

LEGEND

2006 EBA – Outside Wheelpath
2006 EBA – Inside Wheelpath



Designations are displayed Roadway-Lane (e.g. C1-R1) and are taken from the most recent survey

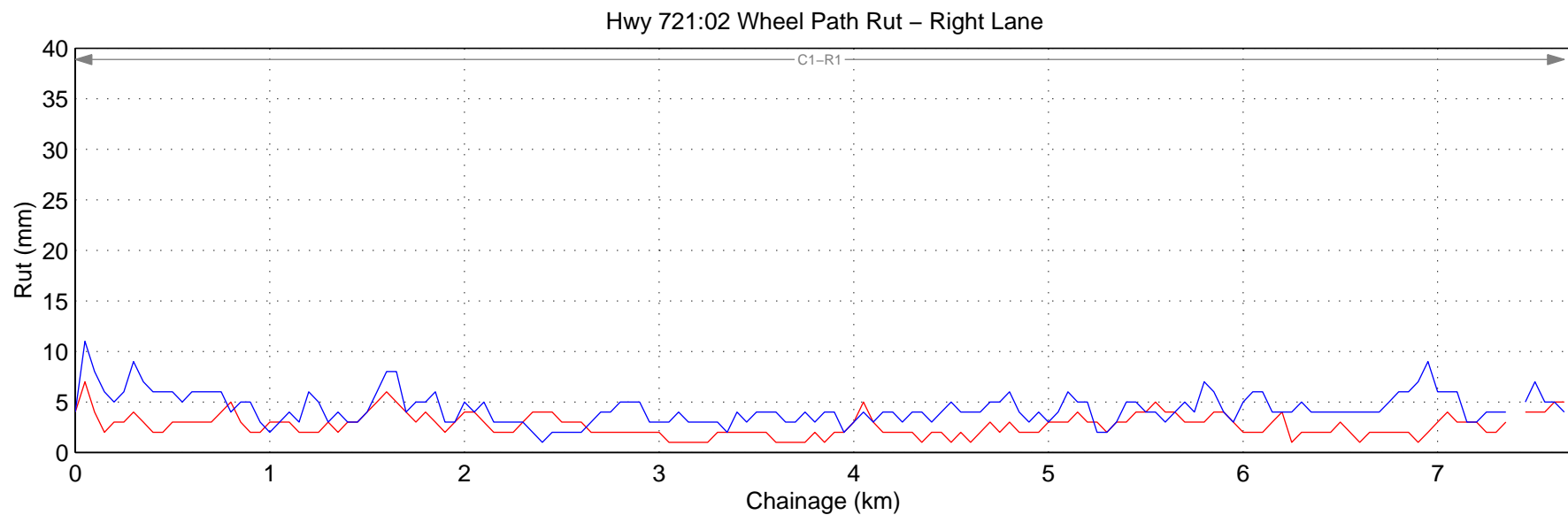
Roadway Designations

R1 – Divided Hwy, Right of Centreline in Direction of Increasing Chainage
C1 – Undivided Hwy

L1 – Divided Hwy, Left of Centreline in Direction of Increasing Chainage

Lane Designations Increase From Centreline

EBA Engineering Consultants Ltd.		PROJECT Rut Data Analysis 2006	
CLIENT Alberta Infrastructure and Transportation		TITLE Highway 719:02 Undivided C1 Mean Wheel Path Rut	
DATE 2007-05-18	FILE NO. E31101019	FIGURE B.600	PAGE 1 of 1



LEGEND

2006 EBA – Outside Wheelpath
2006 EBA – Inside Wheelpath



Designations are displayed Roadway–Lane (e.g. C1–R1) and are taken from the most recent survey

Roadway Designations

R1 – Divided Hwy, Right of Centreline in Direction of Increasing Chainage

C1 – Undivided Hwy

L1 – Divided Hwy, Left of Centreline in Direction of Increasing Chainage

Lane Designations Increase From Centreline

EBA Engineering Consultants Ltd.

CLIENT

Alberta Infrastructure and Transportation

DATE

2007-05-18

FILE NO.

E31101019

PROJECT

Rut Data Analysis 2006

TITLE

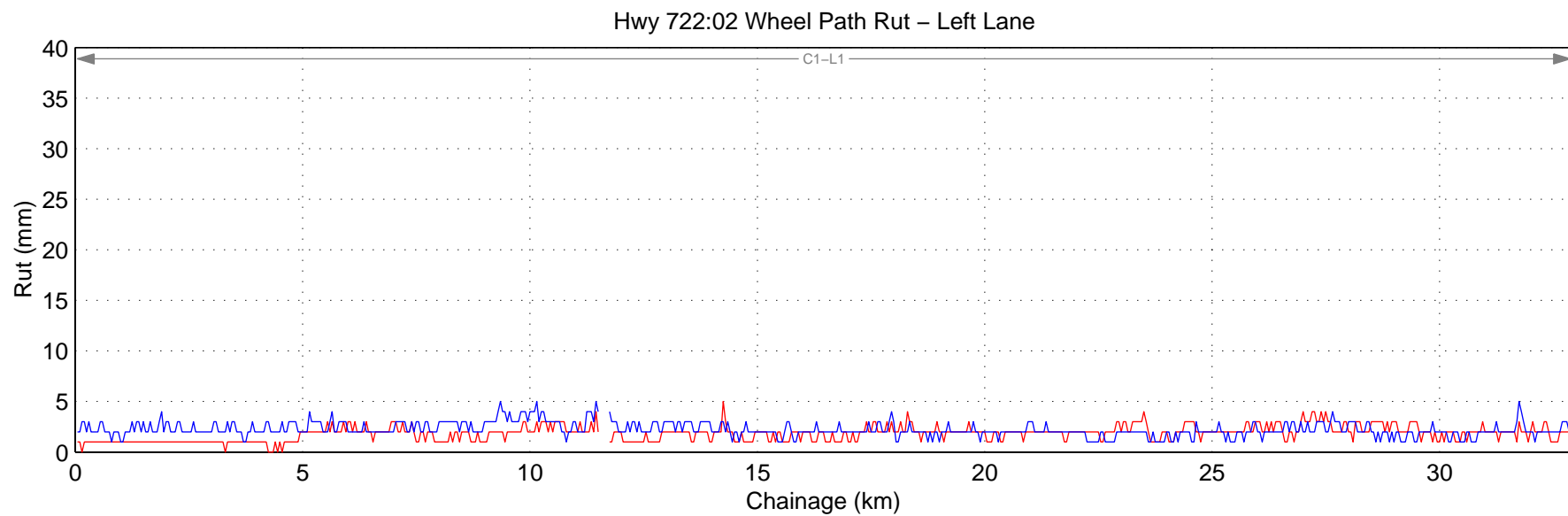
Highway 721:02
Undivided C1
Mean Wheel Path Rut

FIGURE

B.601

PAGE

1 of 1



LEGEND

2006 EBA – Outside Wheelpath
2006 EBA – Inside Wheelpath



Designations are displayed Roadway-Lane (e.g. C1-R1) and are taken from the most recent survey

Roadway Designations

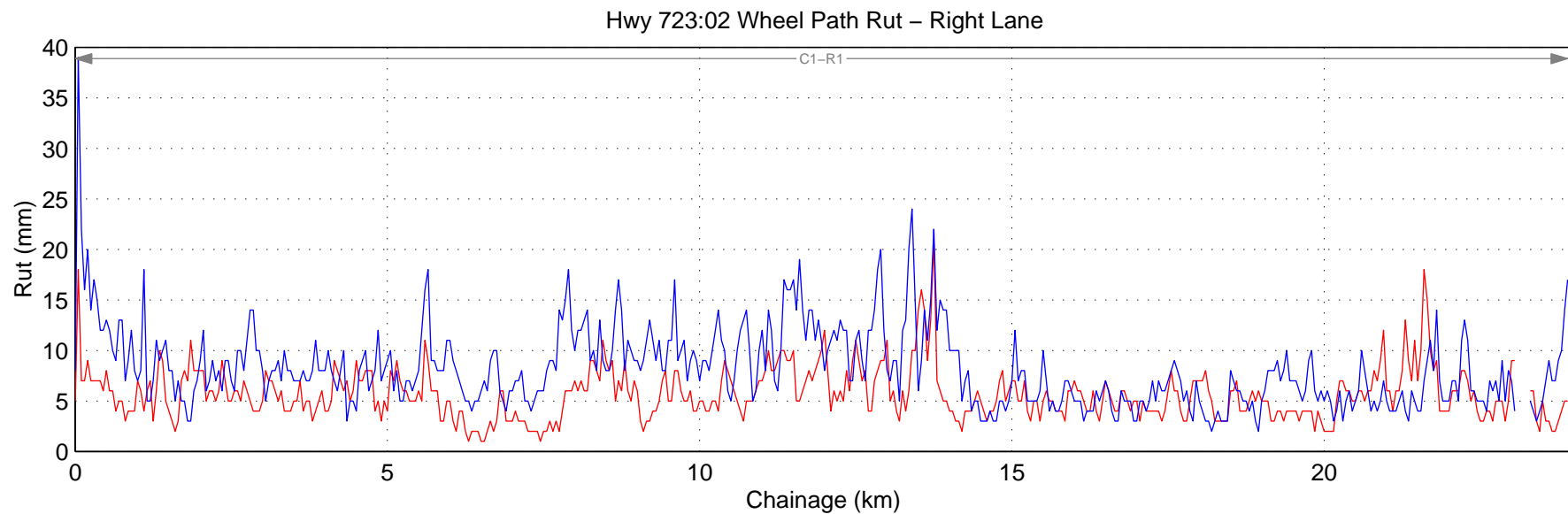
R1 – Divided Hwy, Right of Centreline in Direction of Increasing Chainage

C1 – Undivided Hwy

L1 – Divided Hwy, Left of Centreline in Direction of Increasing Chainage

Lane Designations Increase From Centreline

EBA Engineering Consultants Ltd.		PROJECT Rut Data Analysis 2006	
CLIENT Alberta Infrastructure and Transportation		TITLE Highway 722:02 Undivided C1 Mean Wheel Path Rut	
DATE	2007-05-18	FILE NO.	E31101019
FIGURE	B.602	PAGE	1 of 1



LEGEND

2006 EBA – Outside Wheelpath
2006 EBA – Inside Wheelpath



Designations are displayed Roadway–Lane (e.g. C1–R1) and are taken from the most recent survey

Roadway Designations

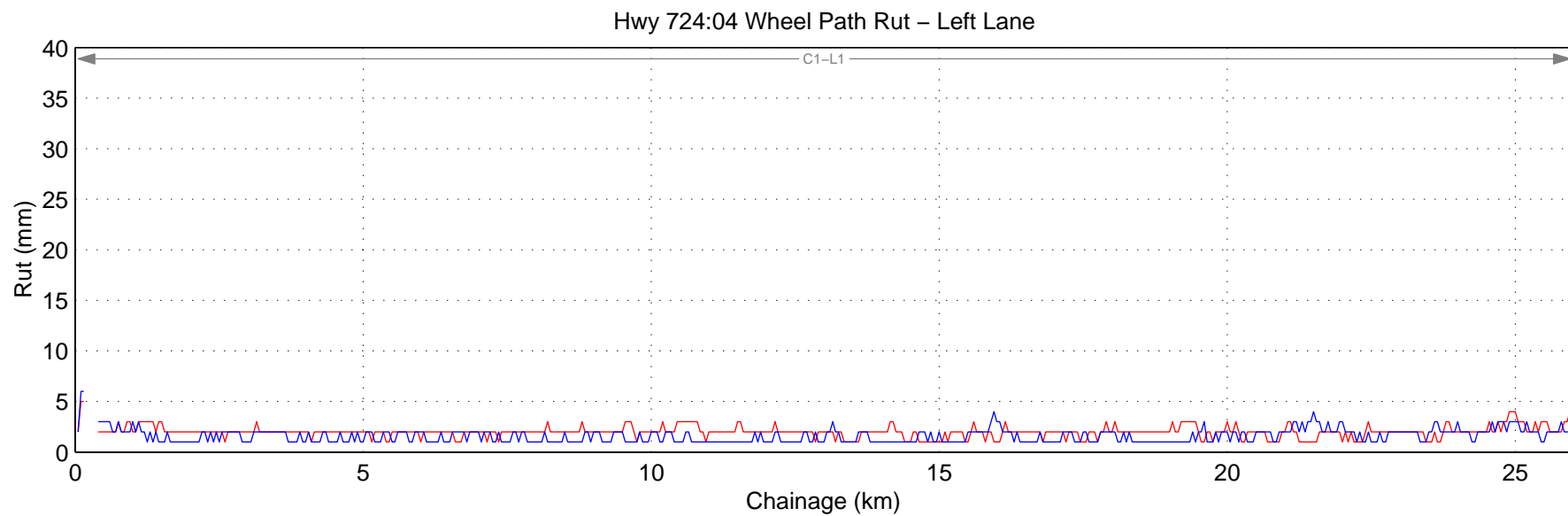
R1 – Divided Hwy, Right of Centreline in Direction of Increasing Chainage

C1 – Undivided Hwy

L1 – Divided Hwy, Left of Centreline in Direction of Increasing Chainage

Lane Designations Increase From Centreline

EBA Engineering Consultants Ltd.		PROJECT Rut Data Analysis 2006	
CLIENT Alberta Infrastructure and Transportation		TITLE Highway 723:02 Undivided C1 Mean Wheel Path Rut	
DATE	2007-05-18	FILE NO.	E31101019
FIGURE	B.603	PAGE	1 of 1



LEGEND

2006 EBA – Outside Wheelpath
2006 EBA – Inside Wheelpath



Designations are displayed Roadway-Lane (e.g. C1-R1) and are taken from the most recent survey

Roadway Designations

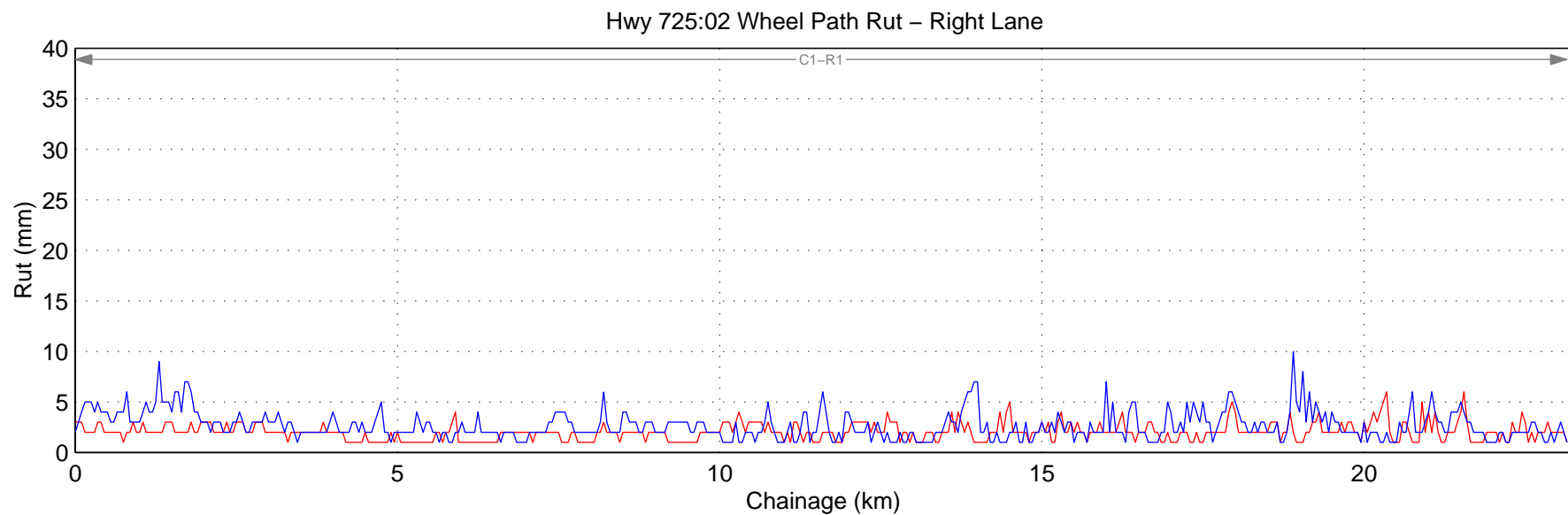
R1 – Divided Hwy, Right of Centreline in Direction of Increasing Chainage

C1 – Undivided Hwy

L1 – Divided Hwy, Left of Centreline in Direction of Increasing Chainage

Lane Designations Increase From Centreline

EBA Engineering Consultants Ltd.		PROJECT Rut Data Analysis 2006	
CLIENT Alberta Infrastructure and Transportation		TITLE Highway 724:04 Undivided C1 Mean Wheel Path Rut	
DATE 2007-05-18	FILE NO. E31101019	FIGURE B.604	PAGE 1 of 1



LEGEND

2006 EBA – Outside Wheelpath
2006 EBA – Inside Wheelpath



Designations are displayed Roadway–Lane (e.g. C1–R1) and are taken from the most recent survey

Roadway Designations

R1 – Divided Hwy, Right of Centreline in Direction of Increasing Chainage

C1 – Undivided Hwy

L1 – Divided Hwy, Left of Centreline in Direction of Increasing Chainage

Lane Designations Increase From Centreline

EBA Engineering Consultants Ltd.

CLIENT

Alberta Infrastructure and Transportation

DATE

2007–05–18

FILE NO.

E31101019

PROJECT

Rut Data Analysis 2006

TITLE

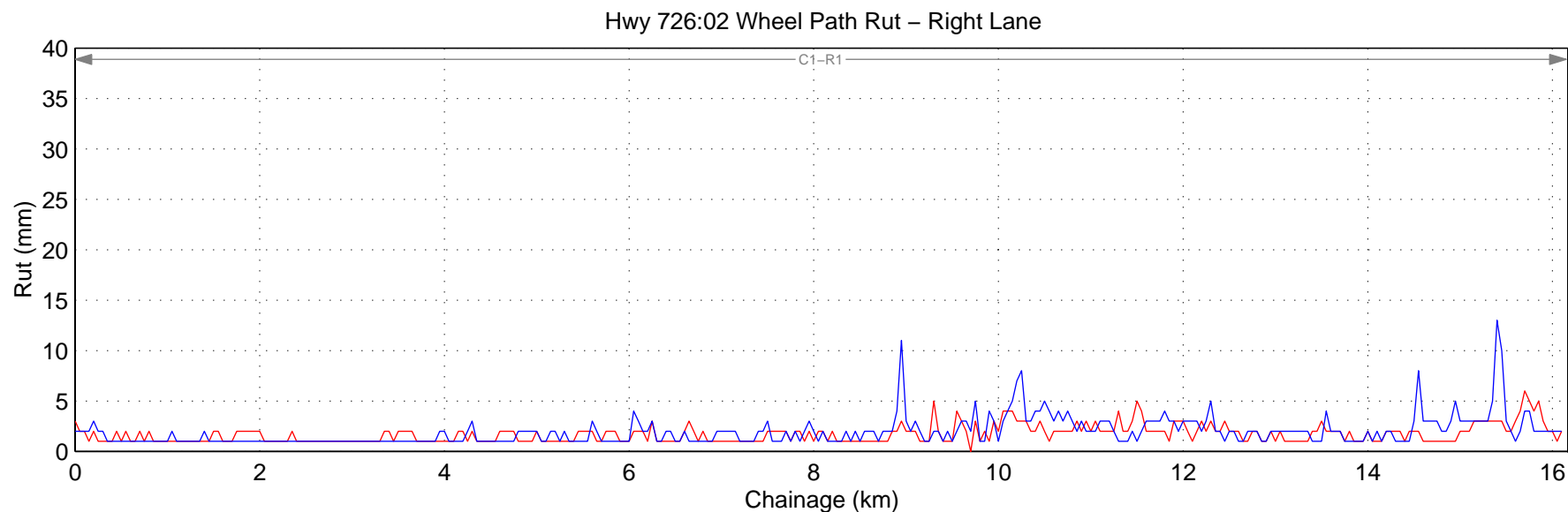
Highway 725:02
Undivided C1
Mean Wheel Path Rut

FIGURE

B.605

PAGE

1 of 1



LEGEND

2006 EBA – Outside Wheelpath
2006 EBA – Inside Wheelpath



Designations are displayed Roadway–Lane (e.g. C1–R1) and are taken from the most recent survey

Roadway Designations

R1 – Divided Hwy, Right of Centreline in Direction of Increasing Chainage
C1 – Undivided Hwy

L1 – Divided Hwy, Left of Centreline in Direction of Increasing Chainage

Lane Designations Increase From Centreline

EBA Engineering Consultants Ltd.

CLIENT

Alberta Infrastructure and Transportation

DATE

2007–05–18

FILE NO.

E31101019

PROJECT

Rut Data Analysis 2006

TITLE

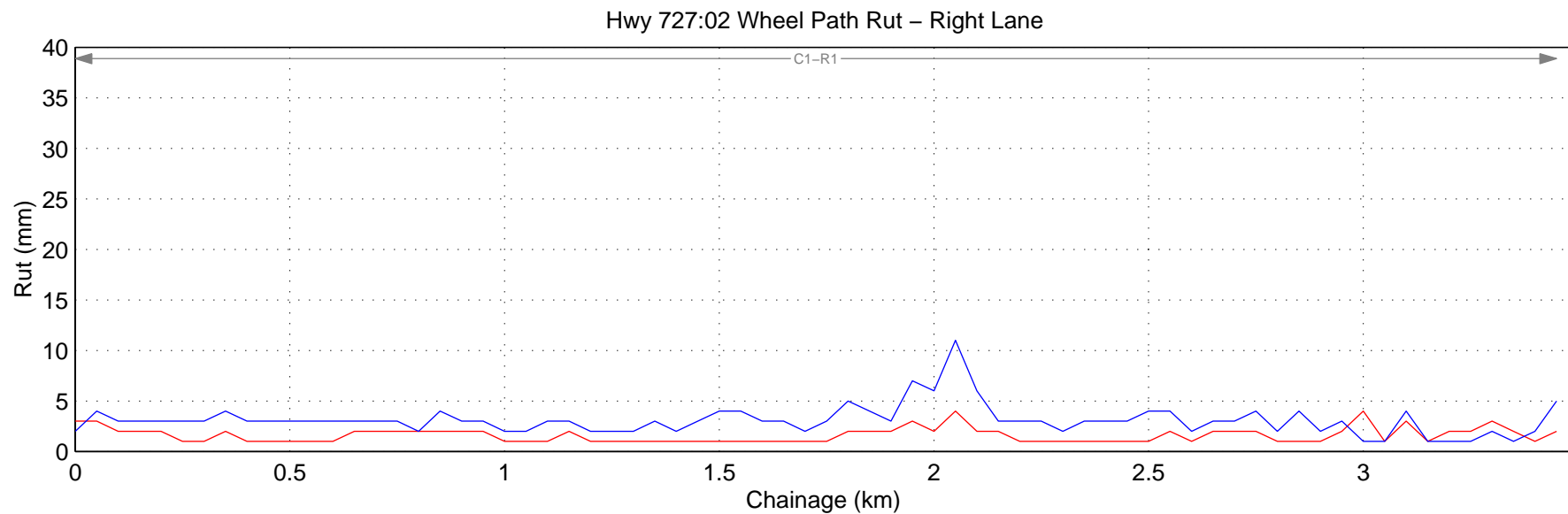
Highway 726:02
Undivided C1
Mean Wheel Path Rut

FIGURE

B.606

PAGE

1 of 1



LEGEND

2006 EBA – Outside Wheelpath
2006 EBA – Inside Wheelpath



Designations are displayed Roadway–Lane (e.g. C1–R1) and are taken from the most recent survey

Roadway Designations

R1 – Divided Hwy, Right of Centreline in Direction of Increasing Chainage

C1 – Undivided Hwy

L1 – Divided Hwy, Left of Centreline in Direction of Increasing Chainage

Lane Designations Increase From Centreline

EBA Engineering Consultants Ltd.

CLIENT

Alberta Infrastructure and Transportation

DATE

2007–05–18

FILE NO.

E31101019

PROJECT

Rut Data Analysis 2006

TITLE

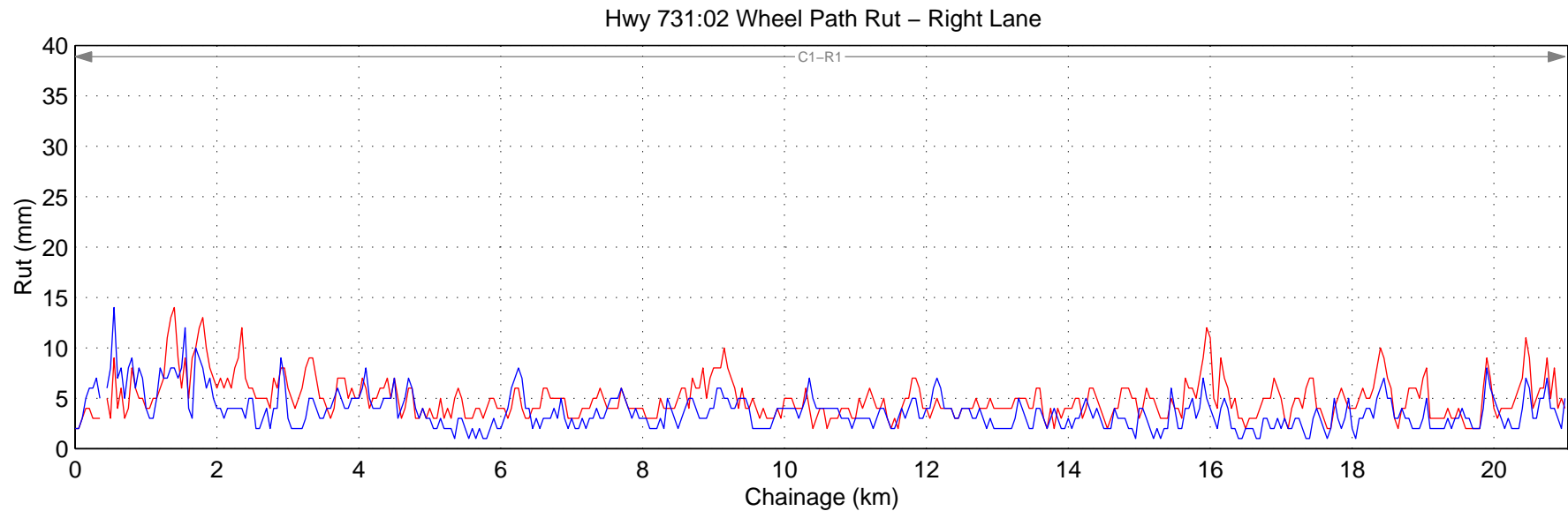
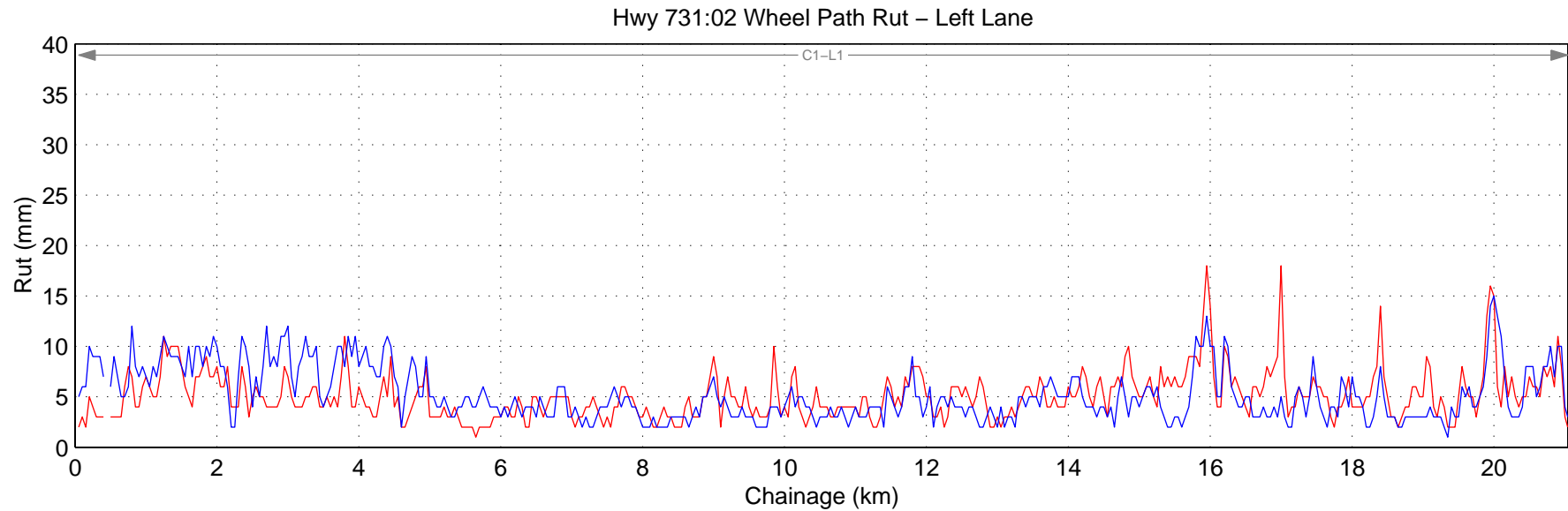
Highway 727:02
Undivided C1
Mean Wheel Path Rut

FIGURE

B.607

PAGE

1 of 1



LEGEND

2006 EBA – Outside Wheelpath
2006 EBA – Inside Wheelpath



Designations are displayed Roadway–Lane (e.g. C1–R1) and are taken from the most recent survey

Roadway Designations

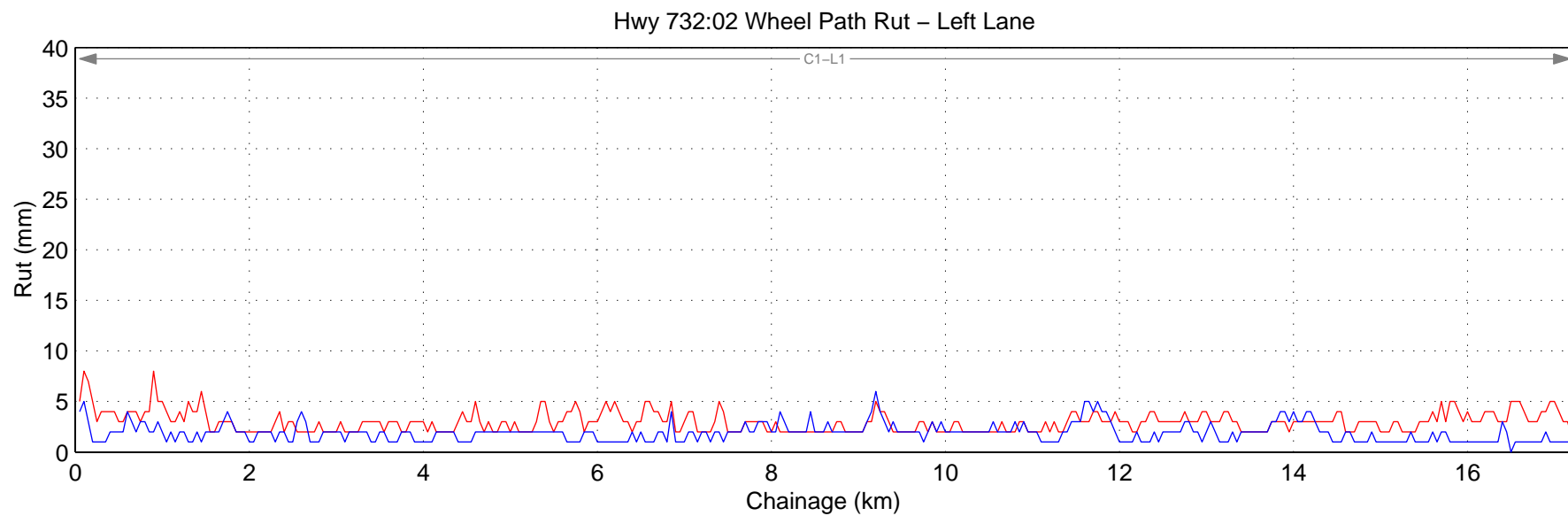
R1 – Divided Hwy, Right of Centreline in Direction of Increasing Chainage

C1 – Undivided Hwy

L1 – Divided Hwy, Left of Centreline in Direction of Increasing Chainage

Lane Designations Increase From Centreline

EBA Engineering Consultants Ltd.		PROJECT Rut Data Analysis 2006	
CLIENT Alberta Infrastructure and Transportation		TITLE Highway 731:02 Undivided C1 Mean Wheel Path Rut	
DATE 2007-05-18	FILE NO. E31101019	FIGURE B.608	PAGE 1 of 1



LEGEND

2006 EBA – Outside Wheelpath
2006 EBA – Inside Wheelpath



Designations are displayed Roadway-Lane (e.g. C1-R1) and are taken from the most recent survey

Roadway Designations

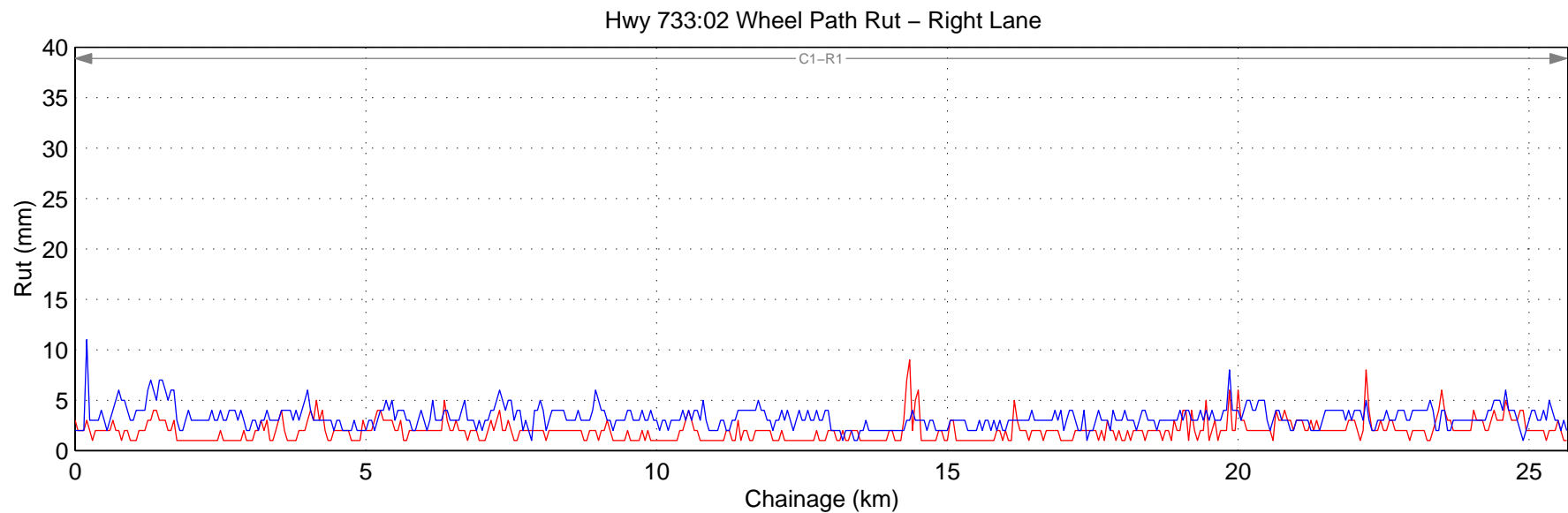
R1 – Divided Hwy, Right of Centreline in Direction of Increasing Chainage

C1 – Undivided Hwy

L1 – Divided Hwy, Left of Centreline in Direction of Increasing Chainage

Lane Designations Increase From Centreline

EBA Engineering Consultants Ltd.		PROJECT Rut Data Analysis 2006	
CLIENT Alberta Infrastructure and Transportation		TITLE Highway 732:02 Undivided C1 Mean Wheel Path Rut	
DATE	2007-05-18	FILE NO.	E31101019
FIGURE	B.609	PAGE	1 of 1



LEGEND

2006 EBA – Outside Wheelpath
2006 EBA – Inside Wheelpath



Designations are displayed Roadway–Lane (e.g. C1–R1) and are taken from the most recent survey

Roadway Designations

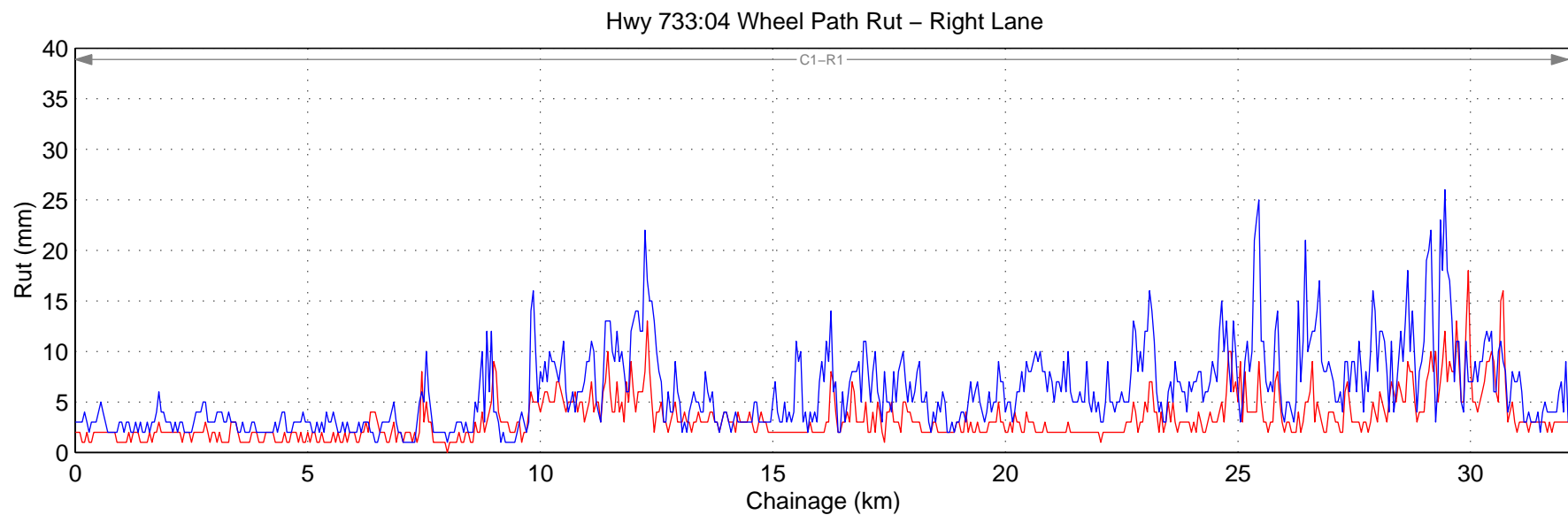
R1 – Divided Hwy, Right of Centreline in Direction of Increasing Chainage

C1 – Undivided Hwy

L1 – Divided Hwy, Left of Centreline in Direction of Increasing Chainage

Lane Designations Increase From Centreline

EBA Engineering Consultants Ltd.		PROJECT Rut Data Analysis 2006	
CLIENT Alberta Infrastructure and Transportation		TITLE Highway 733:02 Undivided C1 Mean Wheel Path Rut	
DATE 2007-05-18	FILE NO. E31101019	FIGURE B.610	PAGE 1 of 1



LEGEND

2006 EBA – Outside Wheelpath
2006 EBA – Inside Wheelpath



Designations are displayed Roadway–Lane (e.g. C1–R1) and are taken from the most recent survey

Roadway Designations

R1 – Divided Hwy, Right of Centreline in Direction of Increasing Chainage

C1 – Undivided Hwy

L1 – Divided Hwy, Left of Centreline in Direction of Increasing Chainage

Lane Designations Increase From Centreline

EBA Engineering Consultants Ltd.

CLIENT

Alberta Infrastructure and Transportation

DATE

2007–05–18

FILE NO.

E31101019

PROJECT

Rut Data Analysis 2006

TITLE

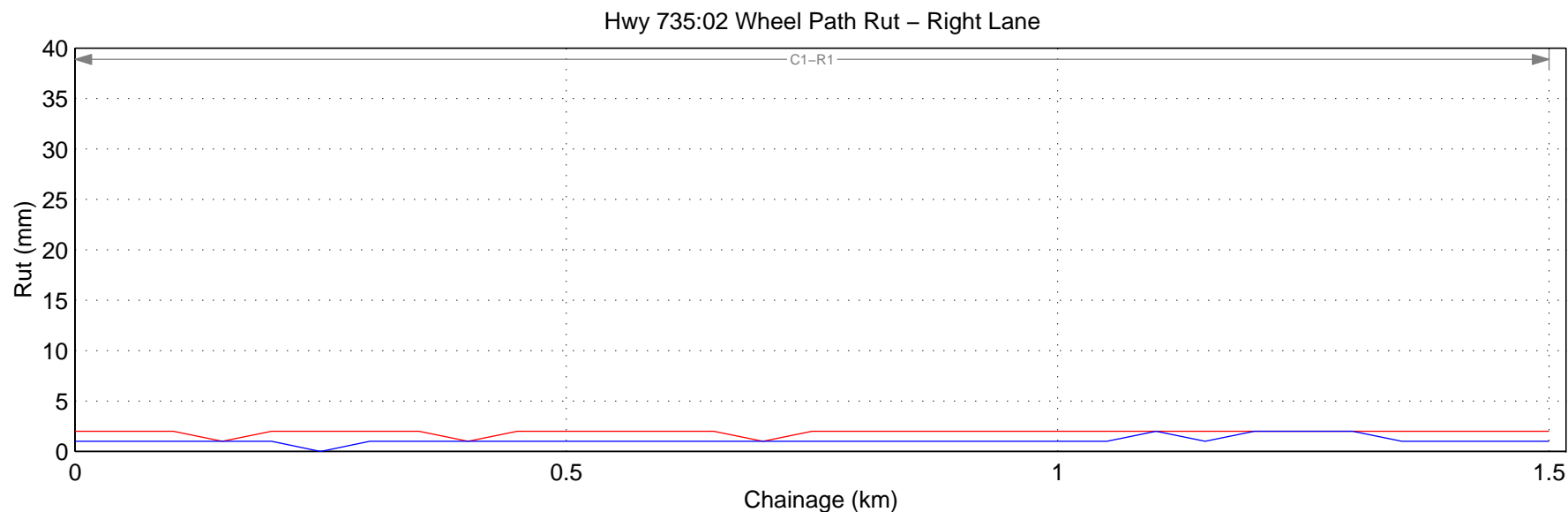
Highway 733:04
Undivided C1
Mean Wheel Path Rut

FIGURE

B.611

PAGE

1 of 1



LEGEND

2006 EBA – Outside Wheelpath
2006 EBA – Inside Wheelpath



Designations are displayed Roadway–Lane (e.g. C1–R1) and are taken from the most recent survey

Roadway Designations

R1 – Divided Hwy, Right of Centreline in Direction of Increasing Chainage
C1 – Undivided Hwy

L1 – Divided Hwy, Left of Centreline in Direction of Increasing Chainage

Lane Designations Increase From Centreline

EBA Engineering Consultants Ltd.

CLIENT

Alberta Infrastructure and Transportation

DATE

2007–05–18

FILE NO.

E31101019

PROJECT

Rut Data Analysis 2006

TITLE

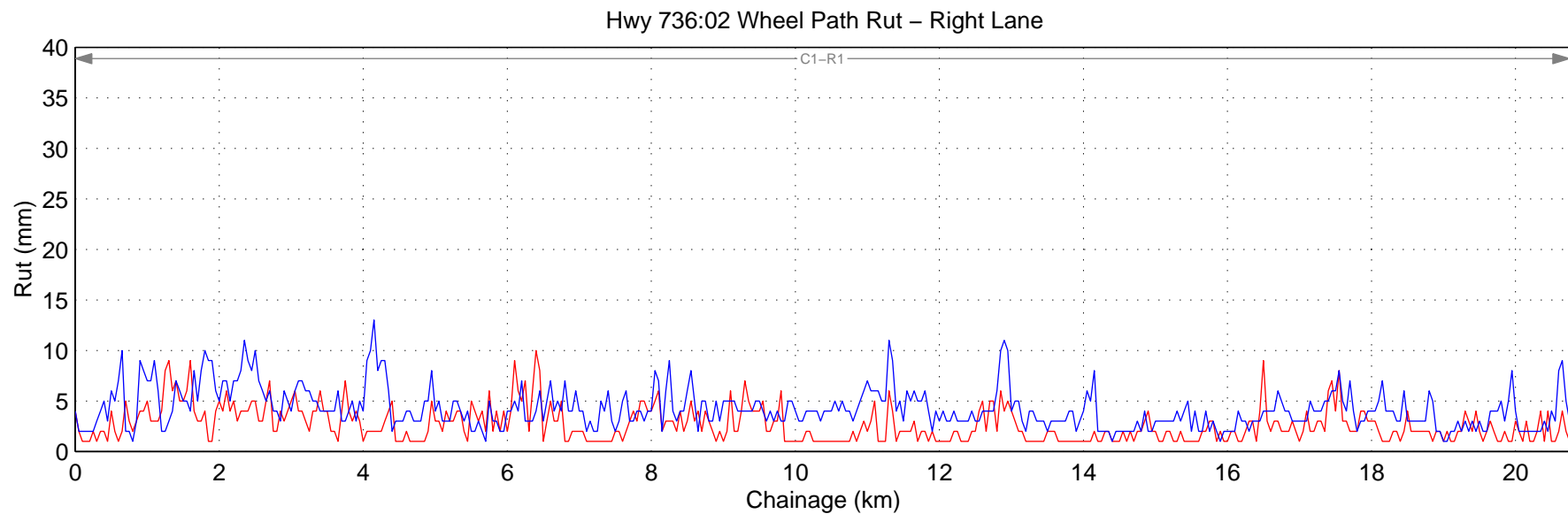
Highway 735:02
Undivided C1
Mean Wheel Path Rut

FIGURE

B.612

PAGE

1 of 1



LEGEND

2006 EBA – Outside Wheelpath
2006 EBA – Inside Wheelpath



Designations are displayed Roadway-Lane (e.g. C1-R1) and are taken from the most recent survey

Roadway Designations

R1 – Divided Hwy, Right of Centreline in Direction of Increasing Chainage

C1 – Undivided Hwy

L1 – Divided Hwy, Left of Centreline in Direction of Increasing Chainage

Lane Designations Increase From Centreline

EBA Engineering Consultants Ltd.

CLIENT

Alberta Infrastructure and Transportation

DATE

2007-05-18

FILE NO.

E31101019

PROJECT

Rut Data Analysis 2006

TITLE

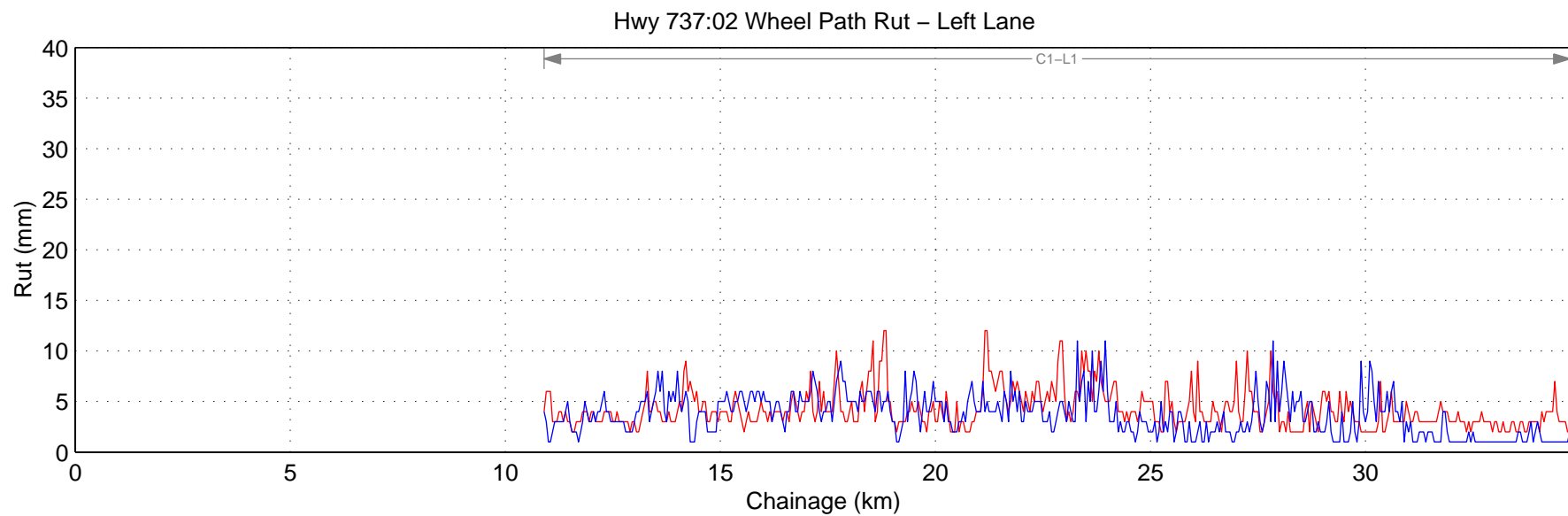
Highway 736:02
Undivided C1
Mean Wheel Path Rut

FIGURE

B.613

PAGE

1 of 1



LEGEND

2006 EBA – Outside Wheelpath
2006 EBA – Inside Wheelpath



Designations are displayed Roadway–Lane (e.g. C1–R1) and are taken from the most recent survey

Roadway Designations

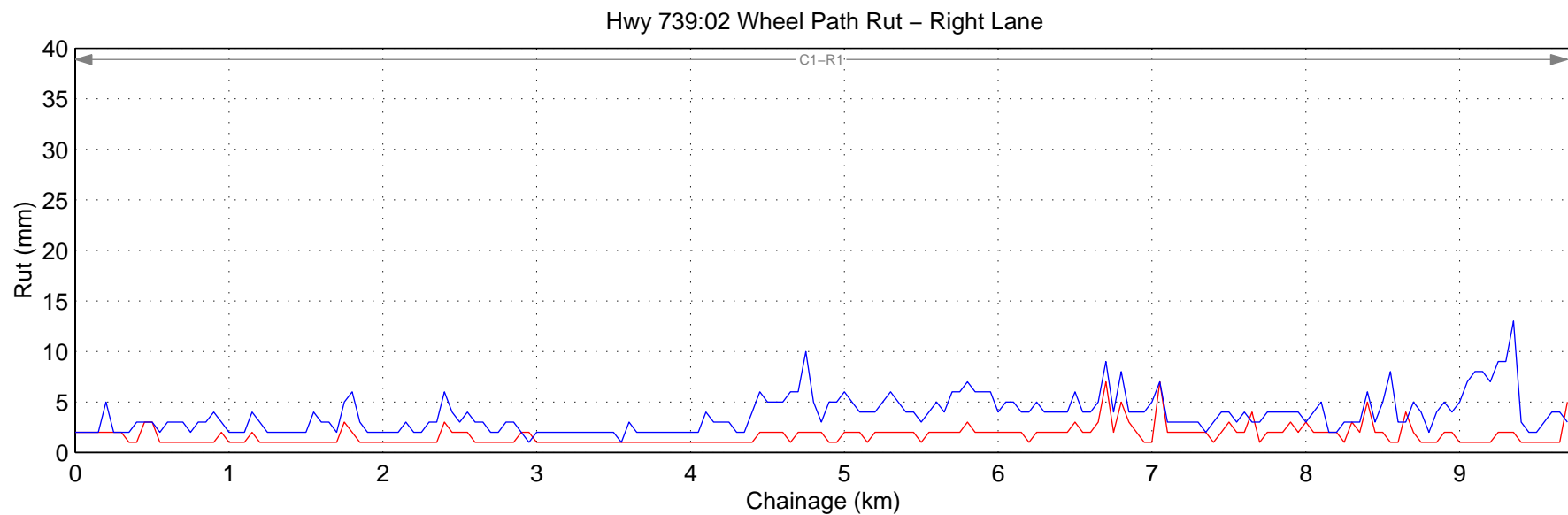
R1 – Divided Hwy, Right of Centreline in Direction of Increasing Chainage

C1 – Undivided Hwy

L1 – Divided Hwy, Left of Centreline in Direction of Increasing Chainage

Lane Designations Increase From Centreline

EBA Engineering Consultants Ltd.		PROJECT Rut Data Analysis 2006	
CLIENT Alberta Infrastructure and Transportation		TITLE Highway 737:02 Undivided C1 Mean Wheel Path Rut	
DATE 2007-05-18	FILE NO. E31101019	FIGURE B.614	PAGE 1 of 1



LEGEND

2006 EBA – Outside Wheelpath
2006 EBA – Inside Wheelpath



Designations are displayed Roadway–Lane (e.g. C1–R1) and are taken from the most recent survey

Roadway Designations

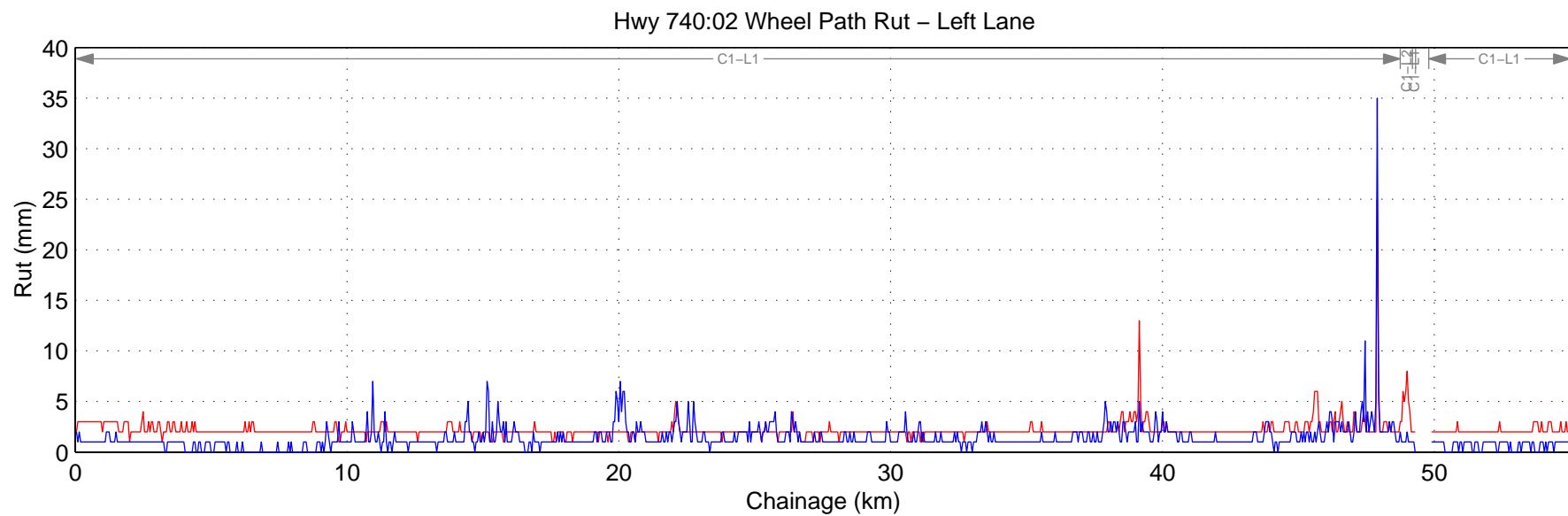
R1 – Divided Hwy, Right of Centreline in Direction of Increasing Chainage

C1 – Undivided Hwy

L1 – Divided Hwy, Left of Centreline in Direction of Increasing Chainage

Lane Designations Increase From Centreline

EBA Engineering Consultants Ltd.		PROJECT Rut Data Analysis 2006	
CLIENT Alberta Infrastructure and Transportation		TITLE Highway 739:02 Undivided C1 Mean Wheel Path Rut	
DATE 2007-05-18	FILE NO. E31101019	FIGURE B.615	PAGE 1 of 1



LEGEND

2006 EBA – Outside Wheelpath
2006 EBA – Inside Wheelpath



Designations are displayed Roadway-Lane (e.g. C1-R1) and are taken from the most recent survey

Roadway Designations

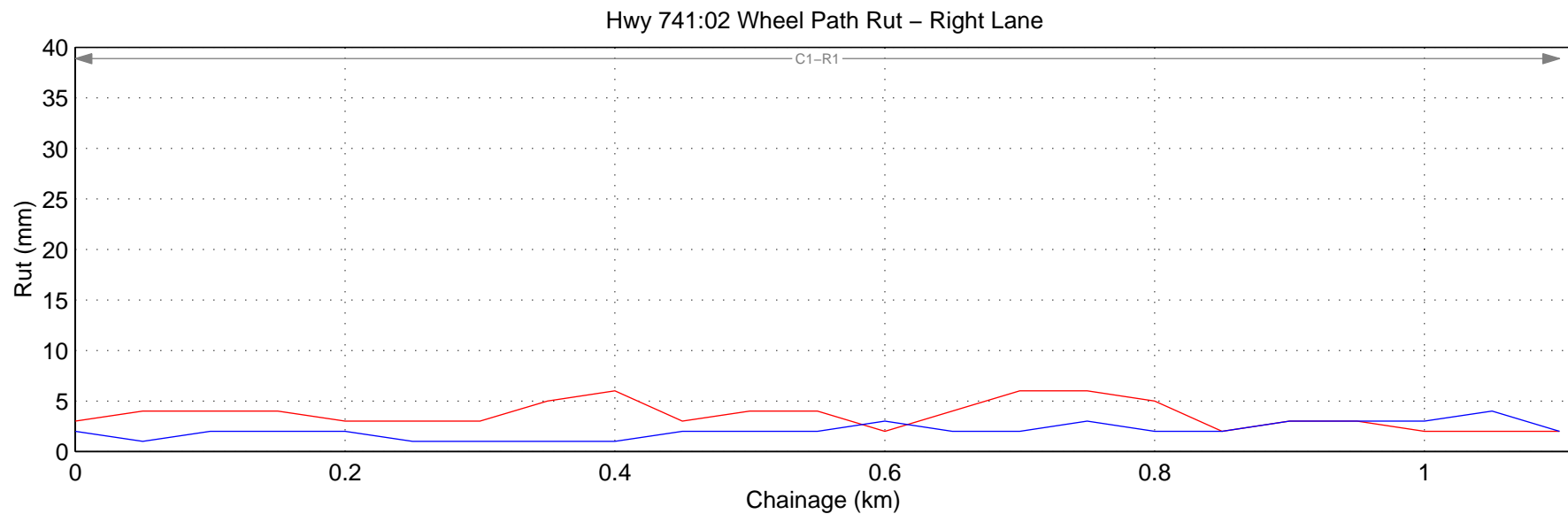
R1 – Divided Hwy, Right of Centreline in Direction of Increasing Chainage

C1 – Undivided Hwy

L1 – Divided Hwy, Left of Centreline in Direction of Increasing Chainage

Lane Designations Increase From Centreline

EBA Engineering Consultants Ltd.		PROJECT Rut Data Analysis 2006	
CLIENT Alberta Infrastructure and Transportation		TITLE Highway 740:02 Undivided C1 Mean Wheel Path Rut	
DATE 2007-05-18	FILE NO. E31101019	FIGURE B.616	PAGE 1 of 1



LEGEND

2006 EBA – Outside Wheelpath
2006 EBA – Inside Wheelpath



Designations are displayed Roadway–Lane (e.g. C1–R1) and are taken from the most recent survey

Roadway Designations

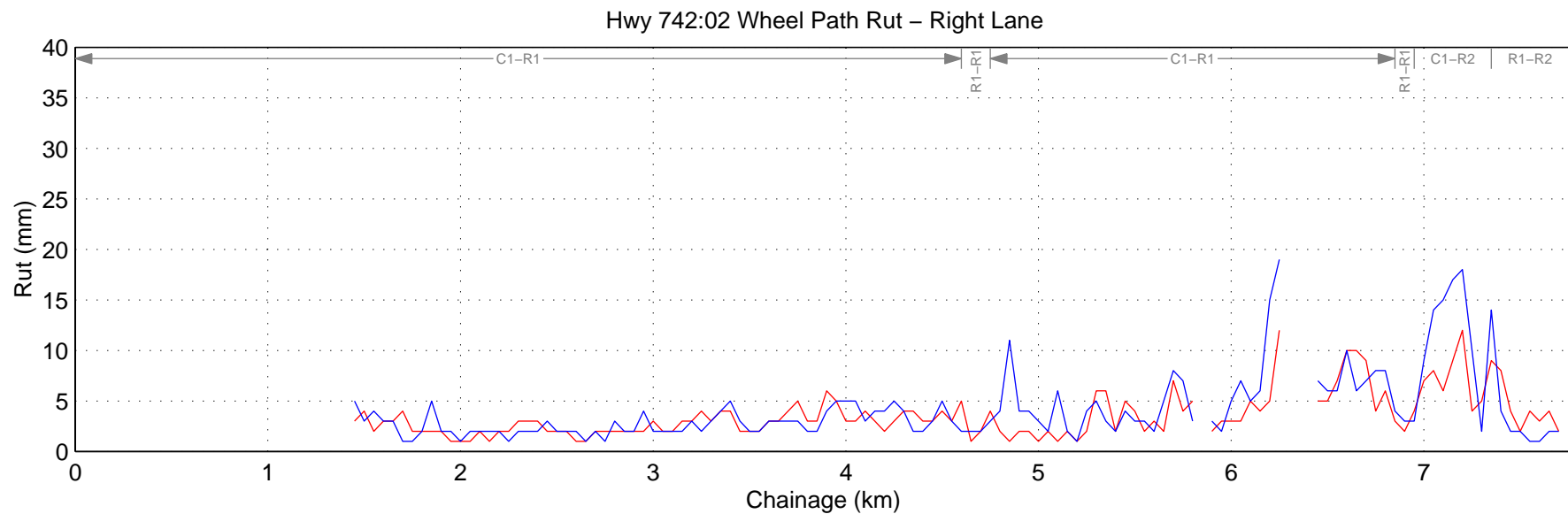
R1 – Divided Hwy, Right of Centreline in Direction of Increasing Chainage

C1 – Undivided Hwy

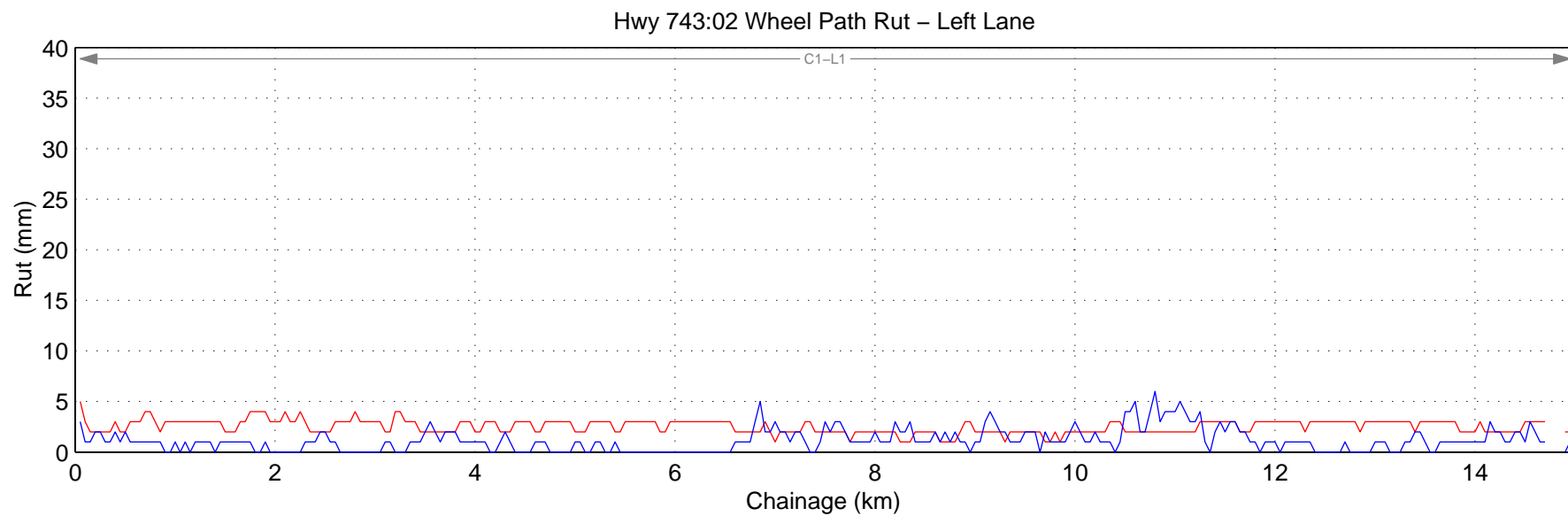
L1 – Divided Hwy, Left of Centreline in Direction of Increasing Chainage

Lane Designations Increase From Centreline

EBA Engineering Consultants Ltd.		PROJECT Rut Data Analysis 2006	
CLIENT Alberta Infrastructure and Transportation		TITLE Highway 741:02 Undivided C1 Mean Wheel Path Rut	
DATE 2007–05–18	FILE NO. E31101019	FIGURE B.617	PAGE 1 of 1



EBA Engineering Consultants Ltd.		PROJECT Rut Data Analysis 2006	
CLIENT Alberta Infrastructure and Transportation		TITLE Highway 742:02 Undivided C1, Divided R1-Rx Mean Wheel Path Rut	
DATE 2007-05-18	FILE NO. E31101019	FIGURE B.618	PAGE 1 of 1



LEGEND

2006 EBA – Outside Wheelpath
2006 EBA – Inside Wheelpath



Designations are displayed Roadway-Lane (e.g. C1-R1) and are taken from the most recent survey

Roadway Designations

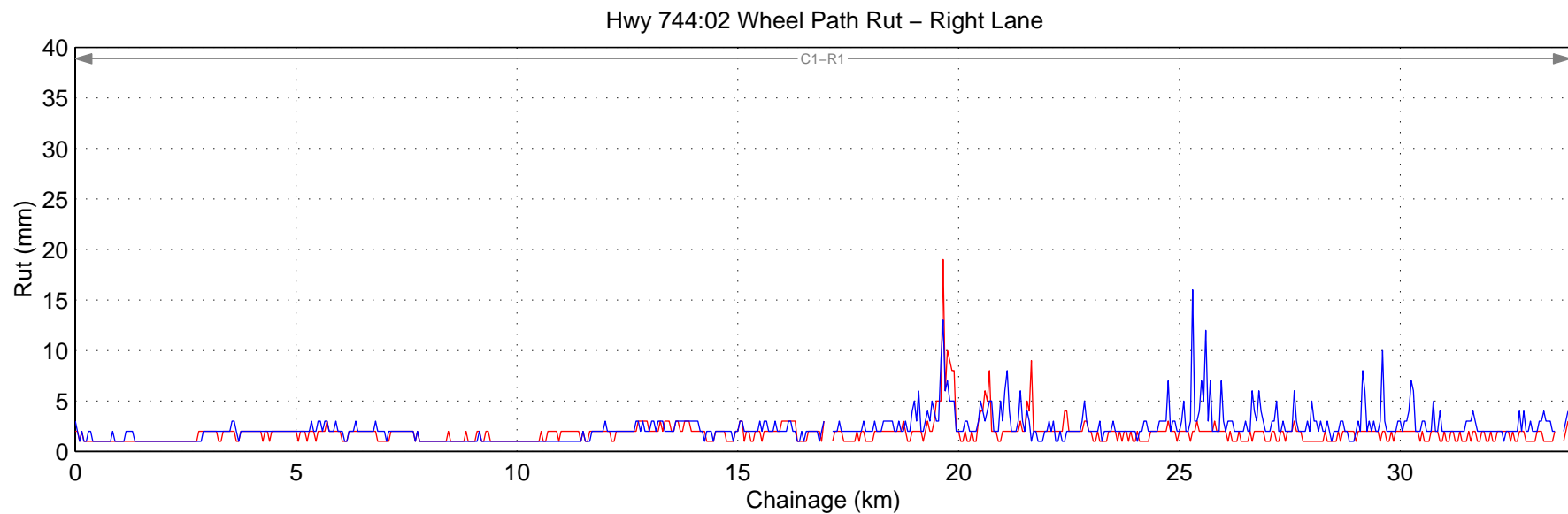
R1 – Divided Hwy, Right of Centreline in Direction of Increasing Chainage

C1 – Undivided Hwy

L1 – Divided Hwy, Left of Centreline in Direction of Increasing Chainage

Lane Designations Increase From Centreline

EBA Engineering Consultants Ltd.		PROJECT Rut Data Analysis 2006	
CLIENT Alberta Infrastructure and Transportation		TITLE Highway 743:02 Undivided C1 Mean Wheel Path Rut	
DATE 2007-05-18	FILE NO. E31101019	FIGURE B.619	PAGE 1 of 1



LEGEND

2006 EBA – Outside Wheelpath
2006 EBA – Inside Wheelpath



Designations are displayed Roadway–Lane (e.g. C1–R1) and are taken from the most recent survey

Roadway Designations

R1 – Divided Hwy, Right of Centreline in Direction of Increasing Chainage

C1 – Undivided Hwy

L1 – Divided Hwy, Left of Centreline in Direction of Increasing Chainage

Lane Designations Increase From Centreline

EBA Engineering Consultants Ltd.

CLIENT

Alberta Infrastructure and Transportation

DATE

2007–05–18

FILE NO.

E31101019

PROJECT

Rut Data Analysis 2006

TITLE

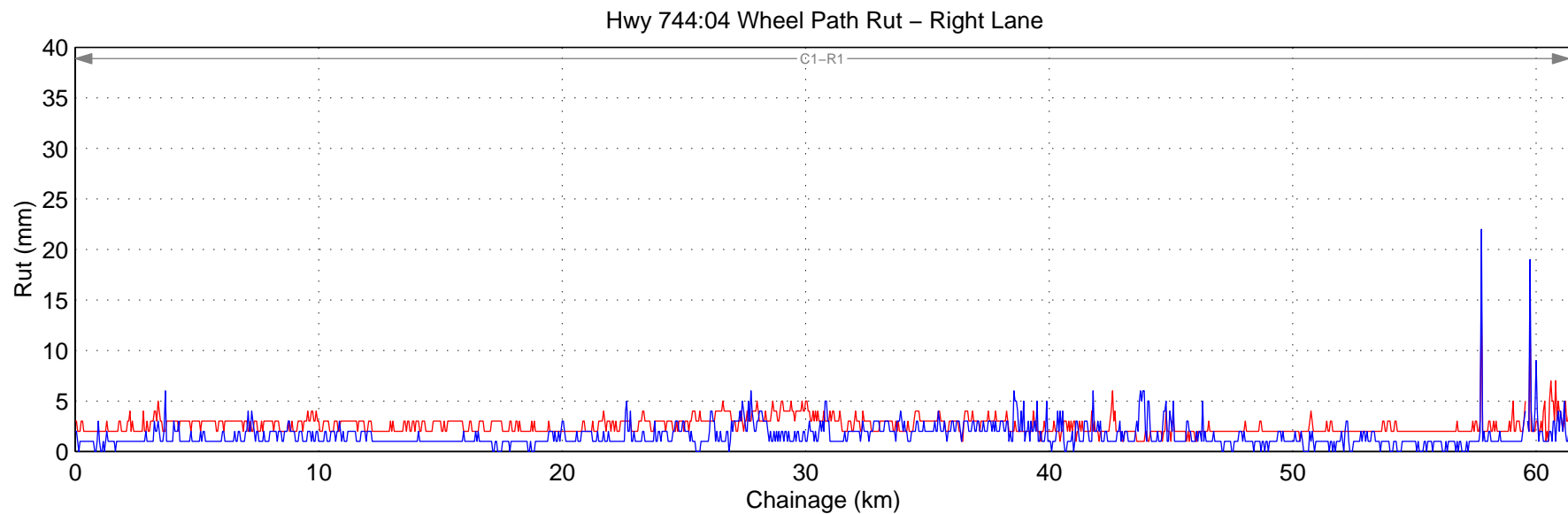
Highway 744:02
Undivided C1
Mean Wheel Path Rut

FIGURE

B.620

PAGE

1 of 1



LEGEND

2006 EBA – Outside Wheelpath
2006 EBA – Inside Wheelpath



Designations are displayed Roadway–Lane (e.g. C1–R1) and are taken from the most recent survey

Roadway Designations

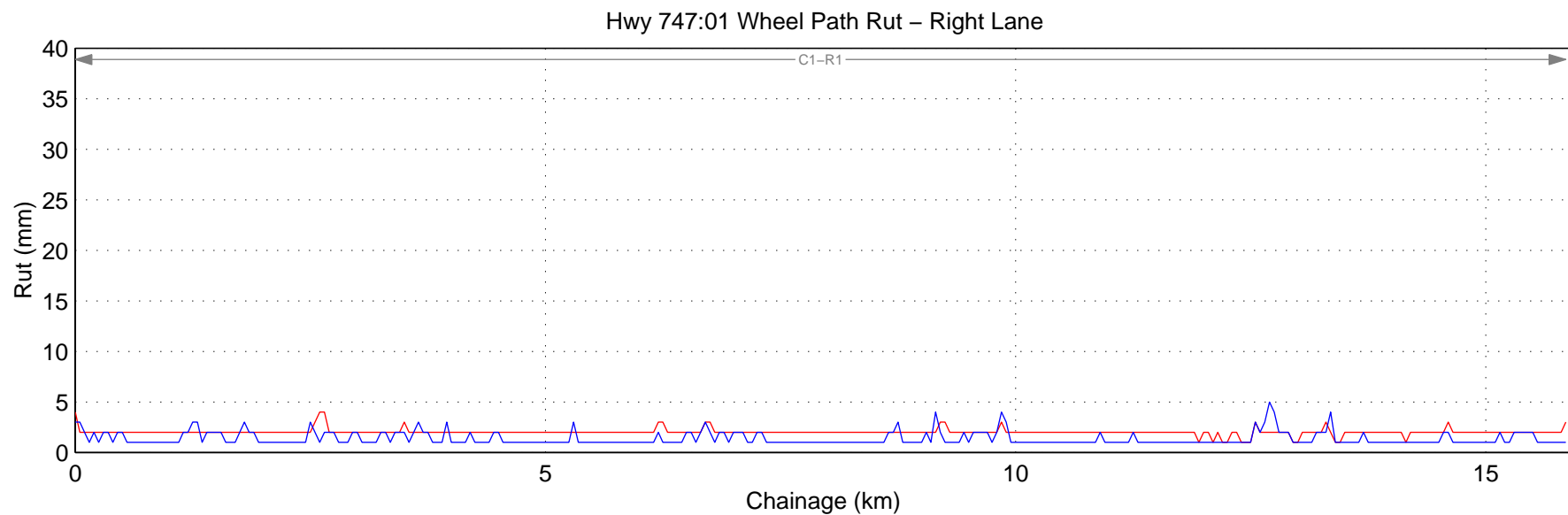
R1 – Divided Hwy, Right of Centreline in Direction of Increasing Chainage

C1 – Undivided Hwy

L1 – Divided Hwy, Left of Centreline in Direction of Increasing Chainage

Lane Designations Increase From Centreline

EBA Engineering Consultants Ltd.		PROJECT Rut Data Analysis 2006	
CLIENT Alberta Infrastructure and Transportation		TITLE Highway 744:04 Undivided C1 Mean Wheel Path Rut	
DATE 2007-05-18	FILE NO. E31101019	FIGURE B.621	PAGE 1 of 1



LEGEND

2006 EBA – Outside Wheelpath
2006 EBA – Inside Wheelpath



Designations are displayed Roadway–Lane (e.g. C1–R1) and are taken from the most recent survey

Roadway Designations

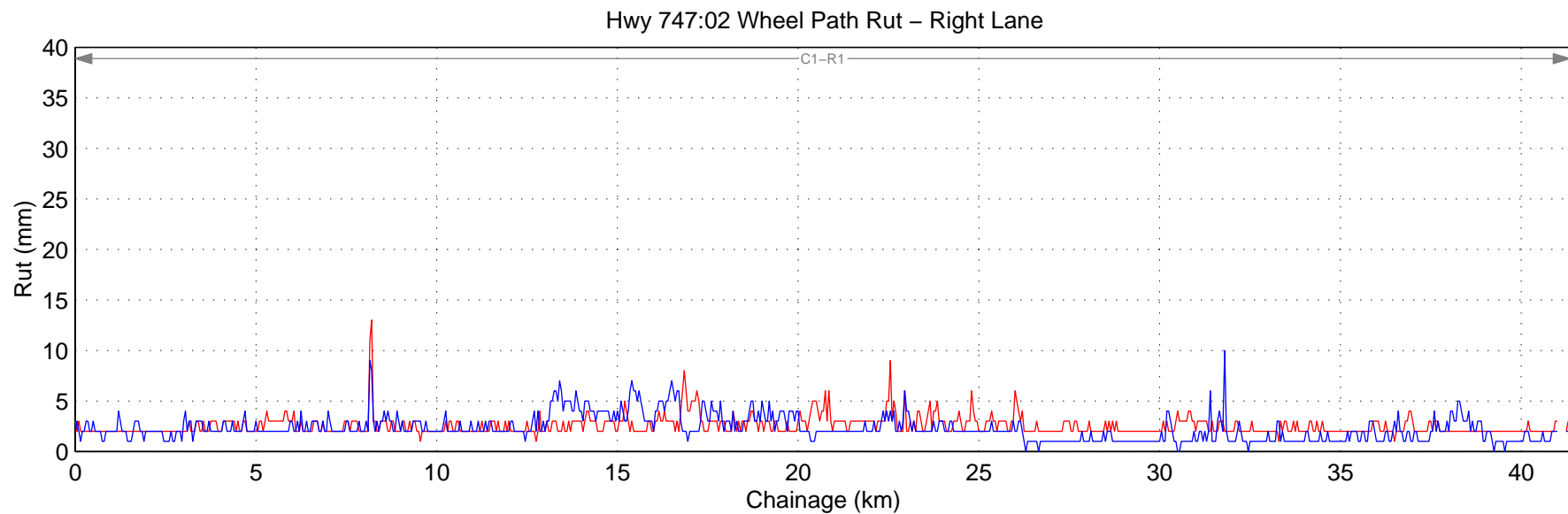
R1 – Divided Hwy, Right of Centreline in Direction of Increasing Chainage

C1 – Undivided Hwy

L1 – Divided Hwy, Left of Centreline in Direction of Increasing Chainage

Lane Designations Increase From Centreline

EBA Engineering Consultants Ltd.		PROJECT Rut Data Analysis 2006	
CLIENT Alberta Infrastructure and Transportation		TITLE Highway 747:01 Undivided C1 Mean Wheel Path Rut	
DATE 2007-05-18	FILE NO. E31101019	FIGURE B.622	PAGE 1 of 1



LEGEND

2006 EBA – Outside Wheelpath
2006 EBA – Inside Wheelpath



Designations are displayed Roadway–Lane (e.g. C1–R1) and are taken from the most recent survey

Roadway Designations

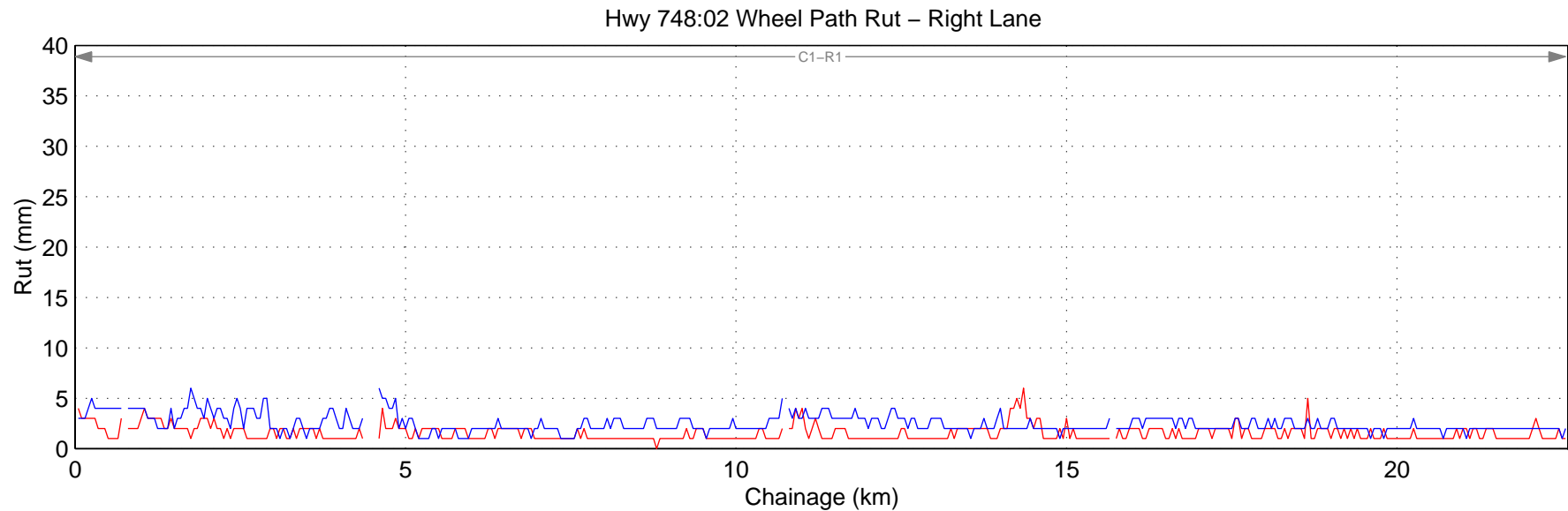
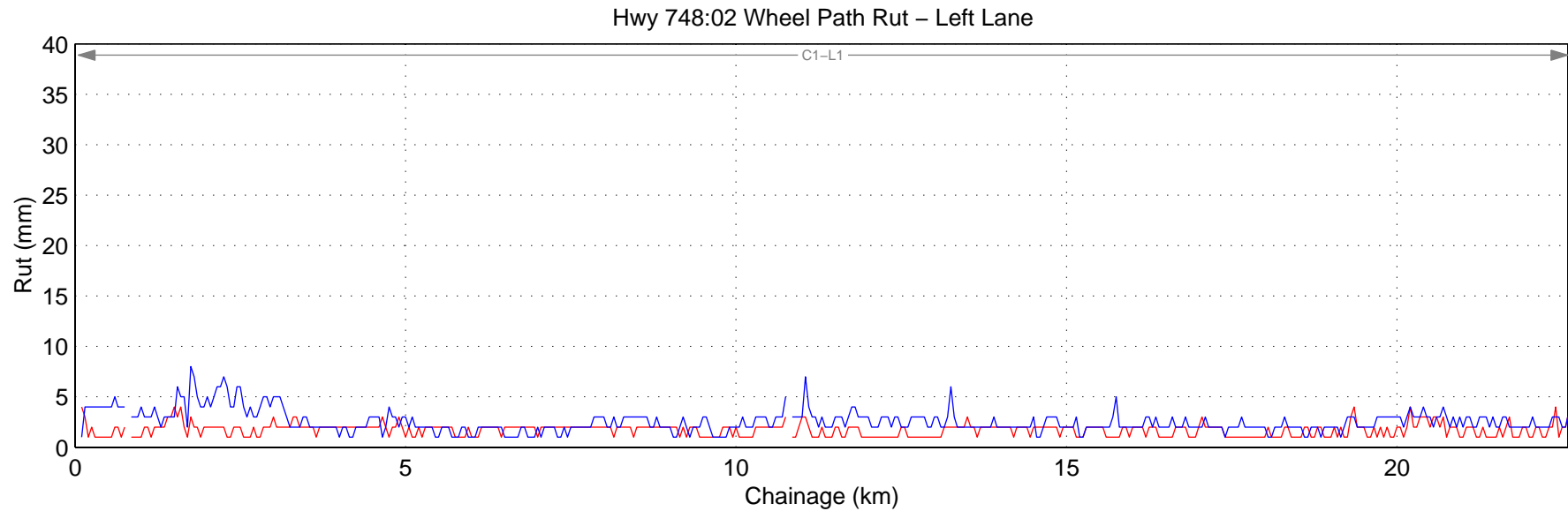
R1 – Divided Hwy, Right of Centreline in Direction of Increasing Chainage

C1 – Undivided Hwy

L1 – Divided Hwy, Left of Centreline in Direction of Increasing Chainage

Lane Designations Increase From Centreline

EBA Engineering Consultants Ltd.		PROJECT Rut Data Analysis 2006	
CLIENT Alberta Infrastructure and Transportation		TITLE Highway 747:02 Undivided C1 Mean Wheel Path Rut	
DATE 2007-05-18	FILE NO. E31101019	FIGURE B.623	PAGE 1 of 1



LEGEND

2006 EBA – Outside Wheelpath
2006 EBA – Inside Wheelpath



Designations are displayed Roadway-Lane (e.g. C1-R1) and are taken from the most recent survey

Roadway Designations

R1 – Divided Hwy, Right of Centreline in Direction of Increasing Chainage

C1 – Undivided Hwy

L1 – Divided Hwy, Left of Centreline in Direction of Increasing Chainage

Lane Designations Increase From Centreline

EBA Engineering Consultants Ltd.

CLIENT

Alberta Infrastructure and Transportation

DATE

2007-05-18

FILE NO.

E31101019

PROJECT

Rut Data Analysis 2006

TITLE

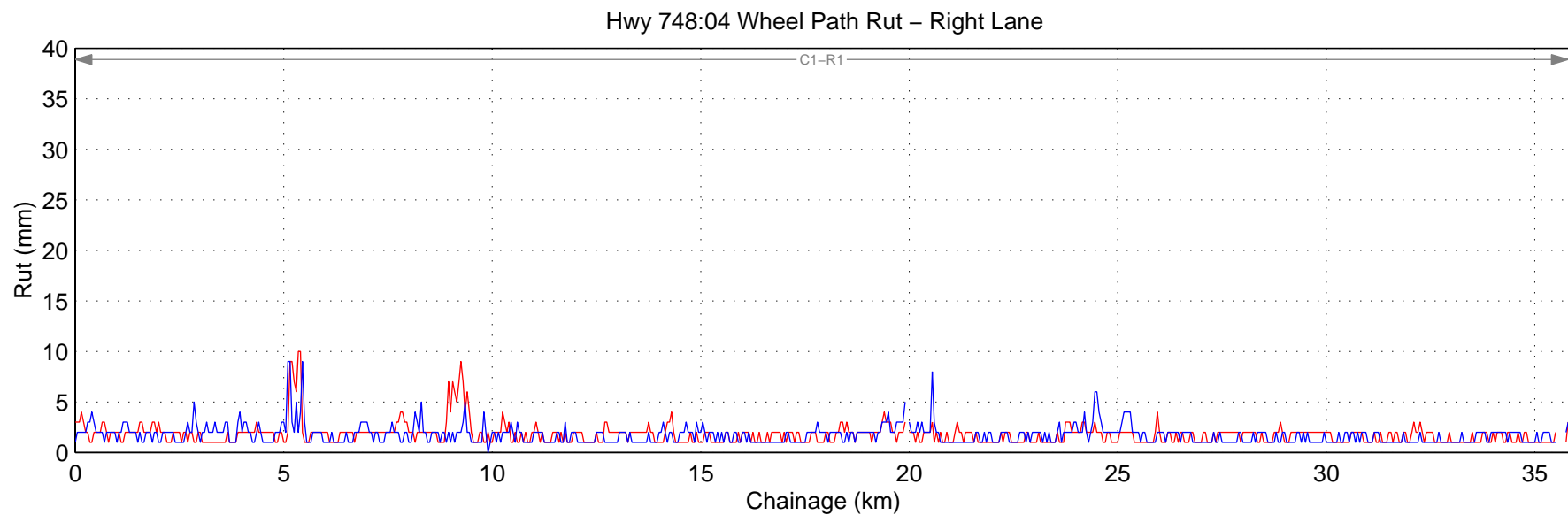
Highway 748:02
Undivided C1
Mean Wheel Path Rut

FIGURE

B.624

PAGE

1 of 1



LEGEND

2006 EBA – Outside Wheelpath
2006 EBA – Inside Wheelpath



Designations are displayed Roadway–Lane (e.g. C1–R1) and are taken from the most recent survey

Roadway Designations

R1 – Divided Hwy, Right of Centreline in Direction of Increasing Chainage

C1 – Undivided Hwy

L1 – Divided Hwy, Left of Centreline in Direction of Increasing Chainage

Lane Designations Increase From Centreline

EBA Engineering Consultants Ltd.

CLIENT

Alberta Infrastructure and Transportation

DATE

2007–05–18

FILE NO.

E31101019

PROJECT

Rut Data Analysis 2006

TITLE

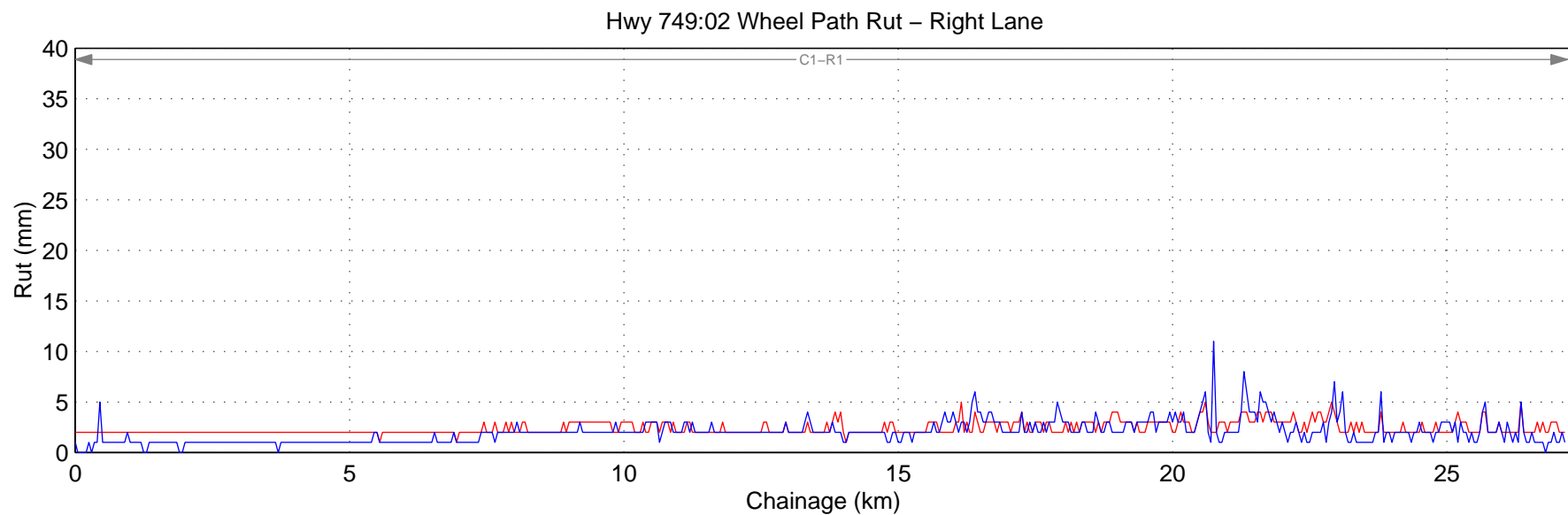
Highway 748:04
Undivided C1
Mean Wheel Path Rut

FIGURE

B.625

PAGE

1 of 1



LEGEND

2006 EBA – Outside Wheelpath
2006 EBA – Inside Wheelpath



Designations are displayed Roadway–Lane (e.g. C1–R1) and are taken from the most recent survey

Roadway Designations

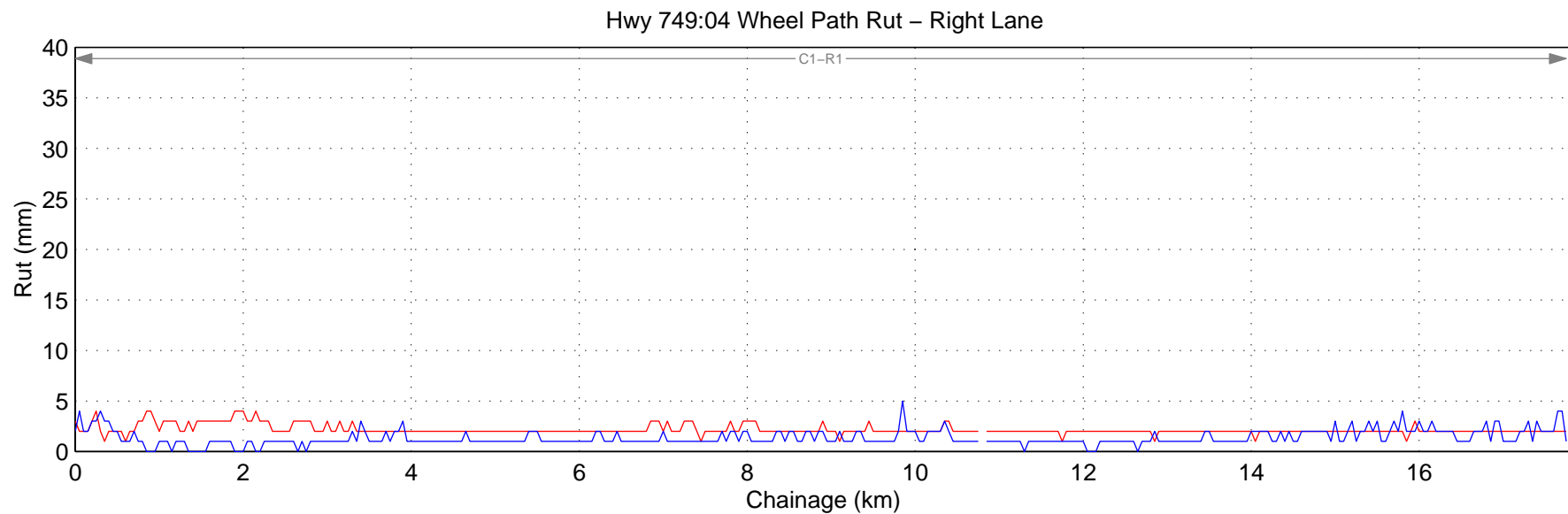
R1 – Divided Hwy, Right of Centreline in Direction of Increasing Chainage

C1 – Undivided Hwy

L1 – Divided Hwy, Left of Centreline in Direction of Increasing Chainage

Lane Designations Increase From Centreline

EBA Engineering Consultants Ltd.		PROJECT Rut Data Analysis 2006	
CLIENT Alberta Infrastructure and Transportation		TITLE Highway 749:02 Undivided C1 Mean Wheel Path Rut	
DATE 2007-05-18	FILE NO. E31101019	FIGURE B.626	PAGE 1 of 1



LEGEND

2006 EBA – Outside Wheelpath
2006 EBA – Inside Wheelpath



Designations are displayed Roadway-Lane (e.g. C1-R1) and are taken from the most recent survey

Roadway Designations

R1 – Divided Hwy, Right of Centreline in Direction of Increasing Chainage

C1 – Undivided Hwy

L1 – Divided Hwy, Left of Centreline in Direction of Increasing Chainage

Lane Designations Increase From Centreline

EBA Engineering Consultants Ltd.

CLIENT

Alberta Infrastructure and Transportation

DATE

2007-05-18

FILE NO.

E31101019

PROJECT

Rut Data Analysis 2006

TITLE

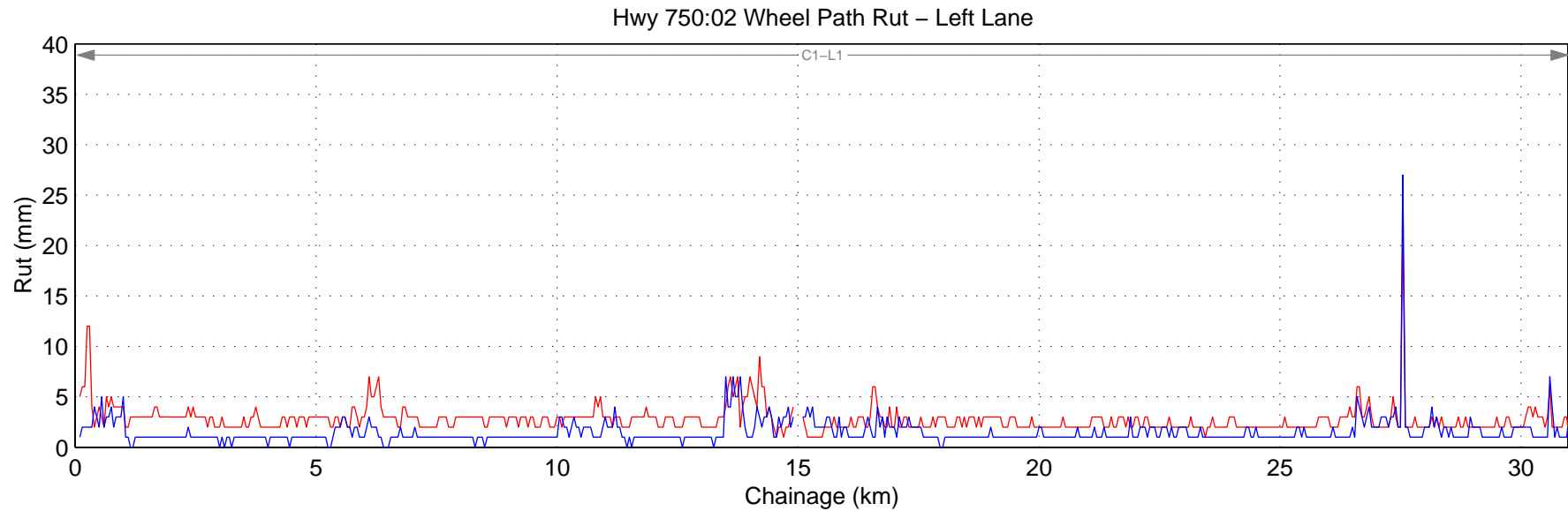
Highway 749:04
Undivided C1
Mean Wheel Path Rut

FIGURE

B.627

PAGE

1 of 1



LEGEND

2006 EBA – Outside Wheelpath
2006 EBA – Inside Wheelpath



Designations are displayed Roadway-Lane (e.g. C1-R1) and are taken from the most recent survey

Roadway Designations

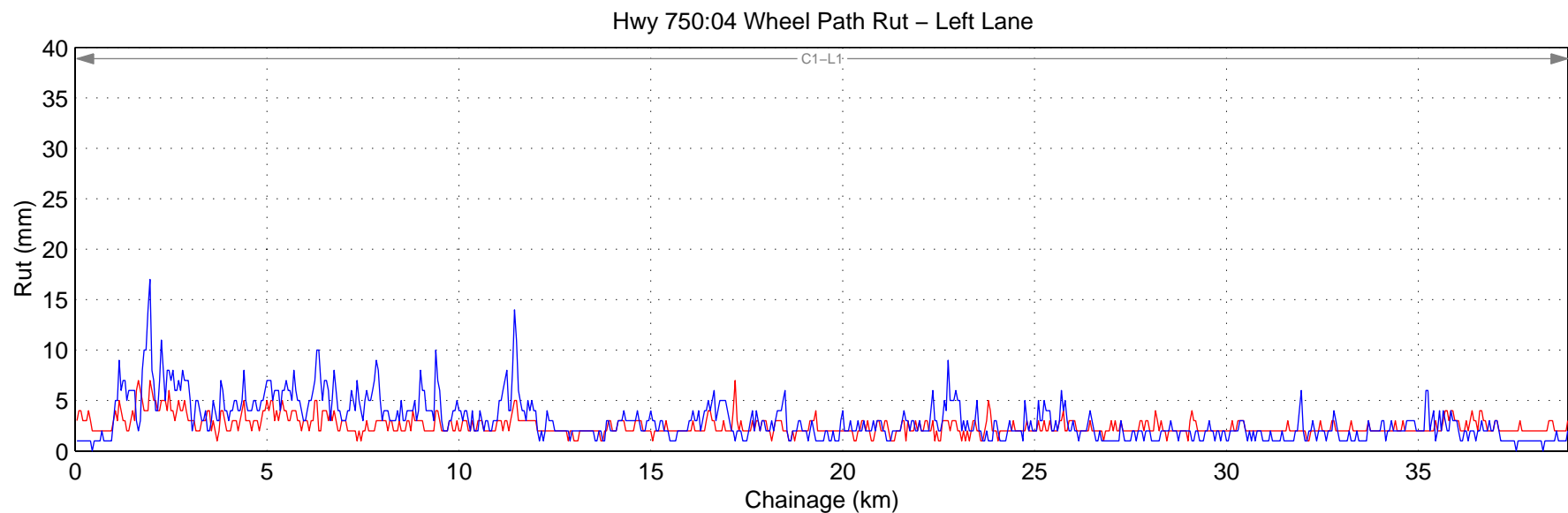
R1 – Divided Hwy, Right of Centreline in Direction of Increasing Chainage

C1 – Undivided Hwy

L1 – Divided Hwy, Left of Centreline in Direction of Increasing Chainage

Lane Designations Increase From Centreline

EBA Engineering Consultants Ltd.		PROJECT Rut Data Analysis 2006	
CLIENT Alberta Infrastructure and Transportation		TITLE Highway 750:02 Undivided C1 Mean Wheel Path Rut	
DATE 2007-05-18	FILE NO. E31101019	FIGURE B.628	PAGE 1 of 1



LEGEND

2006 EBA – Outside Wheelpath
2006 EBA – Inside Wheelpath



Designations are displayed Roadway-Lane (e.g. C1-R1) and are taken from the most recent survey

Roadway Designations

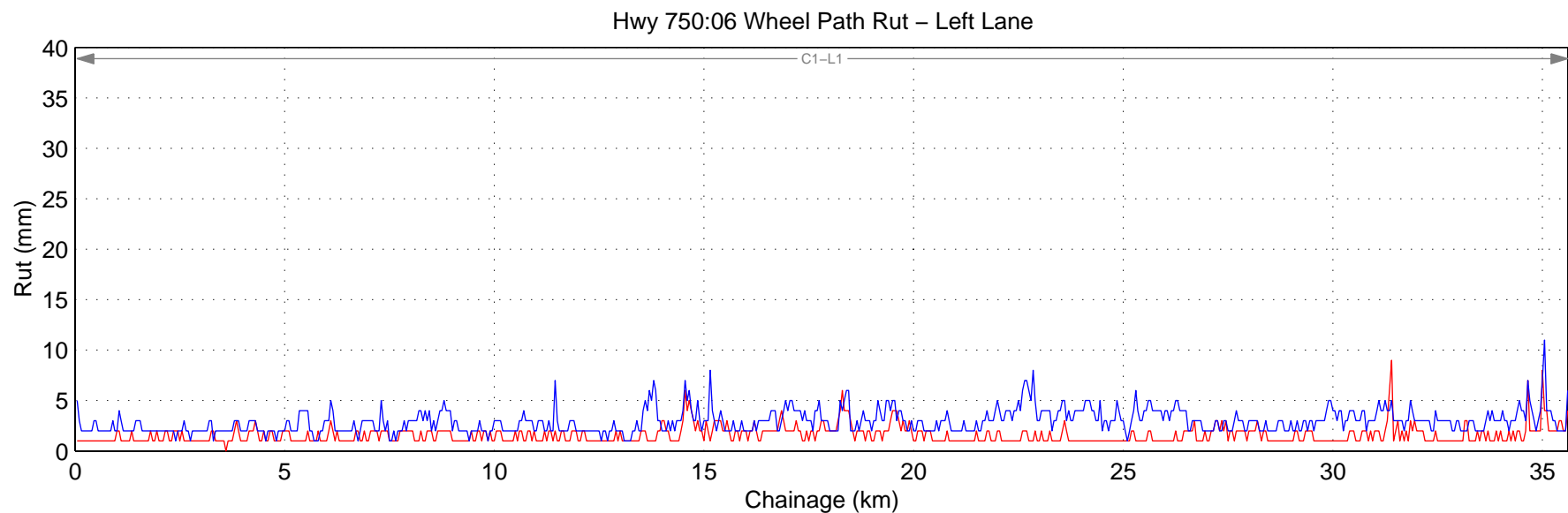
R1 – Divided Hwy, Right of Centreline in Direction of Increasing Chainage

C1 – Undivided Hwy

L1 – Divided Hwy, Left of Centreline in Direction of Increasing Chainage

Lane Designations Increase From Centreline

EBA Engineering Consultants Ltd.		PROJECT Rut Data Analysis 2006	
CLIENT Alberta Infrastructure and Transportation		TITLE Highway 750:04 Undivided C1 Mean Wheel Path Rut	
DATE	2007-05-18	FILE NO.	E31101019
FIGURE	B.629	PAGE	1 of 1



LEGEND

2006 EBA – Outside Wheelpath ————

2006 EBA – Inside Wheelpath ————

Designations are displayed Roadway-Lane (e.g. C1-R1) and are taken from the most recent survey

Roadway Designations

R1 – Divided Hwy, Right of Centreline in Direction of Increasing Chainage

C1 – Undivided Hwy

L1 – Divided Hwy, Left of Centreline in Direction of Increasing Chainage

Lane Designations Increase From Centreline

EBA Engineering Consultants Ltd.

CLIENT

Alberta Infrastructure and Transportation

DATE

2007-05-18

FILE NO.

E31101019

PROJECT

Rut Data Analysis 2006

TITLE

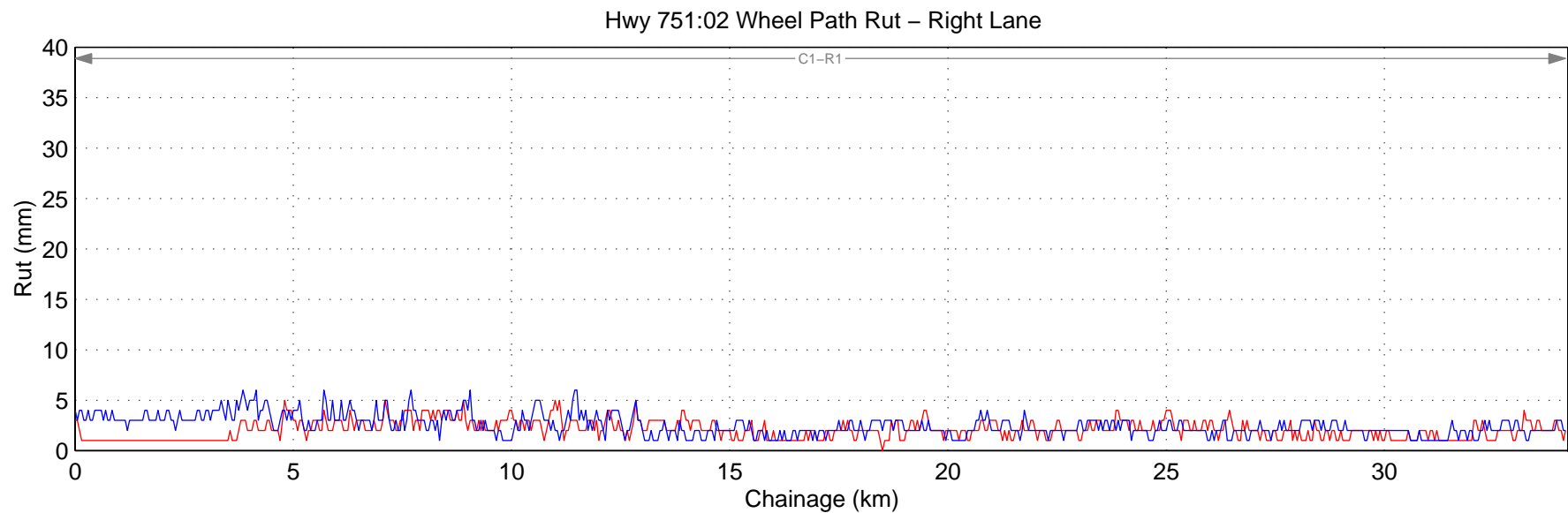
Highway 750:06
Undivided C1
Mean Wheel Path Rut

FIGURE

B.630

PAGE

1 of 1



LEGEND

2006 EBA – Outside Wheelpath
2006 EBA – Inside Wheelpath



Designations are displayed Roadway–Lane (e.g. C1–R1) and are taken from the most recent survey

Roadway Designations

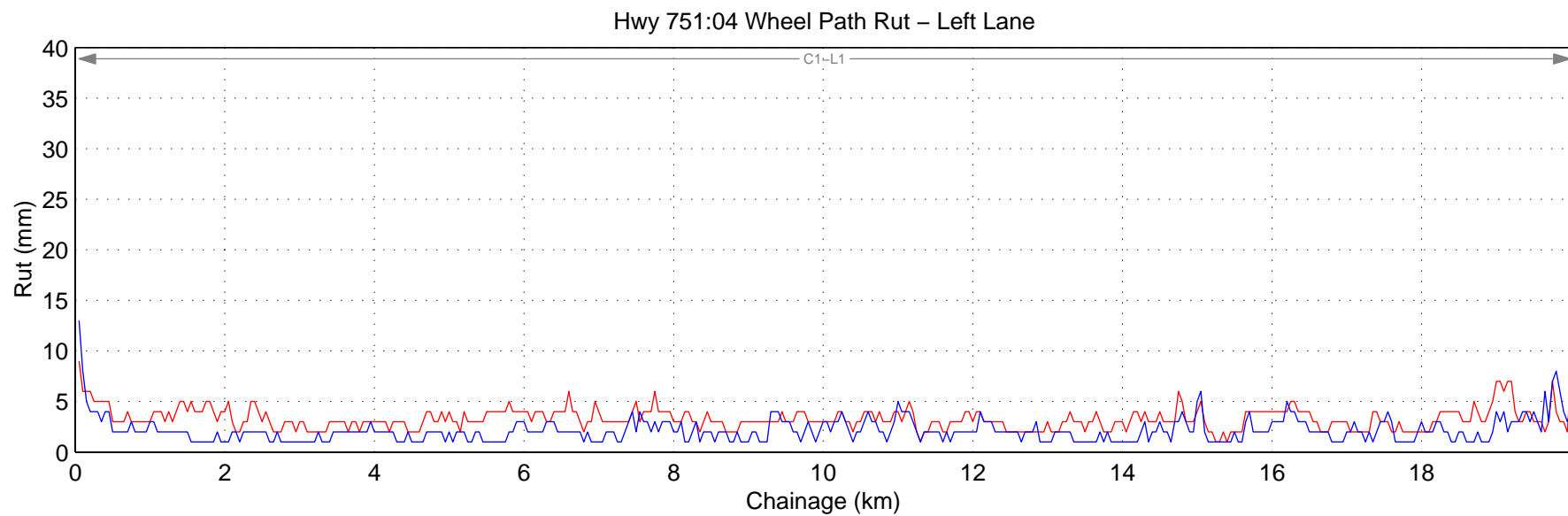
R1 – Divided Hwy, Right of Centreline in Direction of Increasing Chainage

C1 – Undivided Hwy

L1 – Divided Hwy, Left of Centreline in Direction of Increasing Chainage

Lane Designations Increase From Centreline

EBA Engineering Consultants Ltd.		PROJECT Rut Data Analysis 2006	
CLIENT Alberta Infrastructure and Transportation		TITLE Highway 751:02 Undivided C1 Mean Wheel Path Rut	
DATE 2007–05–18	FILE NO. E31101019	FIGURE B.631	PAGE 1 of 1



LEGEND

2006 EBA – Outside Wheelpath
2006 EBA – Inside Wheelpath



Designations are displayed Roadway-Lane (e.g. C1-R1) and are taken from the most recent survey

Roadway Designations

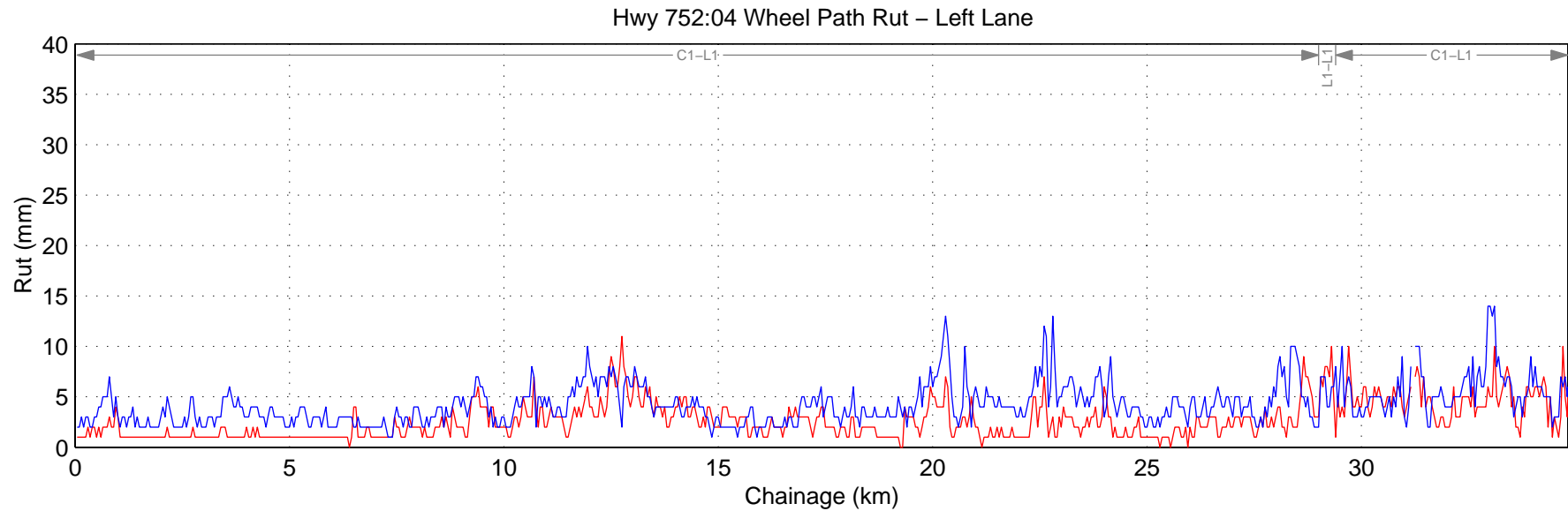
R1 – Divided Hwy, Right of Centreline in Direction of Increasing Chainage

C1 – Undivided Hwy

L1 – Divided Hwy, Left of Centreline in Direction of Increasing Chainage

Lane Designations Increase From Centreline

EBA Engineering Consultants Ltd.		PROJECT Rut Data Analysis 2006	
CLIENT Alberta Infrastructure and Transportation		TITLE Highway 751:04 Undivided C1 Mean Wheel Path Rut	
DATE 2007-05-18	FILE NO. E31101019	FIGURE B.632	PAGE 1 of 1



LEGEND

2006 EBA – Outside Wheelpath
2006 EBA – Inside Wheelpath



Designations are displayed Roadway-Lane (e.g. C1-R1) and are taken from the most recent survey

Roadway Designations

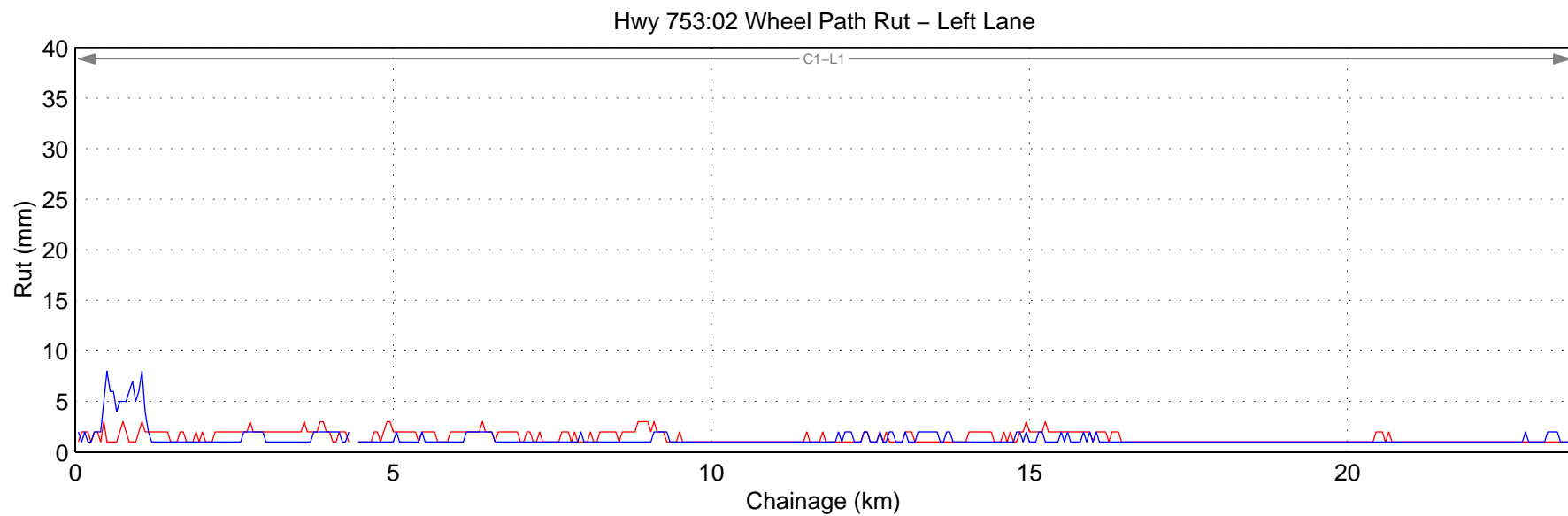
R1 – Divided Hwy, Right of Centreline in Direction of Increasing Chainage

C1 – Undivided Hwy

L1 – Divided Hwy, Left of Centreline in Direction of Increasing Chainage

Lane Designations Increase From Centreline

EBA Engineering Consultants Ltd.		PROJECT Rut Data Analysis 2006	
CLIENT Alberta Infrastructure and Transportation		TITLE Highway 752:04 Undivided C1, Divided L1-L1 Mean Wheel Path Rut	
DATE 2007-05-18	FILE NO. E31101019	FIGURE B.634	PAGE 1 of 1



LEGEND

2006 EBA – Outside Wheelpath
2006 EBA – Inside Wheelpath



Designations are displayed Roadway–Lane (e.g. C1–R1) and are taken from the most recent survey

Roadway Designations

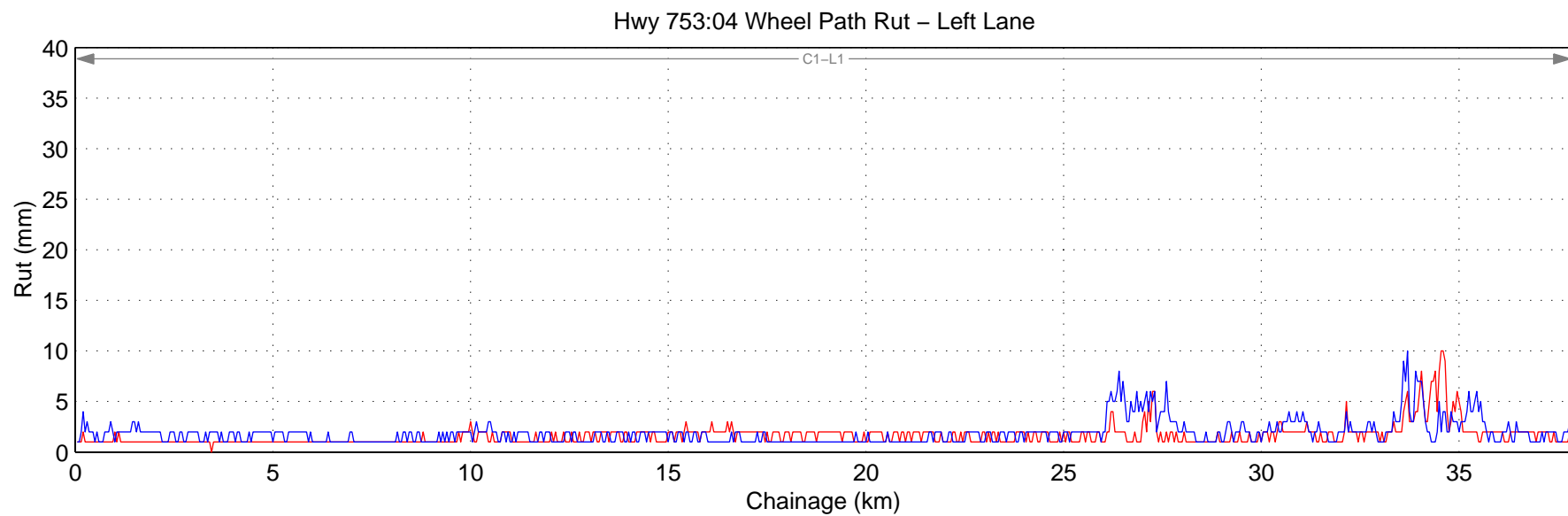
R1 – Divided Hwy, Right of Centreline in Direction of Increasing Chainage

C1 – Undivided Hwy

L1 – Divided Hwy, Left of Centreline in Direction of Increasing Chainage

Lane Designations Increase From Centreline

EBA Engineering Consultants Ltd.		PROJECT Rut Data Analysis 2006	
CLIENT Alberta Infrastructure and Transportation		TITLE Highway 753:02 Undivided C1 Mean Wheel Path Rut	
DATE 2007–05–18	FILE NO. E31101019	FIGURE B.635	PAGE 1 of 1



LEGEND

2006 EBA – Outside Wheelpath
2006 EBA – Inside Wheelpath



Designations are displayed Roadway-Lane (e.g. C1-R1) and are taken from the most recent survey

Roadway Designations

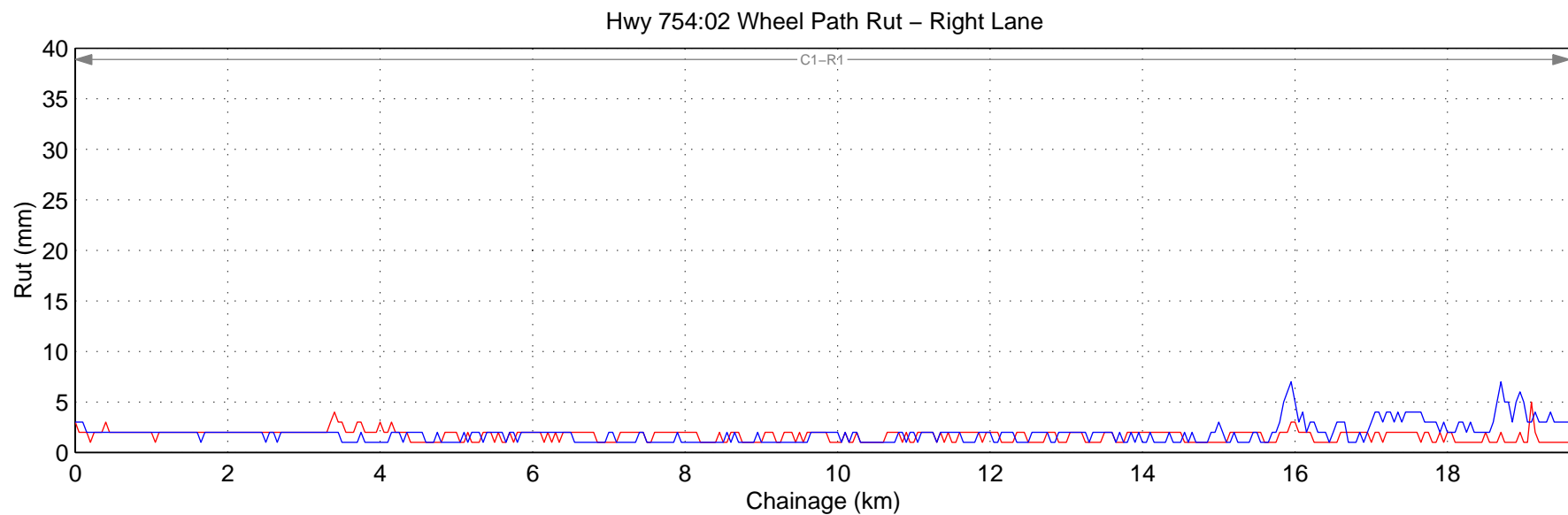
R1 – Divided Hwy, Right of Centreline in Direction of Increasing Chainage

C1 – Undivided Hwy

L1 – Divided Hwy, Left of Centreline in Direction of Increasing Chainage

Lane Designations Increase From Centreline

EBA Engineering Consultants Ltd.		PROJECT Rut Data Analysis 2006	
CLIENT Alberta Infrastructure and Transportation		TITLE Highway 753:04 Undivided C1 Mean Wheel Path Rut	
DATE	2007-05-18	FILE NO.	E31101019
FIGURE	B.636	PAGE	1 of 1



LEGEND

2006 EBA – Outside Wheelpath
2006 EBA – Inside Wheelpath



Designations are displayed Roadway–Lane (e.g. C1–R1) and are taken from the most recent survey

Roadway Designations

R1 – Divided Hwy, Right of Centreline in Direction of Increasing Chainage

C1 – Undivided Hwy

L1 – Divided Hwy, Left of Centreline in Direction of Increasing Chainage

Lane Designations Increase From Centreline

EBA Engineering Consultants Ltd.

CLIENT

Alberta Infrastructure and Transportation

DATE

2007–05–18

FILE NO.

E31101019

PROJECT

Rut Data Analysis 2006

TITLE

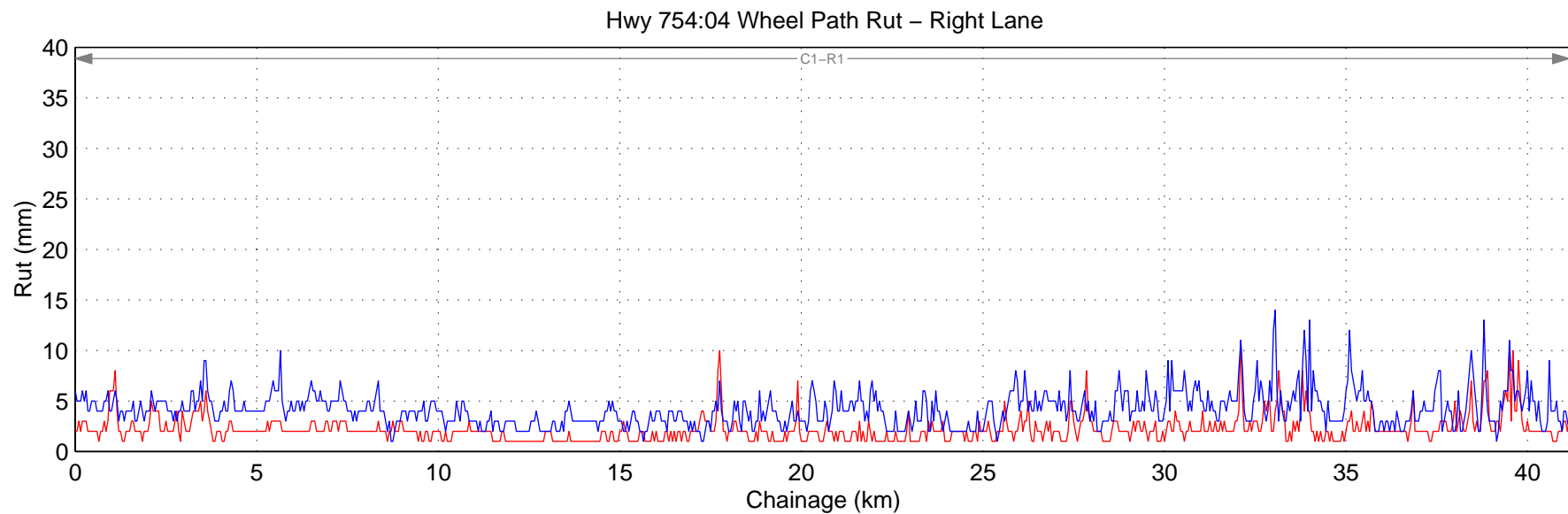
Highway 754:02
Undivided C1
Mean Wheel Path Rut

FIGURE

B.637

PAGE

1 of 1



LEGEND

2006 EBA – Outside Wheelpath
2006 EBA – Inside Wheelpath



Designations are displayed Roadway–Lane (e.g. C1–R1) and are taken from the most recent survey

Roadway Designations

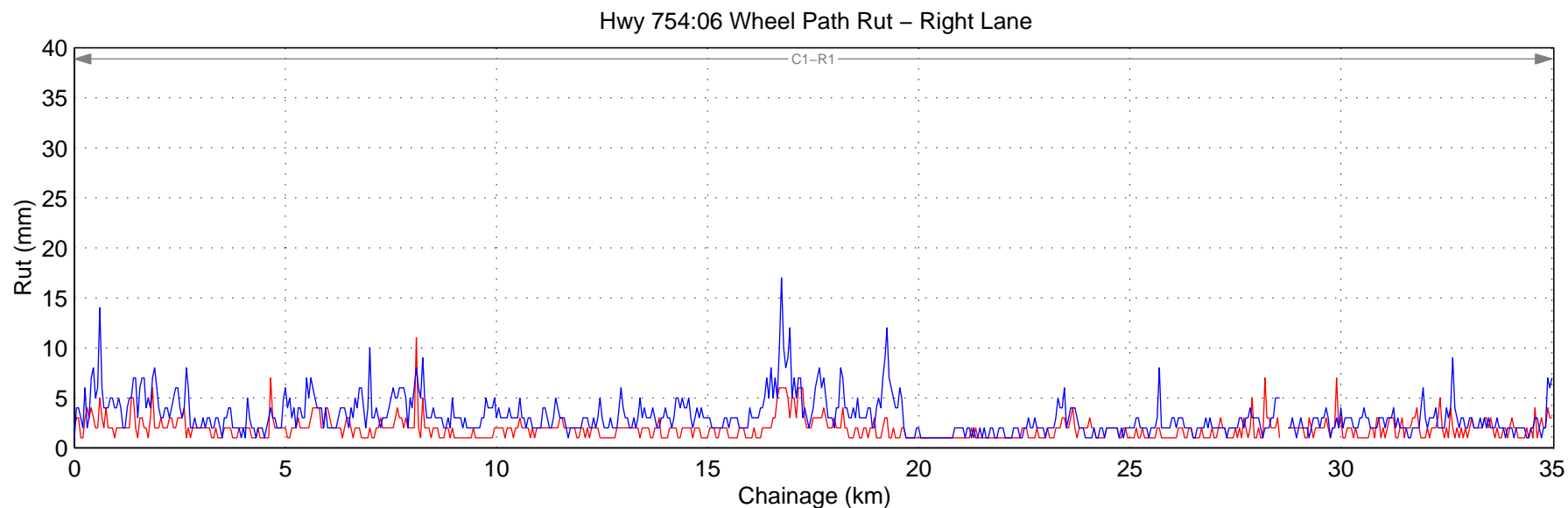
R1 – Divided Hwy, Right of Centreline in Direction of Increasing Chainage

C1 – Undivided Hwy

L1 – Divided Hwy, Left of Centreline in Direction of Increasing Chainage

Lane Designations Increase From Centreline

EBA Engineering Consultants Ltd.		PROJECT Rut Data Analysis 2006	
CLIENT Alberta Infrastructure and Transportation		TITLE Highway 754:04 Undivided C1 Mean Wheel Path Rut	
DATE 2007-05-18	FILE NO. E31101019	FIGURE B.638	PAGE 1 of 1



LEGEND

2006 EBA – Outside Wheelpath
2006 EBA – Inside Wheelpath



Designations are displayed Roadway–Lane (e.g. C1–R1) and are taken from the most recent survey

Roadway Designations

R1 – Divided Hwy, Right of Centreline in Direction of Increasing Chainage
C1 – Undivided Hwy

L1 – Divided Hwy, Left of Centreline in Direction of Increasing Chainage

Lane Designations Increase From Centreline

EBA Engineering Consultants Ltd.

CLIENT

Alberta Infrastructure and Transportation

DATE

2007–05–18

FILE NO.

E31101019

PROJECT

Rut Data Analysis 2006

TITLE

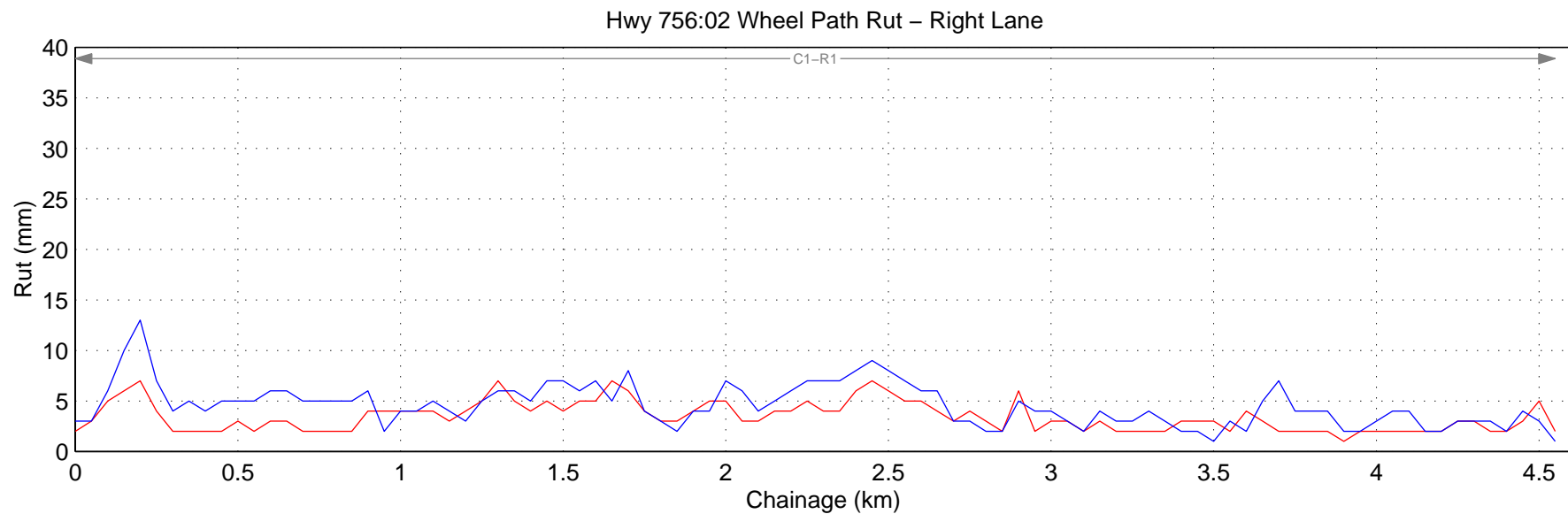
Highway 754:06
Undivided C1
Mean Wheel Path Rut

FIGURE

B.639

PAGE

1 of 1



LEGEND

2006 EBA – Outside Wheelpath
2006 EBA – Inside Wheelpath



Designations are displayed Roadway–Lane (e.g. C1–R1) and are taken from the most recent survey

Roadway Designations

R1 – Divided Hwy, Right of Centreline in Direction of Increasing Chainage

C1 – Undivided Hwy

L1 – Divided Hwy, Left of Centreline in Direction of Increasing Chainage

Lane Designations Increase From Centreline

EBA Engineering Consultants Ltd.

CLIENT

Alberta Infrastructure and Transportation

DATE

2007–05–18

FILE NO.

E31101019

PROJECT

Rut Data Analysis 2006

TITLE

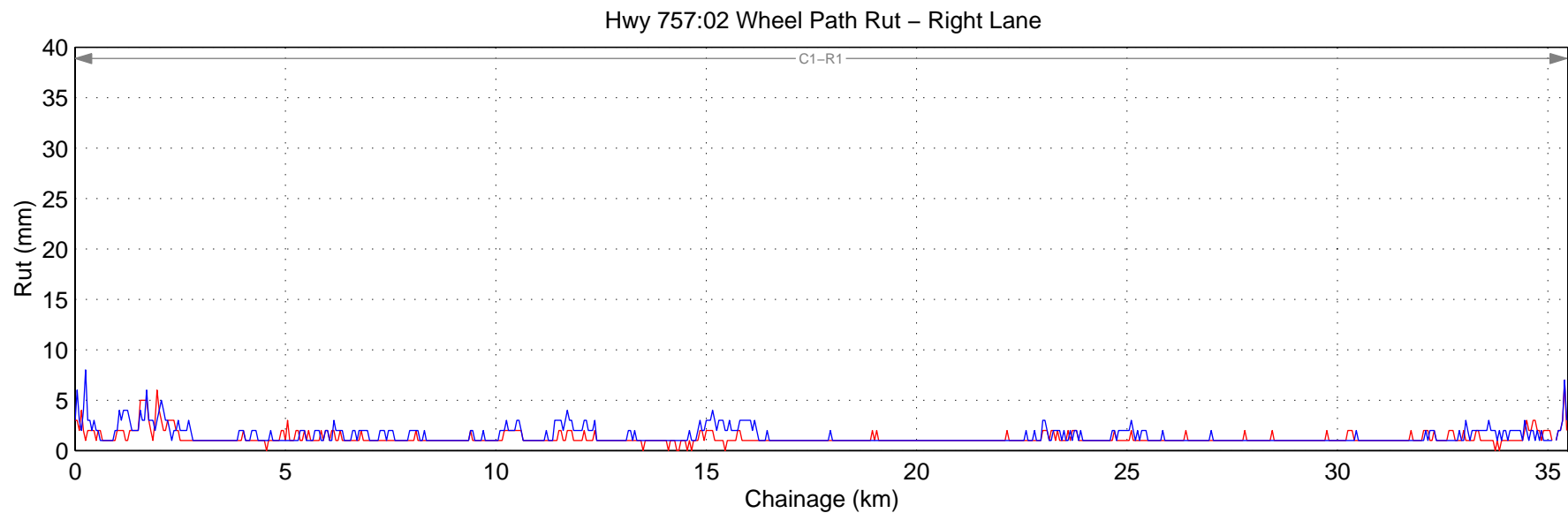
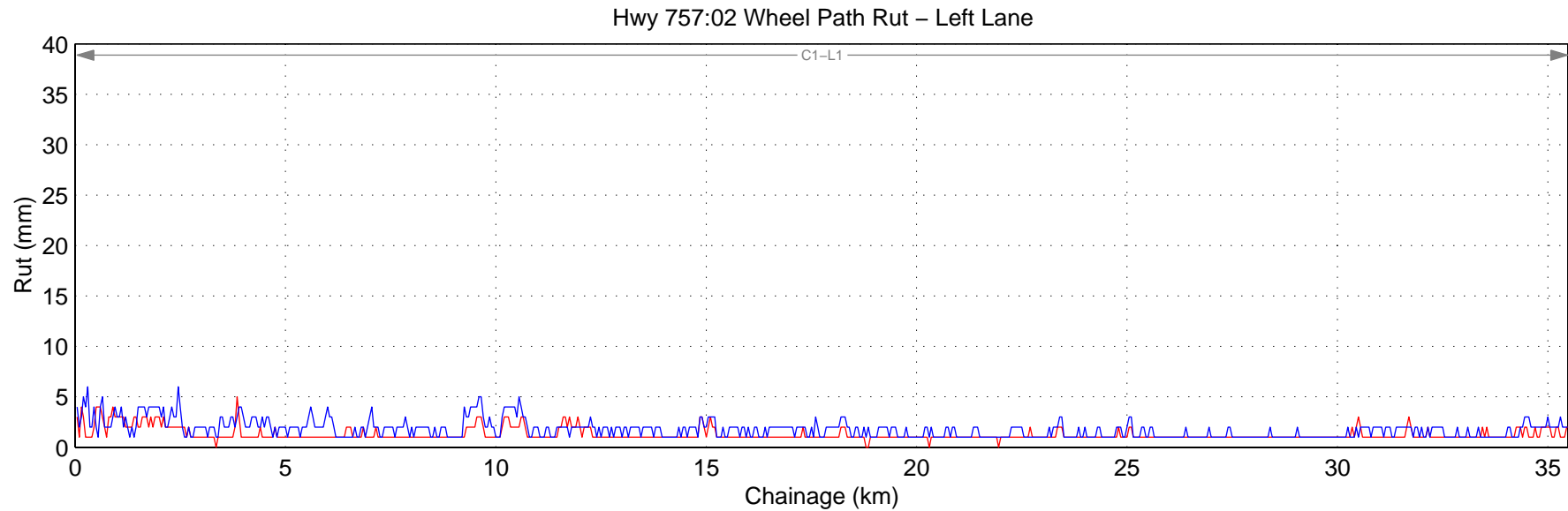
Highway 756:02
Undivided C1
Mean Wheel Path Rut

FIGURE

B.640

PAGE

1 of 1



LEGEND

2006 EBA – Outside Wheelpath
2006 EBA – Inside Wheelpath



Designations are displayed Roadway–Lane (e.g. C1–R1) and are taken from the most recent survey

Roadway Designations

R1 – Divided Hwy, Right of Centreline in Direction of Increasing Chainage

C1 – Undivided Hwy

L1 – Divided Hwy, Left of Centreline in Direction of Increasing Chainage

Lane Designations Increase From Centreline

EBA Engineering Consultants Ltd.

CLIENT

Alberta Infrastructure and Transportation

DATE

2007-05-18

FILE NO.

E31101019

PROJECT

Rut Data Analysis 2006

TITLE

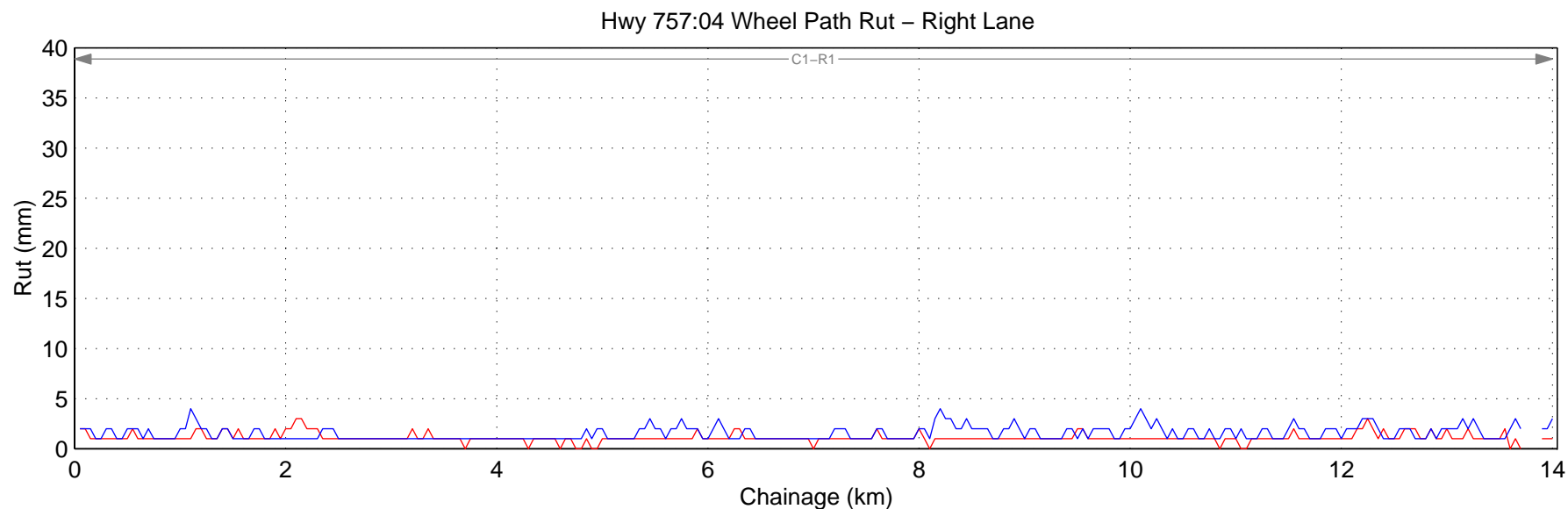
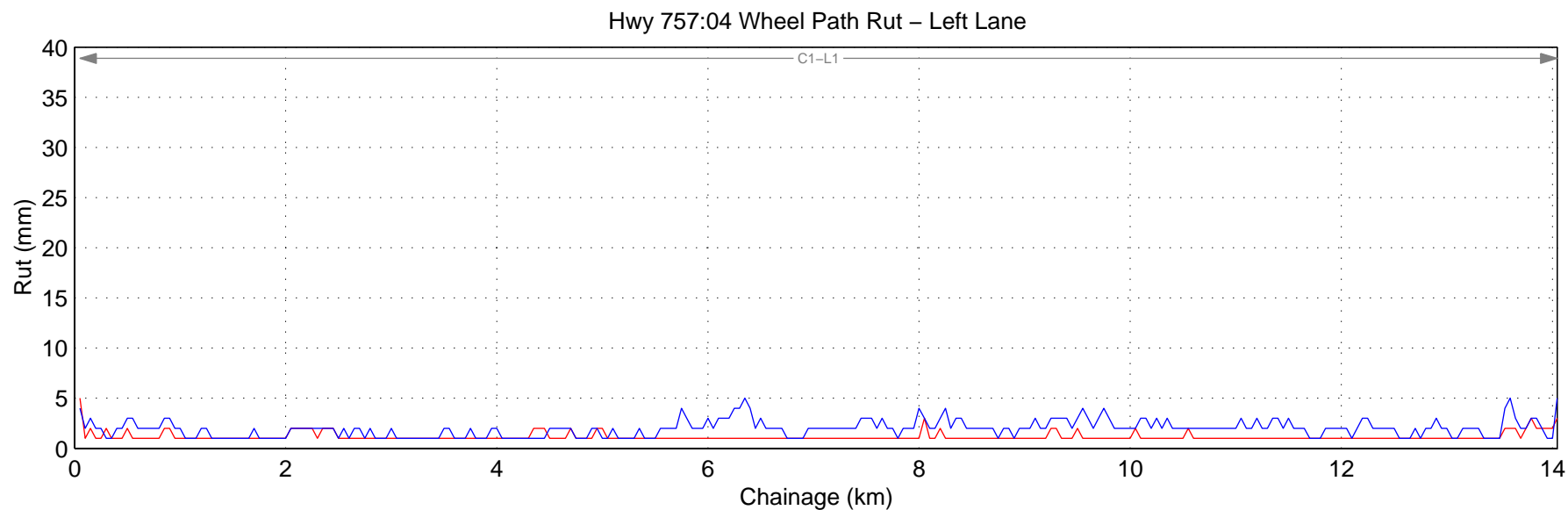
Highway 757:02
Undivided C1
Mean Wheel Path Rut

FIGURE

B.641

PAGE

1 of 1



LEGEND

2006 EBA – Outside Wheelpath
2006 EBA – Inside Wheelpath



Designations are displayed Roadway–Lane (e.g. C1–R1) and are taken from the most recent survey

Roadway Designations

R1 – Divided Hwy, Right of Centreline in Direction of Increasing Chainage
C1 – Undivided Hwy
L1 – Divided Hwy, Left of Centreline in Direction of Increasing Chainage

Lane Designations Increase From Centreline

EBA Engineering Consultants Ltd.

CLIENT

Alberta Infrastructure and Transportation

DATE

2007–05–18

FILE NO.

E31101019

PROJECT

Rut Data Analysis 2006

TITLE

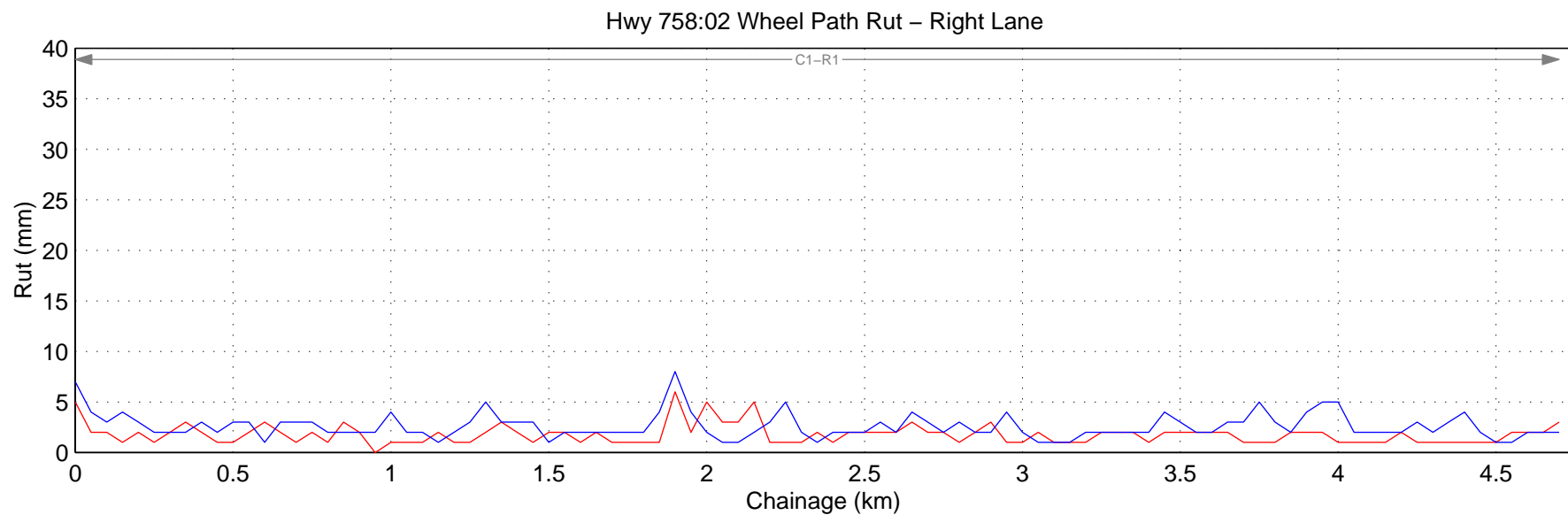
Highway 757:04
Undivided C1
Mean Wheel Path Rut

FIGURE

B.642

PAGE

1 of 1



LEGEND

2006 EBA – Outside Wheelpath
2006 EBA – Inside Wheelpath



Designations are displayed Roadway-Lane (e.g. C1-R1) and are taken from the most recent survey

Roadway Designations

R1 – Divided Hwy, Right of Centreline in Direction of Increasing Chainage

C1 – Undivided Hwy

L1 – Divided Hwy, Left of Centreline in Direction of Increasing Chainage

Lane Designations Increase From Centreline

EBA Engineering Consultants Ltd.

CLIENT

Alberta Infrastructure and Transportation

DATE

2007-05-18

FILE NO.

E31101019

PROJECT

Rut Data Analysis 2006

TITLE

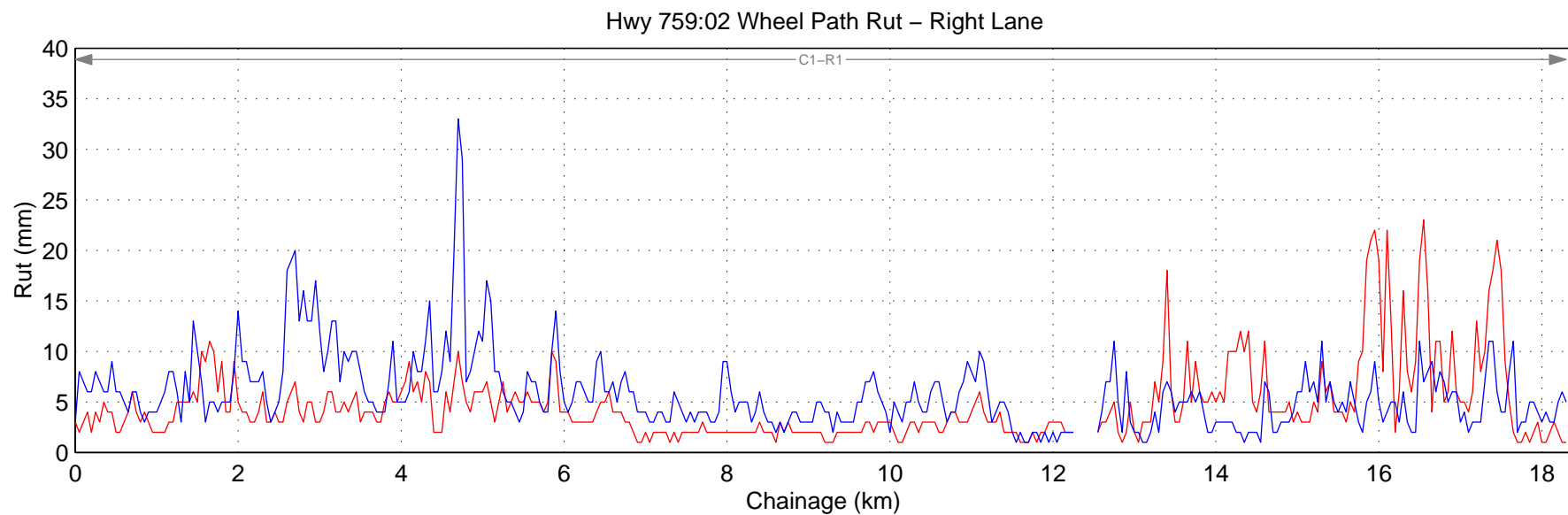
Highway 758:02
Undivided C1
Mean Wheel Path Rut

FIGURE

B.643

PAGE

1 of 1



LEGEND

2006 EBA – Outside Wheelpath
2006 EBA – Inside Wheelpath



Designations are displayed Roadway–Lane (e.g. C1–R1) and are taken from the most recent survey

Roadway Designations

R1 – Divided Hwy, Right of Centreline in Direction of Increasing Chainage

C1 – Undivided Hwy

L1 – Divided Hwy, Left of Centreline in Direction of Increasing Chainage

Lane Designations Increase From Centreline

EBA Engineering Consultants Ltd.

CLIENT

Alberta Infrastructure and Transportation

DATE

2007–05–18

FILE NO.

E31101019

PROJECT

Rut Data Analysis 2006

TITLE

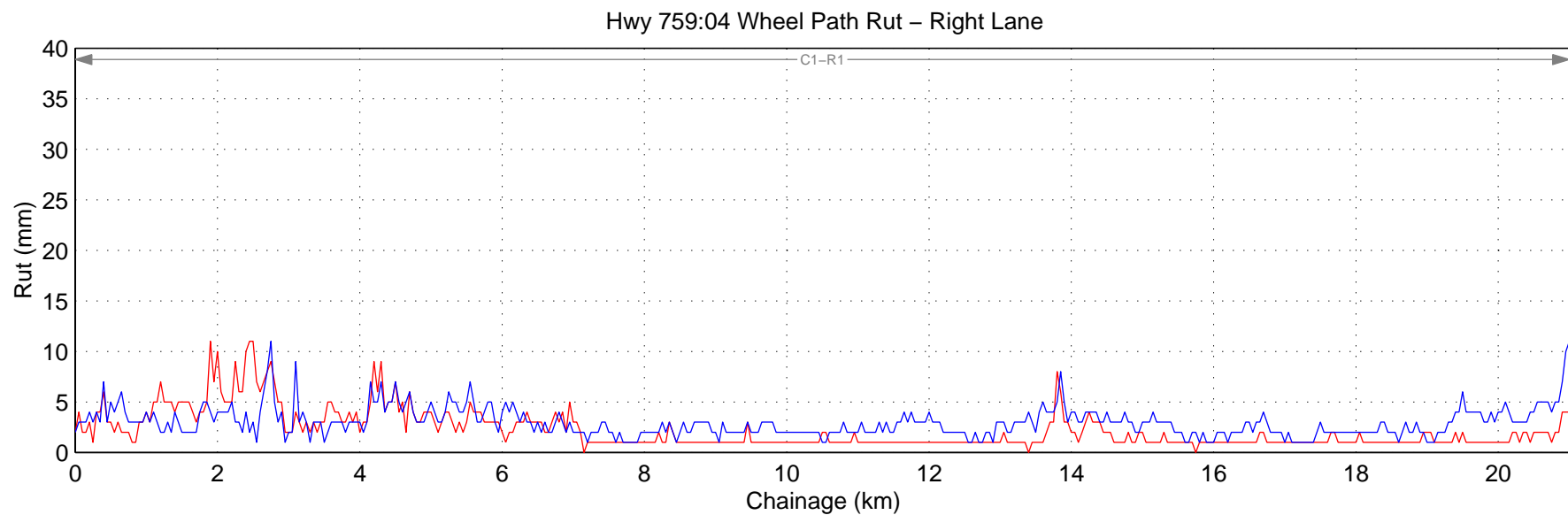
Highway 759:02
Undivided C1
Mean Wheel Path Rut

FIGURE

B.644

PAGE

1 of 1



LEGEND

2006 EBA – Outside Wheelpath
2006 EBA – Inside Wheelpath



Designations are displayed Roadway–Lane (e.g. C1–R1) and are taken from the most recent survey

Roadway Designations

R1 – Divided Hwy, Right of Centreline in Direction of Increasing Chainage

C1 – Undivided Hwy

L1 – Divided Hwy, Left of Centreline in Direction of Increasing Chainage

Lane Designations Increase From Centreline

EBA Engineering Consultants Ltd.

CLIENT

Alberta Infrastructure and Transportation

DATE

2007–05–18

FILE NO.

E31101019

PROJECT

Rut Data Analysis 2006

TITLE

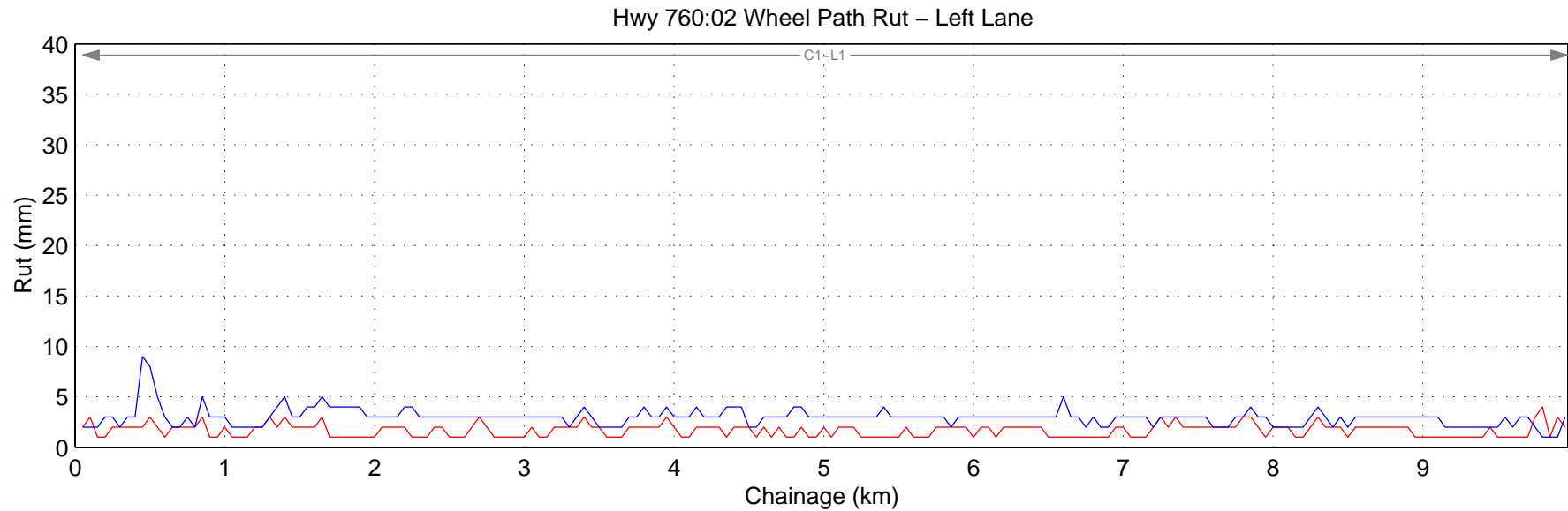
Highway 759:04
Undivided C1
Mean Wheel Path Rut

FIGURE

B.645

PAGE

1 of 1



LEGEND

2006 EBA – Outside Wheelpath
2006 EBA – Inside Wheelpath



Designations are displayed Roadway-Lane (e.g. C1-R1) and are taken from the most recent survey

Roadway Designations

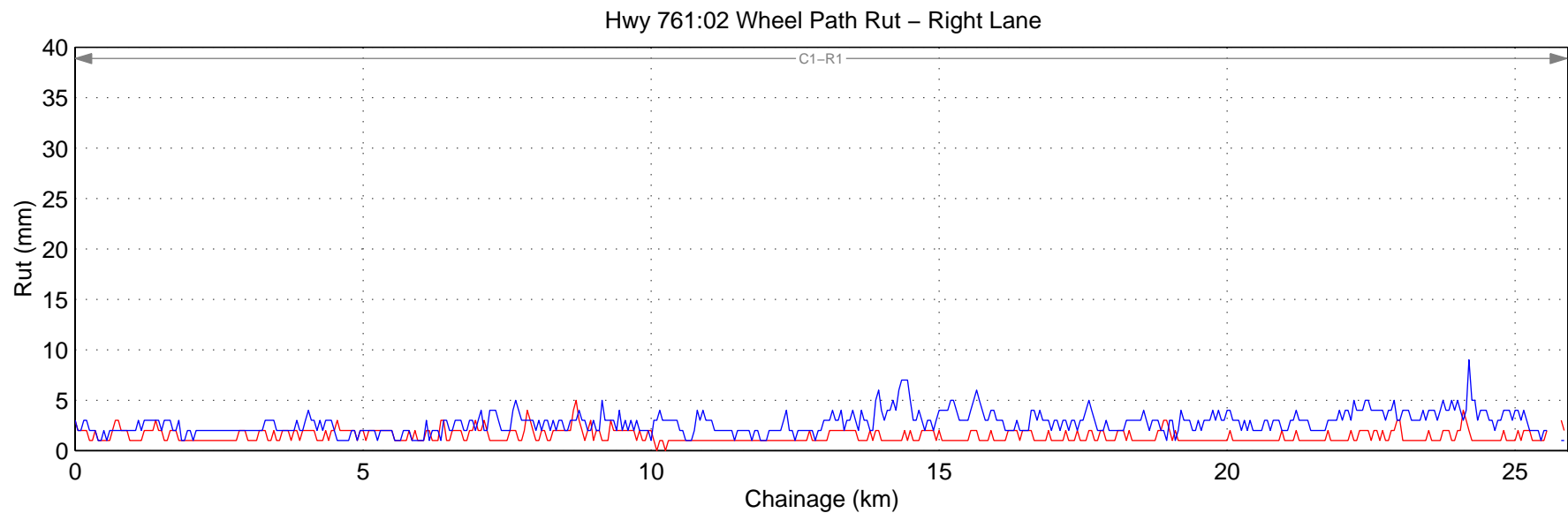
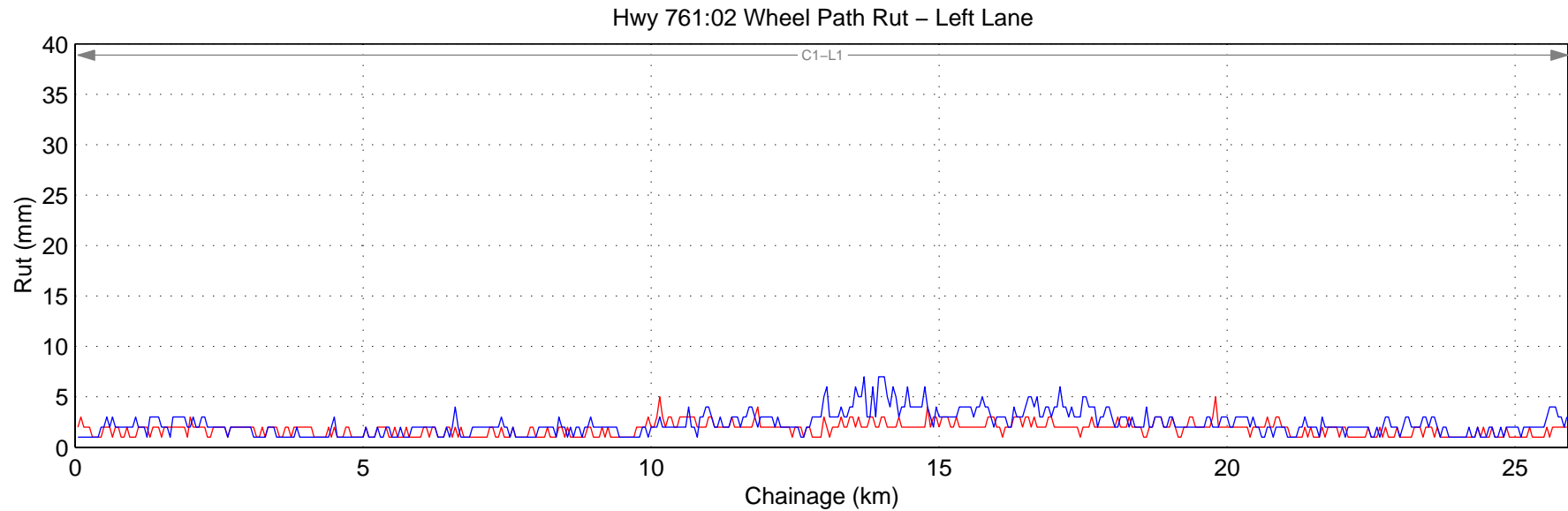
R1 – Divided Hwy, Right of Centreline in Direction of Increasing Chainage

C1 – Undivided Hwy

L1 – Divided Hwy, Left of Centreline in Direction of Increasing Chainage

Lane Designations Increase From Centreline

EBA Engineering Consultants Ltd.		PROJECT Rut Data Analysis 2006	
CLIENT Alberta Infrastructure and Transportation		TITLE Highway 760:02 Undivided C1 Mean Wheel Path Rut	
DATE 2007-05-18	FILE NO. E31101019	FIGURE B.646	PAGE 1 of 1



LEGEND

2006 EBA – Outside Wheelpath
2006 EBA – Inside Wheelpath



Designations are displayed Roadway-Lane (e.g. C1-R1) and are taken from the most recent survey

Roadway Designations

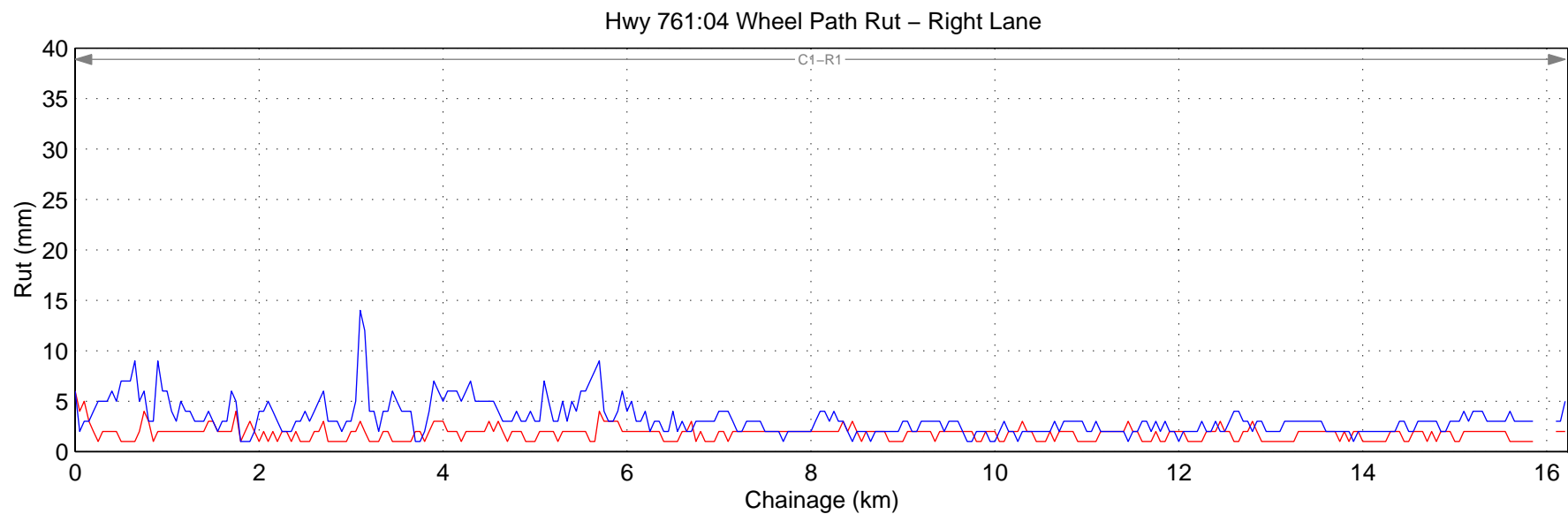
R1 – Divided Hwy, Right of Centreline in Direction of Increasing Chainage

C1 – Undivided Hwy

L1 – Divided Hwy, Left of Centreline in Direction of Increasing Chainage

Lane Designations Increase From Centreline

EBA Engineering Consultants Ltd.		PROJECT Rut Data Analysis 2006	
CLIENT Alberta Infrastructure and Transportation		TITLE Highway 761:02 Undivided C1 Mean Wheel Path Rut	
DATE	2007-05-18	FILE NO.	E31101019
FIGURE	B.647	PAGE	1 of 1



EBA Engineering Consultants Ltd.

CLIENT

Alberta Infrastructure and Transportation

DATE

2007-05-18

FILE NO.

E31101019

PROJECT

Rut Data Analysis 2006

TITLE

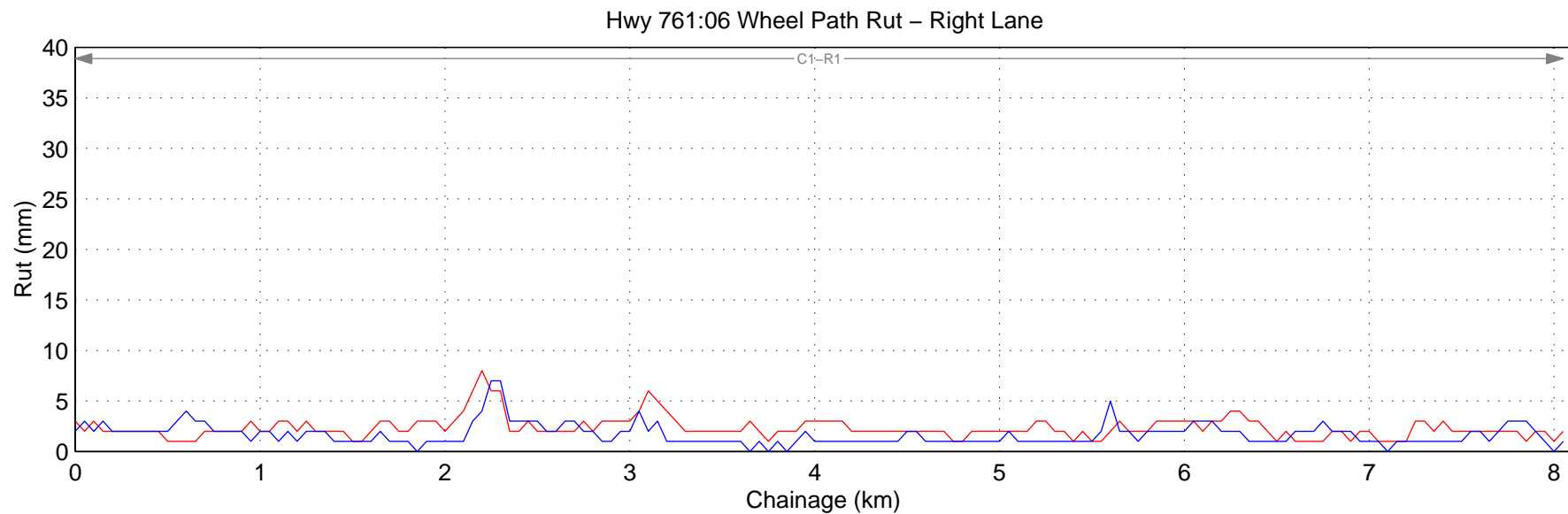
Highway 761:04
Undivided C1
Mean Wheel Path Rut

FIGURE

B.648

PAGE

1 of 1



LEGEND

2006 EBA – Outside Wheelpath
2006 EBA – Inside Wheelpath



Designations are displayed Roadway-Lane (e.g. C1-R1) and are taken from the most recent survey

Roadway Designations

R1 – Divided Hwy, Right of Centreline in Direction of Increasing Chainage
C1 – Undivided Hwy

L1 – Divided Hwy, Left of Centreline in Direction of Increasing Chainage

Lane Designations Increase From Centreline

EBA Engineering Consultants Ltd.

CLIENT

Alberta Infrastructure and Transportation

DATE

2007-05-18

FILE NO.

E31101019

PROJECT

Rut Data Analysis 2006

TITLE

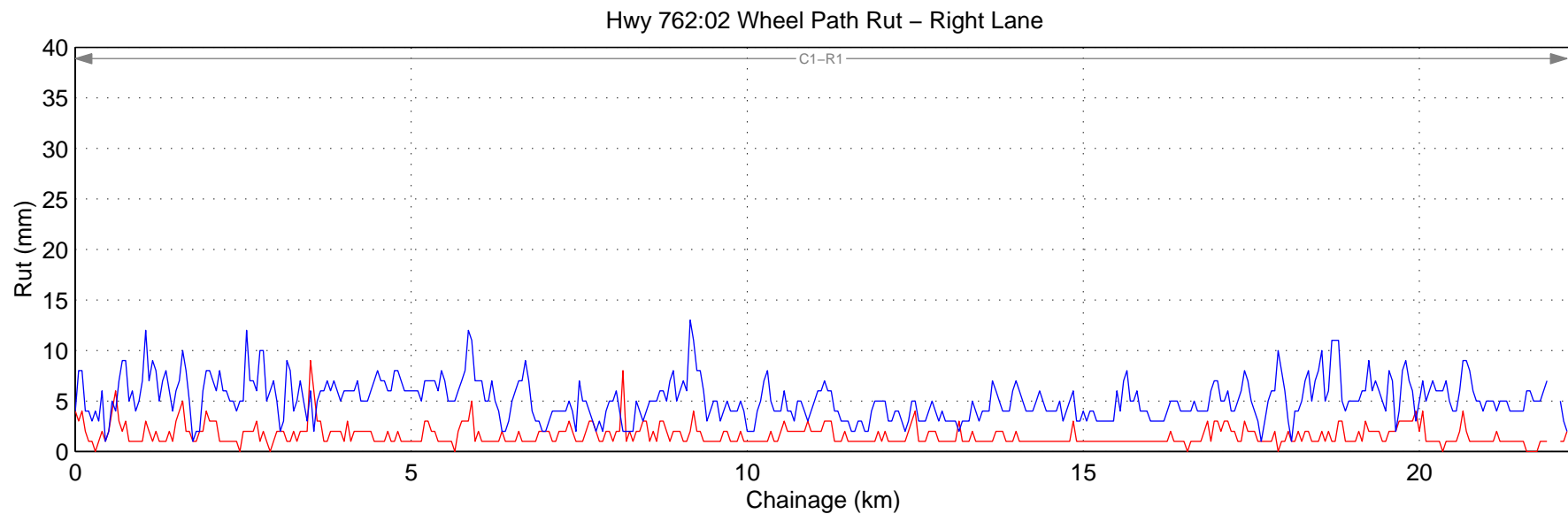
Highway 761:06
Undivided C1
Mean Wheel Path Rut

FIGURE

B.649

PAGE

1 of 1



LEGEND

2006 EBA – Outside Wheelpath
2006 EBA – Inside Wheelpath



Designations are displayed Roadway–Lane (e.g. C1–R1) and are taken from the most recent survey

Roadway Designations

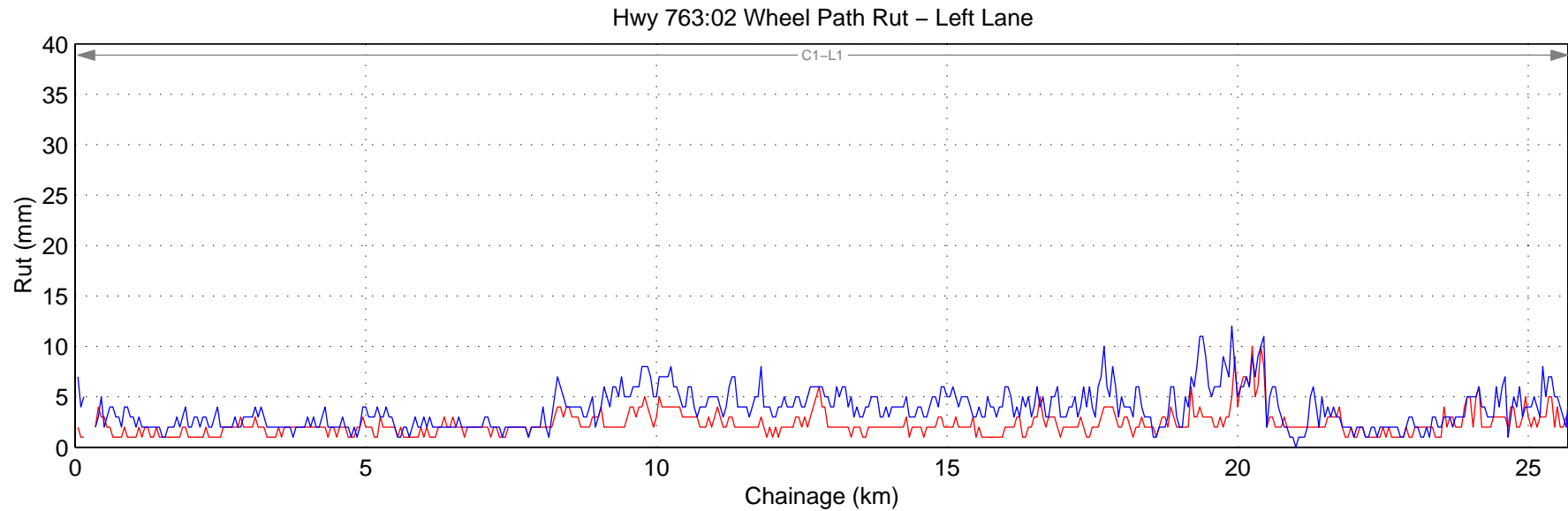
R1 – Divided Hwy, Right of Centreline in Direction of Increasing Chainage

C1 – Undivided Hwy

L1 – Divided Hwy, Left of Centreline in Direction of Increasing Chainage

Lane Designations Increase From Centreline

EBA Engineering Consultants Ltd.		PROJECT Rut Data Analysis 2006	
CLIENT Alberta Infrastructure and Transportation		TITLE Highway 762:02 Undivided C1 Mean Wheel Path Rut	
DATE 2007-05-18	FILE NO. E31101019	FIGURE B.650	PAGE 1 of 1



LEGEND

2006 EBA – Outside Wheelpath
2006 EBA – Inside Wheelpath



Designations are displayed Roadway-Lane (e.g. C1-R1) and are taken from the most recent survey

Roadway Designations

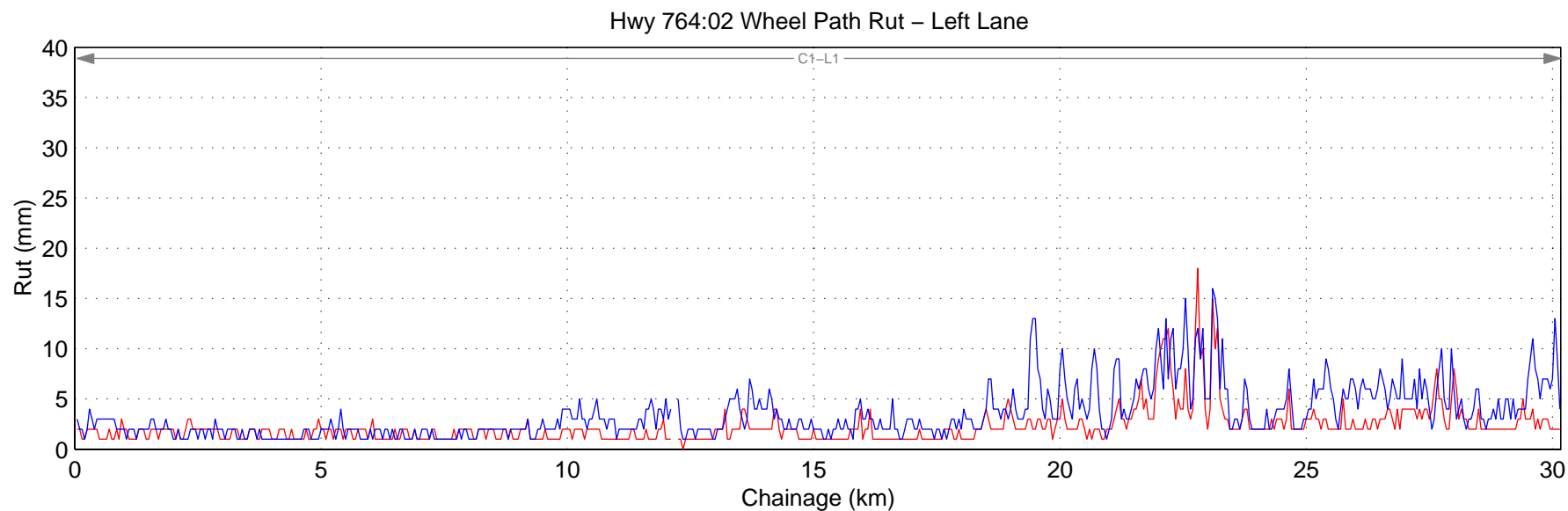
R1 – Divided Hwy, Right of Centreline in Direction of Increasing Chainage

C1 – Undivided Hwy

L1 – Divided Hwy, Left of Centreline in Direction of Increasing Chainage

Lane Designations Increase From Centreline

EBA Engineering Consultants Ltd.		PROJECT Rut Data Analysis 2006	
CLIENT Alberta Infrastructure and Transportation		TITLE Highway 763:02 Undivided C1 Mean Wheel Path Rut	
DATE 2007-05-18	FILE NO. E31101019	FIGURE B.651	PAGE 1 of 1



LEGEND

2006 EBA – Outside Wheelpath
2006 EBA – Inside Wheelpath



Designations are displayed Roadway-Lane (e.g. C1-R1) and are taken from the most recent survey

Roadway Designations

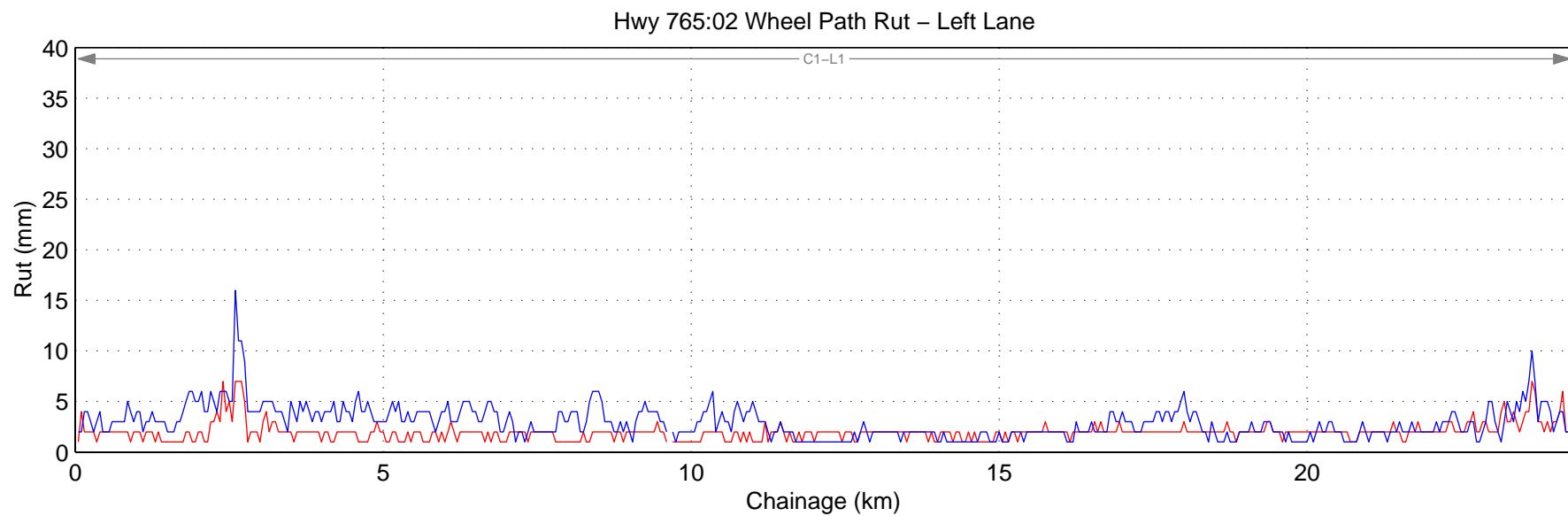
R1 – Divided Hwy, Right of Centreline in Direction of Increasing Chainage

C1 – Undivided Hwy

L1 – Divided Hwy, Left of Centreline in Direction of Increasing Chainage

Lane Designations Increase From Centreline

EBA Engineering Consultants Ltd.		PROJECT Rut Data Analysis 2006	
CLIENT Alberta Infrastructure and Transportation		TITLE Highway 764:02 Undivided C1 Mean Wheel Path Rut	
DATE 2007-05-18	FILE NO. E31101019	FIGURE B.652	PAGE 1 of 1



LEGEND

2006 EBA – Outside Wheelpath
2006 EBA – Inside Wheelpath



Designations are displayed Roadway-Lane (e.g. C1-R1) and are taken from the most recent survey

Roadway Designations

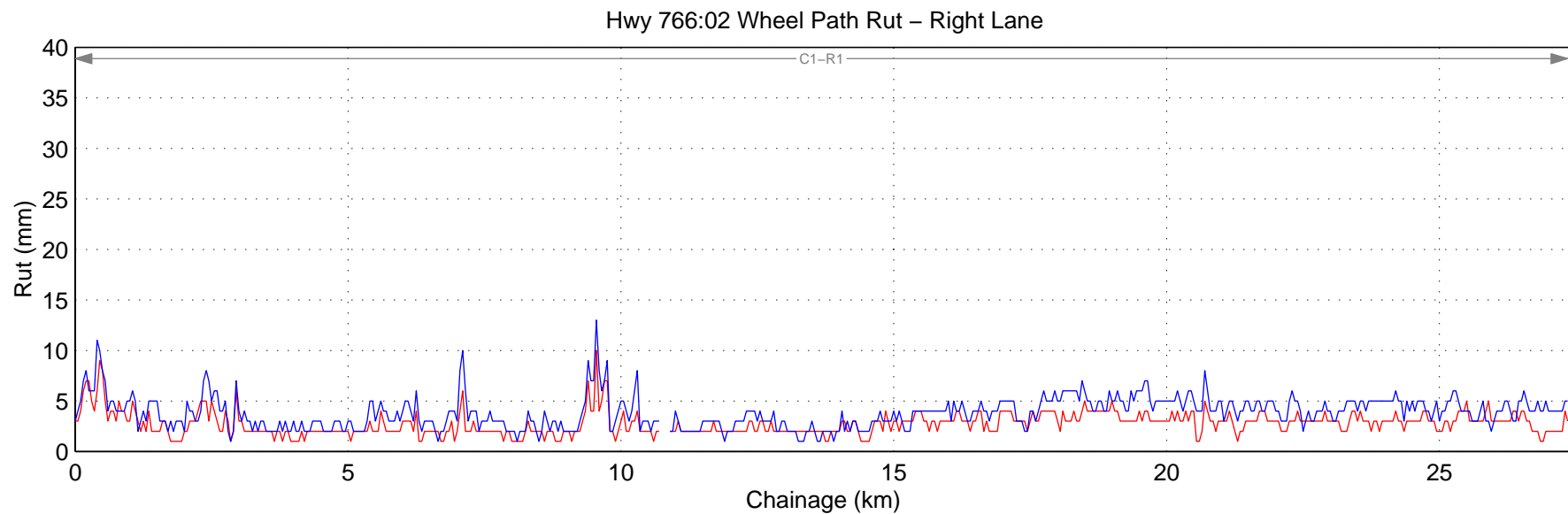
R1 – Divided Hwy, Right of Centreline in Direction of Increasing Chainage

C1 – Undivided Hwy

L1 – Divided Hwy, Left of Centreline in Direction of Increasing Chainage

Lane Designations Increase From Centreline

EBA Engineering Consultants Ltd.		PROJECT Rut Data Analysis 2006	
CLIENT Alberta Infrastructure and Transportation		TITLE Highway 765:02 Undivided C1 Mean Wheel Path Rut	
DATE 2007-05-18	FILE NO. E31101019	FIGURE B.653	PAGE 1 of 1



LEGEND

2006 EBA – Outside Wheelpath
2006 EBA – Inside Wheelpath



Designations are displayed Roadway–Lane (e.g. C1–R1) and are taken from the most recent survey

Roadway Designations

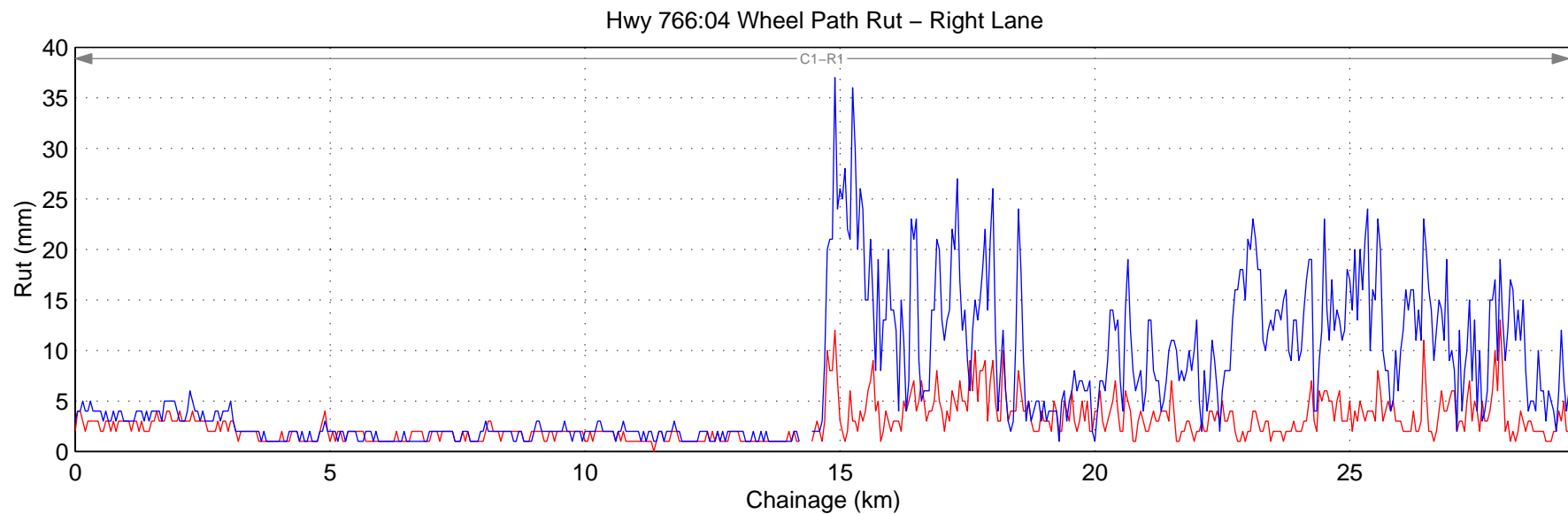
R1 – Divided Hwy, Right of Centreline in Direction of Increasing Chainage

C1 – Undivided Hwy

L1 – Divided Hwy, Left of Centreline in Direction of Increasing Chainage

Lane Designations Increase From Centreline

EBA Engineering Consultants Ltd.		PROJECT Rut Data Analysis 2006	
CLIENT Alberta Infrastructure and Transportation		TITLE Highway 766:02 Undivided C1 Mean Wheel Path Rut	
DATE 2007-05-18	FILE NO. E31101019	FIGURE B.654	PAGE 1 of 1



LEGEND

2006 EBA – Outside Wheelpath
2006 EBA – Inside Wheelpath



Designations are displayed Roadway-Lane (e.g. C1-R1) and are taken from the most recent survey

Roadway Designations

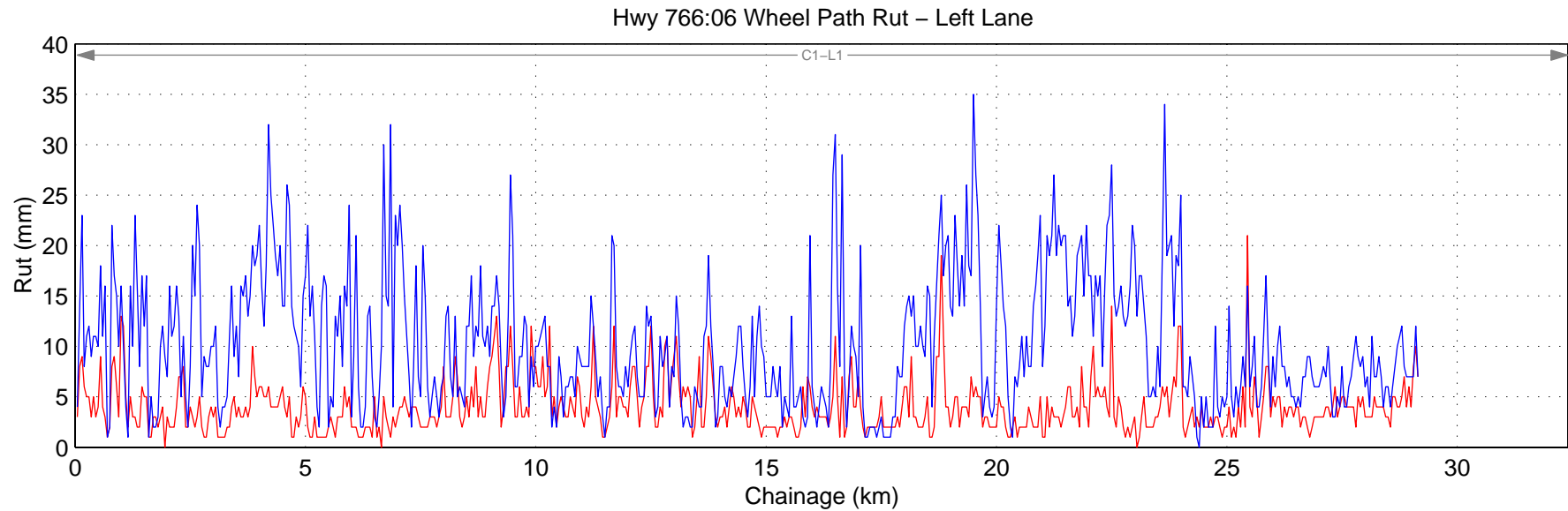
R1 – Divided Hwy, Right of Centreline in Direction of Increasing Chainage

C1 – Undivided Hwy

L1 – Divided Hwy, Left of Centreline in Direction of Increasing Chainage

Lane Designations Increase From Centreline

EBA Engineering Consultants Ltd.		PROJECT Rut Data Analysis 2006	
CLIENT Alberta Infrastructure and Transportation		TITLE Highway 766:04 Undivided C1 Mean Wheel Path Rut	
DATE 2007-05-18	FILE NO. E31101019	FIGURE B.655	PAGE 1 of 1



LEGEND

2006 EBA – Outside Wheelpath
2006 EBA – Inside Wheelpath



Designations are displayed Roadway-Lane (e.g. C1-R1) and are taken from the most recent survey

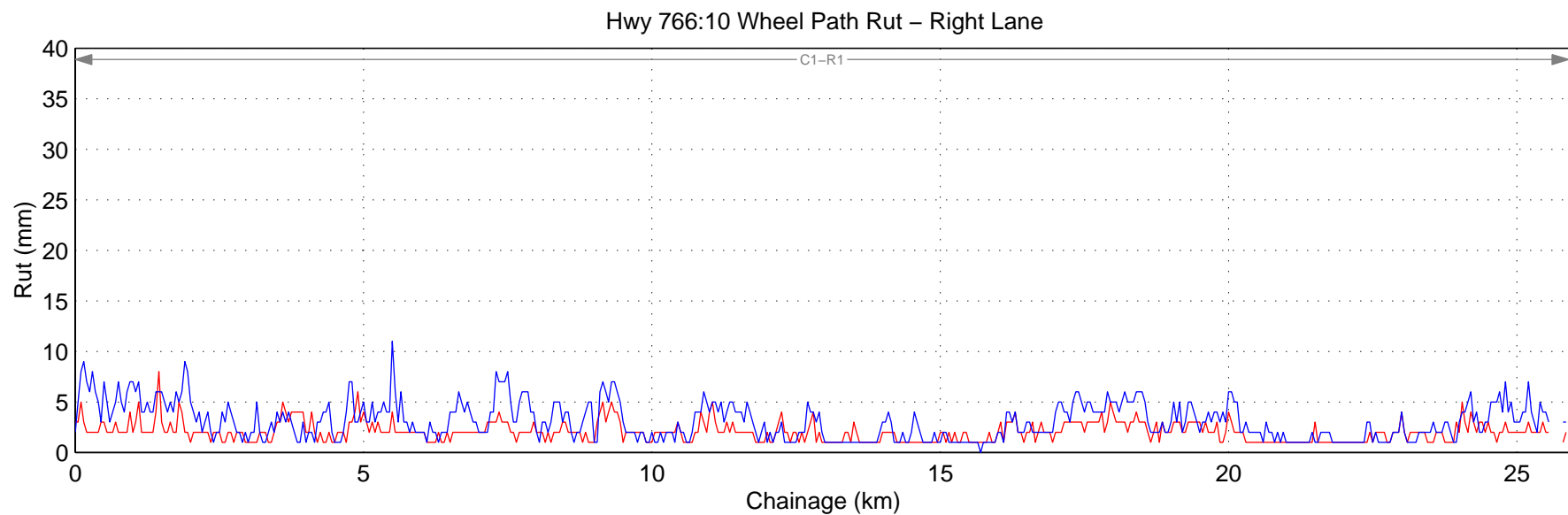
Roadway Designations

R1 – Divided Hwy, Right of Centreline in Direction of Increasing Chainage
C1 – Undivided Hwy

L1 – Divided Hwy, Left of Centreline in Direction of Increasing Chainage

Lane Designations Increase From Centreline

EBA Engineering Consultants Ltd.		PROJECT Rut Data Analysis 2006	
CLIENT Alberta Infrastructure and Transportation		TITLE Highway 766:06 Undivided C1 Mean Wheel Path Rut	
DATE 2007-05-18	FILE NO. E31101019	FIGURE B.656	PAGE 1 of 1



LEGEND

2006 EBA – Outside Wheelpath
2006 EBA – Inside Wheelpath



Designations are displayed Roadway–Lane (e.g. C1–R1) and are taken from the most recent survey

Roadway Designations

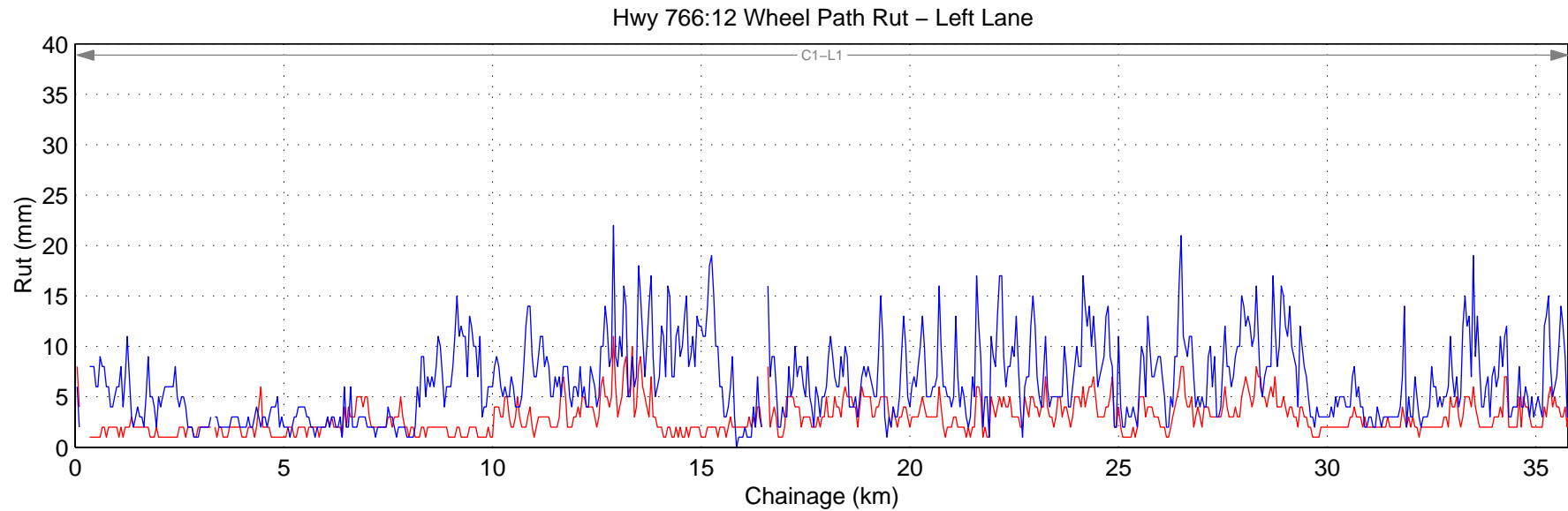
R1 – Divided Hwy, Right of Centreline in Direction of Increasing Chainage

C1 – Undivided Hwy

L1 – Divided Hwy, Left of Centreline in Direction of Increasing Chainage

Lane Designations Increase From Centreline

EBA Engineering Consultants Ltd.		PROJECT Rut Data Analysis 2006	
CLIENT Alberta Infrastructure and Transportation		TITLE Highway 766:10 Undivided C1 Mean Wheel Path Rut	
DATE 2007-05-18	FILE NO. E31101019	FIGURE B.657	PAGE 1 of 1



LEGEND

2006 EBA – Outside Wheelpath
2006 EBA – Inside Wheelpath



Designations are displayed Roadway-Lane (e.g. C1-R1) and are taken from the most recent survey

Roadway Designations

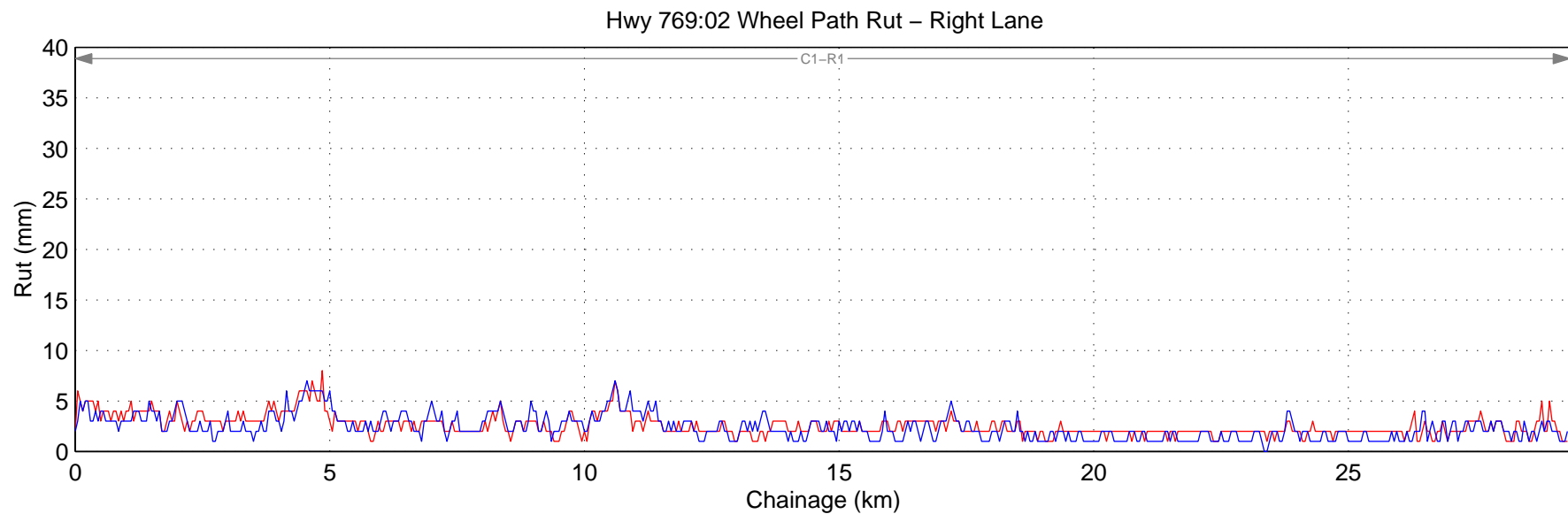
R1 – Divided Hwy, Right of Centreline in Direction of Increasing Chainage

C1 – Undivided Hwy

L1 – Divided Hwy, Left of Centreline in Direction of Increasing Chainage

Lane Designations Increase From Centreline

EBA Engineering Consultants Ltd.		PROJECT Rut Data Analysis 2006	
CLIENT Alberta Infrastructure and Transportation		TITLE Highway 766:12 Undivided C1 Mean Wheel Path Rut	
DATE 2007-05-18	FILE NO. E31101019	FIGURE B.658	PAGE 1 of 1



LEGEND

2006 EBA – Outside Wheelpath
2006 EBA – Inside Wheelpath



Designations are displayed Roadway–Lane (e.g. C1–R1) and are taken from the most recent survey

Roadway Designations

R1 – Divided Hwy, Right of Centreline in Direction of Increasing Chainage
C1 – Undivided Hwy

L1 – Divided Hwy, Left of Centreline in Direction of Increasing Chainage

Lane Designations Increase From Centreline

EBA Engineering Consultants Ltd.

CLIENT

Alberta Infrastructure and Transportation

DATE

2007–05–18

FILE NO.

E31101019

PROJECT

Rut Data Analysis 2006

TITLE

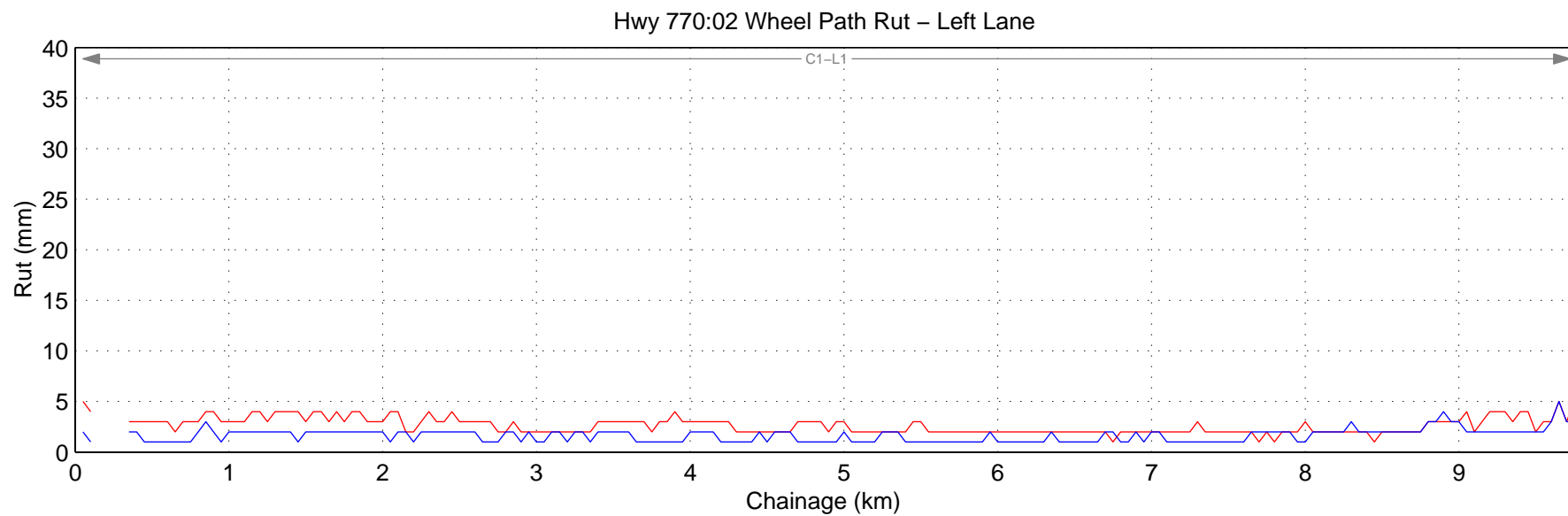
Highway 769:02
Undivided C1
Mean Wheel Path Rut

FIGURE

B.659

PAGE

1 of 1



LEGEND

2006 EBA – Outside Wheelpath
2006 EBA – Inside Wheelpath



Designations are displayed Roadway-Lane (e.g. C1-R1) and are taken from the most recent survey

Roadway Designations

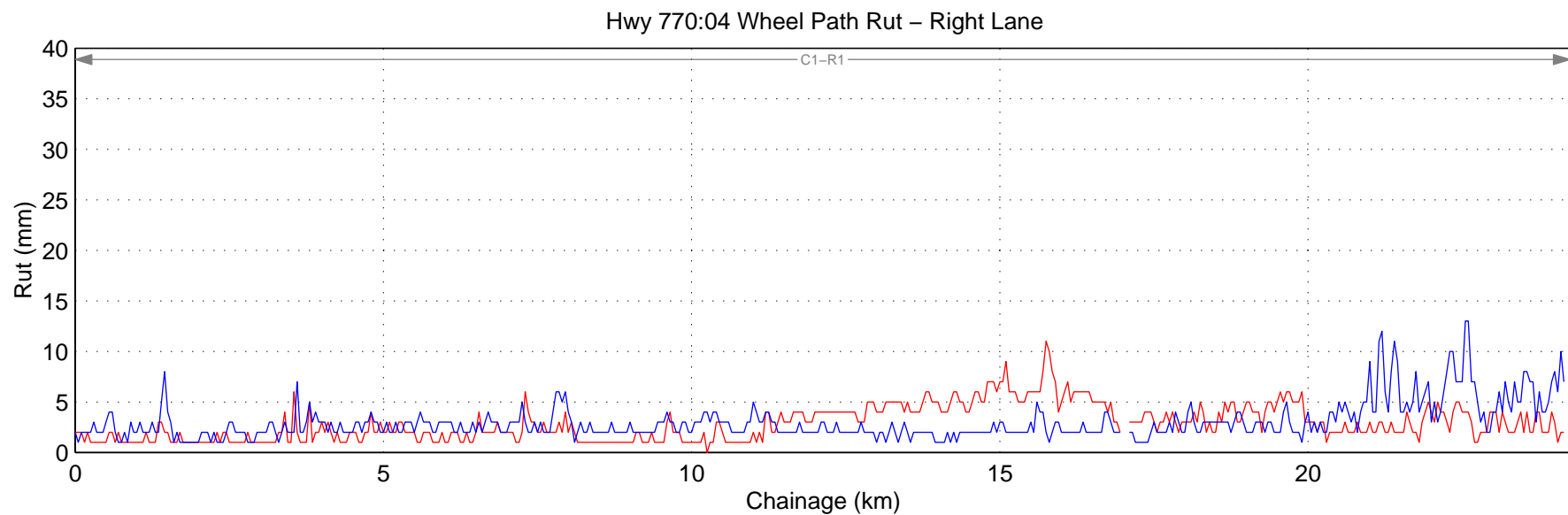
R1 – Divided Hwy, Right of Centreline in Direction of Increasing Chainage

C1 – Undivided Hwy

L1 – Divided Hwy, Left of Centreline in Direction of Increasing Chainage

Lane Designations Increase From Centreline

EBA Engineering Consultants Ltd.		PROJECT Rut Data Analysis 2006	
CLIENT Alberta Infrastructure and Transportation		TITLE Highway 770:02 Undivided C1 Mean Wheel Path Rut	
DATE 2007-05-18	FILE NO. E31101019	FIGURE B.660	PAGE 1 of 1



LEGEND

2006 EBA – Outside Wheelpath
2006 EBA – Inside Wheelpath



Designations are displayed Roadway–Lane (e.g. C1–R1) and are taken from the most recent survey

Roadway Designations

R1 – Divided Hwy, Right of Centreline in Direction of Increasing Chainage

C1 – Undivided Hwy

L1 – Divided Hwy, Left of Centreline in Direction of Increasing Chainage

Lane Designations Increase From Centreline

EBA Engineering Consultants Ltd.

CLIENT

Alberta Infrastructure and Transportation

DATE

2007–05–18

FILE NO.

E31101019

PROJECT

Rut Data Analysis 2006

TITLE

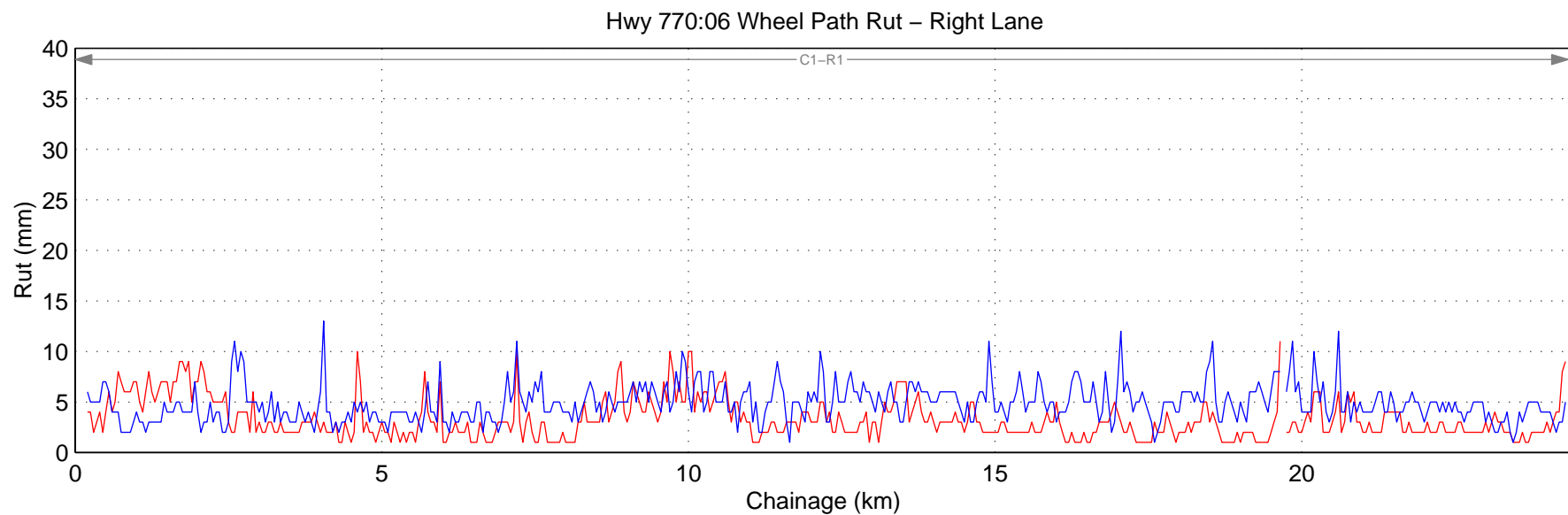
Highway 770:04
Undivided C1
Mean Wheel Path Rut

FIGURE

B.661

PAGE

1 of 1



LEGEND

2006 EBA – Outside Wheelpath
2006 EBA – Inside Wheelpath



Designations are displayed Roadway–Lane (e.g. C1–R1) and are taken from the most recent survey

Roadway Designations

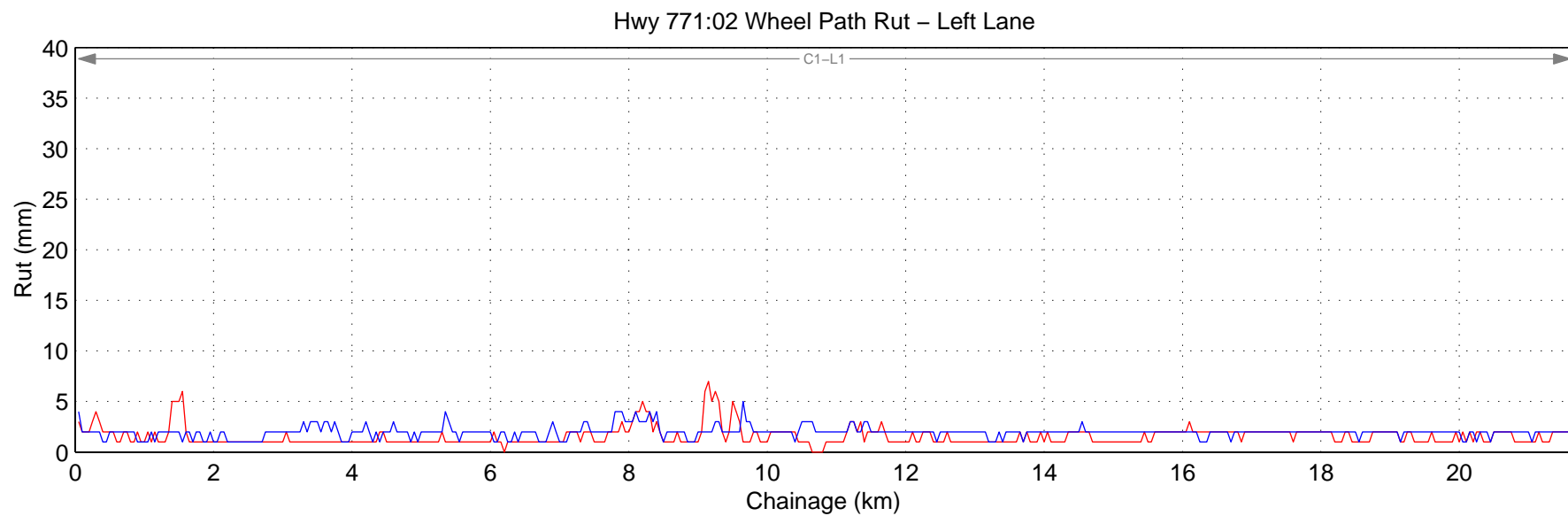
R1 – Divided Hwy, Right of Centreline in Direction of Increasing Chainage

C1 – Undivided Hwy

L1 – Divided Hwy, Left of Centreline in Direction of Increasing Chainage

Lane Designations Increase From Centreline

EBA Engineering Consultants Ltd.		PROJECT Rut Data Analysis 2006	
CLIENT Alberta Infrastructure and Transportation		TITLE Highway 770:06 Undivided C1 Mean Wheel Path Rut	
DATE 2007-05-18	FILE NO. E31101019	FIGURE B.662	PAGE 1 of 1



LEGEND

2006 EBA – Outside Wheelpath
2006 EBA – Inside Wheelpath



Designations are displayed Roadway-Lane (e.g. C1-R1) and are taken from the most recent survey

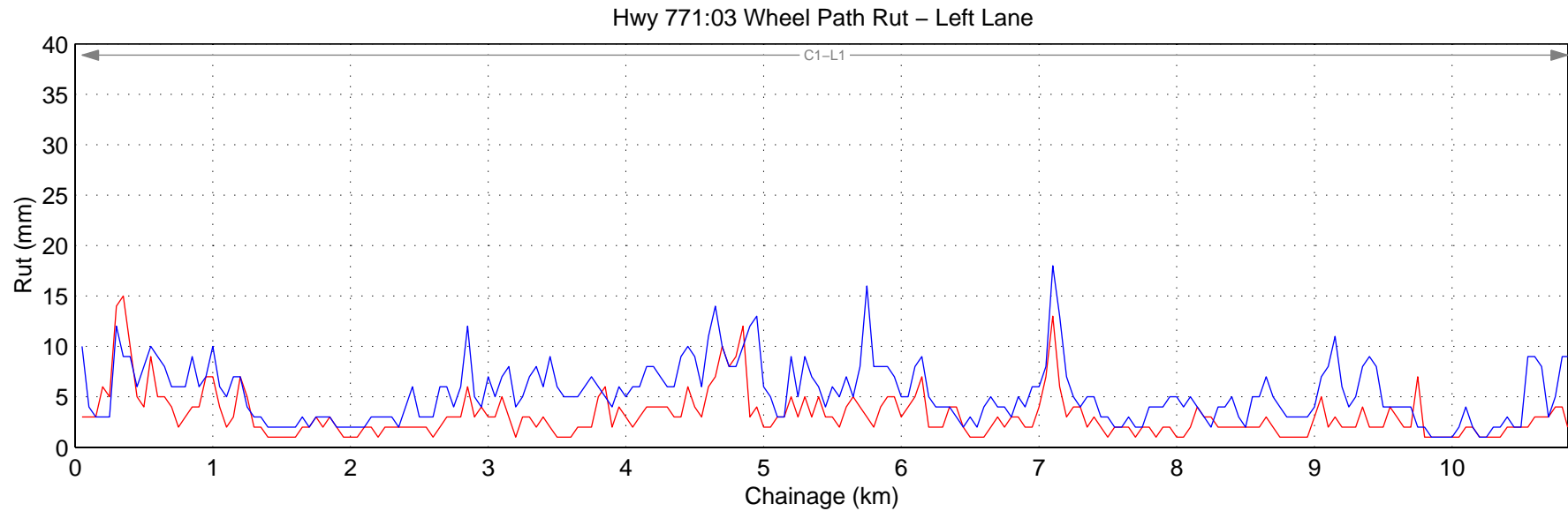
Roadway Designations

R1 – Divided Hwy, Right of Centreline in Direction of Increasing Chainage
C1 – Undivided Hwy

L1 – Divided Hwy, Left of Centreline in Direction of Increasing Chainage

Lane Designations Increase From Centreline

EBA Engineering Consultants Ltd.		PROJECT Rut Data Analysis 2006	
CLIENT Alberta Infrastructure and Transportation		TITLE Highway 771:02 Undivided C1 Mean Wheel Path Rut	
DATE 2007-05-18	FILE NO. E31101019	FIGURE B.663	PAGE 1 of 1



LEGEND

2006 EBA – Outside Wheelpath
2006 EBA – Inside Wheelpath



Designations are displayed Roadway–Lane (e.g. C1–R1) and are taken from the most recent survey

Roadway Designations

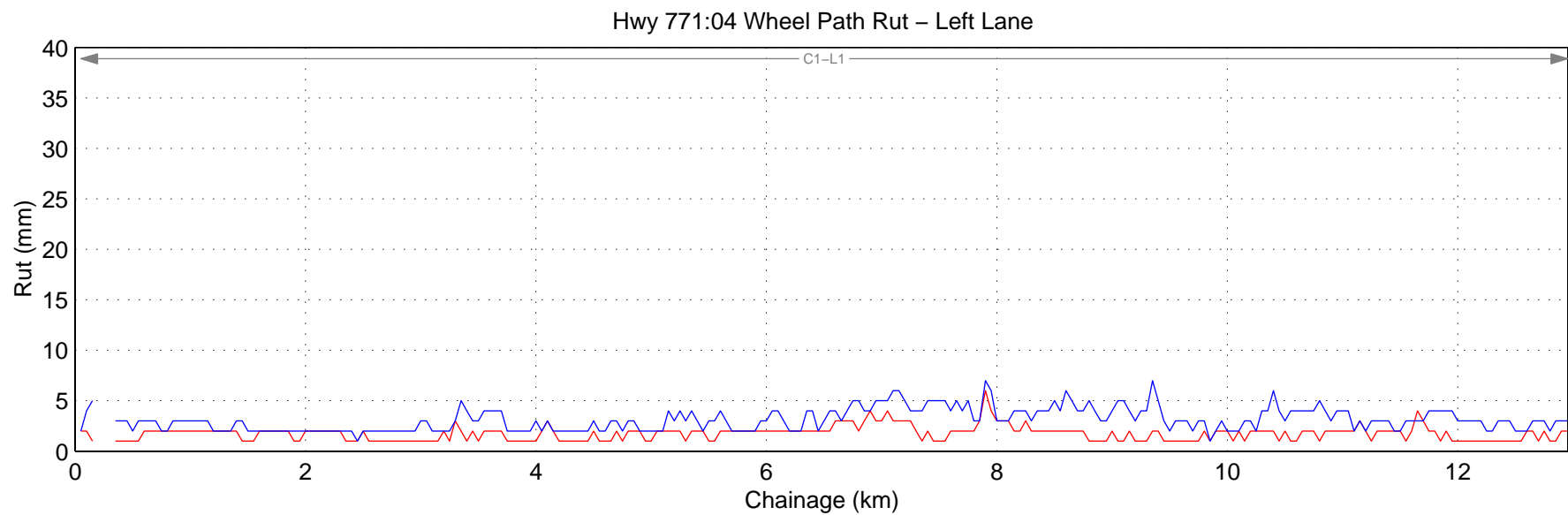
R1 – Divided Hwy, Right of Centreline in Direction of Increasing Chainage

C1 – Undivided Hwy

L1 – Divided Hwy, Left of Centreline in Direction of Increasing Chainage

Lane Designations Increase From Centreline

EBA Engineering Consultants Ltd.		PROJECT Rut Data Analysis 2006	
CLIENT Alberta Infrastructure and Transportation		TITLE Highway 771:03 Undivided C1 Mean Wheel Path Rut	
DATE 2007-05-18	FILE NO. E31101019	FIGURE B.664	PAGE 1 of 1



LEGEND

2006 EBA – Outside Wheelpath
2006 EBA – Inside Wheelpath



Designations are displayed Roadway-Lane (e.g. C1-R1) and are taken from the most recent survey

Roadway Designations

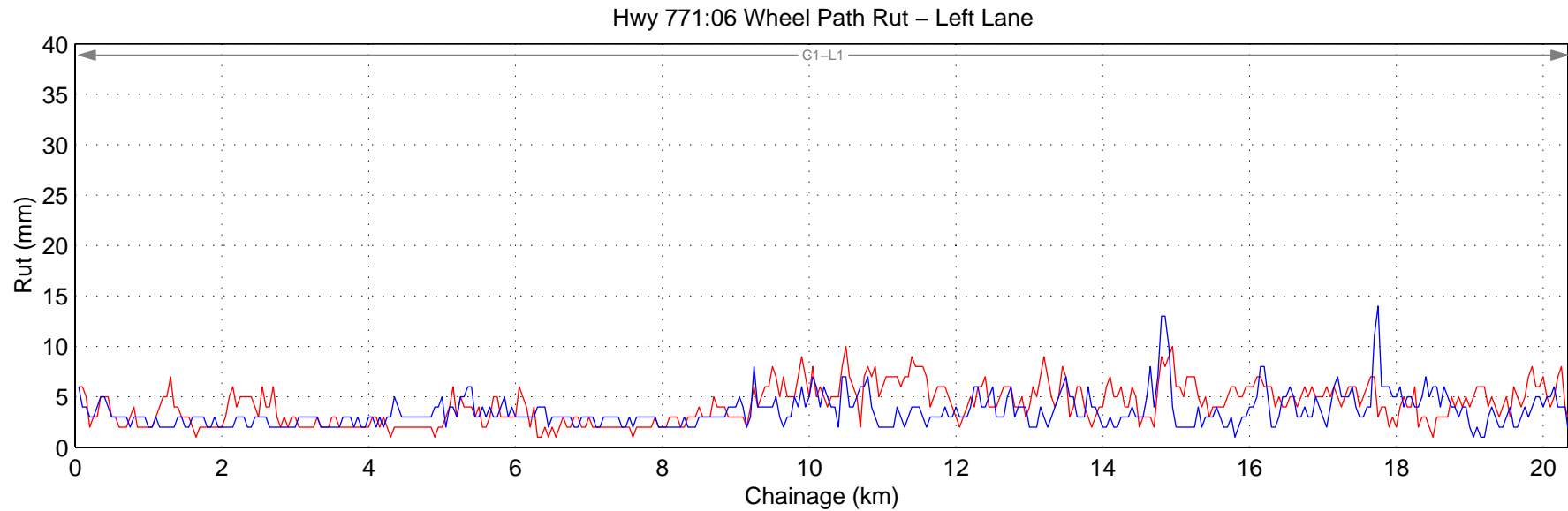
R1 – Divided Hwy, Right of Centreline in Direction of Increasing Chainage

C1 – Undivided Hwy

L1 – Divided Hwy, Left of Centreline in Direction of Increasing Chainage

Lane Designations Increase From Centreline

EBA Engineering Consultants Ltd.		PROJECT Rut Data Analysis 2006	
CLIENT Alberta Infrastructure and Transportation		TITLE Highway 771:04 Undivided C1 Mean Wheel Path Rut	
DATE 2007-05-18	FILE NO. E31101019	FIGURE B.665	PAGE 1 of 1



LEGEND

2006 EBA – Outside Wheelpath
2006 EBA – Inside Wheelpath



Designations are displayed Roadway-Lane (e.g. C1-R1) and are taken from the most recent survey

Roadway Designations

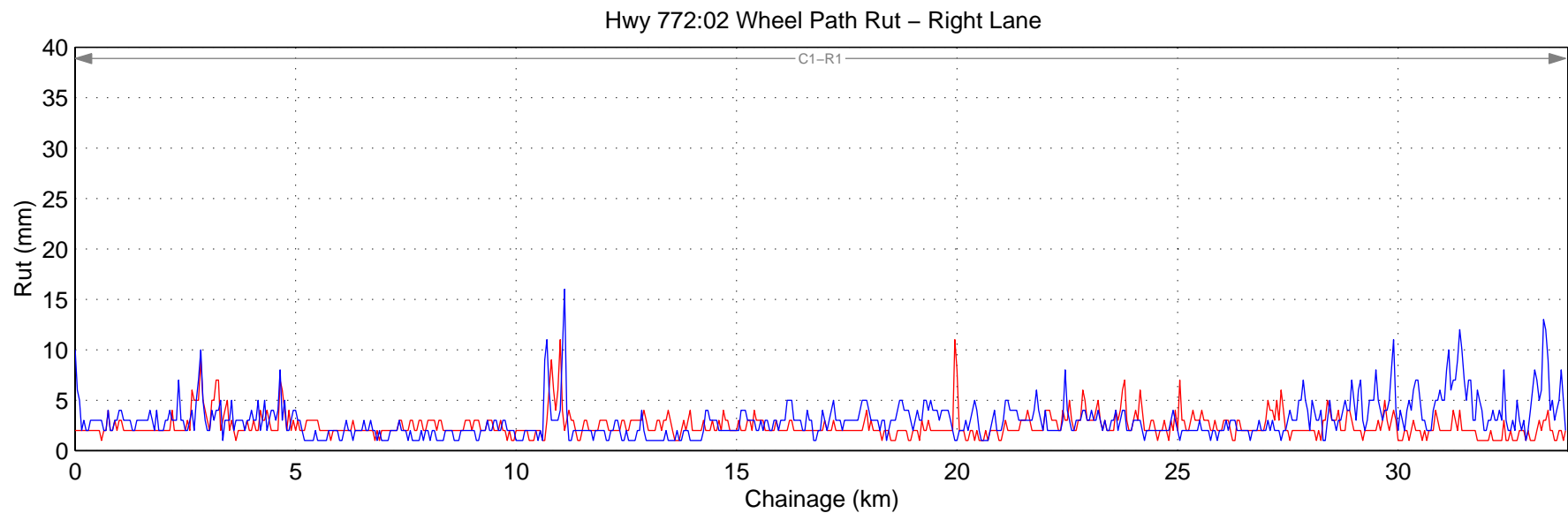
R1 – Divided Hwy, Right of Centreline in Direction of Increasing Chainage

C1 – Undivided Hwy

L1 – Divided Hwy, Left of Centreline in Direction of Increasing Chainage

Lane Designations Increase From Centreline

EBA Engineering Consultants Ltd.		PROJECT Rut Data Analysis 2006	
CLIENT Alberta Infrastructure and Transportation		TITLE Highway 771:06 Undivided C1 Mean Wheel Path Rut	
DATE 2007-05-18	FILE NO. E31101019	FIGURE B.666	PAGE 1 of 1



LEGEND

2006 EBA – Outside Wheelpath
2006 EBA – Inside Wheelpath



Designations are displayed Roadway–Lane (e.g. C1–R1) and are taken from the most recent survey

Roadway Designations

R1 – Divided Hwy, Right of Centreline in Direction of Increasing Chainage

C1 – Undivided Hwy

L1 – Divided Hwy, Left of Centreline in Direction of Increasing Chainage

Lane Designations Increase From Centreline

EBA Engineering Consultants Ltd.

CLIENT

Alberta Infrastructure and Transportation

DATE

2007–05–18

FILE NO.

E31101019

PROJECT

Rut Data Analysis 2006

TITLE

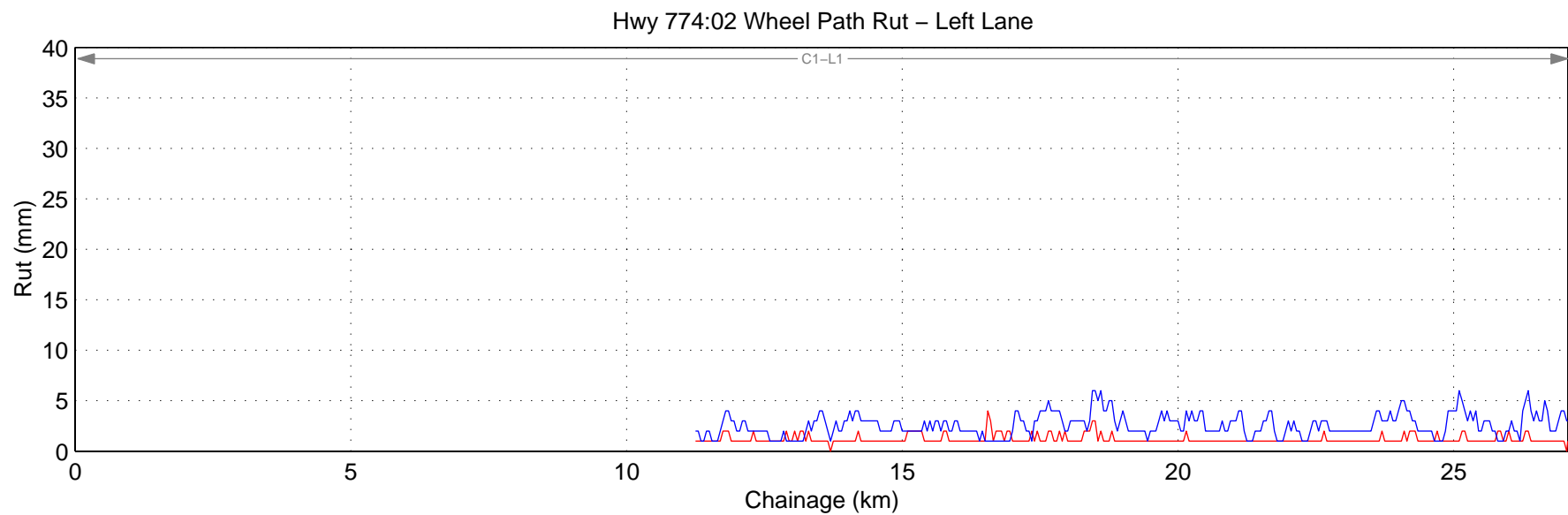
Highway 772:02
Undivided C1
Mean Wheel Path Rut

FIGURE

B.667

PAGE

1 of 1



LEGEND

2006 EBA – Outside Wheelpath
2006 EBA – Inside Wheelpath



Designations are displayed Roadway-Lane (e.g. C1-R1) and are taken from the most recent survey

Roadway Designations

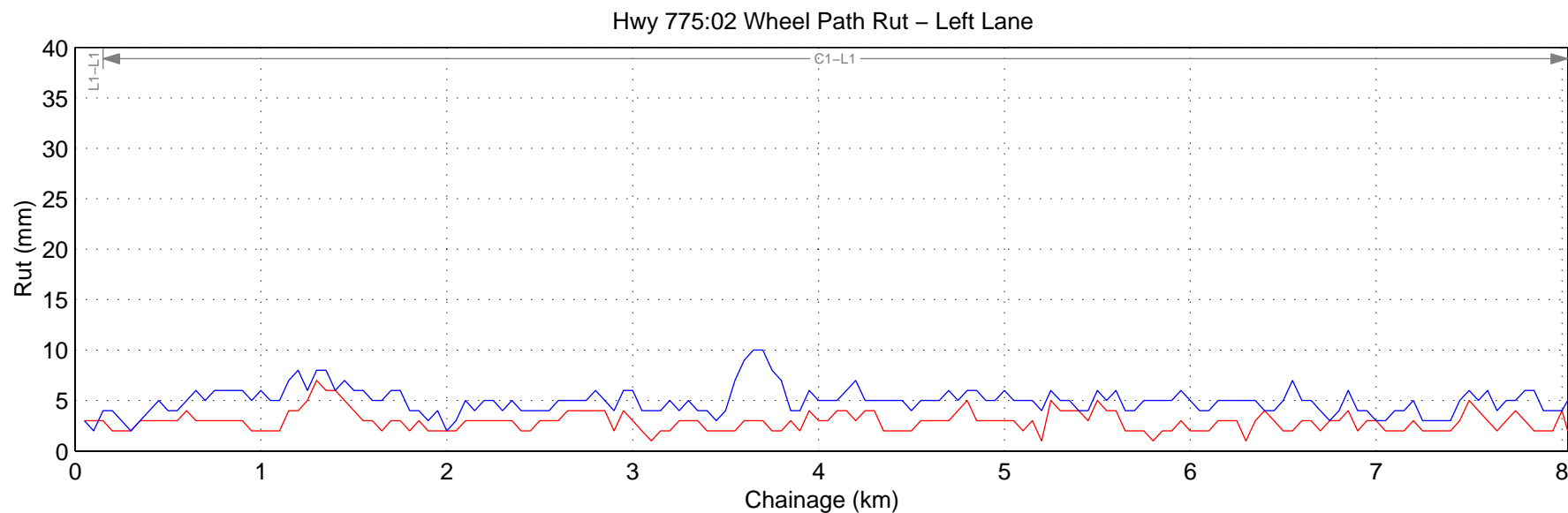
R1 – Divided Hwy, Right of Centreline in Direction of Increasing Chainage

C1 – Undivided Hwy

L1 – Divided Hwy, Left of Centreline in Direction of Increasing Chainage

Lane Designations Increase From Centreline

EBA Engineering Consultants Ltd.		PROJECT Rut Data Analysis 2006	
CLIENT Alberta Infrastructure and Transportation		TITLE Highway 774:02 Undivided C1 Mean Wheel Path Rut	
DATE 2007-05-18	FILE NO. E31101019	FIGURE B.668	PAGE 1 of 1



LEGEND

2006 EBA – Outside Wheelpath
2006 EBA – Inside Wheelpath



Designations are displayed Roadway-Lane (e.g. C1-R1) and are taken from the most recent survey

Roadway Designations

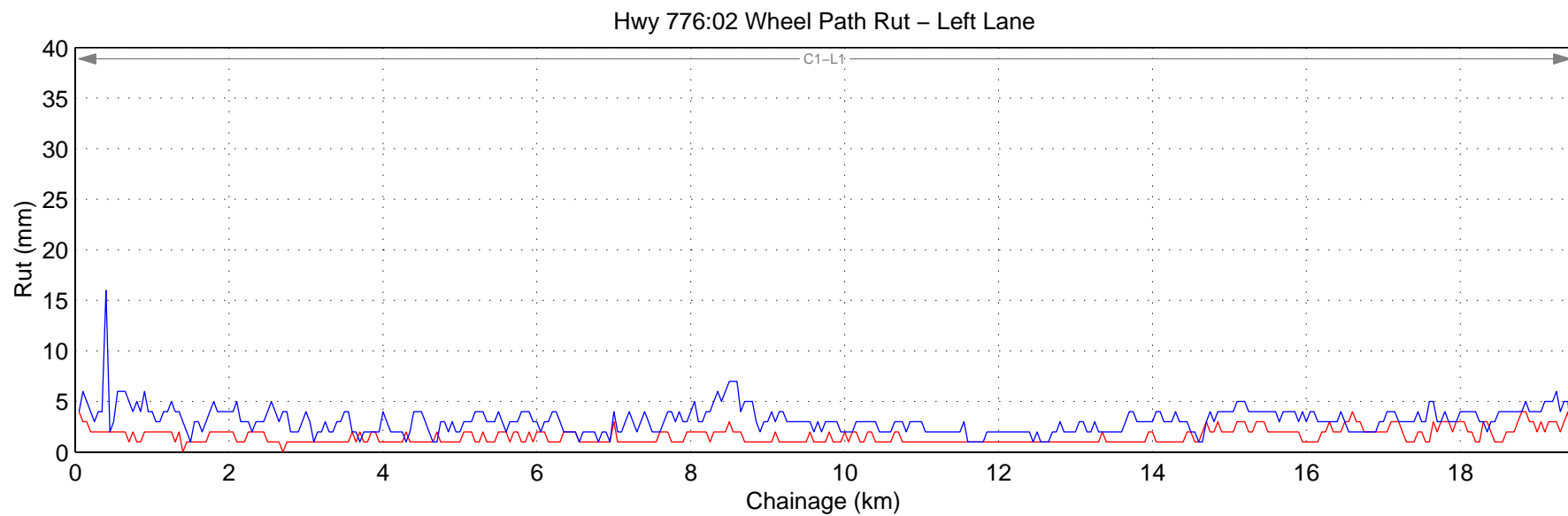
R1 – Divided Hwy, Right of Centreline in Direction of Increasing Chainage

C1 – Undivided Hwy

L1 – Divided Hwy, Left of Centreline in Direction of Increasing Chainage

Lane Designations Increase From Centreline

EBA Engineering Consultants Ltd.		PROJECT Rut Data Analysis 2006	
CLIENT Alberta Infrastructure and Transportation		TITLE Highway 775:02 Undivided C1, Divided L1-L1 Mean Wheel Path Rut	
DATE 2007-05-18	FILE NO. E31101019	FIGURE B.669	PAGE 1 of 1



LEGEND

2006 EBA – Outside Wheelpath
2006 EBA – Inside Wheelpath



Designations are displayed Roadway-Lane (e.g. C1-R1) and are taken from the most recent survey

Roadway Designations

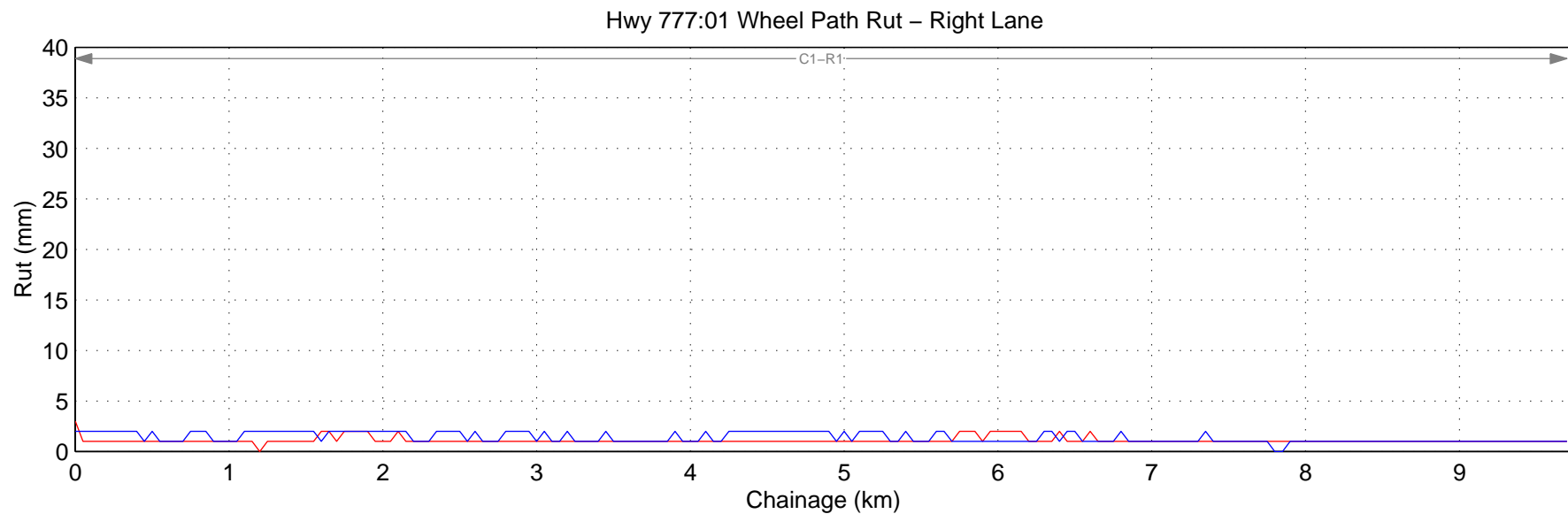
R1 – Divided Hwy, Right of Centreline in Direction of Increasing Chainage

C1 – Undivided Hwy

L1 – Divided Hwy, Left of Centreline in Direction of Increasing Chainage

Lane Designations Increase From Centreline

EBA Engineering Consultants Ltd.		PROJECT Rut Data Analysis 2006	
CLIENT Alberta Infrastructure and Transportation		TITLE Highway 776:02 Undivided C1 Mean Wheel Path Rut	
DATE 2007-05-18	FILE NO. E31101019	FIGURE B.670	PAGE 1 of 1



LEGEND

2006 EBA – Outside Wheelpath
2006 EBA – Inside Wheelpath



Designations are displayed Roadway-Lane (e.g. C1-R1) and are taken from the most recent survey

Roadway Designations

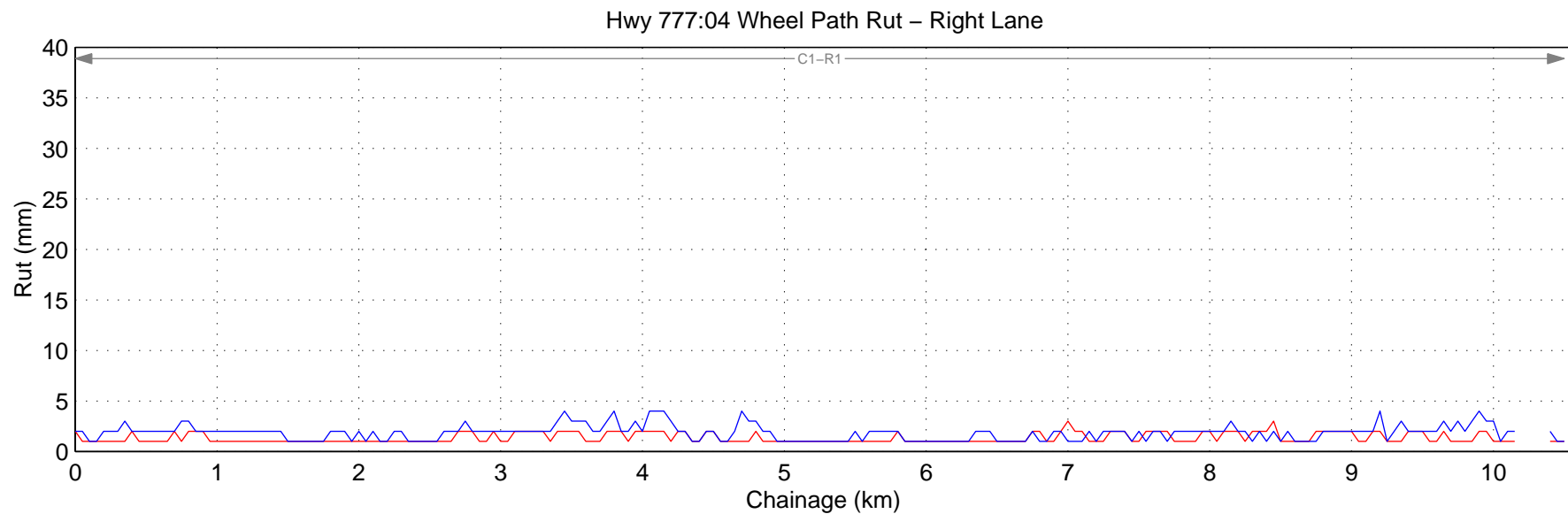
R1 – Divided Hwy, Right of Centreline in Direction of Increasing Chainage

C1 – Undivided Hwy

L1 – Divided Hwy, Left of Centreline in Direction of Increasing Chainage

Lane Designations Increase From Centreline

EBA Engineering Consultants Ltd.		PROJECT Rut Data Analysis 2006	
CLIENT Alberta Infrastructure and Transportation		TITLE Highway 777:01 Undivided C1 Mean Wheel Path Rut	
DATE 2007-05-18	FILE NO. E31101019	FIGURE B.671	PAGE 1 of 1



LEGEND

2006 EBA – Outside Wheelpath
2006 EBA – Inside Wheelpath



Designations are displayed Roadway–Lane (e.g. C1–R1) and are taken from the most recent survey

Roadway Designations

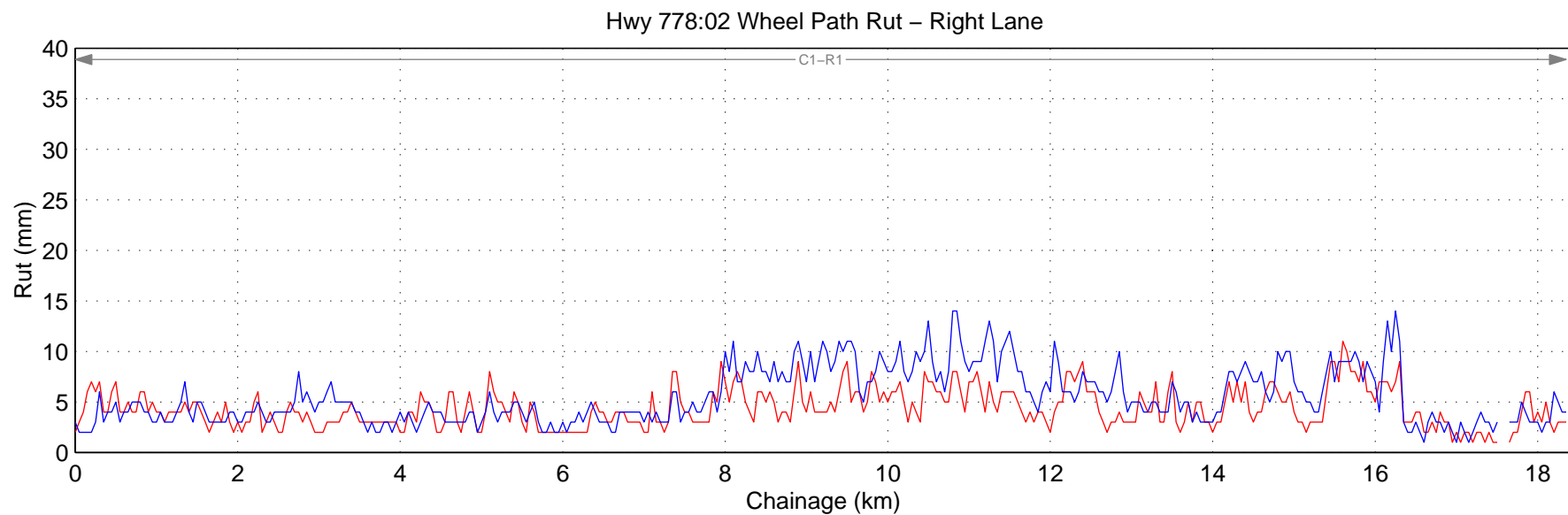
R1 – Divided Hwy, Right of Centreline in Direction of Increasing Chainage

C1 – Undivided Hwy

L1 – Divided Hwy, Left of Centreline in Direction of Increasing Chainage

Lane Designations Increase From Centreline

EBA Engineering Consultants Ltd.		PROJECT Rut Data Analysis 2006	
CLIENT Alberta Infrastructure and Transportation		TITLE Highway 777:04 Undivided C1 Mean Wheel Path Rut	
DATE 2007-05-18	FILE NO. E31101019	FIGURE B.672	PAGE 1 of 1



LEGEND

2006 EBA – Outside Wheelpath
2006 EBA – Inside Wheelpath



Designations are displayed Roadway–Lane (e.g. C1–R1) and are taken from the most recent survey

Roadway Designations

R1 – Divided Hwy, Right of Centreline in Direction of Increasing Chainage

C1 – Undivided Hwy

L1 – Divided Hwy, Left of Centreline in Direction of Increasing Chainage

Lane Designations Increase From Centreline

EBA Engineering Consultants Ltd.

CLIENT

Alberta Infrastructure and Transportation

DATE

2007–05–18

FILE NO.

E31101019

PROJECT

Rut Data Analysis 2006

TITLE

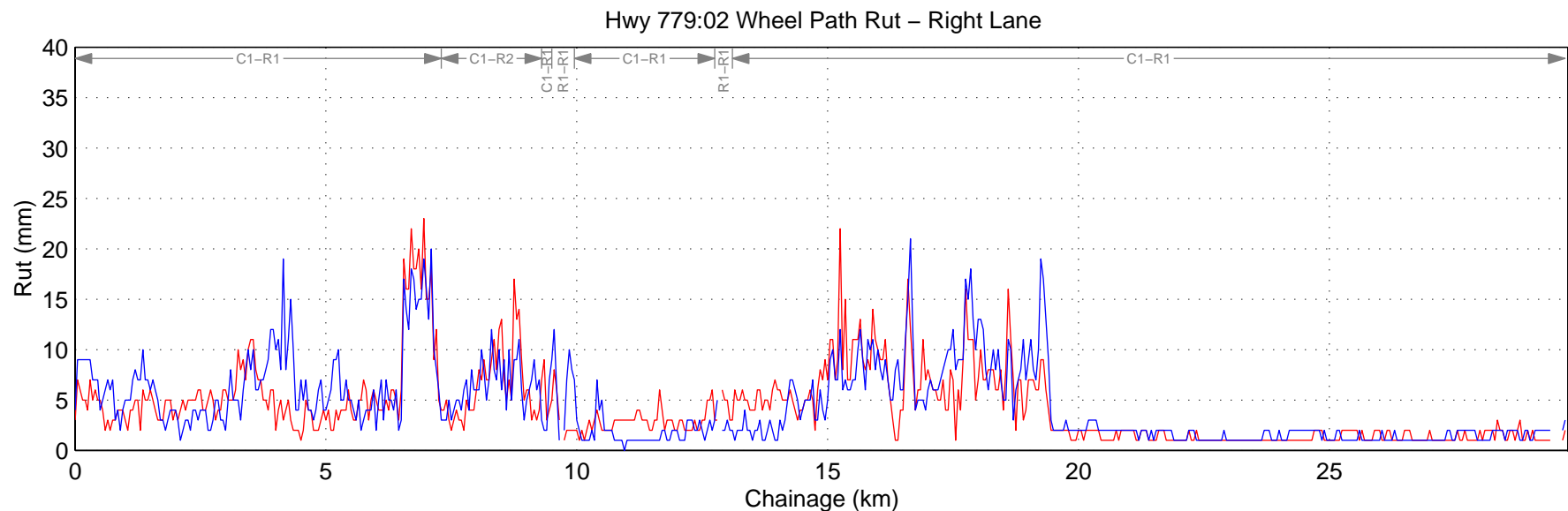
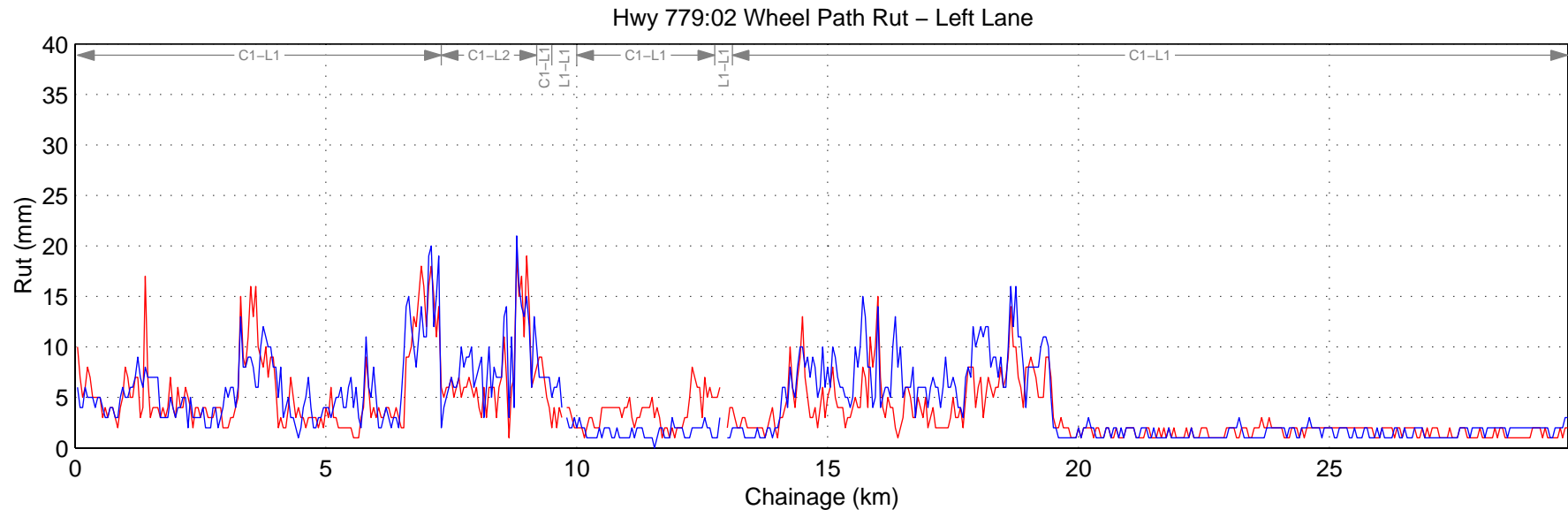
Highway 778:02
Undivided C1
Mean Wheel Path Rut

FIGURE

B.673

PAGE

1 of 1



LEGEND

2006 EBA – Outside Wheelpath
2006 EBA – Inside Wheelpath



Designations are displayed Roadway–Lane (e.g. C1–R1) and are taken from the most recent survey

Roadway Designations

R1 – Divided Hwy, Right of Centreline in Direction of Increasing Chainage
C1 – Undivided Hwy
L1 – Divided Hwy, Left of Centreline in Direction of Increasing Chainage

Lane Designations Increase From Centreline

EBA Engineering Consultants Ltd.

CLIENT

Alberta Infrastructure and Transportation

DATE

2007-05-18

FILE NO.

E31101019

PROJECT

Rut Data Analysis 2006

TITLE

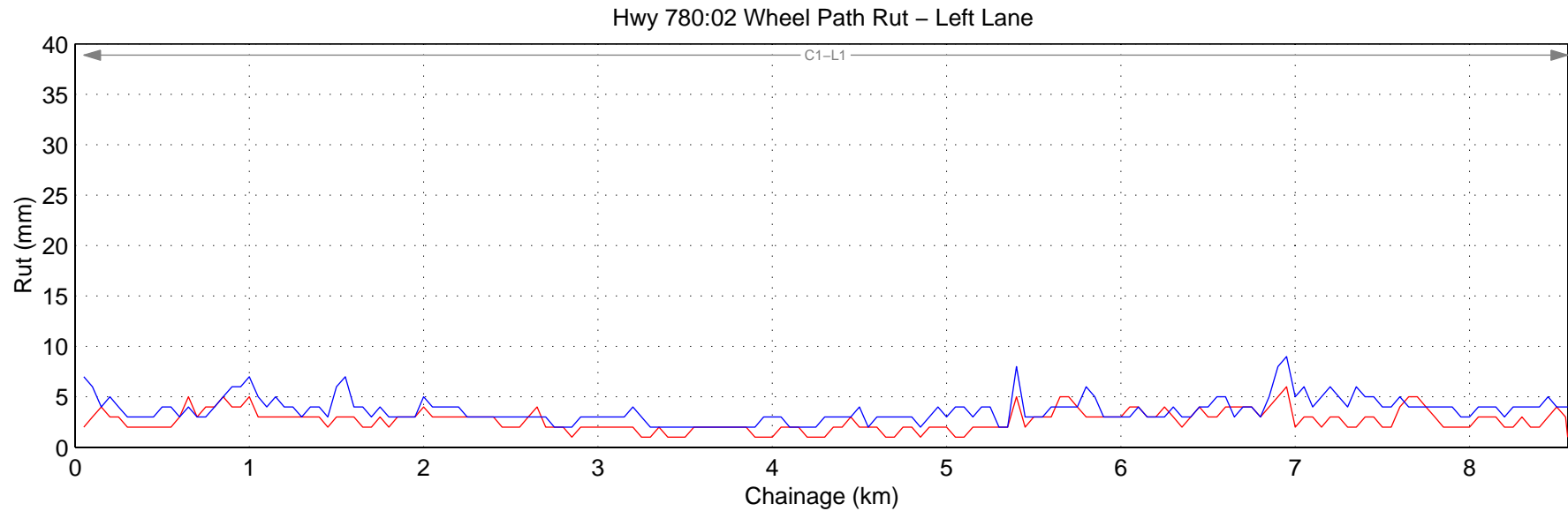
Highway 779:02
Undivided C1, Divided R1–R1 / L1–L1
Mean Wheel Path Rut

FIGURE

B.674

PAGE

1 of 1



LEGEND

2006 EBA – Outside Wheelpath
2006 EBA – Inside Wheelpath



Designations are displayed Roadway-Lane (e.g. C1-R1) and are taken from the most recent survey

Roadway Designations

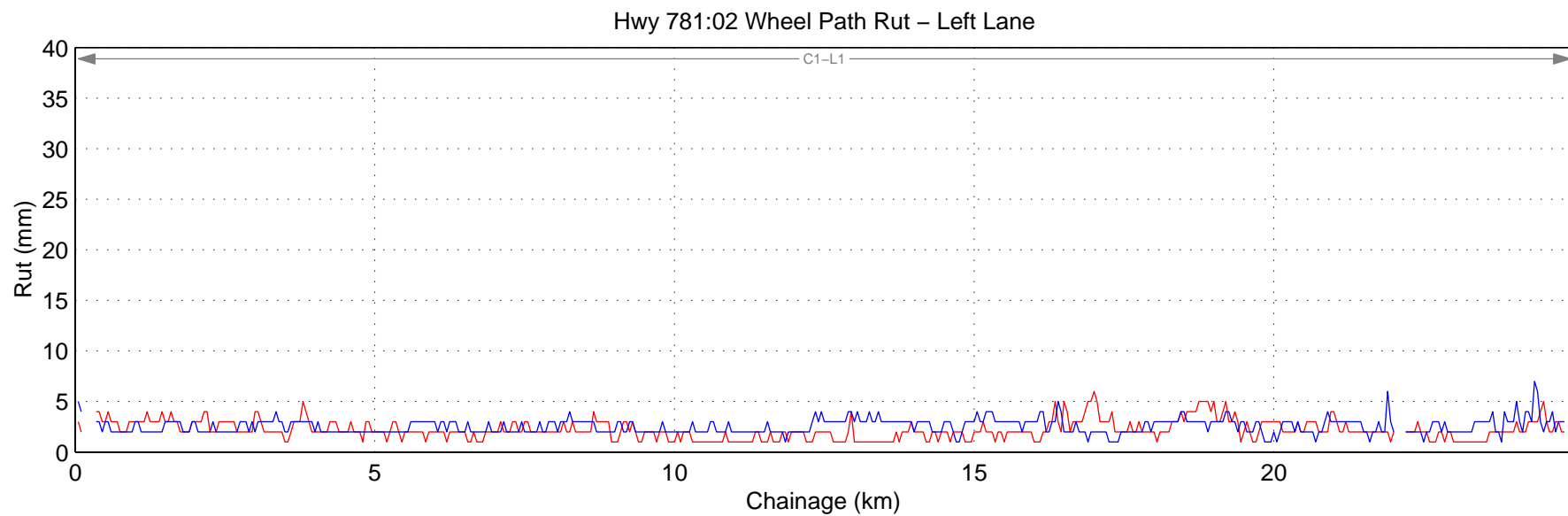
R1 – Divided Hwy, Right of Centreline in Direction of Increasing Chainage

C1 – Undivided Hwy

L1 – Divided Hwy, Left of Centreline in Direction of Increasing Chainage

Lane Designations Increase From Centreline

EBA Engineering Consultants Ltd.		PROJECT Rut Data Analysis 2006	
CLIENT Alberta Infrastructure and Transportation		TITLE Highway 780:02 Undivided C1 Mean Wheel Path Rut	
DATE 2007-05-18	FILE NO. E31101019	FIGURE B.675	PAGE 1 of 1



LEGEND

2006 EBA – Outside Wheelpath
2006 EBA – Inside Wheelpath



Designations are displayed Roadway-Lane (e.g. C1-R1) and are taken from the most recent survey

Roadway Designations

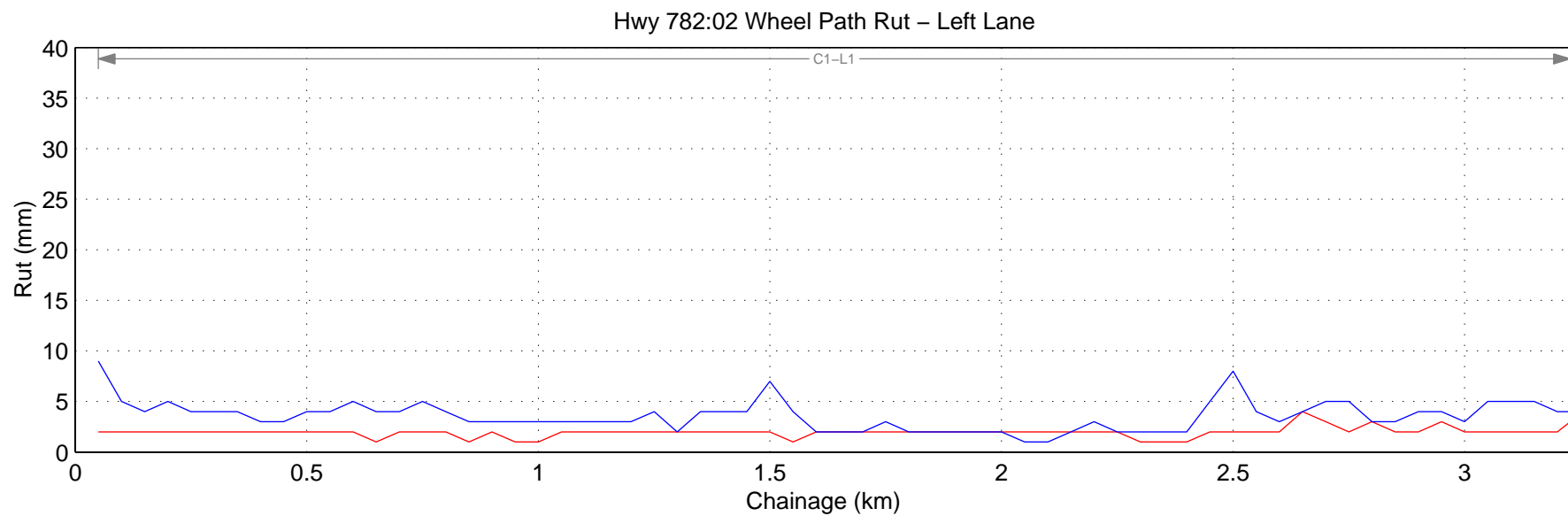
R1 – Divided Hwy, Right of Centreline in Direction of Increasing Chainage

C1 – Undivided Hwy

L1 – Divided Hwy, Left of Centreline in Direction of Increasing Chainage

Lane Designations Increase From Centreline

EBA Engineering Consultants Ltd.		PROJECT Rut Data Analysis 2006	
CLIENT Alberta Infrastructure and Transportation		TITLE Highway 781:02 Undivided C1 Mean Wheel Path Rut	
DATE 2007-05-18	FILE NO. E31101019	FIGURE B.676	PAGE 1 of 1



LEGEND

2006 EBA – Outside Wheelpath
2006 EBA – Inside Wheelpath



Designations are displayed Roadway–Lane (e.g. C1–R1) and are taken from the most recent survey

Roadway Designations

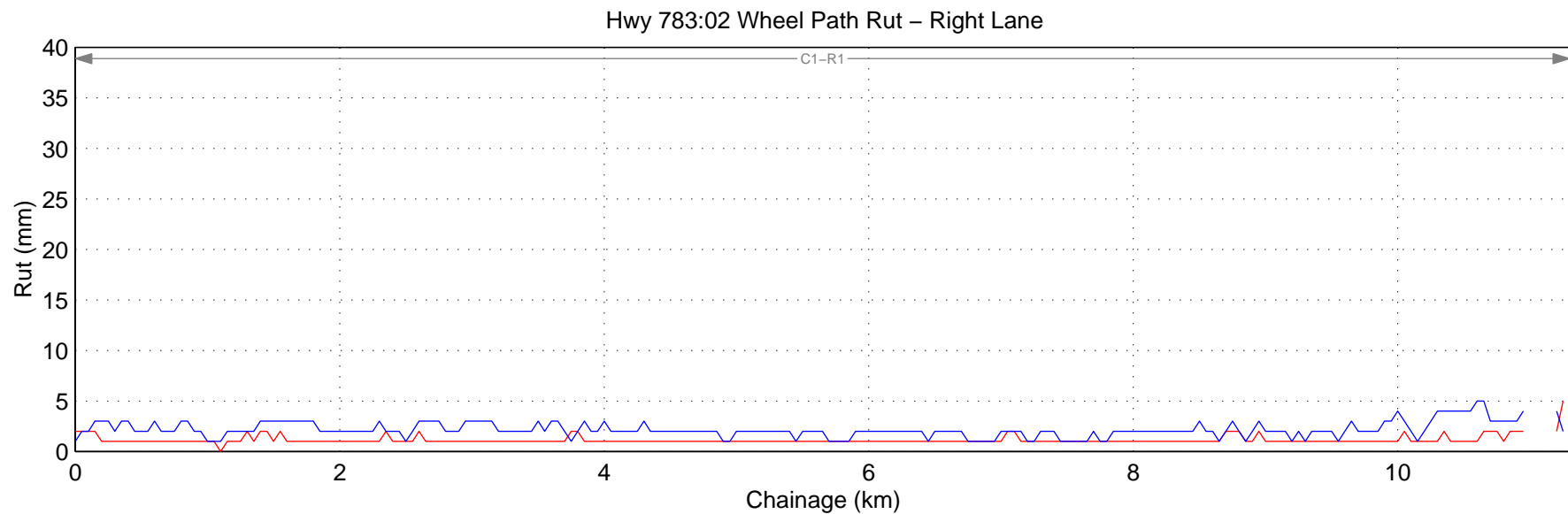
R1 – Divided Hwy, Right of Centreline in Direction of Increasing Chainage

C1 – Undivided Hwy

L1 – Divided Hwy, Left of Centreline in Direction of Increasing Chainage

Lane Designations Increase From Centreline

EBA Engineering Consultants Ltd.		PROJECT Rut Data Analysis 2006	
CLIENT Alberta Infrastructure and Transportation		TITLE Highway 782:02 Undivided C1 Mean Wheel Path Rut	
DATE 2007-05-18	FILE NO. E31101019	FIGURE B.677	PAGE 1 of 1



LEGEND

2006 EBA – Outside Wheelpath
2006 EBA – Inside Wheelpath



Designations are displayed Roadway–Lane (e.g. C1–R1) and are taken from the most recent survey

Roadway Designations

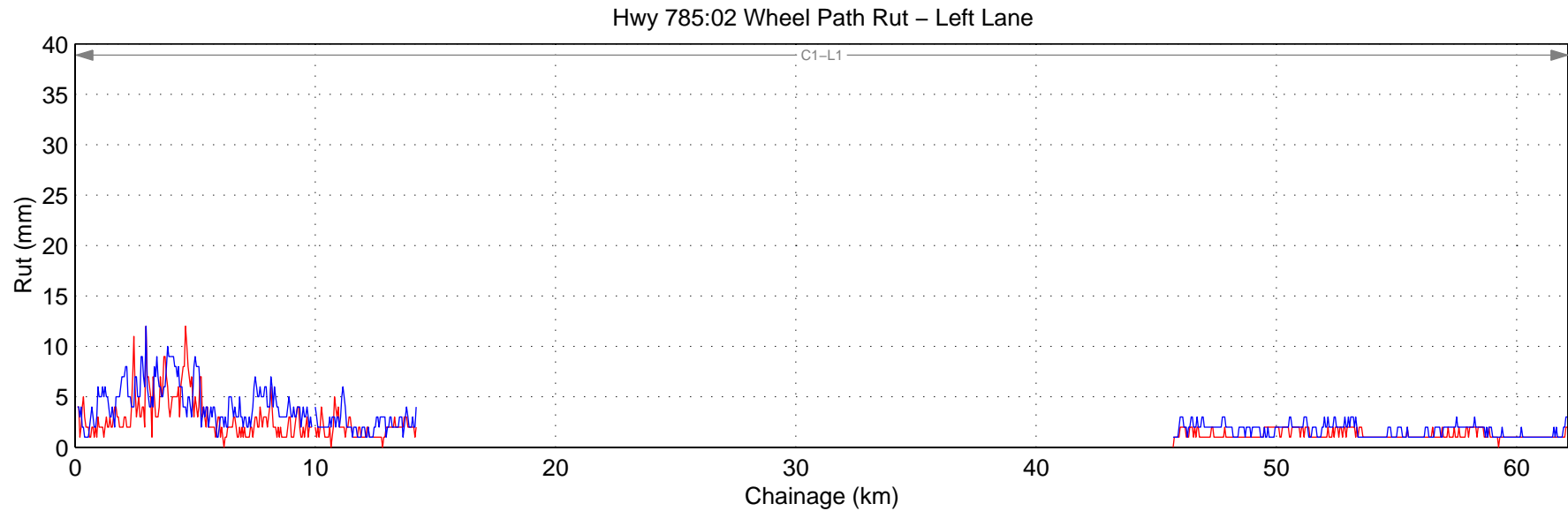
R1 – Divided Hwy, Right of Centreline in Direction of Increasing Chainage

C1 – Undivided Hwy

L1 – Divided Hwy, Left of Centreline in Direction of Increasing Chainage

Lane Designations Increase From Centreline

EBA Engineering Consultants Ltd.		PROJECT Rut Data Analysis 2006	
CLIENT Alberta Infrastructure and Transportation		TITLE Highway 783:02 Undivided C1 Mean Wheel Path Rut	
DATE 2007-05-18	FILE NO. E31101019	FIGURE B.678	PAGE 1 of 1



LEGEND

2006 EBA – Outside Wheelpath
2006 EBA – Inside Wheelpath



Designations are displayed Roadway-Lane (e.g. C1-R1) and are taken from the most recent survey

Roadway Designations

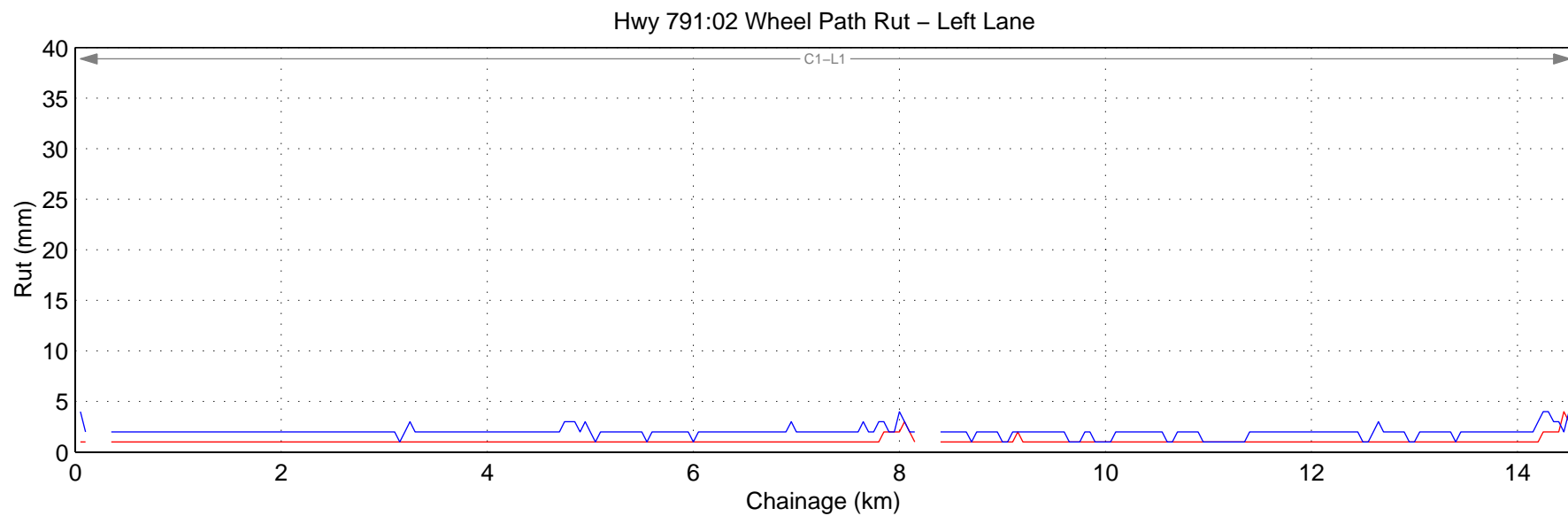
R1 – Divided Hwy, Right of Centreline in Direction of Increasing Chainage

C1 – Undivided Hwy

L1 – Divided Hwy, Left of Centreline in Direction of Increasing Chainage

Lane Designations Increase From Centreline

EBA Engineering Consultants Ltd.		PROJECT Rut Data Analysis 2006	
CLIENT Alberta Infrastructure and Transportation		TITLE Highway 785:02 Undivided C1 Mean Wheel Path Rut	
DATE	2007-05-18	FILE NO.	E31101019
FIGURE	B.679	PAGE	1 of 1



LEGEND

2006 EBA – Outside Wheelpath
2006 EBA – Inside Wheelpath



Designations are displayed Roadway-Lane (e.g. C1-R1) and are taken from the most recent survey

Roadway Designations

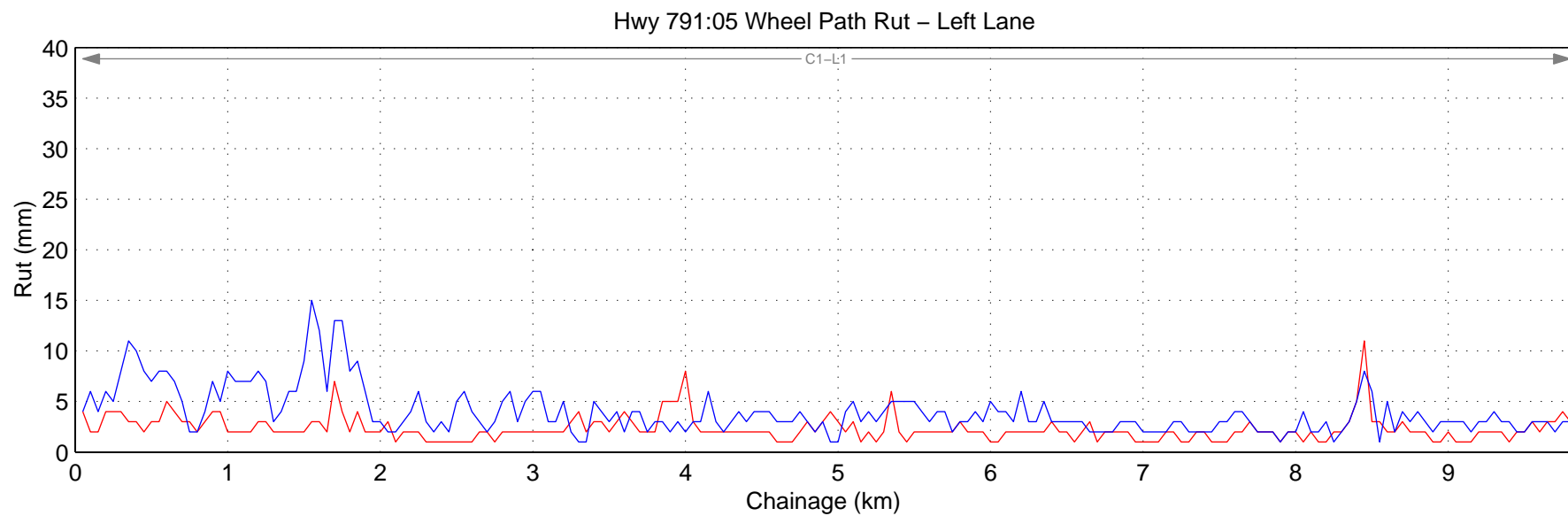
R1 – Divided Hwy, Right of Centreline in Direction of Increasing Chainage

C1 – Undivided Hwy

L1 – Divided Hwy, Left of Centreline in Direction of Increasing Chainage

Lane Designations Increase From Centreline

EBA Engineering Consultants Ltd.		PROJECT Rut Data Analysis 2006	
CLIENT Alberta Infrastructure and Transportation		TITLE Highway 791:02 Undivided C1 Mean Wheel Path Rut	
DATE 2007-05-18	FILE NO. E31101019	FIGURE B.680	PAGE 1 of 1



LEGEND

2006 EBA – Outside Wheelpath
2006 EBA – Inside Wheelpath



Designations are displayed Roadway-Lane (e.g. C1-R1) and are taken from the most recent survey

Roadway Designations

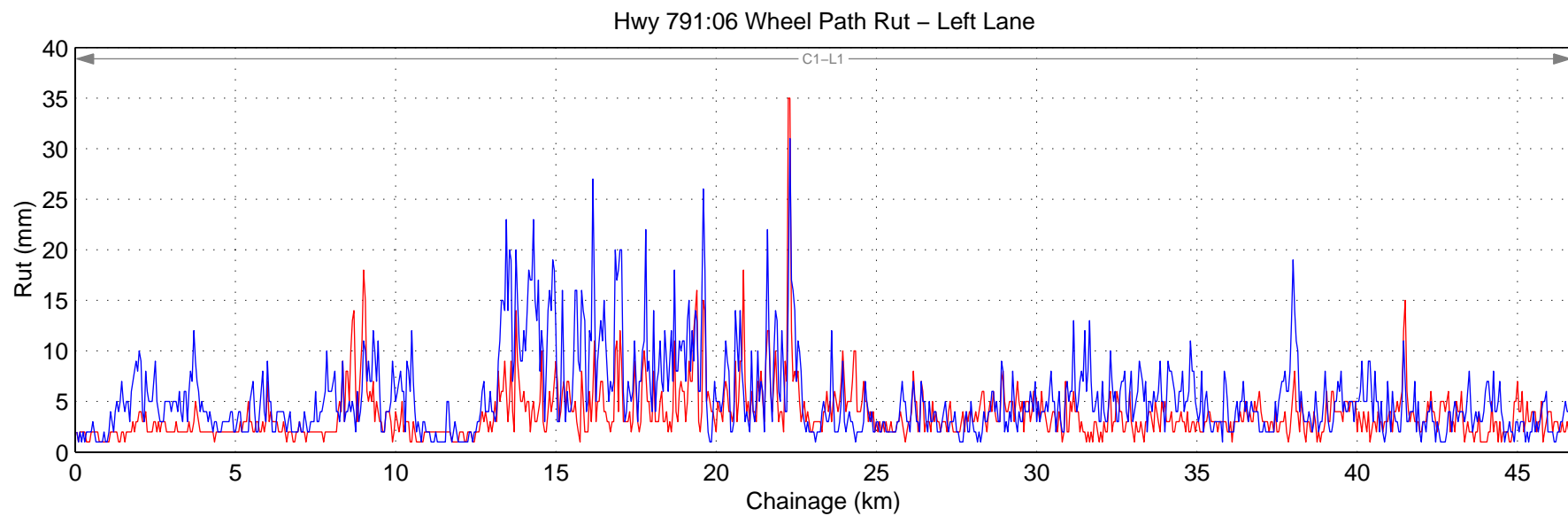
R1 – Divided Hwy, Right of Centreline in Direction of Increasing Chainage

C1 – Undivided Hwy

L1 – Divided Hwy, Left of Centreline in Direction of Increasing Chainage

Lane Designations Increase From Centreline

EBA Engineering Consultants Ltd.		PROJECT Rut Data Analysis 2006	
CLIENT Alberta Infrastructure and Transportation		TITLE Highway 791:05 Undivided C1 Mean Wheel Path Rut	
DATE 2007-05-18	FILE NO. E31101019	FIGURE B.681	PAGE 1 of 1



LEGEND

2006 EBA – Outside Wheelpath
2006 EBA – Inside Wheelpath



Designations are displayed Roadway–Lane (e.g. C1–R1) and are taken from the most recent survey

Roadway Designations

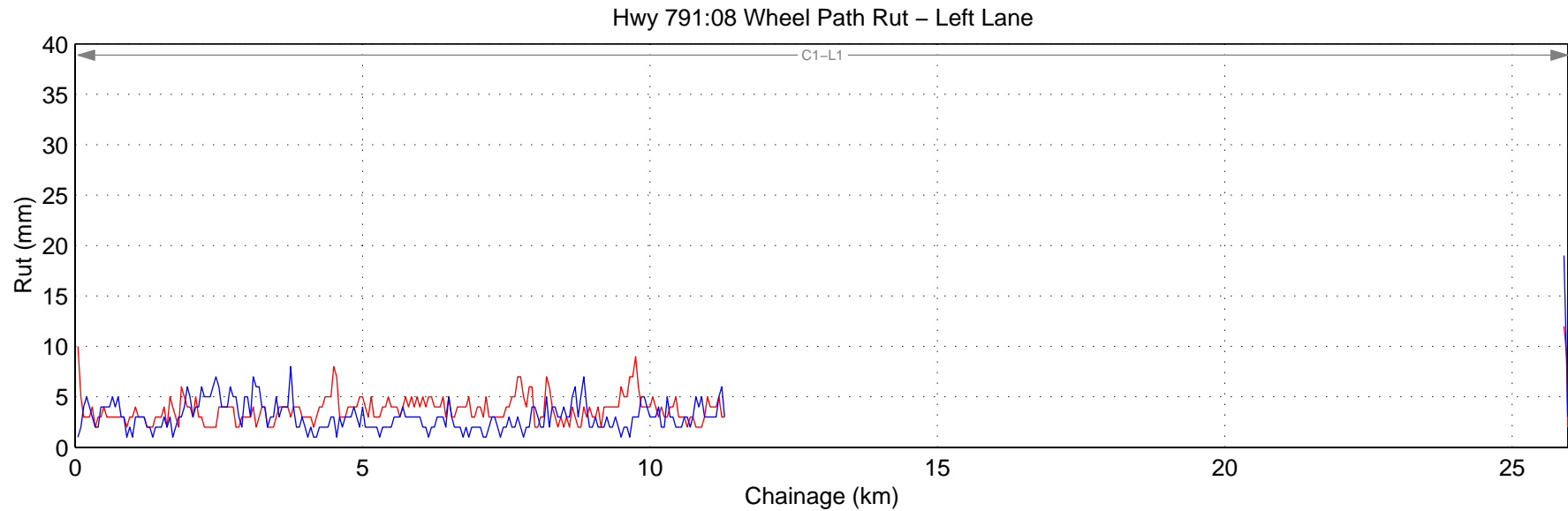
R1 – Divided Hwy, Right of Centreline in Direction of Increasing Chainage

C1 – Undivided Hwy

L1 – Divided Hwy, Left of Centreline in Direction of Increasing Chainage

Lane Designations Increase From Centreline

EBA Engineering Consultants Ltd.		PROJECT Rut Data Analysis 2006	
CLIENT Alberta Infrastructure and Transportation		TITLE Highway 791:06 Undivided C1 Mean Wheel Path Rut	
DATE 2007-05-18	FILE NO. E31101019	FIGURE B.682	PAGE 1 of 1



LEGEND

2006 EBA – Outside Wheelpath
2006 EBA – Inside Wheelpath



Designations are displayed Roadway-Lane (e.g. C1-R1) and are taken from the most recent survey

Roadway Designations

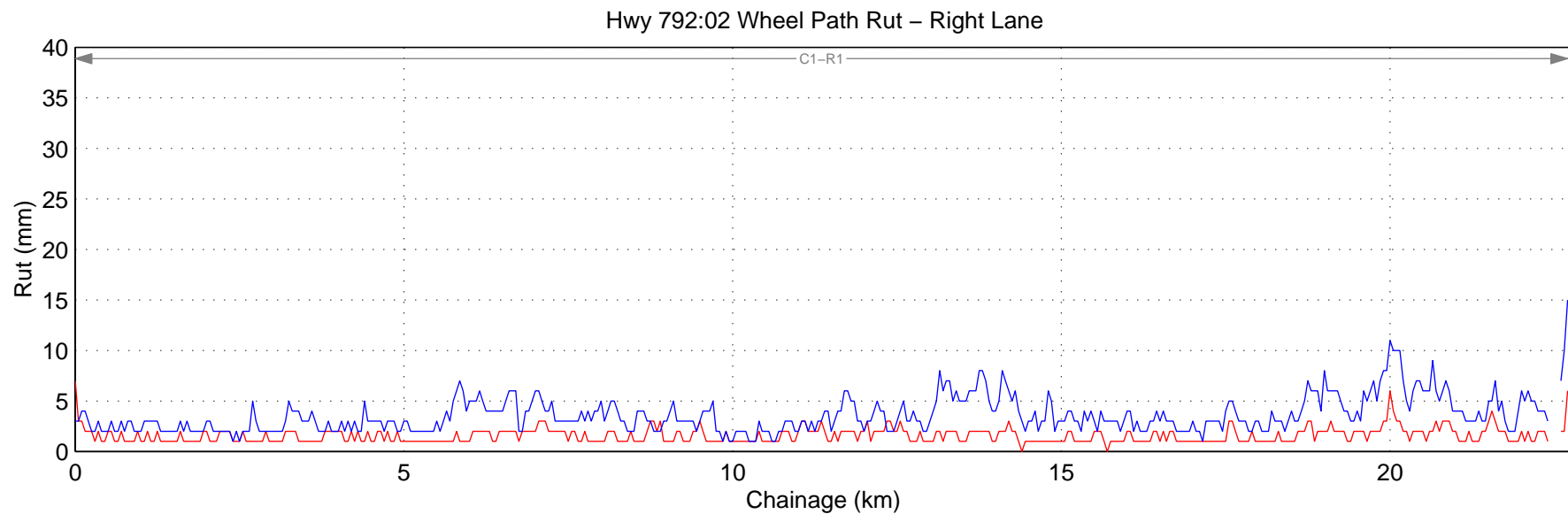
R1 – Divided Hwy, Right of Centreline in Direction of Increasing Chainage

C1 – Undivided Hwy

L1 – Divided Hwy, Left of Centreline in Direction of Increasing Chainage

Lane Designations Increase From Centreline

EBA Engineering Consultants Ltd.		PROJECT Rut Data Analysis 2006	
CLIENT Alberta Infrastructure and Transportation		TITLE Highway 791:08 Undivided C1 Mean Wheel Path Rut	
DATE 2007-05-18	FILE NO. E31101019	FIGURE B.683	PAGE 1 of 1



LEGEND

2006 EBA – Outside Wheelpath
2006 EBA – Inside Wheelpath



Designations are displayed Roadway–Lane (e.g. C1–R1) and are taken from the most recent survey

Roadway Designations

R1 – Divided Hwy, Right of Centreline in Direction of Increasing Chainage

C1 – Undivided Hwy

L1 – Divided Hwy, Left of Centreline in Direction of Increasing Chainage

Lane Designations Increase From Centreline

EBA Engineering Consultants Ltd.

CLIENT

Alberta Infrastructure and Transportation

DATE

2007–05–18

FILE NO.

E31101019

PROJECT

Rut Data Analysis 2006

TITLE

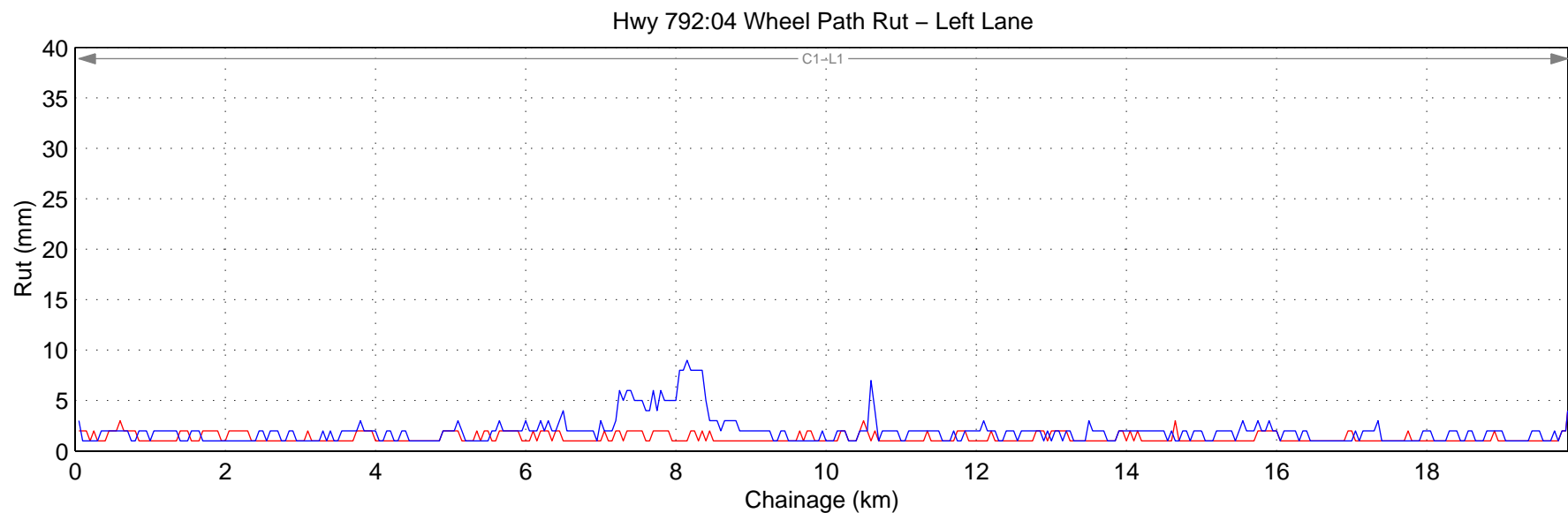
Highway 792:02
Undivided C1
Mean Wheel Path Rut

FIGURE

B.684

PAGE

1 of 1



LEGEND

2006 EBA – Outside Wheelpath
2006 EBA – Inside Wheelpath



Designations are displayed Roadway-Lane (e.g. C1-R1) and are taken from the most recent survey

Roadway Designations

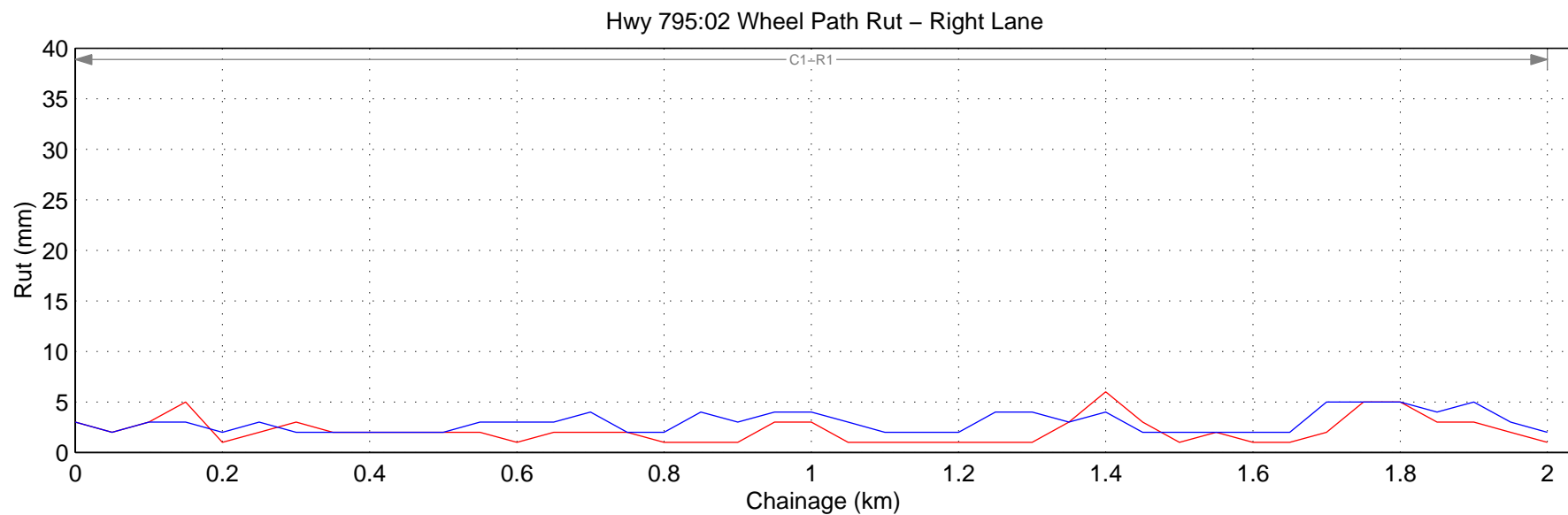
R1 – Divided Hwy, Right of Centreline in Direction of Increasing Chainage

C1 – Undivided Hwy

L1 – Divided Hwy, Left of Centreline in Direction of Increasing Chainage

Lane Designations Increase From Centreline

EBA Engineering Consultants Ltd.		PROJECT Rut Data Analysis 2006	
CLIENT Alberta Infrastructure and Transportation		TITLE Highway 792:04 Undivided C1 Mean Wheel Path Rut	
DATE 2007-05-18	FILE NO. E31101019	FIGURE B.685	PAGE 1 of 1



LEGEND

2006 EBA – Outside Wheelpath
2006 EBA – Inside Wheelpath



Designations are displayed Roadway–Lane (e.g. C1–R1) and are taken from the most recent survey

Roadway Designations

R1 – Divided Hwy, Right of Centreline in Direction of Increasing Chainage

C1 – Undivided Hwy

L1 – Divided Hwy, Left of Centreline in Direction of Increasing Chainage

Lane Designations Increase From Centreline

EBA Engineering Consultants Ltd.

CLIENT

Alberta Infrastructure and Transportation

DATE

2007–05–18

FILE NO.

E31101019

PROJECT

Rut Data Analysis 2006

TITLE

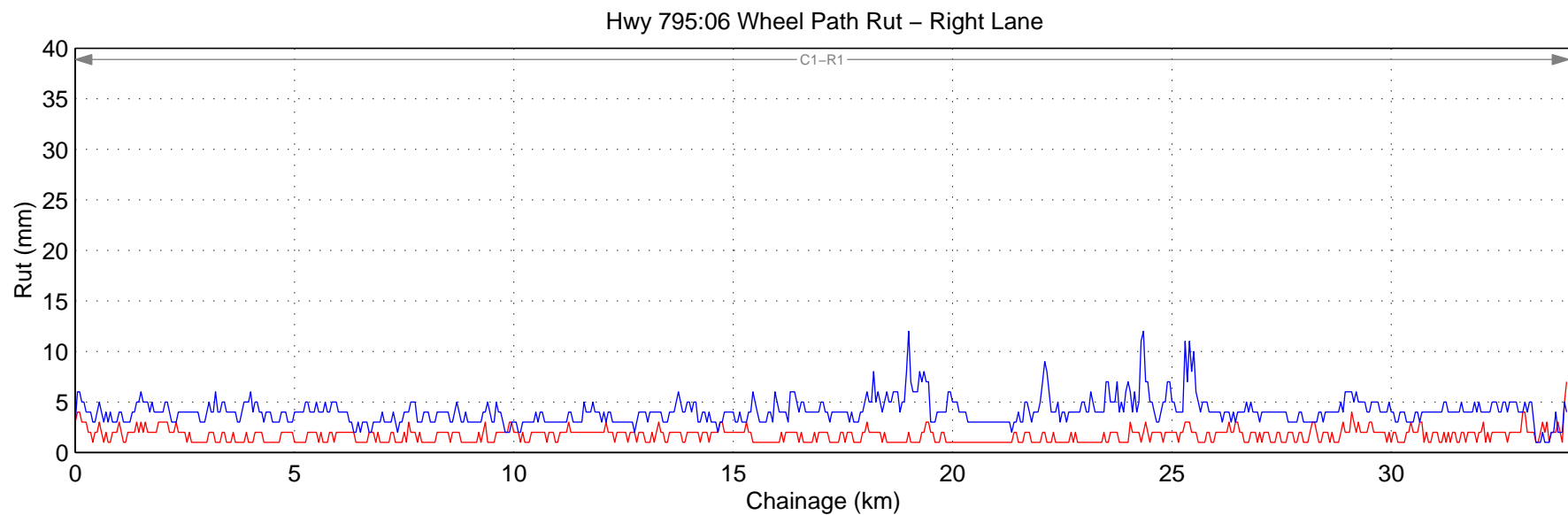
Highway 795:02
Undivided C1
Mean Wheel Path Rut

FIGURE

B.686

PAGE

1 of 1



LEGEND

2006 EBA – Outside Wheelpath
2006 EBA – Inside Wheelpath



Designations are displayed Roadway–Lane (e.g. C1–R1) and are taken from the most recent survey

Roadway Designations

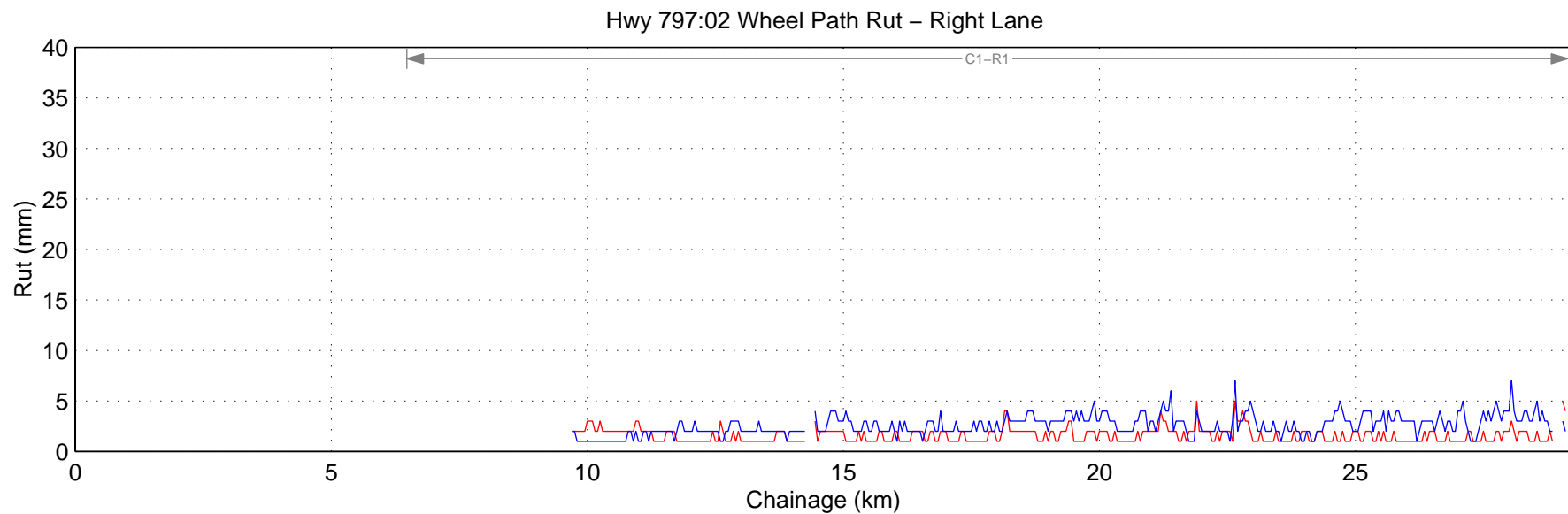
R1 – Divided Hwy, Right of Centreline in Direction of Increasing Chainage

C1 – Undivided Hwy

L1 – Divided Hwy, Left of Centreline in Direction of Increasing Chainage

Lane Designations Increase From Centreline

EBA Engineering Consultants Ltd.		PROJECT Rut Data Analysis 2006	
CLIENT Alberta Infrastructure and Transportation		TITLE Highway 795:06 Undivided C1 Mean Wheel Path Rut	
DATE 2007–05–18	FILE NO. E31101019	FIGURE B.687	PAGE 1 of 1



LEGEND

2006 EBA – Outside Wheelpath
2006 EBA – Inside Wheelpath



Designations are displayed Roadway–Lane (e.g. C1–R1) and are taken from the most recent survey

Roadway Designations

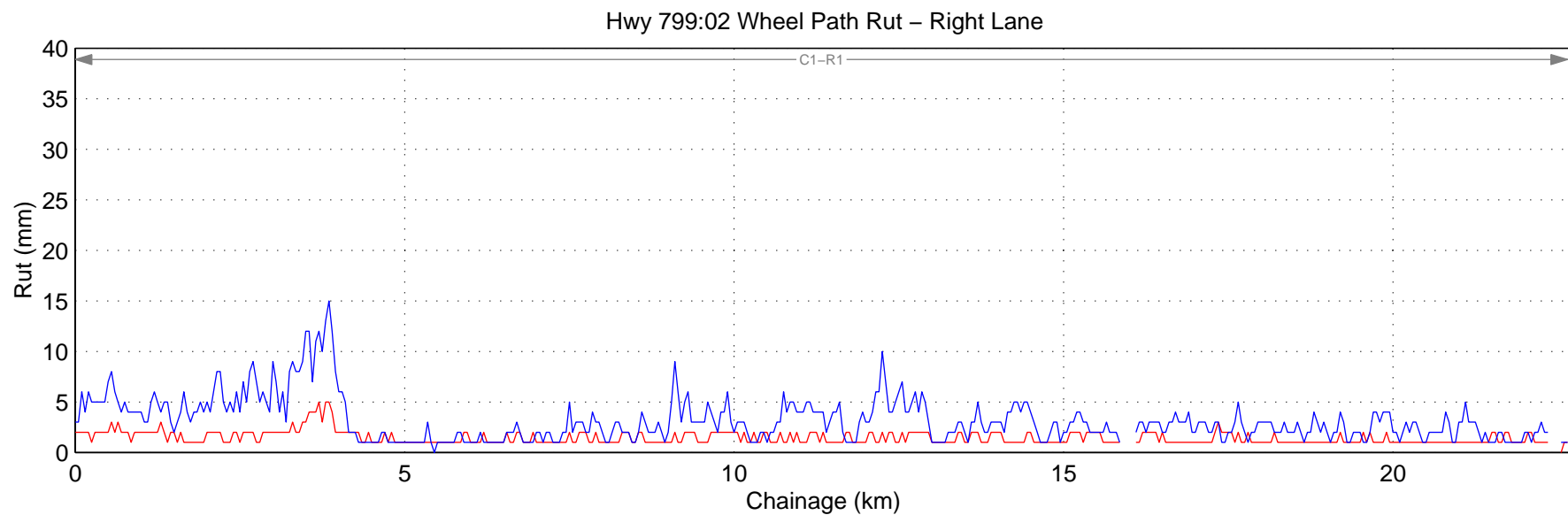
R1 – Divided Hwy, Right of Centreline in Direction of Increasing Chainage

C1 – Undivided Hwy

L1 – Divided Hwy, Left of Centreline in Direction of Increasing Chainage

Lane Designations Increase From Centreline

EBA Engineering Consultants Ltd.		PROJECT Rut Data Analysis 2006	
CLIENT Alberta Infrastructure and Transportation		TITLE Highway 797:02 Undivided C1 Mean Wheel Path Rut	
DATE 2007-05-18	FILE NO. E31101019	FIGURE B.688	PAGE 1 of 1



LEGEND

2006 EBA – Outside Wheelpath
2006 EBA – Inside Wheelpath



Designations are displayed Roadway–Lane (e.g. C1–R1) and are taken from the most recent survey

Roadway Designations

R1 – Divided Hwy, Right of Centreline in Direction of Increasing Chainage

C1 – Undivided Hwy

L1 – Divided Hwy, Left of Centreline in Direction of Increasing Chainage

Lane Designations Increase From Centreline

EBA Engineering Consultants Ltd.

CLIENT

Alberta Infrastructure and Transportation

DATE

2007–05–18

FILE NO.

E31101019

PROJECT

Rut Data Analysis 2006

TITLE

Highway 799:02
Undivided C1
Mean Wheel Path Rut

FIGURE

B.689

PAGE

1 of 1