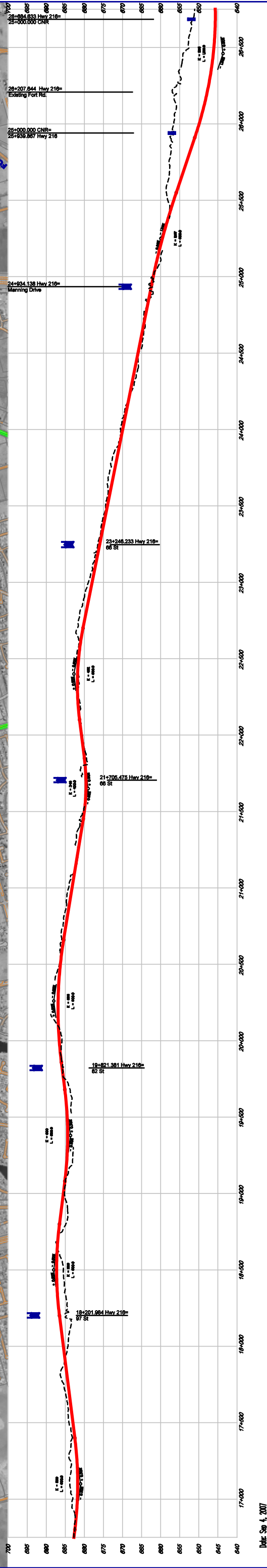
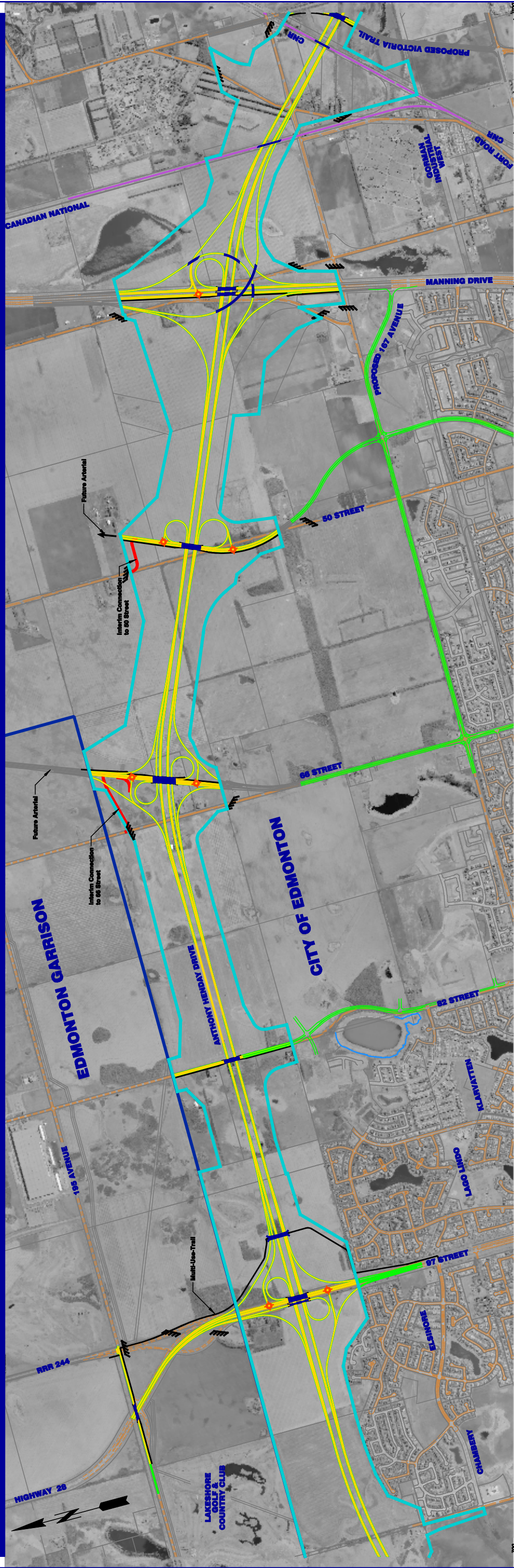



North Leg - Anthony Henday Drive



Date: Sep 4, 2007



- Legend**
- PROPOSED ANTHONY HENDAY DRIVE
 - TRANSPORTATION AND UTILITY CORRIDOR (TUC) COMPONENTS
 - TUC BOUNDARY
 - CITY BOUNDARY
 - TRAFFIC SIGNALS
 - ROAD CLOSURE



North Leg - Anthony Henday Drive Year 2040 Plan Profile 97 Street - Victoria Trail

PRELIMINARY
FOR DECISION ONLY
DATE: 3-4-2007
SUBJECT TO REVISION

