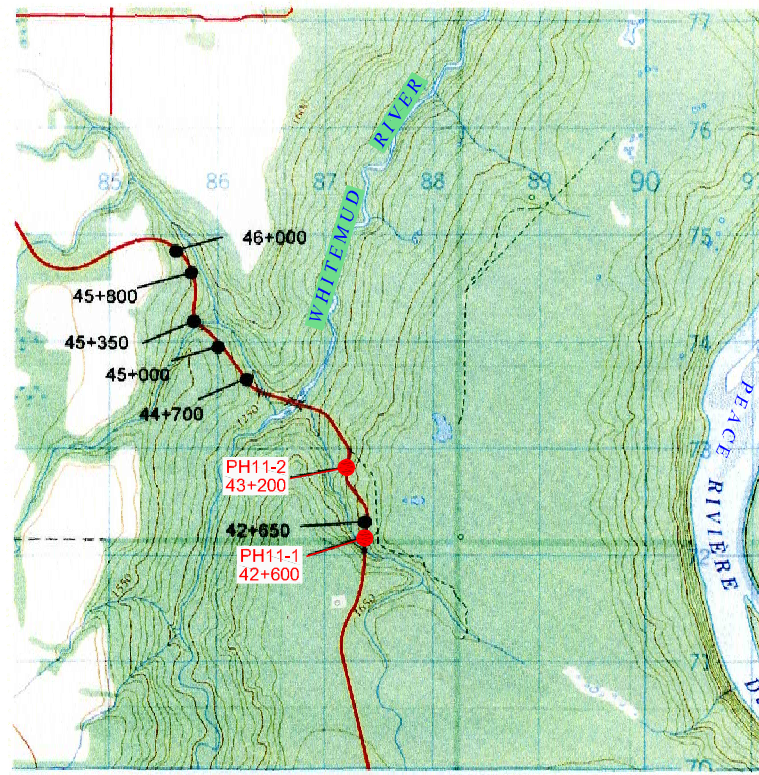
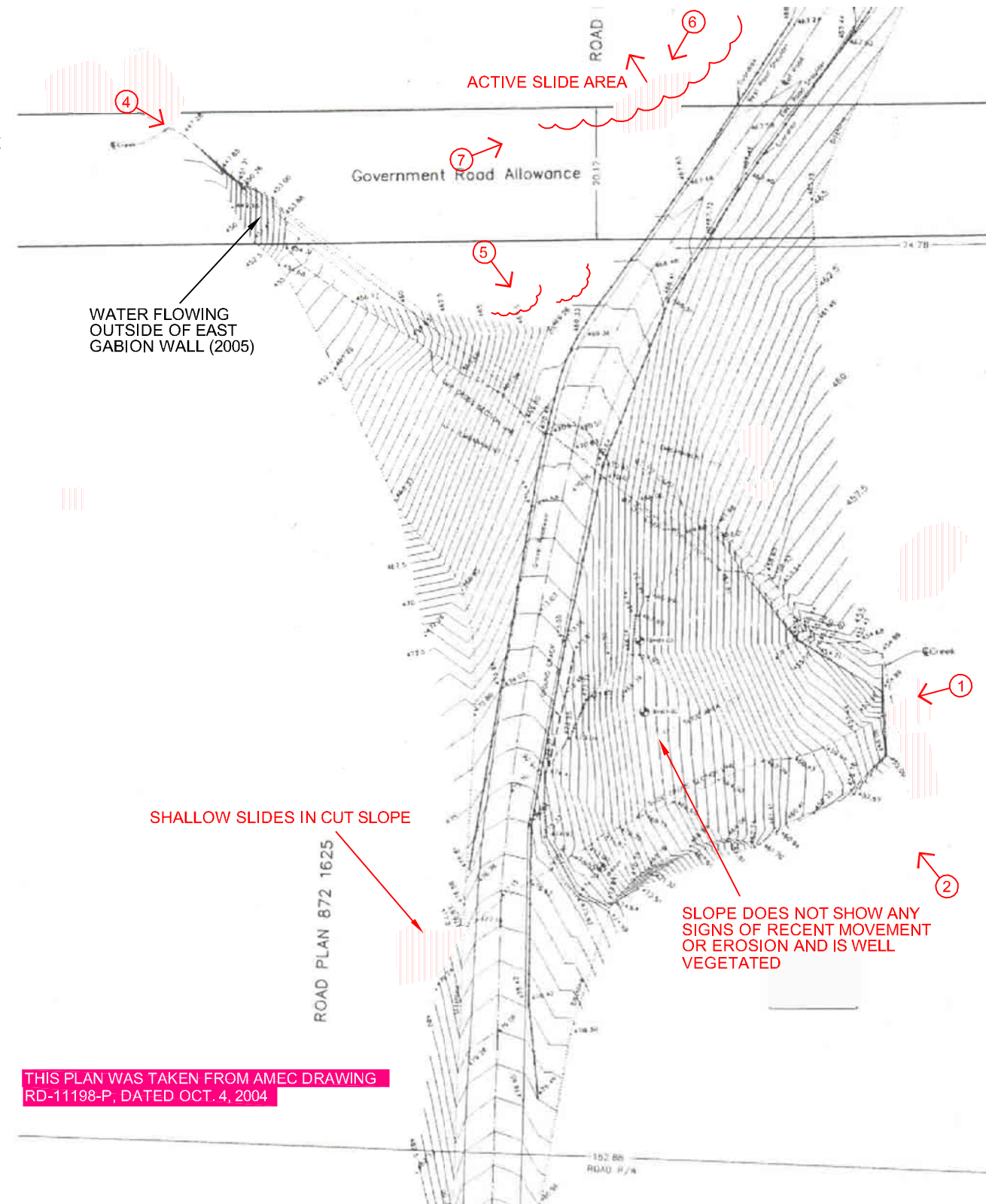
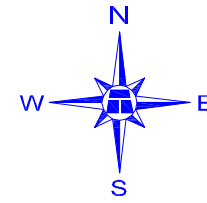
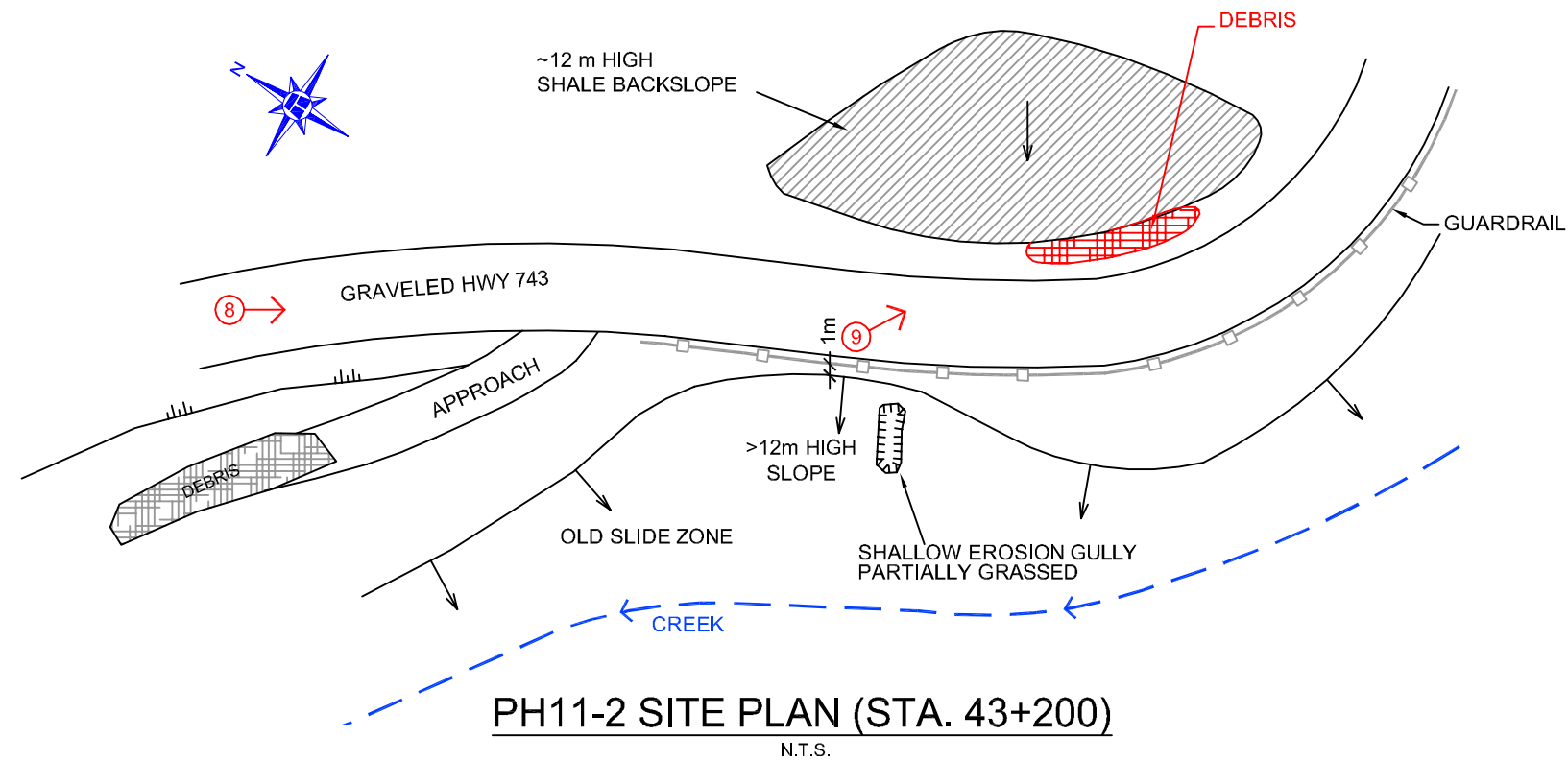


SITE MAP
NOT TO SCALE



SITE LOCATION MAP
NOT TO SCALE



THIS PLAN WAS TAKEN FROM AMEC DRAWING
RD-11198-P, DATED OCT. 4, 2004

NOTES :

1. FEATURE LOCATIONS ARE APPROXIMATE.
2. PREVIOUS OBSERVATIONS SHOWN IN BLACK
3. JUNE 2006 OBSERVATIONS SHOWN IN RED

LEGEND :

- ① → PHOTO AND DIRECTION

FIGURE PH11-1
HWY 743:02 WHITEMUD RIVER, STA 42+600 AND 43+200
PEACE REGION (PEACE RIVER / HIGH LEVEL) GEOHAZARD ASSESSMENTS
DATE : SEPTEMBER, 2006
THURBER PROJECT #15-85-37-C3D