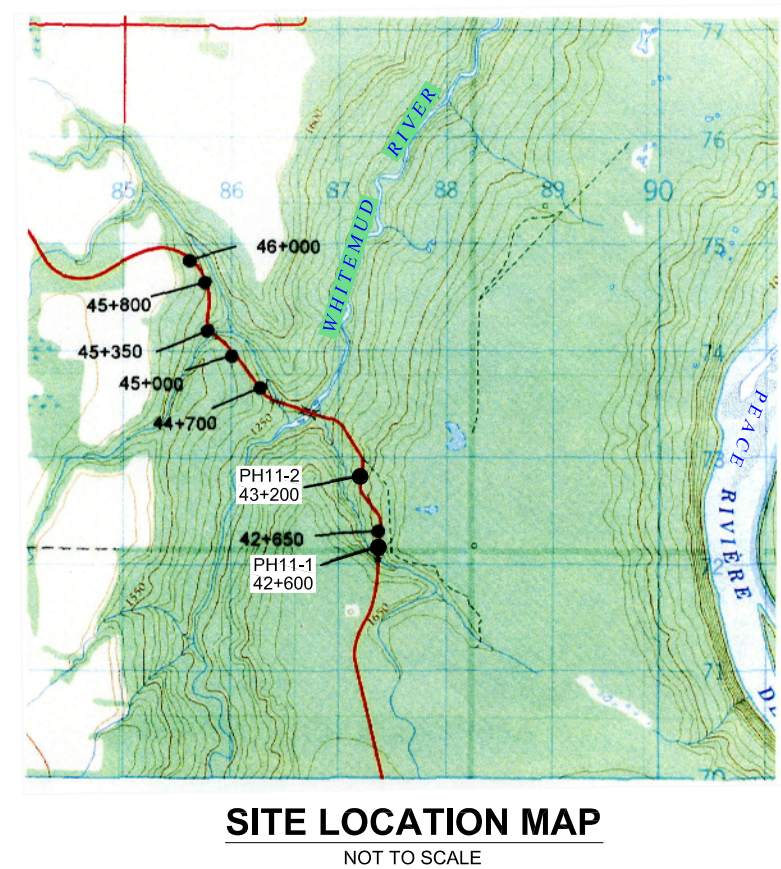
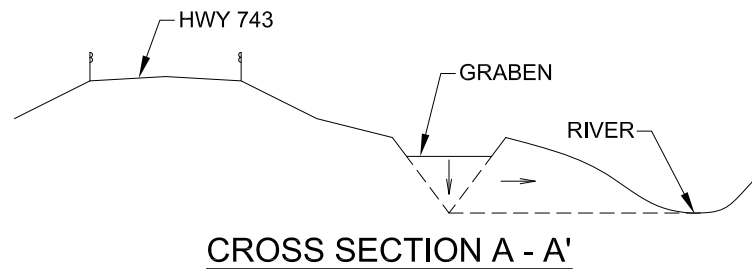
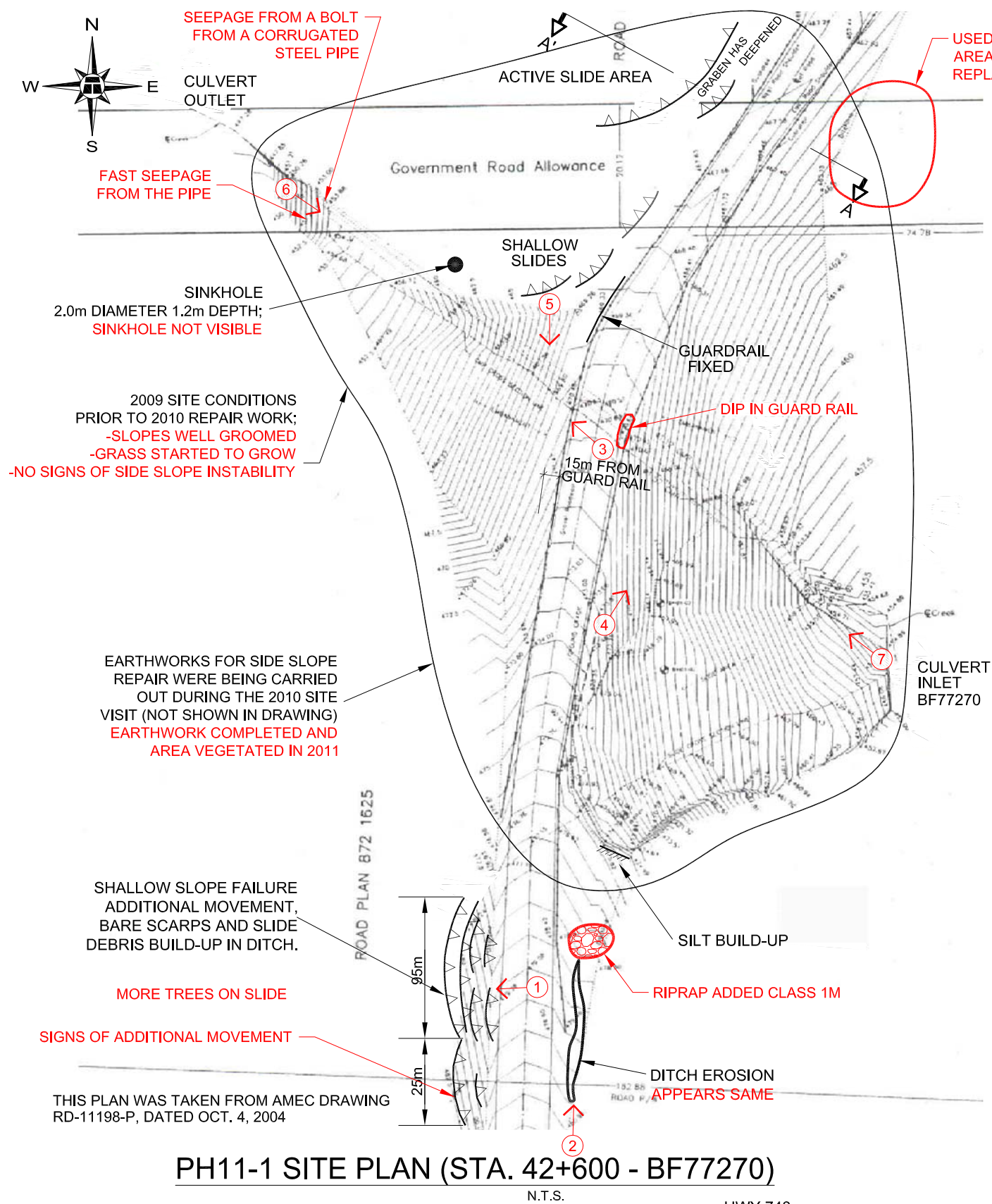


Z:\15115-16-264\Fall 2011\15-16-264_PH11-1.dwg-Dec. 12, 2011 8:48



NOTES :

1. FEATURE LOCATIONS ARE APPROXIMATE.
2. PREVIOUS OBSERVATIONS SHOWN IN BLACK
3. JUNE 2011 OBSERVATIONS SHOWN IN RED

LEGEND :

- ① → PHOTO AND DIRECTION
- ▽ SLIDE BACKSCARP

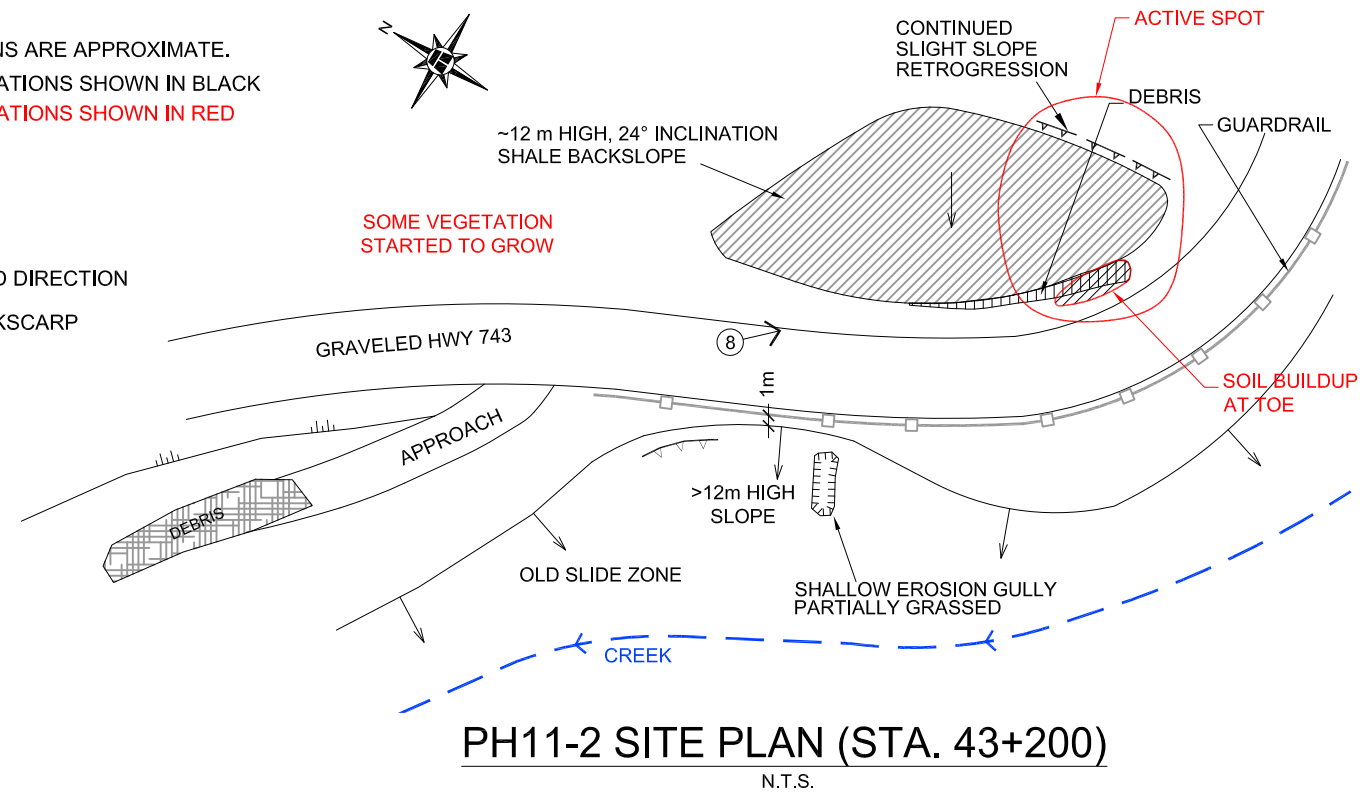


FIGURE PH11-1
HWY 743:02 WHITEMUD RIVER, STA 42+600 AND 43+200
PEACE REGION (PEACE RIVER / HIGH LEVEL) GEOHAZARD ASSESSMENTS
DATE : JUNE 2011
THURBER PROJECT #15-16-264