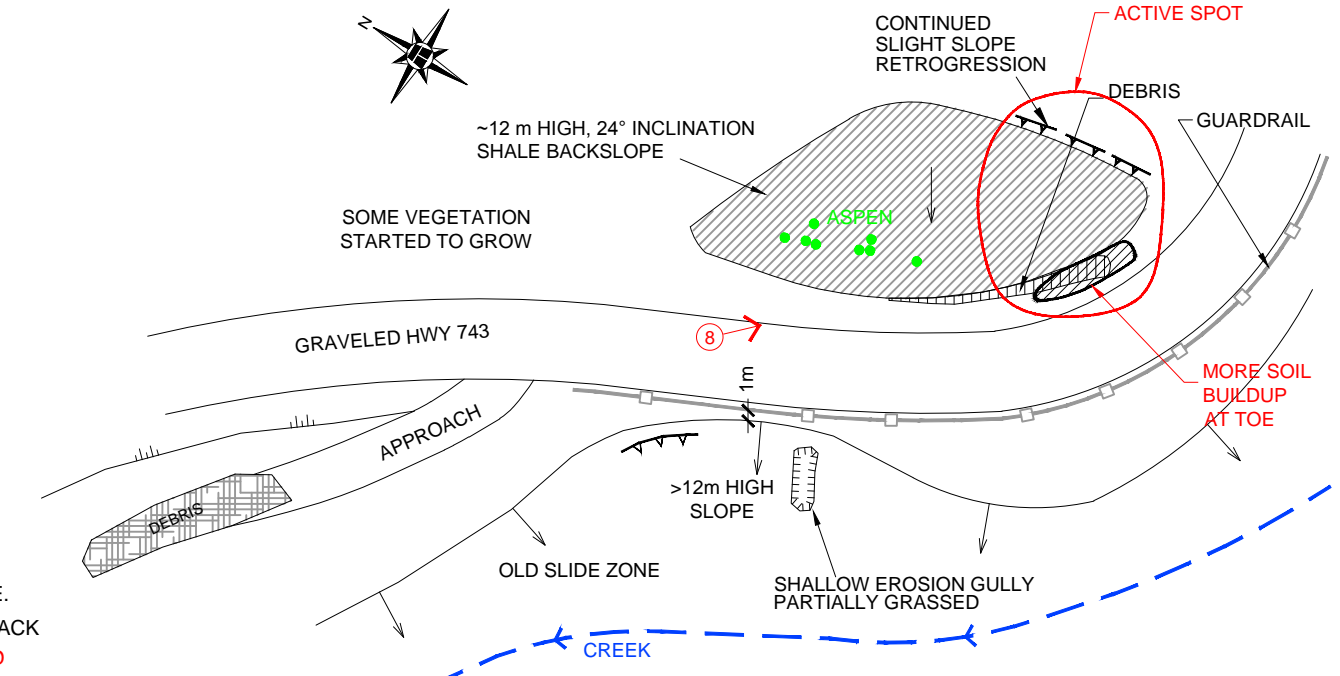
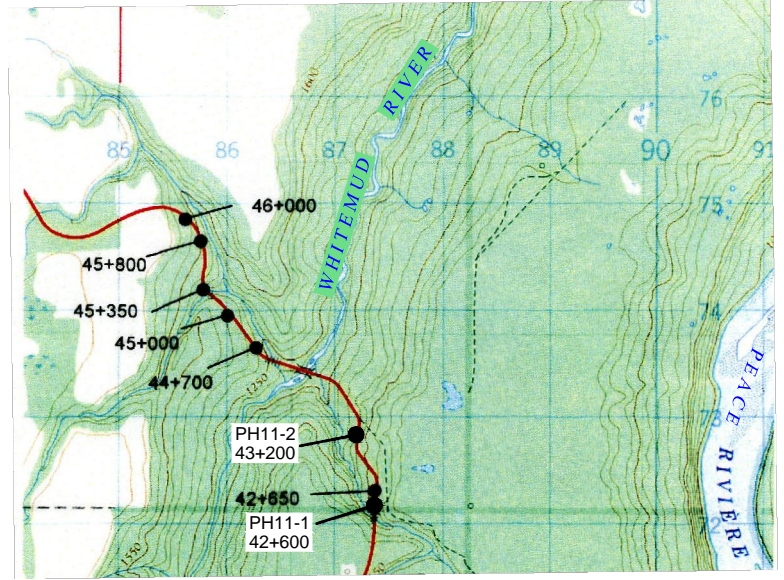
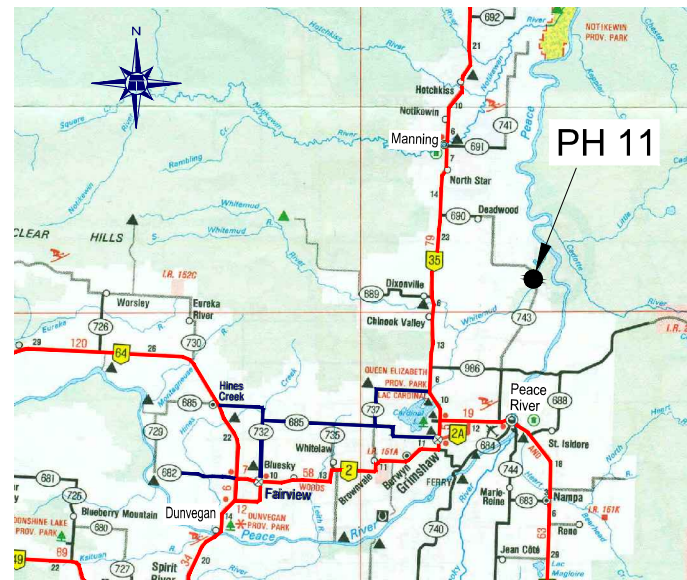
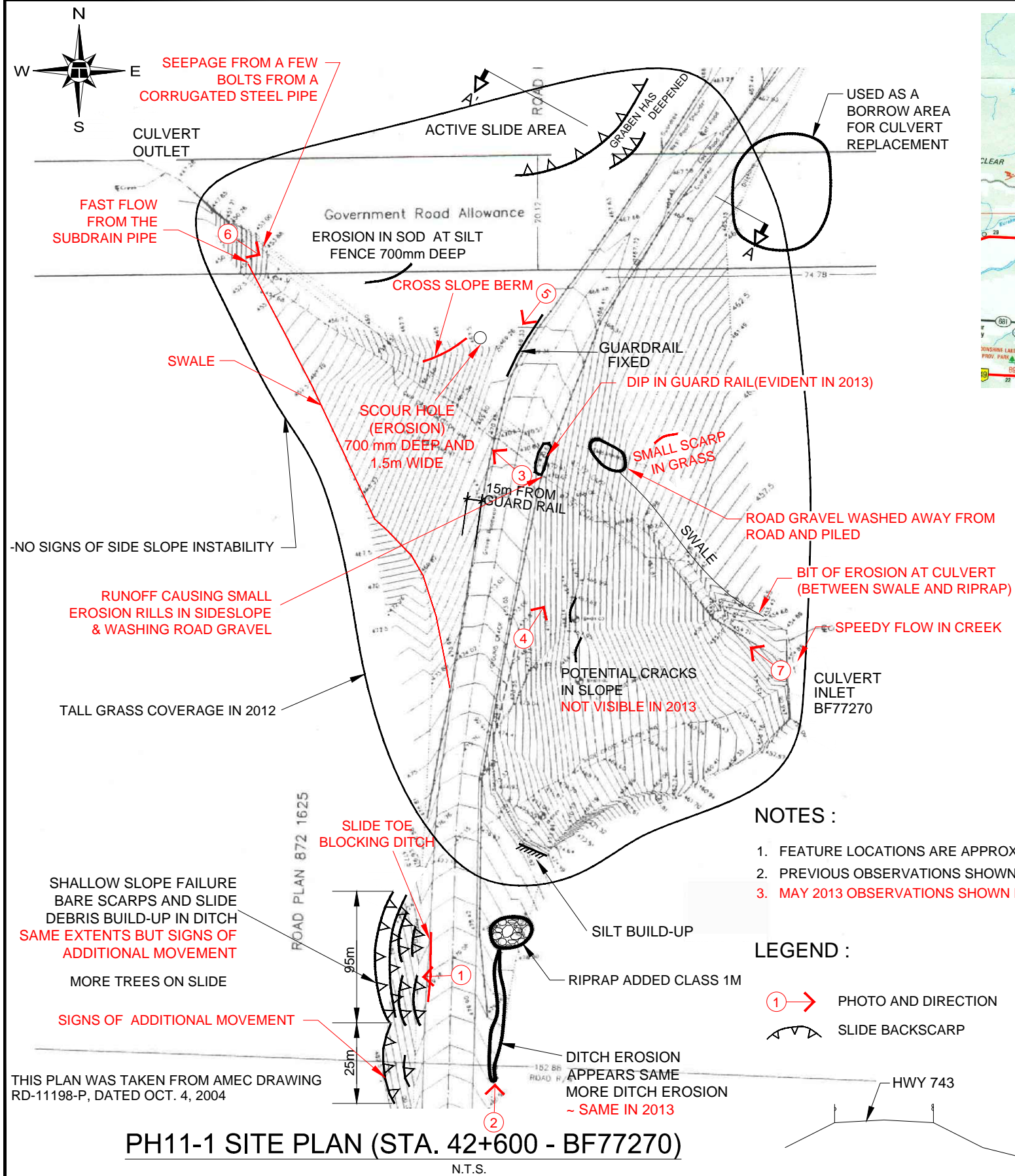
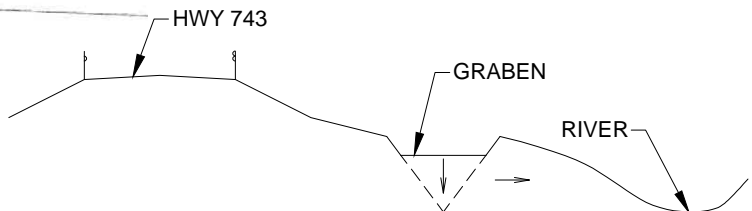


Z:\15115-16-283\PH11-1.dwg Dec. 04, 2013 9:20am



- NOTES :**
1. FEATURE LOCATIONS ARE APPROXIMATE.
 2. PREVIOUS OBSERVATIONS SHOWN IN BLACK
 3. MAY 2013 OBSERVATIONS SHOWN IN RED

- LEGEND :**
- ① → PHOTO AND DIRECTION
 - ↗ SLIDE BACKSCARP



PEACE REGION (PEACE RIVER / HIGH LEVEL)

HWY 743:02 WHITEMUD RIVER, STA 42+600 AND 43+200 GEOHAZARD ASSESSMENTS

FIGURE PH11-1

DRAWN BY	ML
DESIGNED BY	HSP
APPROVED BY	DWP
SCALE	AS SHOWN
DATE	DECEMBER 2013
FILE No.	15-16-283

THURBER ENGINEERING LTD.