
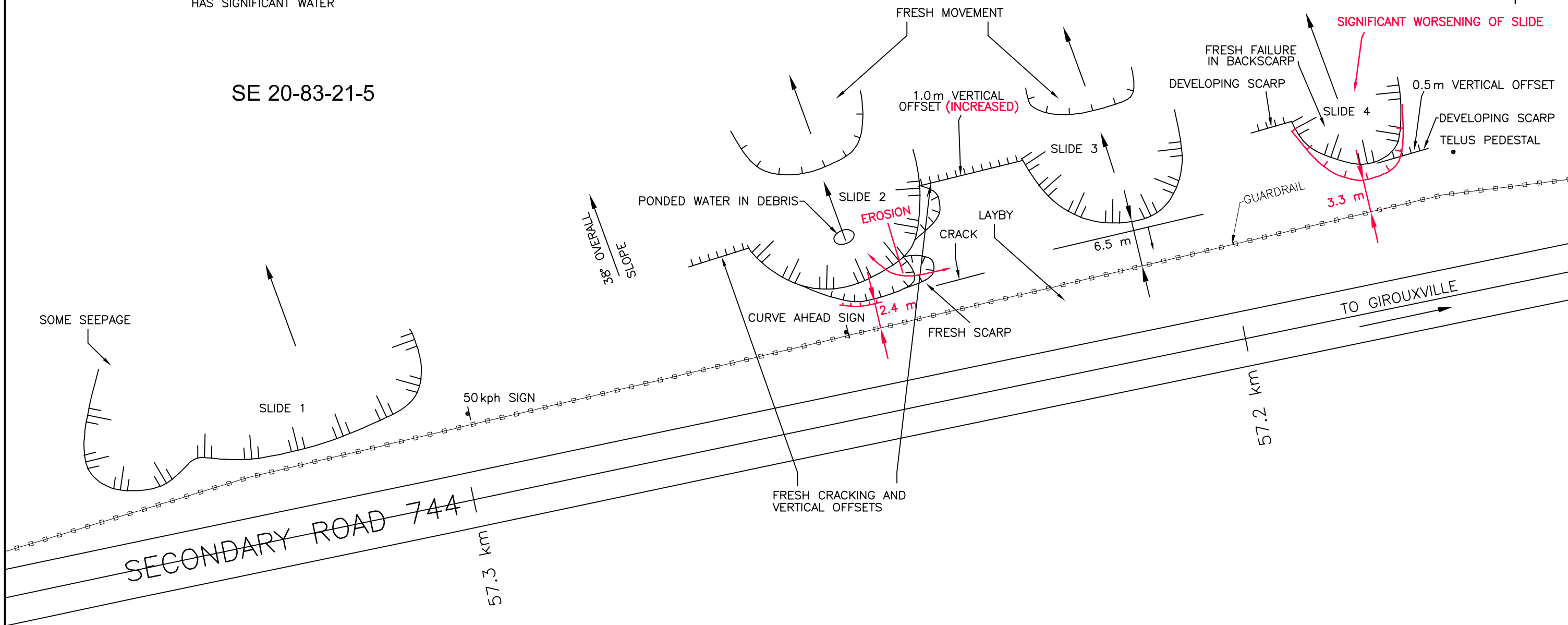


SAG POND AT BASE OF SLIDE
HAS SIGNIFICANT WATER



SE 20-83-21-5



NOTES:

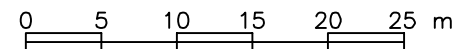
- 1 LOCATION DATA RECORDED USING HAND HELD GPS RECEIVER. ALL LOCATIONS ARE APPROXIMATE AND ARE FOR ILLUSTRATIVE PURPOSES ONLY.
- 2 2009 OBSERVATIONS SHOWN IN RED

Government of Alberta ■
Transportation

PEACE REGION (PEACE RIVER/HIGH LEVEL)
PH12 HEART RIVER SLIDES

SITE PLAN

FIGURE 1



DRAWN BY	ICB	DESIGNED BY		APPROVED BY	
SCALE	1:500	DATE	JULY 3, 2009	FILE No.	15-16-229-ABB

