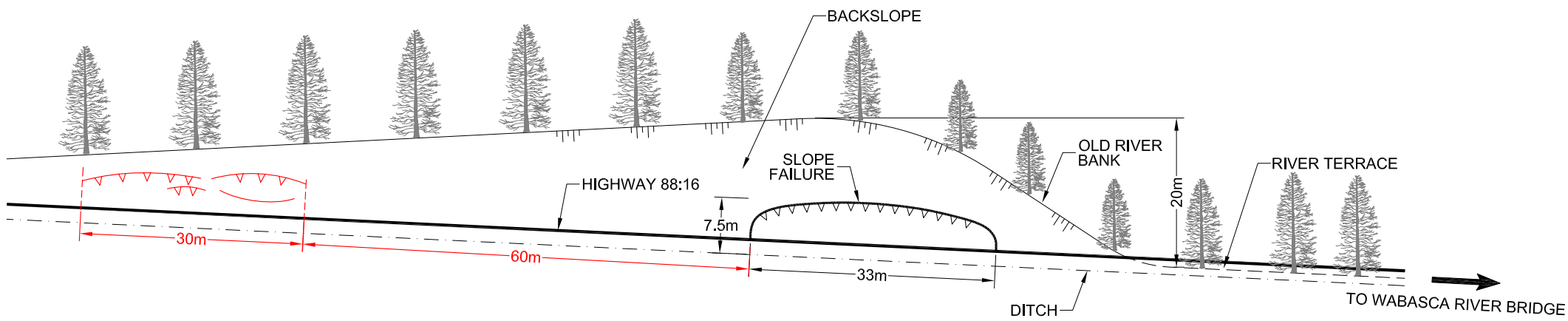
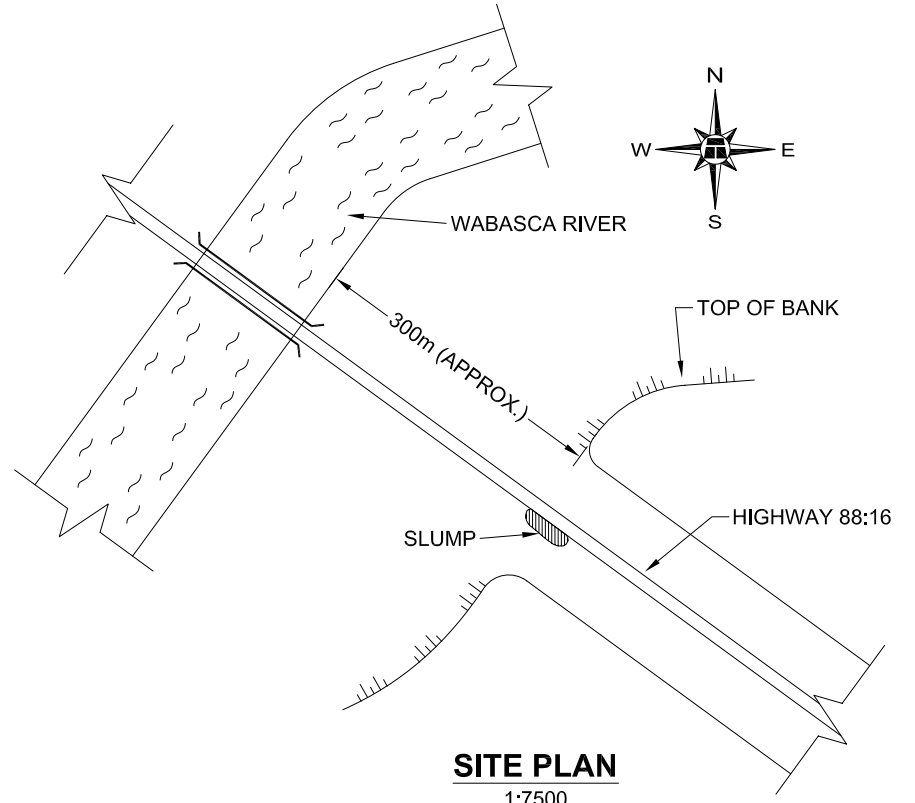


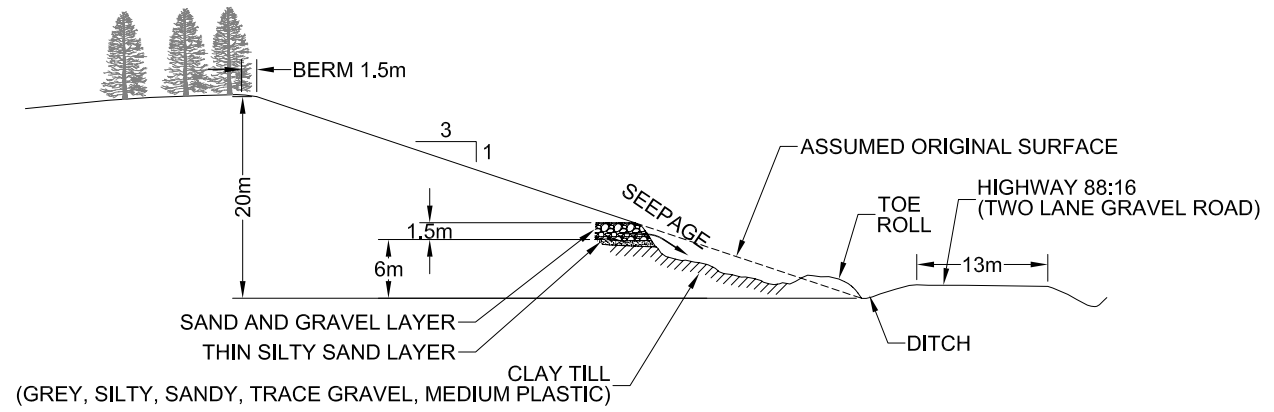
SITE MAP
NOT TO SCALE



CROSS-SECTION A-A'
1:750



SITE PLAN
1:7500



CROSS-SECTION B-B'
1:750

- LEGEND**
- SLIDE BACKSCARP
 - PHOTO AND DIRECTION

FIGURE PH57-1
PH57 : HWY 88:16 - EAST OF WABASCA RIVER CROSSING
PEACE REGION (PEACE RIVER / HIGH LEVEL) GEOHAZARD ASSESSMENTS

DATE : MAY 2009
THURBER PROJECT # 15-16-227