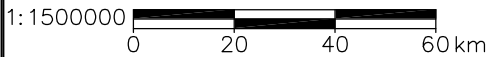
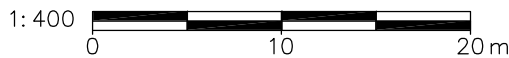


KEY PLAN

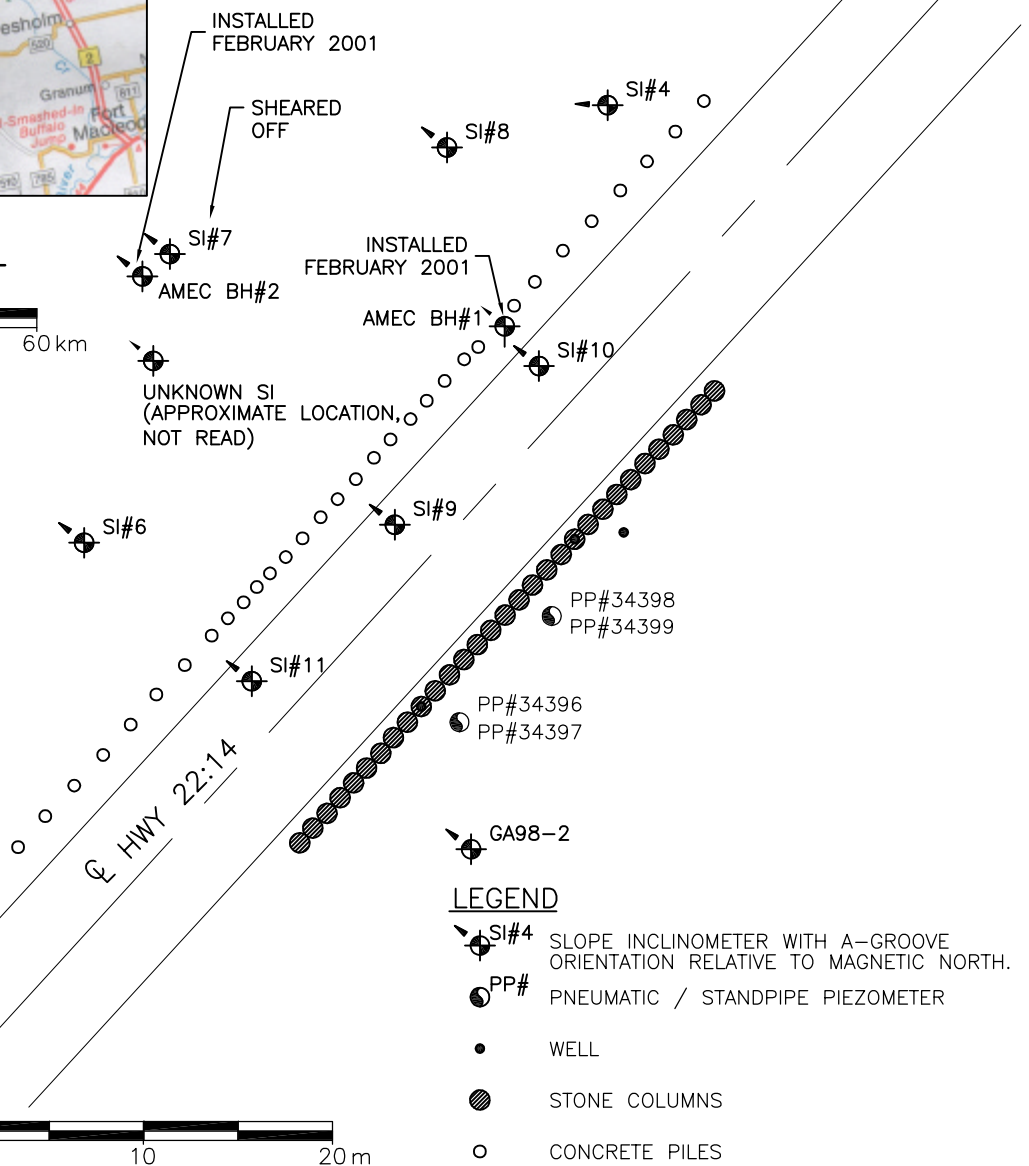
1:1500000



1:1500000



1:400



LEGEND

- SI#4 SLOPE INCLINOMETER WITH A-GROOVE ORIENTATION RELATIVE TO MAGNETIC NORTH.
- PP# PNEUMATIC / STANDPIPE PIEZOMETER
- WELL
- STONE COLUMNS
- CONCRETE PILES

AMEC Earth & Environmental Limited

CLIENT:

ALBERTA TRANSPORTATION

PROJECT: **SOUTHERN REGION LANDSLIDE MONITORING**

TITLE: **INSTRUMENTATION SITE PLAN
HWY 22:14
PRIDDIS SLIDE AREA**

DATE: OCTOBER 2001	JOB No.: CG25132	CAD FILE: 25132R04.DWG	FIGURE No.: FIGURE I-S2	REV. A
-----------------------	---------------------	---------------------------	----------------------------	-----------