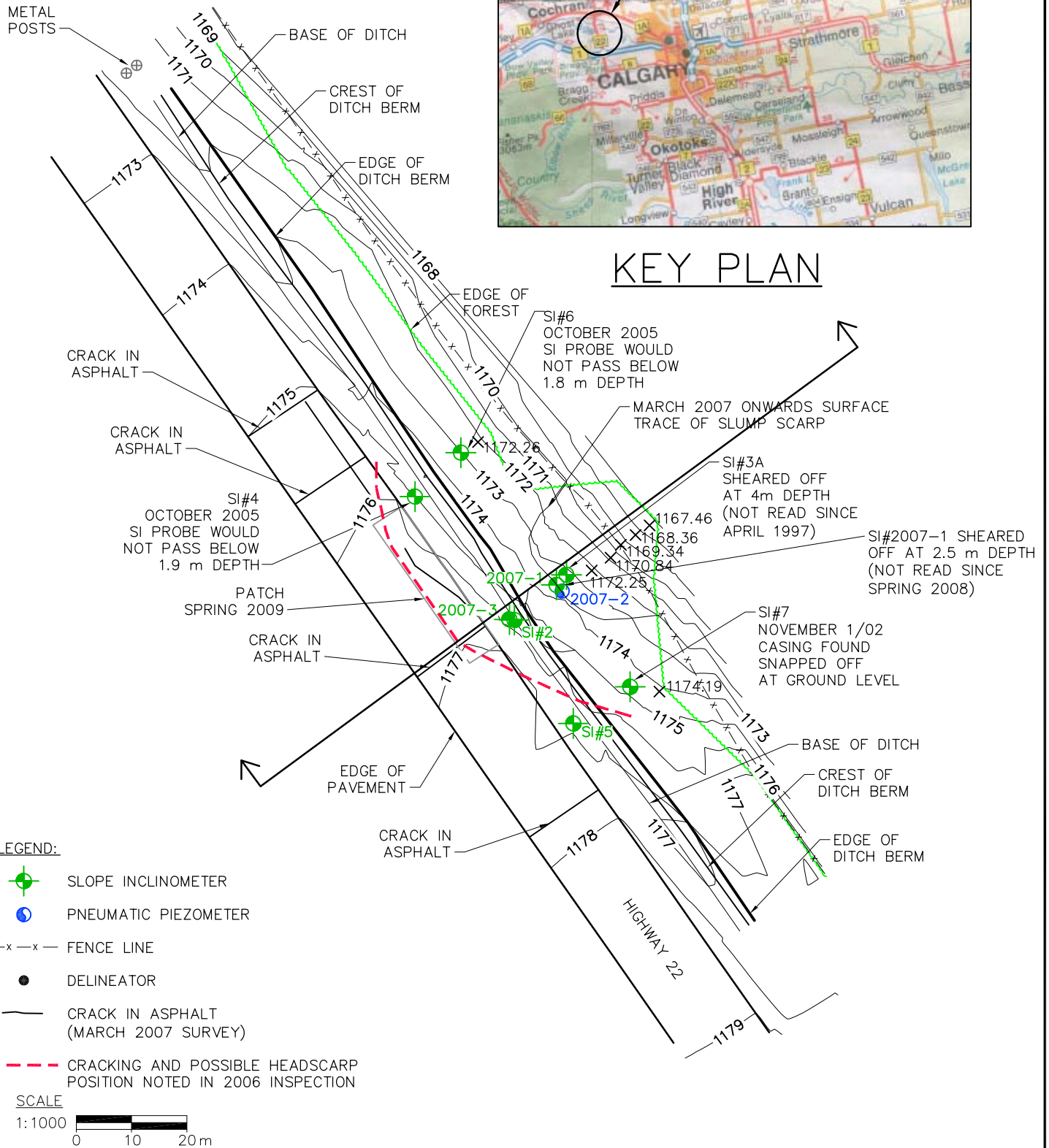




KEY PLAN

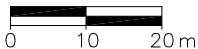


LEGEND:

- SLOPE INCLINOMETER
- PNEUMATIC PIEZOMETER
- FENCE LINE
- DELINEATOR
- CRACK IN ASPHALT (MARCH 2007 SURVEY)
- CRACKING AND POSSIBLE HEADSCARP POSITION NOTED IN 2006 INSPECTION

SCALE

1:1000



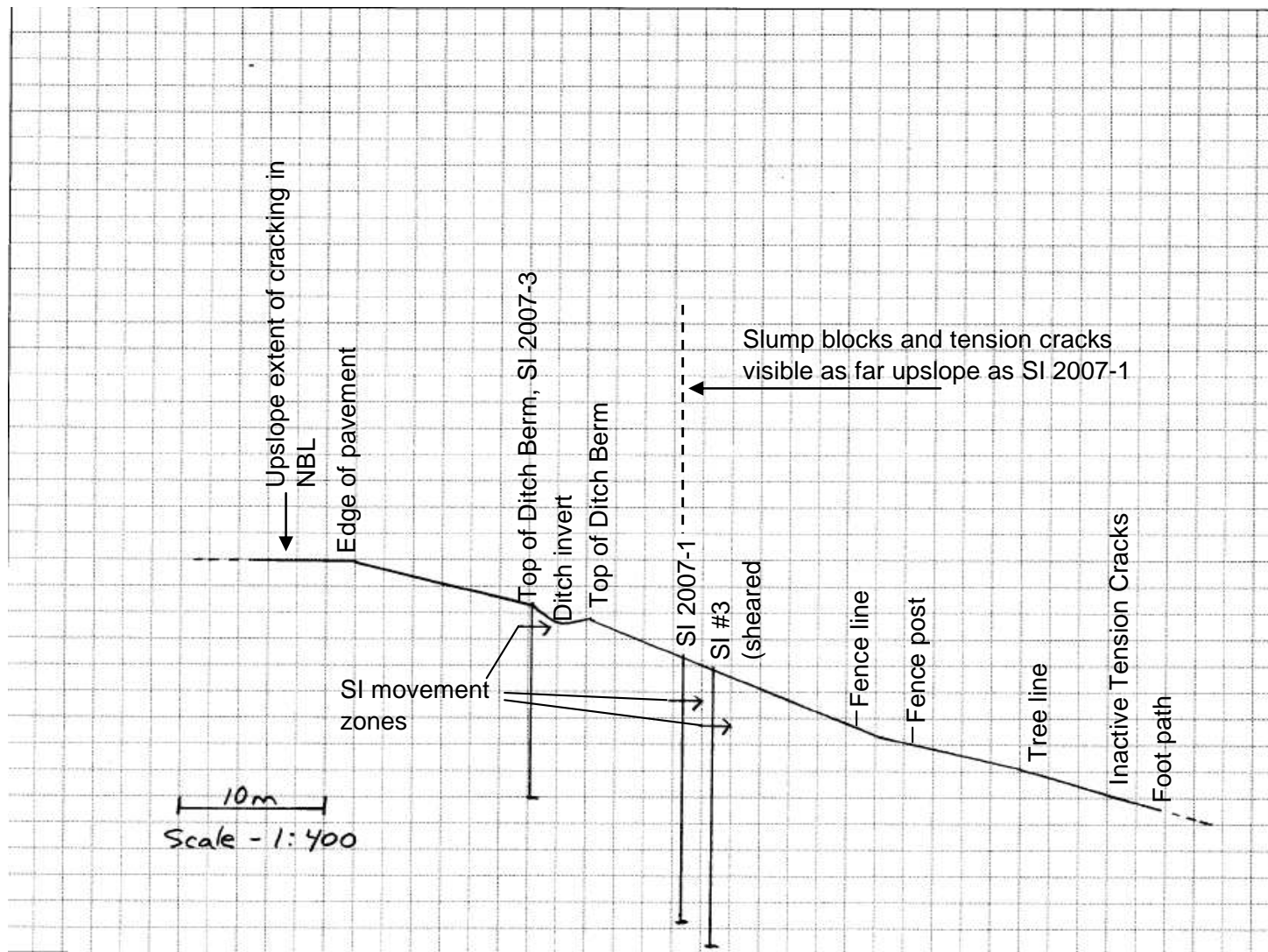
amec Earth & Environmental

PROJECT: **SOUTHERN REGION GEOHAZARD ASSESSMENT AND INSTRUMENTATION MONITORING**

TITLE: **S3 - COCHRANE SLIDE AREA SITE PLAN**

CLIENT: **Alberta** Transportation

DATE: JULY 2009	JOB No.: CG25309.B	CAD FILE: 25309N24.dwg	FIGURE No.: FIGURE S3-1	REV. A
-----------------	--------------------	------------------------	-------------------------	--------



Client	Alberta Transportation		Figure S3-2	
Project	Southern Region Geohazard Assessment		Date:	Revision
			Jul-09	
	S3 - COCHRANE, HIGHWAY 22:16 CROSS-SECTION		Job No.	CG25309.B
			File No.:	

