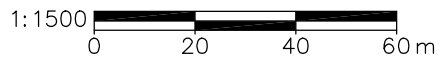
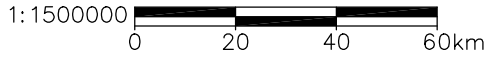




KEY PLAN

1:1500000




LEGEND

-  SI#4 SLOPE INCLINOMETER WITH A-GROOVE ORIENTATION RELATIVE TO MAGNETIC NORTH.
-  PP# PNEUMATIC PIEZOMETER

AMEC Earth & Environmental Limited	PROJECT: SOUTHERN REGION LANDSLIDE MONITORING				
	TITLE: INSTRUMENTATION SITE PLAN HWY 2:08 WILLOW CREEK SLIDE AREA				
CLIENT: ALBERTA TRANSPORTATION	DATE: JUNE 2002	JOB No.: CG25132	CAD FILE: 25132R02.dwg	FIGURE No.: FIGURE 1-S4	REV. A

LEGEND

 Slide Area



Enlarged View from Airphoto

AP 82H LN-18
AS5010-96
May 6/99

Approx Scale: 1:3650

Alberta Transportation/S. Region Landslide Monitoring Program		Figure S4-1		
Site S4 - Willow Creek		Date:	Revision	
		Jun 2002	A	
Site S4 - Willow Creek		Job No.	CG25132.B	
		File No:	CR08AB04.ai	