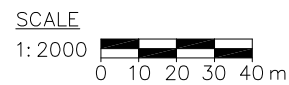
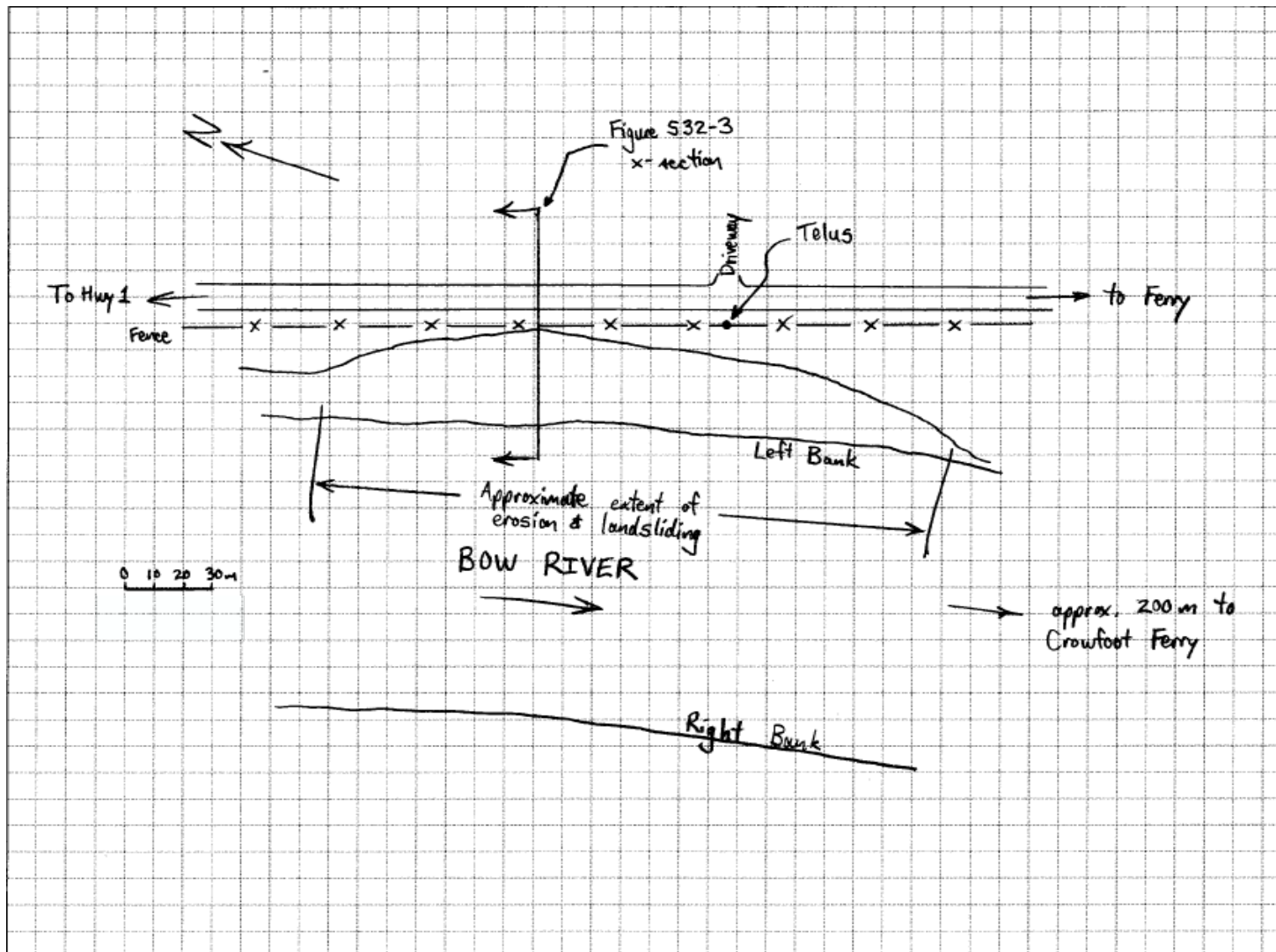




AIR PHOTO REFERENCE: GOVERNMENT OF ALBERTA, 05-164, 821, LN-27, AS5333B #249, 1:10 000



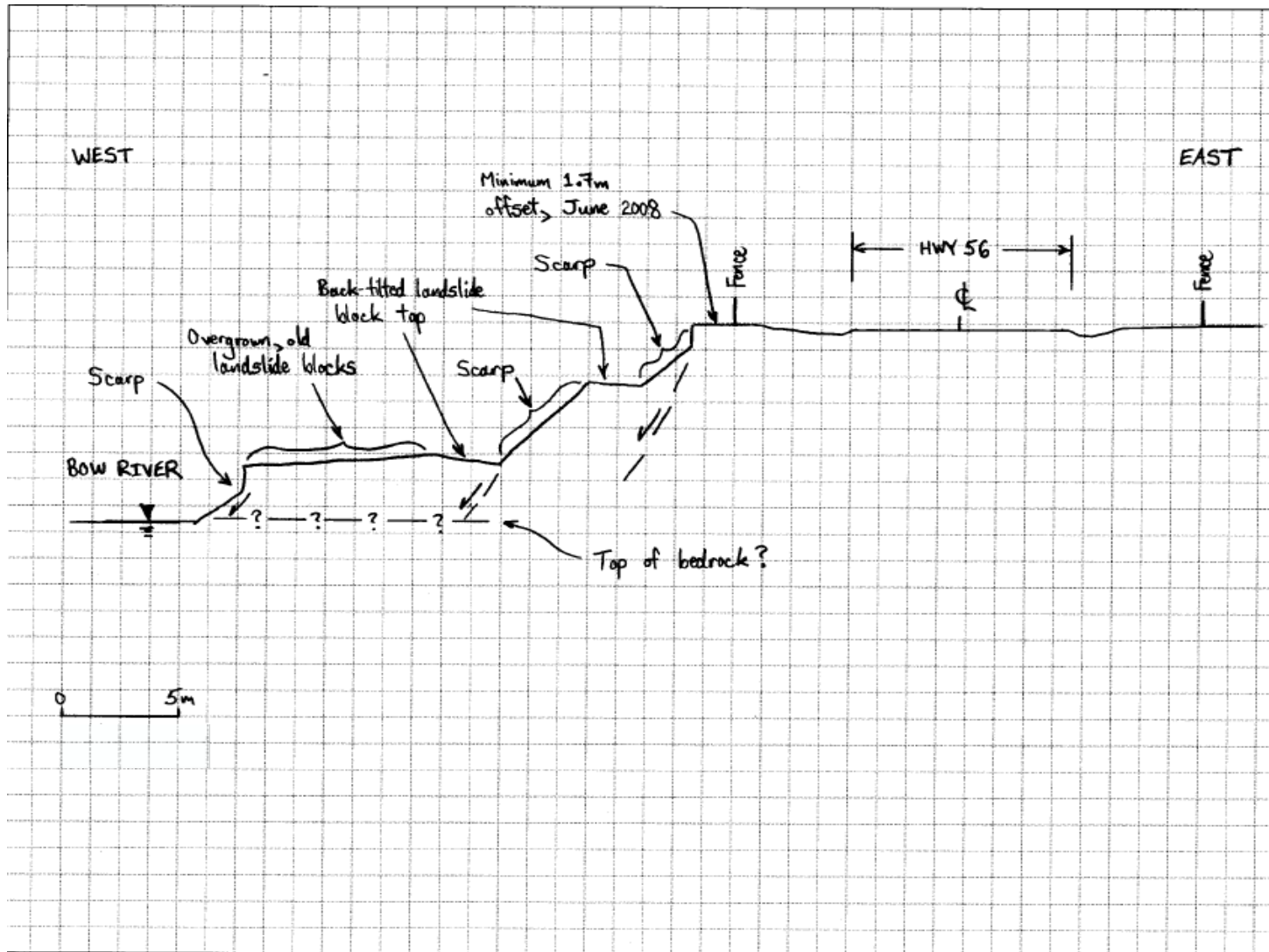
	PROJECT: SOUTHERN REGION GEOHAZARD ASSESSMENT				
	TITLE: SITE LOCATION, HIGHWAY 56 S32 - BOW RIVER UPSTREAM OF CROWFOOT FERRY				
CLIENT:			DATE: AUGUST 2008	JOB No.: CG25277	CAD FILE: 25277N03.dwg
				FIGURE No.: FIGURE S32-1	REV. A



Notes:
 1. All dimensions approximate.

Client	Alberta Transportation		Figure S32-2	
Project	Southern Region Geohazard Assessment		Date: Aug-08	Revision
S32 - BOW RIVER UPSTREAM OF CROWFOOT FERRY HIGHWAY 56 SCHEMATIC SITE PLAN			Job No. CG25277.B	
			File No.:	





Notes:

1. Cross-section at point of minimum offset between landslide scarp and fenceline.
2. All dimensions approximate and from June 2008 site inspection.

Client	Alberta Transportation		Figure S32-3	
Project	Southern Region Geohazard Assessment		Date:	Revision
S32 - BOW RIVER UPSTREAM OF CROWFOOT FERRY HIGHWAY 56 CROSS-SECTION			Aug-08	
			Job No.	CG25277.B
			File No.:	

