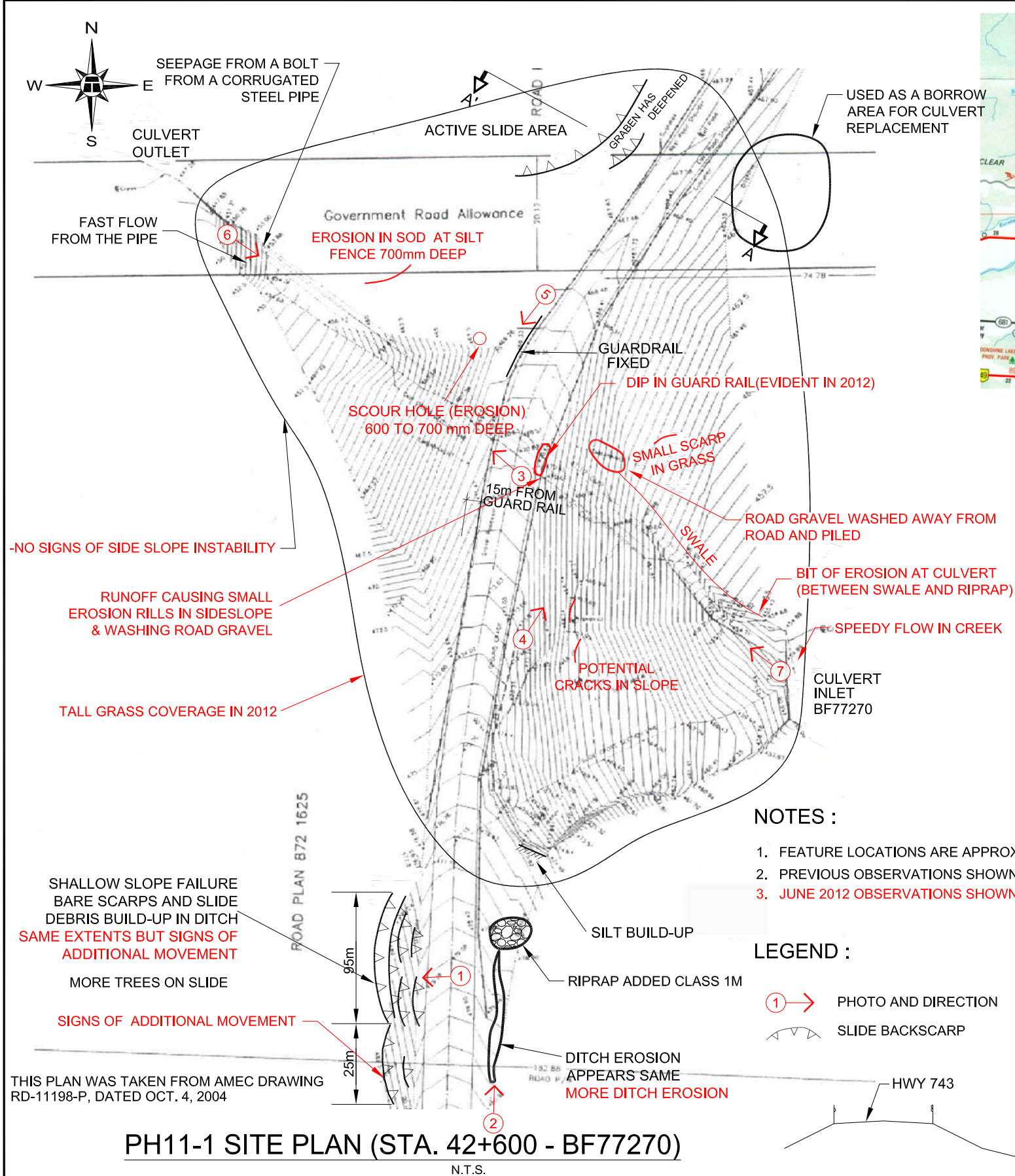
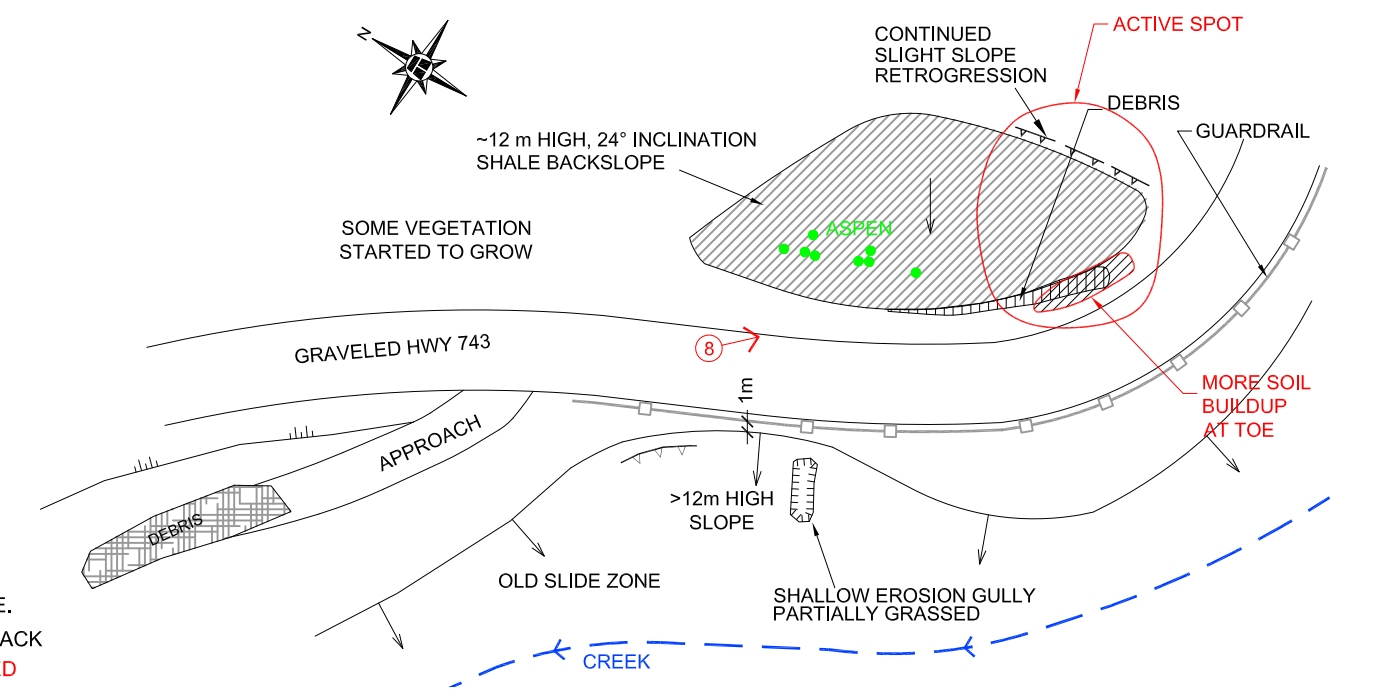
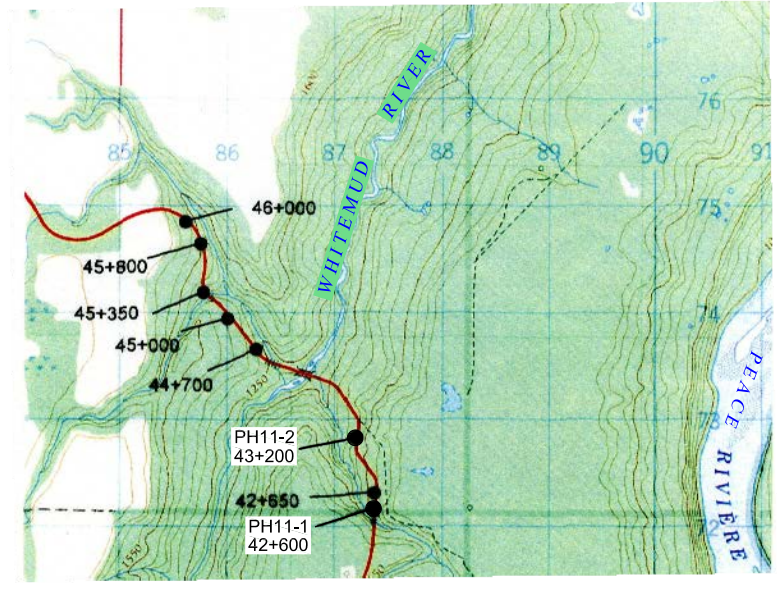
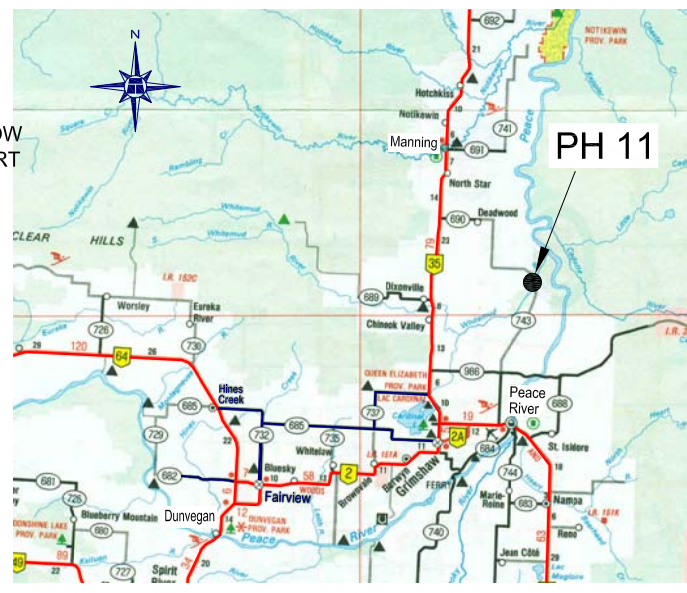
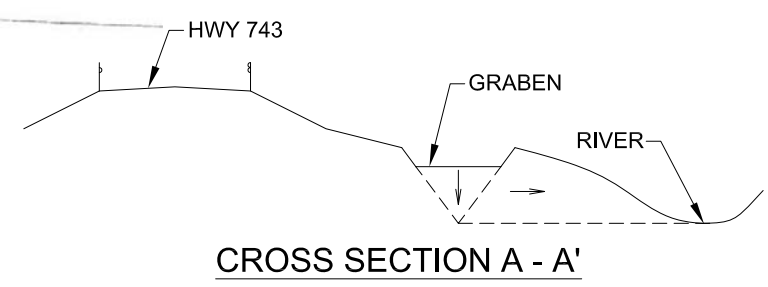


Z:\1515-16-273\15-16-273 PH11-1.dwg-Oct. 26, 2012 1:35pm



- NOTES :**
1. FEATURE LOCATIONS ARE APPROXIMATE.
 2. PREVIOUS OBSERVATIONS SHOWN IN BLACK
 3. JUNE 2012 OBSERVATIONS SHOWN IN RED

- LEGEND :**
- ① → PHOTO AND DIRECTION
 - ▽ SLIDE BACKSCARP



Government of Alberta
Transportation

PEACE REGION (PEACE RIVER / HIGH LEVEL)

HWY 743:02 WHITEMUD RIVER, STA 42+600 AND 43+200 GEOHAZARD ASSESSMENTS

FIGURE PH11-1

DRAWN BY	ML
DESIGNED BY	HSP
APPROVED BY	DWP
SCALE	AS SHOWN
DATE	OCTOBER 2012
FILE No.	15-16-273

THURBER ENGINEERING LTD.