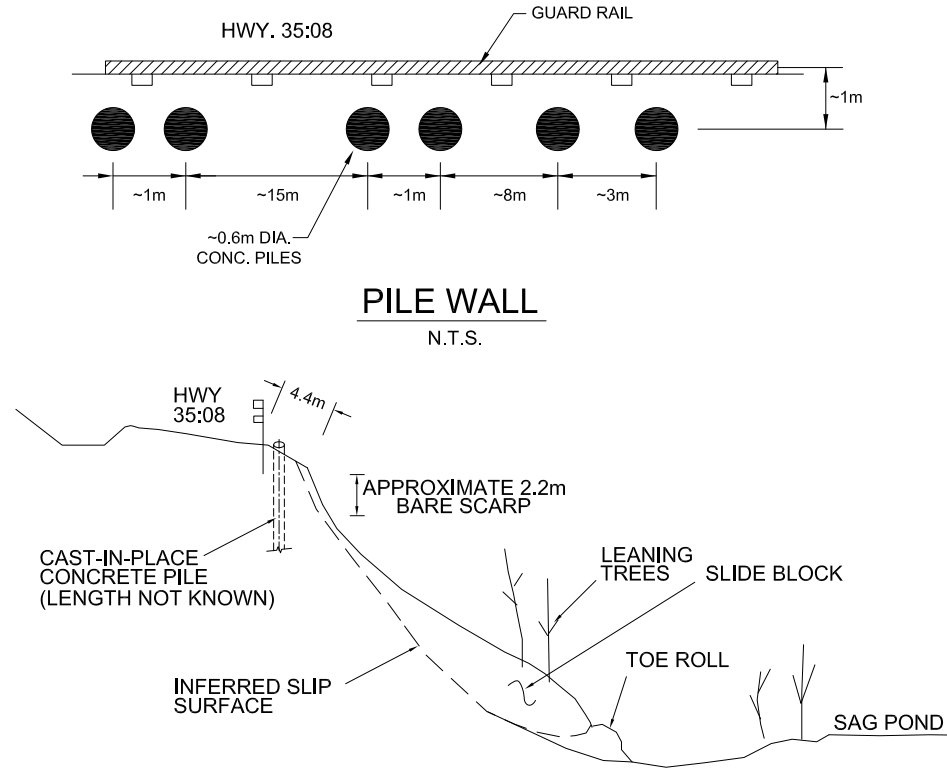
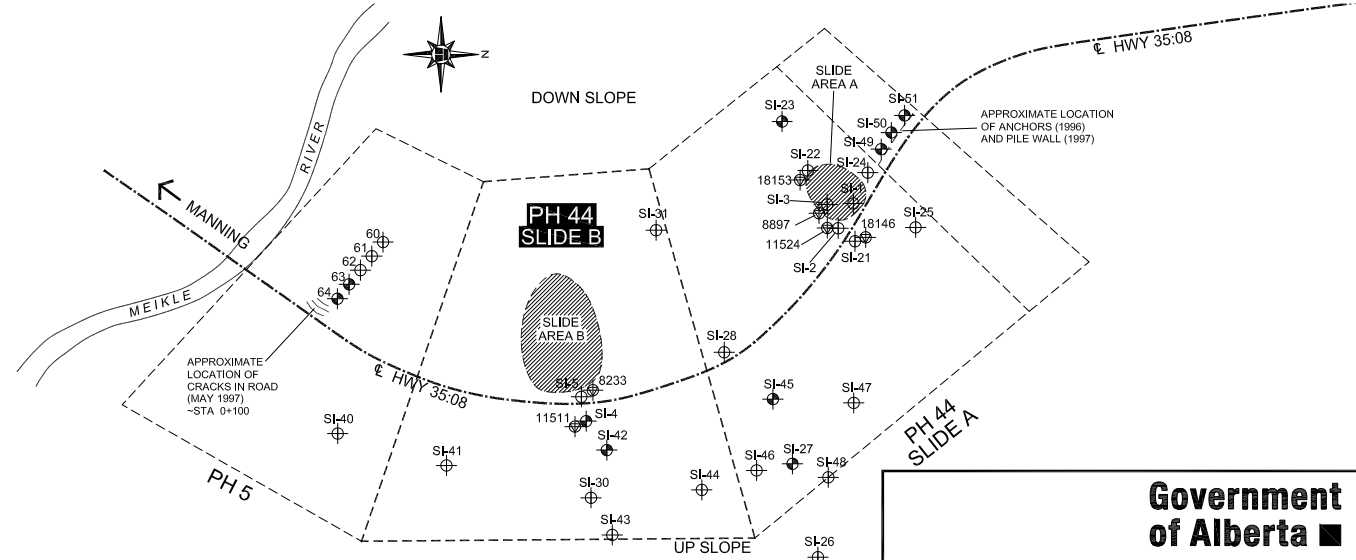
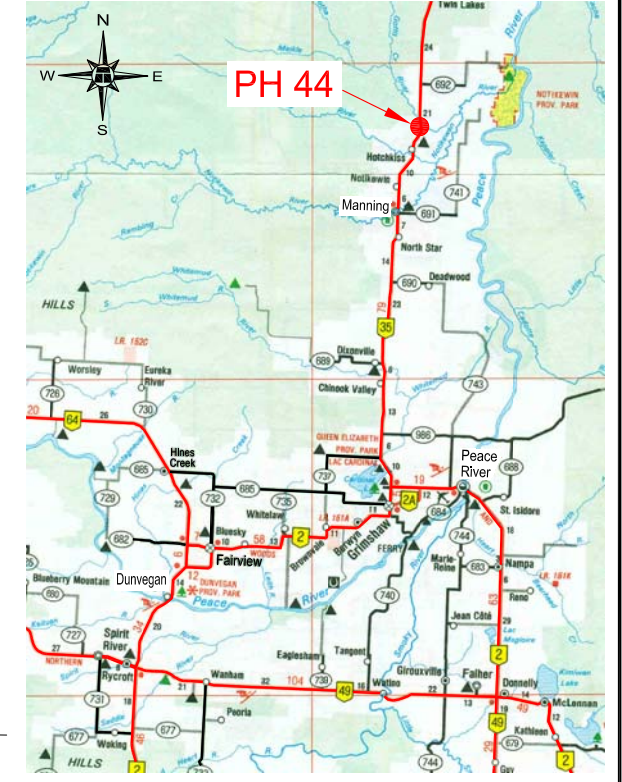


- LEGEND :**
- SLOPE INCLINOMETER (currently using)
 - SLOPE INCLINOMETER (not in use)
 - PIEZOMETER (not in use)
 - SLIDE BACKSCARP
 - PHOTO AND DIRECTION

- NOTES :**
1. BASE PLAN COPIED FROM GAEA ENGINEERING DRAWING DATED MAY '97
 2. SI's 40-48 INSTALLED JULY 1996
 3. SI's 49-51 INSTALLED DEC. 1997
 4. FEATURE LOCATIONS ARE APPROXIMATE.
 5. PREVIOUS OBSERVATIONS SHOWN IN BLACK
 6. JUNE 2012 OBSERVATIONS SHOWN IN RED



CROSS SECTION B-B'
 N.T.S.



SITE PLAN
 N.T.S.

Government of Alberta
 Transportation

PEACE REGION (PEACE RIVER / HIGH LEVEL)

PH44 : HWY 35:08 - MEIKLE RIVER STA 0+500, SLIDE AREA B

GEOHAZARD ASSESSMENTS

FIGURE PH44-1

DRAWN BY	ML
DESIGNED BY	HSP
APPROVED BY	DWP
SCALE	AS SHOWN
DATE	OCTOBER 2012
FILE No.	15-16-273

THURBER ENGINEERING LTD.

