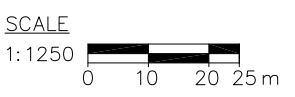


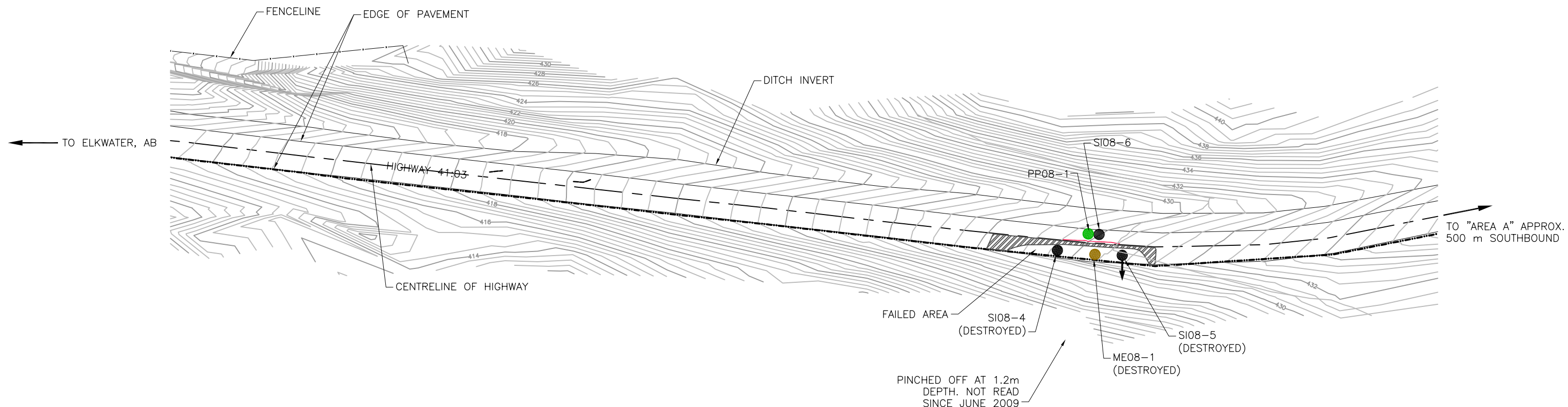
- LEGEND**
- SLOPE INCLINOMETER
 - MEASURAND SAA
 - STANDPIPE PIEZOMETER
 - WEATHER STATION
 - CRACKS IN ASPHALT (JUNE 2010)

- NOTES:**
1. JUNE 2008 SURVEY.
 2. ELEVATIONS ARE RELATIVE TO LOCAL BENCHMARK.
 3. PLEASE REFER TO DECEMBER 2008 INSTRUMENT INSTALLATION REPORT FOR CROSS-SECTIONS.

SITE PLAN
SCALE 1:1250



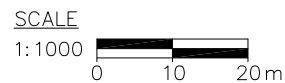
		PROJECT: SOUTHERN REGION GEOHAZARD ASSESSMENT AND INSTRUMENTATION MONITORING			
		TITLE: SITE S26 - ELKWATER AREA 'A'			
CLIENT:		DATE: OCTOBER 2010	JOB No.: CG25332.200	CAD FILE: 25332L02.dwg	FIGURE No.: FIGURE S26-1
				REV. A	



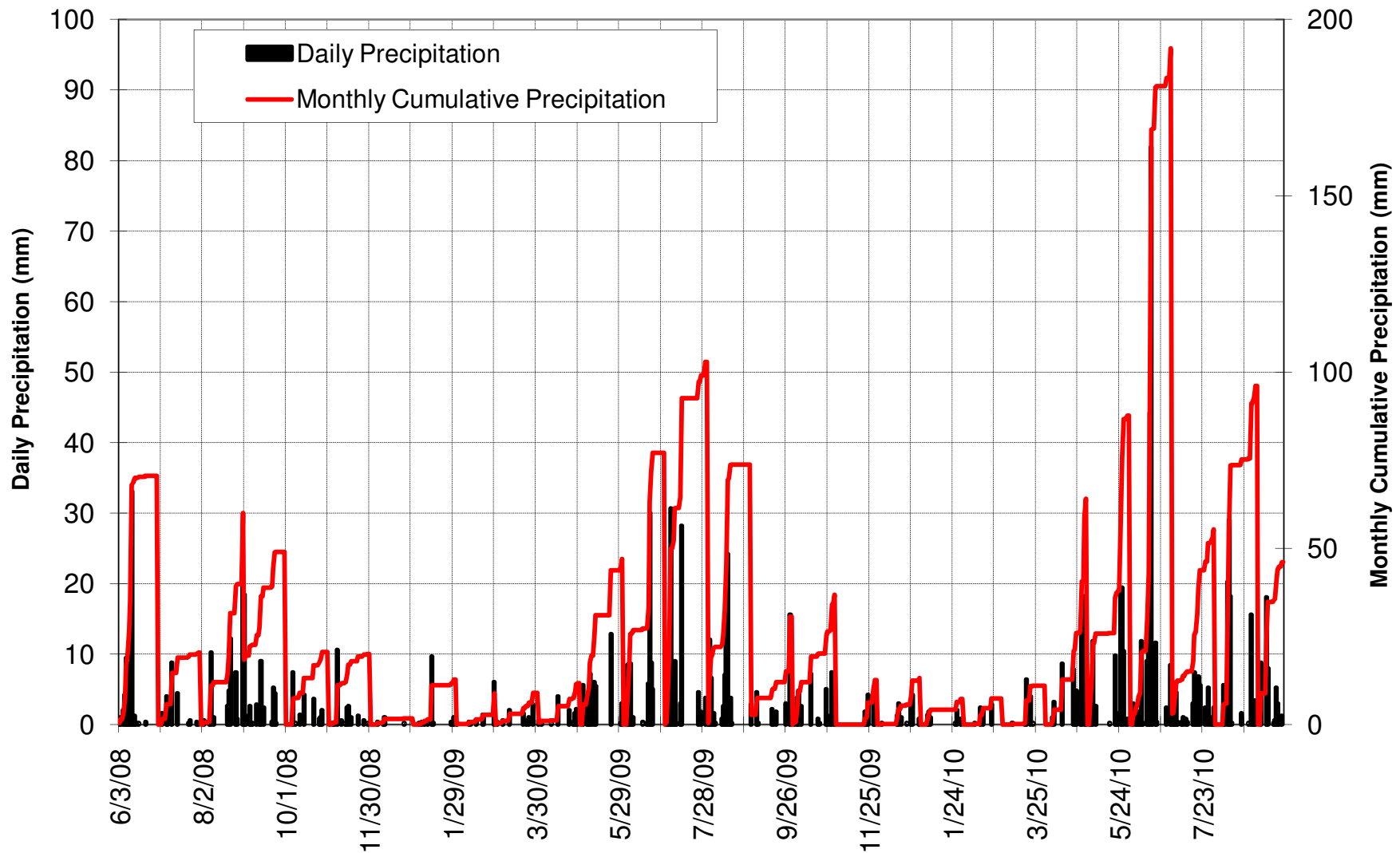
SITE PLAN
SCALE 1:1000

- LEGEND**
- SLOPE INCLINOMETER
 - MAGNET EXTENSOMETER
 - PNEUMATIC PIEZOMETER
 - DIRECTION OF MOVEMENT
 - FENCE
 - GUARDRAIL

- NOTES:**
1. SEPTEMBER 2008 SURVEY.
 2. ELEVATIONS ARE RELATIVE TO LOCAL BENCHMARK.

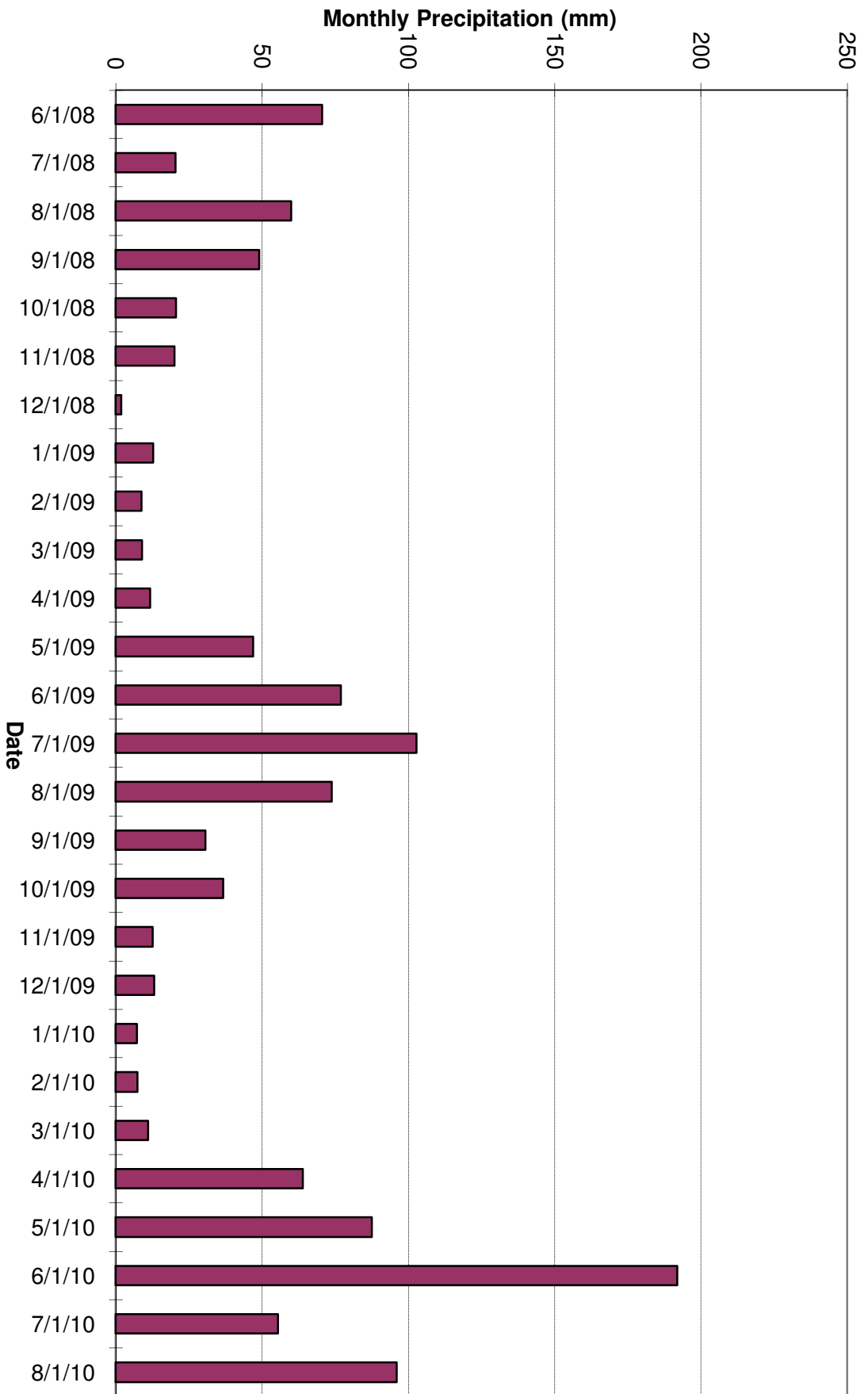


	PROJECT: SOUTHERN REGION GEOHAZARD ASSESSMENT AND INSTRUMENTATION MONITORING				
	TITLE: SITE S26 - ELKWATER AREA 'B'				
CLIENT:	DATE: OCTOBER 2010	JOB No.: CG25332.200	CAD FILE: 25332L03.dwg	FIGURE No.: FIGURE S26-2	REV. A



Client	Alberta Transportation		Figure S26-3	
Project	S26 - Hwy 41:03 - Elkwater		Date:	Revision
Precipitation Recorded At S26 - Elkwater			Oct-10	
			Job No.	
			CG25332.200	
				Weather Station.xls





Client		Alberta Transportation	
Project		S26 - Elkwater	
Date:		Oct-10	Revision:
Job No.:		CG25332.200	
File No.:		Figure 1.xls	
Precipitation Measured at Elkwater Weather Station		Figure S26-4	

