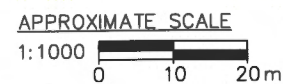


LEGEND:

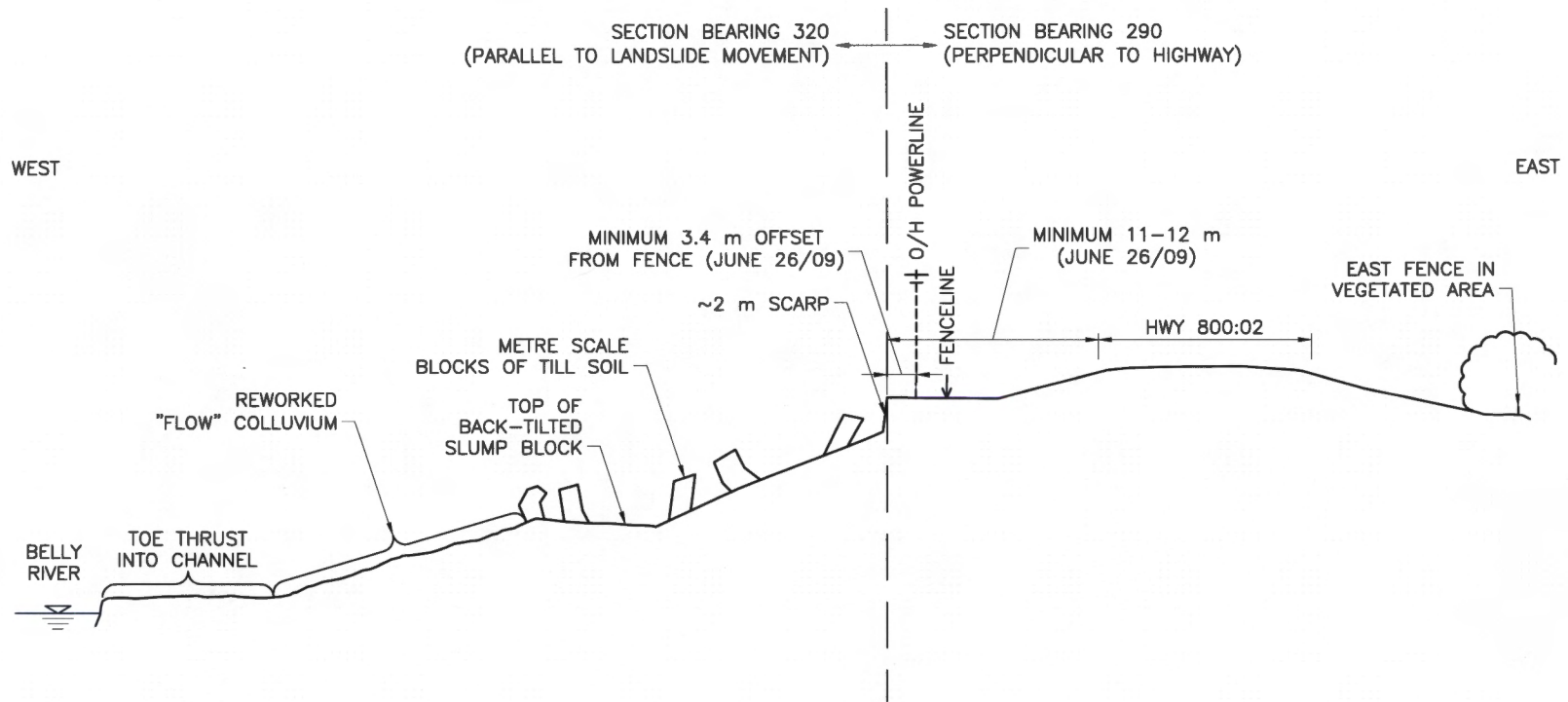
- RAPIDS/TURBULENT FLOW
- JUNE 26/09 CREST + 1 m OFFSET STAKED

NOTES:

1. ALL DIMENSIONS ARE APPROXIMATE.
2. SITE FEATURES AS OF JUNE 26/09.

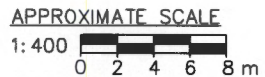


		PROJECT: SOUTHERN REGION GEOHAZARD ASSESSMENT			
		TITLE: HWY 800:02 BELLY RIVER EROSION SITE SITE PLAN			
CLIENT:					
DATE: JUNE 2009	JOB No.: CG25309.D	CAD FILE: 25309N20.dwg	FIGURE No.: FIGURE 1	REV. A	



NOTES:

1. ALL DIMENSIONS ARE APPROXIMATE.
2. SITE FEATURES AS OF JUNE 26/09.



	PROJECT: SOUTHERN REGION GEOHAZARD ASSESSMENT			
	TITLE: HIGHWAY 800:02 BELLY RIVER EROSION SITE SECTION A			
CLIENT:				
DATE: JUNE 2009	JOB No.: CG25309.D	CAD FILE: 25309N20.dwg	FIGURE No.: FIGURE 2	REV. A