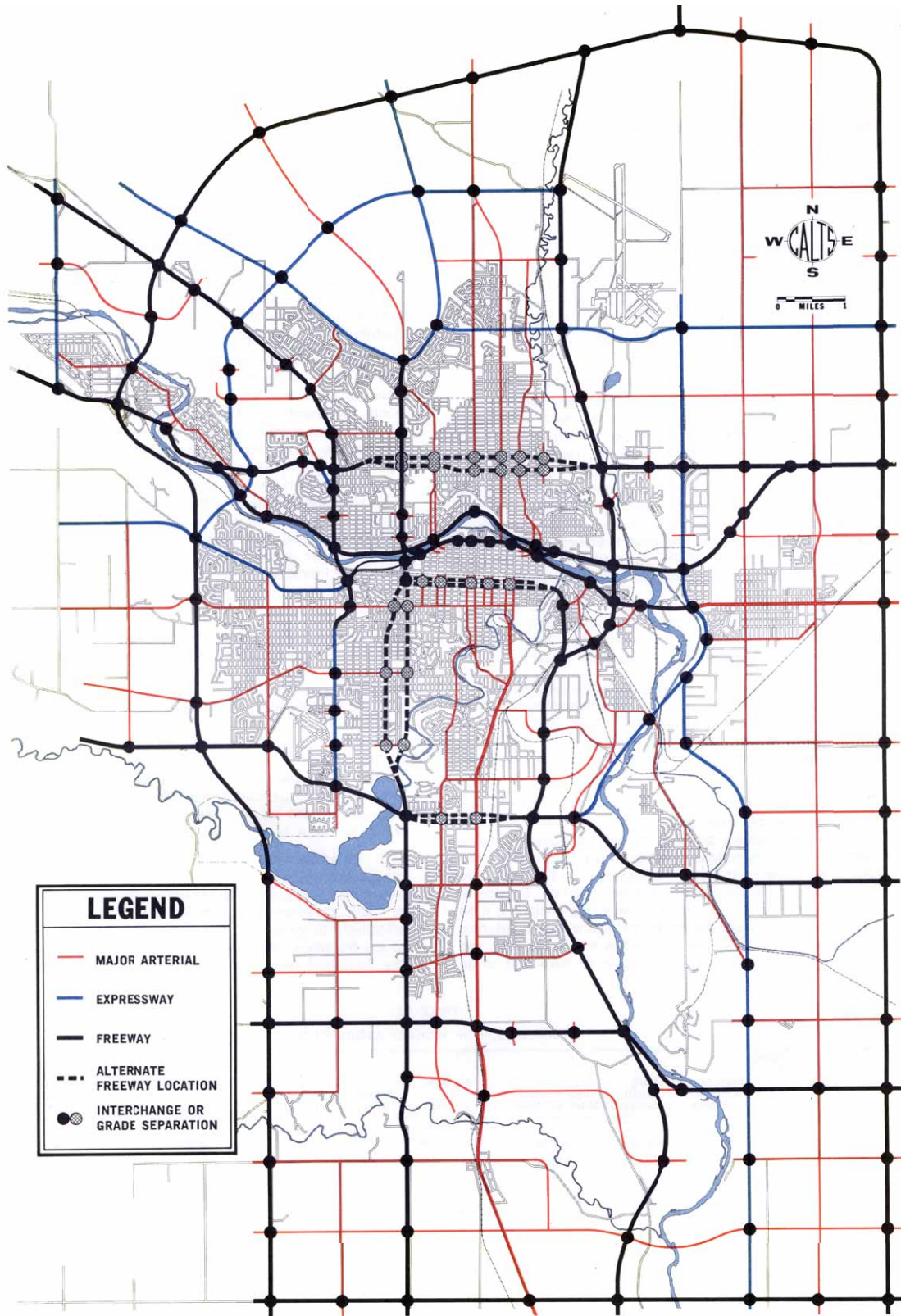


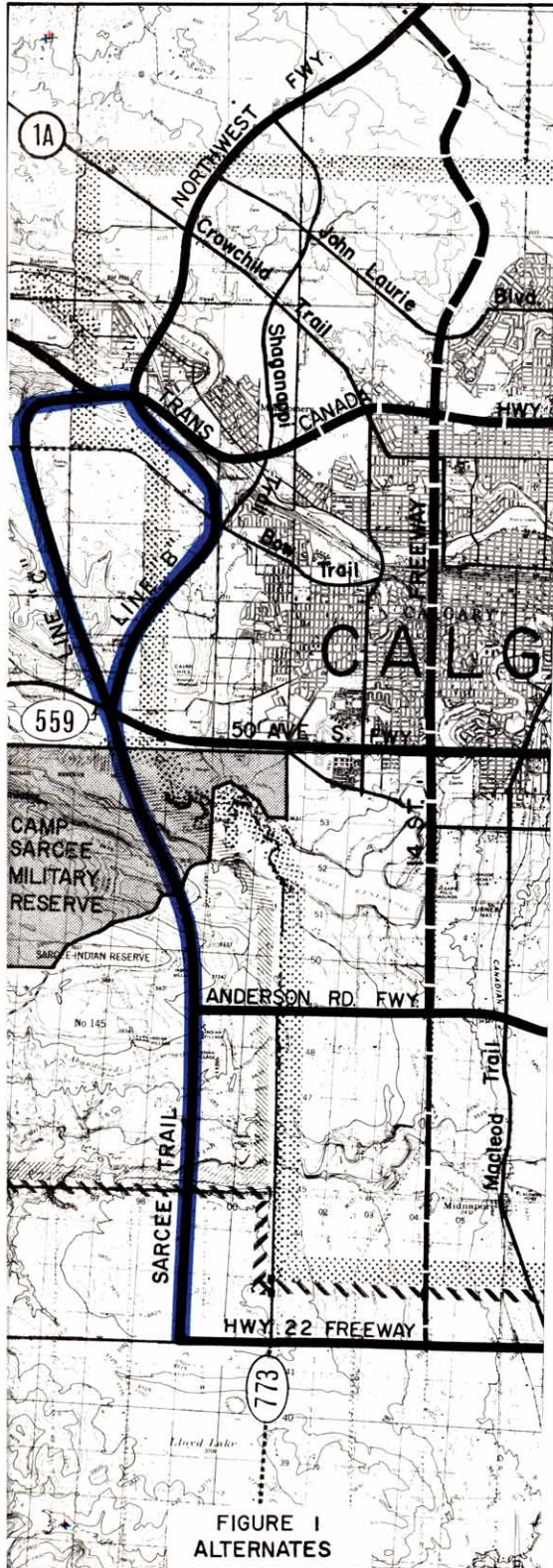
1967 Calgary Transportation Study

Southwest Calgary Ring Road



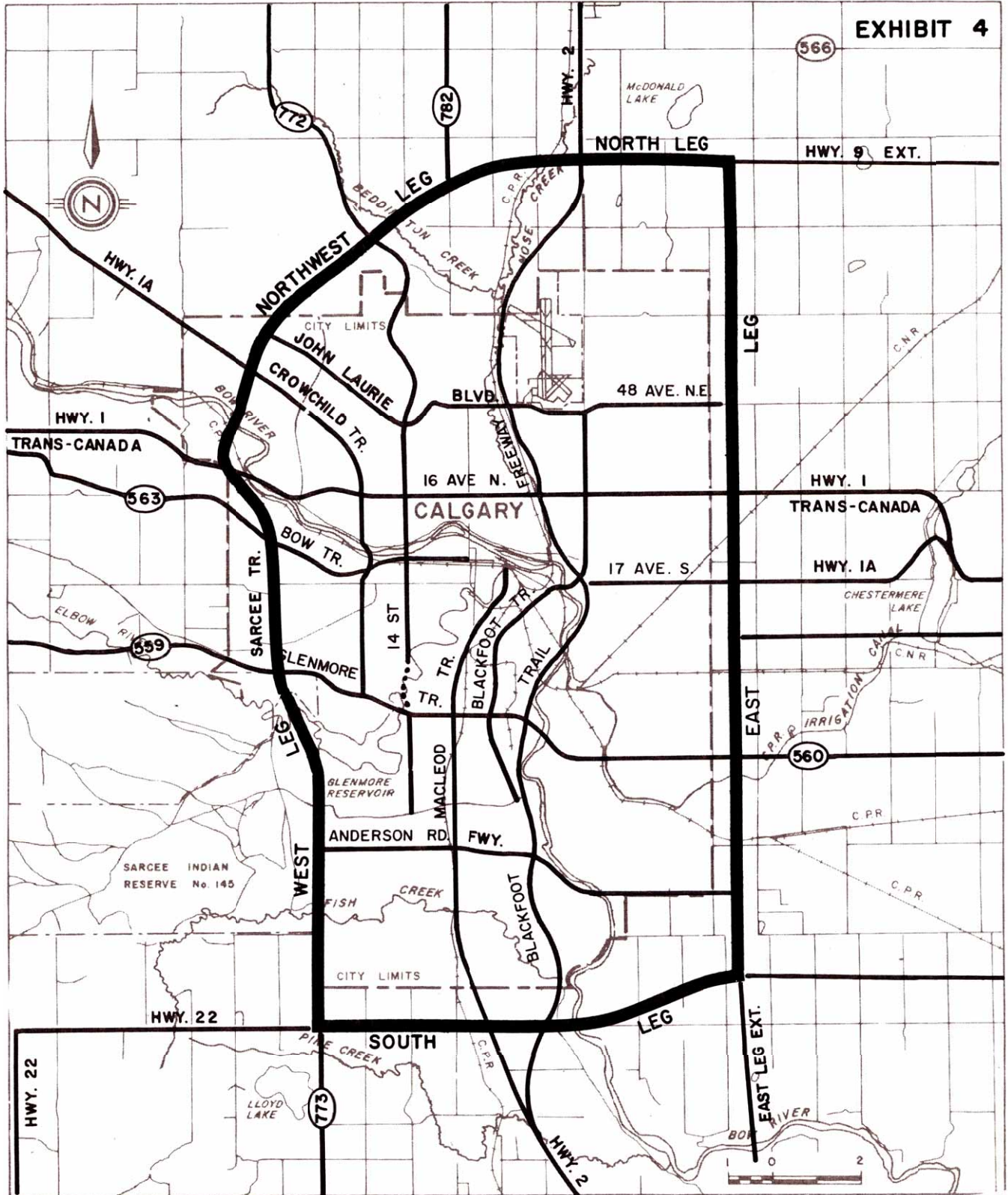
1970 Area Outline Plan

Southwest Calgary Ring Road



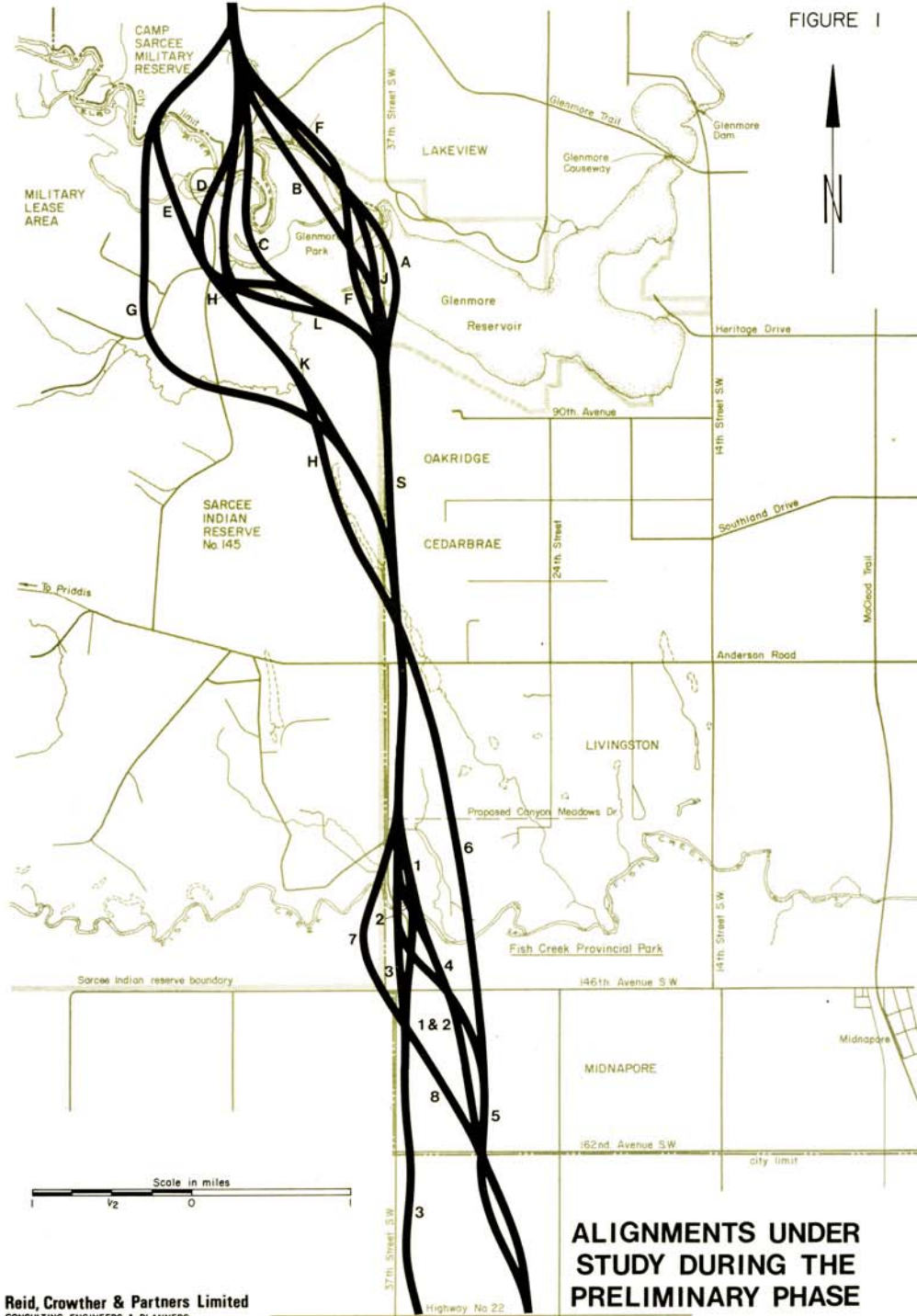
1974 Parkway Ring

Southwest Calgary Ring Road



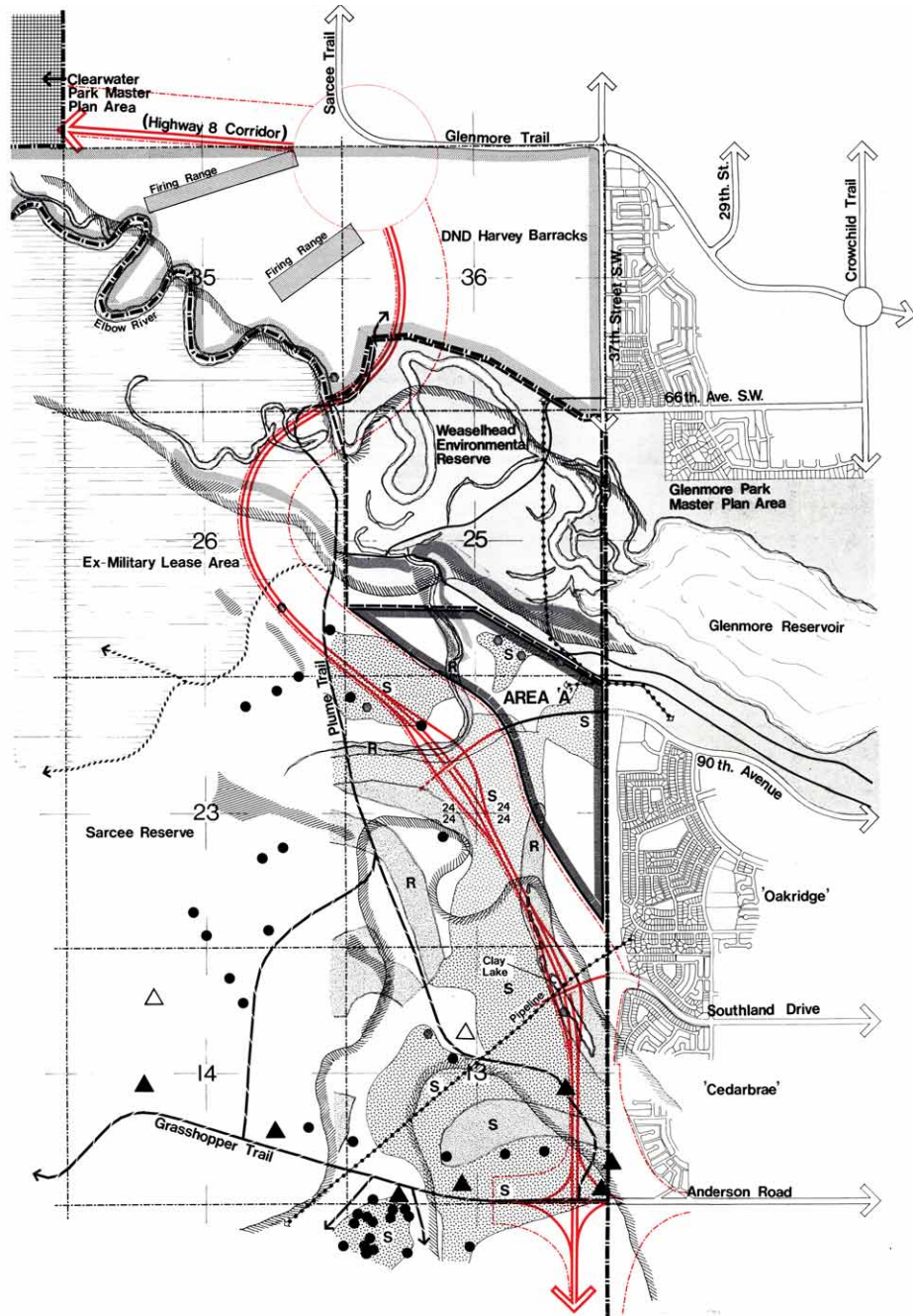
1977 Sarcee Trail South Study

Background



1984 Sarcee Trail Study

Southwest Calgary Ring Road



**SARCEE TRAIL
PLANNING STUDY
AREA 'A' COMPOSITE
PLANNING CONTEXT**

- ▲ public building
- residence
- historic site
- △ surficial operation
- gas line/easement
- primary roads (gravel)
- secondary roads (gravel)
- pathway
- slopes 0-7%
- ▨ slopes 7-15%
- ▩ slopes 15+%
- ▬ gravel/sand deposits
- R environmental reserve proposed
- S environmentally sensitive
- Environmental Sensitivity Rating:
 - high
 - moderate
 - minimal

EXHIBIT
LU-25