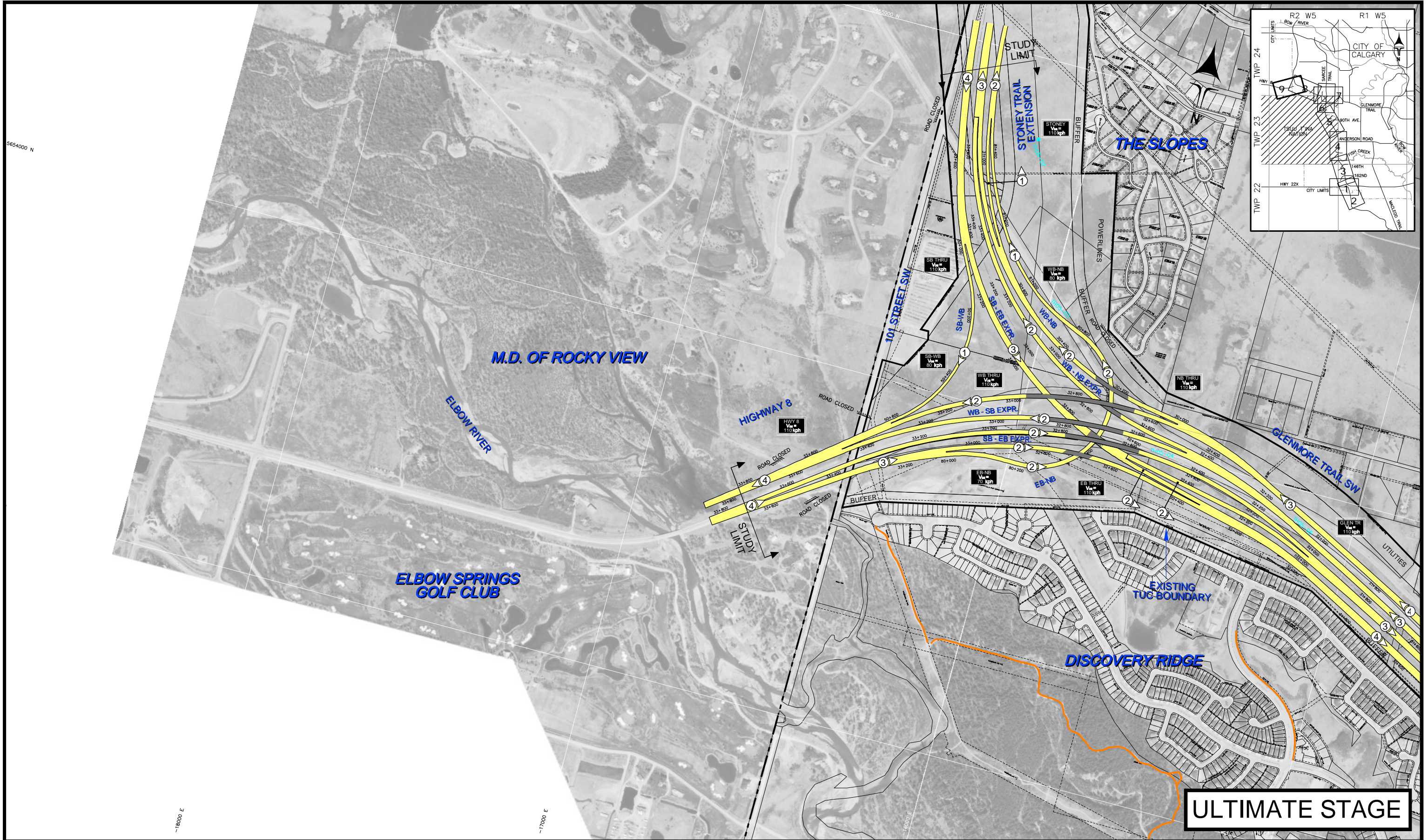



PLOT DATE: 2007-09-11/10:45:06 BY: TRANSTECH  
 I:\Projects\2004\2004-0028 (SW Ring Road - Calgary)\3 - Reports\Final Report\P-522 RT Plan (Highway 8 - Elbow Valley to Stoney Trail).dwg




**ULTIMATE STAGE**



**LEGEND:**

	CALGARY CITY LIMITS
	EXISTING TRANSPORTATION UTILITY CORRIDOR
	PROPOSED TRANSPORTATION UTILITY CORRIDOR (ROADWAY)
	PROPOSED TRANSPORTATION UTILITY CORRIDOR (UTILITY)
	CITY OF CALGARY PATHWAYS
	PROPOSED PATHWAYS
	RETAINING WALL

	DESIGN SPEED
SWCRR	SOUTHWEST CALGARY RING ROAD
SMT	SPRUCE MEADOWS TRAIL
	PROPOSED NUMBER OF LANES AND TRAVEL DIRECTION



SOUTHWEST CALGARY RING ROAD  
 FUNCTIONAL PLANNING STUDY  
 Highway 8 (Glenmore Trail SW)  
 Elbow Valley to Stoney Trail Extension S

9