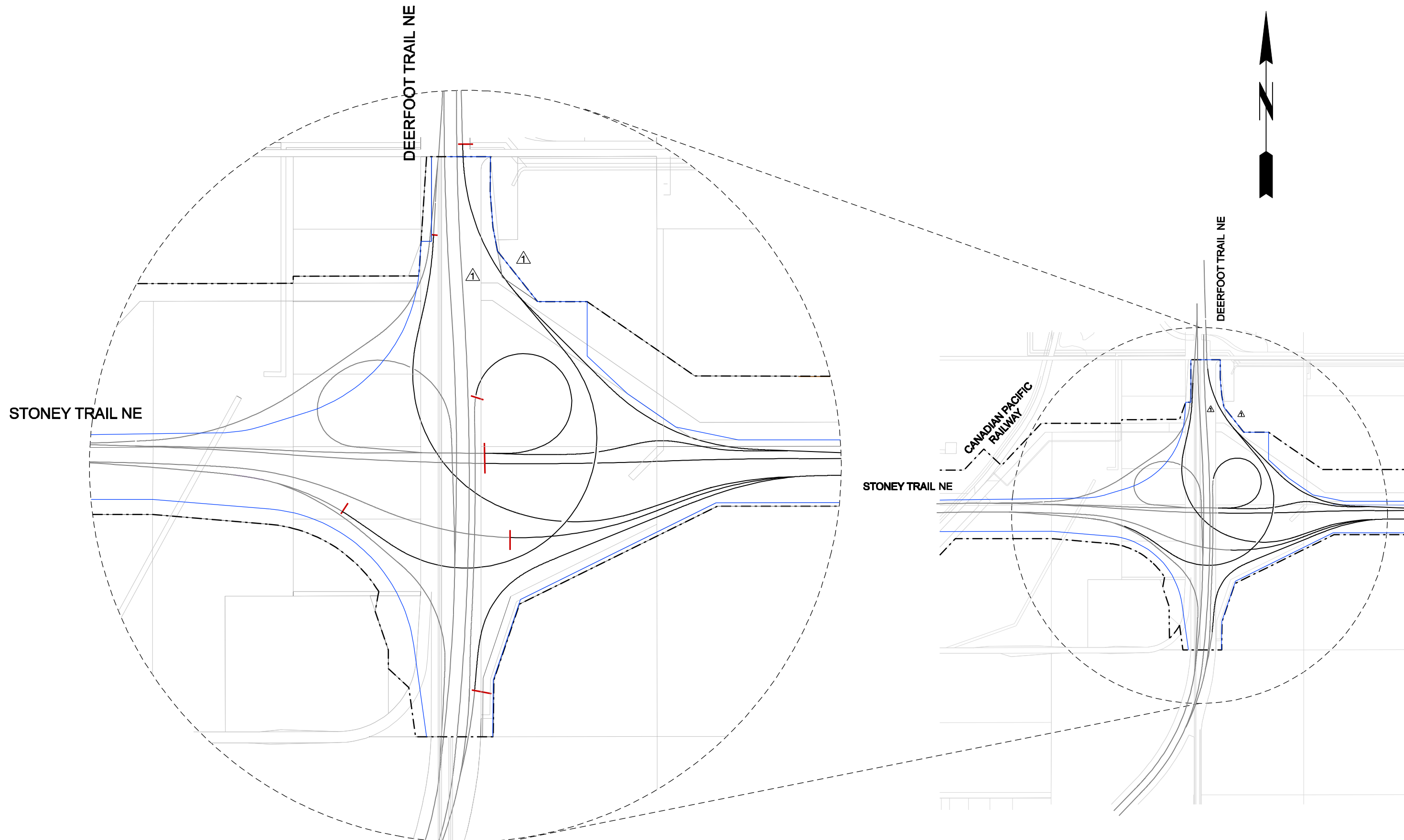


No.	REVISION	BY	DATE	BY	DATE	PHOTO No.	TITLE SEARCH DATE	GRAPHICS FILE	COORDINATE DATA	PLAN No.	CONTRACT No.	PLAN LOCATION	BAR CODE	NORTH EAST STONEY TRAIL NEW INFRASTRUCTURE PROJECT LIMITS & PROPERTY TO BE PURCHASED	TO DMS	TO GIS	DATE
	RE ISSUED FOR ADDENDUM 2	KLA	07/06/08	BY	DATE												
1	RE ISSUED FOR ADDENDUM 12	KLA	28/09/08														
2																	



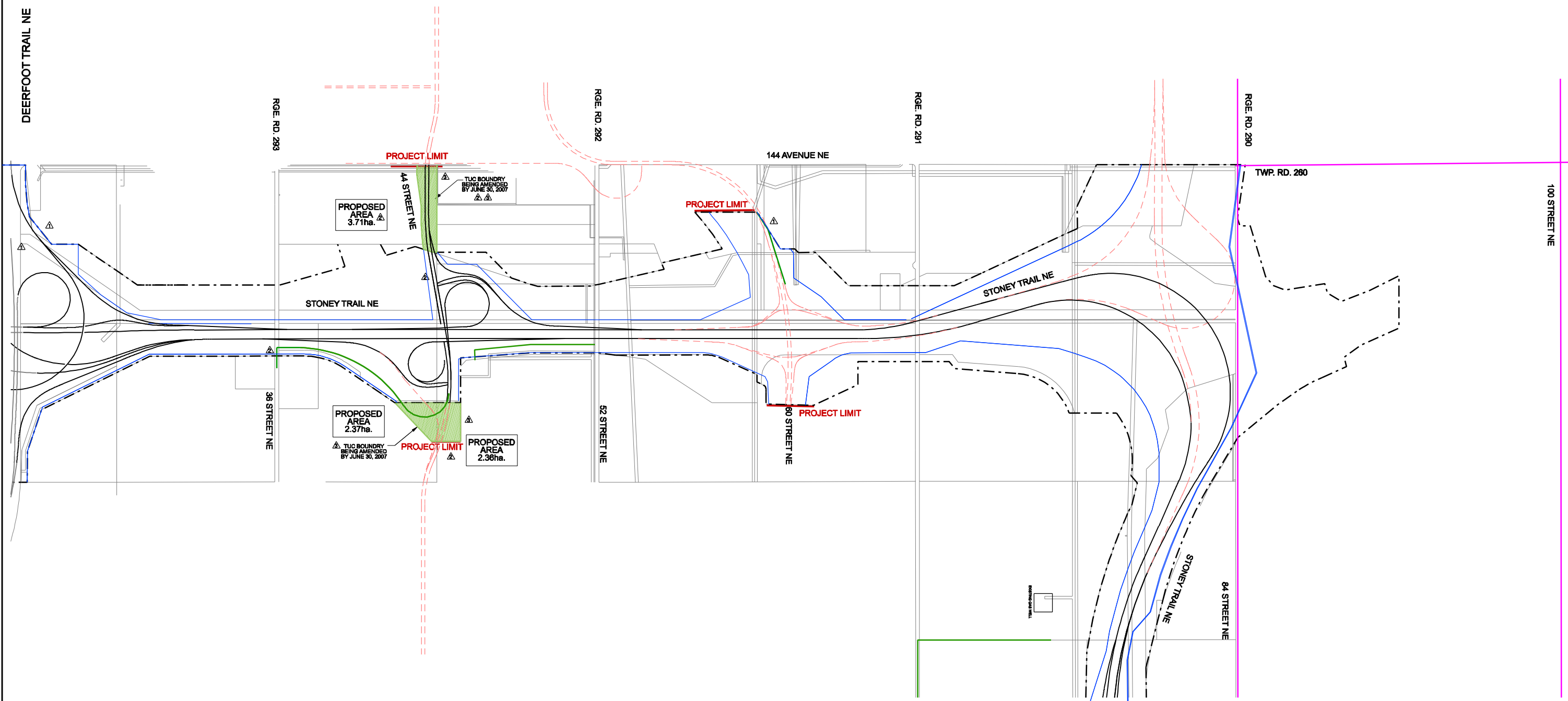
**DETAIL "A"**  
SCALE 1:5000

LEGEND:	
	PROJECT LIMIT
	T.U.C. BOUNDARY
	ROAD ROW
	ROADS - NEW INFRASTRUCTURE
	ROADS - EXISTING INFRASTRUCTURE
	EXISTING RURAL ROAD
	TWO LANE GRAVEL SERVICE ROAD
	FUTURE ROADS - ULTIMATE STAGE
	PROPERTY TO BE PURCHASED
	ROW TO BE PURCHASED

CONSULTANT	
JOB No. 0705-187-00-01	PLAN No. 18-A-01
<b>UMA   AECOM</b>	
17007-107 Avenue Edmonton, Alberta Ph. 780-488-7000 www.uma.aecom.com	2540 Kensington Rd. NW Calgary, Alberta Ph. 403-270-9200

NORTH EAST STONEY TRAIL NEW INFRASTRUCTURE PROJECT LIMITS & PROPERTY TO BE PURCHASED				
REGION	PLAN No.	PROJECT	CONTRACT No.	SHEET
SOUTHERN	18-A-01	NORTH EAST STONEY TRAIL		1 of 30
				SCALE 1:10000 

No.	REVISION	BY	DATE	DATE	BY	DATE	PHOTO No.	COORDINATE DATA	PLAN No.	CONTRACT No.	PLAN LOCATION	BAR CODE	NORTH EAST STONEY TRAIL NEW INFRASTRUCTURE PROJECT LIMITS & PROPERTY TO BE PURCHASED	BY	DATE
	RE ISSUED FOR ADDENDUM 2	KLA	07/06/06	SURVEYED			TITLE SEARCH	NAD 83							
△	RE ISSUED FOR ADDENDUM 6	KLA	14/08/06	DESIGNED			DATE	BASE LONGITUDE					PROPERTY TO BE PURCHASED		
△	RE ISSUED FOR ADDENDUM 12	KLA	28/06/08	CHECKED			GRAPHICS FILE								
△				DRAWN											



<b>LEGEND:</b>	
PROJECT LIMIT	ROW TO BE PURCHASED
T.U.C. BOUNDARY	PROPERTY TO BE PURCHASED
ROAD ROW	ROADS - EXISTING INFRASTRUCTURE
ROADS - NEW INFRASTRUCTURE	EXISTING RURAL ROAD
	TWO LANE GRAVEL SERVICE ROAD
	FUTURE ROADS - ULTIMATE STAGE

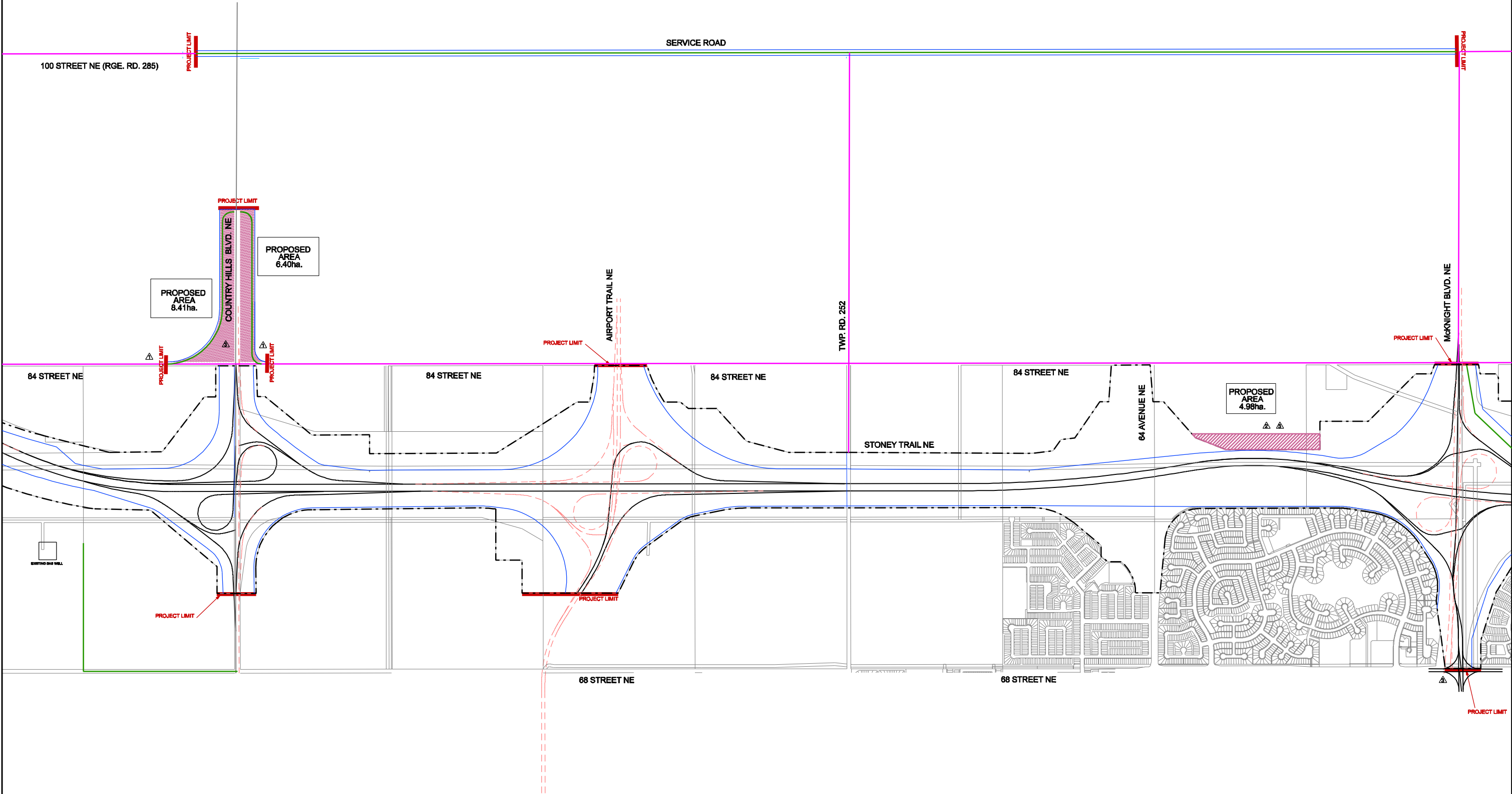
CONSULTANT	
JOB No. 0705-187-00-01	PLAN No. 18-A-02
<b>UMA   AECOM</b>	
17007-107 Avenue Edmonton, Alberta Ph. 780-488-7000	2540 Kensington Rd. NW Calgary, Alberta Ph. 403-270-9200
<a href="http://www.uma.aecom.com">www.uma.aecom.com</a>	

<b>NORTH EAST STONEY TRAIL NEW INFRASTRUCTURE PROJECT LIMITS &amp; PROPERTY TO BE PURCHASED</b>				
REGION	PLAN No.	PROJECT	CONTRACT No.	SHEET
SOUTHERN	18-A-02	NORTH EAST STONEY TRAIL		2 of 38

**Alberta**  
INFRASTRUCTURE AND  
TRANSPORTATION

SCALE 1:10000

No.	REVISION	BY	DATE	DATE	BY	DATE	PHOTO No.	COORDINATE DATA	PLAN No.	BAR CODE	NORTH EAST STONEY TRAIL NEW INFRASTRUCTURE PROJECT LIMITS & PROPERTY TO BE PURCHASED	TO DMS TO GIS MICROFILMED
	RE ISSUED FOR ADDENDUM 2	KLA	07/26/06	07/26/06	BY	DATE	TITLE SEARCH DATE	NAD 83	CONTRACT No.			
1	RE ISSUED FOR ADDENDUM 9	KLA	08/08/06	08/08/06			GRAPHICS FILE	BASE LONGITUDE	PLAN LOCATION			
2	RE ISSUED FOR ADDENDUM 12	KLA	28/06/08	28/06/08								



<b>LEGEND:</b>	
	PROJECT LIMIT
	T.U.C. BOUNDARY
	ROAD ROW
	ROADS - NEW INFRASTRUCTURE
	ROW TO BE PURCHASED
	PROPERTY TO BE PURCHASED
	ROADS - EXISTING INFRASTRUCTURE
	EXISTING RURAL ROAD
	TWO LANE GRAVEL SERVICE ROAD
	FUTURE ROADS - ULTIMATE STAGE

CONSULTANT	
JOB No. 0705-187-00-01	PLAN No. 18-A-03
<b>UMA   AECOM</b>	
17007-107 Avenue Edmonton, Alberta Ph. 780-488-7000	2540 Kensington Rd. NW Calgary, Alberta Ph. 403-270-9200
<a href="http://www.uma.aecom.com">www.uma.aecom.com</a>	

<b>NORTH EAST STONEY TRAIL NEW INFRASTRUCTURE PROJECT LIMITS &amp; PROPERTY TO BE PURCHASED</b>				
REGION	PLAN No.	PROJECT	CONTRACT No.	SHEET
SOUTHERN	18-A-03	NORTH EAST STONEY TRAIL		3 of 38
				SCALE 1:10000 

NO.	REVISION	BY	DATE	SURVEYED	DESIGNED	CHECKED	DRAWN
1	RE ISSUED FOR ADDENDUM 2	KLA	07/06/08				
2	RE ISSUED FOR ADDENDUM 6	KLA	14/09/09				
3	RE ISSUED FOR ADDENDUM 10	KLA	18/03/09				
4	RE ISSUED FOR ADDENDUM 11	KLA	28/09/08				

NO.	REVISION	BY	DATE
1	RE ISSUED FOR ADDENDUM 12	KLA	28/09/08

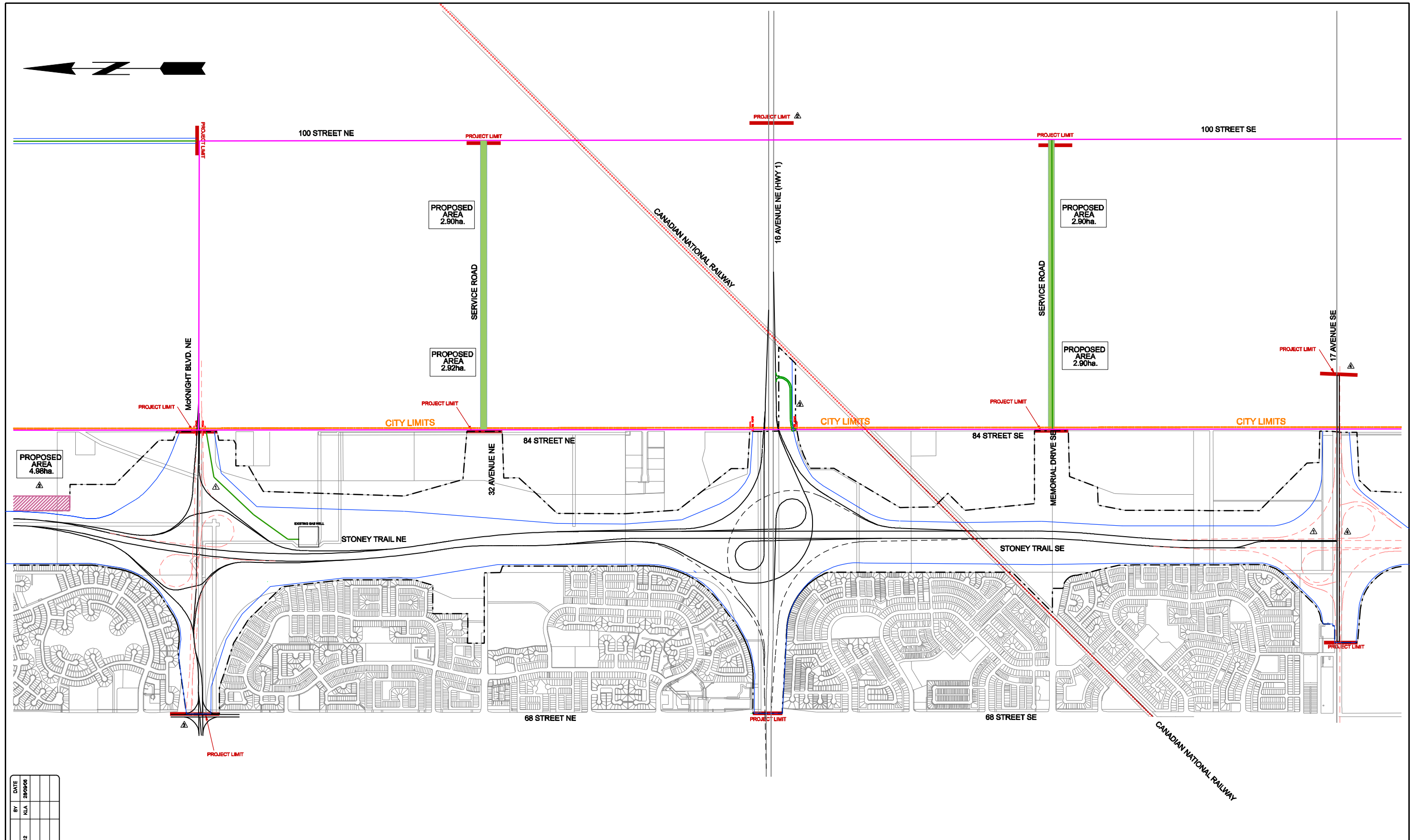
BY	DATE
TO IDMS	
TO GIS	
MICROFILMED	

PLAN No.	CONTRACT No.	PLAN LOCATION
MAD 89		
COORDINATE DATA		
BASE LONGITUDE		
PHOTO No.	TITLE SEARCH	GRAPHICS FILE
DATE	DATE	

BAR CODE	
NORTH EAST STONEY TRAIL NEW INFRASTRUCTURE PROJECT LIMITS & PROPERTY TO BE PURCHASED	



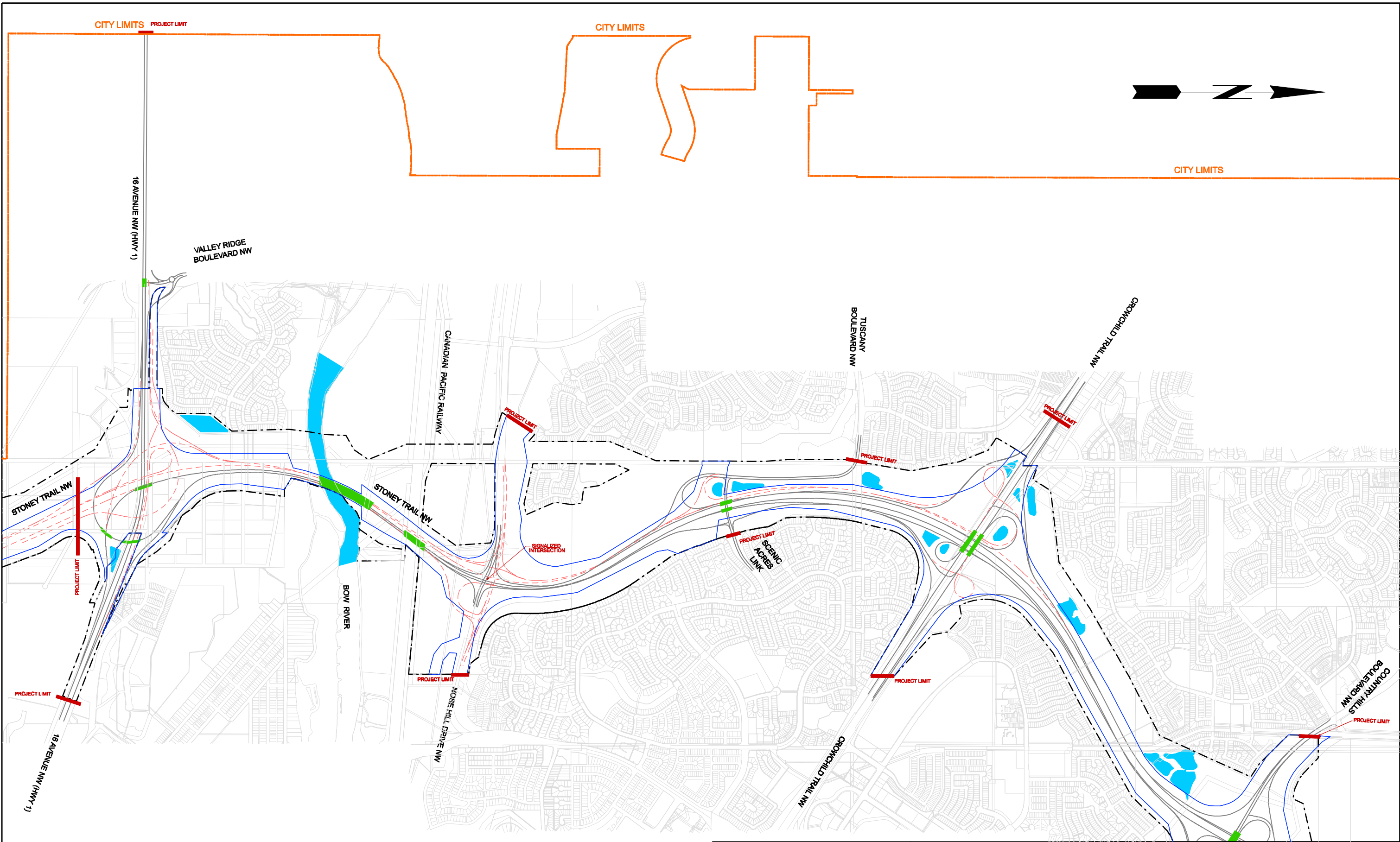
<b>LEGEND:</b>	ROW TO BE PURCHASED
PROJECT LIMIT	PROPERTY TO BE PURCHASED
T.U.C. BOUNDARY	ROADS - EXISTING INFRASTRUCTURE
ROAD ROW	EXISTING RURAL ROAD
ROADS - NEW INFRASTRUCTURE	TWO LANE GRAVEL SERVICE ROAD
ROADS - NEW INFRASTRUCTURE (DELAYED)	FUTURE ROADS - ULTIMATE STAGE

CONSULTANT	
JOB No. 0705-187-00-01	PLAN No. 18-A-04
<b>UMA   AECOM</b>	
17007-107 Avenue Edmonton, Alberta Ph. 780-486-7000	2540 Kensington Rd. NW Calgary, Alberta Ph. 403-270-9200
<a href="http://www.uma.aecom.com">www.uma.aecom.com</a>	

<b>NORTH EAST STONEY TRAIL NEW INFRASTRUCTURE PROJECT LIMITS &amp; PROPERTY TO BE PURCHASED</b>				
REGION	PLAN No.	PROJECT	CONTRACT No.	SHEET
SOUTHERN	18-A-04	NORTH EAST STONEY TRAIL		4 of 39
				SCALE 1:10000 



NO.	REVISION	BY	DATE	SURVEYED	DESIGNED	CHECKED	DRAWN
		BY	DATE	DATE	DATE	DATE	DATE
		PHOTO No.	TITLE SEARCH	GRAPHICS FILE			
		COORDINATE DATA	PLAN No.	CONTRACT No.	PLAN LOCATION		
		BAR CODE	NORTH WEST STONEY TRAIL EXISTING INFRASTRUCTURE PROJECT LIMITS				
		BY	DATE	TO IIMS	TO GIS	MICROFILMED	



**LEGEND:**

- EXISTING DRAINAGE PONDS
- T.U.C. BOUNDARY
- ROADS - EXISTING INFRASTRUCTURE
- FUTURE ROADS - ULTIMATE STAGE
- ROADS - NEW INFRASTRUCTURE
- EXISTING BRIDGE STRUCTURE

**CONSULTANT**

JOB No. 0705-187-00-01	PLAN No. 18-A-05
<b>UMA   AECOM</b>	
17007-107 Avenue Edmonton, Alberta Ph. 780-488-7000	2540 Kensington Rd. NW Calgary, Alberta Ph. 403-270-9200
<a href="http://www.uma.aecom.com">www.uma.aecom.com</a>	

**NORTH WEST STONEY TRAIL  
EXISTING INFRASTRUCTURE  
PROJECT LIMITS**

REGION	PLAN No.	PROJECT	CONTRACT No.	SHEET
SOUTHERN	18-A-05	NORTH EAST STONEY TRAIL		5 of 29

**Alberta**  
INFRASTRUCTURE AND TRANSPORTATION

SCALE 1:10000









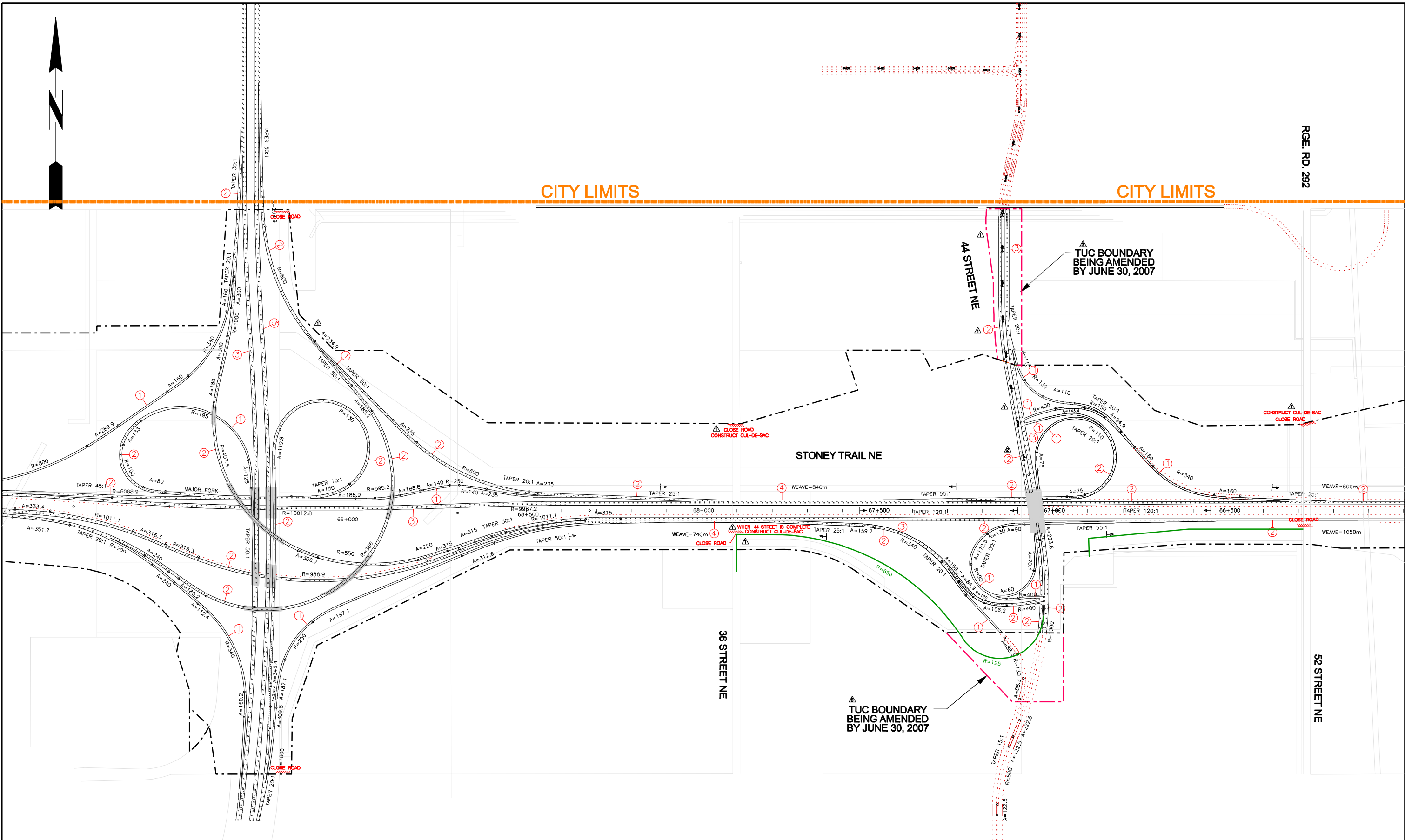
NO.	REVISION	BY	DATE	PHOTO No.	COORDINATE DATA	PLAN No.	BAR CODE	NORTH EAST STONEY TRAIL NEW INFRASTRUCTURE SCOPE OF WORK - STAGE 1		
1	RE ISSUED FOR ADDENDUM 8	KLA	14/08/06	TITLE SEARCH DATE	NAD 83	CONTRACT No.		TO DMS	TO GIS	DATE
2	RE ISSUED FOR ADDENDUM 9	KLA	09/09/06	GRAPHICS FILE	BASE LONGITUDE	PLAN LOCATION		MICROFILMED		
3	RE ISSUED FOR ADDENDUM 12	KLA	28/08/06							
4										
5										
6										
7										
8										
9										
10										



CITY LIMITS

CITY LIMITS

RGE. RD. 292



**LEGEND:**

- PROJECT LIMIT
- T.U.C. BOUNDARY
- ② No. OF LANES
- TWO LANE GRAVEL SERVICE ROAD
- EXISTING RURAL ROAD
- - - - - ULTIMATE STAGE
- - - - - ULTIMATE GRADING (NOT INCLUDED IN CONTRACT)

CONSULTANT	
JOB No. 0705-187-00-01	PLAN No. 18-A-08
<b>UMA   AECOM</b>	
17007-107 Avenue Edmonton, Alberta Ph. 780-488-7000	2540 Kensington Rd. NW Calgary, Alberta Ph. 403-270-9200
<a href="http://www.uma.aecom.com">www.uma.aecom.com</a>	

<b>NORTH EAST STONEY TRAIL NEW INFRASTRUCTURE PROJECT SCOPE - STAGE 1</b>				
REGION	PLAN No.	PROJECT	CONTRACT No.	SHEET
SOUTHERN	18-A-08	NORTH EAST STONEY TRAIL		8 of 39

SCALE 1:5000





No.	REVISION	BY	DATE	DATE	BY	DATE	PHOTO No.	COORDINATE DATA	PLAN No.	CONTRACT No.	PLAN LOCATION	BAR CODE	NORTH EAST STONEY TRAIL NEW INFRASTRUCTURE SCOPE OF WORK - STAGE 1	TO DMS TO GIS	BY	DATE
	RE ISSUED FOR ADDENDUM 2	KLA	07/06/08	TITLE SEARCH DATE	NAD 83	CONTRACT No.	PLAN LOCATION	TO DMS TO GIS	BY	DATE						
1	RE ISSUED FOR ADDENDUM 8	KLA	14/09/08	GRAPHICS FILE	WEAVE=1050m	WEAVE=600m	WEAVE=1050m	WEAVE=600m	WEAVE=600m	WEAVE=600m	WEAVE=600m	WEAVE=600m	WEAVE=600m	WEAVE=600m	WEAVE=600m	WEAVE=600m
2																

RGE. RD. 292



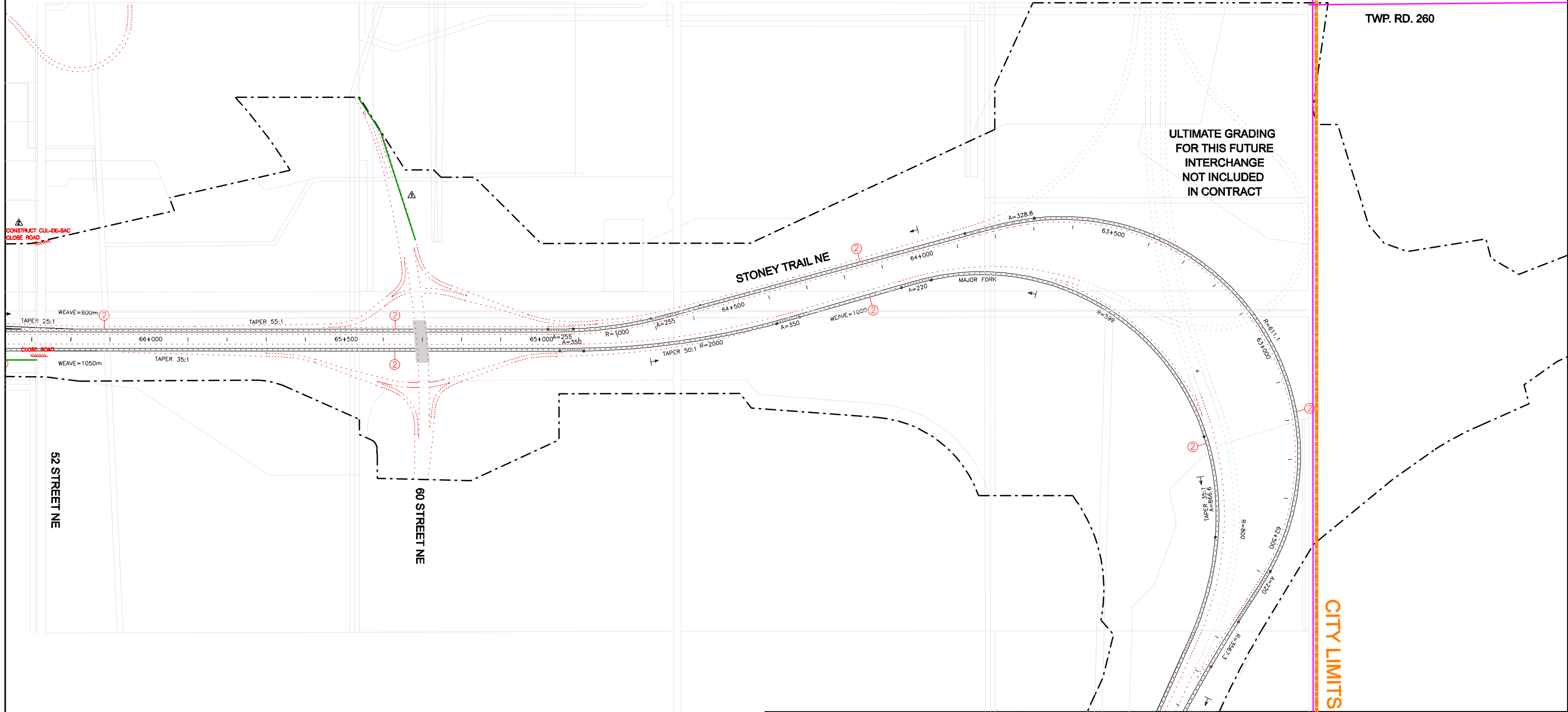
RGE. RD. 291

CITY LIMITS

RGE. RD. 290

TWP. RD. 260

ULTIMATE GRADING  
FOR THIS FUTURE  
INTERCHANGE  
NOT INCLUDED  
IN CONTRACT



**LEGEND:**

- PROJECT LIMIT
- T.U.C. BOUNDARY
- No. OF LANES
- TWO LANE GRAVEL SERVICE ROAD
- EXISTING RURAL ROAD
- - - ULTIMATE STAGE
- - - ULTIMATE GRADING (NOT INCLUDED IN CONTRACT)

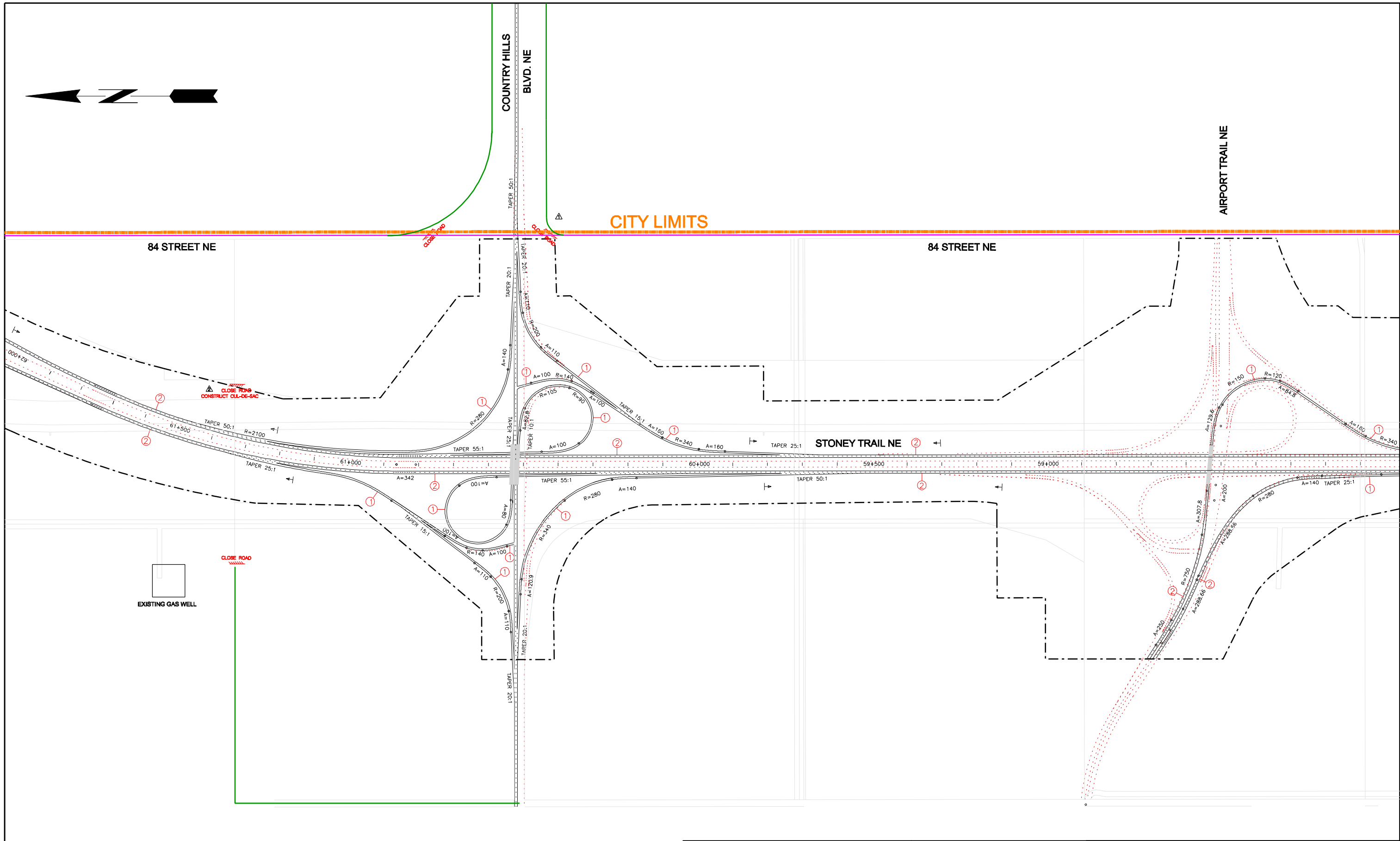
CONSULTANT	
JOB No. 0705-187-00-01	PLAN No. 18-A-09
<b>UMA   AECOM</b>	
17007-107 Avenue Edmonton, Alberta Ph. 780-488-7000 www.uma.aecom.com	2540 Kensington Rd. NW Calgary, Alberta Ph. 403-270-9200

<b>NORTH EAST STONEY TRAIL NEW INFRASTRUCTURE PROJECT SCOPE - STAGE 1</b>				
REGION	PLAN No.	PROJECT	CONTRACT No.	SHEET
SOUTHERN	18-A-09	NORTH EAST STONEY TRAIL		9 of 39

**Alberta**  
INFRASTRUCTURE AND  
TRANSPORTATION

SCALE 1:5000

No.	REVISION	BY	DATE	PHOTO No.	COORDINATE DATA	PLAN No.	BAR CODE	NORTH EAST STONEY TRAIL NEW INFRASTRUCTURE SCOPE OF WORK - STAGE 1	BY	DATE
	RE ISSUED FOR ADDENDUM 2	KLA	07/26/08	TITLE SEARCH DATE	NAD 83	CONTRACT No.				
1	RE ISSUED FOR ADDENDUM 5	KLA	14/09/08	GRAPHICS FILE	BASE LONGITUDE	PLAN LOCATION				
0										MICROFILMED



**LEGEND:**

- PROJECT LIMIT
- T.U.C. BOUNDARY
- ② No. OF LANES
- TWO LANE GRAVEL SERVICE ROAD
- EXISTING RURAL ROAD
- - - ULTIMATE STAGE
- - - ULTIMATE GRADING (NOT INCLUDED IN CONTRACT)

CONSULTANT	
JOB No. 0705-187-00-01	PLAN No. 18-A-10
<b>UMA   AECOM</b>	
17007-107 Avenue Edmonton, Alberta Ph. 780-488-7000	2540 Kensington Rd. NW Calgary, Alberta Ph. 403-270-9200
www.uma.aecom.com	

NORTH EAST STONEY TRAIL NEW INFRASTRUCTURE PROJECT SCOPE - STAGE 1				
REGION	PLAN No.	PROJECT	CONTRACT No.	SHEET
SOUTHERN	18-A-10	NORTH EAST STONEY TRAIL		10 of 39
				SCALE 1:5000 HORIZONTAL



No.	REVISION	BY	DATE	SURVEYED	DESIGNED	CHECKED	DRAWN	BY	DATE	PHOTO No.	TITLE SEARCH DATE	GRAPHICS FILE	COORDINATE DATA	MAD 83	BASE LONGITUDE	PLAN No.	CONTRACT No.	PLAN LOCATION	BAR CODE	NORTH EAST STONEY TRAIL NEW INFRASTRUCTURE SCOPE OF WORK - STAGE 1	TO DMS	TO GIS	MICROFILMED	BY	DATE
0																									



CITY LIMITS

CITY LIMITS

84 STREET NE

84 STREET NE

TWP. RD. 252

64 AVENUE NE

STONEY TRAIL NE

68 STREET NE

TUC BOUNDARY TO BE AMENDED BY JUNE 30, 2007

CONSTRUCT CUL-DE-SAC  
CLOSE ROAD

CONSTRUCT CUL-DE-SAC  
CLOSE ROAD

WEAVE=2990

WEAVE=3120

**LEGEND:**

- PROJECT LIMIT
- - - T.U.C. BOUNDARY
- ② No. OF LANES
- TWO LANE GRAVEL SERVICE ROAD
- EXISTING RURAL ROAD
- - - ULTIMATE STAGE
- - - ULTIMATE GRADING (NOT INCLUDED IN CONTRACT)

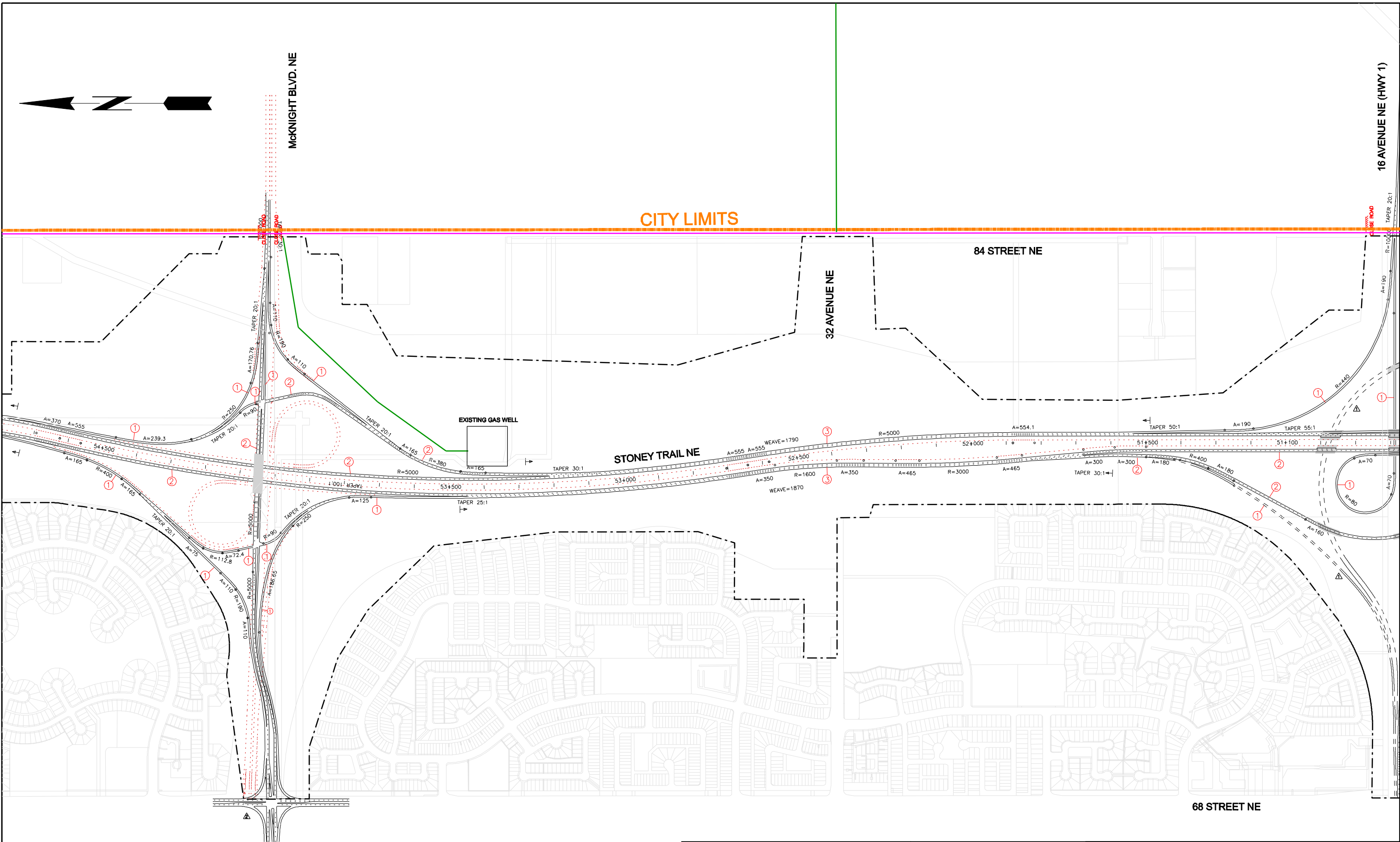
CONSULTANT	
JOB No. 0705-187-00-01	PLAN No. 18-A-11
<b>UMA   AECOM</b>	
17007-107 Avenue Edmonton, Alberta Ph. 780-488-7000 www.uma.aecom.com	2540 Kensington Rd. NW Calgary, Alberta Ph. 403-270-9200

NORTH EAST STONEY TRAIL NEW INFRASTRUCTURE PROJECT SCOPE - STAGE 1				
REGION	PLAN No.	PROJECT	CONTRACT No.	SHEET
SOUTHERN	18-A-11	NORTH EAST STONEY TRAIL		11 of 38

**Alberta**  
INFRASTRUCTURE AND TRANSPORTATION

SCALE 1:5000

No.	REVISION	BY	DATE	BY	DATE	PHOTO No.	COORDINATE DATA	PLAN No.	BAR CODE	NORTH EAST STONEY TRAIL NEW INFRASTRUCTURE SCOPE OF WORK - STAGE 1	TO DMS TO GIS MICROFILMED	BY	DATE
	RE ISSUED FOR ADDENDUM 2	KLA	07/08/08	SURVEYED		TITLE SEARCH DATE	NAD 83	CONTRACT No.					
	RE ISSUED FOR ADDENDUM 10	KLA	10/09/08	DESIGNED		GRAPHICS FILE	BASE LONGITUDE	PLAN LOCATION					
				CHECKED									
				DRAWN									



**LEGEND:**

- PROJECT LIMIT
- T.U.C. BOUNDARY
- No. OF LANES
- TWO LANE GRAVEL SERVICE ROAD
- EXISTING RURAL ROAD
- ULTIMATE STAGE
- ULTIMATE GRADING (NOT INCLUDED IN CONTRACT)
- ROADS-NEW INFRASTRUCTURE (DELAYED)

**CONSULTANT**

JOB No. 0705-187-00-01 | PLAN No. 18-A-12

**UMA | AECOM**

17007-107 Avenue  
Edmonton, Alberta  
Ph. 780-488-7000  
www.uma.aecom.com

2540 Kensington Rd. NW  
Calgary, Alberta  
Ph. 403-270-9200

**NORTH EAST STONEY TRAIL  
NEW INFRASTRUCTURE  
PROJECT SCOPE - STAGE 1**

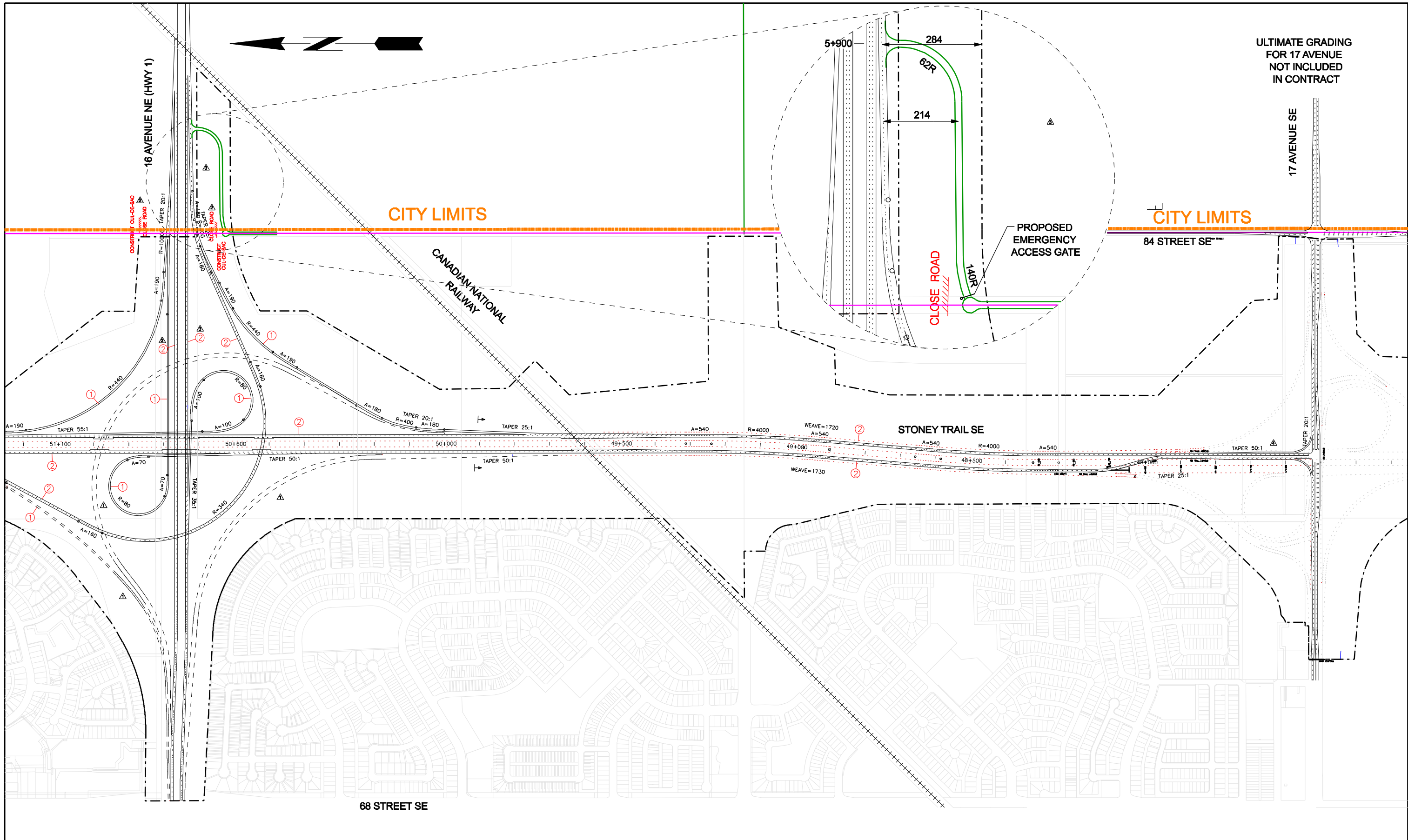
REGION	PLAN No.	PROJECT	CONTRACT No.	SHEET
SOUTHERN	18-A-12	NORTH EAST STONEY TRAIL		12 of 39

SCALE 1:5000

Alberta  
INFRASTRUCTURE AND  
TRANSPORTATION



No.	REVISION	BY	DATE	BY	DATE	PHOTO No.	TITLE SEARCH DATE	GRAPHICS FILE	COORDINATE DATA	PLAN No.	CONTRACT No.	PLAN LOCATION	BAR CODE	NORTH EAST STONEY TRAIL NEW INFRASTRUCTURE SCOPE OF WORK - STAGE 1	TO DMS	TO GIS	DATE	
		RE ISSUED FOR ADDENDUM 2	KLA	07/20/08	SURVEYED													
	RE ISSUED FOR ADDENDUM 6	KLA	14/08/08	DESIGNED														
	RE ISSUED FOR ADDENDUM 9	KLA	09/08/08	CHECKED														
	RE ISSUED FOR ADDENDUM 11	KLA	28/09/08	DRAWN														



ULTIMATE GRADING  
FOR 17 AVENUE  
NOT INCLUDED  
IN CONTRACT

**LEGEND:**

- PROJECT LIMIT
- T.U.C. BOUNDARY
- ② No. OF LANES
- TWO LANE GRAVEL SERVICE ROAD
- EXISTING RURAL ROAD
- ULTIMATE STAGE
- ULTIMATE GRADING (NOT INCLUDED IN CONTRACT)
- ROADS-NEW INFRASTRUCTURE (DELAYED)

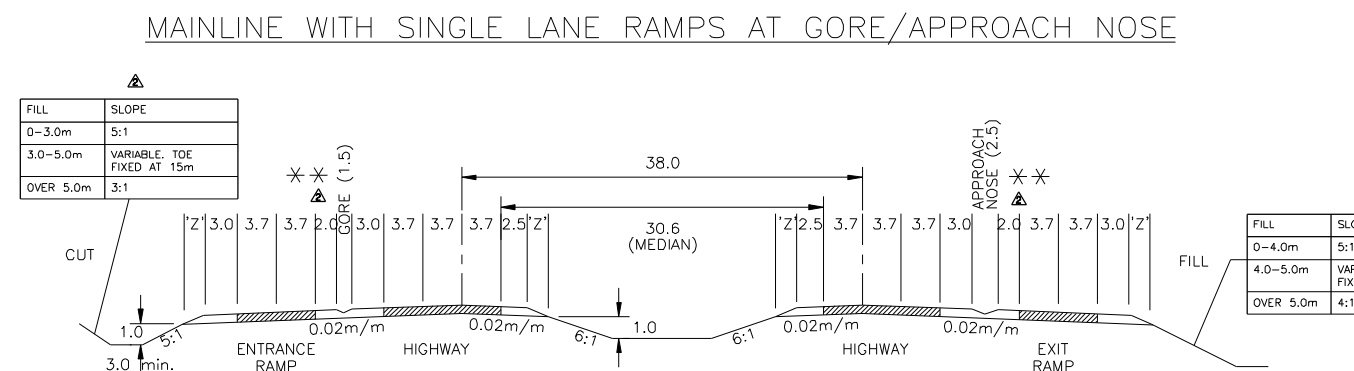
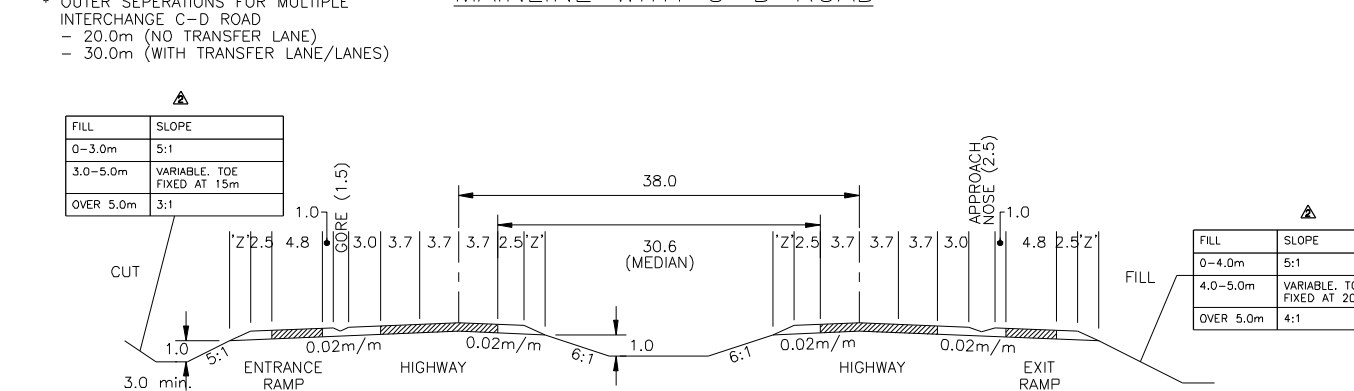
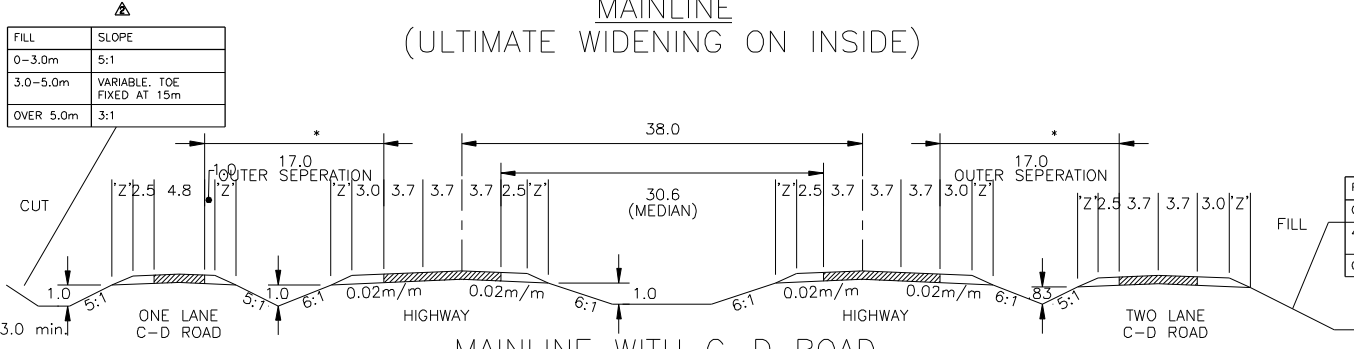
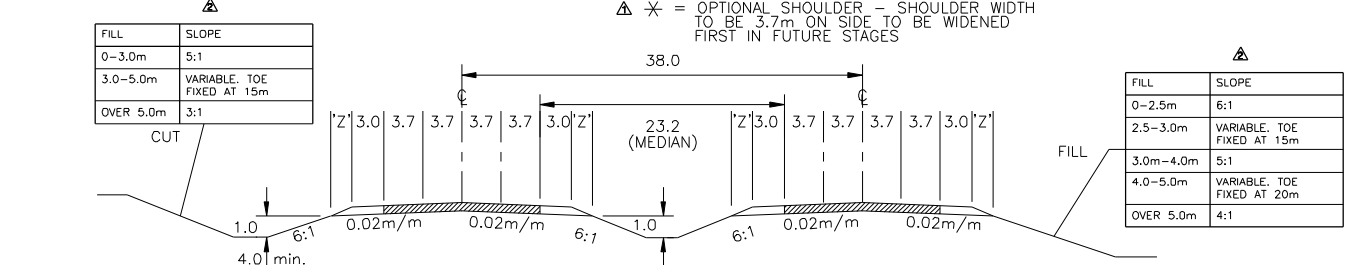
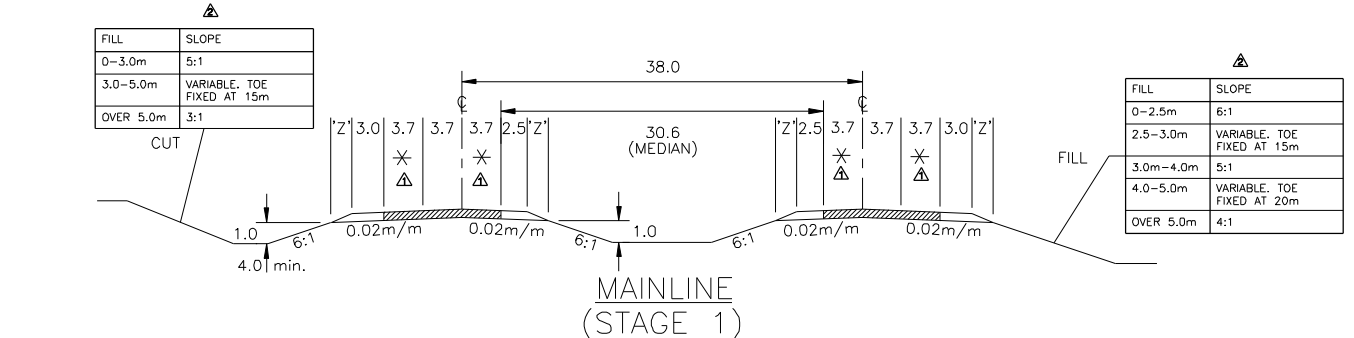
CONSULTANT	
JOB No. 0705-187-00-01	PLAN No. 18-A-13
<b>UMA   AECOM</b>	
17007-107 Avenue Edmonton, Alberta Ph. 780-488-7000 www.uma.aecom.com	2540 Kensington Rd. NW Calgary, Alberta Ph. 403-270-9200

<b>NORTH EAST STONEY TRAIL NEW INFRASTRUCTURE PROJECT SCOPE - STAGE 1</b>				
REGION	PLAN No.	PROJECT	CONTRACT No.	SHEET
SOUTHERN	18-A-13	NORTH EAST STONEY TRAIL		13 of 39

SCALE 1:5000

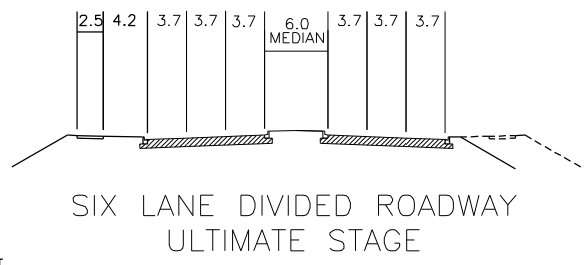
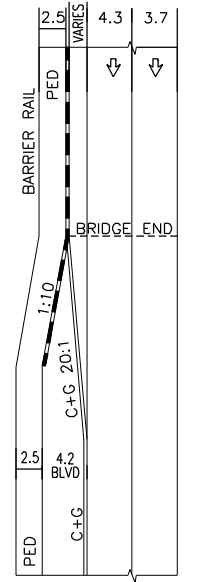
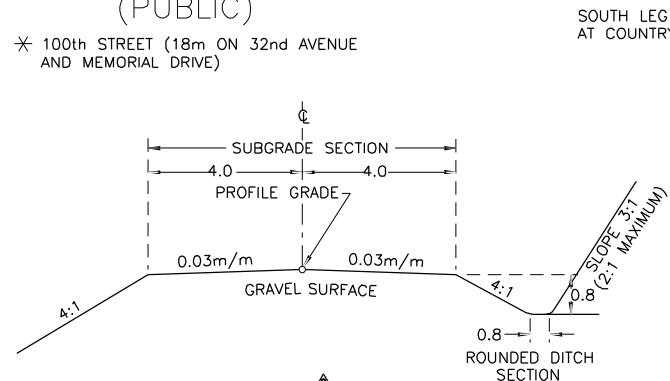
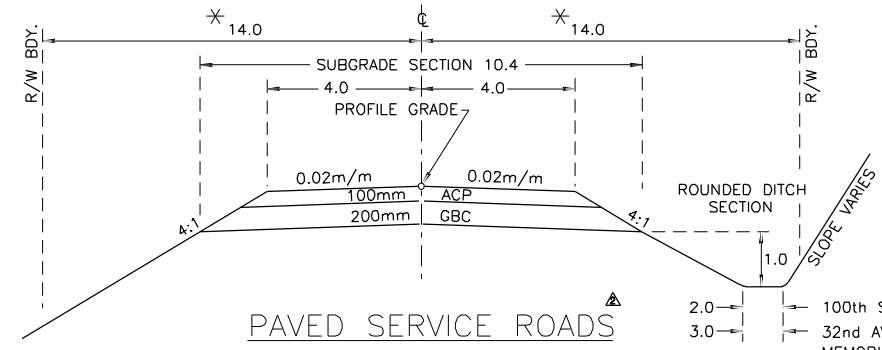


BY	DATE	TO DIMS	TO GIS	MICROFILMED
NORTH EAST STONEY TRAIL TYPICAL CROSS SECTIONS				
BAR CODE	PLAN No.	CONTRACT No.	PLAN LOCATION	
COORDINATE DATA	NAD 83	BASE LONGITUDE		
PHOTO No.	TITLE SEARCH DATE	GRAPHICS FILE		
DATE	BY	DESIGNED	CHECKED	DRAWN
DATE	BY	DESIGNED	CHECKED	DRAWN
REVISION	RE ISSUED FOR ADDENDUM 2	RE ISSUED FOR ADDENDUM 10		
No.	0			

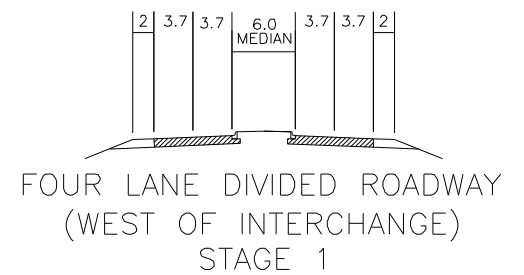


ASSUMED DIMENSIONS:  
 'T' = 0.7m  
 'Z' = 3.5m

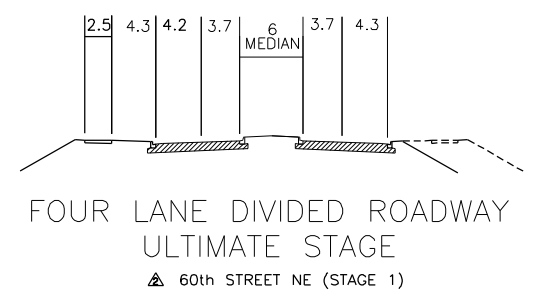
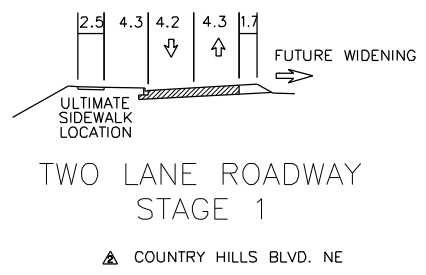
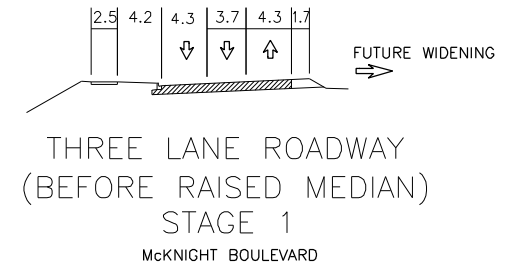
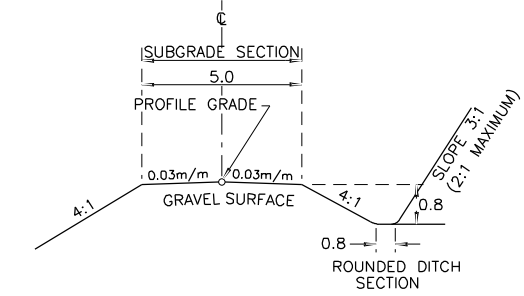
△ \* \* = INSIDE SHOULDER 2.5m FOR DIRECTIONAL RAMPS



△ 44th STREET NE (STAGE 1)  
 COUNTRY HILLS BLVD. NE  
 AIRPORT TRAIL NE  
 MCKNIGHT BLVD. NE



△ AIRPORT TRAIL



CONSULTANT  
 JOB No. 0705-197-00-01 PLAN No. 18-A-14

UMA | AECOM

17007-107 Avenue Edmonton, Alberta Ph. 780-486-7000 www.uma.aecom.com

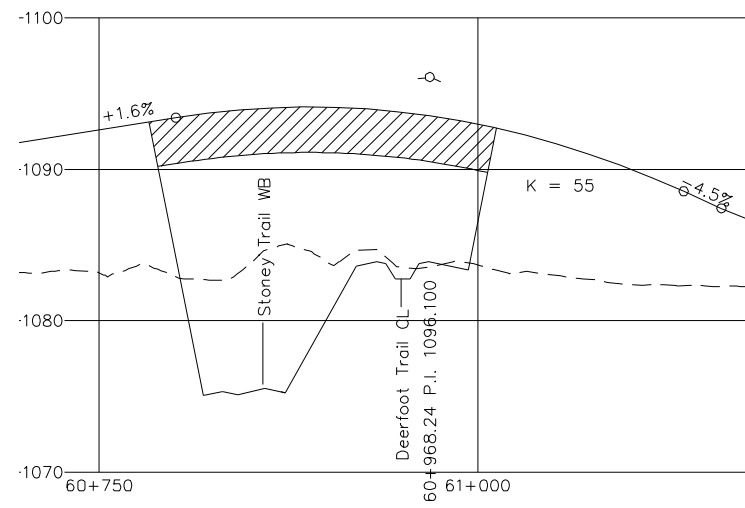
2540 Kensington Rd. NW Calgary, Alberta Ph. 403-270-9200

NORTH EAST STONEY TRAIL TYPICAL CROSS SECTIONS				
REGION	PLAN No.	PROJECT	CONTRACT No.	SHEET
SOUTHERN	18-A-14	NORTH EAST STONEY TRAIL		14 of 39

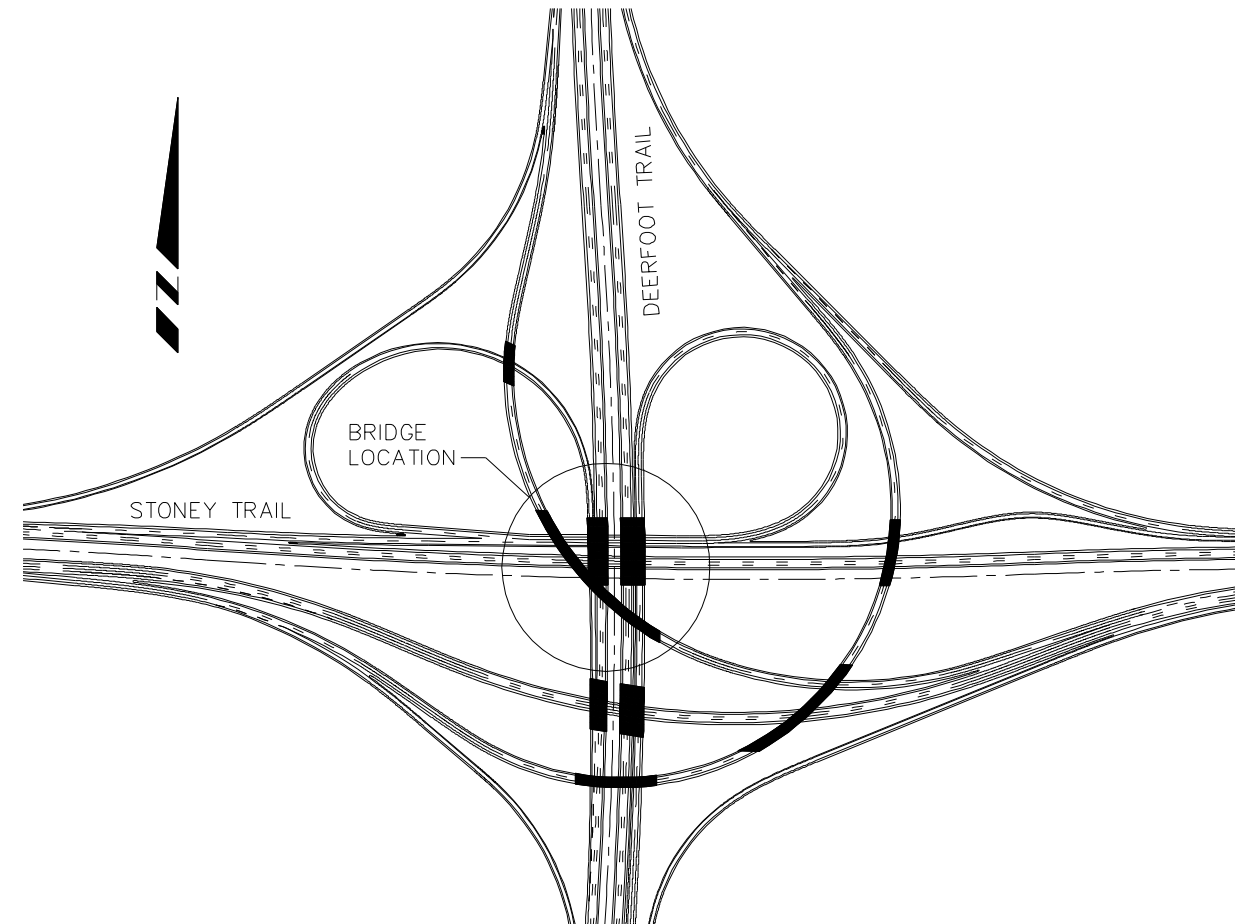


No.	REVISION	BY	DATE	SURVEYED	DESIGNED	CHECKED	DRAWN	PHOTO No.	COORDINATE DATA	PLAN No.	BAR CODE	TO IDMS	DATE
Δ	RE ISSUED FOR ADDENDUM 10	KJA	18/06/08					TITLE SEARCH DATE	NAD 83 --- NAD 83 --- BASE LONGITUDE	CONTRACT No. PLAN LOCATION		TO GIS	
0								GRAPHICS FILE				MICROFILMED	

SB to EB Directional over WB Stoney and NB-SB Deerfoot Trail



PROFILE



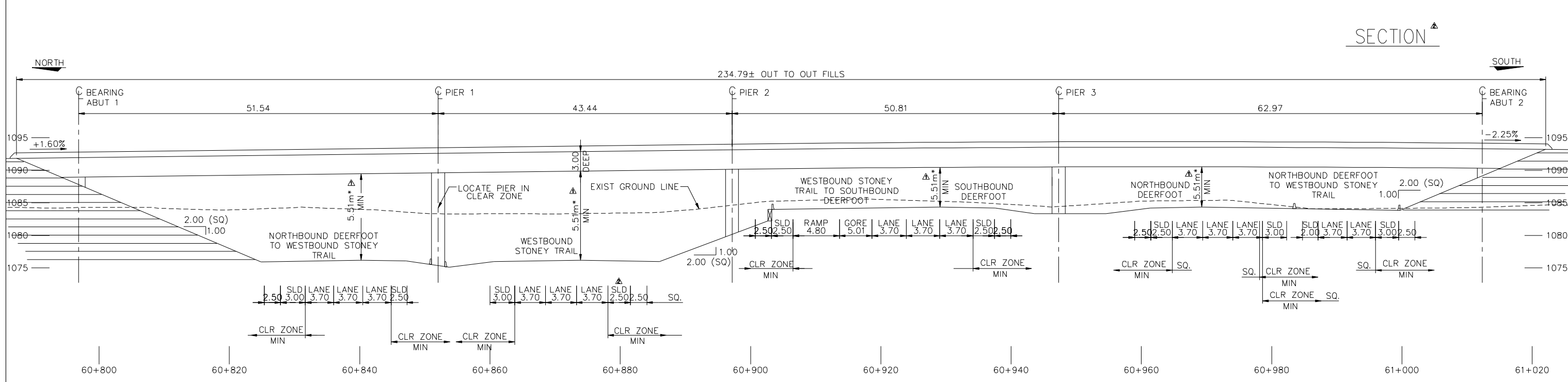
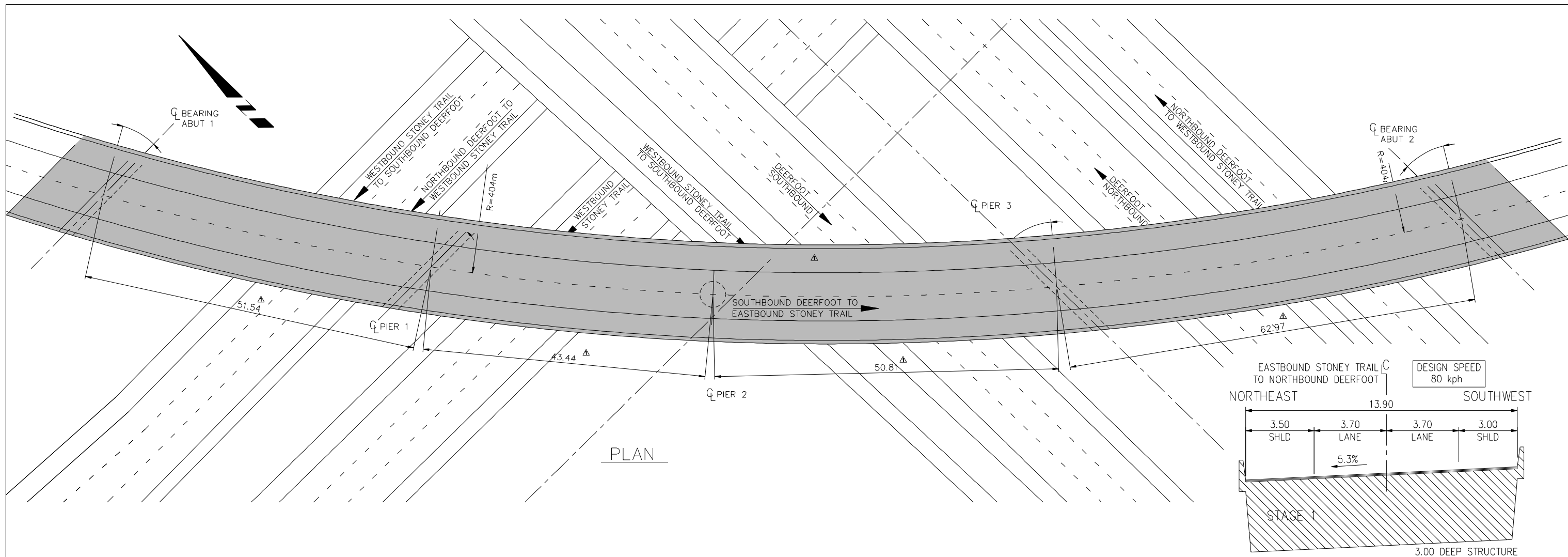
KEY PLAN

NOTE: ALL BRIDGE SPAN DIMENSIONS ARE MEASURED ALONG CONTROL LINE.

NOTE:  
THIS DRAWING IS PRODUCED FROM THE FUNCTIONAL PLANNING STUDY, SPECIFICALLY THE ULTIMATE BRIDGE AT THIS LOCATION. THE STAGE 1 BRIDGE AT THIS LOCATION MUST BE COMPATABLE WITH THE NEW INFRASTRUCTURE - PROJECT SCOPE REQUIREMENTS

CONSULTANT		NORTH EAST STONEY TRAIL				
JOB No. 0705-187-00-01	PLAN No. 18-A-15a	BRIDGE INFORMATION				
<b>UMA   AECOM</b> 17007-107 Avenue Edmonton, Alberta Ph. 790-486-7000 www.uma.aecom.com		2540 Kensington Rd. NW Calgary, Alberta Ph. 403-270-9200		SB to EB Directional over WB Stoney and NB-SB Deerfoot Trail		BRIDGE FILE No.
REGION	PLAN No.	PROJECT	CONTRACT No.	SHEET		82401
SOUTHERN	18-A-15a	NORTH EAST STONEY TRAIL		15 of 39		

DATE	BY	TO IDMS	TO GIS	MICROFILMED	
<b>NORTH EAST STONEY TRAIL</b> <b>BRIDGE INFORMATION</b> <b>SB to EB Directional over WB Stoney and NB-SB Deerfoot Trail</b>					
BAR CODE	PLAN No.	CONTRACT No.	PLAN LOCATION		
COORDINATE DATA	NAD 83	BASE LONGITUDE			
PHOTO No.	TITLE SEARCH DATE	GRAPHICS FILE			
DATE	BY	SURVEYED	DESIGNED	CHECKED	DRAWN
REVISION	DATE	BY	DESCRIPTION		
1	07/06/06	KJA	RE ISSUED FOR ADDENDUM 2		
2	10/06/06	TDG	RE ISSUED FOR ADDENDUM 10		



**NOTE:**  
 THIS DRAWING IS PRODUCED FROM THE FUNCTIONAL PLANNING STUDY, SPECIFICALLY THE ULTIMATE BRIDGE AT THIS LOCATION. THE STAGE 1 BRIDGE AT THIS LOCATION MUST BE COMPATIBLE WITH THE NEW INFRASTRUCTURE - PROJECT SCOPE REQUIREMENTS

**NOTE: ALL BRIDGE SPAN DIMENSIONS ARE MEASURED ALONG CONTROL LINE.**

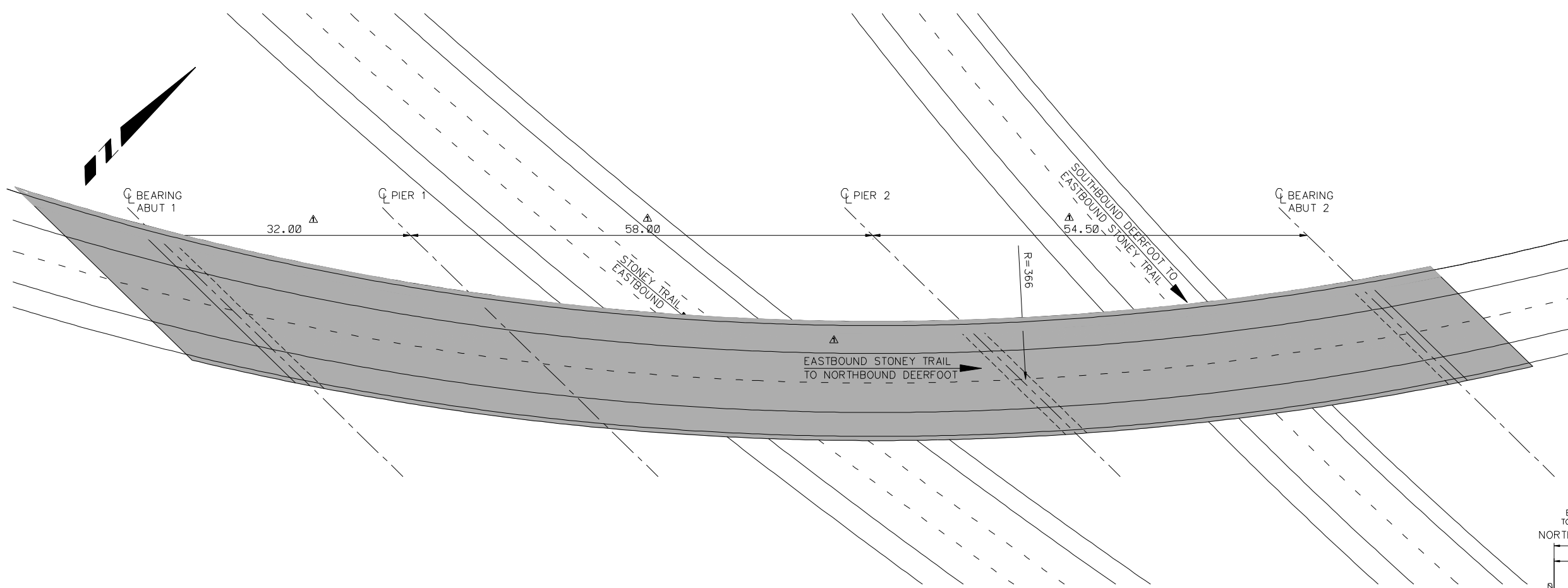
\* = PLUS ALLOWANCE FOR ALL FUTURE PAVEMENT OVERLAYS

<b>CONSULTANT</b> JOB No. 0705-187-00-01 PLAN No. 18-A-15b		<b>NORTH EAST STONEY TRAIL</b> <b>BRIDGE INFORMATION</b> <b>SB to EB Directional over WB Stoney and NB-SB Deerfoot Trail</b>		
<b>UMA   AECOM</b> 17007-107 Avenue Edmonton, Alberta Ph. 790-486-7000 www.uma.aecom.com		2540 Kensington Rd. NW Calgary, Alberta Ph. 403-270-9200		
REGION	PLAN No.	PROJECT	CONTRACT No.	SHEET
SOUTHERN	18-A-15b	NORTH EAST STONEY TRAIL		16 of 39
BRIDGE FILE No.				<b>82401</b>

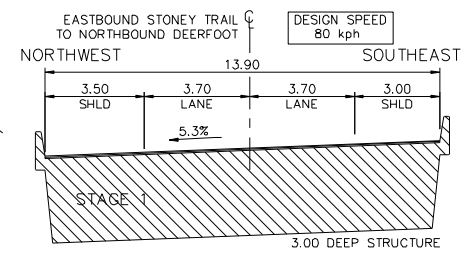




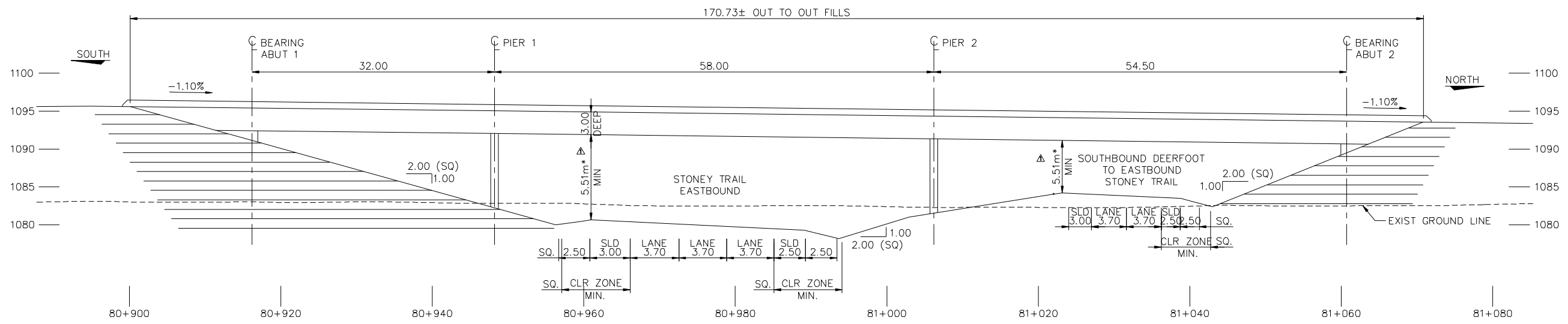
DATE	BY	TO IDMS	TO GIS	TO MICROFILMED
NORTH EAST STONEY TRAIL BRIDGE INFORMATION EB to NB Directional Ramp over StoneyEB and SB to EB Directional				
BAR CODE	PLAN No.	CONTRACT No.	PLAN LOCATION	
COORDINATE DATA	NAD 83	BASE LONGITUDE		
PHOTO No.	TITLE SEARCH	DATE	GRAPHICS FILE	
DATE	BY	SURVEYED	DESIGNED	CHECKED
REVISION	DATE	BY	REASON	
1	07/06/08	KLA	RE ISSUED FOR ADDENDUM 2	
2	18/09/08	TDG	RE ISSUED FOR ADDENDUM 10	
3				



PLAN



SECTION



ELEVATION

NOTE:  
THIS DRAWING IS PRODUCED FROM THE FUNCTIONAL PLANNING STUDY, SPECIFICALLY THE ULTIMATE BRIDGE AT THIS LOCATION. THE STAGE 1 BRIDGE AT THIS LOCATION MUST BE COMPATIBLE WITH THE NEW INFRASTRUCTURE - PROJECT SCOPE REQUIREMENTS

NOTE: ALL BRIDGE SPAN DIMENSIONS ARE MEASURED ALONG CONTROL LINE.

\* = PLUS ALLOWANCE FOR ALL FUTURE PAVEMENT OVERLAYS

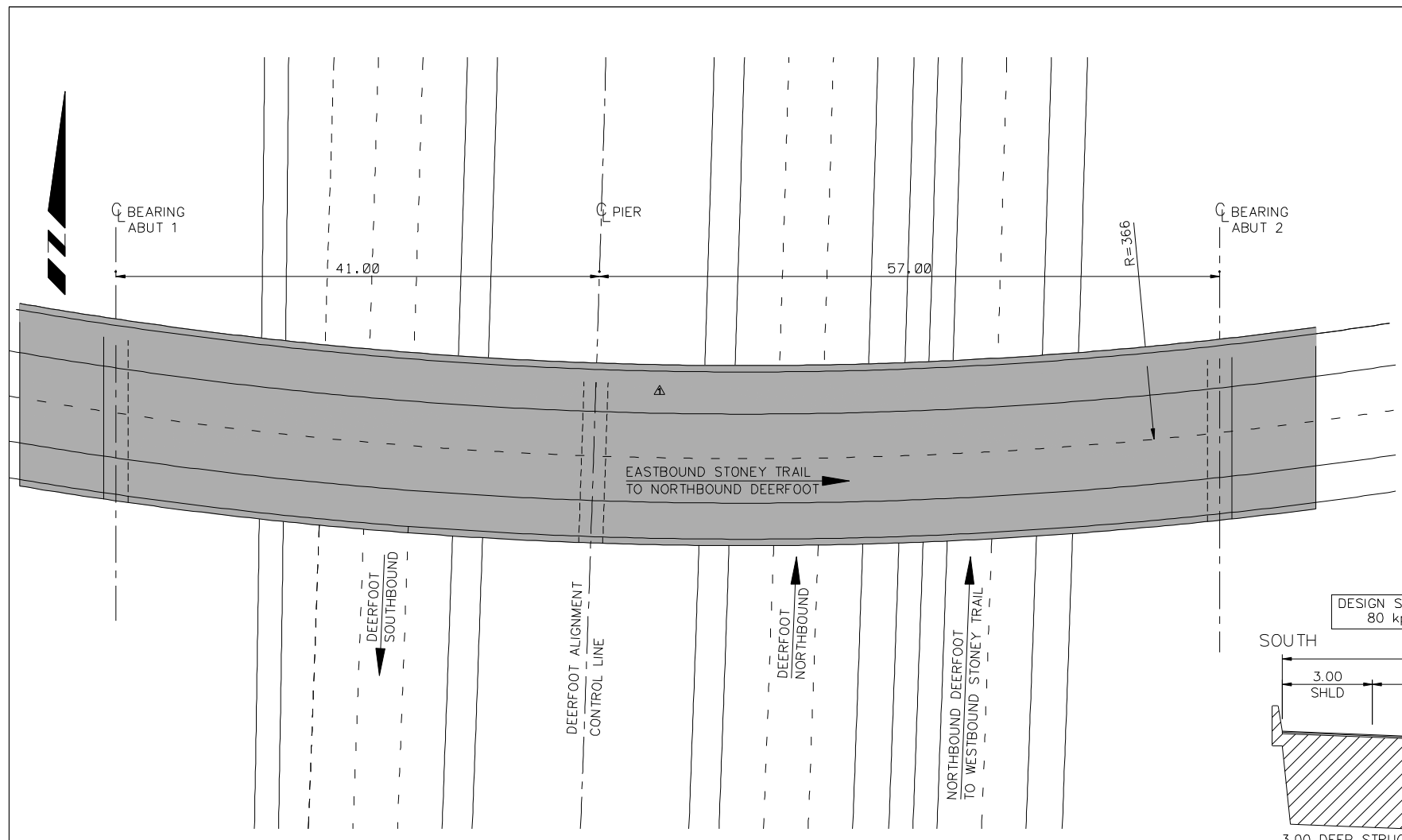
CONSULTANT		NORTH EAST STONEY TRAIL		
JOB No. 0706-187-00-01	PLAN No. 18-A-16b	BRIDGE INFORMATION		
		EB to NB Directional Ramp over StoneyEB and SB to EB Directional		BRIDGE FILE No. 82401
17007-107 Avenue Edmonton, Alberta Ph. 780-486-7000 www.uma.aecom.com	2540 Kensington Rd. NW Calgary, Alberta Ph. 403-270-9200	REGION SOUTHERN	PLAN No. 18-A-16b	PROJECT NORTH EAST STONEY TRAIL
		CONTRACT No.	SHEET	16 of 38



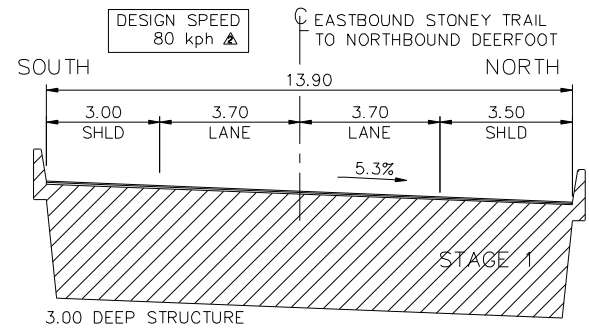




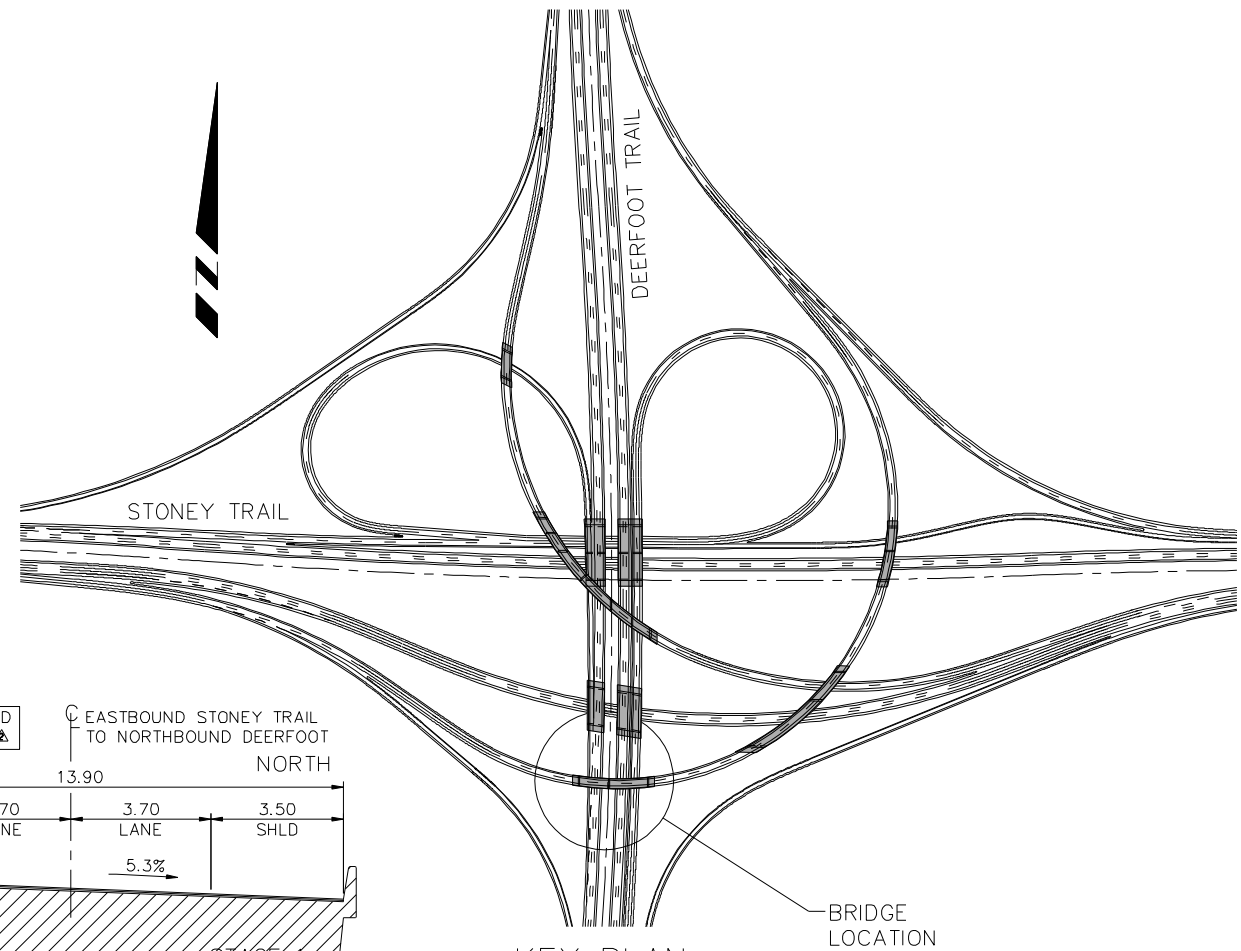
DATE	BY	TO IDMS	TO GIS	MICROFILMED
NORTH EAST STONEY TRAIL BRIDGE INFORMATION EB to NB Directional Ramp over NB-SB Deerfoot Trail				
BAR CODE	PLAN No.	CONTRACT No.	PLAN LOCATION	
COORDINATE DATA	NAD 83	BASE LONGITUDE		
PHOTO No.	TITLE SEARCH	DATE	GRAPHICS FILE	
DATE	BY	SURVEYED	DESIGNED	CHECKED
REVISION	DATE	BY	REASON	
1	07/06/08	KJA	RE ISSUED FOR ADDENDUM 2	
2	10/09/08	TQG	RE ISSUED FOR ADDENDUM 10	
3				



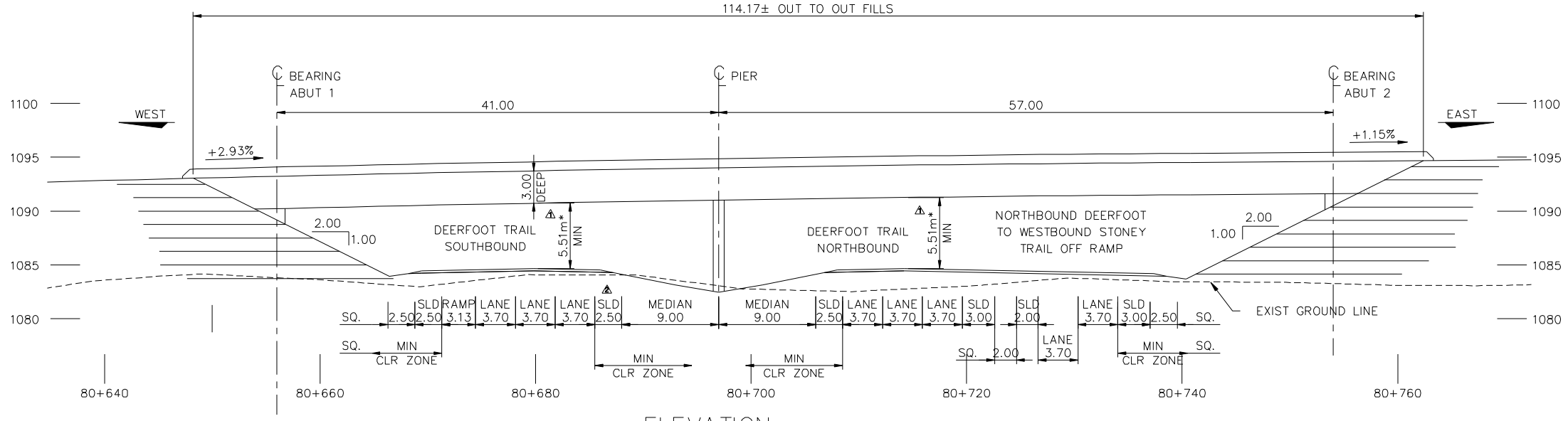
PLAN  
1:500



SECTION

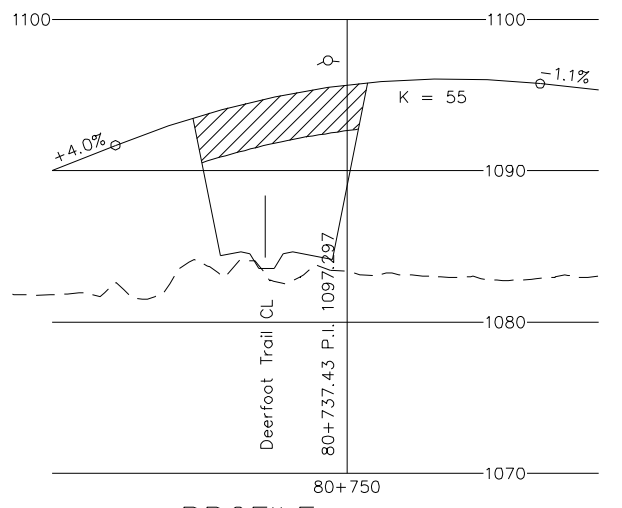


KEY PLAN  
1:10000



ELEVATION

\* = ALLOWANCE FOR ALL FUTURE PAVEMENT OVERLAYS



PROFILE

NOTE:  
THIS DRAWING IS PRODUCED FROM THE FUNCTIONAL PLANNING STUDY, SPECIFICALLY THE ULTIMATE BRIDGE AT THIS LOCATION. THE STAGE 1 BRIDGE AT THIS LOCATION MUST BE COMPATIBLE WITH THE NEW INFRASTRUCTURE - PROJECT SCOPE REQUIREMENTS

NOTE: ALL BRIDGE SPAN DIMENSIONS ARE MEASURED ALONG CONTROL LINE.

CONSULTANT  
JOB No. 0705-187-00-01 PLAN No. 18-A-19

**UMA | AECOM**

17007-107 Avenue  
Edmonton, Alberta  
Ph. 790-486-7000  
www.uma.aecom.com

2540 Kensington Rd. NW  
Calgary, Alberta  
Ph. 403-270-9200

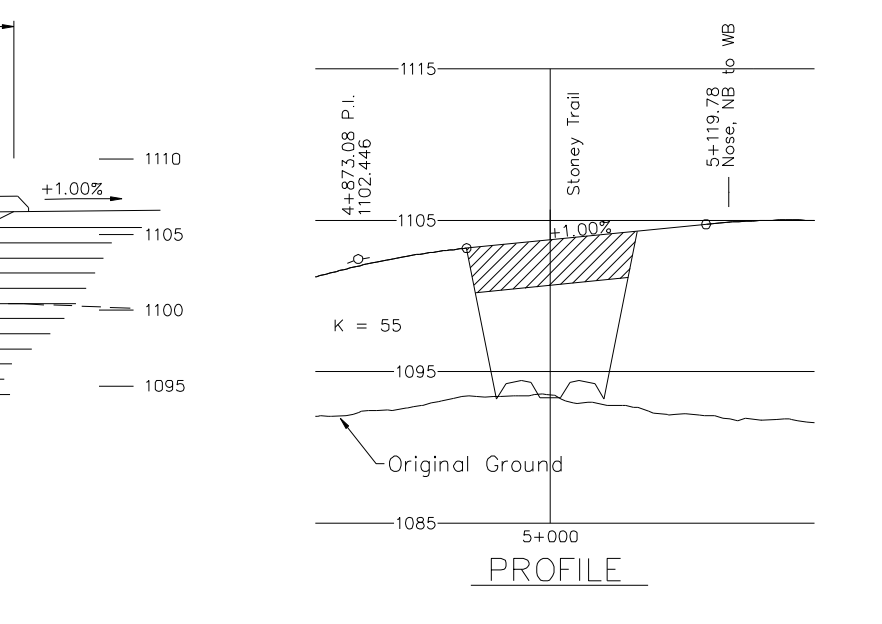
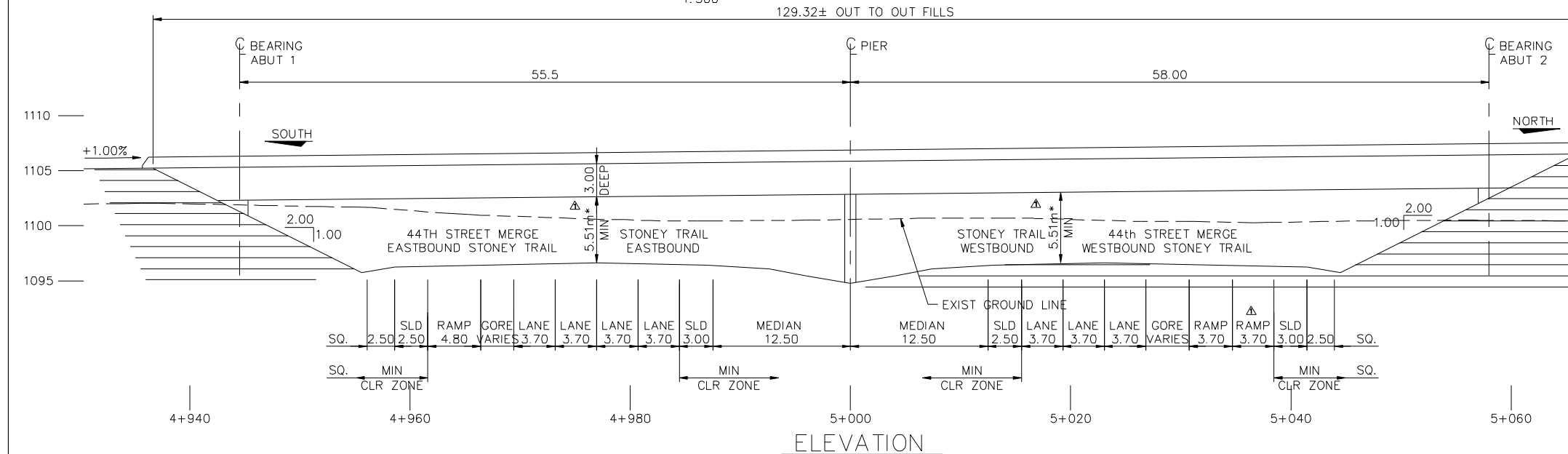
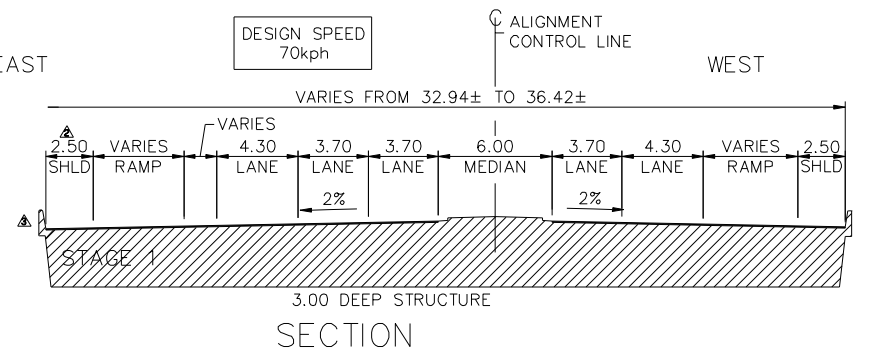
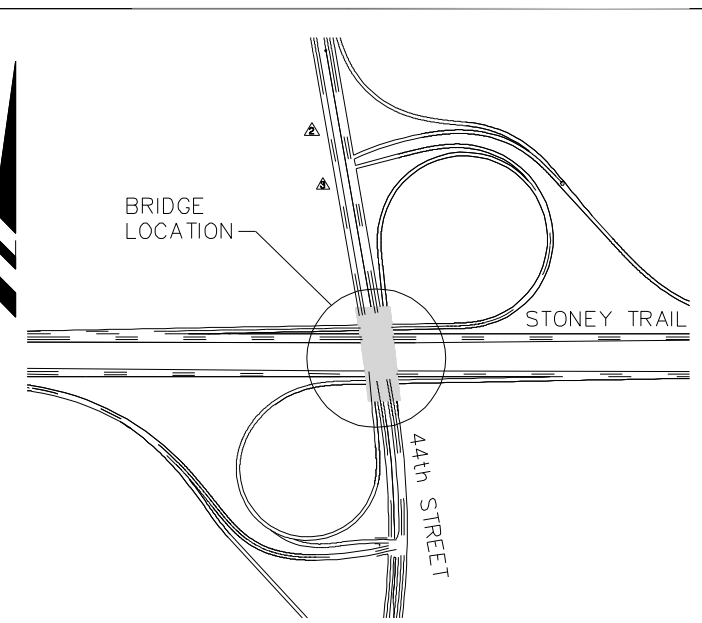
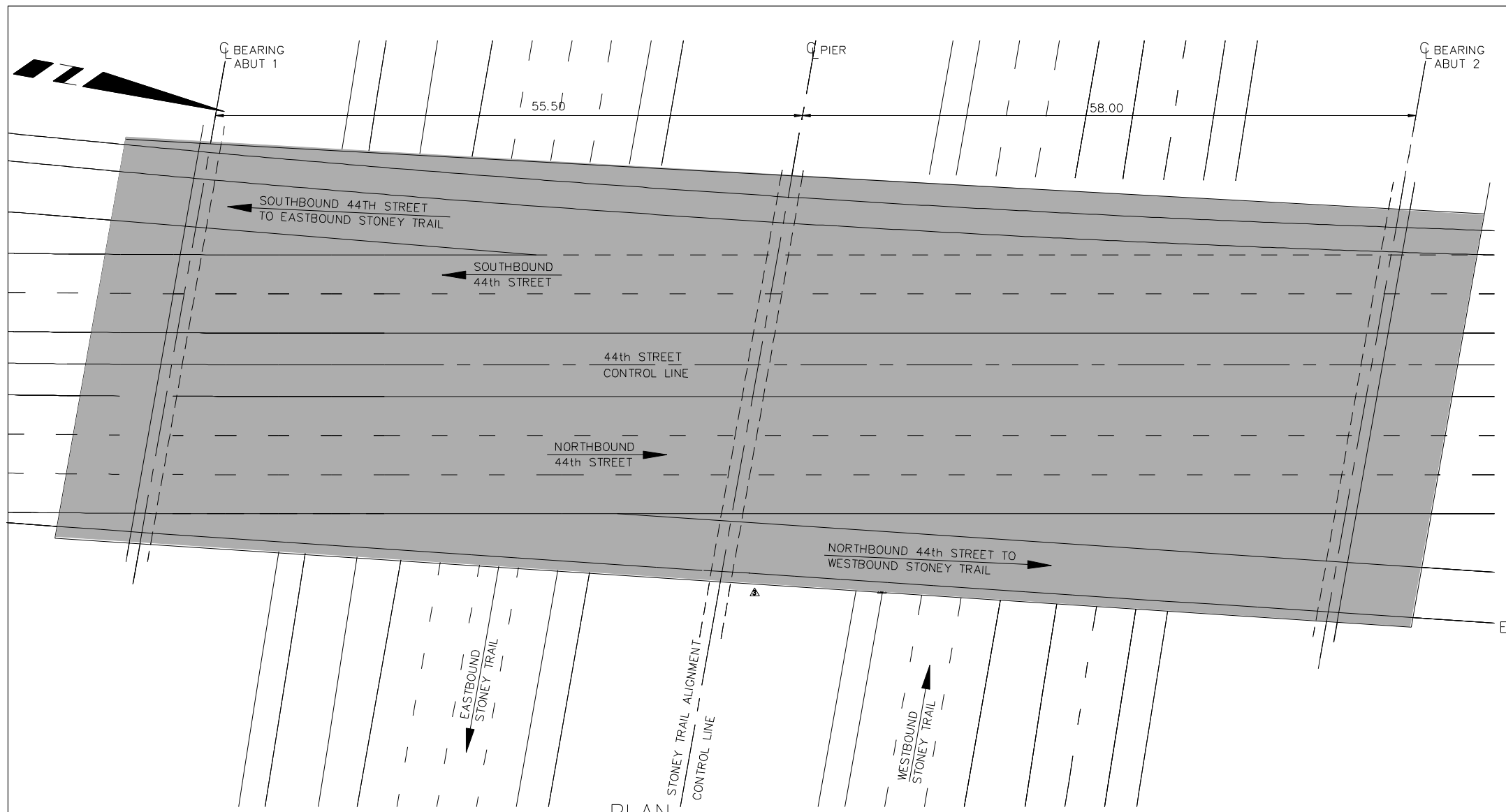
**NORTH EAST STONEY TRAIL  
BRIDGE INFORMATION**  
EB to NB Directional Ramp over NB-SB Deerfoot Trail

REGION	PLAN No.	PROJECT	CONTRACT No.	SHEET
SOUTHERN	18-A-19	NORTH EAST STONEY TRAIL		21 of 38

BRIDGE FILE No. **82401**



BY	DATE	TO IDMS	TO GIS	MICROFILMED
BY	DATE	TO IDMS	TO GIS	MICROFILMED
NORTH EAST STONEY TRAIL BRIDGE INFORMATION NB-SB 44th Street over Stoney Trail				
BAR CODE				
PLAN No.	CONTRACT No.	PLAN LOCATION		
COORDINATE DATA	NAD 83	BASE LONGITUDE		
PHOTO No.	TITLE SEARCH DATE	GRAPHICS FILE		
BY	DATE	SURVEYED	DESIGNED	CHECKED
BY	DATE	RE ISSUED FOR ADDENDUM 2	RE ISSUED FOR ADDENDUM 6	RE ISSUED FOR ADDENDUM 10
BY	DATE	RE ISSUED FOR ADDENDUM 2	RE ISSUED FOR ADDENDUM 6	RE ISSUED FOR ADDENDUM 10
BY	DATE	RE ISSUED FOR ADDENDUM 2	RE ISSUED FOR ADDENDUM 6	RE ISSUED FOR ADDENDUM 10



NOTE:  
THIS DRAWING IS PRODUCED FROM THE FUNCTIONAL PLANNING STUDY, SPECIFICALLY THE ULTIMATE BRIDGE AT THIS LOCATION. THE STAGE 1 BRIDGE AT THIS LOCATION MUST BE COMPATIBLE WITH THE NEW INFRASTRUCTURE - PROJECT SCOPE REQUIREMENTS

NOTE: ALL BRIDGE SPAN DIMENSIONS ARE MEASURED ALONG CONTROL LINE.

\* = PLUS ALLOWANCE FOR ALL FUTURE PAVEMENT OVERLAYS

CONSULTANT  
JOB No. 0705-187-00-01 PLAN No. 18-A-20

**UMA | AECOM**

17007-107 Avenue  
Edmonton, Alberta  
Ph. 790-486-7000  
www.uma.aecom.com

2540 Kensington Rd. NW  
Calgary, Alberta  
Ph. 403-270-9200

**NORTH EAST STONEY TRAIL  
BRIDGE INFORMATION**  
NB-SB 44th Street over Stoney Trail

REGION	PLAN No.	PROJECT	CONTRACT No.	SHEET
SOUTHERN	18-A-20	NORTH EAST STONEY TRAIL		22 of 39

BRIDGE FILE No. **82420**

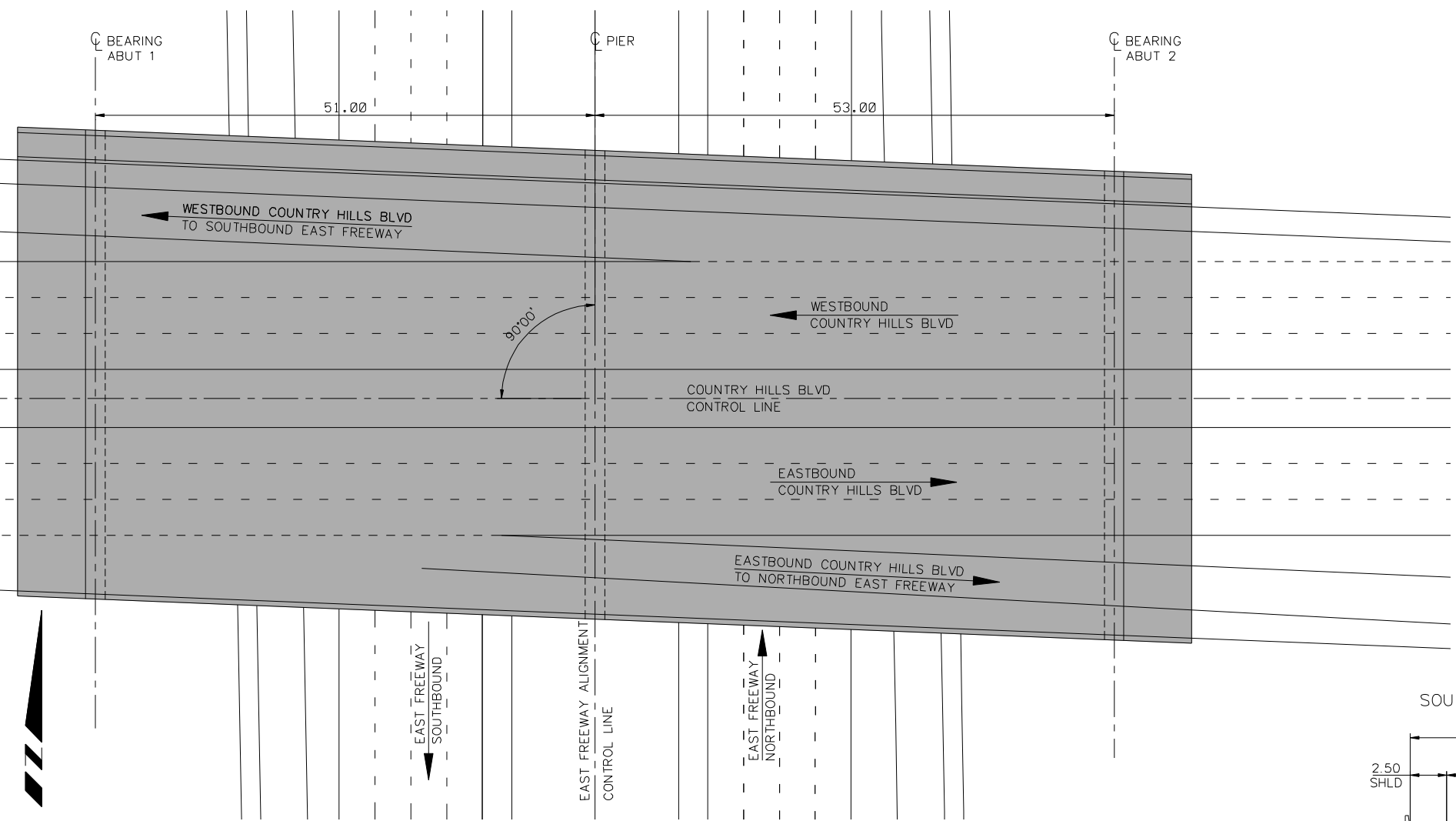
NO.	REVISION	BY	DATE	PHOTO No.	DATE	BY	DATE	TO IDMS	DATE
1	ISSUED FOR ADDENDUM 2	KLA	07/06/08	TITLE SEARCH DATE		SURVEYED		TO GIS	
				GRAPHICS FILE		CHECKED		MICROFILMED	
						DRAWN			

**NORTH EAST STONEY TRAIL  
BRIDGE INFORMATION  
EB-WB Country Hills Blvd. over East Freeway  
ULTIMATE STAGE**

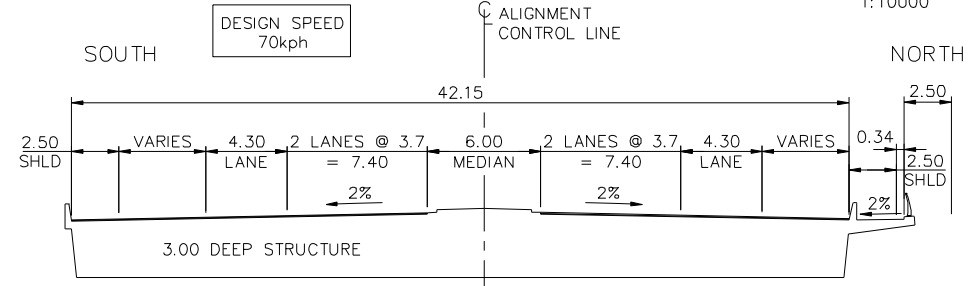
BAR CODE

PLAN No.  
CONTRACT No.  
PLAN LOCATION

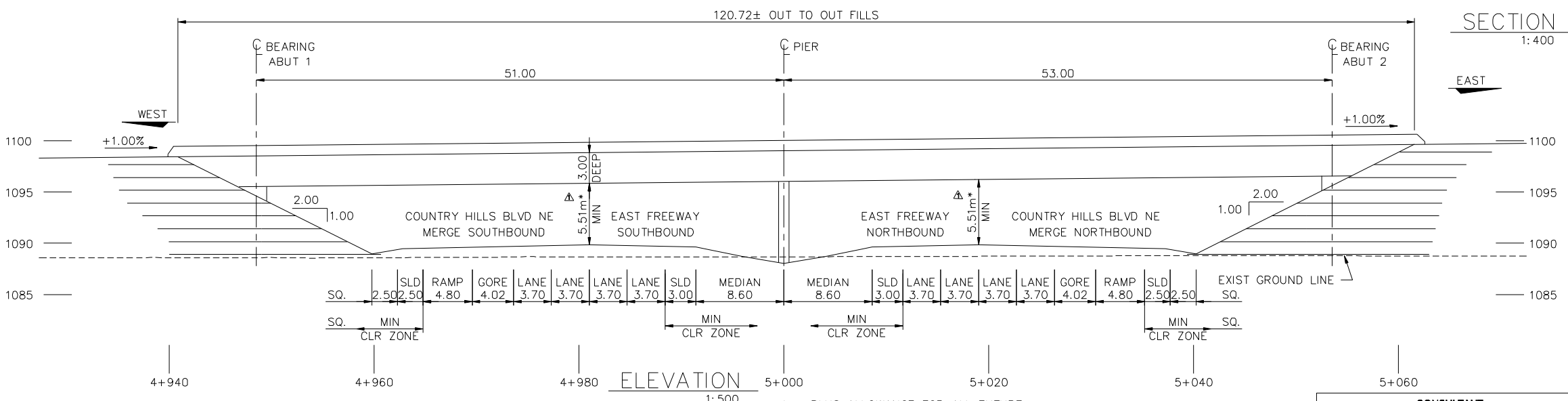
COORDINATE DATA  
NAD 83  
BASE LONGITUDE



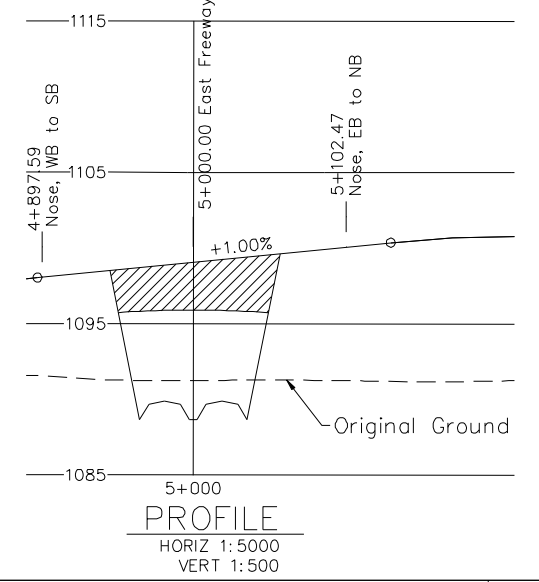
▲ **ULTIMATE STAGE PLAN**  
1:1000



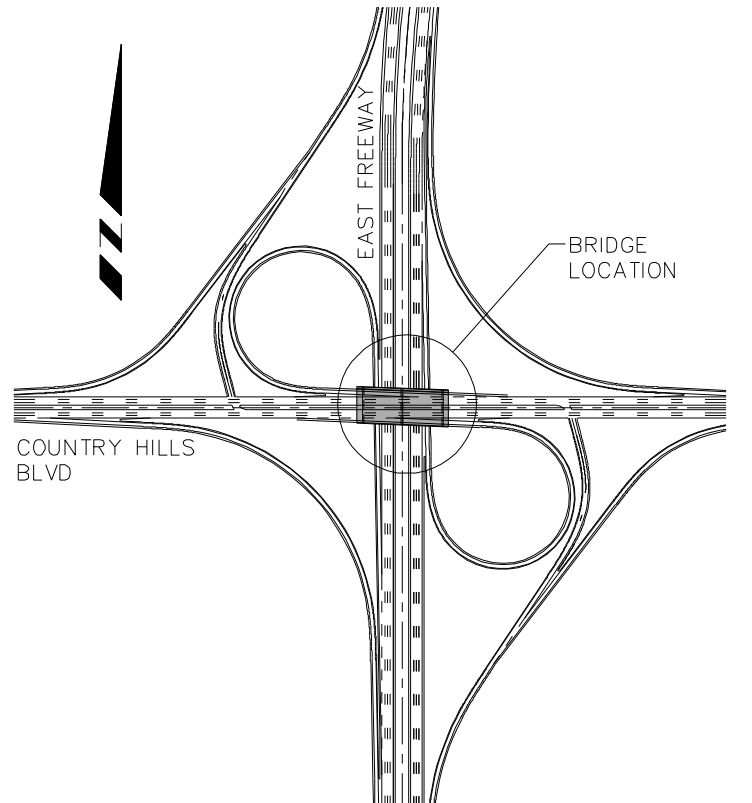
**SECTION**  
1:400



**ELEVATION**  
1:500



**PROFILE**  
HORIZ 1:5000  
VERT 1:500



▲ **ULTIMATE STAGE KEY PLAN**  
1:10000

**NOTE:**  
THIS DRAWING IS PRODUCED FROM THE FUNCTIONAL PLANNING STUDY, SPECIFICALLY THE ULTIMATE BRIDGE AT THIS LOCATION. THE STAGE 1 BRIDGE AT THIS LOCATION MUST BE COMPATIBLE WITH THE NEW INFRASTRUCTURE - PROJECT SCOPE REQUIREMENTS

**NOTE: ALL BRIDGE SPAN DIMENSIONS ARE MEASURED ALONG CONTROL LINE.**

**CONSULTANT**  
JOB No. 0706-187-00-01 PLAN No. 18-A-21a

**UMA | AECOM**

17007-107 Avenue  
Edmonton, Alberta  
Ph. 780-486-7000  
www.uma.aecom.com

2540 Kensington Rd. NW  
Calgary, Alberta  
Ph. 403-270-9200

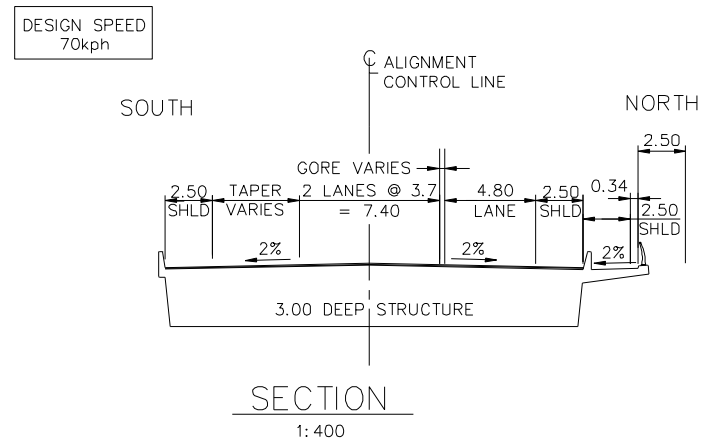
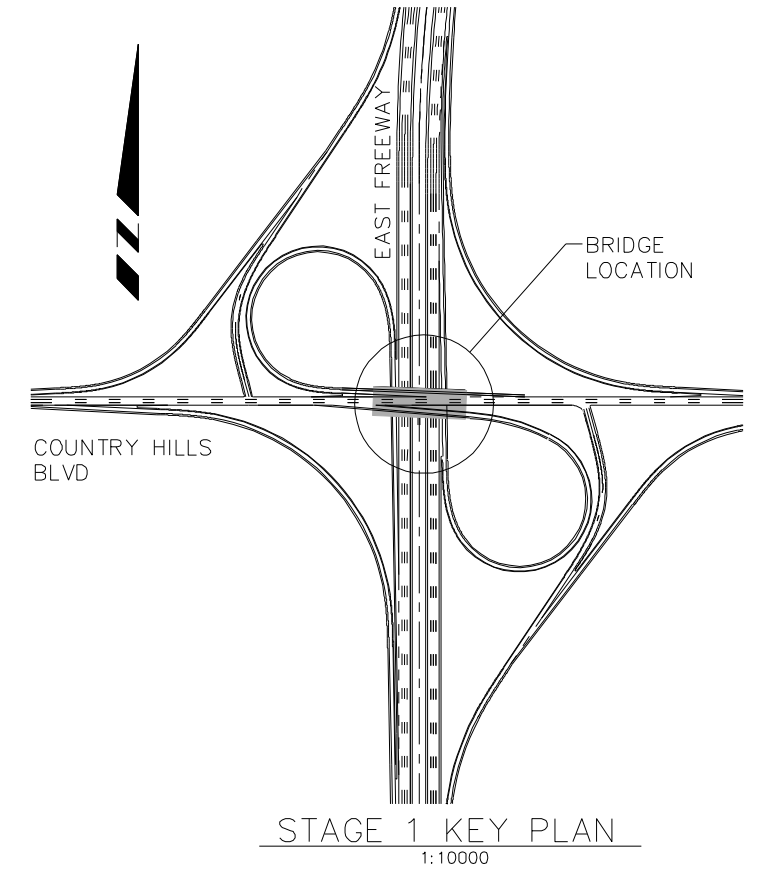
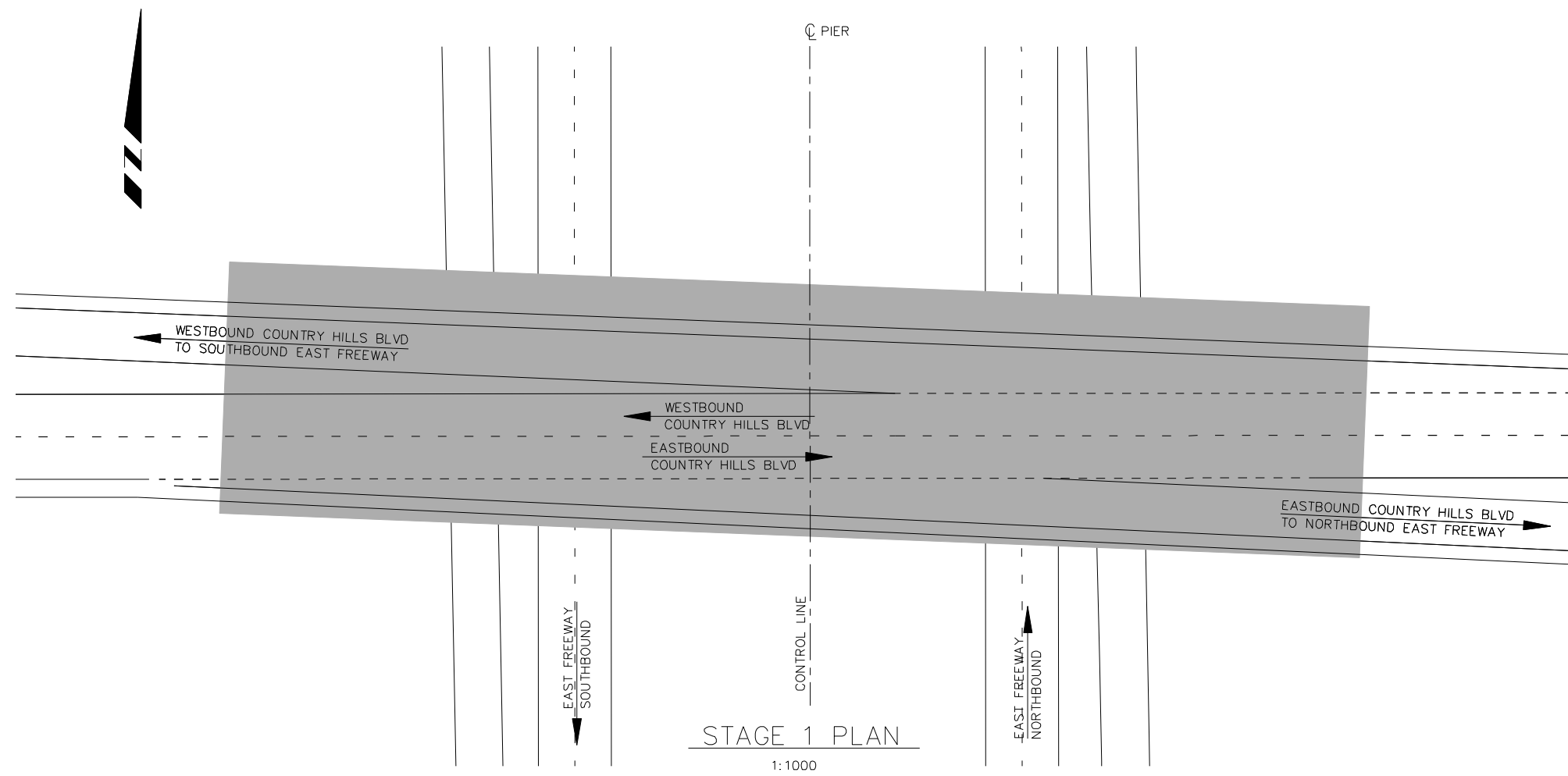
**NORTH EAST STONEY TRAIL  
BRIDGE INFORMATION  
EB-WB Country Hills Blvd. over East Freeway  
ULTIMATE STAGE**

**Alberta**  
INFRASTRUCTURE AND TRANSPORTATION

BRIDGE FILE No. **82423**

REGION	PLAN No.	PROJECT	CONTRACT No.	SHEET
SOUTHERN	18-A-21a	NORTH EAST STONEY TRAIL		23 of 39

NO.	REVISION	DATE	BY	DATE	PHOTO No.	COORDINATE DATA	PLAN No.	BAR CODE	NORTH EAST STONEY TRAIL BRIDGE INFORMATION EB-WB Country Hills Blvd. over East Freeway STAGE 1	BY	DATE
1	ISSUED FOR ADDENDUM 2	07/06/08	KLA		TITLE SEARCH DATE	NAD 83 BASE LONGITUDE	CONTRACT No. PLAN LOCATION			TO IDMS TO GIS MICROFILMED	
					GRAPHICS FILE						



NOTE:  
THIS DRAWING IS PRODUCED FROM THE FUNCTIONAL PLANNING STUDY, SPECIFICALLY THE ULTIMATE BRIDGE AT THIS LOCATION. THE STAGE 1 BRIDGE AT THIS LOCATION MUST BE COMPATABLE WITH THE NEW INFRASTRUCTURE - PROJECT SCOPE REQUIREMENTS

NOTE: ALL BRIDGE SPAN DIMENSIONS ARE MEASURED ALONG CONTROL LINE.

CONSULTANT		NORTH EAST STONEY TRAIL			
<b>UMA   AECOM</b> 17007-107 Avenue Edmonton, Alberta Ph. 780-486-7000 www.uma.aecom.com		<b>BRIDGE INFORMATION</b> EB-WB Country Hills Blvd. over East Freeway STAGE 1			
JOB No. 0706-187-00-01 PLAN No. 18-A-21b	REGION SOUTHERN	PLAN No. 18-A-21b	PROJECT NORTH EAST STONEY TRAIL	CONTRACT No. 24 of 39	BRIDGE FILE No. 82423

NO.	REVISION	BY	DATE	SUBMITTED	DESIGNED	CHECKED	DRAWN
1	RE ISSUED FOR ADDENDUM 2	KJA	07/06/08				
2	RE ISSUED FOR ADDENDUM 10	TDG	10/09/08				
3							

PHOTO No.	DATE	TITLE SEARCH	DATE	GRAPHICS FILE

COORDINATE DATA	PLAN No.	CONTRACT No.	PLAN LOCATION
NAD 83			

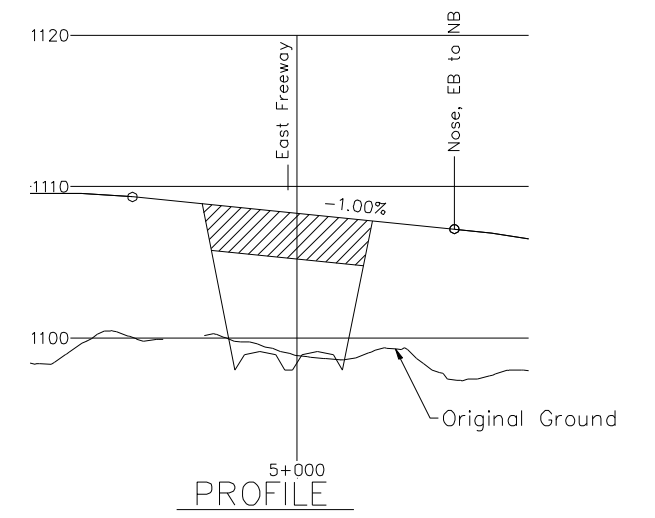
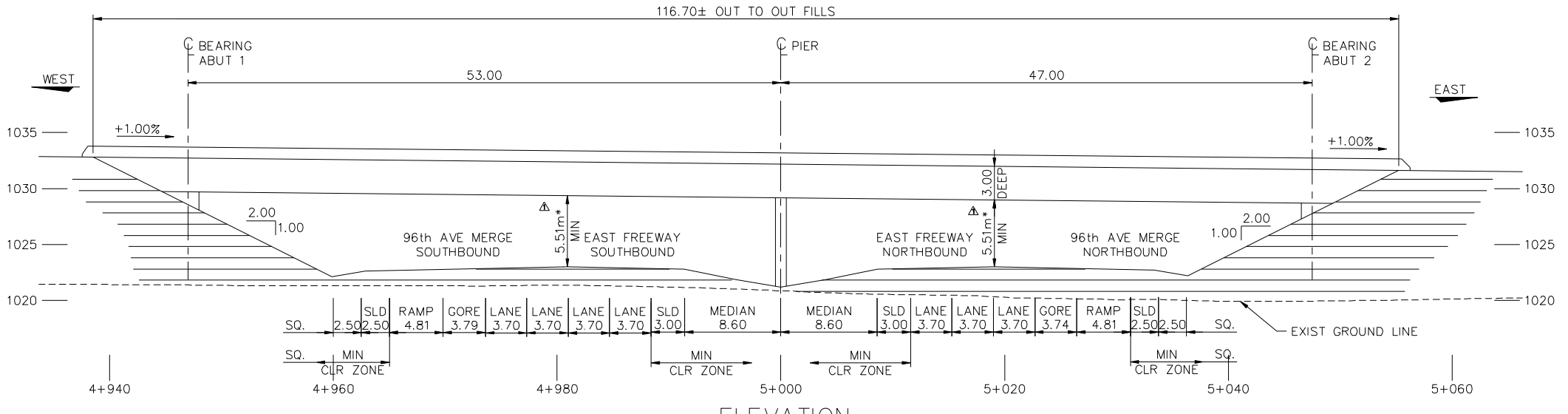
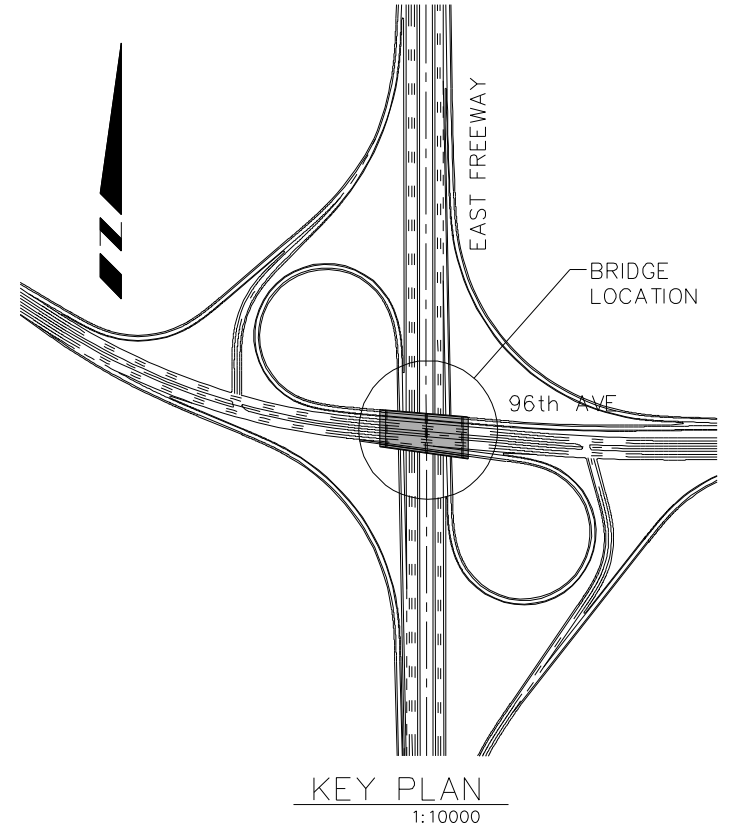
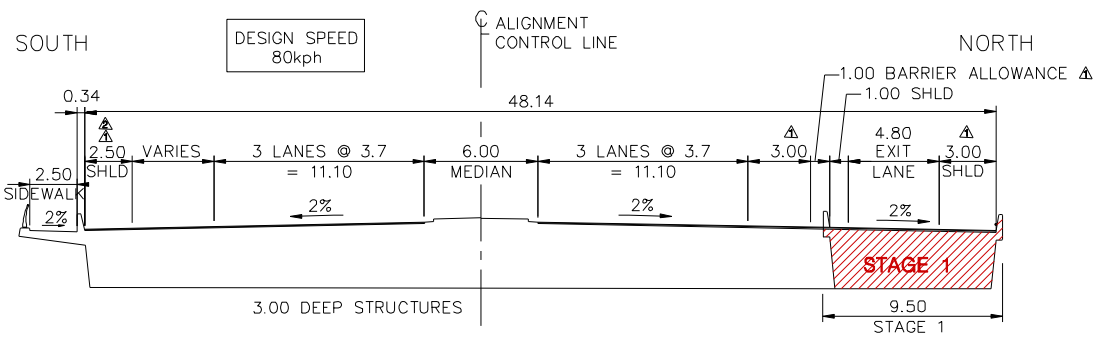
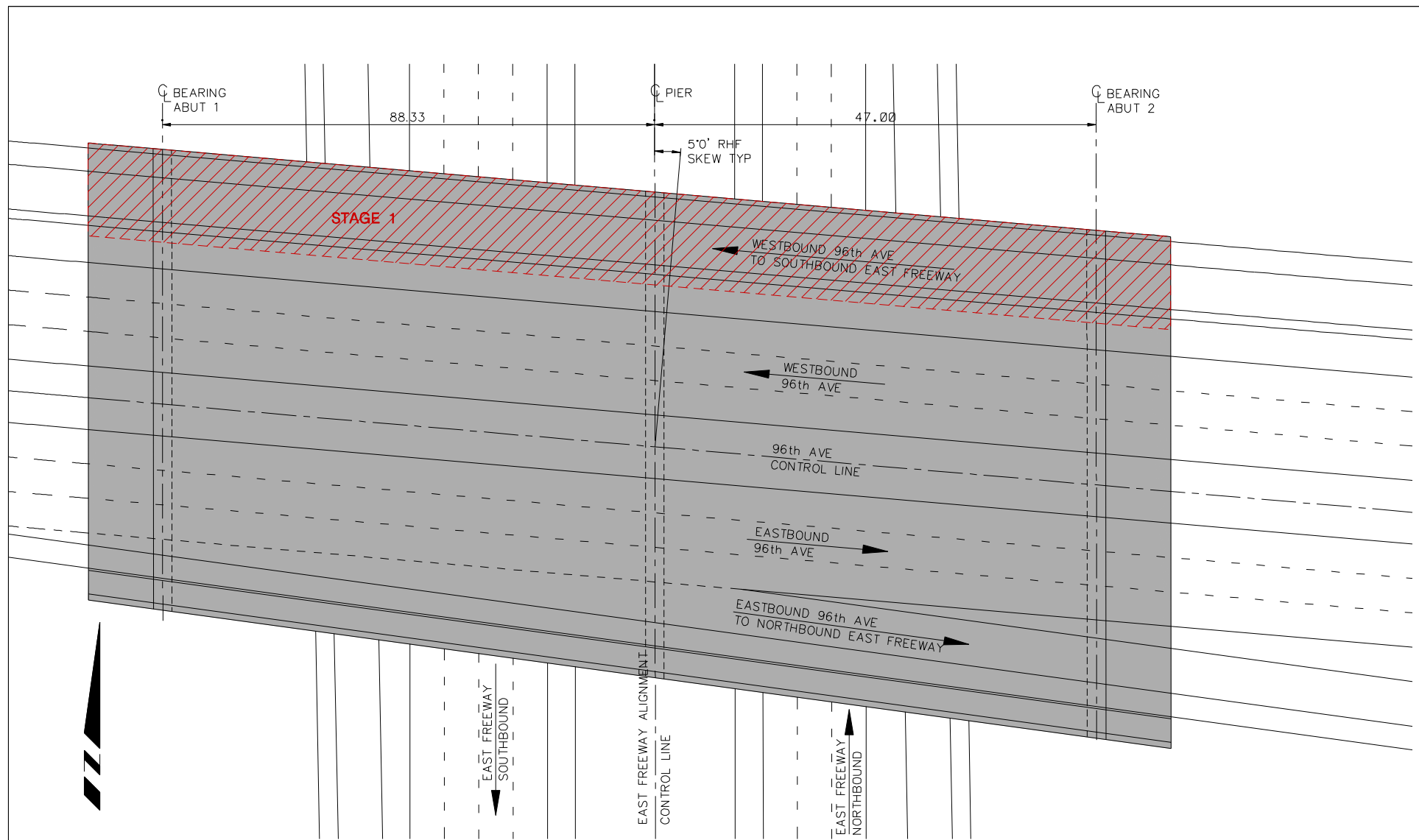
BAR CODE	DATE

NORTH EAST STONEY TRAIL	
BRIDGE INFORMATION	
EB-WB Airport Trail (96th Ave) over East Freeway	

TO IIMS	DATE
TO GIS	
MICROFILMED	



**NOTE:**  
THIS DRAWING IS PRODUCED FROM THE FUNCTIONAL PLANNING STUDY, SPECIFICALLY THE ULTIMATE BRIDGE AT THIS LOCATION. THE STAGE 1 BRIDGE AT THIS LOCATION MUST BE COMPATIBLE WITH THE NEW INFRASTRUCTURE - PROJECT SCOPE REQUIREMENTS

**NOTE:** ALL BRIDGE SPAN DIMENSIONS ARE MEASURED ALONG CONTROL LINE.

\* = PLUS ALLOWANCE FOR ALL FUTURE PAVEMENT OVERLAYS

**CONSULTANT**  
JOB No. 0705-187-00-01 PLAN No. 18-A-22

**UMA | AECOM**

17007-107 Avenue  
Edmonton, Alberta  
Ph. 790-486-7000  
www.uma.aecom.com

2540 Kensington Rd. NW  
Calgary, Alberta  
Ph. 403-270-9200

**NORTH EAST STONEY TRAIL**  
**BRIDGE INFORMATION**  
**EB-WB Airport Trail (96th Ave) over East Freeway**

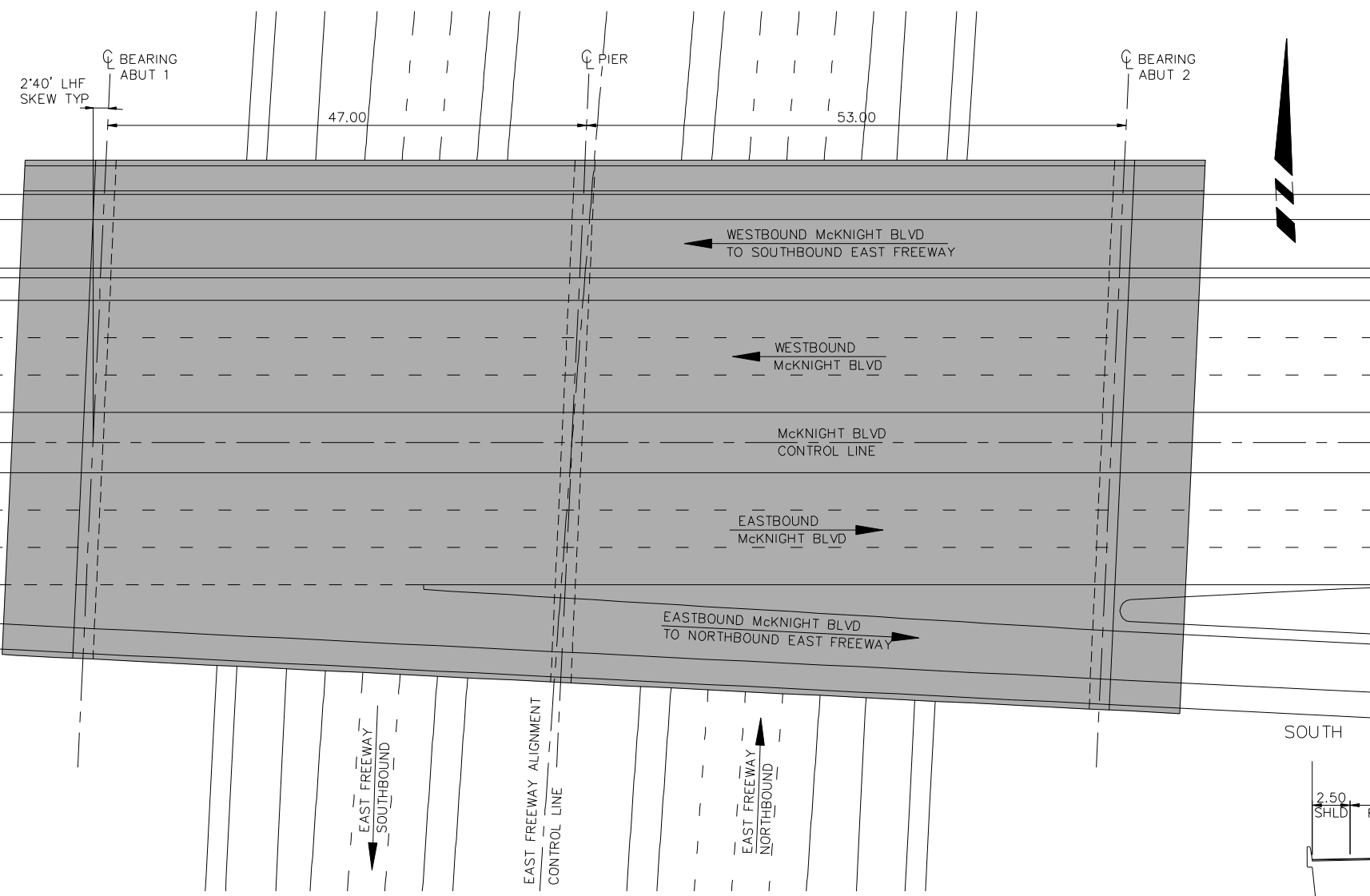
**Alberta**  
INFRASTRUCTURE AND TRANSPORTATION

BRIDGE FILE No.

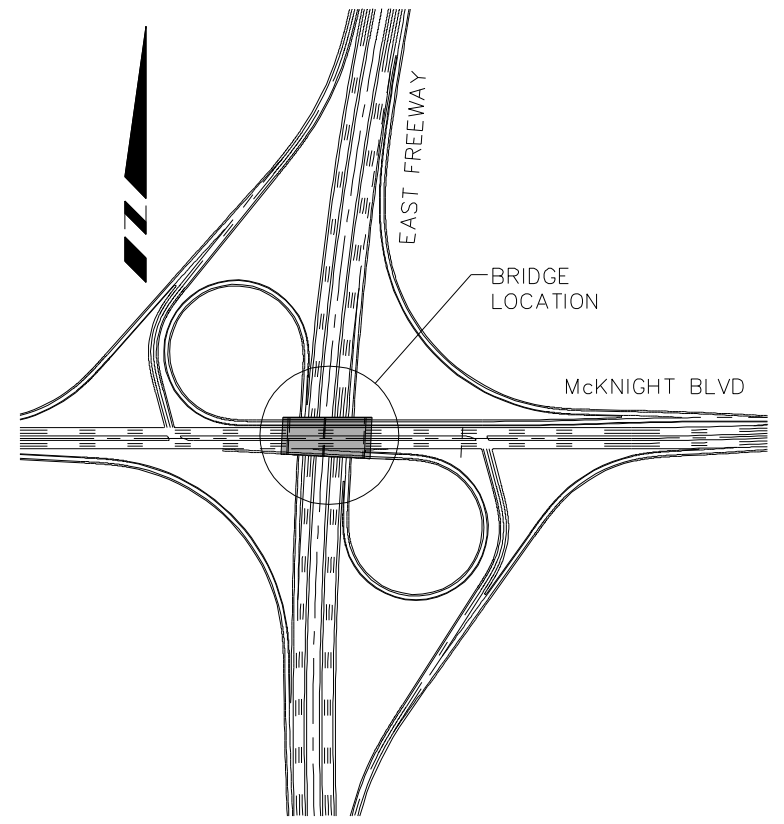
REGION	PLAN No.	PROJECT	CONTRACT No.	SHEET
SOUTHERN	18-A-22	NORTH EAST STONEY TRAIL		26 of 38



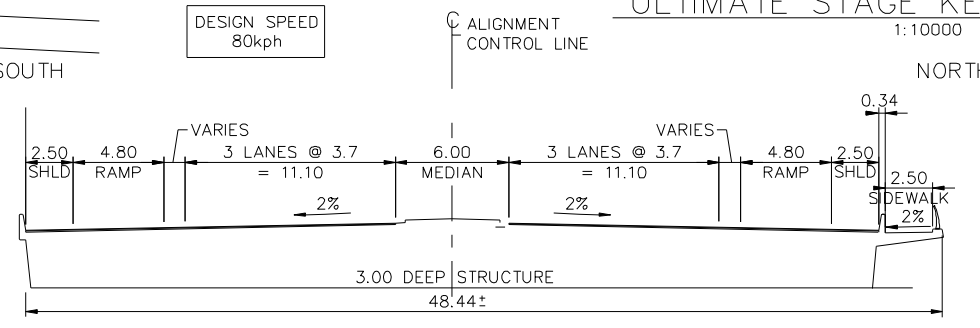
DATE	BY	TO IDMS	TO GIS	MICROFILMED
NORTH EAST STONEY TRAIL BRIDGE INFORMATION EB-WB McKnight Blvd. over East Freeway ULTIMATE STAGE				
BAR CODE	PLAN No.	CONTRACT No.	PLAN LOCATION	
COORDINATE DATA	NAD 83	BASE LONGITUDE		
PHOTO No.	TITLE SEARCH	DATE	GRAPHICS FILE	
DATE	BY	SUBMITTED	DESIGNED	CHECKED
DATE	BY	DATE	DATE	DATE
REVISION	FOR ADDENDUM 2			
No.	Δ	Δ	Δ	Δ



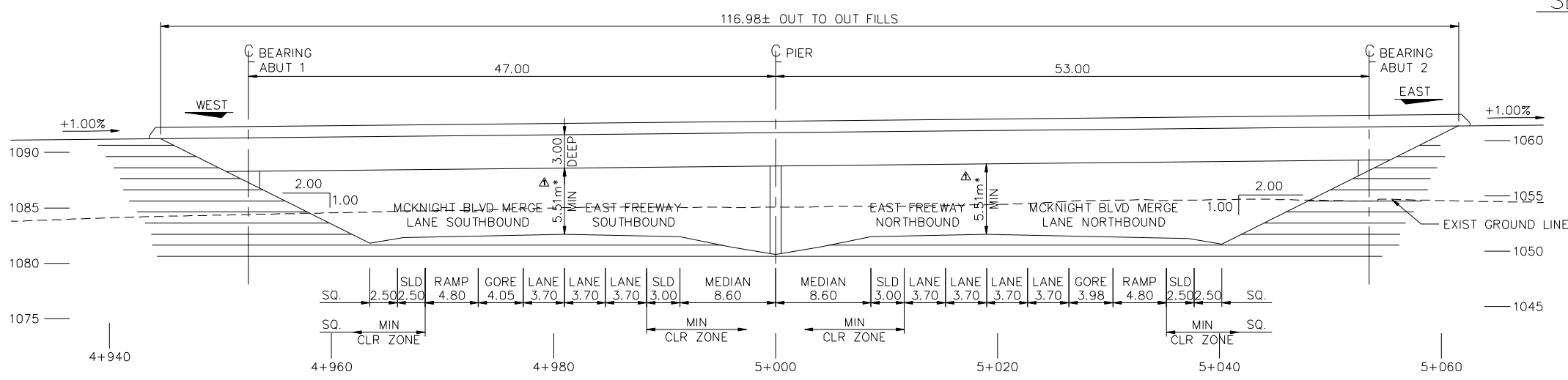
Δ ULTIMATE STAGE PLAN  
1:500



Δ ULTIMATE STAGE KEY PLAN  
1:10000

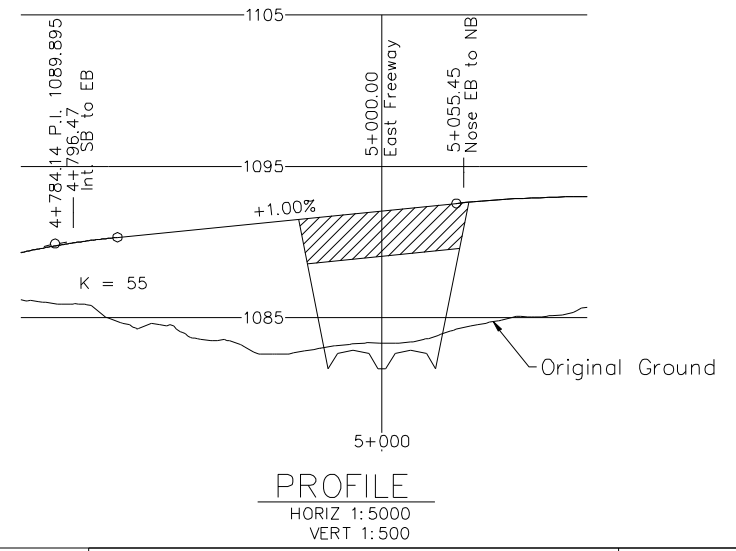


SECTION  
1:400



ELEVATION  
1:500

\* = PLUS ALLOWANCE FOR ALL FUTURE PAVEMENT OVERLAYS



PROFILE  
HORIZ 1:5000  
VERT 1:500

NOTE:  
THIS DRAWING IS PRODUCED FROM THE FUNCTIONAL PLANNING STUDY, SPECIFICALLY THE ULTIMATE BRIDGE AT THIS LOCATION. THE STAGE 1 BRIDGE AT THIS LOCATION MUST BE COMPATABLE WITH THE NEW INFRASTRUCTURE - PROJECT SCOPE REQUIREMENTS

NOTE: ALL BRIDGE SPAN DIMENSIONS ARE MEASURED ALONG CONTROL LINE.

CONSULTANT  
JOB No. 0705-187-00-01 PLAN No. 18-A-23a

**UMA | AECOM**

17007-107 Avenue  
Edmonton, Alberta  
Ph. 790-486-7000  
www.uma.aecom.com

2540 Kensington Rd. NW  
Calgary, Alberta  
Ph. 403-270-9200

**NORTH EAST STONEY TRAIL  
BRIDGE INFORMATION  
EB-WB McKnight Blvd. over East Freeway  
ULTIMATE STAGE Δ**

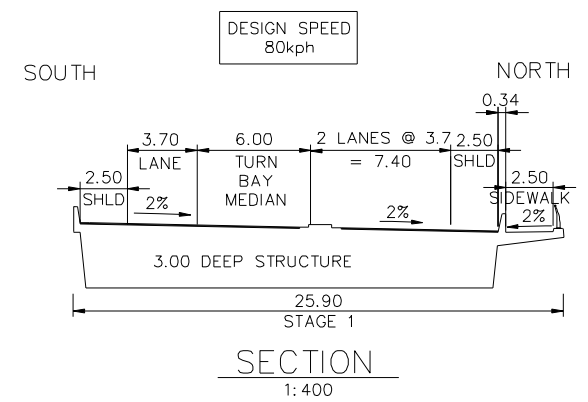
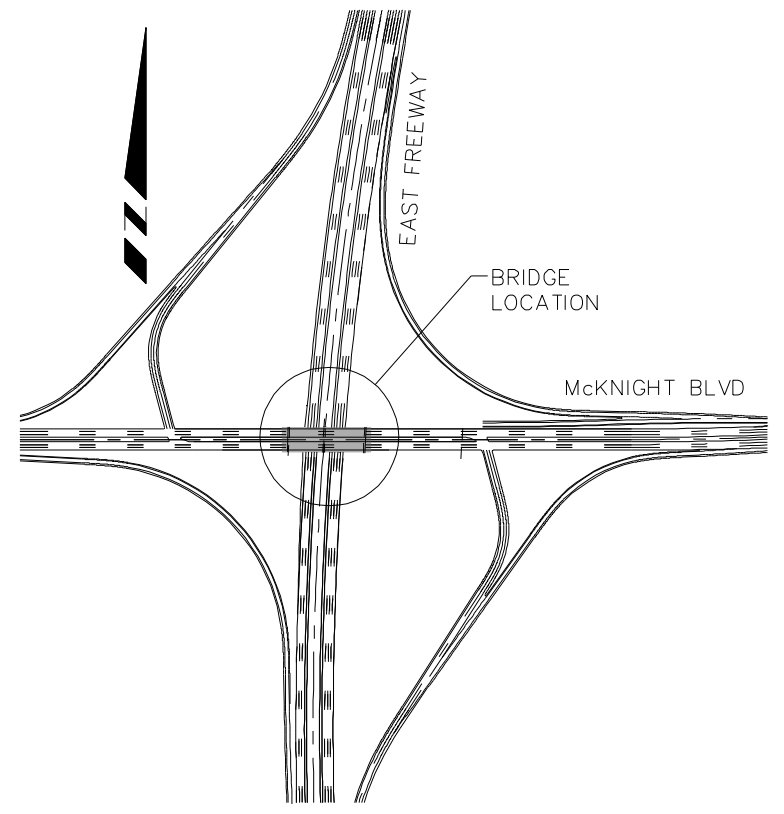
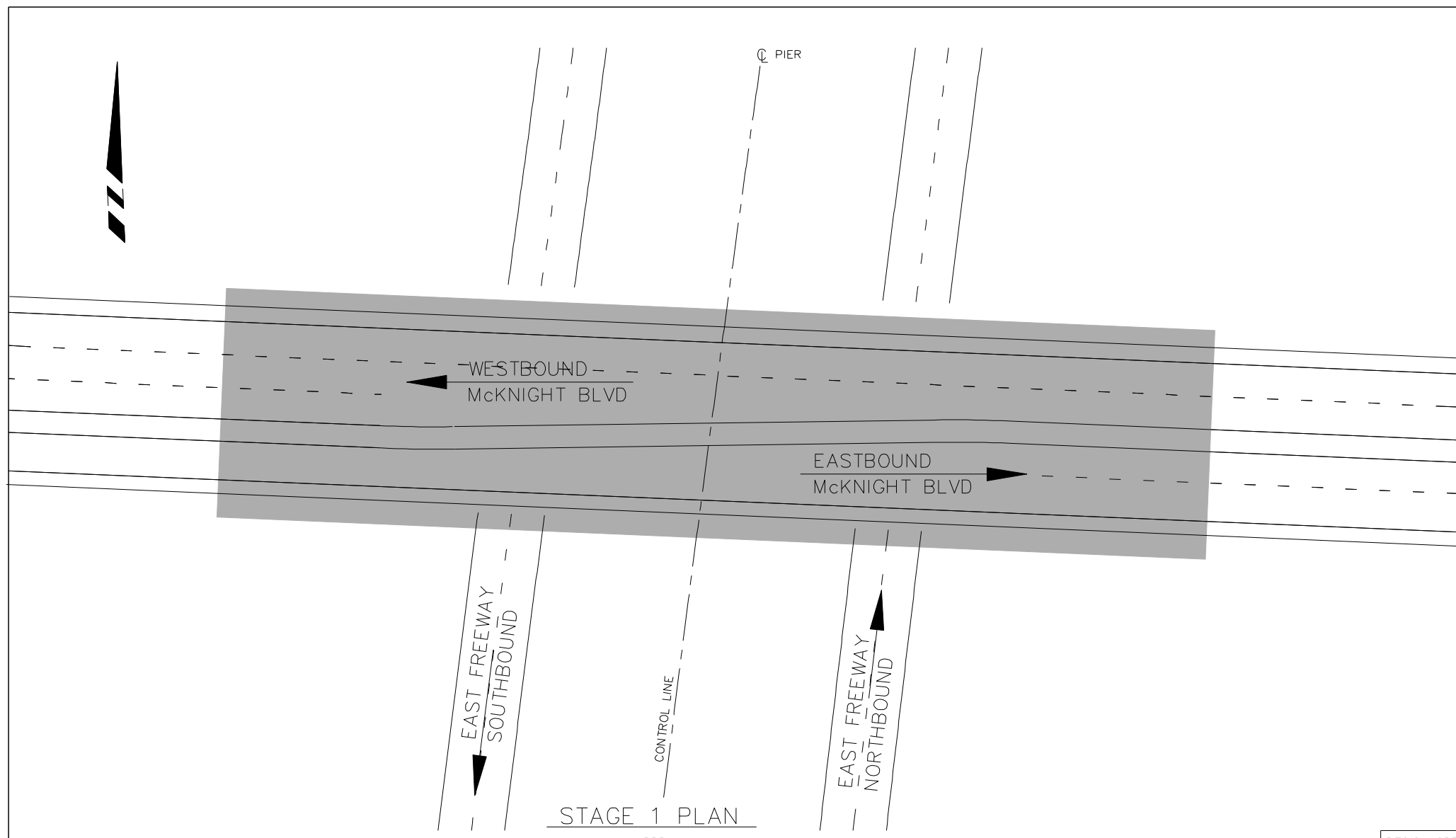
REGION	PLAN No.	PROJECT	CONTRACT No.	SHEET
SOUTHERN	18-A-23a	NORTH EAST STONEY TRAIL		26 of 39

BRIDGE FILE No. **82425**



NO.	REVISION	BY	DATE	PHOTO No.	PLAN No.	BAR CODE	TO IDMS	BY	DATE
1	ISSUED FOR ADDENDUM 2	KLA	07/06/08	TITLE SEARCH DATE	CONTRACT No.		TO GIS		
2				GRAPHICS FILE	PLAN LOCATION		MICROFILMED		
3									

**NORTH EAST STONEY TRAIL  
BRIDGE INFORMATION  
EB-WB McKnight Blvd. over East Freeway  
STAGE 1**



**NOTE:**  
THIS DRAWING IS PRODUCED FROM THE FUNCTIONAL PLANNING STUDY, SPECIFICALLY THE ULTIMATE BRIDGE AT THIS LOCATION. THE STAGE 1 BRIDGE AT THIS LOCATION MUST BE COMPATABLE WITH THE NEW INFRASTRUCTURE - PROJECT SCOPE REQUIREMENTS

**NOTE:** ALL BRIDGE SPAN DIMENSIONS ARE MEASURED ALONG CONTROL LINE.

**CONSULTANT**  
JOB No. 0706-187-00-01 | PLAN No. 18-A-23b

**UMA | AECOM**

17007-107 Avenue  
Edmonton, Alberta  
Ph. 780-486-7000  
www.uma.aecom.com

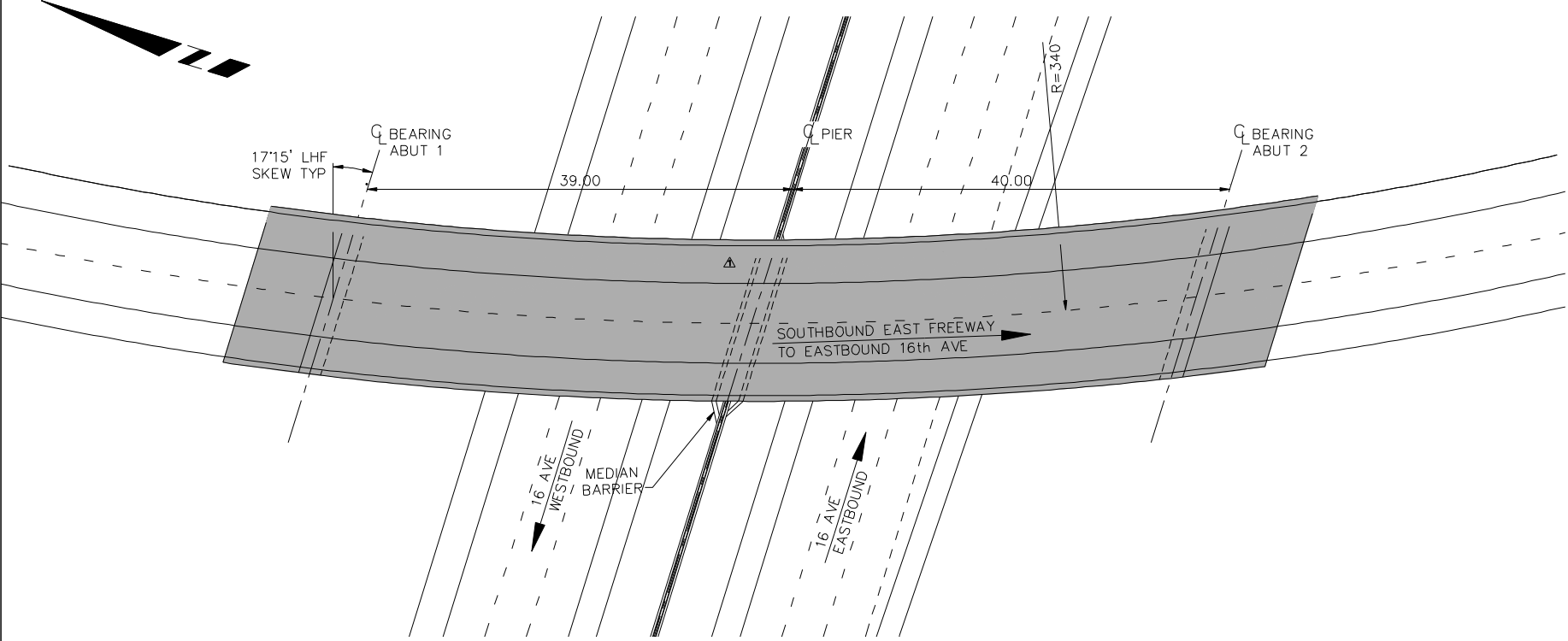
2540 Kensington Rd. NW  
Calgary, Alberta  
Ph. 403-270-9200

<b>NORTH EAST STONEY TRAIL BRIDGE INFORMATION EB-WB McKnight Blvd. over East Freeway STAGE 1</b>				
REGION	PLAN No.	PROJECT	CONTRACT No.	SHEET
SOUTHERN	18-A-23b	NORTH EAST STONEY TRAIL		27 of 39

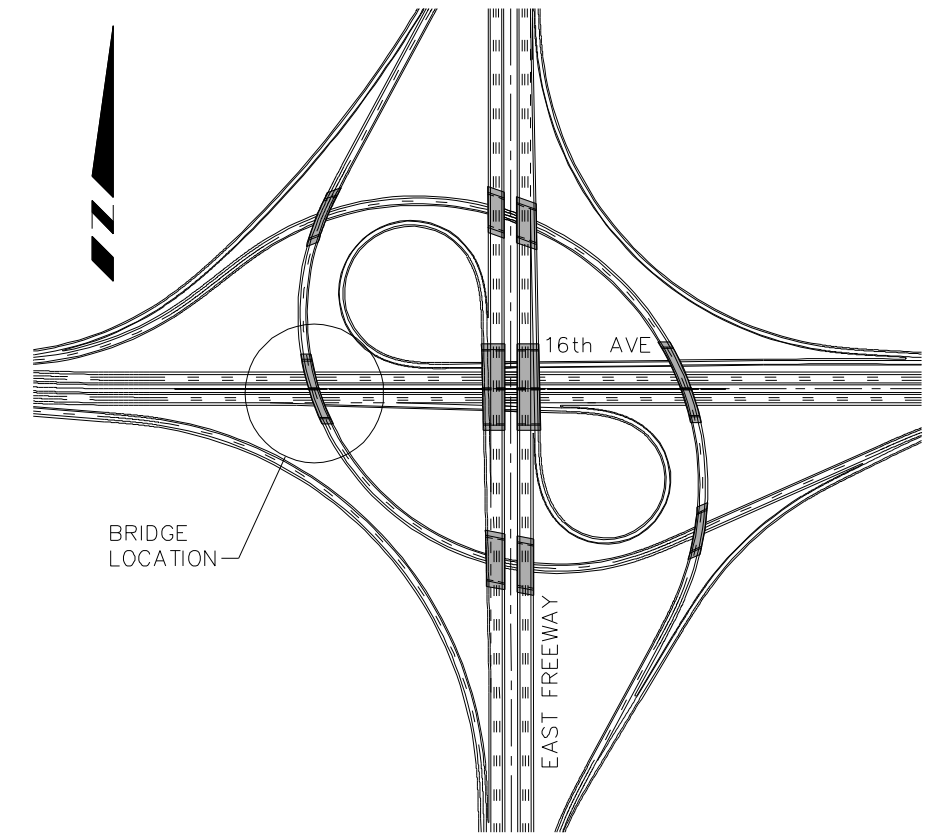
**Alberta**  
INFRASTRUCTURE AND TRANSPORTATION

BRIDGE FILE No.  
**82425**

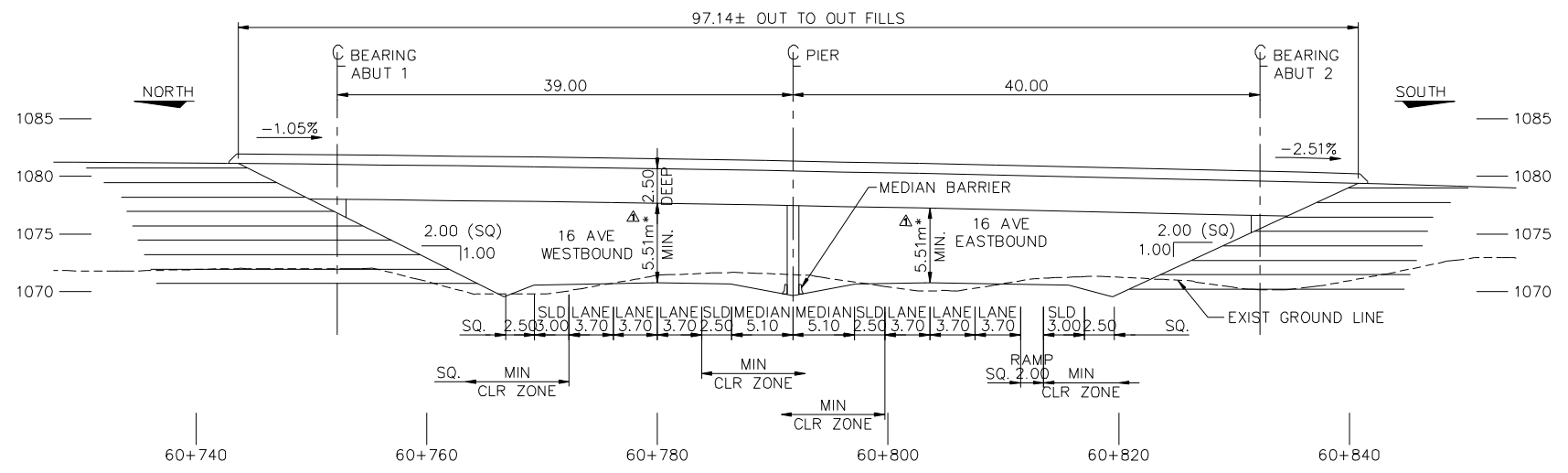
NO.	REVISION	DATE	BY	DATE	PHOTO No.	COORDINATE DATA	PLAN No.	BAR CODE	BRIDGE INFORMATION	DATE
1	ISSUED FOR ADDENDUM 2	07/06/08	KLA	07/06/08	TITLE SEARCH DATE	NAD 83	CONTRACT No.		NORTH EAST STONEY TRAIL	
					GRAPHICS FILE	BASE LONGITUDE	PLAN LOCATION		SB East Freeway to EB Directional over 16th Avenue	
									BRIDGE INFORMATION	
									SB East Freeway to EB Directional over 16th Avenue	
									TO IDMS	
									TO GIS	
									MICROFILMED	



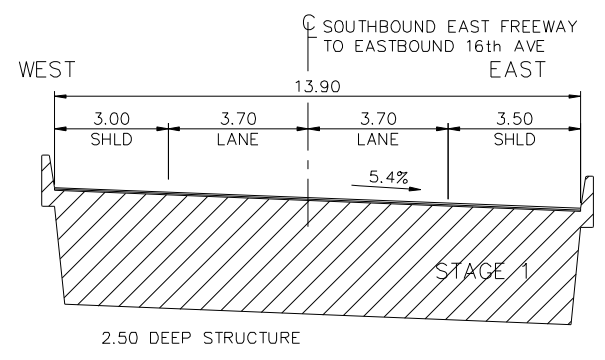
PLAN  
1:600



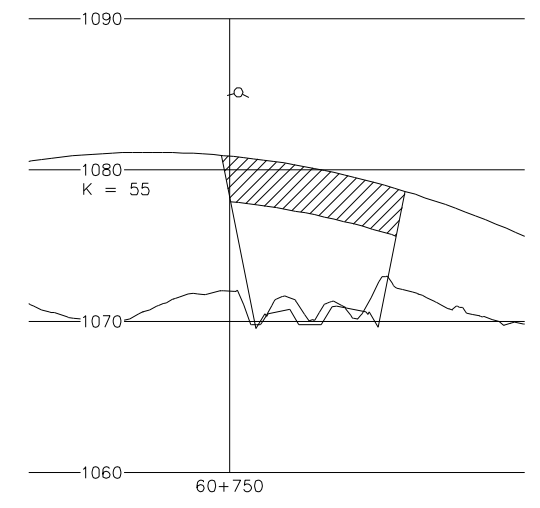
KEY PLAN  
1:10000



ELEVATION  
1:600  
\* = PLUS ALLOWANCE FOR ALL FUTURE PAVEMENT OVERLAYS



SECTION  
1:200



PROFILE  
HORIZ 1:5000  
VERT 1:500

NOTE:  
THIS DRAWING IS PRODUCED FROM THE FUNCTIONAL PLANNING STUDY, SPECIFICALLY THE ULTIMATE BRIDGE AT THIS LOCATION. THE STAGE 1 BRIDGE AT THIS LOCATION MUST BE COMPATIBLE WITH THE NEW INFRASTRUCTURE - PROJECT SCOPE REQUIREMENTS

NOTE: ALL BRIDGE SPAN DIMENSIONS ARE MEASURED ALONG CONTROL LINE.

CONSULTANT  
JOB No. 0706-187-00-01 | PLAN No. 18-A-24

**UMA | AECOM**

17007-107 Avenue  
Edmonton, Alberta  
Ph. 780-486-7000  
www.uma.aecom.com

2540 Kensington Rd. NW  
Calgary, Alberta  
Ph. 403-270-9200

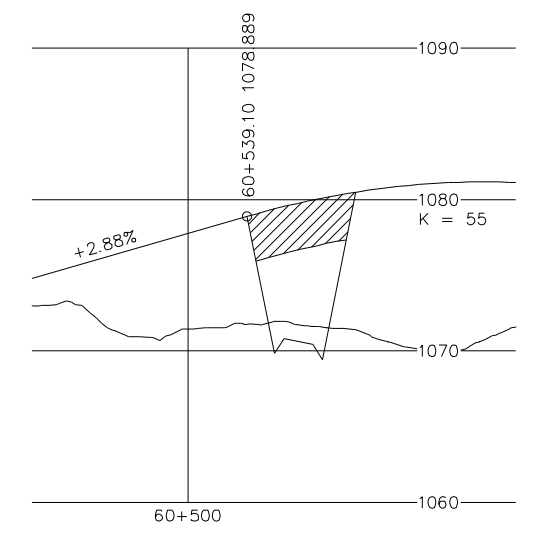
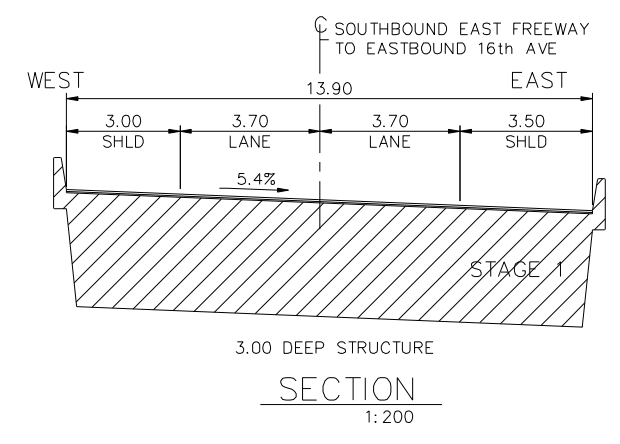
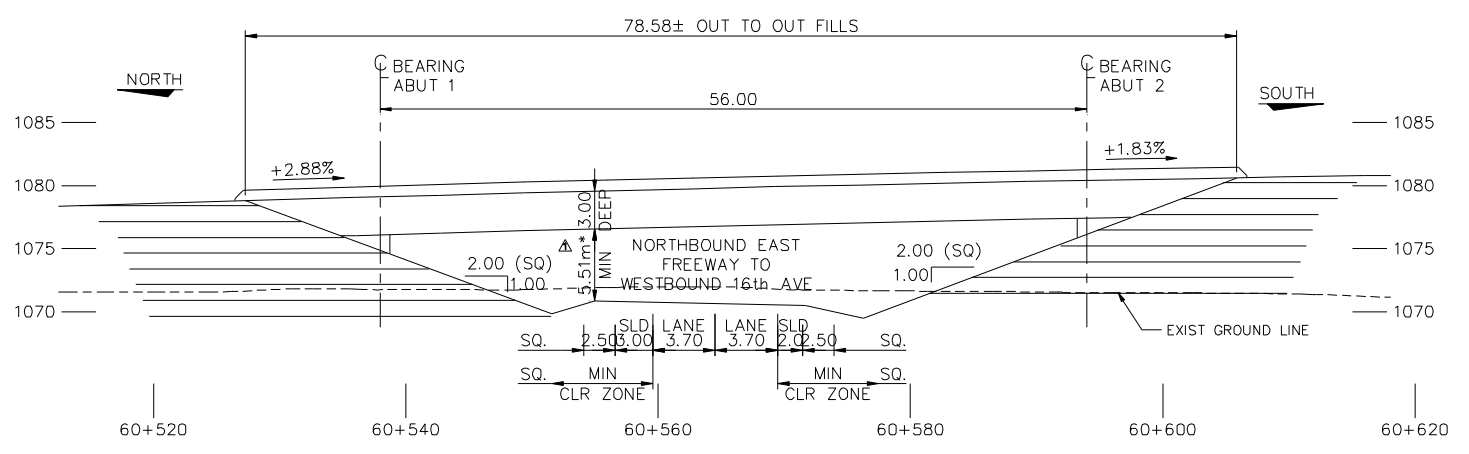
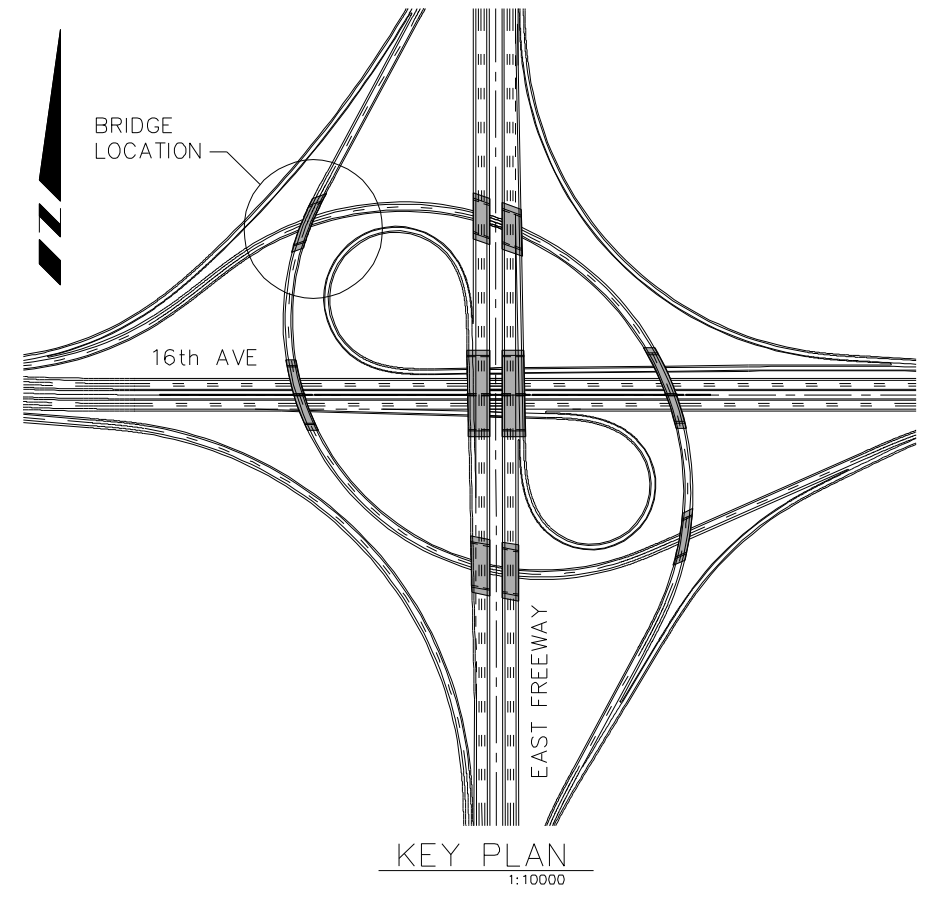
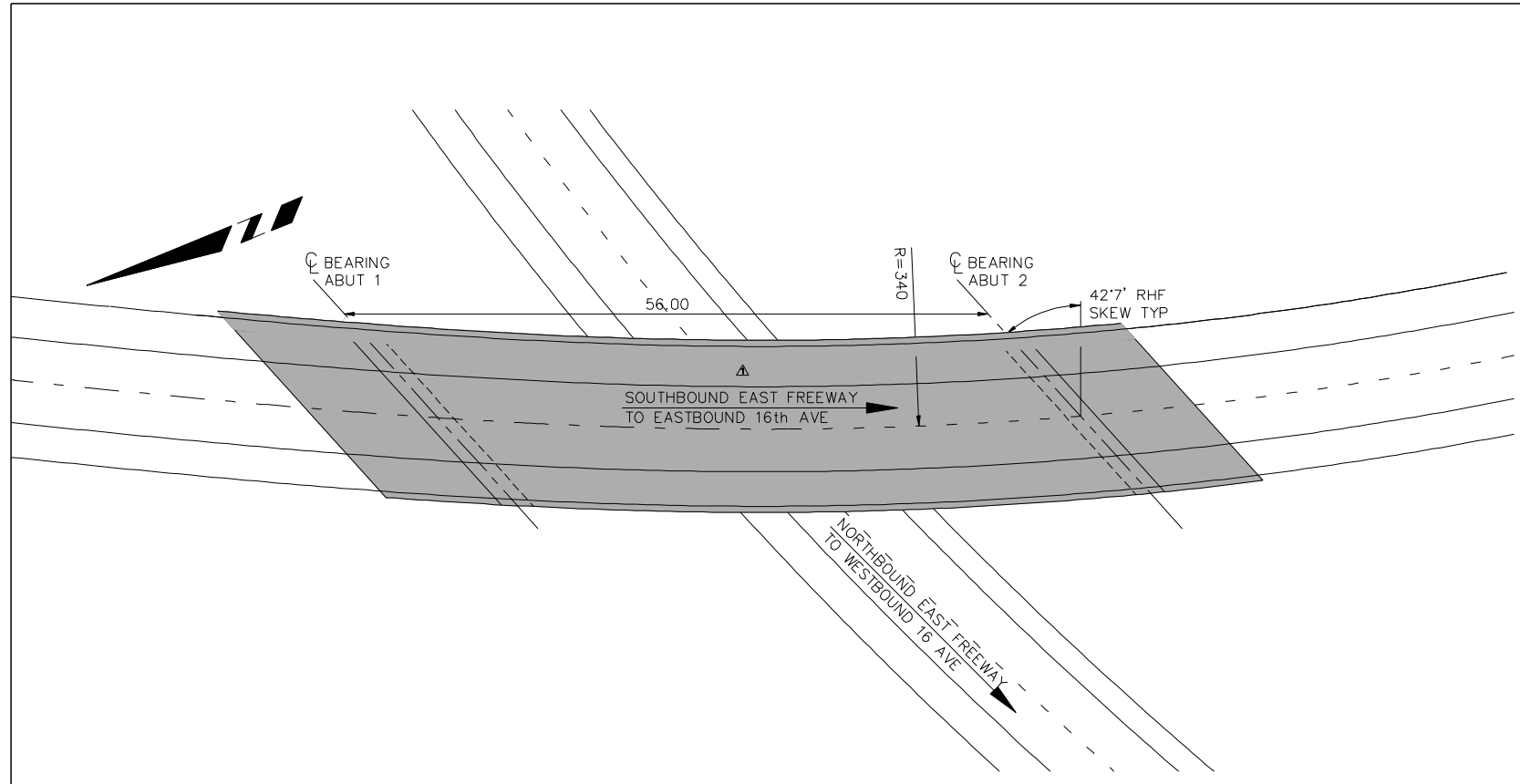
**NORTH EAST STONEY TRAIL**  
**BRIDGE INFORMATION**  
SB East Freeway to EB Directional over 16th Avenue

REGION	PLAN No.	PROJECT	CONTRACT No.	SHEET
SOUTHERN	18-A-24	NORTH EAST STONEY TRAIL		28 of 39

**Alberta**  
INFRASTRUCTURE AND TRANSPORTATION

BRIDGE FILE No.  
**82426**

NO.	REVISION	DATE	BY	DATE	PHOTO No.	COORDINATE DATA	PLAN No.	BAR CODE	NORTH EAST STONEY TRAIL	BY	DATE
1	ISSUED FOR ADDENDUM 2	07/06/08	KLA	07/06/08	TITLE SEARCH DATE	NAD 83	CONTRACT No.		BRIDGE INFORMATION	TO IDMS	
					GRAPHICS FILE	BASE LONGITUDE	PLAN LOCATION		SB East Freeway to EB Directional over Directional (NW Quadrant)	TO GIS	
										MICROFILMED	

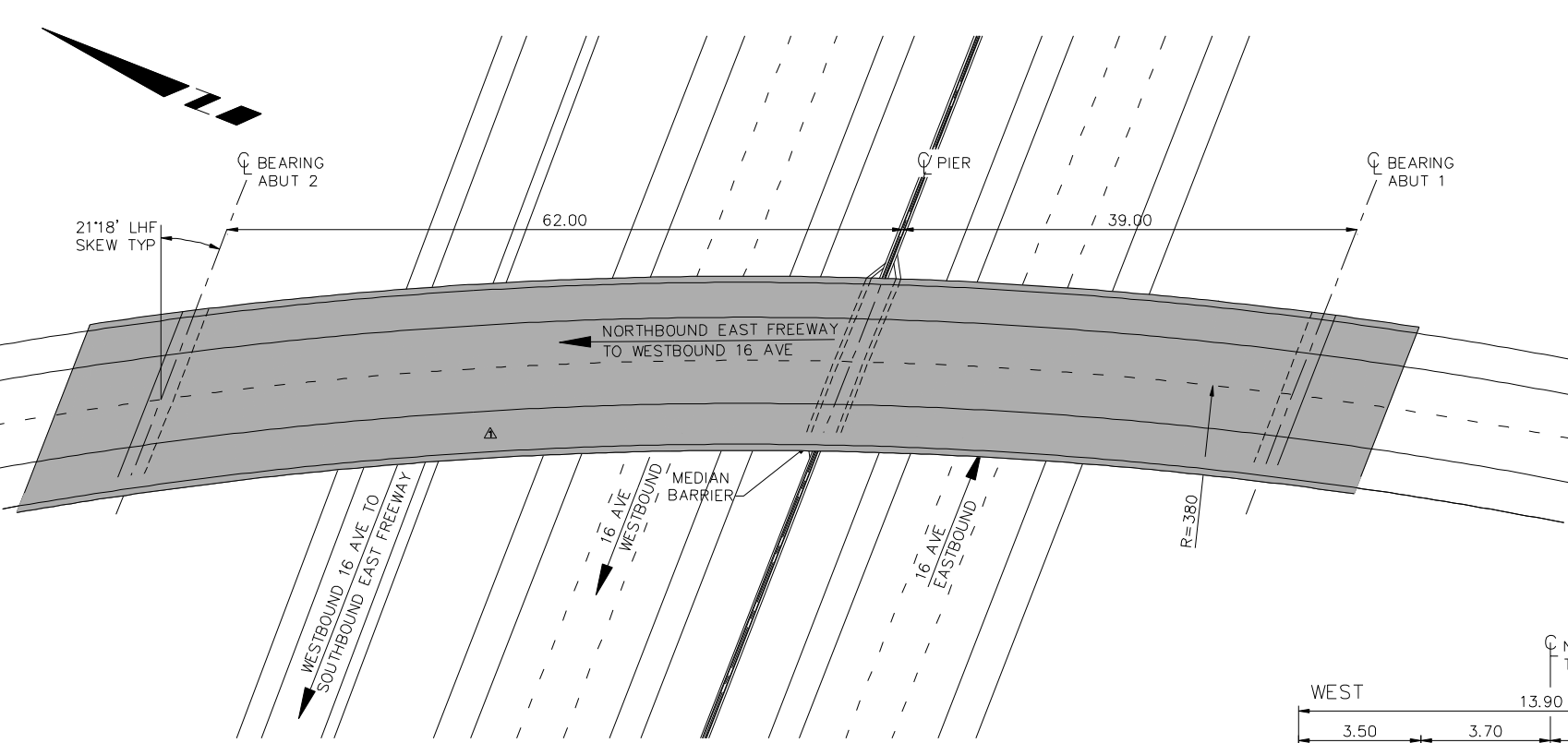


NOTE:  
THIS DRAWING IS PRODUCED FROM THE FUNCTIONAL PLANNING STUDY, SPECIFICALLY THE ULTIMATE BRIDGE AT THIS LOCATION. THE STAGE 1 BRIDGE AT THIS LOCATION MUST BE COMPATIBLE WITH THE NEW INFRASTRUCTURE - PROJECT SCOPE REQUIREMENTS

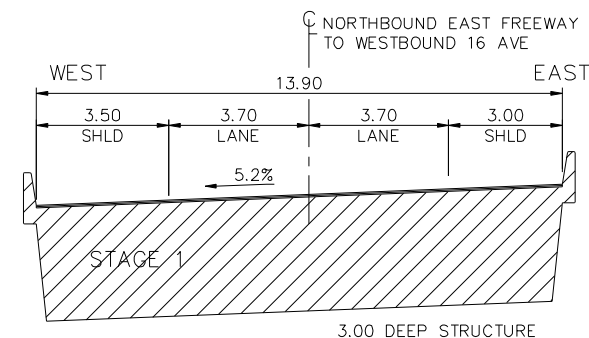
NOTE: ALL BRIDGE SPAN DIMENSIONS ARE MEASURED ALONG CONTROL LINE.

CONSULTANT		NORTH EAST STONEY TRAIL				
<b>UMA   AECOM</b> 17007-107 Avenue Edmonton, Alberta Ph. 780-486-7000 2540 Kensington Rd. NW Calgary, Alberta Ph. 403-270-9200 www.uma.aecom.com		<b>BRIDGE INFORMATION</b> SB East Freeway to EB Directional over Directional (NW Quadrant)				
JOB No. 0706-187-00-01	PLAN No. 18-A-25	REGION	PLAN No.	PROJECT	CONTRACT No.	SHEET
		SOUTHERN	18-A-25	NORTH EAST STONEY TRAIL		29 of 39
BRIDGE FILE No.						82426

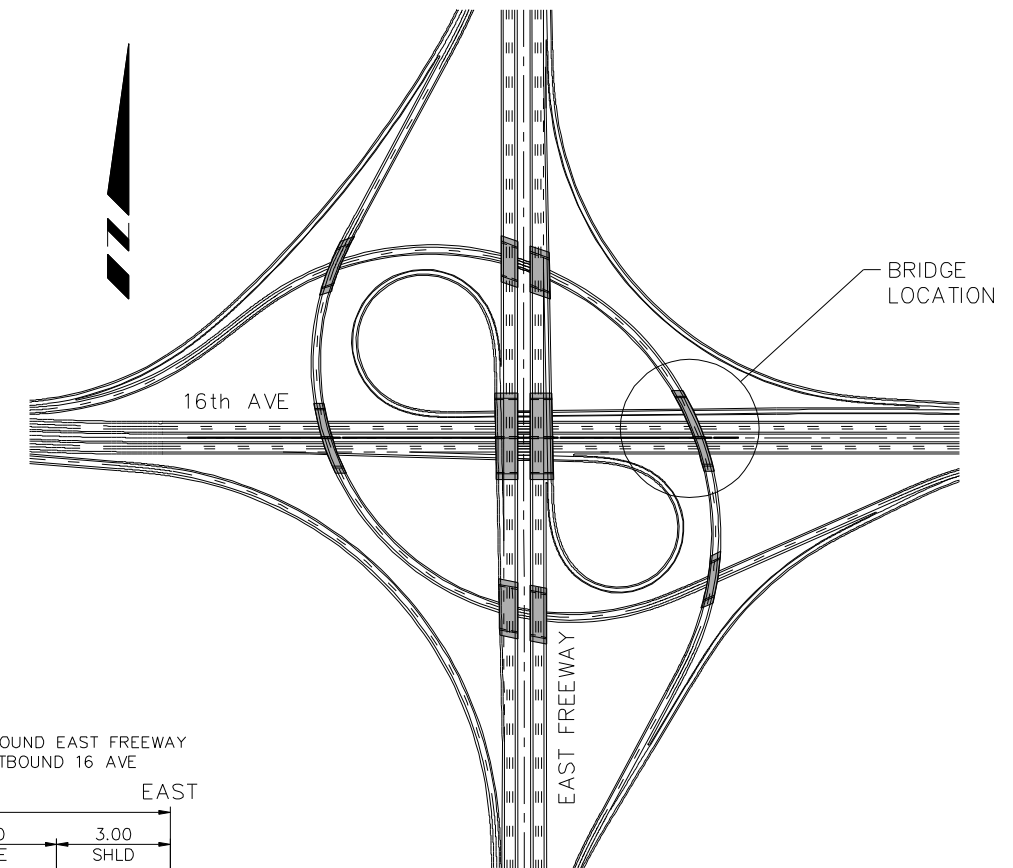
DATE	BY	TO IDMS	TO GIS	MICROFILMED
<b>NORTH EAST STONEY TRAIL</b>				
<b>BRIDGE INFORMATION</b>				
<b>NB East Freeway to WB Directional over 16th Avenue</b>				
BAR CODE	PLAN No.	CONTRACT No.	PLAN LOCATION	
COORDINATE DATA	NAD 83	BASE LONGITUDE		
PHOTO No.	TITLE SEARCH DATE	GRAPHICS FILE		
DATE	BY	DESIGNED	CHECKED	DRAWN
DATE	BY	REVISION FOR ADDENDUM 2		
No.	DATE	REVISION		
1	07/06/08	ISSUED FOR ADDENDUM 2		
2				



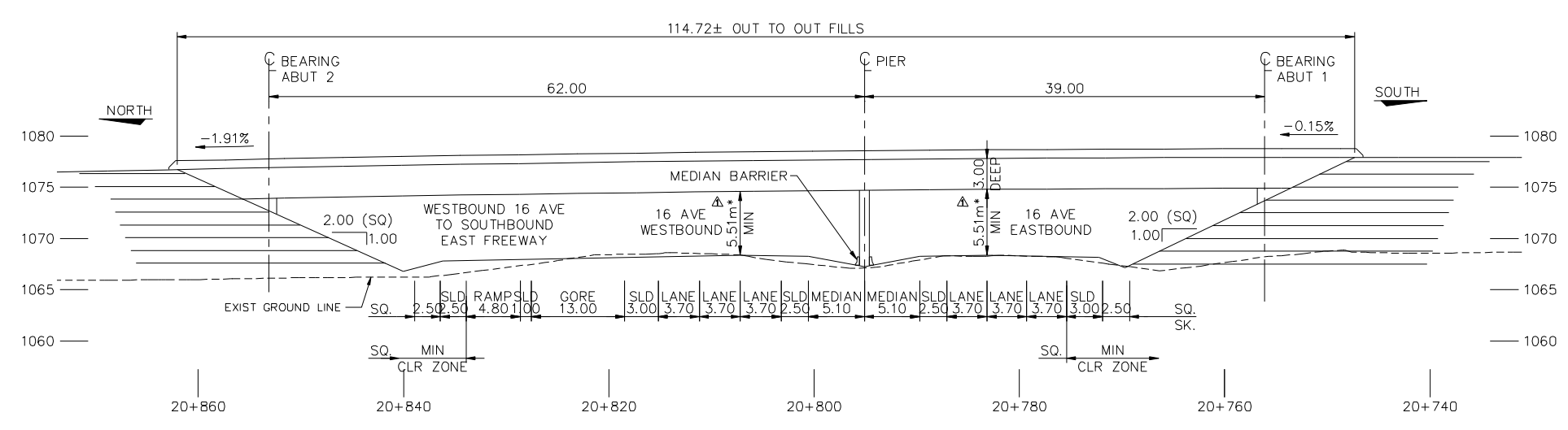
PLAN  
1:600



SECTION  
1:200

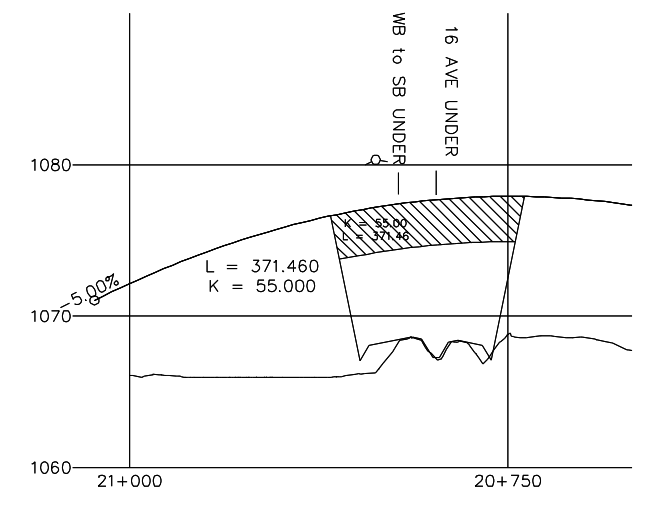


KEY PLAN  
1:10000



ELEVATION  
1:600

\* = PLUS ALLOWANCE FOR ALL FUTURE PAVEMENT OVERLAYS



PROFILE  
HORIZ 1:5000  
VERT 1:500

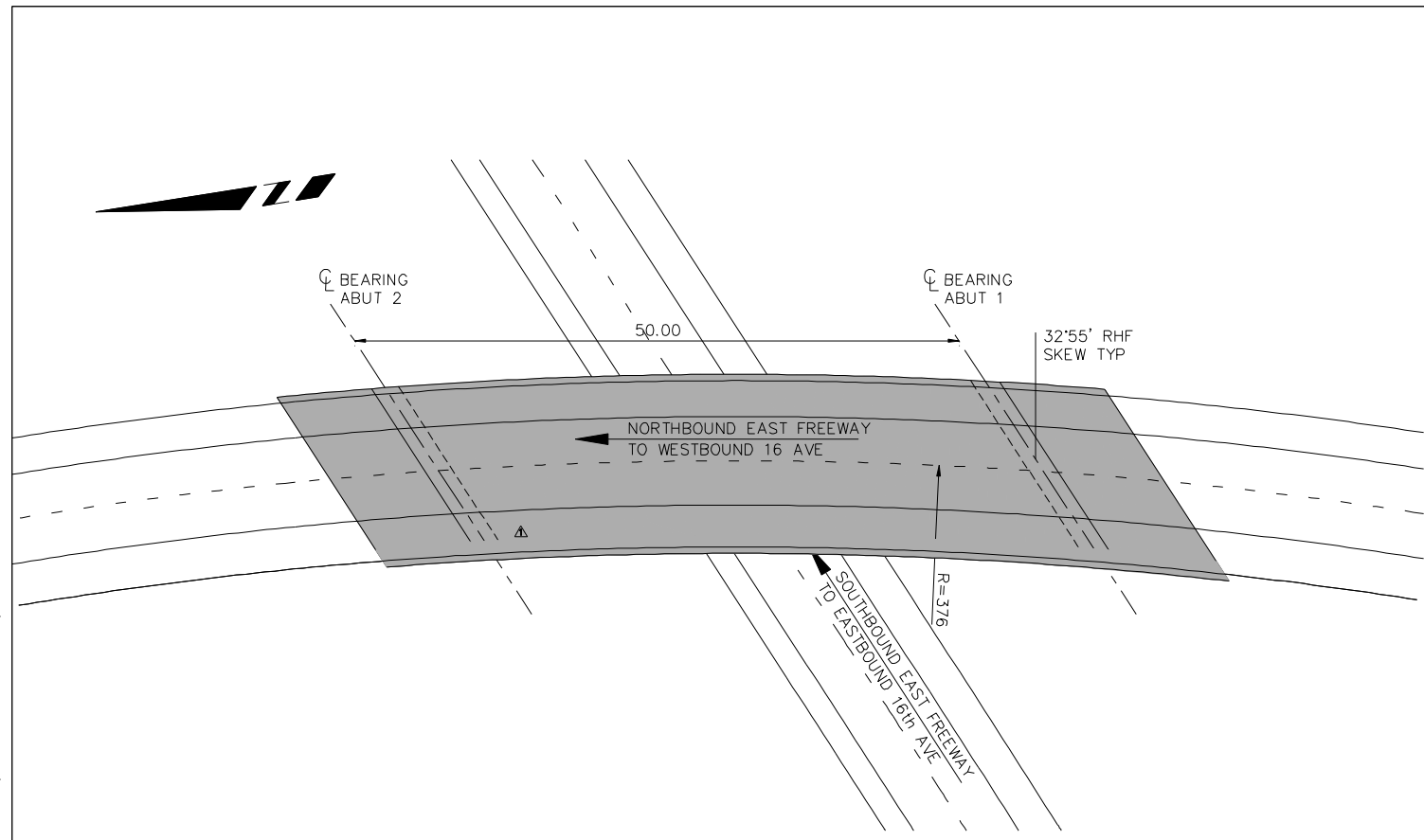
**NOTE:**  
THIS DRAWING IS PRODUCED FROM THE FUNCTIONAL PLANNING STUDY, SPECIFICALLY THE ULTIMATE BRIDGE AT THIS LOCATION. THE STAGE 1 BRIDGE AT THIS LOCATION MUST BE COMPATIBLE WITH THE NEW INFRASTRUCTURE - PROJECT SCOPE REQUIREMENTS

**NOTE:** ALL BRIDGE SPAN DIMENSIONS ARE MEASURED ALONG CONTROL LINE.

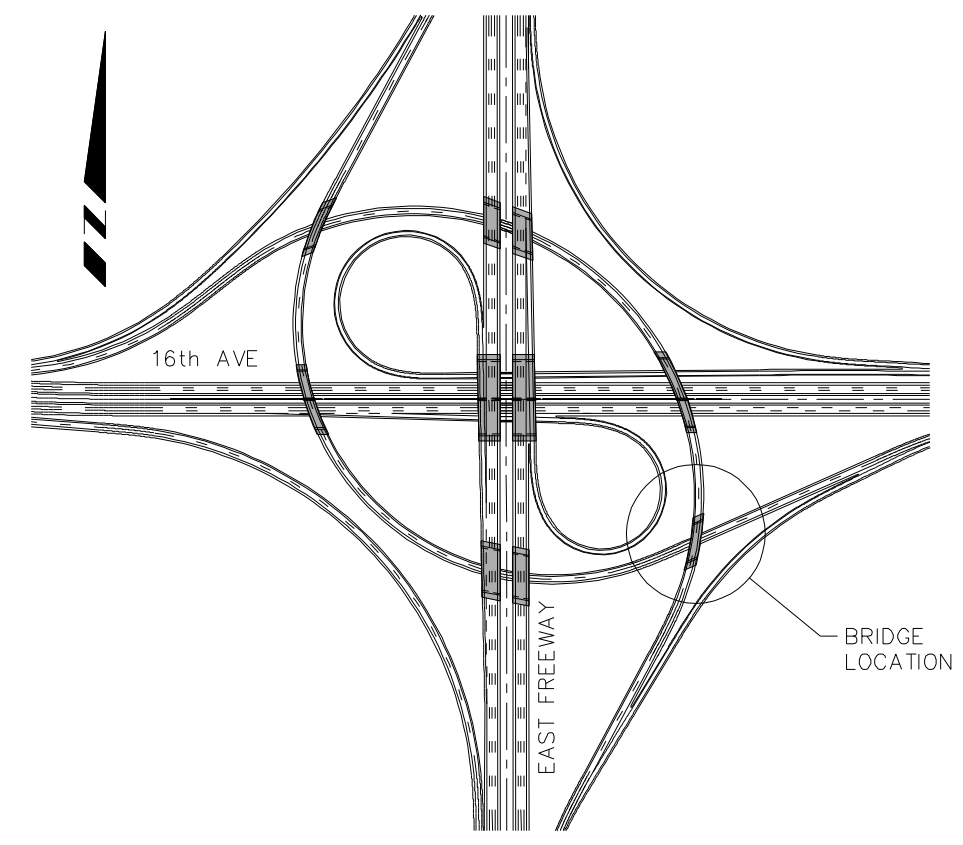
<b>CONSULTANT</b> JOB No. 0706-187-00-01   PLAN No. 18-A-26 <b>UMA   AECOM</b> 17007-107 Avenue Edmonton, Alberta Ph. 780-486-7000 2540 Kensington Rd. NW Calgary, Alberta Ph. 403-270-9200 www.uma.aecom.com		<b>NORTH EAST STONEY TRAIL</b> <b>BRIDGE INFORMATION</b> <b>NB East Freeway to WB Directional over 16th Avenue</b>		<b>Alberta</b> <small>INFRASTRUCTURE AND TRANSPORTATION</small> BRIDGE FILE No. <b>82426</b>
REGION	PLAN No.	PROJECT	CONTRACT No.	
SOUTHERN	18-A-26	NORTH EAST STONEY TRAIL		30 of 39



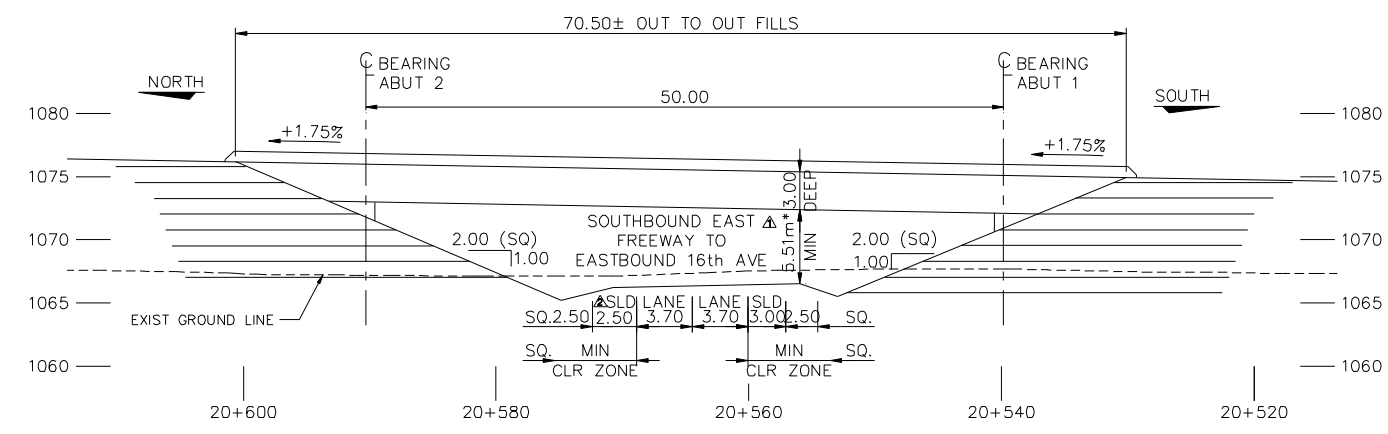
DATE	BY	TO IDMS	TO GIS	MICROFILMED
NORTH EAST STONEY TRAIL BRIDGE INFORMATION NB East Freeway to WB Directional over Directional (SE Quadrant)				
BAR CODE	PLAN No.	CONTRACT No.	PLAN LOCATION	
COORDINATE DATA	NAD 83	BASE LONGITUDE		
PHOTO No.	TITLE SEARCH	DATE	GRAPHICS FILE	
DATE	BY	SURVEYED	DESIGNED	CHECKED
DATE	BY	RE ISSUED FOR ADDENDUM 2	RE ISSUED FOR ADDENDUM 10	RE ISSUED FOR ADDENDUM 10
REVISION	NO.	DATE	BY	DESCRIPTION



PLAN  
1:600

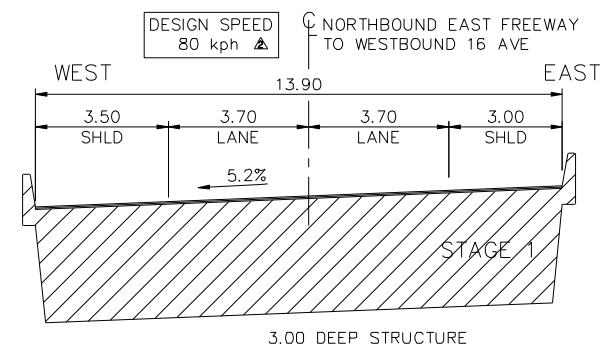


KEY PLAN  
1:10000

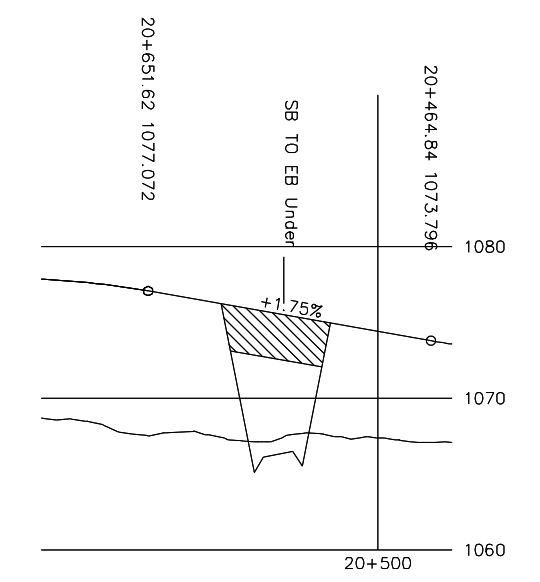


ELEVATION

\* = PLUS ALLOWANCE FOR ALL FUTURE PAVEMENT OVERLAYS



SECTION



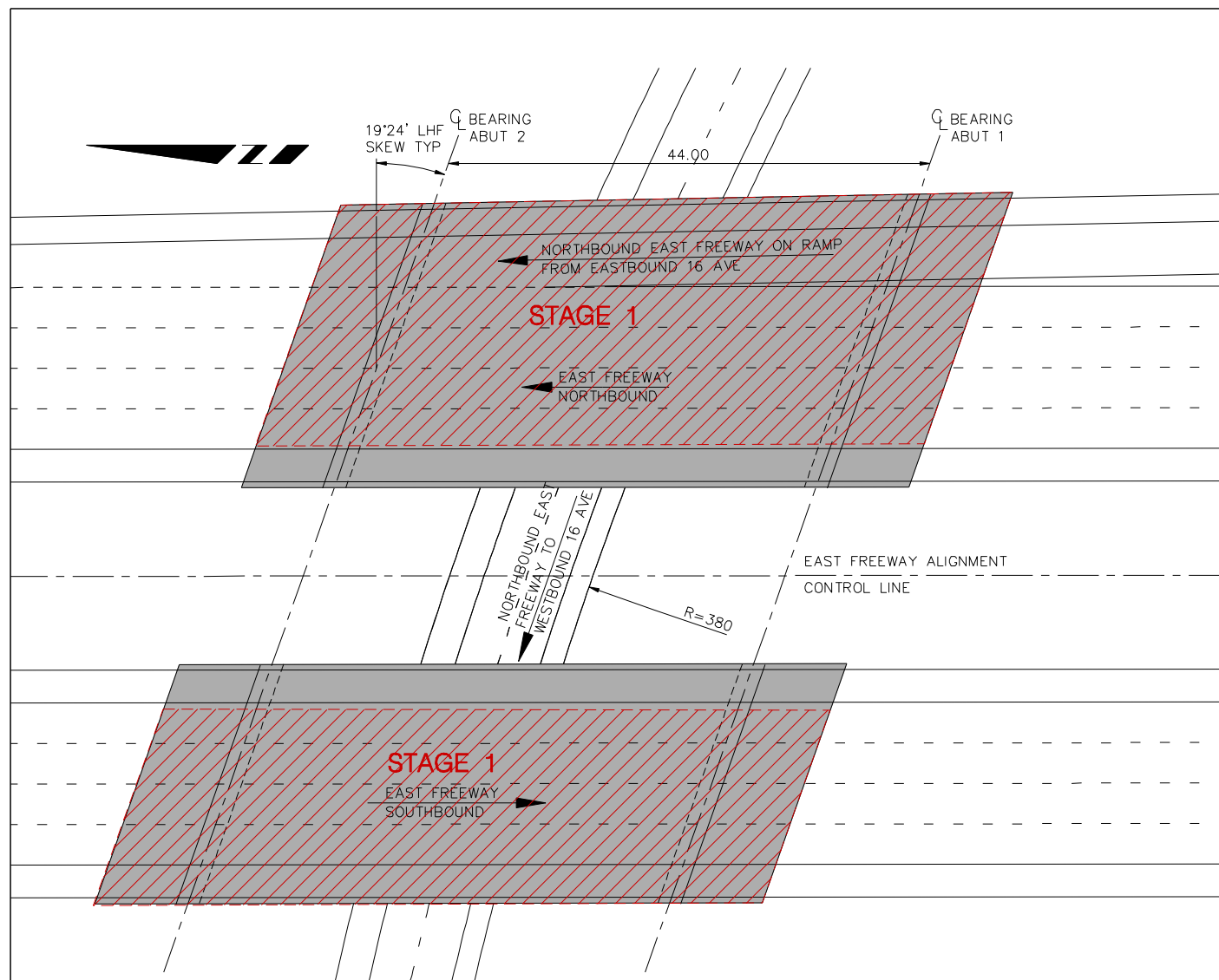
PROFILE

NOTE:  
THIS DRAWING IS PRODUCED FROM THE FUNCTIONAL PLANNING STUDY, SPECIFICALLY THE ULTIMATE BRIDGE AT THIS LOCATION. THE STAGE 1 BRIDGE AT THIS LOCATION MUST BE COMPATIBLE WITH THE NEW INFRASTRUCTURE - PROJECT SCOPE REQUIREMENTS

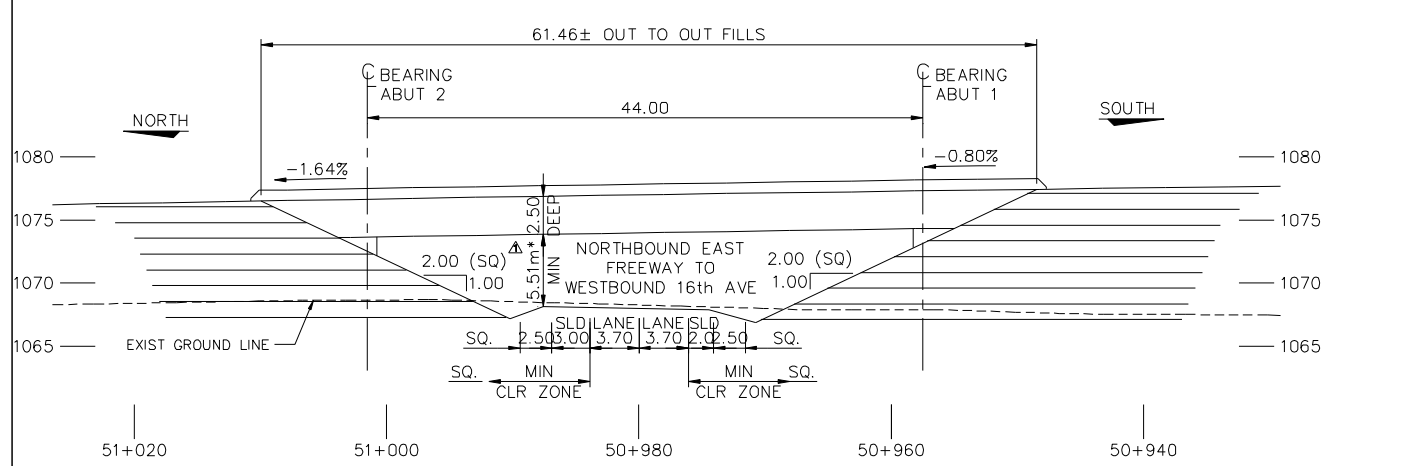
NOTE: ALL BRIDGE SPAN DIMENSIONS ARE MEASURED ALONG CONTROL LINE.

CONSULTANT		NORTH EAST STONEY TRAIL				
JOB No. 0705-187-00-01   PLAN No. 18-A-27 <b>UMA   AECOM</b> 17007-107 Avenue Edmonton, Alberta Ph. 780-486-7000 www.uma.aecom.com 2540 Kensington Rd. NW Calgary, Alberta Ph. 403-270-9200		<b>BRIDGE INFORMATION</b> NB East Freeway to WB Directional over Directional (SE Quadrant)				
REGION	PLAN No.	PROJECT	CONTRACT No.	SHEET		82426
SOUTHERN	18-A-27	NORTH EAST STONEY TRAIL				31 of 38

DATE	BY	TO IIMS	TO GIS	MICROFILMED
<b>NORTH EAST STONEY TRAIL</b> <b>BRIDGE INFORMATION</b> <b>NB-SB East Freeway over NB to WB 16th Avenue</b> Directional				
BAR CODE	PLAN No.	CONTRACT No.	PLAN LOCATION	
COORDINATE DATA	NAD 83	BASE LONGITUDE		
PHOTO No.	TITLE SEARCH	DATE	GRAPHICS FILE	
DATE	BY	DATE	BY	DATE
REVISION	DATE	BY	DATE	BY



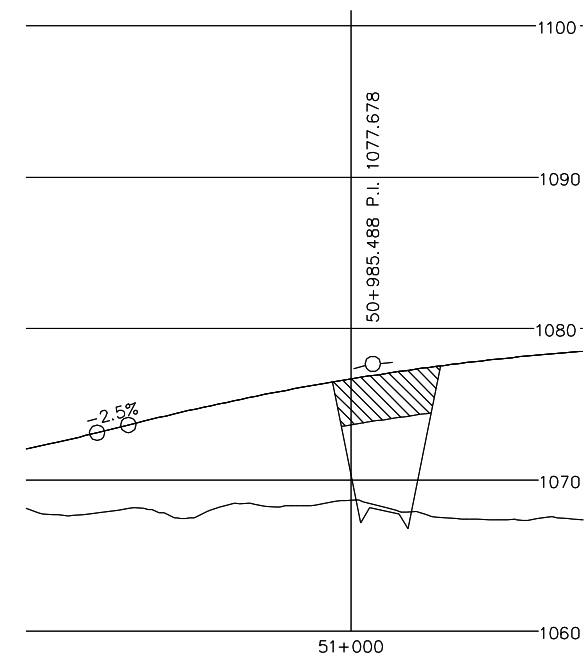
PLAN  
1:600



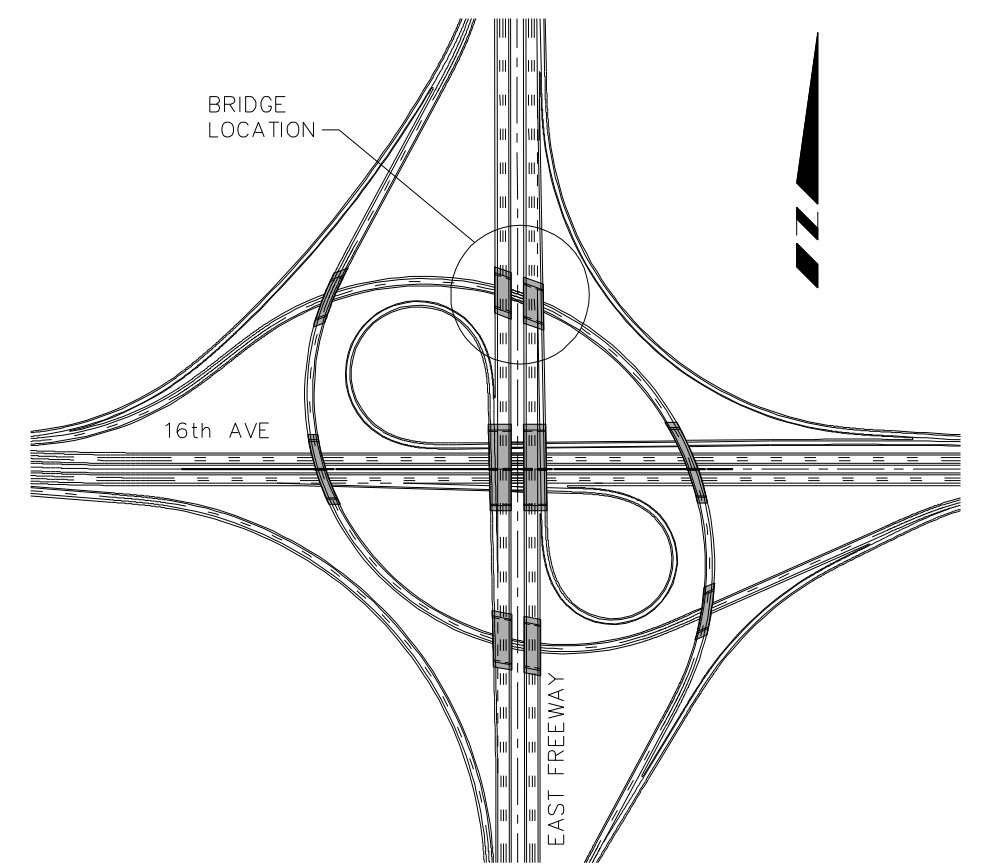
ELEVATION  
1:600

\* = PLUS ALLOWANCE FOR ALL FUTURE PAVEMENT OVERLAYS

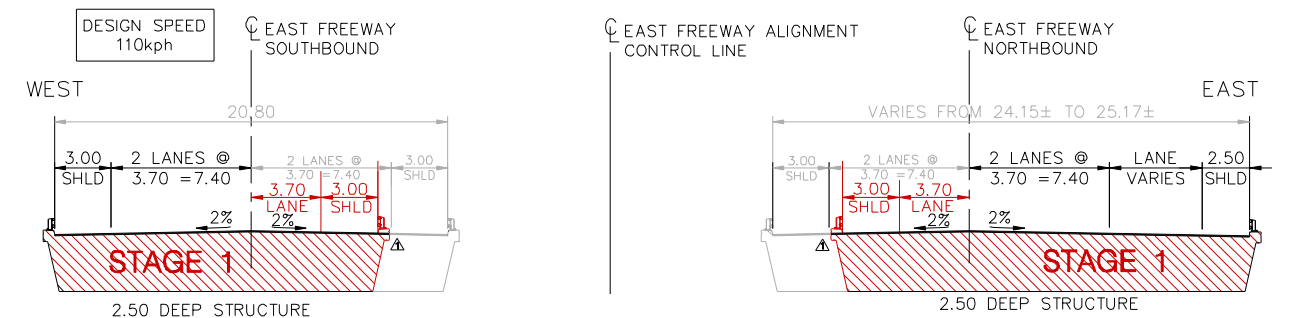
**NOTE:**  
 THIS DRAWING IS PRODUCED FROM THE FUNCTIONAL PLANNING STUDY, SPECIFICALLY THE ULTIMATE BRIDGE AT THIS LOCATION. THE STAGE 1 BRIDGE AT THIS LOCATION MUST BE COMPATIBLE WITH THE NEW INFRASTRUCTURE - PROJECT SCOPE REQUIREMENTS



PROFILE  
 HORIZ 1:5000  
 VERT 1:500



KEY PLAN  
1:10000



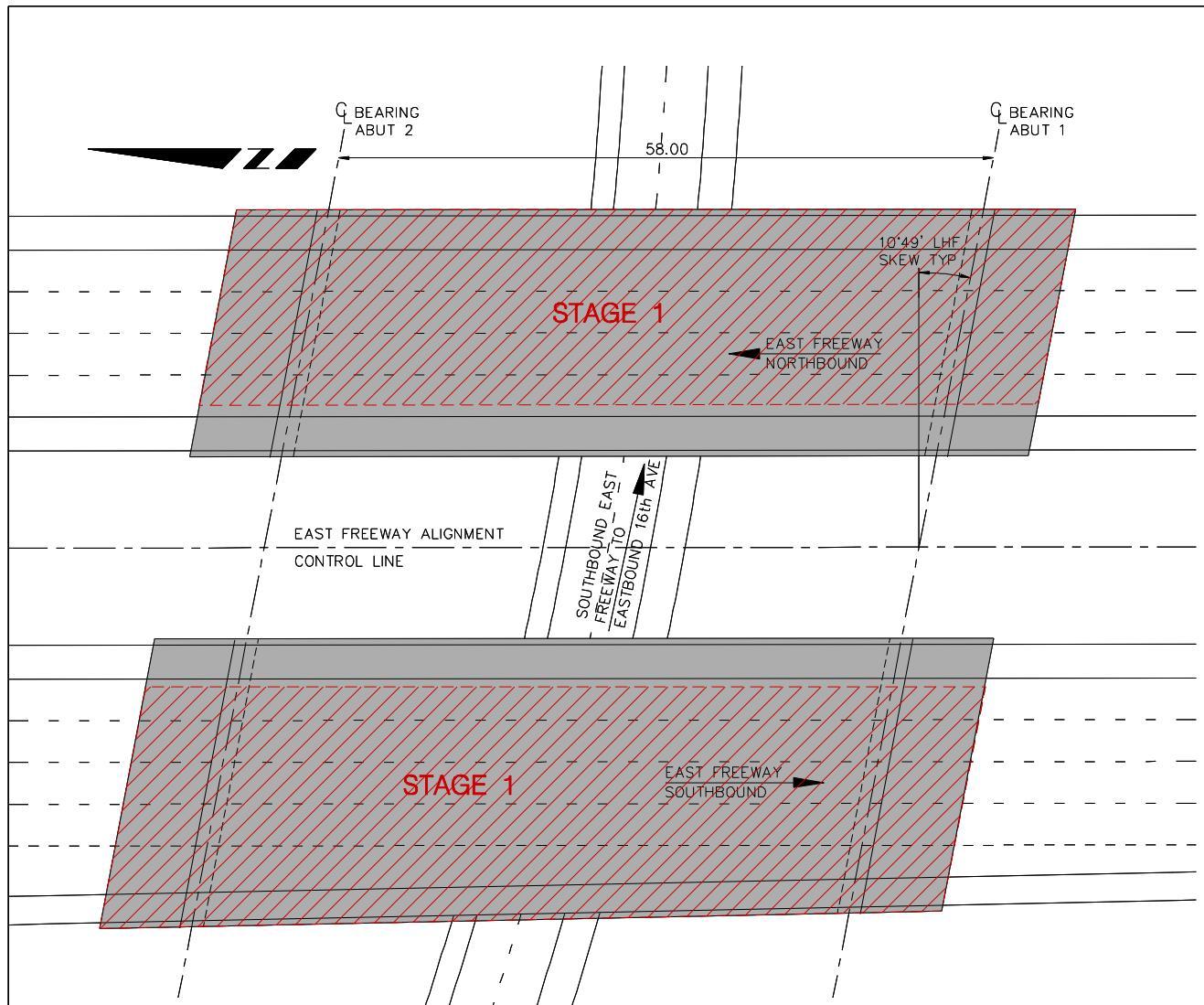
SECTION  
1:400

**NOTE:** ALL BRIDGE SPAN DIMENSIONS ARE MEASURED ALONG CONTROL LINE.

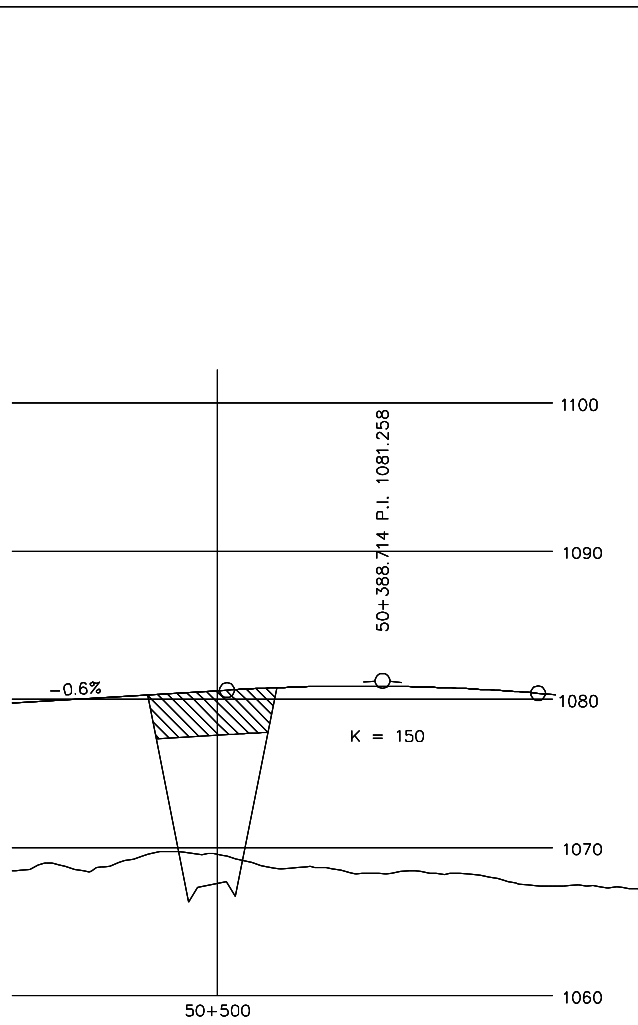
CONSULTANT <b>UMA   AECOM</b>		<b>NORTH EAST STONEY TRAIL</b> <b>BRIDGE INFORMATION</b> <b>NB-SB East Freeway over NB to WB 16th Avenue</b> Directional					
17007-107 Avenue Edmonton, Alberta Ph. 780-486-7000 www.uma.aecom.com	2540 Kensington Rd. NW Calgary, Alberta Ph. 403-270-9200	REGION SOUTHERN	PLAN No. 18-A-28		PROJECT NORTH EAST STONEY TRAIL	CONTRACT No.	SHEET 32 of 39



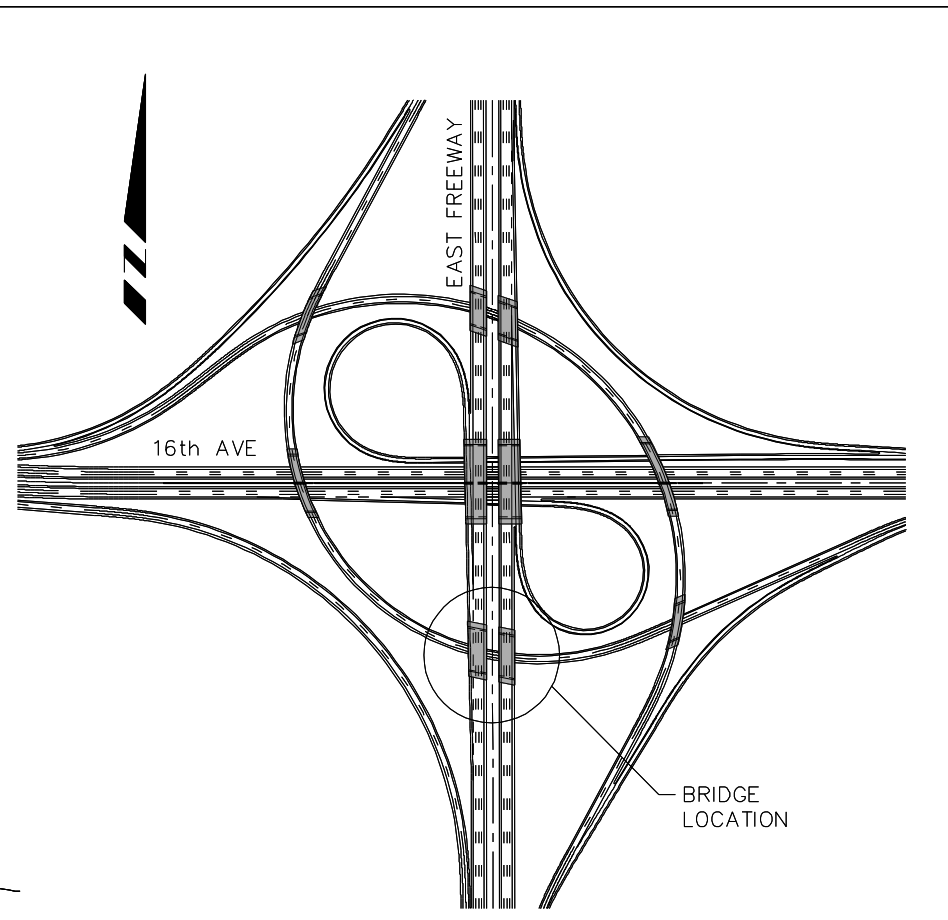
No.	REVISION	BY	DATE	DATE	DATE	DATE	DATE	DATE	DATE
		KLA	07/09/08	07/09/08	07/09/08	07/09/08	07/09/08	07/09/08	07/09/08
Δ	RE ISSUED FOR ADDENDUM 2								
Δ	RE ISSUED FOR ADDENDUM 10								
0									
NORTH EAST STONEY TRAIL		BY	DATE	TO IAMS		TO GIS		MICROFILMED	
BRIDGE INFORMATION		NB-SB East Freeway over SB to EB 16th Avenue							
Directional									
BAR CODE									
COORDINATE DATA		---	NAD 83	---		BASE LONGITUDE			
PLAN No.		CONTRACT No.		PLAN LOCATION					
PHOTO No.		TITLE SEARCH		GRAPHICS FILE					



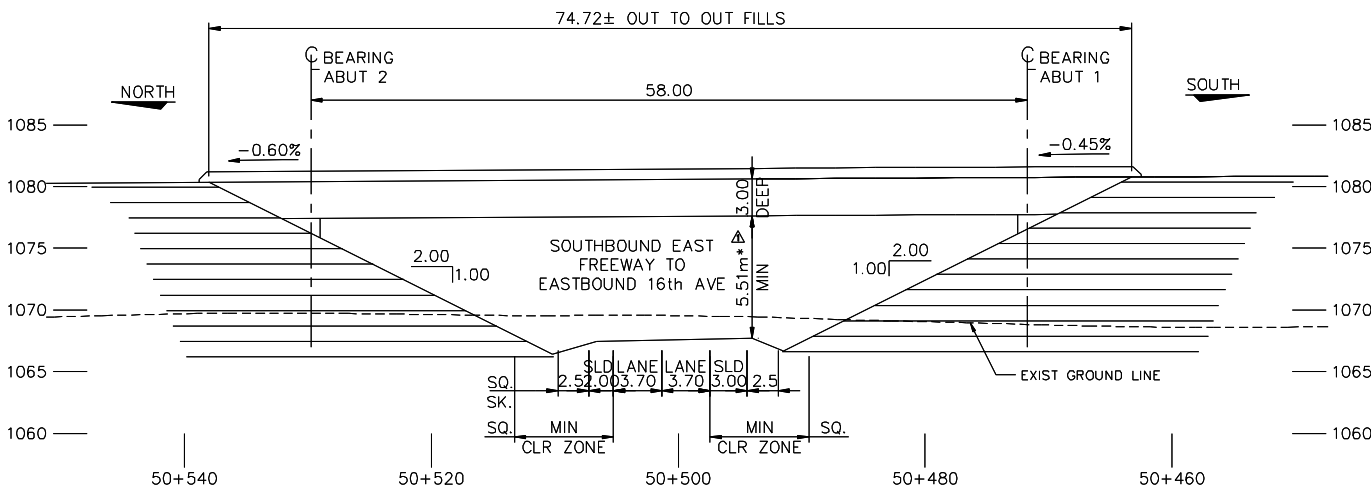
PLAN  
1:600



PROFILE  
HORIZ 1:5000  
VERT 1:500



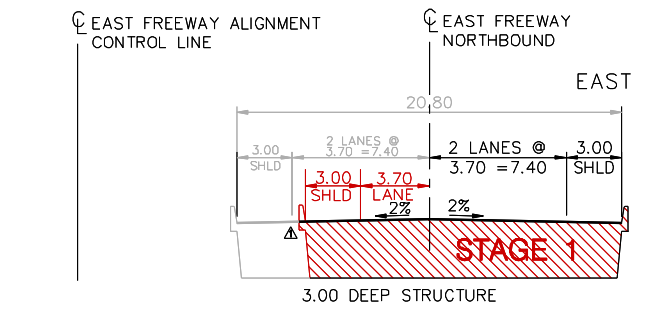
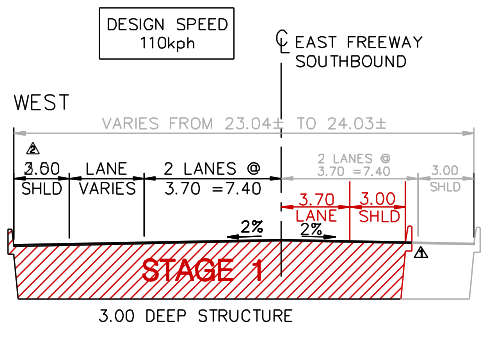
KEY PLAN  
1:10000



ELEVATION  
1:600

\* = PLUS ALLOWANCE FOR ALL FUTURE PAVEMENT OVERLAYS

NOTE: ALL BRIDGE SPAN DIMENSIONS ARE MEASURED ALONG CONTROL LINE.



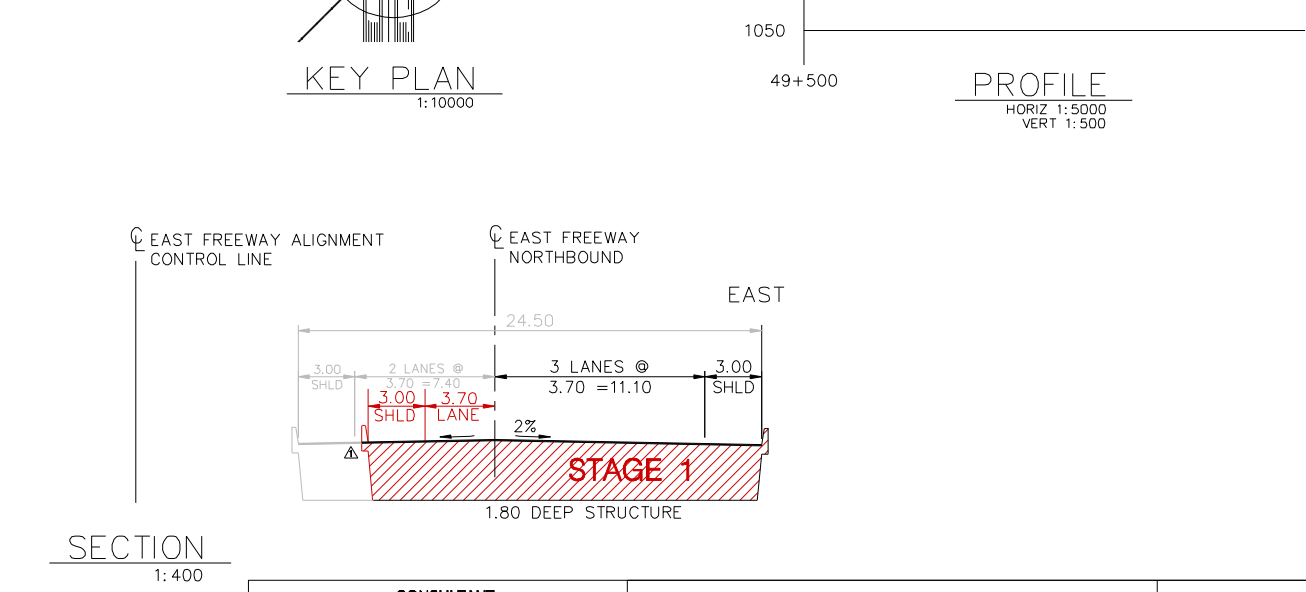
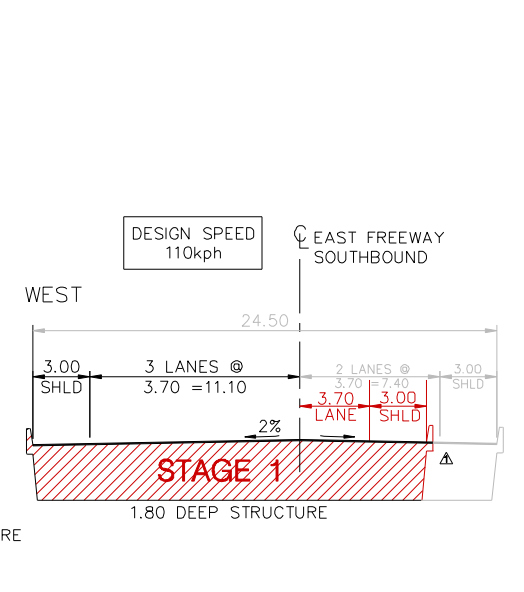
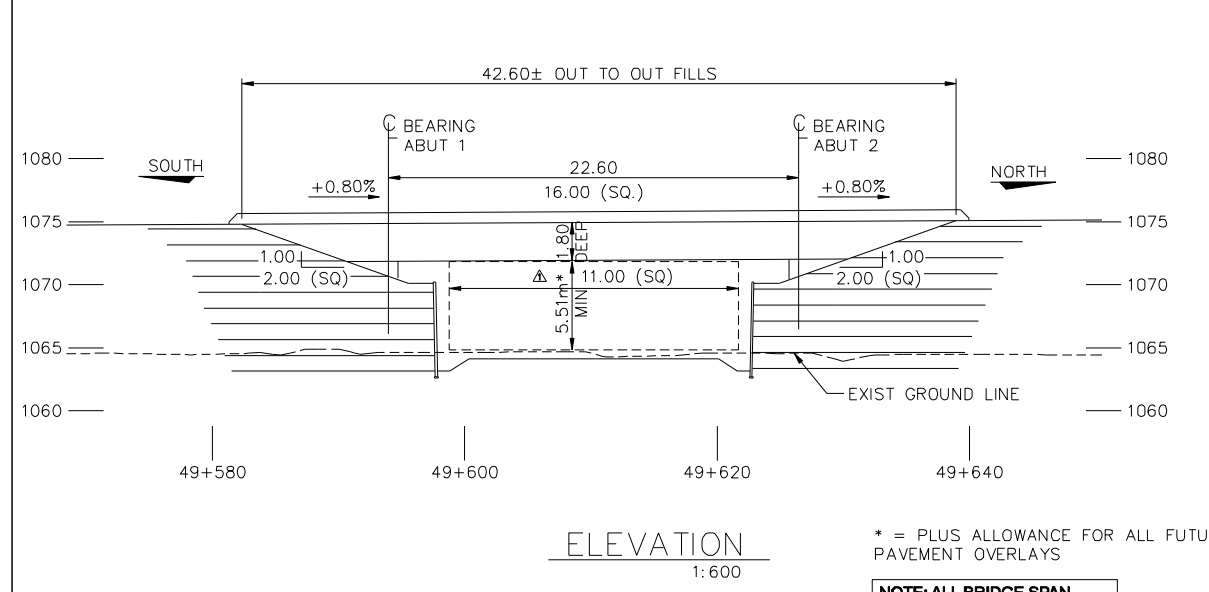
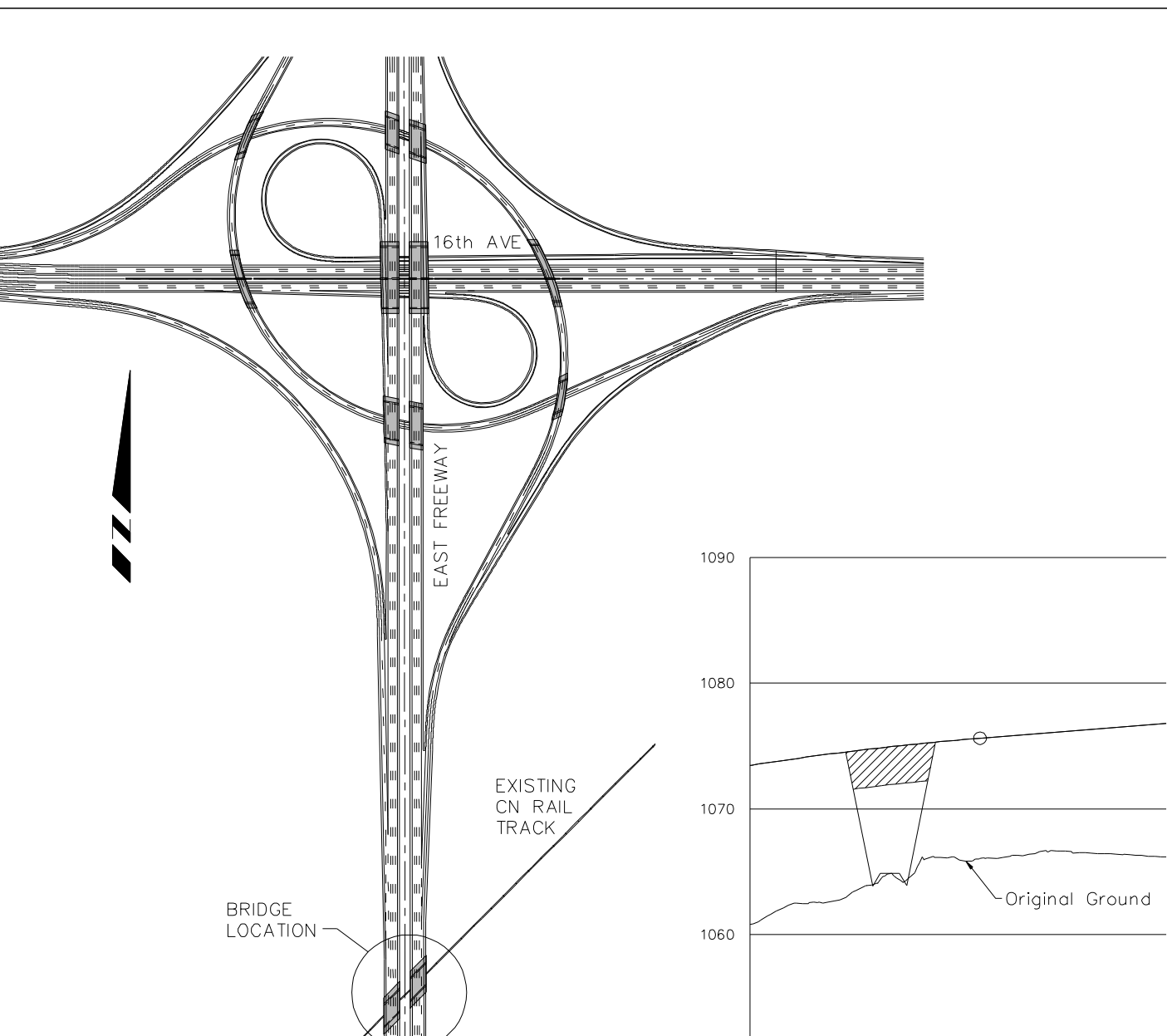
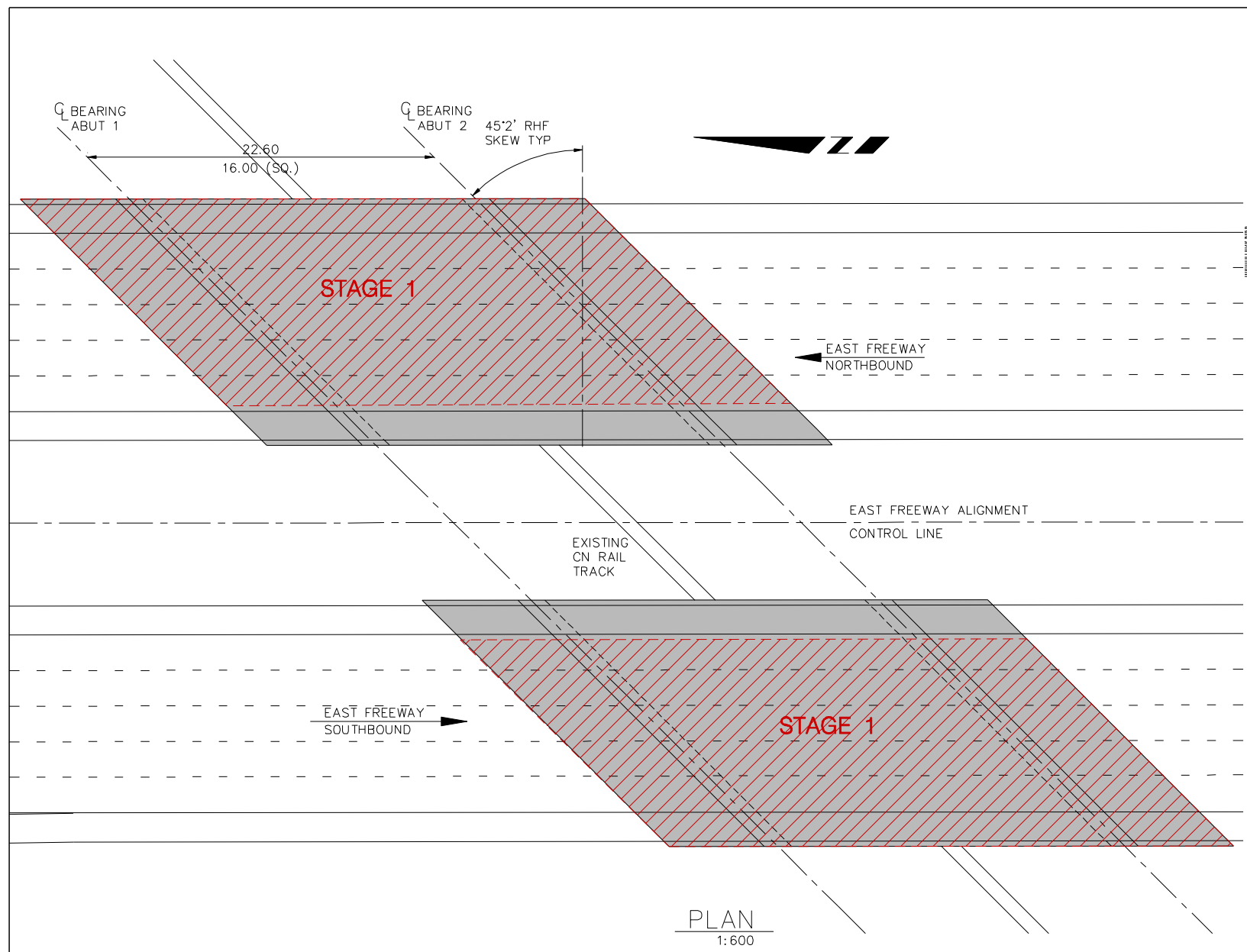
SECTION  
1:400

NOTE:  
THIS DRAWING IS PRODUCED FROM THE FUNCTIONAL PLANNING STUDY, SPECIFICALLY THE ULTIMATE BRIDGE AT THIS LOCATION. THE STAGE 1 BRIDGE AT THIS LOCATION MUST BE COMPATIBLE WITH THE NEW INFRASTRUCTURE - PROJECT SCOPE REQUIREMENTS

CONSULTANT		NORTH EAST STONEY TRAIL		
JOB No. 0705-187-00-01 PLAN No. 18-A-30		BRIDGE INFORMATION		
<b>UMA   AECOM</b> 17007-107 Avenue Edmonton, Alberta Ph. 780-486-7000 2540 Kensington Rd. NW Calgary, Alberta Ph. 403-270-9200 www.uma.aecom.com		<b>NB-SB East Freeway over SB to EB 16th Avenue</b> Directional		BRIDGE FILE No. 82426
REGION	PLAN No.	PROJECT	CONTRACT No.	SHEET
SOUTHERN	18-A-30	NORTH EAST STONEY TRAIL		34 of 38



DATE	BY	TO IDMS	TO GIS	MICROFILMED	
<b>NORTH EAST STONEY TRAIL</b> <b>BRIDGE INFORMATION</b> <b>NB-SB East Freeway over Canadian National Railway-North Crossing</b>					
BAR CODE	PLAN No.	CONTRACT No.	PLAN LOCATION		
COORDINATE DATA	NAD 83	BASE LONGITUDE			
PHOTO No.	TITLE SEARCH DATE	GRAPHICS FILE			
DATE	BY	SURVEYED	DESIGNED	CHECKED	DRAWN
REVISION	DATE	BY	REASON		
1	07/06/06	KLA	ISSUED FOR ADDENDUM 2		
2					



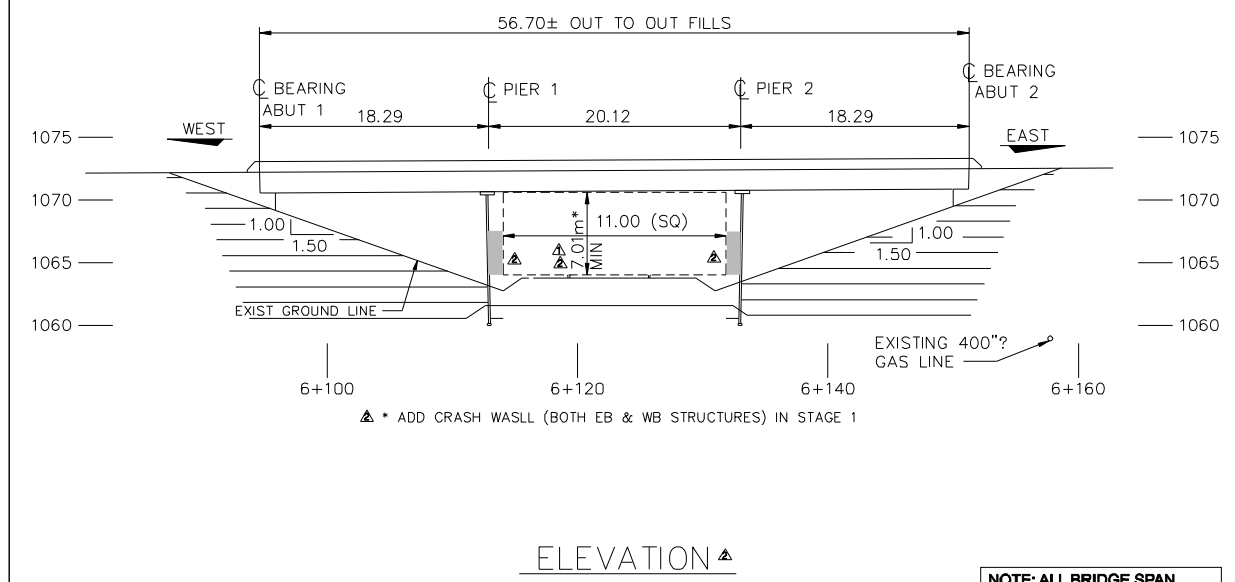
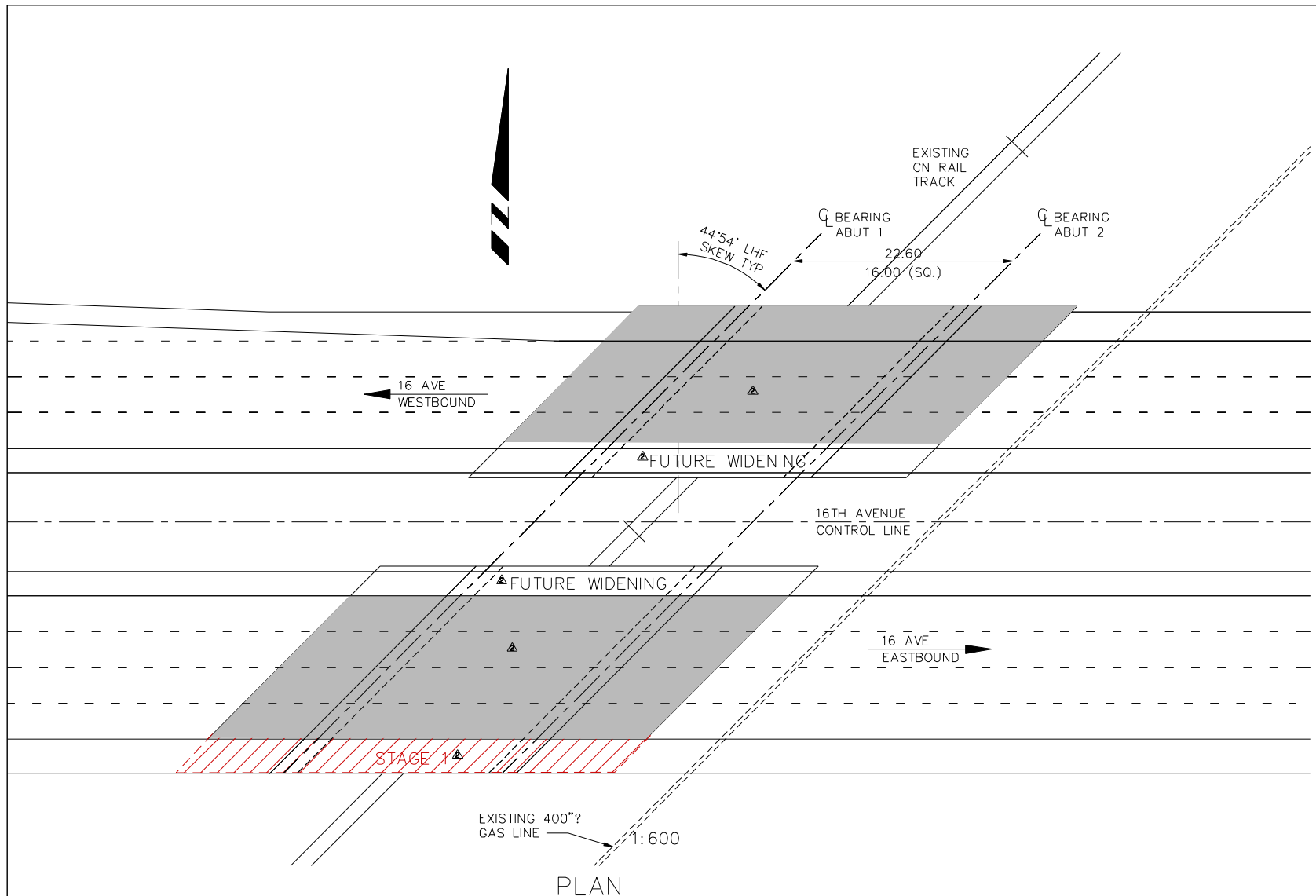
NOTE:  
 THIS DRAWING IS PRODUCED FROM THE FUNCTIONAL PLANNING STUDY, SPECIFICALLY THE ULTIMATE BRIDGE AT THIS LOCATION. THE STAGE 1 BRIDGE AT THIS LOCATION MUST BE COMPATABLE WITH THE NEW INFRASTRUCTURE - PROJECT SCOPE REQUIREMENTS

\* = PLUS ALLOWANCE FOR ALL FUTURE PAVEMENT OVERLAYS  
 NOTE: ALL BRIDGE SPAN DIMENSIONS ARE MEASURED ALONG CONTROL LINE.

<b>CONSULTANT</b> JOB No. 0706-187-00-01   PLAN No. 18-A-31 <b>UMA   AECOM</b> 17007-107 Avenue Edmonton, Alberta Ph. 780-486-7000 2540 Kensington Rd. NW Calgary, Alberta Ph. 403-270-9200 www.uma.aecom.com		<b>NORTH EAST STONEY TRAIL</b> <b>BRIDGE INFORMATION</b> <b>NB-SB East Freeway over Canadian National Railway-North Crossing</b>		BRIDGE FILE No. <b>82440</b>
REGION	PLAN No.	PROJECT	CONTRACT No.	SHEET
SOUTHERN	18-A-31	NORTH EAST STONEY TRAIL		36 of 39

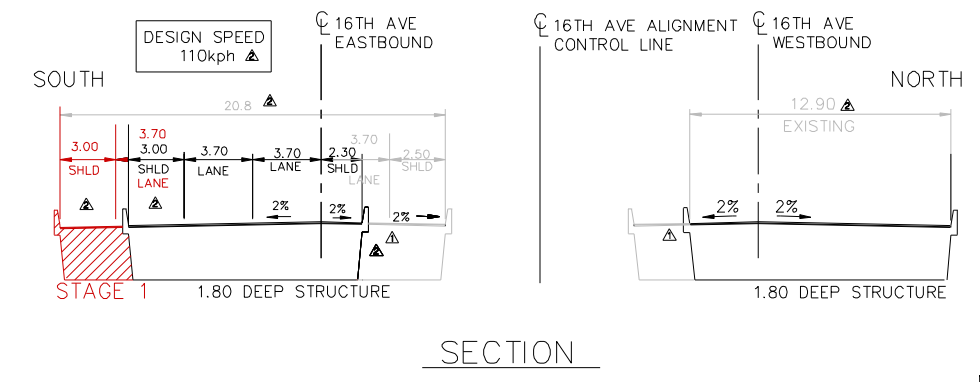
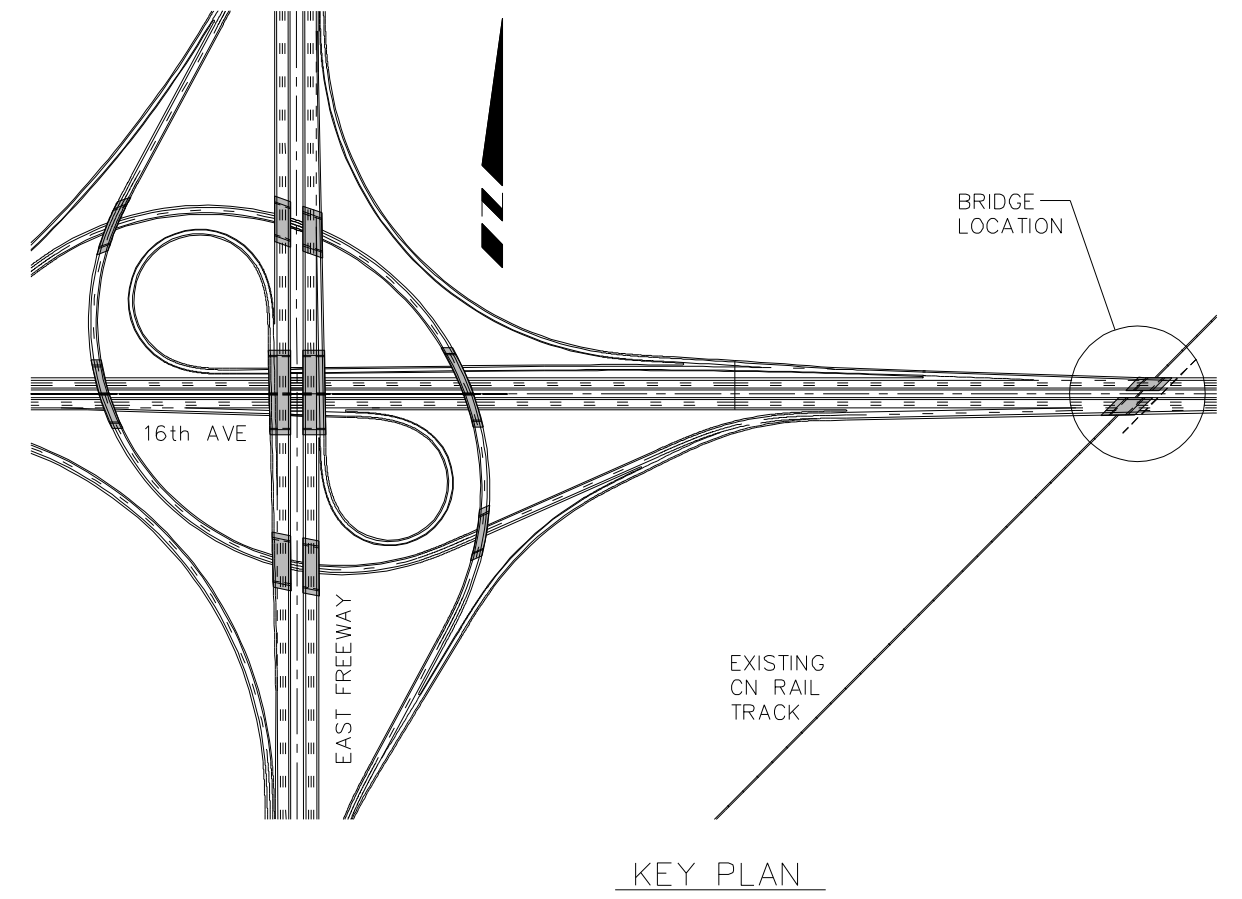


NO.	REVISION	DATE	BY	DATE	BY	DATE	PHOTO No.	COORDINATE DATA	PLAN No.	CONTRACT No.	PLAN LOCATION	BAR CODE	NORTH EAST STONEY TRAIL BRIDGE INFORMATION EB-WB 16th Avenue over Canadian National Railway Crossing (Conrich Overpass)	BY	DATE
1	RE ISSUED FOR ADDENDUM 2	07/2008	KLA	07/2008											
2	RE ISSUED FOR ADDENDUM 10	10/2008	TOG	10/2008											
3															



NOTE: ALL BRIDGE SPAN DIMENSIONS ARE MEASURED ALONG CONTROL LINE.

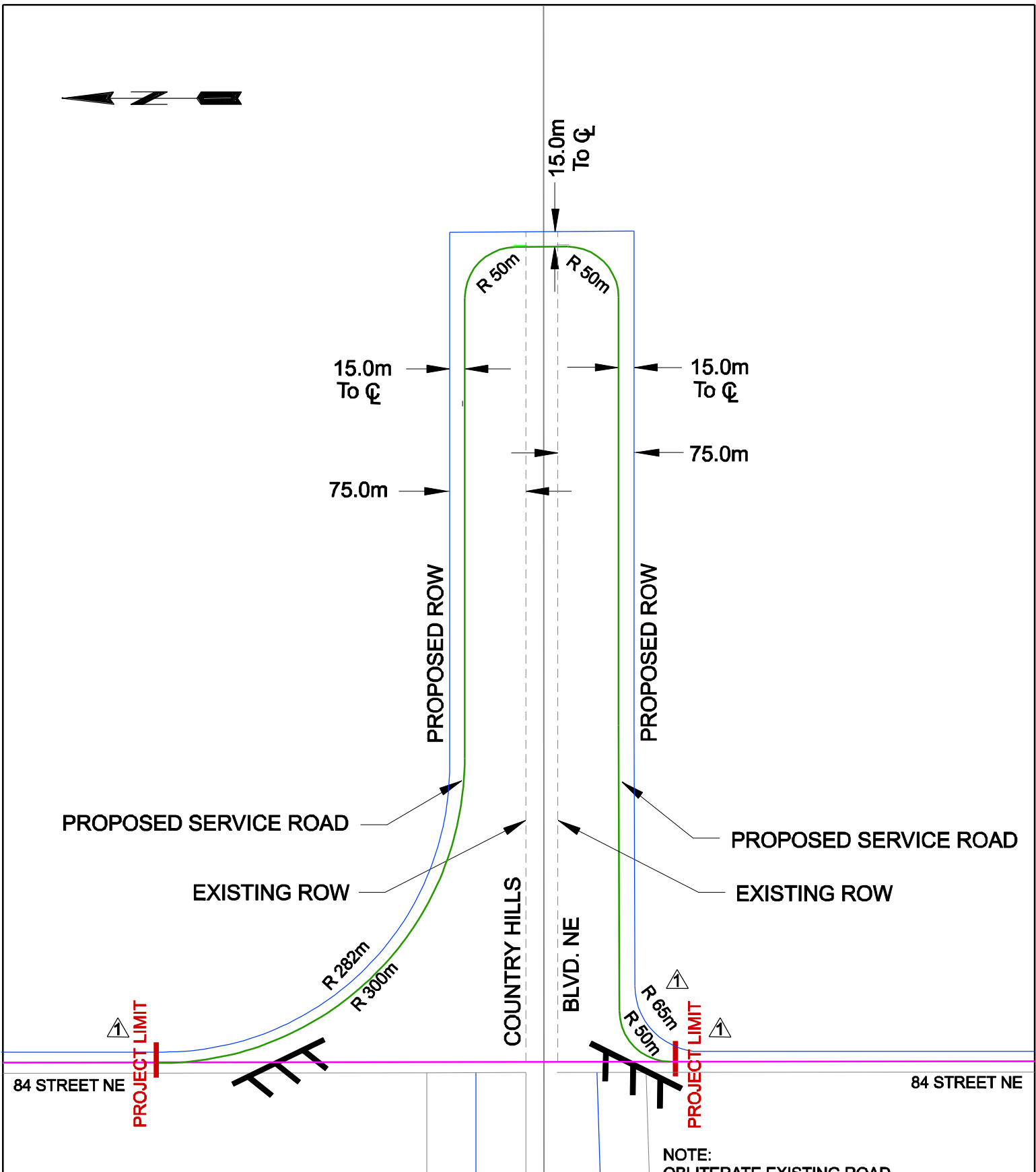
NOTE:  
THIS DRAWING IS PRODUCED FROM THE FUNCTIONAL PLANNING STUDY, SPECIFICALLY THE ULTIMATE BRIDGE AT THIS LOCATION. THE STAGE 1 BRIDGE AT THIS LOCATION MUST BE COMPATIBLE WITH THE NEW INFRASTRUCTURE - PROJECT SCOPE REQUIREMENTS



NOTE:  
PROPOSED CROSSING TO REPLACE THE EXISTING BRIDGE "CONRICH OVERPASS"

CONSULTANT		NORTH EAST STONEY TRAIL		
JOB No. 0705-187-00-01 PLAN No. 18-A-32		BRIDGE INFORMATION		
<b>UMA   AECOM</b> 17007-107 Avenue Edmonton, Alberta Ph. 780-486-7000 www.uma.aecom.com		<b>EB-WB 16th Avenue over Canadian National Railway Crossing (Conrich Overpass)</b>		BRIDGE FILE No. 77080
REGION	PLAN No.	PROJECT	CONTRACT No.	SHEET
SOUTHERN	18-A-32	NORTH EAST STONEY TRAIL		36 of 38





#	REVISIONS	BY WHO	DATE
1	RE ISSUED FOR ADDENDUM 2	KLA	07/06/06

NOTE:  
OBLITERATE EXISTING ROAD  
AFTER COMPLETION OF  
PROPOSED SERVICE ROAD

N.T.S.

		MISCELLANEOUS DETAILS	Region
		Job No. 0705-18700-01	SOUTHERN
		NORTH EAST STONEY TRAIL COUNTRY HILLS BLVD. SERVICE ROAD DETAIL	DWG No. 18-A-34
			SHEET: 38 of 39

17007-107 Avenue  
Edmonton, Alberta  
Ph. 780-486-7000  
www.uma.aecom.com

2540 Kensington Rd. NW  
Calgary, Ab  
Ph. 403-270-9200

OBLITERATE EXISTING ROAD

TUC BOUNDARY (TYP)

