

SCHEDULE 8

EXISTING INFRASTRUCTURE

1. GENERAL

1.1 Capitalized Terms

Capitalized terms used in this Schedule have the definitions as set out in the Agreement to Design, Build, Finance and Operate Northeast Stoney Trail, Calgary (the “DBFO Agreement”) between Her Majesty the Queen in right of Alberta and the Contractor, as defined therein, unless expressed otherwise.

1.2 DBFO Agreement Reference

This Schedule is referenced in Sections 1.1 and 1.3 of the DBFO Agreement.

2. GENERAL DESCRIPTION

2.1 Roadways and Associated Drainage Facilities and Associated Appurtenances

The Existing Infrastructure, described generally below, includes the following roadways, associated drainage facilities and associated appurtenances:

- Northwest Stoney Trail from Highway 1 to Highway 2;
- Highway 1 from The City of Calgary west corporate limits to Northwest Stoney Trail inclusive of the Valley Ridge Boulevard bridge structure.

Existing Infrastructure completion status is summarized as follows:

Existing Infrastructure Already Completed as of April 1, 2006:

The following segments of Existing Infrastructure have already been completed:

- Northwest Stoney Trail from Highway 1 to Country Hills Boulevard inclusive of:
 - bridge structures over the CP Railway tracks and the Bow River; and
 - Highway 1 from The City of Calgary west corporate limits to Northwest Stoney Trail inclusive of the Valley Ridge Boulevard bridge structure.

Existing Infrastructure To Be Completed:

- Northwest Stoney Trail from Country Hills Boulevard to Highway 2
- Interchange at Highway 1 (west) and Northwest Stoney Trail

**SCHEDULE 8 – DBFO AGREEMENT
DRAFT: SEPTEMBER 29, 2006**

- Interchange at Scenic Acres and Northwest Stoney Trail
- Interchange at Crowchild Trail and Northwest Stoney Trail
- Interchange at Country Hills Boulevard and Northwest Stoney Trail
- Interchange at Sarcee Trail and Northwest Stoney Trail
- Bridge structure at Shaganappi Trail and Northwest Stoney Trail
- Bridge structures over West Nose Creek
- Bridge structures over CP Railway tracks
- Bridge structures over Nose Creek
- Bridge structures on Deerfoot Trail at Stoney Trail

Crossroads on Northwest Stoney Trail are included to the boundaries of the TUC, including any signs and traffic control systems within the Existing Infrastructure limits.

3. DRAWINGS

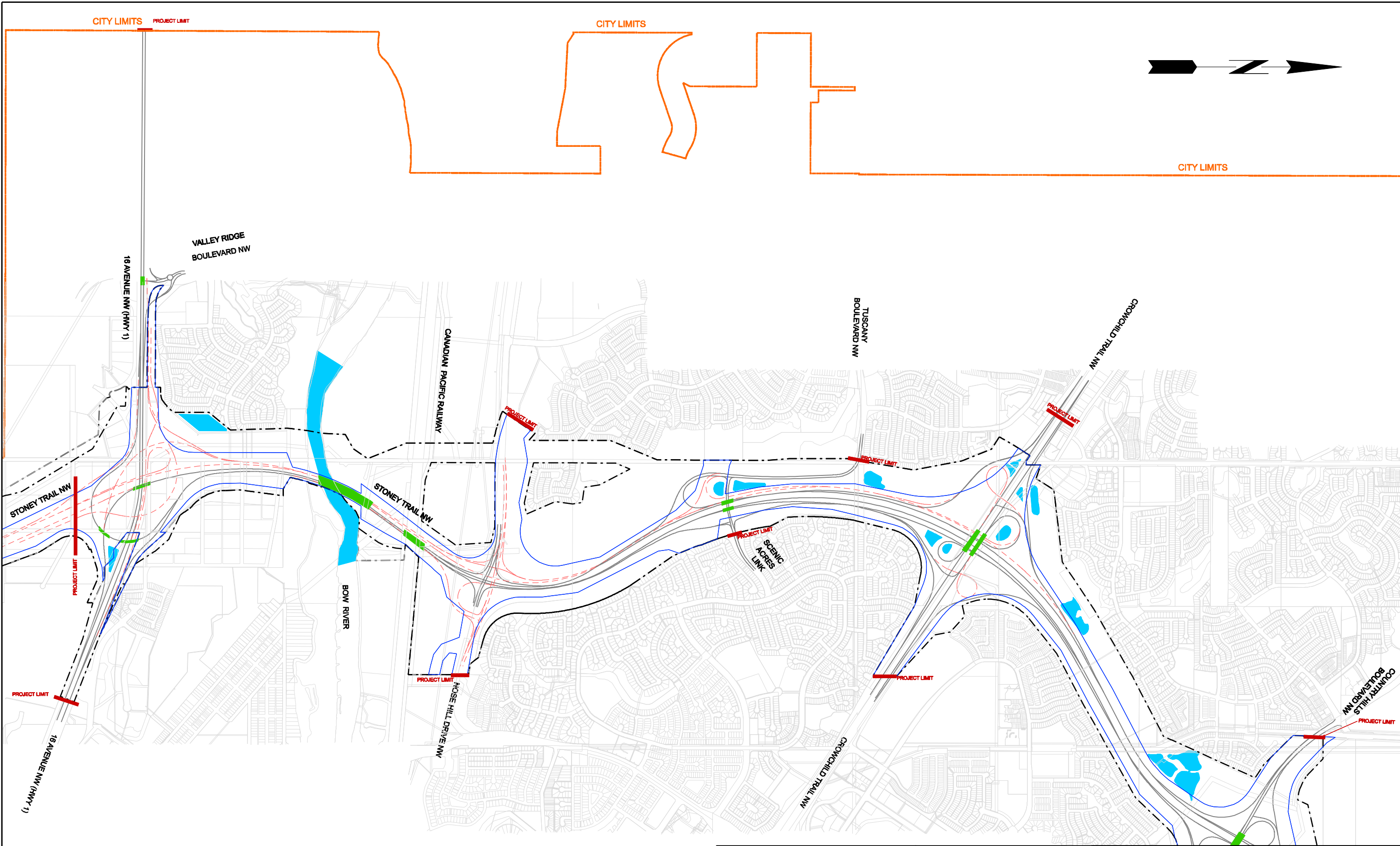
The Existing Infrastructure is as shown on Drawings 8-01, 8-02, 8-03, and 8-04 of Appendix 1 to this Schedule and encompass the roadways, associated drainage facilities and associated appurtenances.

4. DRAWINGS PREVAIL OVER DESCRIPTIONS

In the event of any inconsistency between the descriptions of the Existing Infrastructure at Section 2, above, and the drawings included as Appendix 1, the drawings at Appendix 1 shall govern.

**Appendix 1
(Existing Infrastructure Drawings 8-01, 8-02, 8-03, and 8-04)**

No.	REVISION	BY	DATE	SURVEYED	DESIGNED	CHECKED	DRAWN	PHOTO No.	TITLE SEARCH	DATE	GRAPHICS FILE	COORDINATE DATA	PLAN No.	CONTRACT No.	PLAN LOCATION	BAR CODE	NORTH WEST STONEY TRAIL EXISTING INFRASTRUCTURE PROJECT LIMITS & DRAINAGE	BY	DATE	TO DMS	TO GIS	MICROFILMED



LEGEND:

- EXISTING DRAINAGE PONDS
- T.U.C. BOUNDARY
- ROADS - EXISTING INFRASTRUCTURE
- FUTURE ROADS - ULTIMATE STAGE
- ROADS - NEW INFRASTRUCTURE
- EXISTING BRIDGE STRUCTURE

CONSULTANT	
JOB No. 0705-187-00-01	PLAN No. 8-01
UMA AECOM	
17007-107 Avenue Edmonton, Alberta Ph. 780-488-7000 www.uma.aecom.com	2540 Kensington Rd. NW Calgary, Alberta Ph. 403-270-9200

NORTH WEST STONEY TRAIL EXISTING INFRASTRUCTURE PROJECT LIMITS & DRAINAGE				
REGION	PLAN No.	PROJECT	CONTRACT No.	SHEET
SOUTHERN	8-01	NORTH EAST STONEY TRAIL		1 of 4

SCALE 1:10000

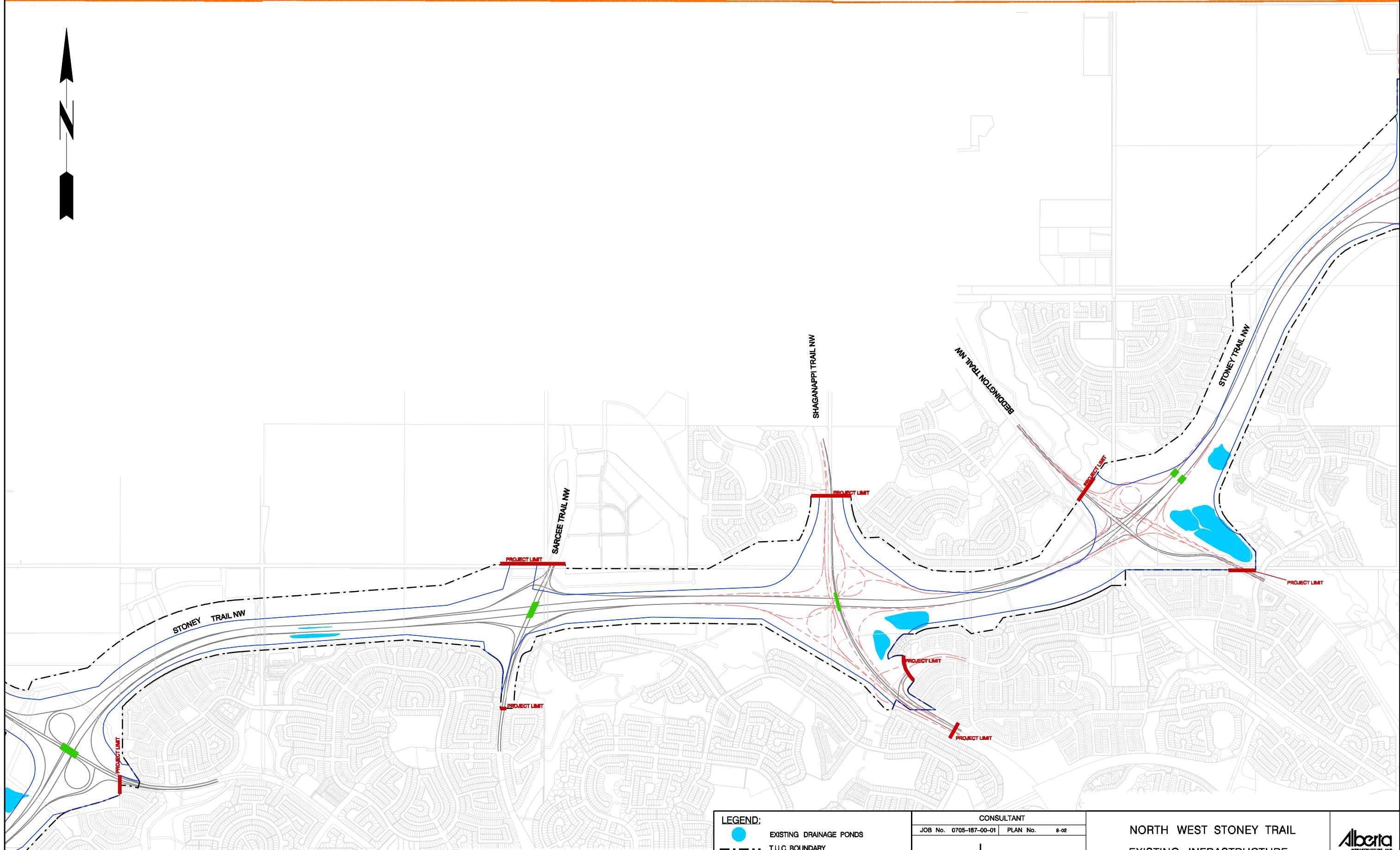


No.	REVISION	BY	DATE	SURVEYED	DESIGNED	CHECKED	DRAWN	BY	DATE	PHOTO No.	COORDINATE DATA	PLAN No.	BAR CODE	NORTH WEST STONEY TRAIL EXISTING INFRASTRUCTURE PROJECT LIMITS & DRAINAGE		
	RE ISSUED FOR ADDENDUM 6	KLA	14/08/06							TITLE SEARCH DATE	NAD 83 BASE LONGITUDE	CONTRACT No.		TO IMS	TO GIS	DATE
0										GRAPHICS FILE						



CITY LIMITS

CITY LIMITS



LEGEND:

- EXISTING DRAINAGE PONDS
- - - T.U.C. BOUNDARY
- ROADS - EXISTING INFRASTRUCTURE
- - - FUTURE ROADS - ULTIMATE STAGE
- ROADS - NEW INFRASTRUCTURE
- EXISTING BRIDGE STRUCTURE

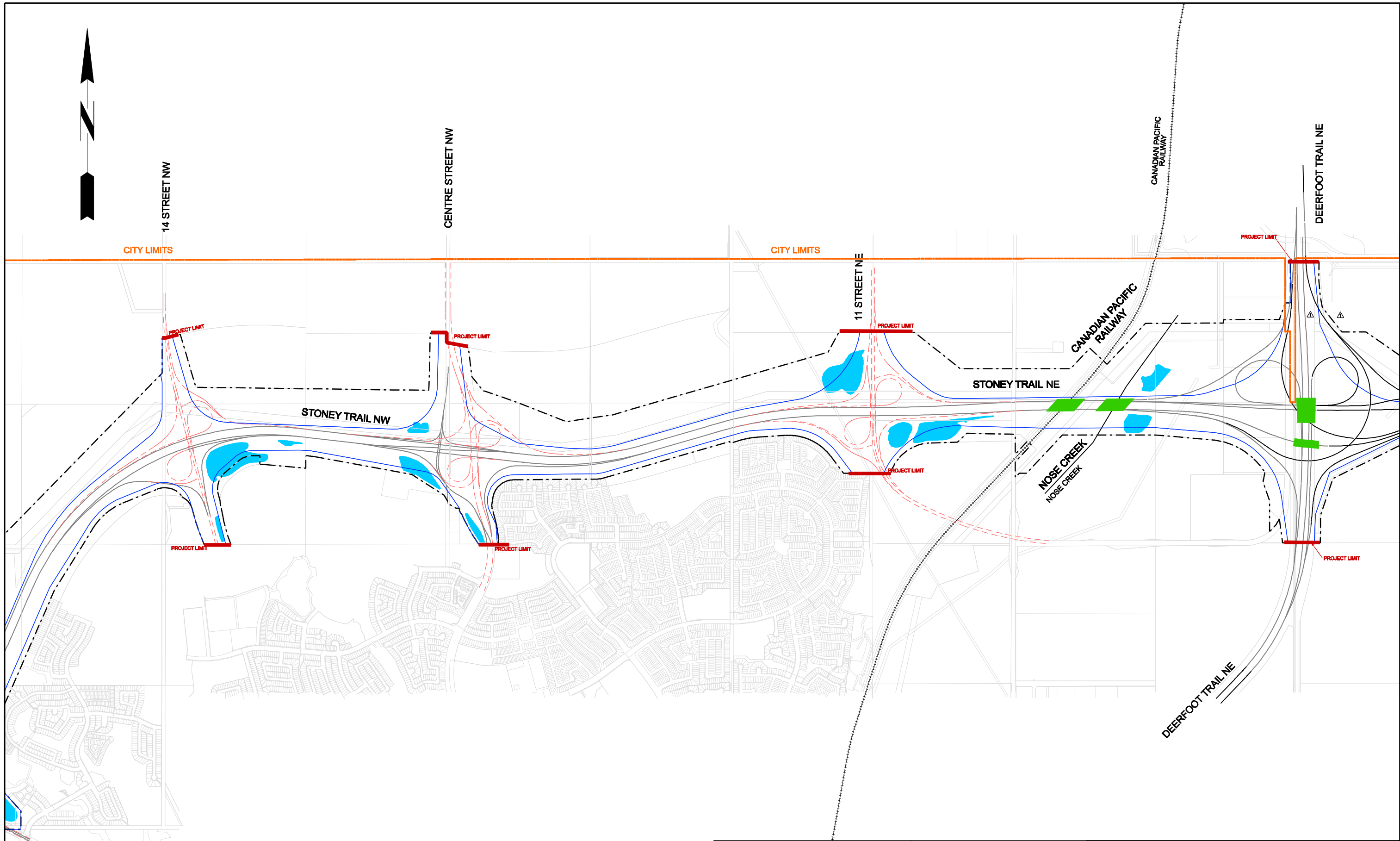

CONSULTANT	
JOB No. 0705-187-00-01	PLAN No. 8-02
UMA AECOM	
17007-107 Avenue Edmonton, Alberta Ph. 780-488-7000 www.uma.aecom.com	2540 Kensington Rd. NW Calgary, Alberta Ph. 403-270-9200

NORTH WEST STONEY TRAIL EXISTING INFRASTRUCTURE PROJECT LIMITS & DRAINAGE				
REGION	PLAN No.	PROJECT	CONTRACT No.	SHEET
SOUTHERN	8-02	NORTH EAST STONEY TRAIL		2 of 4



SCALE 1:10000
HOR. CONT. 10 0 20

No.	REVISION	BY	DATE	DATE	PHOTO No.	COORDINATE DATA	PLAN No.	BAR CODE	NORTH WEST STONEY TRAIL EXISTING INFRASTRUCTURE PROJECT LIMITS & DRAINAGE	BY	DATE
	RE ISSUED FOR ADDENDUM 1	KLA	07/26/06	07/26/06	TITLE SEARCH DATE	NAD 83	CONTRACT No.	TO IMS			
1	RE ISSUED FOR ADDENDUM 6	KLA	14/08/06	14/08/06	GRAPHICS FILE	BASE LONGITUDE	PLAN LOCATION				
2											



LEGEND:

- EXISTING DRAINAGE PONDS
- T.U.C. BOUNDARY
- ROADS - EXISTING INFRASTRUCTURE
- - - FUTURE ROADS - ULTIMATE STAGE
- ROADS - NEW INFRASTRUCTURE
- EXISTING BRIDGE STRUCTURE

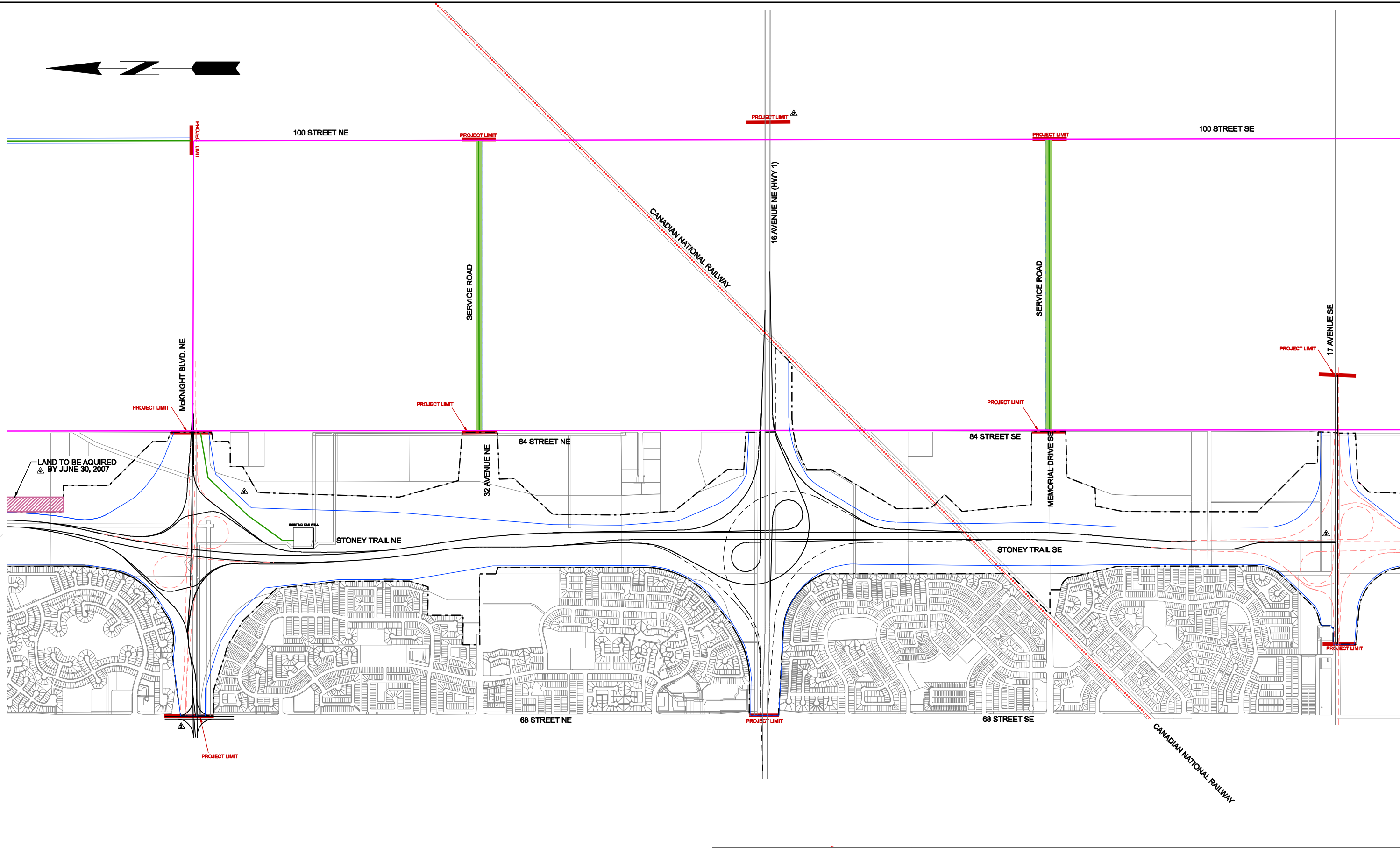
CONSULTANT	
JOB No. 0705-187-00-01	PLAN No. 8-03
UMA AECOM	
17007-107 Avenue Edmonton, Alberta Ph. 780-488-7000	2540 Kensington Rd. NW Calgary, Alberta Ph. 403-270-9200
www.uma.aecom.com	

NORTH WEST STONEY TRAIL EXISTING INFRASTRUCTURE PROJECT LIMITS & DRAINAGE				
REGION	PLAN No.	PROJECT	CONTRACT No.	SHEET
SOUTHERN	8-03	NORTH EAST STONEY TRAIL		3 of 4

SCALE 1:10000



No.	REVISION	BY	DATE	PHOTO No.	COORDINATE DATA	PLAN No.	CONTRACT No.	BAR CODE	NORTH WEST STONEY TRAIL EXISTING INFRASTRUCTURE PROJECT LIMITS & DRAINAGE
	ISSUED FOR ADDENDUM 6	KLA	14/06/06	TITLE SEARCH DATE	NAD 83				
1	ISSUED FOR ADDENDUM 10	KLA	18/06/06	DATE	BASE LONGITUDE				TO DMS
2	ISSUED FOR ADDENDUM 11	KLA	28/06/06	GRAPHICS FILE					TO G8
3	ISSUED FOR ADDENDUM 12	KLA	28/06/06						MICROFILMED



LEGEND:

- EXISTING DRAINAGE PONDS
- - - T.U.C. BOUNDARY
- ROADS - EXISTING INFRASTRUCTURE
- - - FUTURE ROADS - ULTIMATE STAGE
- ROADS - NEW INFRASTRUCTURE
- █ EXISTING BRIDGE STRUCTURE

CONSULTANT	
JOB No. 0705-187-00-01	PLAN No. 8-04
UMA AECOM	
17007-107 Avenue Edmonton, Alberta Ph. 780-486-7000 www.uma.aecom.com	2540 Kensington Rd. NW Calgary, Alberta Ph. 403-270-9200

NORTH WEST STONEY TRAIL EXISTING INFRASTRUCTURE PROJECT LIMITS & DRAINAGE				
REGION	PLAN No.	PROJECT	CONTRACT No.	SHEET
SOUTHERN	8-04	NORTH EAST STONEY TRAIL		4 of 4

SCALE 1:10000