





Plotted: 2005-08-08 02:32PM
 U:\113677425\transportation\design\drawing\website\loc-working\Stoney Crow\maps\77445_crowchild-det.dwg

August 2005
 1136 77445



- Legend:
-  Traffic Signals
 -  Proposed Roadway Location
 -  Proposed Detour Location
 -  Barrier

Crowchild Trail Detour Plan

Stoney Trail/Crowchild Trail Interchange

