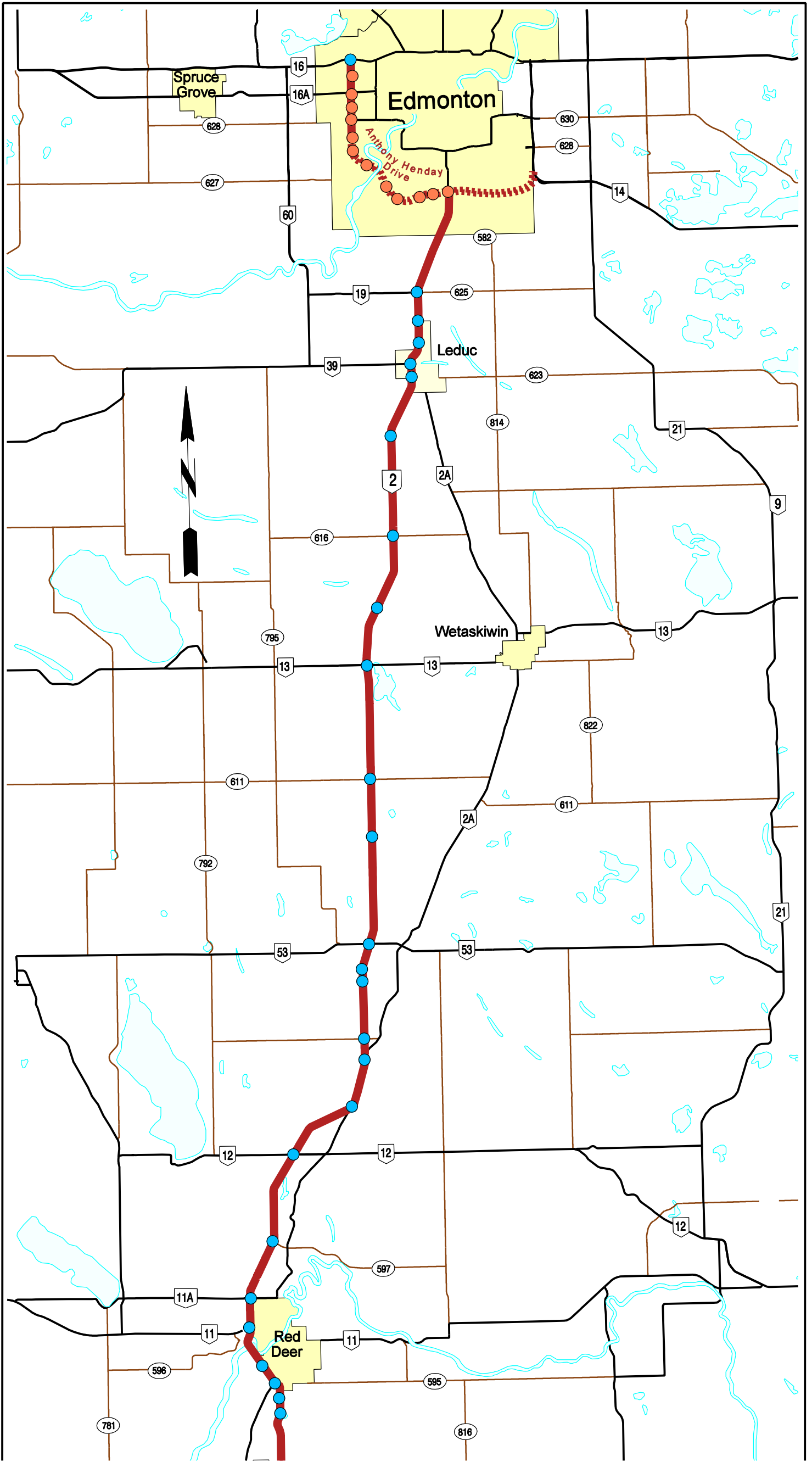




Figure 1
MAP OF ALBERTA
SHOWING STUDY AREA



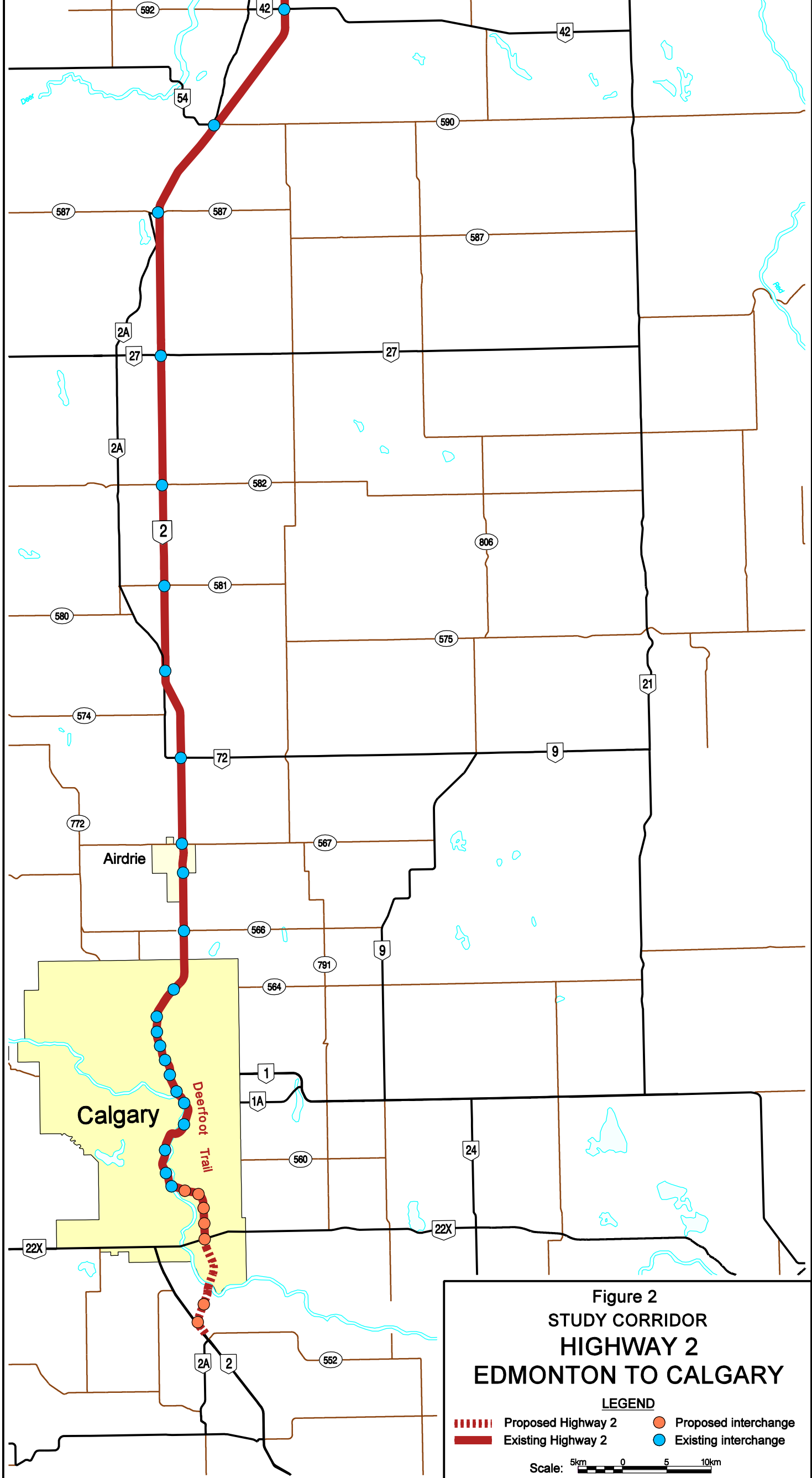


Figure 2
 STUDY CORRIDOR
 HIGHWAY 2
 EDMONTON TO CALGARY

LEGEND

- Proposed Highway 2
- Existing Highway 2
- Proposed interchange
- Existing interchange

Scale: 5km 0 5 10km

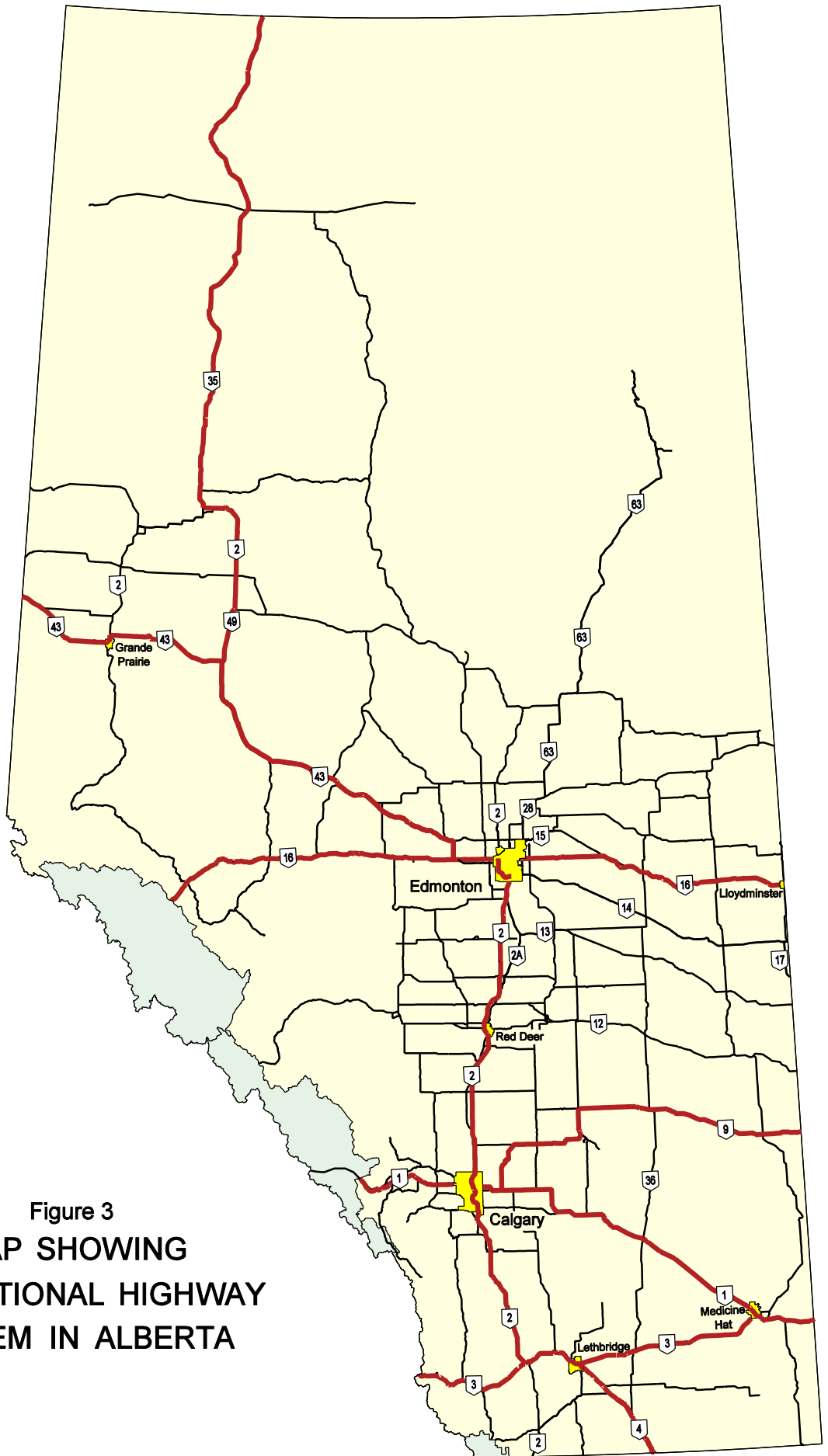


Figure 3
MAP SHOWING
THE NATIONAL HIGHWAY
SYSTEM IN ALBERTA