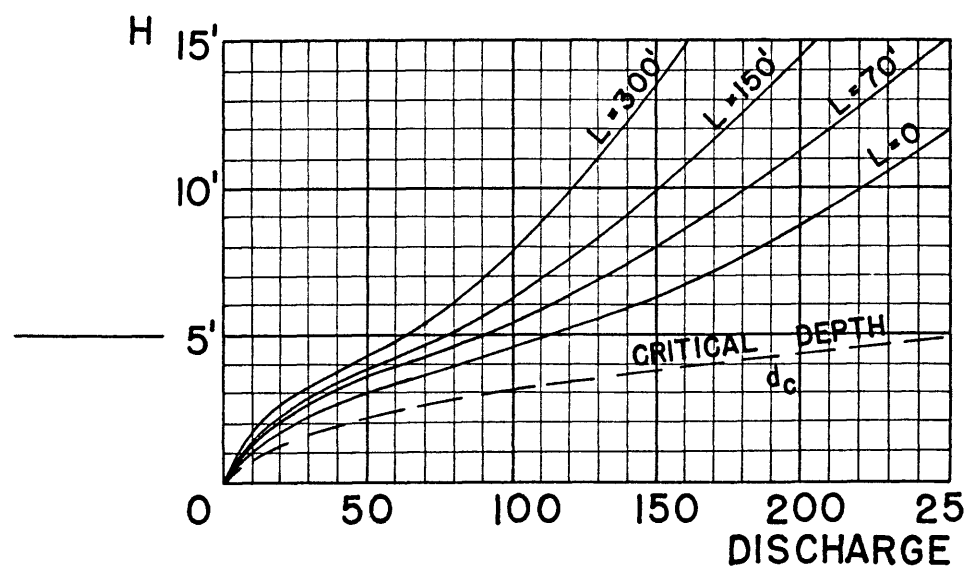
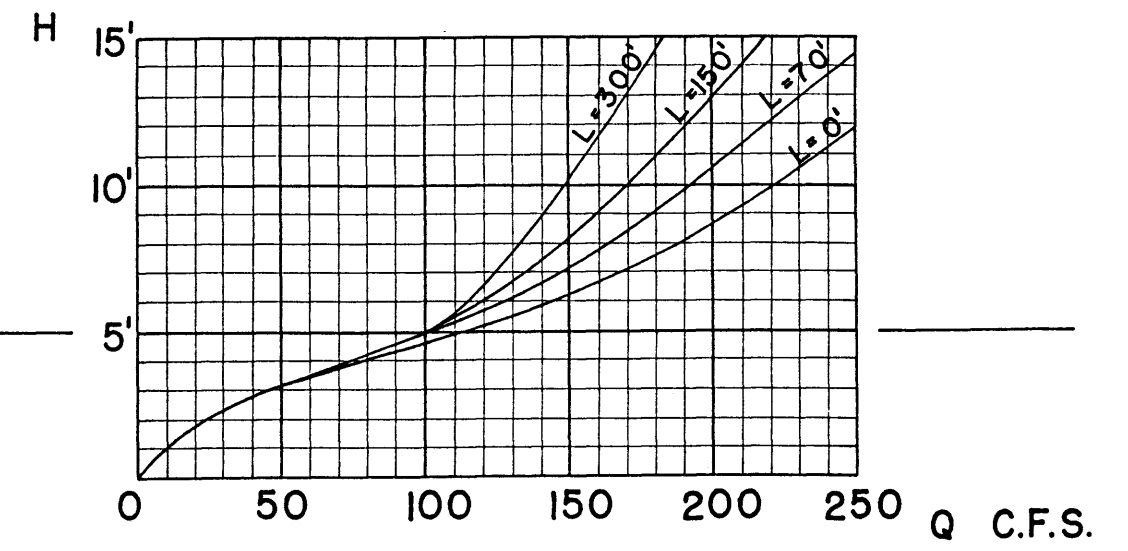


Prepared For Alberta Dept. Of Highways
By Research Council Of Alberta

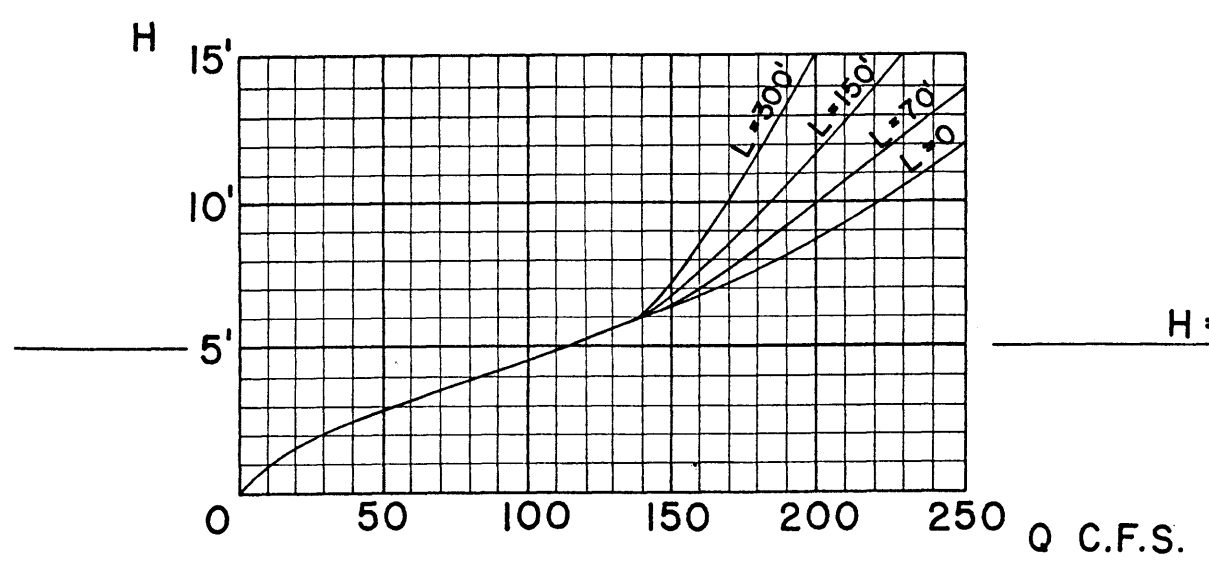
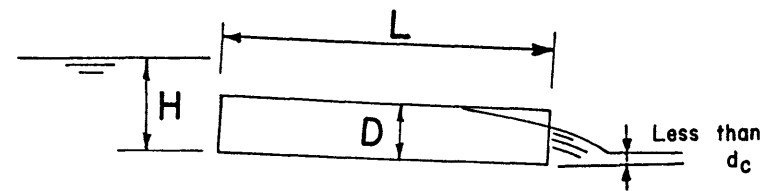
HEADWATER DEPTH



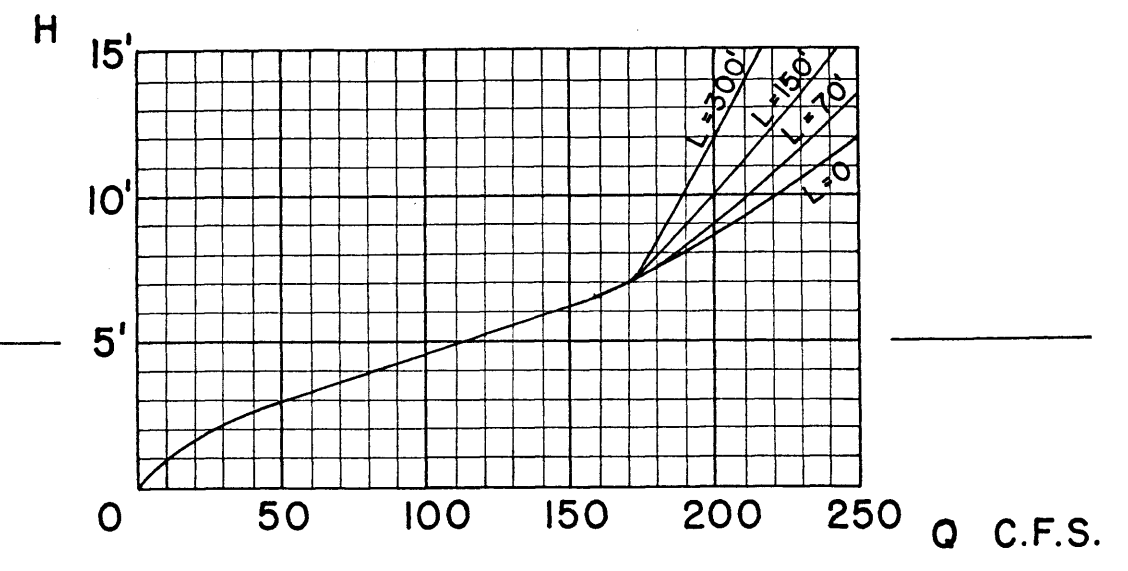
(a) SLOPE 0



(b) SLOPE 1%



(c) SLOPE 2%



(d) SLOPE 3%

DESIGN CHART N°1 - 60" S.P.C.M. CULVERTS WITH FREE OUTLETS

(BASED ON $n = 0.035$)

JULY 1961

AT & U - RECORDS CENTRE
7286125