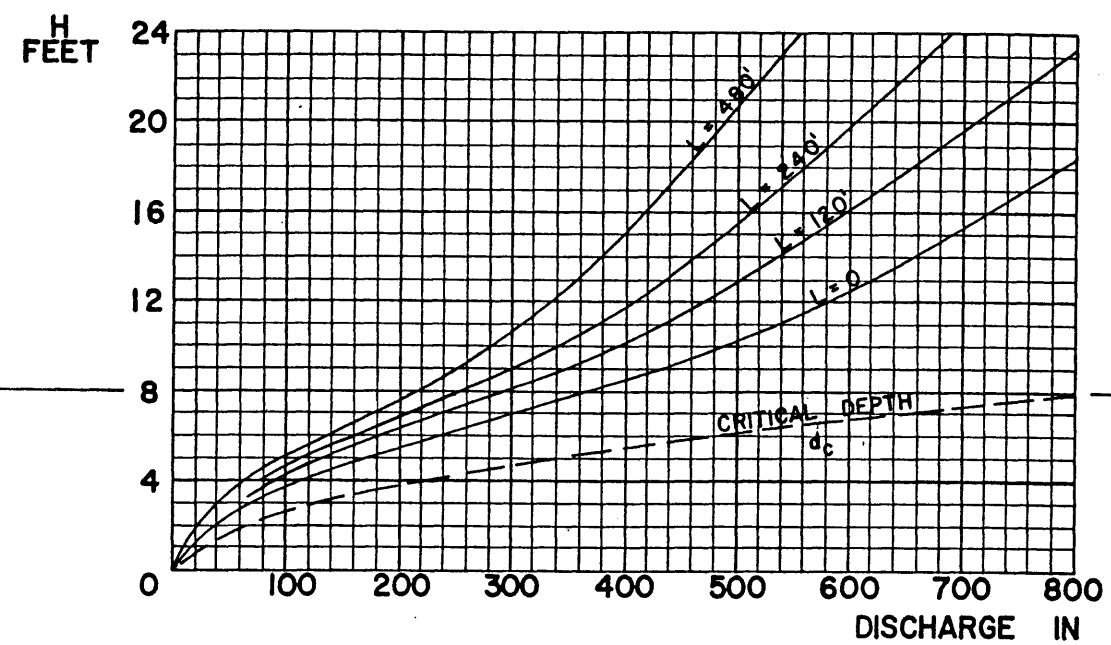
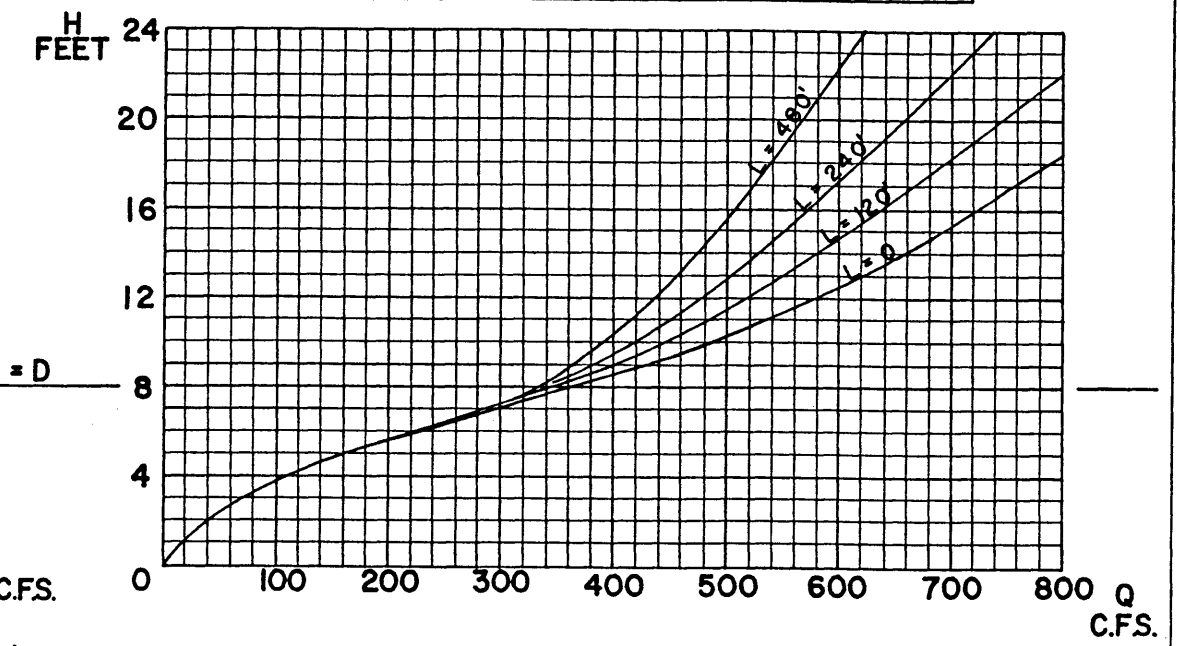


Prepared For Alberta Dept. Of Highways  
By Research Council Of Alberta

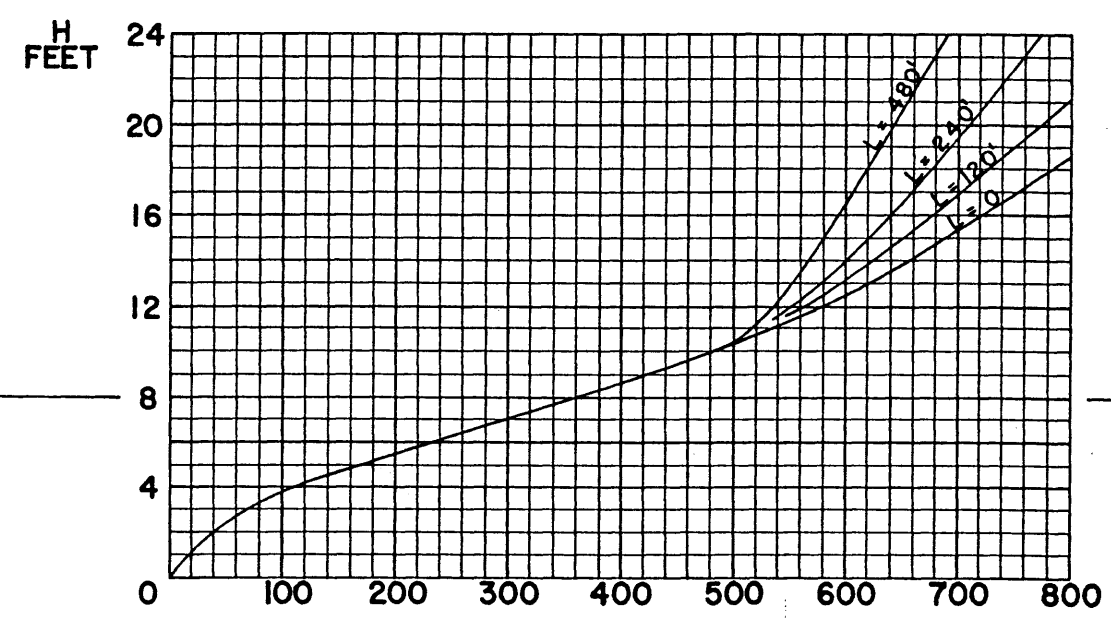
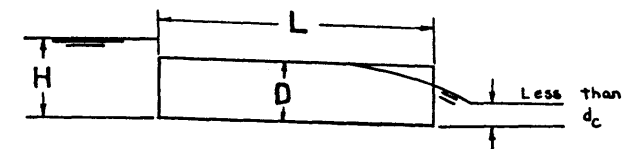
HEADWATER DEPTH



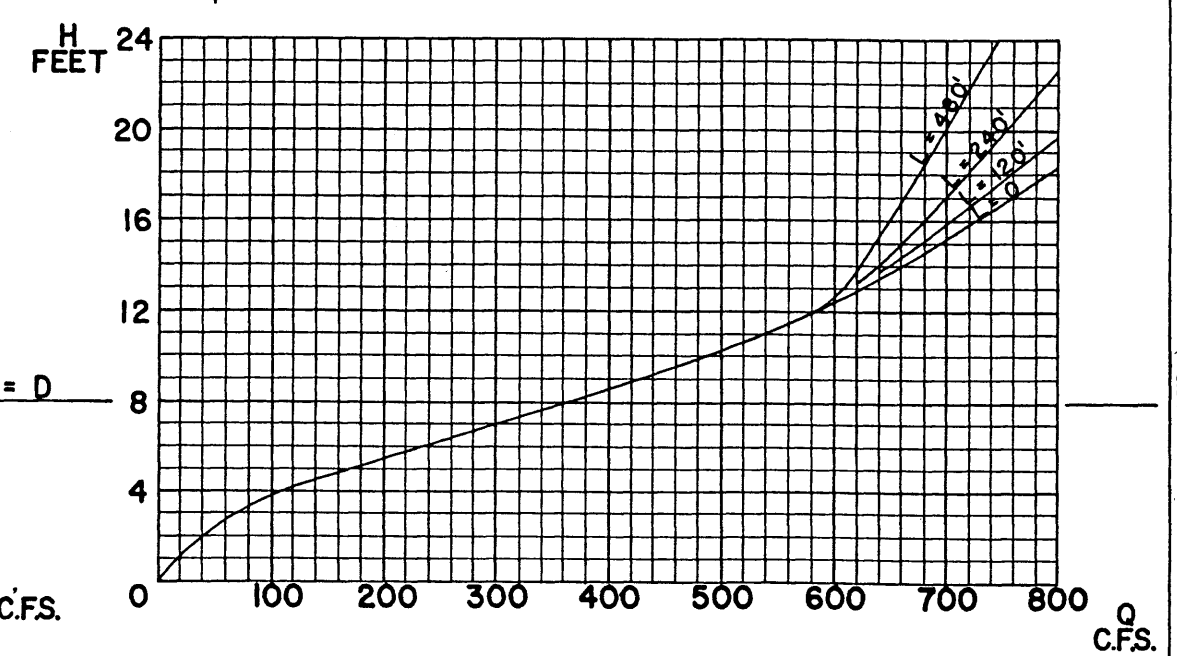
(a) SLOPE 0



(b) SLOPE 1%



(c) SLOPE 2%



(d) SLOPE 3%

DESIGN CHART N° 4 - 96" S.P.C.M. CULVERTS WITH FREE OUTLETS

(BASED ON  $n = 0.035$ ) FOR KEY DIAGRAM SEE CHART N° 1

AT & U - RECORDS CENTRE  
F288105