


		Transportation Infrastructure Management System										2025/03/06	
Bridge Structures Report													
All 'IN SERVICE' Structures - Sorted By: File Number													
Page 1 of 772													
BF	Legal Land Location Structure Name Location Description	Region District Municipality	Managed By CMA Constituency	Span Types Located On Located Over	Structure Type	Usage Yr Built Yr Supstr	No. Spans Pipes Max Span Length Max Pipe Dia	Clear Rdwy Nom Length Skew	Single (t) Semi (t) Train (t)	Stru Suff Insp	Rat. % Rat. % Date	Theor VCL On Meas VCL On	Deck Height Theor VCL Over Meas VCL Over
00101 -1	SE SEC 8 TWP 55 RGE 1 W5M ONOWAY TOAD CREEK BRIDGE ON PROVINCIAL HIGHWAY 37 NEAR ONOWAY	NORTH CENTRAL REGION STONY PLAIN CT LAC STE. ANNE	Alberta Transportation (AIT) CMA09 LAC STE. ANNE-PARKLAND	HC 37:02 C1 10.331 TOAD CREEK (WATERCRS-ST)	STANDARD BRIDGE	RV 1962 1962	3 8.5	10.1 25.5	30.1 52.8 75.4	27.8 46.9 25-03-2024			5.2
00102 -2	NW SEC 8 TWP 52 RGE 14 W4M VEGREVILLE VERMILION RIVER BRIDGE ON HWY 857, AT S BDY OF VEGREVILLE	CENTRAL REGION VERMILION CT MINBURN	Alberta Transportation (AIT) CMA14 FORT SASKATCHEWAN-	WG 857:02 C1 34.376 VERMILION RIVER (WATERCRS-ST)	MAJOR BRIDGE	RV 2020 2020	3 14.0	10.2 36.0 45.0	28.0 49.0 62.0	100.0 86.8 25-01-2024			
00105 -2	SW SEC 6 TWP 55 RGE 21 W4M FORT SASK WATERCOURSE CULVERT ON LOCAL ROAD, 3 KM WEST OF JOSEPHBURG	NORTH CENTRAL REGION STONY PLAIN CT STRATHCONA	STRATHCONA COUNTY UNDEFINED CMA FORT SASKATCHEWAN-	MP LOCAL ROAD TRIBUTARY TO ROSS CREEK (WATERCRS-ST)	BRIDGE CULV	RV 2002	1 1600.0	7.3 20.0		88.9 87.1 22-09-2022			
00107 -1	SE SEC 4 TWP 55 RGE 22 W4M FORT SASK ROSS CREEK CULVERT ON LOCAL ROAD, AT FORT SASKATCHEWAN	NORTH CENTRAL REGION STONY PLAIN FORT SASKATCHEWAN	FORT SASKATCHEWAN UNDEFINED CMA FORT SASKATCHEWAN-	SP;SP LOCAL ROAD ROSS CREEK (3) (WATERCRS-ST)	BRIDGE CULV	RV 1969	2 3700.0	10.0 15.0					6.6
00109 -1	SW SEC 19 TWP 51 RGE 18 W4M TOFIELD HASTINGS CREEK CULVERT ON PROVINCIAL HIGHWAY 834 NEAR TOFIELD	CENTRAL REGION VERMILION CT BEAVER	Alberta Transportation (AIT) CMA14 CAMROSE	MP 834:04 C1 5.499 HASTINGS CREEK (WATERCRS-ST)	BRIDGE CULV	RV 1997	1 2400.0	8.2		77.8 73.3 22-11-2022			2.7
00110 -1	SW SEC 24 TWP 53 RGE 27 W4M SPRUCE GROVE ATIM CREEK BRIDGE ON LOCAL ROAD NEAR SPRUCE GROVE	NORTH CENTRAL REGION STONY PLAIN CT PARKLAND	PARKLAND COUNTY UNDEFINED CMA LAC STE. ANNE-PARKLAND	HC LOCAL ROAD ATIM CREEK (WATERCRS-ST)	STANDARD BRIDGE	RV 1962 1962	1 8.5	7.3 8.5	30.1 52.8 75.4	27.8 55.2 02-07-2024			2.7
00111 -1	SE SEC 34 TWP 25 RGE 4 W5M COCHRANE BOW RIVER BRIDGE ON LOCAL ROAD, AT SW BOUNDARY OF COCHRANE	SOUTHERN REGION CALGARY COCHRANE	COCHRANE UNDEFINED CMA AIRDRIE-COCHRANE	TH LOCAL ROAD BOW RIVER (WATERCRS-ST)	MAJOR BRIDGE	RV 1926 1926	2 71.6	4.9 143.2	16.0 28.7 39.8	50.0 32.6 21-01-2022	4.6		7.3
00112 -1	SW SEC 21 TWP 55 RGE 21 W4M JOSEPHBURG ASTOTIN CREEK BRIDGE ON LOCAL ROAD NEAR JOSEPHBURG	NORTH CENTRAL REGION STONY PLAIN CT STRATHCONA	STRATHCONA COUNTY UNDEFINED CMA FORT SASKATCHEWAN-	SM LOCAL ROAD ASTOTIN CREEK (WATERCRS-ST)	STANDARD BRIDGE	RV 1990 1990	1 8.0	7.6 8.0	28.0 49.0 62.0	66.7 71.8 13-10-2020			2.8
00114 -1	SW SEC 3 TWP 20 RGE 3 W5M TURNER VALLE LINEHAM CREEK BRIDGE ON LOCAL ROAD NEAR TURNER VALLE	SOUTHERN REGION CALGARY CT FOOTHILLS	FOOTHILLS COUNTY UNDEFINED CMA HIGHWOOD	PG LOCAL ROAD LINEHAM CREEK (WATERCRS-ST)	STANDARD BRIDGE	RV 1954 1954	1 6.1	7.3 6.1	28.0 49.0 62.0	44.4 53.3 26-07-2022			3.0
00115 -2	NE SEC 22 TWP 36 RGE 25 W4M PENHOLD WATERCOURSE BRIDGE ON LOCAL ROAD, 28 KM E OF PENHOLD	CENTRAL REGION RED DEER CT RED DEER	RED DEER COUNTY UNDEFINED CMA INNISFAIL-SYLVAN LAKE	SL LOCAL ROAD TRIBUTARY TO GHOSTPINE CREEK	STANDARD BRIDGE	RV 2017 2017	1 10.0	8.9 10.0 0.0		100.0 82.7 29-11-2023			
00116 -1	SE SEC 25 TWP 35 RGE 26 W4M INNISFAIL THREEHILLS C BRIDGE ON PROVINCIAL HIGHWAY 590 NEAR INNISFAIL	CENTRAL REGION RED DEER CT RED DEER	Alberta Transportation (AIT) CMA19 INNISFAIL-SYLVAN LAKE	HC 590:02 C1 23.911 THREEHILLS CREEK (WATERCRS-ST)	STANDARD BRIDGE	RV 1963 1963	3 6.1	8.3 18.3	28.0 49.0 65.5	44.4 48.9 30-04-2021			3.7
00118 -1	NW SEC 10 TWP 56 RGE 24 W4M MORINVILLE WATERCOURSE BRIDGE ON HIGHWAY 28, 5 KM WEST OF BON ACCORD	NORTH CENTRAL REGION STONY PLAIN CT STURGEON	Alberta Transportation (AIT) CMA09 MORINVILLE-ST. ALBERT	SP 28:02 C1 21.689 2ND ORDER TRIBUTARY TO STURGEON	BRIDGE CULV	RV 2002	1 3360.0	11.8 16.0		77.8 80.5 11-10-2024			5.9
00122 -1	SW SEC 22 TWP 24 RGE 3 W5M CALGARY SPRINGBANK C CULVERT ON LOCAL ROAD NEAR CALGARY	SOUTHERN REGION CALGARY CT ROCKY VIEW	ROCKY VIEW COUNTY UNDEFINED CMA BANFF-KANANASKIS	SPE LOCAL ROAD SPRINGBANK CREEK (WATERCRS-ST)	BRIDGE CULV	RV 1964	1 2136.0	7.3		44.4 51.6 14-10-2021			4.6
00123 -1	NE SEC 25 TWP 20 RGE 1 W5M OKOTOKS WATERCOURSE BRIDGE ON PROVINCIAL HIGHWAY 549 NEAR OKOTOKS	SOUTHERN REGION CALGARY CT FOOTHILLS	Alberta Transportation (AIT) CMA27 HIGHWOOD	HC 549:04 C1 23.838 TRIBUTARY TO WILSON COULEE	STANDARD BRIDGE	RV 1974 1974	1 8.5	9.1 8.5 -15.0	30.1 52.8 75.4	44.4 58.5 09-11-2022			2.1
00126 -1	NW SEC 31 TWP 53 RGE 22 W4M BREMNER POINTE-AUX-PINS CREEK CULVERT ON HIGHWAY 21, 4 KM NE BOUNDARY OF EDMONTON	NORTH CENTRAL REGION STONY PLAIN CT STRATHCONA	Alberta Transportation (AIT) CMA09 FORT SASKATCHEWAN-	SPE-BP 21:28 R1 19.774, 21:28 L1 19.782 POINTE-AUX-PINS CREEK (WATERCRS-ST)	BRIDGE CULV	RV 1952	1 1900.0	23.8 -8.0		44.4 41.1 26-05-2023			10.0
00129 -1	NE SEC 33 TWP 55 RGE 19 W4M BRUDERHEIM BEAVERHILL C BRIDGE ON LOCAL ROAD NEAR BRUDERHEIM	CENTRAL REGION VERMILION CT LAMONT	LAMONT COUNTY UNDEFINED CMA FORT SASKATCHEWAN-	HC LOCAL ROAD BEAVERHILL CREEK (WATERCRS-ST)	STANDARD BRIDGE	RV 1965 1965	3 8.5	6.4 25.5 0.0	30.1 52.8 75.4	44.4 60.7 15-07-2022			5.8
00131 -1	SW SEC 5 TWP 53 RGE 22 W4M BREMNER OLDMAN CREEK CULVERT ON LOCAL ROAD NEAR BREMNER	NORTH CENTRAL REGION STONY PLAIN CT STRATHCONA	STRATHCONA COUNTY UNDEFINED CMA STRATHCONA-SHERWOOD	MP;MP LOCAL ROAD TRIBUTARY TO OLDMAN CREEK (WATERCRS-	BRIDGE CULV	RV 1990	2 1800.0	8.0		55.6 59.0 16-08-2021			2.4
00134 -1	NW SEC 22 TWP 55 RGE 22 W4M FORT SASKATCHEWAN WATERCOURSE CULVERT ON LOCAL ROAD, 16 KM N OF FORT SASKATCHEWAN	NORTH CENTRAL REGION STONY PLAIN CT STURGEON	STURGEON COUNTY UNDEFINED CMA MORINVILLE-ST. ALBERT	MP LOCAL ROAD WATERCOURSE (WATERCRS-NI)	BRIDGE CULV	RV 2023	1 2200.0	7.0 46.0		100.0 81.5 26-10-2023			
00135 -1	NE SEC 16 TWP 6 RGE 25 W4M STAND OFF BELLY RIVER BRIDGE ON HIGHWAY 2, 1 KM N OF STAND OFF	SOUTHERN REGION LETHBRIDGE BLOOD #148	Alberta Transportation (AIT) CMA26 CARDSTON-SIKSIKA	FC 2:06 C1 0.000 BELLY RIVER (WATERCRS-ST)	MAJOR BRIDGE	RV 1967 1967	3 25.9	10.7 77.7	41.2 49.3 63.1	38.9 46.3 08-05-2024			6.7
00135 BGL-2	NE SEC 16 TWP 6 RGE 25 W4M BELLY RIVER BRIDGE ON HIGHWAY 2, 1 KM N OF STAND OFF	SOUTHERN REGION LETHBRIDGE CT CARDSTON	Alberta Transportation (AIT) CMA26 CARDSTON-SIKSIKA	BELLY RIVER (WATERCRS-ST)	GUIDE BANK	1967							
00135 BSL-3	NE SEC 16 TWP 6 RGE 25 W4M BELLY RIVER BRIDGE ON HIGHWAY 2, 1 KM N OF STAND OFF	SOUTHERN REGION LETHBRIDGE CT CARDSTON	Alberta Transportation (AIT) CMA26 CARDSTON-SIKSIKA	BELLY RIVER (WATERCRS-ST)	SPUR	1967							


		<div>Transportation Infrastructure Management System</div> <div>Bridge Structures Report</div> <div>All 'IN SERVICE' Structures - Sorted By: File Number</div>										2025/03/06	
												Page 2 of 772	
BF	Legal Land Location Structure Name Location Description	Region District Municipality	Managed By CMA Constituency	Span Types Located On Located Over	Structure Type	Usage Yr Built Yr Supstr	No. Spans Pipes Max Span Length Max Pipe Dia	Clear Rdwy Nom Length Skew	Single (t) Semi (t) Train (t)	Stru Suff Insp	Rat. % Rat. % Date	Theor VCL On Meas VCL On	Deck Height Theor VCL Over Meas VCL Over
00137 -1	SW SEC 15 TWP 51 RGE 25 W4M EDMONTON (B076) WHITEMUD CREEK CULVERT ON LOCAL ROAD, AT SW BOUNDARY OF EDMONTON	NORTH CENTRAL REGION STONY PLAIN EDMONTON	EDMONTON UNDEFINED CMA EDMONTON-SOUTH WEST	AP LOCAL ROAD WHITEMUD CREEK (WATERCRS-ST)	BRIDGE CULV	RV 1960	1 4868.0	7.3 -45.0			44.4 59.8 22-11-2022		7.6
00138 -1	SW SEC 1 TWP 50 RGE 27 W4M CALMAR CONJURING CREEK BRIDGE ON LOCAL ROAD NEAR CALMAR	NORTH CENTRAL REGION STONY PLAIN CT LEDUC	LEDUC COUNTY UNDEFINED CMA DRAYTON VALLEY-DEVON	HC LOCAL ROAD CONJURING CREEK (WATERCRS-ST)	STANDARD BRIDGE	RV 1971 1971	3 8.5	7.3 25.5 -30.0	30.1 52.8 75.4	38.9 63.8 07-11-2023			5.5
00139 -1	SW SEC 18 TWP 55 RGE 17 W4M CHIPMAN WATERCOURSE CULVERT ON LOCAL ROAD NEAR CHIPMAN	CENTRAL REGION VERMILION CT LAMONT	LAMONT COUNTY UNDEFINED CMA FORT SASKATCHEWAN-	MP;MP;MP LOCAL ROAD TRIBUTARY TO WHITFORD CREEK	BRIDGE CULV	RV 1973	3 1200.0	8.0 8.0		55.6 55.6 11-11-2020			1.8
00140 -3	SE SEC 16 TWP 51 RGE 3 W4M KITSCOTY TRIBUTARY TO VERMILION RIVER CULVERT ON LOCAL ROAD, 8 KM NE OF KITSCOTY	CENTRAL REGION VERMILION CT VERMILION RIVER	COUNTY OF VERMILION UNDEFINED CMA VERMILION-LLOYDMINSTER-	MP LOCAL ROAD TRIBUTARY TO VERMILION RIVER	BRIDGE CULV	RV 2014	1 2400.0	7.4 30.0		44.4 58.7 14-10-2020			
00143 -1	NE SEC 32 TWP 23 RGE 8 W5M KANANASKIS WATERCOURSE CULVERT ON PROVINCIAL HIGHWAY 40 NEAR SEEBE	SOUTHERN REGION CALGARY ID KANANASKIS	Alberta Transportation (AIT) CMA28 BANFF-KANANASKIS	SPE 40:12 C1 37.133 TRIBUTARY TO KANANASKIS RIVER	BRIDGE CULV	RV 1974	1 1829.0	11.2 -21.0		33.3 37.5 17-08-2023			10.8
00144 -1	NE SEC 1 TWP 23 RGE 9 W5M KANANASKIS NORTH GULLY CULVERT ON PROVINCIAL HIGHWAY 40 IN KANANASKIS	SOUTHERN REGION CALGARY ID KANANASKIS	Alberta Transportation (AIT) CMA28 BANFF-KANANASKIS	SPE 40:12 C1 27.043 TRIBUTARY TO KANANASKIS RIVER	BRIDGE CULV	RV 1973	1 1829.0	17.0		77.8 73.7 17-08-2023			4.0
00145 -1	SE SEC 13 TWP 23 RGE 9 W5M KANANASKIS WATERCOURSE CULVERT ON PROVINCIAL HIGHWAY 40 NEAR SEEBE	SOUTHERN REGION CALGARY ID KANANASKIS	Alberta Transportation (AIT) CMA28 BANFF-KANANASKIS	SPE 40:12 C1 29.270 TRIBUTARY TO KANANASKIS RIVER	BRIDGE CULV	RV 1973	1 1829.0	11.1		77.8 65.9 17-08-2023			3.7
00146 -2	SW SEC 6 TWP 38 RGE 19 W4M STETTTLER WATERCOURSE CULVERT ON HWY 56, 10 KM S OF STETTTLER	CENTRAL REGION HANNA CT STETTTLER	Alberta Transportation (AIT) CMA20 DRUMHELLER-STETTTLER	SSP 56:12 C1 36.009 2ND ORDER TRIBUTARY TO TAIL CREEK	BRIDGE CULV	RV 2019	1 1829.0	9.0 0.0		100.0 93.3 01-08-2023			
00149 -1	SW SEC 34 TWP 44 RGE 23 W4M HOBBEMA BATTLE RIVER BRIDGE ON HIGHWAY 822, 15 KM E OF HOBBEMA	CENTRAL REGION RED DEER CT WETASKIWIN	Alberta Transportation (AIT) CMA17 MASKWACIS-WETASKIWIN	FC 822:04 C1 1.658 BATTLE RIVER (WATERCRS-ST)	MAJOR BRIDGE	RV 1970 1970	2 27.4	8.5 54.8 -25.0	44.5 52.7 68.4	50.0 54.9 03-10-2022			8.5
00150 -2	SE SEC 1 TWP 19 RGE 29 W4M HIGH RIVER WATERCOURSE CULVERT ON LOCAL ROAD, 3 KM SW OF HIGH RIVER	SOUTHERN REGION CALGARY HIGH RIVER	HIGH RIVER UNDEFINED CMA LIVINGSTONE-MACLEOD	MP;MP LOCAL ROAD TRIBUTARY TO HIGHWOOD RIVER	BRIDGE CULV	RV 2020	2 2700.0	7.0 -2.0		77.8 83.2 17-11-2020			
00151 -1	SW SEC 26 TWP 54 RGE 22 W4M FORT SASK ROSS CREEK 3 BRIDGE ON LOCAL ROAD NEAR FORT SASK	NORTH CENTRAL REGION STONY PLAIN CT STRATHCONA	STRATHCONA COUNTY UNDEFINED CMA FORT SASKATCHEWAN-	VS LOCAL ROAD ROSS CREEK (WATERCRS-ST)	STANDARD BRIDGE	RV 1974 1974	3 7.6	7.6 22.8 30.0	28.0 49.0 62.0	55.6 64.8 17-12-2020			4.3
00152 -1	SW SEC 19 TWP 19 RGE 28 W4M HIGH RIVER TONGUE CREEK CULVERT ON HIGHWAY 2A, 3 KM N OF HIGH RIVER	SOUTHERN REGION CALGARY CT FOOTHILLS	Alberta Transportation (AIT) CMA27 LIVINGSTONE-MACLEOD	RPA 2A:04 C1 1.992 TONGUE CREEK (WATERCRS-ST)	BRIDGE CULV	RV 1989	1 7442.0	13.4		66.7 61.0 21-10-2022			5.5
00154 -1	SE SEC 5 TWP 56 RGE 20 W4M BRUDERHEIM WATERCOURSE BRIDGE ON LOCAL ROAD NEAR BRUDERHEIM	CENTRAL REGION VERMILION BRUDERHEIM	BRUDERHEIM UNDEFINED CMA FORT SASKATCHEWAN-	HC LOCAL ROAD TRIBUTARY TO BEAVERHILL CREEK	STANDARD BRIDGE	RV 1966 1966	1 4.9	16.8 4.9	28.0 49.0 67.0	33.3 60.7 12-08-2021			3.7
00156 -1	SW SEC 7 TWP 54 RGE 21 W4M FORT SASK ROSS CREEK CULVERT ON LOCAL ROAD, 8 KM SW OF JOSEPHBURG	NORTH CENTRAL REGION STONY PLAIN CT STRATHCONA	STRATHCONA COUNTY UNDEFINED CMA FORT SASKATCHEWAN-	SP LOCAL ROAD ROSS CREEK (WATERCRS-ST)	BRIDGE CULV	RV 1989	1 3670.0	8.0 -31.0		66.7 77.1 03-03-2022			5.4
00157 -1	NE SEC 22 TWP 20 RGE 29 W4M OKOTOKS WATERCOURSE CULVERT ON LOCAL ROAD NEAR OKOTOKS	SOUTHERN REGION CALGARY OKOTOKS	OKOTOKS UNDEFINED CMA HIGHWOOD	MP LOCAL ROAD TRIBUTARY TO SHEEP RIVER (WATERCRS-	BRIDGE CULV	RV 1983	1 2200.0	10.4		77.8 60.6 26-08-2020			3.4
00160 -1	SE SEC 13 TWP 54 RGE 26 W4M ST. ALBERT CARROT CREEK BRIDGE ON PROVINCIAL HIGHWAY 633 NEAR ST. ALBERT	NORTH CENTRAL REGION STONY PLAIN ST. ALBERT	ST. ALBERT CMA11 LAC STE. ANNE-PARKLAND	SM 633:04 C1 35.027 TRIBUTARY TO STURGEON RIVER	STANDARD BRIDGE	RV 1978 1978	3 8.0	8.8 20.0	28.0 49.0 62.0	50.0 54.9 25-07-2018			3.4
00162 -1	SW SEC 6 TWP 42 RGE 2 W5M RIMBEY WATERCOURSE CULVERT ON LOCAL ROAD NEAR RIMBEY	CENTRAL REGION RED DEER CT PONOKA	PONOKA COUNTY UNDEFINED CMA RIMBEY-ROCKY MOUNTAIN	RPP LOCAL ROAD 2ND ORDER TRIBUTARY TO BLINDMAN RIVER	BRIDGE CULV	RV 1960	1 1842.0	7.3 15.0		66.7 69.9 17-11-2020			2.4
00164 -1	SW SEC 32 TWP 4 RGE 23 W4M SPRING COULE PINEPOUND CREEK CULVERT ON HIGHWAY 505, 1 KM S OF SPRING COULEE	SOUTHERN REGION LETHBRIDGE CT CARDSTON	Alberta Transportation (AIT) CMA25 CARDSTON-SIKSIKA	SPE;SPE 505:04 C1 20.873 PINEPOUND CREEK (WATERCRS-ST)	BRIDGE CULV	RV 1977	2 4305.0	9.8 -15.0		33.3 46.9 25-01-2022			7.9
00165 -1	NW SEC 6 TWP 99 RGE 8 W5M RED EARTH CR SOUTH SENEX CREEK BRIDGE ON HIGHWAY 88, 110 KM SE OF PADDLE PRAIRIE	PEACE REGION PEACE RIVER CT MACKENZIE	Alberta Transportation (AIT) CMA02 PEACE RIVER	SM 88:14 C1 14.731 SENEX CREEK (WATERCRS-ST)	STANDARD BRIDGE	RV 1982 1982	5 11.0	10.0 49.0 -15.0	28.0 49.0 62.0	50.0 49.7 21-07-2024			6.3
00167 -1	SW SEC 32 TWP 24 RGE 10 W5M CANMORE BOW RIVER BRIDGE ON LOCAL ROAD, AT CANMORE	SOUTHERN REGION CALGARY CANMORE	CANMORE UNDEFINED CMA BANFF-KANANASKIS	RB LOCAL ROAD BOW RIVER (WATERCRS-ST)	MAJOR BRIDGE	RV 1965 1965	3 28.0	8.0 72.6	48.4 62.1 78.7	61.1 68.1 18-09-2024			5.5
00167 BGL-2	SW SEC 32 TWP 24 RGE 10 W5M BOW RIVER BRIDGE ON LOCAL ROAD, AT CANMORE	SOUTHERN REGION CALGARY CANMORE	Alberta Transportation (AIT) UNDEFINED CMA BANFF-KANANASKIS	BOW RIVER (WATERCRS-ST)	GUIDE BANK	1965							


<div><div>Alberta</div><div>Transportation</div></div>		<div>Transportation Infrastructure Management System</div> <div>Bridge Structures Report</div> <div>All 'IN SERVICE' Structures - Sorted By: File Number</div>										2025/03/06	
												Page 3 of 772	
BF	Legal Land Location Structure Name Location Description	Region District Municipality	Managed By CMA Constituency	Span Types Located On Located Over	Structure Type	Usage Yr Built Yr Supstr	No. Spans Pipes Max Span Length Max Pipe Dia	Clear Rdwy Nom Length Skew	Single (t) Semi (t) Train (t)	Stru Suff Insp	Rat. % Rat. % Date	Theor VCL On Theor VCL On	Deck Height Theor VCL Over Meas VCL Over
00167	BGR-3SW SEC 32 TWP 24 RGE 10 W5M BOW RIVER BRIDGE ON LOCAL ROAD, AT CANMORE	SOUTHERN REGION CALGARY CANMORE	Alberta Transportation (AIT) UNDEFINED CMA BANFF-KANANASKIS	BOW RIVER (WATERCRS-ST)	GUIDE BANK	1965							
00167	BSR-4SW SEC 32 TWP 24 RGE 10 W5M BOW RIVER BRIDGE ON LOCAL ROAD, AT CANMORE	SOUTHERN REGION CALGARY CANMORE	Alberta Transportation (AIT) UNDEFINED CMA BANFF-KANANASKIS	BOW RIVER (WATERCRS-ST)	SPUR	1965							
00168 -1	SE SEC 4 TWP 47 RGE 24 W4M MILLET BIGSTONE CREEK BRIDGE ON LOCAL ROAD NEAR MILLET	CENTRAL REGION RED DEER CT WETASKIWIN	COUNTY OF WETASKIWIN NO. UNDEFINED CMA MASKWACIS-WETASKIWIN	HH LOCAL ROAD BIGSTONE CREEK (WATERCRS-ST)	STANDARD BRIDGE	RV 1961 1961	3 8.5	7.3 25.5 -30.0	28.0 49.0 67.2	38.9 55.0 29-10-2024			4.6
00172 -1	SW SEC 29 TWP 55 RGE 19 W4M LAMONT LAMONT CREEK BRIDGE ON PROVINCIAL HIGHWAY 29 NEAR LAMONT	CENTRAL REGION VERMILION CT LAMONT	Alberta Transportation (AIT) CMA14 FORT SASKATCHEWAN-	VS 29:02 C1 1.980 LAMONT CREEK (WATERCRS-ST)	STANDARD BRIDGE	RV 1976 1976	1 7.6	11.3 7.6 0.0	28.0 49.0 62.0	38.9 56.1 15-07-2023			3.1
00173 -2	NW SEC 26 TWP 55 RGE 19 W4M LAMONT WATERCOURSE CULVERT ON LOCAL ROAD, 5 KM NE OF LAMONT	CENTRAL REGION VERMILION CT LAMONT	LAMONT COUNTY UNDEFINED CMA FORT SASKATCHEWAN-	MP LOCAL ROAD BEAVERHILL CREEK (WATERCRS-ST)	BRIDGE CULV	RV 2014	1 1800.0	8.0 37.0		55.6 61.9 10-11-2020			
00174 -2	SW SEC 4 TWP 53 RGE 22 W4M SHERWOOD PARK OLDMAN CREEK CULVERT ON LOCAL ROAD, 10 KM E OF SHERWOOD PARK	NORTH CENTRAL REGION STONY PLAIN CT STRATHCONA	STRATHCONA COUNTY UNDEFINED CMA STRATHCONA-SHERWOOD	MP LOCAL ROAD OLDMAN CREEK (WATERCRS-ST)	BRIDGE CULV	RV 2024	1 1800.0			100.0 98.5 18-09-2024			
00175 -1	NE SEC 6 TWP 53 RGE 22 W4M BREMNER OLDMAN CREEK CULVERT ON LOCAL ROAD NEAR BREMNER	NORTH CENTRAL REGION STONY PLAIN CT STRATHCONA	STRATHCONA COUNTY UNDEFINED CMA STRATHCONA-SHERWOOD	SPE LOCAL ROAD OLDMAN CREEK (WATERCRS-ST)	BRIDGE CULV	RV 1981	1 2433.0	7.3 -50.0		66.7 69.5 01-10-2020			2.6
00177 -2	SE SEC 3 TWP 25 RGE 1 W5M Calgary NOSE CREEK BRIDGE, ON BEAVER DAM ROAD AT CALGARY	SOUTHERN REGION CALGARY CALGARY	CALGARY UNDEFINED CMA CALGARY-KLEIN	RM BEAVER DAM ROAD NE NOSE CREEK (WATERCRS-ST)	MAJOR BRIDGE	RV 1980 1980	1 31.5	11.0 31.5	28.0 49.0 62.0				
00178 -1	SE SEC 28 TWP 32 RGE 3 W5M OLDS DOGPOUND CREEK BRIDGE ON LOCAL ROAD, 13 KM SE OF WESTWARD HO	CENTRAL REGION RED DEER CT MOUNTAIN VIEW	MOUNTAIN VIEW COUNTY UNDEFINED CMA OLDS-DIDSBURY-THREE	PT, TT LOCAL ROAD DOGPOUND CREEK (WATERCRS-ST)	MAJOR BRIDGE	RV 1923 1923	2 24.4	7.6 32.9	25.5 43.5 57.0	55.6 63.1 12-09-2022			6.1
00179 -1	SE SEC 28 TWP 61 RGE 2 W5M SHOAL CREEK WATERCOURSE CULVERT ON LOCAL ROAD NEAR SHOAL CREEK	NORTH CENTRAL REGION ATHABASCA CT WESTLOCK	WESTLOCK COUNTY UNDEFINED CMA ATHABASCA-BARRHEAD-	MP LOCAL ROAD TRIBUTARY TO SHOAL CREEK (WATERCRS-	BRIDGE CULV	RV 1972	1 1500.0	8.4		66.7 62.4 07-06-2024			1.8
00180 -1	SW SEC 33 TWP 52 RGE 18 W4M TOFIELD NORRIS CREEK BRIDGE ON LOCAL ROAD NEAR TOFIELD	CENTRAL REGION VERMILION CT BEAVER	BEAVER COUNTY UNDEFINED CMA CAMROSE	SM LOCAL ROAD NORRIS CREEK (WATERCRS-ST)	STANDARD BRIDGE	RV 1985 1985	1 10.0	7.6 10.0	28.0 49.0 62.0	61.1 67.6 27-10-2020			3.6
00181 -1	NW SEC 22 TWP 40 RGE 1 W5M BENTLEY BLINDMAN RIVER BRIDGE ON HIGHWAY 12, AT W BOUNDARY OF BENTLEY	CENTRAL REGION RED DEER CT LACOMBE	Alberta Transportation (AIT) CMA19 RIMBEY-ROCKY MOUNTAIN	WG 12:08 C1 0.252 BLINDMAN RIVER (WATERCRS-ST)	MAJOR BRIDGE	RV 1984 1984	3 18.0	9.0 46.0	28.0 49.0 62.0	44.4 41.6 19-07-2024			8.3
00182 -2	SW SEC 27 TWP 53 RGE 22 W4M ARDROSSAN POINTE-AUX-PINS CREEK CULVERT ON LOCAL ROAD, 8 KM NW OF ARDROSSAN	NORTH CENTRAL REGION STONY PLAIN CT STRATHCONA	STRATHCONA COUNTY UNDEFINED CMA FORT SASKATCHEWAN-	SP LOCAL ROAD POINTE-AUX-PINS CREEK (WATERCRS-ST)	BRIDGE CULV	RV 2018	1 3670.0	7.0 3.0		100.0 98.5 17-12-2020			
00183 -1	SW SEC 18 TWP 12 RGE 27 W4M CLARESHOLM WILLOW CREEK BRIDGE ON HIGHWAY 520, 9 KM W OF CLARESHOLM	SOUTHERN REGION LETHBRIDGE MD WILLOW CREEK	Alberta Transportation (AIT) CMA26 LIVINGSTONE-MACLEOD	TH 520:02 C1 35.639 WILLOW CREEK (WATERCRS-ST)	MAJOR BRIDGE	RV 1912 1912	1 61.0	6.7 61.0	26.0 45.0 63.5	50.0 46.8 26-01-2023	6.2		4.9
00183	BXL-2 SW SEC 18 TWP 12 RGE 27 W4M WILLOW CREEK BRIDGE ON HIGHWAY 520, 9 KM W OF CLARESHOLM	SOUTHERN REGION LETHBRIDGE MD WILLOW CREEK	Alberta Transportation (AIT) CMA26 LIVINGSTONE-MACLEOD	WILLOW CREEK (WATERCRS-ST)	EXTENDED BANK P ROTECTION	1912							
00184 -1	NW SEC 19 TWP 75 RGE 14 W5M GROUARD LESSER SLAVE RIVER PEDESTRIAN BRIDGE ADJACENT TO HIGHWAY 750, 1 KM S OF	PEACE REGION PEACE RIVER CT BIG LAKES	BIG LAKES COUNTY CMA06 LESSER SLAVE LAKE	PGO PEDESTRIAN BRIDGE,TRAIL-PED ON 50000 LESSER SLAVE RIVER (WATERCRS-ST)	MAJOR BRIDGE	FB 1959 1959	22 8.5	7.3 187.0	29.9 52.4 74.9	33.3 58.5 03-01-2024			11.9
00186 -1	SE SEC 22 TWP 1 RGE 24 W4M CARDSTON ROLPH CREEK CULVERT ON LOCAL ROAD NEAR CARDSTON	SOUTHERN REGION LETHBRIDGE CT CARDSTON	CARDSTON COUNTY UNDEFINED CMA CARDSTON-SIKSIKA	SPE LOCAL ROAD ROLPH CREEK (WATERCRS-ST)	BRIDGE CULV	RV 1977	1 2445.0	5.3		66.7 68.4 20-11-2023			4.0
00189 -1	NW SEC 13 TWP 26 RGE 6 W5M COCHRANE GHOST RIVER BRIDGE ON HIGHWAY 1A, 11 KM SE OF WAIPAROUS	SOUTHERN REGION CALGARY CT ROCKY VIEW	Alberta Transportation (AIT) CMA28 BANFF-KANANASKIS	WG 1A:04 C1 32.248 GHOST RIVER (WATERCRS-ST)	MAJOR BRIDGE	RV 1929 1973	4 91.4	8.5 195.6	28.0 49.0 62.0	55.6 47.8 28-09-2024			30.2
00190 -1	NE SEC 6 TWP 54 RGE 21 W4M JOSEPHBURG ROSS CREEK CULVERT ON HIGHWAY 830, 9 KM S OF JOSEPHBURG	NORTH CENTRAL REGION STONY PLAIN CT STRATHCONA	Alberta Transportation (AIT) CMA09 FORT SASKATCHEWAN-	SP 830:02 C1 14.436 ROSS CREEK (3) (WATERCRS-ST)	BRIDGE CULV	RV 1997	1 4610.0	9.5		55.6 58.8 25-11-2021			5.9
00191 -1	SE SEC 1 TWP 52 RGE 25 W4M 23AV/WMUD CK WHITEMUD CREEK PEDESTRIAN BRIDGE, AT 23 AVE/WMUD CREEK IN EDMONTON	NORTH CENTRAL REGION STONY PLAIN EDMONTON	EDMONTON UNDEFINED CMA EDMONTON-SOUTH	PT TRAIL-PED ON 50000 FB WHITEMUD CREEK (WATERCRS-ST)	MAJOR BRIDGE	FB 1955 1955	1 25.3	25.3		44.4 71.5 25-08-2017			4.4
00191 E-2	SE SEC 1 TWP 52 RGE 25 W4M SMITH CROSSING -EB (B083) WHITEMUD CREEK BRIDGE, ON 23 AVE AT EDMONTON	NORTH CENTRAL REGION STONY PLAIN EDMONTON	EDMONTON UNDEFINED CMA EDMONTON-SOUTH	RD LOCAL ROAD WHITEMUD CREEK (WATERCRS-ST)	MAJOR BRIDGE	RV 1961 1961	3 23.5	9.1 65.9		38.9 34.1 05-10-2022			11.6


BF	Legal Land Location Structure Name Location Description	Region District Municipality	Managed By CMA Constituency	Span Types Located On Located Over	Structure Type	Usage Yr Built Yr Supstr	No. Spans Pipes Max Span Length Max Pipe Dia	Clear Rdwy Nom Length Skew	Single (t) Semi (t) Train (t)	Stru Suff Insp	Rat. % Rat. % Date	Theor VCL On Meas VCL On	Deck Height Theor VCL Over Meas VCL Over
00191 W-3	SE SEC 1 TWP 52 RGE 25 W4M SMITH CROSSING WB (B327) WHITEMUD CREEK BRIDGE, ON 23 AVE AT EDMONTON	NORTH CENTRAL REGION STONY PLAIN EDMONTON	EDMONTON UNDEFINED CMA EDMONTON-WHITEMUD	WG LOCAL ROAD WHITEMUD CREEK (WATERCRS-ST)	MAJOR BRIDGE	RV 2008 2008	1 52.0	10.3 52.0	28.0 49.0 62.0		88.9 71.4 06-10-2022		
00195 -1	SW SEC 23 TWP 2 RGE 25 W4M CARDSTON AETNA CREEK CULVERT ON LOCAL ROAD NEAR CARDSTON	SOUTHERN REGION LETHBRIDGE CT CARDSTON	CARDSTON COUNTY UNDEFINED CMA CARDSTON-SIKSIKA	RPE LOCAL ROAD AETNA CREEK (WATERCRS-ST)	BRIDGE CULV	RV 1980	1 4150.0	9.1 15.0			77.8 78.1 28-10-2020		4.3
00198 -1	NW SEC 26 TWP 54 RGE 23 W4M FT SASKATCHEWAN WATERCOURSE CULVERT ON HWY 15, 5 KM W OF FT SASKATCHEWAN	NORTH CENTRAL REGION STONY PLAIN CT STURGEON	Alberta Transportation (AIT) CMA09 MORINVILLE-ST. ALBERT	SP-SP 15:04 L1 0.209 TRIBUTARY TO NORTH SASKATCHEWAN	BRIDGE CULV	RV 1999	1 3360.0	36.9			33.3 43.8 25-03-2024		6.5
00199 -1	NW SEC 6 TWP 22 RGE 1 W5M CALGARY PINE CREEK 2 BRIDGE ON LOCAL ROAD NEAR CALGARY	SOUTHERN REGION CALGARY CT FOOTHILLS	FOOTHILLS COUNTY UNDEFINED CMA HIGHWOOD	TT LOCAL ROAD PINE CREEK (WATERCRS-ST)	STANDARD BRIDGE	RV 1979 1979	1 8.5	7.3 8.5	33.6 58.9 84.1		66.7 78.3 31-10-2022		2.0
00201 -1	SW SEC 25 TWP 40 RGE 28 W4M LACOMBE WATERCOURSE CULVERT ON PROVINCIAL HIGHWAY 792 NEAR LACOMBE	CENTRAL REGION RED DEER CT LACOMBE	Alberta Transportation (AIT) CMA19 LACOMBE-PONOKA	RPP 792:02 C1 0.638 TRIBUTARY TO GULL LAKE (WATERCRS-ST)	BRIDGE CULV	RV 1961	1 1841.0	8.0 -5.0			55.6 59.3 09-08-2022		2.4
00203 -1	NW SEC 11 TWP 53 RGE 19 W4M MUNDARE NORRIS CREEK CULVERT ON PROVINCIAL HIGHWAY 16 NEAR MUNDARE	CENTRAL REGION VERMILION CT LAMONT	Alberta Transportation (AIT) CMA14 FORT SASKATCHEWAN-	SP;MP 16:22 L1 9.338, 16:22 R1 9.340 NORRIS CREEK (WATERCRS-ST)	BRIDGE CULV	RV 1969	2 2438.0	25.0 30.0			55.6 58.8 26-06-2024		4.7
00204 -1	NW SEC 13 TWP 39 RGE 4 W5M ECKVILLE LASTHILL CREEK BRIDGE ON LOCAL ROAD NEAR ECKVILLE	CENTRAL REGION RED DEER CT LACOMBE	LACOMBE COUNTY UNDEFINED CMA RIMBEY-ROCKY MOUNTAIN	HC LOCAL ROAD LASTHILL CREEK (WATERCRS-ST)	STANDARD BRIDGE	RV 1967 1967	3 11.6	7.3 34.8	35.3 57.6 82.2		50.0 69.8 22-09-2022		5.2
00209 N-1	SW SEC 16 TWP 38 RGE 27 W4M RED DEER WASKASOO CREEK BRIDGE ON HIGHWAY 2A/GAETZ AVE, AT RED DEER	CENTRAL REGION RED DEER RED DEER	RED DEER UNDEFINED CMA RED DEER-SOUTH	CA 2A:17 R1 3.870 WASKASOO CREEK (WATERCRS-ST)	MAJOR BRIDGE	RV 1956 1956	1 9.1	17.7 9.1 30.0					2.7
00211 -1	NE SEC 36 TWP 2 RGE 26 W4M CARDSTON LEE CREEK BRIDGE ON HIGHWAY 501, 2 KM SW OF CARDSTON	SOUTHERN REGION LETHBRIDGE CT CARDSTON	Alberta Transportation (AIT) CMA25 CARDSTON-SIKSIKA	DBT 501:00 C1 20.028 LEE CREEK (WATERCRS-ST)	MAJOR BRIDGE	RV 1982 1982	2 22.0	9.1 44.0	28.0 49.0 62.0		61.1 57.1 27-01-2022		6.0
00212 -2	SE SEC 13 TWP 55 RGE 27 W4M MORINVILLE RIV QUI BARR BRIDGE ON LOCAL ROAD NEAR MORINVILLE	NORTH CENTRAL REGION STONY PLAIN CT STURGEON	STURGEON COUNTY UNDEFINED CMA LAC STE. ANNE-PARKLAND	SLC LOCAL ROAD RIVIERE QUI BARRE (WATERCRS-ST)	MAJOR BRIDGE	RV 2011 2011	1 20.0	8.7 20.0 -15.0	28.0 49.0 62.0		88.9 80.8 10-09-2024		
00213 -2	NW SEC 28 TWP 53 RGE 22 W4M BREMNER POINTE-AUX-PINS CREEK BRIDGE ON LOCAL ROAD, 6 KM NE OF BREMNER	NORTH CENTRAL REGION STONY PLAIN CT STRATHCONA	STRATHCONA COUNTY UNDEFINED CMA FORT SASKATCHEWAN-	SL LOCAL ROAD POINTE-AUX-PINS CREEK (WATERCRS-ST)	STANDARD BRIDGE	RV 2016 2016	1 14.0	8.9 14.0 0.0			94.4 80.2 16-08-2021		
00214 -2	SW SEC 22 TWP 39 RGE 26 W4M BLACKFALDS WATERCOURSE CULVERT ON LOCAL ROAD, 11 KM SE OF BLACKFALDS	CENTRAL REGION RED DEER CT LACOMBE	LACOMBE COUNTY UNDEFINED CMA LACOMBE-PONOKA	MP LOCAL ROAD 2ND ORDER TRIBUTARY TO RED DEER RIVER	BRIDGE CULV	RV 2021	1 1800.0	8.0 0.0			100.0 99.3 10-11-2021		
00215 -1	SE SEC 26 TWP 55 RGE 27 W4M MORINVILLE RIV QUI BARR BRIDGE ON LOCAL ROAD NEAR MORINVILLE	NORTH CENTRAL REGION STONY PLAIN CT STURGEON	STURGEON COUNTY UNDEFINED CMA LAC STE. ANNE-PARKLAND	PG LOCAL ROAD RIVIERE QUI BARRE (WATERCRS-ST)	STANDARD BRIDGE	RV 1961 1961	3 6.1	7.3 18.3 30.0	5.0 5.0 5.0		44.4 48.3 07-12-2023		2.3
00219 -1	SW SEC 2 TWP 37 RGE 2 W5M MARKERVILLE WATERCOURSE CULVERT ON LOCAL ROAD, 3 KM N OF MARKERVILLE	CENTRAL REGION RED DEER CT RED DEER	RED DEER COUNTY UNDEFINED CMA RIMBEY-ROCKY MOUNTAIN	SP LOCAL ROAD TRIBUTARY TO MEDICINE RIVER	BRIDGE CULV	RV 2000	1 3360.0	9.5 0.0			77.8 75.0 08-12-2023		5.5
00220 -2	SW SEC 1 TWP 56 RGE 20 W4M BRUDERHEIM LAMONT CREEK CULVERT ON LOCAL ROAD, 7 KM E OF BRUDERHEIM	CENTRAL REGION VERMILION CT LAMONT	LAMONT COUNTY UNDEFINED CMA FORT SASKATCHEWAN-	SP LOCAL ROAD LAMONT CREEK (WATERCRS-ST)	BRIDGE CULV	RV 2017	1 3360.0	9.0			88.9 84.4 12-08-2021		
00223 -1	NE SEC 18 TWP 20 RGE 28 W4M ALDERSYDE HIGHWOOD RIVER BRIDGE ON HIGHWAY 547, 5 KM SE OF OKOTOKS	SOUTHERN REGION CALGARY CT FOOTHILLS	Alberta Transportation (AIT) CMA27 HIGHWOOD	PO 547:02 C1 1.207 HIGHWOOD RIVER (WATERCRS-ST)	MAJOR BRIDGE	RV 1963 1963	3 34.1	7.9 102.3	50.9 55.3 68.3		66.7 63.9 23-12-2024		13.4
00224 -1	SE SEC 2 TWP 38 RGE 26 W4M RED DEER TRIBUTARY TO RED DEER RIVER CULVERT ON HIGHWAY 595, 9 KM EOF RED DEER	CENTRAL REGION RED DEER CT RED DEER	Alberta Transportation (AIT) CMA19 INNISFAIL-SYLVAN LAKE	MP 595:02 C1 8.969 3RD ORDER TRIBUTARY TO RED DEER RIVER	BRIDGE CULV	RV 2001	1 2200.0	12.1 30.0			77.8 74.9 09-11-2023		4.4
00225 -1	SW SEC 27 TWP 53 RGE 22 W4M ARDROSSAN POINTE-AUX-P BRIDGE ON LOCAL ROAD NEAR ARDROSSAN	NORTH CENTRAL REGION STONY PLAIN CT STRATHCONA	STRATHCONA COUNTY UNDEFINED CMA FORT SASKATCHEWAN-	HC LOCAL ROAD POINTE-AUX-PINS CREEK (WATERCRS-ST)	STANDARD BRIDGE	RV 1970 1970	1 8.5	7.3 8.5	30.1 52.8 75.4		55.6 68.6 02-03-2021		3.0
00228 -1	SW SEC 6 TWP 55 RGE 1 W5M ONOWAY STURGEON RIVER BRIDGE ON PROVINCIAL HIGHWAY 37 NEAR ONOWAY	NORTH CENTRAL REGION STONY PLAIN CT LAC STE. ANNE	Alberta Transportation (AIT) CMA09 LAC STE. ANNE-PARKLAND	SM 37:02 C1 6.768 STURGEON RIVER (WATERCRS-ST)	STANDARD BRIDGE	RV 1978 1978	3 11.0	10.1 31.0 0.0	28.0 49.0 62.0		38.9 44.8 25-03-2024		4.0
00229 -2	SW SEC 17 TWP 52 RGE 14 W4M VEGREVILLE VERMILION RIVER BRIDGE ON HWY 16A, 3 KM SE OF VEGREVILLE	CENTRAL REGION VERMILION VEGREVILLE	Alberta Transportation (AIT) CMA14 FORT SASKATCHEWAN-	SLC 16A:24 R1 7.070, 16A:24 L1 7.071 VERMILION RIVER (WATERCRS-ST)	MAJOR BRIDGE	RV 2021 2021	3 12.0	20.9 32.0	28.0 49.0 62.0		100.0 79.0 25-01-2024		
00230 -2	SW SEC 13 TWP 54 RGE 22 W4M FT SASKATCHEWAN ROSS CREEK CULVERT ON LOCAL ROAD, 8 KM SE OF FT SASKATCHEWAN	NORTH CENTRAL REGION STONY PLAIN CT STRATHCONA	STRATHCONA COUNTY UNDEFINED CMA FORT SASKATCHEWAN-	SP LOCAL ROAD ROSS CREEK (WATERCRS-ST)	BRIDGE CULV	RV 2019	1 3360.0	7.3			100.0 88.1 15-07-2021		


		Transportation Infrastructure Management System Bridge Structures Report All 'IN SERVICE' Structures - Sorted By: File Number										2025/03/06	
													Page 5 of 772
BF	Legal Land Location Structure Name Location Description	Region District Municipality	Managed By CMA Constituency	Span Types Located On Located Over	Structure Type	Usage Yr Built Yr Supstr	No. Spans Pipes Max Span Length Max Pipe Dia	Clear Rdwy Nom Length Skew	Single (t) Semi (t) Train (t)	Stru Suff Insp	Rat. % Rat. % Date	Theor VCL On Meas VCL On	Deck Height Theor VCL Over Meas VCL Over
00233 -1	SW SEC 12 TWP 45 RGE 1 W4M CHAUVIN BATTLE RIVER BRIDGE ON HIGHWAY 17, 19 KM NE OF CHAUVIN	CENTRAL REGION VERMILION MD WAINWRIGHT	Alberta Transportation (AIT) UNDEFINED CMA VERMILION-LLOYDMINSTER-	PO 17:06 C1 1.701 BATTLE RIVER (WATERCRS-ST)	MAJOR BRIDGE	RV 1960 1960	3 24.4	9.5 63.4	28.0 49.0 62.0		61.1 50.0 16-10-2024		7.6
00233 BGR-2	SW SEC 12 TWP 45 RGE 1 W4M CHAUVIN BATTLE RIVER BRIDGE ON HIGHWAY 17, 19 KM NE OF CHAUVIN	CENTRAL REGION VERMILION CT VERMILION RIVER	Alberta Transportation (AIT) UNDEFINED CMA VERMILION-LLOYDMINSTER-	BATTLE RIVER (WATERCRS-ST)	GUIDE BANK	1960					44.4 16-10-2024		
00233 BSR-3	SW SEC 12 TWP 45 RGE 1 W4M CHAUVIN BATTLE RIVER BRIDGE ON HIGHWAY 17, 19 KM NE OF CHAUVIN	CENTRAL REGION VERMILION CT VERMILION RIVER	Alberta Transportation (AIT) UNDEFINED CMA VERMILION-LLOYDMINSTER-	BATTLE RIVER (WATERCRS-ST)	SPUR	1960					44.4 16-10-2024		
00234 -2	SE SEC 28 TWP 27 RGE 24 W4M BEISEKER WATERCOURSE CULVERT ON LOCAL ROAD NEAR BEISEKER	SOUTHERN REGION CALGARY CT WHEATLAND	WHEATLAND COUNTY UNDEFINED CMA OLDS-DIDSBURY-THREE	MP LOCAL ROAD TRIBUTARY TO ROSEBUD RIVER	BRIDGE CULV	RV 2009	1 3300.0	8.6 -5.0			88.9 89.2 29-03-2021		
00236 -2	NW SEC 12 TWP 53 RGE 19 W4M ARDROSSAN NORRIS CREEK CULVERT ON LOCAL ROAD, 30 KM E OF ARDROSSAN	CENTRAL REGION VERMILION CT LAMONT	LAMONT COUNTY UNDEFINED CMA FORT SASKATCHEWAN-	MP LOCAL ROAD NORRIS CREEK (WATERCRS-ST)	BRIDGE CULV	RV 2018	1 3000.0	8.0 25.0			88.9 80.2 06-06-2019		
00237 -1	SW SEC 7 TWP 53 RGE 18 W4M CHIPMAN NORRIS CREEK BRIDGE ON PROVINCIAL HIGHWAY 834 NEAR CHIPMAN	CENTRAL REGION VERMILION CT LAMONT	Alberta Transportation (AIT) CMA14 FORT SASKATCHEWAN-	VSO 834:04 C1 21.872 NORRIS CREEK (WATERCRS-ST)	MAJOR BRIDGE	RV 1975 1975	1 9.1	8.8 9.1	28.0 49.0 62.0		44.4 55.6 22-11-2022		2.1
00238 -1	NW SEC 19 TWP 28 RGE 4 W5M BOTTREL DOGPOUND CREEK BRIDGE ON LOCAL ROAD NEAR BOTTREL	SOUTHERN REGION CALGARY CT ROCKY VIEW	ROCKY VIEW COUNTY UNDEFINED CMA BANFF-KANANASKIS	SM LOCAL ROAD DOGPOUND CREEK (WATERCRS-ST)	STANDARD BRIDGE	RV 1975 1991	3 8.5	7.6 25.5	28.0 49.0 62.0		33.3 52.0 26-03-2022		4.3
00239 -1	NW SEC 6 TWP 52 RGE 14 W4M VEGREVILLE VERMILION RIVER BRIDGE ON LOCAL ROAD NEAR VEGREVILLE	CENTRAL REGION VERMILION CT MINBURN	COUNTY OF MINBURN NO. 27 UNDEFINED CMA FORT SASKATCHEWAN-	PGO LOCAL ROAD VERMILION RIVER (WATERCRS-ST)	STANDARD BRIDGE	RV 1961 1961	3 8.5	8.2 25.5 15.0	29.9 52.4 74.9		38.9 65.0 06-09-2023		5.5
00241 -2	NW SEC 30 TWP 3 RGE 24 W4M CARDSTON TRIBUTARY TO ST MARY RIVER CULVERT ON HWY 5, 8 KM NE OF CARDSTON	SOUTHERN REGION LETHBRIDGE CT CARDSTON	Alberta Transportation (AIT) CMA25 CARDSTON-SIKSIKA	SSP 5:04 C1 6.669 TRIBUTARY TO ST MARY RIVER (WATERCRS-	BRIDGE CULV	RV 2016	1 1829.0	13.5 11.0			100.0 92.5 25-04-2023		
00244 -1	NE SEC 8 TWP 4 RGE 24 W4M CARDSTON WATERCOURSE CULVERT ON LOCAL ROAD NEAR CARDSTON	SOUTHERN REGION LETHBRIDGE CT CARDSTON	CARDSTON COUNTY UNDEFINED CMA CARDSTON-SIKSIKA	MP LOCAL ROAD TRIBUTARY TO ST MARY RIVER (WATERCRS-	BRIDGE CULV	RV 1974	1 1524.0	10.8 -30.0			55.6 55.3 20-06-2021		3.0
00245 -1	SE SEC 27 TWP 46 RGE 25 W4M WETASKIWIN MASKWA CREEK BRIDGE ON LOCAL ROAD NEAR WETASKIWIN	CENTRAL REGION RED DEER CT WETASKIWIN	COUNTY OF WETASKIWIN NO. UNDEFINED CMA MASKWACIS-WETASKIWIN	HC LOCAL ROAD MASKWA CREEK (WATERCRS-ST)	STANDARD BRIDGE	RV 1964 1964	3 8.5	7.3 20.7	28.0 49.0 65.5		44.4 61.1 16-07-2021		3.7
00246 -2	NE SEC 5 TWP 59 RGE 23 W4M CLYDE REDWATER RIVER BRIDGE ON PEDESTRIAN TRAIL, 16 KM SE OF CLYDE	NORTH CENTRAL REGION ATHABASCA CT WESTLOCK	WESTLOCK COUNTY UNDEFINED CMA ATHABASCA-BARRHEAD-	WG PEDESTRIAN TRAIL,TRAIL-PED REDWATER RIVER (WATERCRS-ST)	MAJOR BRIDGE	FB 2010 2010	1 36.0	3.5 36.0			77.8 52.1 27-04-2023		
00248 -1	SW SEC 11 TWP 9 RGE 2 W5M LUNDBRECK WILDCAT CREEK BRIDGE ON HWY 22, 18 KM N OF LUNDBRECK	SOUTHERN REGION LETHBRIDGE MD PINCHER CREEK	Alberta Transportation (AIT) CMA26 LIVINGSTONE-MACLEOD	VS 22:06 C1 14.804 WILDCAT CREEK (WATERCRS-ST)	STANDARD BRIDGE	RV 1975 1975	1 6.1	13.7 6.1	28.0 49.0 62.0		44.4 54.0 10-11-2022		2.7
00249 -2	SW SEC 5 TWP 46 RGE 23 W4M WETASKIWIN WATERCOURSE BRIDGE ON LOCAL ROAD NEAR WETASKIWIN	CENTRAL REGION RED DEER CT WETASKIWIN	COUNTY OF WETASKIWIN NO. UNDEFINED CMA MASKWACIS-WETASKIWIN	MP:MP LOCAL ROAD WEILLER CREEK (WATERCRS-ST)	BRIDGE CULV	RV 2009	2 2400.0	9.0			66.7 75.6 29-10-2024		
00250 -1	NW SEC 7 TWP 20 RGE 28 W4M ALDERSYDE WATERCOURSE CULVERT ON PROVINCIAL HIGHWAY 02A NEAR ALDERSYDE	SOUTHERN REGION CALGARY CT FOOTHILLS	Alberta Transportation (AIT) CMA27 HIGHWOOD	SP 2A:04 C1 9.567 TRIBUTARY TO HIGHWOOD RIVER	BRIDGE CULV	RV 1989	1 2438.0	13.8 34.0			77.8 67.8 21-10-2022		5.8
00253 -1	NE SEC 15 TWP 6 RGE 30 W4M PINCHER CREE KETTLES CREEK CULVERT ON LOCAL ROAD NEAR PINCHER CREE	SOUTHERN REGION LETHBRIDGE MD PINCHER CREEK	M.D. OF PINCHER CREEK NO. UNDEFINED CMA LIVINGSTONE-MACLEOD	SPE LOCAL ROAD KETTLES CREEK (WATERCRS-ST)	BRIDGE CULV	RV 1973	1 4305.0	8.5			66.7 66.9 21-07-2022		6.5
00254 -1	SE SEC 28 TWP 38 RGE 25 W4M JOFFRE JONES CREEK (TRIBUTARY TO RED DEER RIVER) CULVERT ON HIGHWAY 11, 5 KM SE OF	CENTRAL REGION RED DEER CT LACOMBE	Alberta Transportation (AIT) CMA19 LACOMBE-PONOKA	SP 11:16 C1 1.335 JONES CREEK (WATERCRS-ST)	BRIDGE CULV	RV 1988	1 4920.0	11.8 0.0			55.6 58.5 15-11-2024		6.8
00256 -1	SE SEC 17 TWP 34 RGE 1 W5M BOWDEN BOWDEN CREEK CULVERT ON LOCAL ROAD NEAR BOWDEN	CENTRAL REGION RED DEER CT RED DEER	RED DEER COUNTY UNDEFINED CMA INNISFAIL-SYLVAN LAKE	SPE LOCAL ROAD BOWDEN CREEK (WATERCRS-ST)	BRIDGE CULV	RV 1962	1 1813.0	7.5 -15.0			44.4 45.6 13-01-2022		4.3
00257 -2	SE SEC 29 TWP 34 RGE 1 W5M BOWDEN BOWDEN CREEK BRIDGE ON HWY 587, 6 KM W OF BOWDEN	CENTRAL REGION RED DEER CT RED DEER	Alberta Transportation (AIT) CMA19 INNISFAIL-SYLVAN LAKE	SLW 587:02 C1 38.705 BOWDEN CREEK (WATERCRS-ST)	STANDARD BRIDGE	RV 2016 2016	1 10.0	10.2 10.0	28.0 49.0 62.0		88.9 77.3 13-11-2024		
00258 -1	NW SEC 21 TWP 54 RGE 22 W4M FORT SASK WATERCOURSE CULVERT ON LOCAL ROAD NEAR FORT SASK	NORTH CENTRAL REGION STONY PLAIN FORT SASKATCHEWAN	FORT SASKATCHEWAN UNDEFINED CMA FORT SASKATCHEWAN-	SPE LOCAL ROAD TRIBUTARY TO ROSS CREEK (WATERCRS-ST)	BRIDGE CULV	RV 1972	1 1813.0	7.0			44.4 57.1 21-08-2023		3.0
00259 -1	NE SEC 23 TWP 6 RGE 30 W4M PINCHER CREE KETTLES CREEK BRIDGE ON PROVINCIAL HIGHWAY 785 NEAR PINCHER CREE	SOUTHERN REGION LETHBRIDGE PINCHER CREEK	Alberta Transportation (AIT) CMA26 LIVINGSTONE-MACLEOD	PG 785:02 C1 0.794 KETTLES CREEK (WATERCRS-ST)	STANDARD BRIDGE	RV 1961 1961	1 8.5	8.4 8.5	28.0 49.0 62.0		55.6 62.5 24-08-2022		2.7


		Transportation Infrastructure Management System										2025/03/06	
Bridge Structures Report													
All 'IN SERVICE' Structures - Sorted By: File Number													
													Page 6 of 772
BF	Legal Land Location Structure Name Location Description	Region District Municipality	Managed By CMA Constituency	Span Types Located On Located Over	Structure Type	Usage Yr Built Yr Supstr	No. Spans Pipes Max Span Length Max Pipe Dia	Clear Rdwy Nom Length Skew	Single (t) Semi (t) Train (t)	Stru Suff Rat. % Insp Date	Theor VCL On Meas VCL On	Deck Height Theor VCL Over Meas VCL Over	
00260 -1	NW SEC 13 TWP 49 RGE 19 W4M KINGMAN AMISK CREEK BRIDGE ON LOCAL ROAD NEAR KINGMAN	CENTRAL REGION VERMILION CT BEAVER	BEAVER COUNTY UNDEFINED CMA CAMROSE	HC LOCAL ROAD AMISK CREEK (WATERCRS-ST)	STANDARD BRIDGE	RV 1970 1970	1 8.5	7.3 8.5	30.1 52.8 75.4	66.7 74.0 28-10-2020		3.7	
00261 -1	NE SEC 26 TWP 46 RGE 23 W4M WETASKIWIN PIPESTONE CREEK BRIDGE ON LOCAL ROAD, 3 KM NW OF GWYNNE	CENTRAL REGION RED DEER CT WETASKIWIN	COUNTY OF WETASKIWIN NO. UNDEFINED CMA MASKWACIS-WETASKIWIN	FM LOCAL ROAD PIPESTONE CREEK (WATERCRS-ST)	MAJOR BRIDGE	RV 1979 1979	1 38.0	7.3 38.0 30.0	28.0 49.0 62.0	55.6 59.1 16-02-2022		9.1	
00262 -1	SE SEC 1 TWP 53 RGE 24 W4M BASELINE RD FULTON CREEK CULVERT ON LOCAL ROAD, AT EBOUNDARY OF EDMONTON	NORTH CENTRAL REGION STONY PLAIN EDMONTON	EDMONTON UNDEFINED CMA EDMONTON-GOLD BAR	SP-BP LOCAL ROAD GOLD BAR CREEK (WATERCRS-ST)	BRIDGE CULV	RV 1948	1 1800.0	21.9 34.0		55.6 60.1 20-09-2016		14.6	
00263 -1	SW SEC 3 TWP 55 RGE 22 W4M FORT SASK WATERCOURSE CULVERT ON LOCAL ROAD NEAR FORT SASK	NORTH CENTRAL REGION STONY PLAIN FORT SASKATCHEWAN	FORT SASKATCHEWAN UNDEFINED CMA FORT SASKATCHEWAN-	BP LOCAL ROAD TRIBUTARY TO ROSS CREEK (3) (WATERCRS-	BRIDGE CULV	RV 1956	1 1800.0	9.1 20.0				2.4	
00264 -1	NE SEC 3 TWP 47 RGE 23 W4M GWYNNE PIPESTONE CREEK BRIDGE ON LOCAL ROAD, 6 KM NW OF GWYNNE	CENTRAL REGION RED DEER CT WETASKIWIN	COUNTY OF WETASKIWIN NO. UNDEFINED CMA MASKWACIS-WETASKIWIN	PT LOCAL ROAD PIPESTONE CREEK (WATERCRS-ST)	MAJOR BRIDGE	RV 1926 1926	1 24.4	5.2 24.4	16.2 24.7 33.0	44.4 29.0 10-09-2021		4.9	
00266 -2	NW SEC 20 TWP 26 RGE 2 W5M BALZAC CATTLEPASS CULVERT ON LOCAL ROAD, 25 KM W OF BALZAC	SOUTHERN REGION CALGARY CT ROCKY VIEW	ROCKY VIEW COUNTY UNDEFINED CMA AIRDRIE-COCHRANE	MP LOCAL ROAD TRAIL-ANIMAL	BRIDGE CULV	SP 2017	1 2200.0	7.4 0.0		88.9 88.8 06-06-2024			
00267 -2	SW SEC 12 TWP 55 RGE 21 W4M JOSEPHBURG ASTOTIN CREEK BRIDGE ON LOCAL ROAD, 7 KM NE OF JOSEPHBURG	NORTH CENTRAL REGION STONY PLAIN CT STRATHCONA	STRATHCONA COUNTY UNDEFINED CMA FORT SASKATCHEWAN-	SL LOCAL ROAD ASTOTIN CREEK (WATERCRS-ST)	STANDARD BRIDGE	RV 2019 2019	1 8.0	8.9 8.0		100.0 84.1 15-07-2021			
00268 -1	SW SEC 6 TWP 43 RGE 23 W4M PONOKA WATERCOURSE CULVERT ON PROVINCIAL HIGHWAY 53 NEAR PONOKA	CENTRAL REGION RED DEER CT PONOKA	Alberta Transportation (AIT) CMA17 LACOMBE-PONOKA	SP 53:08 C1 21.568 2ND ORDER TRIBUTARY TO BATTLE RIVER	BRIDGE CULV	RV 1954	1 1524.0	9.4		55.6 46.9 22-10-2024			
00269 -1	SE SEC 26 TWP 40 RGE 27 W4M LACOMBE WHELP BROOK CULVERT ON HIGHWAY 12, AT W BOUNDARY OF LACOMBE	CENTRAL REGION RED DEER CT LACOMBE	Alberta Transportation (AIT) CMA19 LACOMBE-PONOKA	PCB-BP 12:08 C1 21.032 WHELP BROOK (WATERCRS-ST)	BRIDGE CULV	RV 1961	1 2100.0	39.6 0.0		88.9 77.1 15-11-2024		4.6	
00270 -1	NE SEC 33 TWP 54 RGE 21 W4M JOSEPHBURG WATERCOURSE CULVERT ON LOCAL ROAD NEAR JOSEPHBURG	NORTH CENTRAL REGION STONY PLAIN CT STRATHCONA	STRATHCONA COUNTY UNDEFINED CMA FORT SASKATCHEWAN-	SPE LOCAL ROAD TRIBUTARY TO ROSS CREEK (WATERCRS-ST)	BRIDGE CULV	RV 1956	1 1813.0	7.7		66.7 61.4 24-06-2021		2.7	
00271 -1	SE SEC 27 TWP 50 RGE 18 W4M TOFIELD AMISK CREEK BRIDGE ON LOCAL ROAD NEAR TOFIELD	CENTRAL REGION VERMILION CT BEAVER	BEAVER COUNTY UNDEFINED CMA CAMROSE	VS LOCAL ROAD AMISK CREEK (WATERCRS-ST)	STANDARD BRIDGE	RV 1974 1974	3 7.6	7.6 19.8 -15.0	28.0 49.0 62.0	50.0 65.5 21-12-2020		4.3	
00272 -1	NE SEC 6 TWP 36 RGE 28 W4M INNISFAIL RED DEER RIVER BRIDGE ON HIGHWAY 54, 3 KM NW OF INNISFAIL	CENTRAL REGION RED DEER CT RED DEER	Alberta Transportation (AIT) CMA19 INNISFAIL-SYLVAN LAKE	VF 54:08 C1 23.348 LOCAL ROAD,RED DEER RIVER (WATERCRS-	MAJOR BRIDGE	RV 1974 1974	4 36.6	8.5 146.4	28.0 49.0 62.0	50.0 40.5 01-08-2023		10.7	
00273 -1	SW SEC 14 TWP 55 RGE 21 W4M SCOTFORD ASTOTIN CREEK BRIDGE ON LOCAL ROAD NEAR SCOTFORD	NORTH CENTRAL REGION STONY PLAIN CT STRATHCONA	STRATHCONA COUNTY UNDEFINED CMA FORT SASKATCHEWAN-	PG LOCAL ROAD ASTOTIN CREEK (WATERCRS-ST)	STANDARD BRIDGE	RV 1960 1960	1 6.1	7.3 6.1	28.0 49.0 62.0	44.4 59.9 17-12-2020		2.4	
00274 -1	NW SEC 4 TWP 56 RGE 23 W4M GIBBONS STURGEON RIVER BRIDGE ON LOCAL ROAD, 1 KM W OF GIBBONS	NORTH CENTRAL REGION STONY PLAIN CT STURGEON	STURGEON COUNTY UNDEFINED CMA MORINVILLE-ST. ALBERT	FC LOCAL ROAD STURGEON RIVER (WATERCRS-ST)	MAJOR BRIDGE	RV 1973 1973	1 35.1	8.5 35.1	58.2 67.4 78.0	50.0 61.2 08-10-2024		7.9	
00276 -2	SW SEC 36 TWP 27 RGE 1 W5M AIRDRIE WATERCOURSE CULVERT ON LOCAL ROAD, 6 KM N OF AIRDRIE	SOUTHERN REGION CALGARY CT ROCKY VIEW	ROCKY VIEW COUNTY UNDEFINED CMA AIRDRIE-EAST	MP;MP LOCAL ROAD WRITING CK (WATERCRS-ST)	BRIDGE CULV	RV 2017	2 2000.0	8.0 -25.0		100.0 94.2 23-03-2022			
00277 -1	NW SEC 14 TWP 29 RGE 23 W4M CARBON KNEEHILLS CREEK BRIDGE ON HIGHWAY 836, 2 KM SE OF CARBON	CENTRAL REGION HANNA CARBON	Alberta Transportation (AIT) CMA21 OLDS-DIDSBURY-THREE	RD 836:02 C1 10.819 KNEEHILLS CREEK (WATERCRS-ST)	MAJOR BRIDGE	RV 1975 1975	3 15.2	9.8 45.6	28.0 49.0 62.0	50.0 58.1 22-07-2024		7.6	
00278 -1	SW SEC 31 TWP 42 RGE 25 W4M PONOKA BATTLE RIVER BRIDGE ON HIGHWAY 2A, 1 KM S OF PONOKA	CENTRAL REGION RED DEER CT PONOKA	Alberta Transportation (AIT) CMA17 LACOMBE-PONOKA	RB 2A:22 C1 12.768 BATTLE RIVER (WATERCRS-ST)	MAJOR BRIDGE	RV 1948 1948	3 15.2	13.4 39.6 -25.0	49.4 77.0 91.0	38.9 61.7 13-07-2021		5.5	
00279 -2	SW SEC 5 TWP 23 RGE 22 W4M GLEICHEN WATERCOURSE CULVERT ON LOCAL ROAD NEAR GLEICHEN	SOUTHERN REGION CALGARY CT WHEATLAND	WHEATLAND COUNTY UNDEFINED CMA OLDS-DIDSBURY-THREE	MP LOCAL ROAD TRIBUTARY TO CROWFOOT CREEK	BRIDGE CULV	RV 2007	1 2200.0	8.0 -45.0		88.9 95.0 01-04-2019		3.7	
00281 -1	NW SEC 30 TWP 36 RGE 27 W4M PENHOLD WASKASOO CREEK BRIDGE ON LOCAL ROAD NEAR PENHOLD	CENTRAL REGION RED DEER PENHOLD	PENHOLD UNDEFINED CMA INNISFAIL-SYLVAN LAKE	SM LOCAL ROAD WASKASOO CREEK (WATERCRS-ST)	STANDARD BRIDGE	RV 1981 1981	1 10.0	8.8 10.0 0.0	28.0 49.0 62.0	72.2 75.1 12-02-2015		3.0	
00282 -2	SE SEC 3 TWP 34 RGE 2 W5M OLDS OLDS CREEK CULVERT ON LOCAL ROAD, 18 KM NW OF OLDS	CENTRAL REGION RED DEER CT MOUNTAIN VIEW	MOUNTAIN VIEW COUNTY UNDEFINED CMA OLDS-DIDSBURY-THREE	MP LOCAL ROAD OLDS CREEK (WATERCRS-ST)	BRIDGE CULV	RV 2020	1 2700.0	8.2 0.0		100.0 93.6 22-03-2022			
00283 -1	SE SEC 4 TWP 26 RGE 4 W5M COCHRANE JUMPINGPOUND CREEK BRIDGE, ON GEORGE FOX TR AT COCHRANE	SOUTHERN REGION CALGARY COCHRANE	COCHRANE UNDEFINED CMA AIRDRIE-COCHRANE	CBC LOCAL ROAD JUMPINGPOUND CREEK (WATERCRS-ST)	MAJOR BRIDGE	RV 1997 1997	2 26.0	9.0 50.0 40.0	28.0 49.0 62.0	72.2 62.2 21-01-2022		5.8	


		<div>Transportation Infrastructure Management System</div> <div>Bridge Structures Report</div> <div>All 'IN SERVICE' Structures - Sorted By: File Number</div>										2025/03/06	
												Page 7 of 772	
BF	Legal Land Location Structure Name Location Description	Region District Municipality	Managed By CMA Constituency	Span Types Located On Located Over	Structure Type	Usage Yr Built Yr Supstr	No. Spans Pipes Max Span Length Max Pipe Dia	Clear Rdwy Nom Length Skew	Single (t) Semi (t) Train (t)	Stru Suff Insp	Rat. % Rat. % Date	Theor VCL On Meas VCL On	Deck Height Theor VCL Over Meas VCL Over
00285 -1	SW SEC 6 TWP 24 RGE 22 W4M GLEICHEN TRIBUTARY TO CROWFOOT CREEK CULVERT ON HIGHWAY 1, 16 KM N OF GLEICHEN	SOUTHERN REGION CALGARY CT WHEATLAND	Alberta Transportation (AIT) CMA30 CARDSTON-SIKSIKA	RPE 1:14 R1 15.526, 1:14 L1 15.561 TRIBUTARY TO CROWFOOT CREEK	BRIDGE CULV	RV 1979	1 5000.0	24.8 3.0			44.4 46.6 17-07-2024		5.6
00286 -1	SW SEC 1 TWP 2 RGE 25 W4M CARDSTON ST MARY RIVER BRIDGE ON HIGHWAY 501, 5 KM SE OF AETNA	SOUTHERN REGION LETHBRIDGE CT CARDSTON	Alberta Transportation (AIT) CMA25 CARDSTON-SIKSIKA	PO 501:02 C1 9.531 ST MARY RIVER (WATERCRS-ST)	MAJOR BRIDGE	RV 1965 1965	3 29.0	7.9 87.0	47.0 52.1 69.6		61.1 59.9 26-01-2022		9.1
00287 -1	SW SEC 27 TWP 27 RGE 24 W4M BEISEKER WATERCOURSE CULVERT ON LOCAL ROAD NEAR BEISEKER	SOUTHERN REGION CALGARY CT WHEATLAND	WHEATLAND COUNTY UNDEFINED CMA OLDS-DIDSBURY-THREE	SPE LOCAL ROAD TRIBUTARY TO ROSEBUD RIVER	BRIDGE CULV	RV 1972	1 2134.0	7.5 -15.0			33.3 43.7 16-05-2023		5.8
00288 -1	NW SEC 18 TWP 3 RGE 27 W4M HILL SPRING BELLY RIVER BRIDGE ON HIGHWAY 800, 9 KM S OF HILL SPRING	SOUTHERN REGION LETHBRIDGE BLOOD #148	Alberta Transportation (AIT) CMA25 CARDSTON-SIKSIKA	WG 800:02 C1 9.581 BELLY RIVER (WATERCRS-ST)	MAJOR BRIDGE	RV 1985 1985	3 22.0	9.0 60.0	28.0 49.0 62.0		83.3 70.5 08-05-2024		6.1
00288 BGL-2	NW SEC 18 TWP 3 RGE 27 W4M BELLY RIVER BRIDGE ON HIGHWAY 800, 9 KM S OF HILL SPRING	SOUTHERN REGION LETHBRIDGE BLOOD #148	Alberta Transportation (AIT) CMA25 CARDSTON-SIKSIKA	BELLY RIVER (WATERCRS-ST)	GUIDE BANK	1985							
00288 BGR-3	NW SEC 18 TWP 3 RGE 27 W4M BELLY RIVER BRIDGE ON HIGHWAY 800, 9 KM S OF HILL SPRING	SOUTHERN REGION LETHBRIDGE BLOOD #148	Alberta Transportation (AIT) CMA25 CARDSTON-SIKSIKA	BELLY RIVER (WATERCRS-ST)	GUIDE BANK	1985							
00290 -1	NW SEC 19 TWP 35 RGE 1 W5M INNISFAIL LITTLE RED DEER RIVER BRIDGE ON LOCAL ROAD, 12 KM W OF INNISFAIL	CENTRAL REGION RED DEER CT RED DEER	RED DEER COUNTY UNDEFINED CMA INNISFAIL-SYLVAN LAKE	CBC LOCAL ROAD LITTLE RED DEER RIVER (WATERCRS-ST)	MAJOR BRIDGE	RV 1991 1991	3 32.0	9.2 86.0 15.0	28.0 49.0 62.0		66.7 66.5 08-08-2024		7.6
00291 -1	NW SEC 32 TWP 54 RGE 27 W4M CALAHOO CALAHOO CREEK CULVERT ON LOCAL ROAD NEAR CALAHOO	NORTH CENTRAL REGION STONY PLAIN CT STURGEON	STURGEON COUNTY UNDEFINED CMA LAC STE. ANNE-PARKLAND	SP LOCAL ROAD TRIBUTARY TO STURGEON RIVER	BRIDGE CULV	RV 1982	1 1600.0	7.2			55.6 61.9 23-06-2020		
00292 -1	SW SEC 6 TWP 55 RGE 13 W4M TWO HILLS WATT LAKE BRIDGE ON LOCAL ROAD NEAR TWO HILLS	CENTRAL REGION VERMILION CT TWO HILLS	COUNTY OF TWO HILLS NO. UNDEFINED CMA FORT SASKATCHEWAN-	SC LOCAL ROAD TRIBUTARY TO VERMILION RIVER	STANDARD BRIDGE	RV 1974 1974	1 10.7	8.2 10.7 0.0	28.0 49.0 62.0		72.2 68.6 05-10-2023		3.1
00293 -2	SW SEC 15 TWP 67 RGE 12 W4M LAC LA BICHE TRIBUTARY TO LAC LA BICHE CULVERT ON LOCAL ROAD, 14 KM EOF LAC LA BICHE	NORTH CENTRAL REGION ATHABASCA CT LAC LA BICHE	LAC LA BICHE COUNTY UNDEFINED CMA FORT MCMURRAY-LAC LA	MP LOCAL ROAD TRIBUTARY TO LAC LA BICHE (WATERCRS-	BRIDGE CULV	RV 2002	1 2000.0	7.0 -15.0			77.8 76.2 01-11-2023		2.4
00294 -2	SE SEC 22 TWP 64 RGE 11 W4M LAC LA BICHE WATERCOURSE CULVERT ON LOCAL ROAD, 48 KM SE OF LAC LA BICHE	NORTH CENTRAL REGION ATHABASCA CT LAC LA BICHE	LAC LA BICHE COUNTY UNDEFINED CMA FORT MCMURRAY-LAC LA	MP LOCAL ROAD 2ND ORDER TRIBUTARY TO BEAVER RIVER	BRIDGE CULV	RV 2020	1 2400.0	9.0 35.0			100.0 90.3 27-10-2020		
00295 -3	SW SEC 3 TWP 20 RGE 1 W5M BLACK DIAMON WATERCOURSE CULVERT ON LOCAL ROAD NEAR BLACREEK DIAMON	SOUTHERN REGION CALGARY CT FOOTHILLS	FOOTHILLS COUNTY UNDEFINED CMA HIGHWOOD	MP LOCAL ROAD TRIBUTARY TO SPRING CREEK (WATERCRS-	BRIDGE CULV	RV 2002	1 1500.0	8.6 45.0			88.9 80.4 25-06-2015		2.6
00296 -2	SE SEC 13 TWP 53 RGE 23 W4M BREMNER OLDMAN CREEK CULVERT ON PROVINCIAL HIGHWAY 16 NEAR BREMNER	NORTH CENTRAL REGION STONY PLAIN CT STRATHCONA	Alberta Transportation (AIT) CMA09 SHERWOOD PARK	SP-SP-SP 16:18 L1 7.887 OLDMAN CREEK (WATERCRS-ST)	BRIDGE CULV	RV 2008	1 3950.0	55.7			77.8 78.3 11-10-2024		7.3
00299 -1	SE SEC 28 TWP 52 RGE 24 W4M MILL CREEK CULVERT (B038) MILL CREEK CULVERT ON LOCAL ROAD NEAR EDMONTON	NORTH CENTRAL REGION STONY PLAIN EDMONTON	EDMONTON UNDEFINED CMA EDMONTON-STRATHCONA	AP LOCAL ROAD OLDMAN CREEK (WATERCRS-ST)	BRIDGE CULV	RV 1932	1				55.6 57.3 01-12-2021		
00300 -2	SW SEC 31 TWP 50 RGE 24 W4M NISKU BLACKMUD CREEK BRIDGE ON LOCAL ROAD, 4 KM NE OF NISKU	NORTH CENTRAL REGION STONY PLAIN CT LEDUC	LEDUC COUNTY UNDEFINED CMA LEDUC-BEAUMONT	PB LOCAL ROAD BLACKMUD CREEK (WATERCRS-ST)	MAJOR BRIDGE	RV 2022 2022	1 25.0	11.4 25.0 -17.0	28.0 49.0 62.0		88.9 78.0 10-11-2022		
00303 -1	SW SEC 5 TWP 27 RGE 4 W5M COCHRANE HORSE CREEK BRIDGE ON LOCAL ROAD NEAR COCHRANE	SOUTHERN REGION CALGARY CT ROCKY VIEW	ROCKY VIEW COUNTY UNDEFINED CMA BANFF-KANANASKIS	PGO LOCAL ROAD HORSE CREEK (WATERCRS-ST)	STANDARD BRIDGE	RV 1956 1956	1 8.5	8.2 8.5	29.9 52.4 74.9		61.1 70.0 11-04-2023		3.4
00304 -1	SE SEC 3 TWP 31 RGE 3 W5M DIDSBURY DOGPOUND CREEK BRIDGE ON LOCAL ROAD, 17 KM SW OF DIDSBURY	CENTRAL REGION RED DEER CT MOUNTAIN VIEW	MOUNTAIN VIEW COUNTY UNDEFINED CMA OLDS-DIDSBURY-THREE	FC, HC LOCAL ROAD DOGPOUND CREEK (WATERCRS-ST)	MAJOR BRIDGE	RV 1966 1966	3 21.3	8.5 41.5	30.9 49.4 70.4		38.9 59.5 11-09-2022		7.3
00305 -1	SW SEC 30 TWP 54 RGE 3 W5M GUNN WATERCOURSE BRIDGE ON LOCAL ROAD NEAR GUNN	NORTH CENTRAL REGION STONY PLAIN CT LAC STE. ANNE	LAC STE. ANNE COUNTY UNDEFINED CMA LAC STE. ANNE-PARKLAND	PG LOCAL ROAD TRIBUTARY TO STURGEON RIVER	STANDARD BRIDGE	RV 1959 1959	1 8.5	6.4 8.5	28.0 49.0 62.0		55.6 60.6 21-12-2023		2.4
00308 -2	SW SEC 25 TWP 53 RGE 23 W4M SHERWOOD PARK OLDMAN CREEK CULVERT ON LOCAL ROAD, 12 KM NE OF SHERWOOD PARK	NORTH CENTRAL REGION STONY PLAIN CT STRATHCONA	STRATHCONA COUNTY UNDEFINED CMA FORT SASKATCHEWAN-	SPE LOCAL ROAD OLDMAN CREEK (WATERCRS-ST)	BRIDGE CULV	RV 2019	1 3050.0	6.5 -32.0			100.0 91.7 15-07-2021		
00309 -1	NE SEC 16 TWP 39 RGE 28 W4M BLACKFALDS BLINDMAN RIVER BRIDGE ON LOCAL ROAD, 11 KM NW OF RED DEER	CENTRAL REGION RED DEER CT LACOMBE	LACOMBE COUNTY UNDEFINED CMA LACOMBE-PONOKA	RG, SM LOCAL ROAD BLINDMAN RIVER (WATERCRS-ST)	MAJOR BRIDGE	RV 1954 1954	5 24.7	7.5 56.7 0.0	28.0 49.0 62.0		66.7 69.9 12-05-2022		8.5
00310 -2	SE SEC 4 TWP 33 RGE 3 W5M OLDS DOGPOUND CREEK BRIDGE ON HIGHWAY 27, 15 KM W OF OLDS	CENTRAL REGION RED DEER CT MOUNTAIN VIEW	Alberta Transportation (AIT) CMA29 OLDS-DIDSBURY-THREE	WG 27:06 C1 21.286 DOGPOUND CREEK (WATERCRS-ST)	MAJOR BRIDGE	RV 2017 2017	1 35.0	12.4 35.0 20.0	28.0 49.0 62.0		77.8 64.9 13-02-2023		


		Transportation Infrastructure Management System										2025/03/06			
		Bridge Structures Report													
		All 'IN SERVICE' Structures - Sorted By: File Number													
														Page 8 of 772	
BF	Legal Land Location Structure Name Location Description	Region District Municipality	Managed By CMA Constituency	Span Types Located On Located Over	Structure Type	Usage Yr Built Yr Supstr	No. Spans Pipes Max Span Length Max Pipe Dia	Clear Rdwy Nom Length Skew	Single (t) Semi (t) Train (t)	Stru Suff Insp	Rat. % Rat. % Date	Theor VCL On Meas VCL On	Deck Height Theor VCL Over Meas VCL Over		
00311 -1	NW SEC 33 TWP 53 RGE 21 W4M ARDROSSAN ROSS CREEK CULVERT ON LOCAL ROAD, 11 KM SE OF JOSEPHBURG	NORTH CENTRAL REGION STONY PLAIN CT STRATHCONA	STRATHCONA COUNTY UNDEFINED CMA FORT SASKATCHEWAN-	SP LOCAL ROAD ROSS CREEK (WATERCRS-ST)	BRIDGE CULV	RV 1994	1 3990.0	8.0 15.0			77.8 77.1 24-06-2021		6.2		
00313 -1	SW SEC 33 TWP 7 RGE 1 W5M COWLEY CROWSNEST RIVER BRIDGE ON HIGHWAY 510, 3 KM NW OF COWLEY	SOUTHERN REGION LETHBRIDGE MD PINCHER CREEK	Alberta Transportation (AIT) CMA26 LIVINGSTONE-MACLEOD	CBC 510:02 C1 4.137 CROWSNEST RIVER (WATERCRS-ST)	MAJOR BRIDGE	RV 1990 1990	5 46.0	9.0 214.0	28.0 49.0 62.0		77.8 74.0 23-08-2022		27.5		
00313 BXL-2	SW SEC 33 TWP 7 RGE 1 W5M CROWSNEST RIVER BRIDGE ON HIGHWAY 510, 3 KM NW OF COWLEY	SOUTHERN REGION LETHBRIDGE MD PINCHER CREEK	Alberta Transportation (AIT) CMA26 LIVINGSTONE-MACLEOD	CROWSNEST RIVER (WATERCRS-ST)	EXTENDED BANK P ROTECTION	1990									
00314 -1	NW SEC 27 TWP 52 RGE 18 W4M TOFIELD NORRIS CREEK BRIDGE ON LOCAL ROAD NEAR TOFIELD	CENTRAL REGION VERMILION CT BEAVER	BEAVER COUNTY UNDEFINED CMA CAMROSE	HC LOCAL ROAD NORRIS CREEK (WATERCRS-ST)	STANDARD BRIDGE	RV 1971 1971	1 10.1	7.3 10.1	30.9 49.4 70.4		44.4 66.2 25-09-2024		4.0		
00315 -1	SW SEC 23 TWP 3 RGE 25 W4M CARDSTON ST MARY RIVER BRIDGE ON HIGHWAY 5, 4 KM NE OF CARDSTON	SOUTHERN REGION LETHBRIDGE BLOOD #148	Alberta Transportation (AIT) CMA25 CARDSTON-SIKSIKA	PO, FM 5:04 C1 2.973 ST MARY RIVER (WATERCRS-ST)	MAJOR BRIDGE	RV 1961 1961	3 30.5	13.4 91.5	50.6 57.4 69.2		55.6 54.6 25-04-2023		7.3		
00318 -1	NW SEC 29 TWP 6 RGE 19 W4M STIRLING KIPP COULEE BRIDGE ON LOCAL ROAD NEAR STIRLING	SOUTHERN REGION LETHBRIDGE STIRLING	STIRLING UNDEFINED CMA TABER-WARNER	SC LOCAL ROAD KIPP COULEE (WATERCRS-ST)	STANDARD BRIDGE	RV 1992 1992	1 12.0	8.0 12.0 -30.0	28.0 49.0 62.0		88.9 73.5 31-08-2012		3.0		
00319 -1	NE SEC 36 TWP 5 RGE 22 W4M MAGRATH POTHOLE CREEK BRIDGE ON LOCAL ROAD, 2 KM NE OF MAGRATH	SOUTHERN REGION LETHBRIDGE CT CARDSTON	CARDSTON COUNTY UNDEFINED CMA CARDSTON-SIKSIKA	PA LOCAL ROAD POTHOLE CREEK (WATERCRS-ST)	STANDARD BRIDGE	RV 1951 1951	1 8.5	8.3 8.5			44.4 56.0 14-10-2020		3.5		
00320 -1	NE SEC 15 TWP 20 RGE 1 W5M OKOTOKS SPRING CREEK CULVERT ON HIGHWAY 7, 5 KM E OF OKOTOKS	SOUTHERN REGION CALGARY CT FOOTHILLS	Alberta Transportation (AIT) CMA27 HIGHWOOD	SP 7:08 C1 13.753 SPRING CREEK (WATERCRS-ST)	BRIDGE CULV	RV 1988	1 3962.0	12.7 4.0			77.8 66.6 11-11-2024		11.1		
00322 -1	NW SEC 34 TWP 55 RGE 19 W4M LAMONT BEAVERHILL C BRIDGE ON LOCAL ROAD NEAR LAMONT	CENTRAL REGION VERMILION CT LAMONT	LAMONT COUNTY UNDEFINED CMA FORT SASKATCHEWAN-	TT LOCAL ROAD BEAVERHILL CREEK (WATERCRS-ST)	STANDARD BRIDGE	RV 1965 1965	3 8.5	6.7 25.5 50.0	33.6 58.9 84.1		50.0 67.0 08-11-2023		2.7		
00323 -1	SW SEC 29 TWP 55 RGE 19 W4M LAMONT LAMONT CREEK BRIDGE ON LOCAL ROAD NEAR LAMONT	CENTRAL REGION VERMILION CT LAMONT	LAMONT COUNTY UNDEFINED CMA FORT SASKATCHEWAN-	PG LOCAL ROAD LAMONT CREEK (WATERCRS-ST)	STANDARD BRIDGE	RV 1954 1954	1 6.1	6.4 6.1 0.0	28.0 49.0 62.0		27.8 48.6 13-07-2022		1.8		
00324 -1	SW SEC 25 TWP 35 RGE 1 W5M INNISFAIL WATERCOURSE CULVERT ON LOCAL ROAD NEAR INNISFAIL	CENTRAL REGION RED DEER CT RED DEER	RED DEER COUNTY UNDEFINED CMA INNISFAIL-SYLVAN LAKE	BP LOCAL ROAD TRIBUTARY TO RED DEER RIVER	BRIDGE CULV	RV 1958	1 2100.0	7.5 0.0			44.4 46.9 13-01-2023				
00325 -2	SW SEC 12 TWP 35 RGE 1 W5M BOWDEN TRIBUTARY TO RED DEER RIVER CULVERT ON LOCAL ROAD, 6 KM N OF BOWDEN	CENTRAL REGION RED DEER CT RED DEER	RED DEER COUNTY UNDEFINED CMA INNISFAIL-SYLVAN LAKE	MP LOCAL ROAD TRIBUTARY TO RED DEER RIVER	BRIDGE CULV	RV 2015	1 2100.0	7.0 -27.0			88.9 79.0 24-09-2024				
00330 -2	NE SEC 10 TWP 53 RGE 22 W4M ARDROSSAN WATERCOURSE CULVERT ON HWY 16, 3 KM NW OF ARDROSSAN	NORTH CENTRAL REGION STONY PLAIN CT STRATHCONA	Alberta Transportation (AIT) CMA09 STRATHCONA-SHERWOOD	MP-MP-MP 16:20 R1 5.912, 16:20 L1 5.912, LOCAL ROAD TRIBUTARY TO POINTE-AUX-PINS CREEK	BRIDGE CULV	RV 2017	1 2200.0	25.0			88.9 82.8 11-10-2024				
00334 -1	SE SEC 29 TWP 54 RGE 26 W4M ST. ALBERT STURGEON RIVER BRIDGE ON LOCAL ROAD, 4 KM NE OF VILLENEUVE	NORTH CENTRAL REGION STONY PLAIN CT STURGEON	STURGEON COUNTY UNDEFINED CMA LAC STE. ANNE-PARKLAND	WG LOCAL ROAD STURGEON RIVER (WATERCRS-ST)	MAJOR BRIDGE	RV 1989 1989	3 22.0	9.0 56.0 35.0	28.0 49.0 62.0		61.1 66.1 10-09-2024		6.8		
00335 -1	NW SEC 25 TWP 46 RGE 25 W4M WETASKIWIN BIGSTONE CREEK BRIDGE ON LOCAL ROAD NEAR WETASKIWIN	CENTRAL REGION RED DEER CT WETASKIWIN	COUNTY OF WETASKIWIN NO. UNDEFINED CMA MASKWACIS-WETASKIWIN	SM LOCAL ROAD BIGSTONE CREEK (WATERCRS-ST)	STANDARD BRIDGE	RV 1978 1978	3 10.0	7.6 22.0 15.0	28.0 49.0 62.0		33.3 56.7 28-10-2024		4.0		
00341 -1	NW SEC 7 TWP 2 RGE 27 W4M MOUNTAIN VIEW ENV IRRIGATION CANAL CULVERT ON LOCAL ROAD NEAR CARDSTON	SOUTHERN REGION LETHBRIDGE CT CARDSTON	Alberta Transportation (AIT) UNDEFINED CMA CARDSTON-SIKSIKA	MP;MP LOCAL ROAD ENV - IRRIGATION C (WATERCRS-IC)	BRIDGE CULV	IC 1990	2 1400.0	6.6 0.0			44.4 60.9 23-08-2023		2.2		
00342 -2	SW SEC 18 TWP 35 RGE 1 W5M INNISFAIL BOWDEN CREEK CULVERT ON LOCAL ROAD, 15 KM W OF INNISFAIL	CENTRAL REGION RED DEER CT RED DEER	RED DEER COUNTY UNDEFINED CMA INNISFAIL-SYLVAN LAKE	SP LOCAL ROAD BOWDEN CREEK (WATERCRS-ST)	BRIDGE CULV	RV 2015	1 3990.0	9.8 0.0			77.8 79.8 21-01-2022				
00345 -1	SW SEC 2 TWP 35 RGE 28 W4M INNISFAIL WATERCOURSE CULVERT ON LOCAL ROAD NEAR INNISFAIL	CENTRAL REGION RED DEER CT RED DEER	RED DEER COUNTY UNDEFINED CMA INNISFAIL-SYLVAN LAKE	MP LOCAL ROAD TRIBUTARY TO RED DEER RIVER	BRIDGE CULV	RV 1997	1 1500.0	6.5 0.0			77.8 69.7 25-01-2023				
00348 -1	SW SEC 4 TWP 43 RGE 25 W4M PONOKA BATTLE RIVER PEDESTRIAN BRIDGE, AT PONOKA	CENTRAL REGION RED DEER PONOKA	PONOKA UNDEFINED CMA LACOMBE-PONOKA	FC TRAIL-PED ON 50000 FB BATTLE RIVER (WATERCRS-ST)	MAJOR BRIDGE	FB 1989 1989	3 19.8	2.2 56.4			61.1 80.3 10-09-2021		6.8		
00349 -3	SE SEC 1 TWP 45 RGE 23 W4M HOBBEMA BATTLE RIVER BRIDGE ON LOCAL ROAD, 18 KM NE OF HOBBEMA	CENTRAL REGION RED DEER CT WETASKIWIN	COUNTY OF WETASKIWIN NO. UNDEFINED CMA MASKWACIS-WETASKIWIN	SL LOCAL ROAD BATTLE RIVER (WATERCRS-ST)	STANDARD BRIDGE	RV 2009 2009	3 14.0	10.2 42.0 15.0			77.8 73.3 29-10-2024				
00351 -1	SE SEC 27 TWP 56 RGE 14 W4M WILLINGDON WATERCOURSE CULVERT ON PROVINCIAL HIGHWAY 645 NEAR WILLINGDON	CENTRAL REGION VERMILION CT TWO HILLS	Alberta Transportation (AIT) CMA14 FORT SASKATCHEWAN-	MP 645:04 C1 9.057 2ND ORDER TRIBUTARY TO VERMILION	BRIDGE CULV	RV 1968	1 1524.0	8.5			33.3 39.3 05-05-2021		4.3		


		Transportation Infrastructure Management System										2025/03/06	
		Bridge Structures Report											
		All 'IN SERVICE' Structures - Sorted By: File Number										Page 9 of 772	
BF	Legal Land Location Structure Name Location Description	Region District Municipality	Managed By CMA Constituency	Span Types Located On Located Over	Structure Type	Usage Yr Built Yr Supstr	No. Spans Pipes Max Span Length Max Pipe Dia	Clear Rdwy Nom Length Skew	Single (t) Semi (t) Train (t)	Stru Suff Insp	Rat. % Rat. % Date	Theor VCL On Meas VCL On	Deck Height Theor VCL Over Meas VCL Over
00352 -1	NE SEC 13 TWP 33 RGE 1 W5M OLDS LONEPINE CREEK CULVERT ON LOCAL ROAD NEAR OLDS	CENTRAL REGION RED DEER CT MOUNTAIN VIEW	MOUNTAIN VIEW COUNTY UNDEFINED CMA OLDS-DIDSBURY-THREE	SP LOCAL ROAD LONEPINE CREEK (WATERCRS-ST)	BRIDGE CULV	RV 1984	1 2430.0	8.6 -15.0			77.8 78.2 04-03-2021		2.6
00354 -1	NE SEC 26 TWP 30 RGE 1 W5M CARSTAIRS ROSEBUD RIVER CULVERT ON LOCAL ROAD, 6 KM NE OF CARSTAIRS	CENTRAL REGION RED DEER CT MOUNTAIN VIEW	MOUNTAIN VIEW COUNTY UNDEFINED CMA OLDS-DIDSBURY-THREE	SPE;SPE LOCAL ROAD ROSEBUD RIVER (WATERCRS-ST)	BRIDGE CULV	RV 1981	2 3658.0	6.7 15.0			44.4 62.3 03-06-2024		6.4
00355 -2	SW SEC 24 TWP 38 RGE 28 W4M RED DEER WATERCOURSE CULVERT ON PROVINCIAL HIGHWAY 596 NEAR RED DEER	CENTRAL REGION RED DEER CT RED DEER	RED DEER COUNTY UNDEFINED CMA INNISFAIL-SYLVAN LAKE	SP LOCAL ROAD TRIBUTARY TO RED DEER RIVER	BRIDGE CULV	RV 2001	1 1810.0	14.6			66.7 56.3 09-10-2024		3.0
00356 -2	SE SEC 2 TWP 36 RGE 26 W4M INNISFAIL THREEHILLS CREEK CULVERT ON LOCAL ROAD, 15 KM SW OF PINE LAKE	CENTRAL REGION RED DEER CT RED DEER	RED DEER COUNTY UNDEFINED CMA INNISFAIL-SYLVAN LAKE	MP LOCAL ROAD THREEHILLS CREEK (WATERCRS-ST)	BRIDGE CULV	RV 2014	1 3600.0	8.2			88.9 82.5 24-09-2024		
00357 -1	NE SEC 13 TWP 32 RGE 1 W5M OLDS TEN MILE CREEK CULVERT ON LOCAL ROAD NEAR OLDS	CENTRAL REGION RED DEER CT MOUNTAIN VIEW	MOUNTAIN VIEW COUNTY UNDEFINED CMA OLDS-DIDSBURY-THREE	SPE LOCAL ROAD 2ND ORDER TRIBUTARY TO LONEPINE	BRIDGE CULV	RV 1960	1 1829.0	9.5			44.4 61.8 23-04-2021		4.0
00358 -1	SE SEC 18 TWP 15 RGE 26 W4M PARKLAND BEA MOSQUITO CREEK BRIDGE ON LOCAL ROAD, 8 KM E OF PARKLAND	SOUTHERN REGION LETHBRIDGE MD WILLOW CREEK	Alberta Transportation (AIT) UNDEFINED CMA LIVINGSTONE-MACLEOD	PO LOCAL ROAD MOSQUITO CREEK (WATERCRS-ST)	MAJOR BRIDGE	RV 1958 1958	2 19.8	7.9 39.6	35.4 49.0 62.6		66.7 66.4 18-08-2022		4.6
00359 -1	NE SEC 21 TWP 47 RGE 24 W4M MILLET PIPESTONE CREEK BRIDGE ON LOCAL ROAD, 3 KM SE OF MILLET	CENTRAL REGION RED DEER CT WETASKIWIN	COUNTY OF WETASKIWIN NO. UNDEFINED CMA MASKWACIS-WETASKIWIN	SC LOCAL ROAD PIPESTONE CREEK (WATERCRS-ST)	STANDARD BRIDGE	RV 1990 1990	3 10.0	8.0 26.0 15.0	28.0 49.0 62.0		61.1 65.2 14-10-2020		4.5
00360 -1	SW SEC 35 TWP 24 RGE 1 W5M Calgary 36 Avenue NE Over Nose Creek in NE Calgary	SOUTHERN REGION CALGARY CALGARY	CALGARY UNDEFINED CMA CALGARY-KLEIN	VF LOCAL ROAD NOSE CREEK (WATERCRS-ST)	MAJOR BRIDGE	RV 1975 1975	1 35.5	12.2 35.5	28.0 49.0 62.0				
00361 -1	SE SEC 10 TWP 42 RGE 26 W4M MORNINGSIDE WOLF CREEK CULVERT ON PROVINCIAL HIGHWAY 2 NEAR MORNINGSIDE	CENTRAL REGION RED DEER CT PONOKA	Alberta Transportation (AIT) CMA17 LACOMBE-PONOKA	SPE 2:26 R1 36.683, 2:26 L1 36.679 WOLF CREEK (WATERCRS-ST)	BRIDGE CULV	RV 1963	1 3675.0	22.8 -15.0			55.6 60.3 03-10-2023		6.4
00362 -1	SW SEC 4 TWP 54 RGE 23 W4M EDMONTON HORSEHILLS CREEK CULVERT ON LOCAL ROAD, IN EDMONTON	NORTH CENTRAL REGION STONY PLAIN EDMONTON	EDMONTON UNDEFINED CMA EDMONTON-MANNING	SPE LOCAL ROAD HORSEHILLS CREEK (WATERCRS-ST)	BRIDGE CULV	RV 1960	1 2744.0	7.9			33.3 44.8 31-12-2019		16.8
00364 -1	SW SEC 1 TWP 41 RGE 27 W4M LACOMBE WATERCOURSE CULVERT ON LOCAL ROAD NEAR LACOMBE	CENTRAL REGION RED DEER CT LACOMBE	LACOMBE COUNTY UNDEFINED CMA LACOMBE-PONOKA	RPP LOCAL ROAD TRIBUTARY TO WHELP BROOK (WATERCRS-	BRIDGE CULV	RV 1972	1 2058.0	7.0 45.0			22.2 41.1 02-11-2023		2.3
00365 -1	NW SEC 18 TWP 52 RGE 23 W4M FULTON CREEK CULVERT ON 34 STREET (B057) FULTON CREEK CULVERT ON LOCAL ROAD NEAR EDMONTON	NORTH CENTRAL REGION STONY PLAIN EDMONTON	EDMONTON UNDEFINED CMA EDMONTON-GOLD BAR	MP LOCAL ROAD FULTON CREEK (WATERCRS-ST)	BRIDGE CULV	RV 1954	1 1600.0	6.7			44.4 46.8 25-11-2024		2.1
00366 -1	SE SEC 28 TWP 46 RGE 20 W4M CAMROSE CAMROSE CREEK BRIDGE ON LOCAL ROAD NEAR CAMROSE	CENTRAL REGION VERMILION CAMROSE	CAMROSE UNDEFINED CMA CAMROSE	TT LOCAL ROAD CAMROSE CREEK (WATERCRS-ST)	STANDARD BRIDGE	RV 1962 1962	1 8.5	6.1 8.5			33.0 41.9 12-09-2000		3.4
00368 -1	SE SEC 8 TWP 47 RGE 23 W4M WETASKIWIN PIPESTONE CREEK BRIDGE ON LOCAL ROAD, 7 KM NE OF WETASKIWIN	CENTRAL REGION RED DEER CT WETASKIWIN	COUNTY OF WETASKIWIN NO. UNDEFINED CMA MASKWACIS-WETASKIWIN	RB, TT LOCAL ROAD PIPESTONE CREEK (WATERCRS-ST)	MAJOR BRIDGE	RV 1950 1950	2 18.3	7.3 24.4	37.0 64.8 92.5		50.0 61.9 16-10-2023		4.3
00370 -1	NW SEC 2 TWP 29 RGE 4 W5M CREMONA DOGPOUND CREEK BRIDGE ON HIGHWAY 22, 11 KM S OF CREMONA	CENTRAL REGION RED DEER CT MOUNTAIN VIEW	Alberta Transportation (AIT) CMA28 OLDS-DIDSBURY-THREE	SCC 22:16 C1 41.793 DOGPOUND CREEK (WATERCRS-ST)	MAJOR BRIDGE	RV 1993 1993	3 12.0	9.2 30.0 0.0			61.1 55.9 25-06-2023		5.2
00371 -1	NW SEC 30 TWP 49 RGE 23 W4M LEDUC WATERCOURSE CULVERT ON LOCAL ROAD NEAR LEDUC	NORTH CENTRAL REGION STONY PLAIN CT LEDUC	LEDUC COUNTY UNDEFINED CMA MASKWACIS-WETASKIWIN	SP LOCAL ROAD TRIBUTARY TO CLEARWATER CREEK	BRIDGE CULV	RV 1957	1 1500.0	7.3			77.8 71.5 14-11-2023		3.7
00373 -1	SW SEC 21 TWP 38 RGE 27 W4M RED DEER WASKASOO CREEK CULVERT ON LOCAL ROAD, ON 55TH STREET AT RED DEER	CENTRAL REGION RED DEER RED DEER	RED DEER UNDEFINED CMA RED DEER-NORTH	SP LOCAL ROAD WASKASOO CREEK (WATERCRS-ST)	BRIDGE CULV	RV 1952	1 4000.0						
00375 N-2	SW SEC 6 TWP 23 RGE 1 W5M CALGARY FISH CREEK BRIDGE ON HWY 201, IN CALGARY	SOUTHERN REGION CALGARY CALGARY	Mountain View Partners GP SW CAL RING ROAD CALGARY-LOUGHEED	NU 201:06 R1 14.316 FISH CREEK (WATERCRS-ST)	MAJOR BRIDGE	RV 2004 2004	5 61.0	19.4 258.0	28.0 49.0 62.0		72.2 62.4 17-04-2023		
00375 S-3	SE SEC 1 TWP 23 RGE 2 W5M CALGARY FISH CREEK BRIDGE ON HWY 201, IN CALGARY	SOUTHERN REGION CALGARY CT ROCKY VIEW	Mountain View Partners GP SW CAL RING ROAD BANFF-KANANASKIS	NU 201:06 L1 14.593 FISH CREEK (WATERCRS-ST)	MAJOR BRIDGE	RV 2021 2021	5 54.0	20.8 258.0	28.0 49.0 62.0		77.8 62.1 17-04-2023		
00376 -1	NE SEC 8 TWP 23 RGE 2 W5M CALGARY WATERCOURSE BRIDGE ON LOCAL ROAD NEAR CALGARY	SOUTHERN REGION CALGARY TSUUT'INA #145	Federal Indian Affairs UNDEFINED CMA BANFF-KANANASKIS	TT LOCAL ROAD SIX MILE COULEE (WATERCRS-ST)	STANDARD BRIDGE	RV 1927 1927	1 6.1	4.9 6.1					
00377 -1	NW SEC 26 TWP 22 RGE 3 W5M PRIDDIS WATERCOURSE CULVERT ON LOCAL ROAD NEAR PRIDDIS	SOUTHERN REGION CALGARY CT FOOTHILLS	FOOTHILLS COUNTY UNDEFINED CMA BANFF-KANANASKIS	MP LOCAL ROAD TRIBUTARY TO FISH CREEK (WATERCRS-ST)	BRIDGE CULV	RV 1967	1 1524.0	6.0			77.8 48.3 22-09-2020		2.4


		Transportation Infrastructure Management System										2025/03/06	
Bridge Structures Report													
All 'IN SERVICE' Structures - Sorted By: File Number													
Page 10 of 772													
BF	Legal Land Location Structure Name Location Description	Region District Municipality	Managed By CMA Constituency	Span Types Located On Located Over	Structure Type	Usage Yr Built Yr Supstr	No. Spans Pipes Max Span Length Max Pipe Dia	Clear Rdwy Nom Length Skew	Single (t) Semi (t) Train (t)	Stru Suff Insp	Rat. % Rat. % Date	Theor VCL On Meas VCL On	Deck Height Theor VCL Over Meas VCL Over
00379 -1	NE SEC 26 TWP 36 RGE 2 W5M MARKERVILLE MEDICINE RIVER BRIDGE ON LOCAL ROAD, AT E DBY OF MARKERVILLE	CENTRAL REGION RED DEER CT RED DEER	RED DEER COUNTY UNDEFINED CMA INNISFAIL-SYLVAN LAKE	TH LOCAL ROAD MEDICINE RIVER (WATERCRS-ST)	MAJOR BRIDGE	RV 1931 1931	1 54.9	5.5 54.9 -45.0	21.8 38.1 48.9		50.0 46.4	6.1	8.2
00380 -1	NW SEC 16 TWP 8 RGE 21 W4M LETHBRIDGE SIX MILE COULEE (TRIBUTARY TO OLDMAN RIVER) CULVERT ON HIGHWAY 5, AT	SOUTHERN REGION LETHBRIDGE LETHBRIDGE	LETHBRIDGE UNDEFINED CMA LETHBRIDGE-EAST	SP 5:07 R1 0.566, 5:07 L1 0.568 TRIBUTARY TO OLDMAN RIVER (WATERCRS-	BRIDGE CULV	RV 1955	1 2745.0	15.8			66.7 73.5	26-02-2008	30.2
00381 -1	SW SEC 5 TWP 33 RGE 28 W4M OLDS LONEPINE CREEK CULVERT ON PROVINCIAL HIGHWAY 27 NEAR OLDS	CENTRAL REGION RED DEER CT MOUNTAIN VIEW	Alberta Transportation (AIT) CMA29 OLDS-DIDSBURY-THREE	SPE 27:08 C1 5.640 LONEPINE CREEK (WATERCRS-ST)	BRIDGE CULV	RV 1962	1 2740.0	11.1			55.6 60.6	13-02-2023	7.0
00382 -1	SW SEC 30 TWP 31 RGE 1 W5M DIDSBURY ROSEBUD RIVER BRIDGE ON LOCAL ROAD NEAR DIDSBURY	CENTRAL REGION RED DEER CT MOUNTAIN VIEW	MOUNTAIN VIEW COUNTY UNDEFINED CMA OLDS-DIDSBURY-THREE	HC LOCAL ROAD ROSEBUD RIVER (WATERCRS-ST)	STANDARD BRIDGE	RV 1964 1964	3 8.5	7.3 20.7	28.0 49.0 65.5		38.9 57.4	30-04-2024	4.0
00383 -1	SW SEC 20 TWP 31 RGE 27 W4M SUNNYSLOPE LONEPINE CREEK BRIDGE ON PROVINCIAL HIGHWAY 582 NEAR SUNNYSLOPE	CENTRAL REGION RED DEER CT MOUNTAIN VIEW	Alberta Transportation (AIT) CMA29 OLDS-DIDSBURY-THREE	PGO 582:04 C1 15.551 LONEPINE CREEK (WATERCRS-ST)	STANDARD BRIDGE	RV 1958 1958	3 8.5	9.1 25.5	29.9 52.4 74.9		38.9 55.4	27-01-2022	5.2
00384 -1	SW SEC 7 TWP 12 RGE 27 W4M CLARESHOLM TROUT CREEK BRIDGE ON LOCAL ROAD NEAR CLARESHOLM	SOUTHERN REGION LETHBRIDGE MD WILLOW CREEK	M.D. OF WILLOW CREEK NO. UNDEFINED CMA LIVINGSTONE-MACLEOD	PG LOCAL ROAD TROUT CREEK (WATERCRS-ST)	STANDARD BRIDGE	RV 1954 1954	3 8.5	7.3 25.5	28.0 49.0 62.0		50.0 62.3	07-09-2021	3.0
00386 -1	NW SEC 25 TWP 27 RGE 1 W5M CROSSFIELD NOSE CREEK BRIDGE ON LOCAL ROAD NEAR CROSSFIELD	SOUTHERN REGION CALGARY CT ROCKY VIEW	ROCKY VIEW COUNTY UNDEFINED CMA AIRDRIE-EAST	HC LOCAL ROAD NOSE CREEK (WATERCRS-ST)	STANDARD BRIDGE	RV 1969 1969	2 6.1	7.3 12.2	28.0 49.0 65.5		44.4 60.4	18-06-2021	2.7
00388 -1	SE SEC 3 TWP 46 RGE 21 W4M CAMROSE LOCAL ROAD OVER CNR NEAR CAMROSE	CENTRAL REGION VERMILION CT CAMROSE	CAMROSE COUNTY UNDEFINED CMA CAMROSE	TT LOCAL ROAD RAILWAY CNR	STANDARD BRIDGE	RO 1959 1959	5 7.0	7.3 30.5 29.0	18.0 33.0 48.0		55.6 56.2	28-09-2020	7.0 6.9
00389 -2	SW SEC 3 TWP 35 RGE 27 W4M INNISFAIL WATERCOURSE CULVERT ON LOCAL ROAD NEAR INNISFAIL	CENTRAL REGION RED DEER CT RED DEER	RED DEER COUNTY UNDEFINED CMA INNISFAIL-SYLVAN LAKE	MP LOCAL ROAD TRIBUTARY TO KNEEHILLS CREEK	BRIDGE CULV	RV 2009	1 1500.0	8.0			55.6 56.3	26-01-2024	
00390 -2	SE SEC 25 TWP 12 RGE 21 W4M PICTURE BUTTE WATERCOURSE CULVERT ON LOCAL ROAD NEAR PICTURE BUTT	SOUTHERN REGION LETHBRIDGE CT LETHBRIDGE	Unknown Private Organization or UNDEFINED CMA CARDSTON-SIKSIKA	MP;MP LOCAL ROAD TRIBUTARY TO LITTLE BOW RIVER	BRIDGE CULV	RV 2007	2 1400.0	8.0			77.8 74.2	17-11-2014	2.5
00392 -1	SE SEC 4 TWP 51 RGE 19 W4M TOFIELD KATCHEMUT CREEK CULVERT ON PROVINCIAL HIGHWAY 14 NEAR TOFIELD	CENTRAL REGION VERMILION CT BEAVER	Alberta Transportation (AIT) CMA09 CAMROSE	SPE 14:06 C1 36.017 KATCHEMUT CREEK (WATERCRS-ST)	BRIDGE CULV	RV 1982	1 2744.0	13.5			66.7 65.5	24-01-2024	5.7
00393 -1	SW SEC 1 TWP 49 RGE 27 W4M CALMAR CONJURING CREEK CULVERT ON LOCAL ROAD, 8 KM SW OF CALMAR	NORTH CENTRAL REGION STONY PLAIN CT LEDUC	LEDUC COUNTY UNDEFINED CMA DRAYTON VALLEY-DEVON	SP LOCAL ROAD CONJURING CREEK (WATERCRS-ST)	BRIDGE CULV	RV 1989	1 3670.0	10.0			44.4 60.8	18-03-2022	5.1
00394 -1	SE SEC 13 TWP 55 RGE 19 W4M LAMONT BEAVERHILL C BRIDGE ON LOCAL ROAD NEAR LAMONT	CENTRAL REGION VERMILION CT LAMONT	LAMONT COUNTY UNDEFINED CMA FORT SASKATCHEWAN-	PG LOCAL ROAD BEAVERHILL CREEK (WATERCRS-ST)	STANDARD BRIDGE	RV 1961 1961	3 8.5	7.3 20.7 0.0	28.0 49.0 62.0		44.4 59.1	12-08-2021	4.0
00395 -1	NE SEC 36 TWP 7 RGE 4 W5M FRANK CROWSNEST RIVER BRIDGE ON HIGHWAY 3, AT FRANK	SOUTHERN REGION LETHBRIDGE SPM CROWSNEST PASS	Alberta Transportation (AIT) CMA26 LIVINGSTONE-MACLEOD	CT 3:02 C1 22.484 CROWSNEST RIVER (WATERCRS-ST)	MAJOR BRIDGE	RV 1955 1955	3 22.9	12.0 35.7	28.0 49.0 62.0		61.1 56.7	31-01-2024	4.3
00395 BXL-2	NE SEC 36 TWP 7 RGE 4 W5M CROWSNEST RIVER BRIDGE ON HIGHWAY 3, AT FRANK	SOUTHERN REGION LETHBRIDGE SPM CROWSNEST PASS	Alberta Transportation (AIT) CMA26 LIVINGSTONE-MACLEOD	CROWSNEST RIVER (WATERCRS-ST)	EXTENDED BANK P ROTECTION	1955							
00399 -1	NE SEC 30 TWP 37 RGE 2 W5M RED DEER WATERCOURSE CULVERT ON LOCAL ROAD NEAR RED DEER	CENTRAL REGION RED DEER CT RED DEER	RED DEER COUNTY UNDEFINED CMA RIMBEY-ROCKY MOUNTAIN	RPP;MP;MP;MP LOCAL ROAD TRIBUTARY TO MEDICINE RIVER	BRIDGE CULV	RV 1987	4 1842.0	7.3			22.2 34.1	16-10-2023	
00401 -1	NW SEC 25 TWP 49 RGE 27 W4M CALMAR CONJURING CREEK CULVERT ON HIGHWAY 39, AT S BOUNDARY OF CALMAR	NORTH CENTRAL REGION STONY PLAIN CALMAR	Alberta Transportation (AIT) CMA11 DRAYTON VALLEY-DEVON	SP 39:10 C1 11.660 CONJURING CREEK (WATERCRS-ST)	BRIDGE CULV	RV 1978	1 4900.0	13.8			55.6 51.0	21-11-2024	8.8
00402 -2	SE SEC 33 TWP 49 RGE 26 W4M LEDUC EIGHT MILE CREEK CULVERT ON HWY 39, 10 KM W OF LEDUC	NORTH CENTRAL REGION STONY PLAIN CT LEDUC	Alberta Transportation (AIT) CMA11 DRAYTON VALLEY-DEVON	BP 39:10 C1 17.216 TRIBUTARY TO CONJURING CREEK	BRIDGE CULV	RV 2015	1 2744.0	13.4			88.9 79.0	21-11-2024	
00407 -2	NW SEC 22 TWP 2 RGE 27 W4M Mountain View ENV IRRIGATION CANAL BRIDGE ON LOCAL ROAD NEAR CARDSTON	SOUTHERN REGION LETHBRIDGE CT CARDSTON	Alberta Transportation (AIT) UNDEFINED CMA CARDSTON-SIKSIKA	MP;MP LOCAL ROAD MVI - IRRIGATION C (WATERCRS-IC)	BRIDGE CULV	IC 2003	2 1400.0	5.0			77.8 70.4	27-06-2022	2.5
00408 -2	NE SEC 7 TWP 2 RGE 27 W4M Mountain View ENV IRRIGATION CANAL BRIDGE ON LOCAL ROAD NEAR CARDSTON	SOUTHERN REGION LETHBRIDGE CT CARDSTON	Alberta Transportation (AIT) UNDEFINED CMA CARDSTON-SIKSIKA	MP;MP LOCAL ROAD MVI - IRRIGATION C (WATERCRS-IC)	BRIDGE CULV	IC 2003	2 1400.0	5.0			77.8 78.1	27-06-2022	1.7
00410 -1	SW SEC 36 TWP 43 RGE 27 W4M PONOKA BATTLE RIVER BRIDGE ON LOCAL ROAD, 22 KM NW OF PONOKA	CENTRAL REGION RED DEER CT PONOKA	PONOKA COUNTY UNDEFINED CMA LACOMBE-PONOKA	PT LOCAL ROAD BATTLE RIVER (WATERCRS-ST)	MAJOR BRIDGE	RV 1942 1955	1 30.5	7.3 30.5 0.0	38.4 62.0 72.8		61.1 66.2	10-11-2023	5.8

		Transportation Infrastructure Management System Bridge Structures Report All 'IN SERVICE' Structures - Sorted By: File Number										2025/03/06	
												Page 11 of 772	
BF	Legal Land Location Structure Name Location Description	Region District Municipality	Managed By CMA Constituency	Span Types Located On Located Over	Structure Type	Usage Yr Built Yr Supstr	No. Spans Pipes Max Span Length Max Pipe Dia	Clear Rdwy Nom Length Skew	Single (t) Semi (t) Train (t)	Stru Suff Insp	Rat. % Rat. % Date	Theor VCL On Meas VCL On	Deck Height Theor VCL Over Meas VCL Over
00414 -1	NW SEC 4 TWP 35 RGE 28 W4M INNISFAIL MUD CREEK CULVERT ON LOCAL ROAD NEAR INNISFAIL	CENTRAL REGION RED DEER CT RED DEER	RED DEER COUNTY UNDEFINED CMA INNISFAIL-SYLVAN LAKE	MP:MP LOCAL ROAD TRIBUTARY TO RED DEER RIVER	BRIDGE CULV	RV 1997	2 1500.0	9.0 0.0			66.7 75.3 02-03-2023		1.8
00415 -1	SW SEC 34 TWP 40 RGE 22 W4M MIRROR PARLBY CREEK CULVERT ON HIGHWAY 21, 2 KM N OF MIRROR	CENTRAL REGION RED DEER CT LACOMBE	Alberta Transportation (AIT) CMA20 LACOMBE-PONOKA	RPE 21:20 C1 12.875 PARLBY CREEK (WATERCRS-ST)	BRIDGE CULV	RV 1986	1 6150.0	11.0 -40.0			66.7 63.6 10-03-2023		5.5
00416 -1	SW SEC 18 TWP 51 RGE 18 W4M TOFIELD KATCHEMUT CREEK CULVERT ON PROVINCIAL HIGHWAY 834 NEAR TOFIELD	CENTRAL REGION VERMILION CT BEAVER	Alberta Transportation (AIT) CMA14 CAMROSE	MP 834:04 C1 3.715 KATCHEMUT CREEK (WATERCRS-ST)	BRIDGE CULV	RV 1997	1 3000.0	8.2			77.8 73.6 22-11-2022		4.3
00418 -1	NE SEC 34 TWP 22 RGE 20 W4M HUSSAR CROWFOOT CREEK BRIDGE ON LOCAL ROAD, 16 KM S OF HUSSAR	SOUTHERN REGION CALGARY CT WHEATLAND	WHEATLAND COUNTY UNDEFINED CMA OLDS-DIDSBURY-THREE	DBT LOCAL ROAD CROWFOOT CREEK (WATERCRS-ST)	MAJOR BRIDGE	RV 1982 1982	3 18.0	8.6 42.0 -30.0	28.0 49.0 62.0		72.2 67.5 10-01-2022		7.9
00419 -2	SW SEC 27 TWP 35 RGE 1 W5M BOWDEN WATERCOURSE CULVERT ON LOCAL ROAD, 6 KM W OF INNISFAIL	CENTRAL REGION RED DEER CT RED DEER	RED DEER COUNTY UNDEFINED CMA INNISFAIL-SYLVAN LAKE	MP:MP LOCAL ROAD TRIBUTARY TO RED DEER RIVER	BRIDGE CULV	RV 2015	2 2400.0	7.3 0.0			100.0 94.3 31-10-2024		
00425 -1	SE SEC 5 TWP 30 RGE 4 W5M CREMONA ATKINS CREEK BRIDGE ON LOCAL ROAD NEAR CREMONA	CENTRAL REGION RED DEER CT MOUNTAIN VIEW	MOUNTAIN VIEW COUNTY UNDEFINED CMA RIMBEY-ROCKY MOUNTAIN	HC LOCAL ROAD TRIBUTARY TO LITTLE RED DEER RIVER	STANDARD BRIDGE	RV 1968 1968	1 6.1	7.3 6.1	28.0 49.0 65.5		66.7 69.9 09-03-2021		3.7
00427 -1	SW SEC 5 TWP 56 RGE 19 W4M LAMONT BEAVERHILL C BRIDGE ON LOCAL ROAD NEAR LAMONT	CENTRAL REGION VERMILION CT LAMONT	LAMONT COUNTY UNDEFINED CMA FORT SASKATCHEWAN-	PGO LOCAL ROAD BEAVERHILL CREEK (WATERCRS-ST)	STANDARD BRIDGE	RV 1967 1967	3 8.5	7.3 25.5 0.0	29.9 52.4 74.9		55.6 69.9 13-07-2022		4.9
00428 -2	NW SEC 25 TWP 22 RGE 4 W5M PRIDDIS PRIDDIS CREEK BRIDGE ON LOCAL ROAD, 8 km W OF PRIDDIS	SOUTHERN REGION CALGARY CT FOOTHILLS	FOOTHILLS COUNTY UNDEFINED CMA BANFF-KANANASKIS	SL LOCAL ROAD PRIDDIS CREEK (WATERCRS-ST)	STANDARD BRIDGE	RV 2011 2011	1 14.0	8.9 14.0 0.0	28.0 49.0 62.0		100.0 86.9 21-12-2016		
00429 -1	NE SEC 26 TWP 22 RGE 4 W5M PRIDDIS PRIDDIS CREEK CULVERT ON HIGHWAY 22, 10 KM W OF PRIDDIS	SOUTHERN REGION CALGARY CT FOOTHILLS	Alberta Transportation (AIT) CMA27 BANFF-KANANASKIS	RPB 22:14 C1 10.610 PRIDDIS CREEK (WATERCRS-ST)	BRIDGE CULV	RV 1993	1 5040.0	11.0 30.0			55.6 53.8 13-08-2024		4.5
00432 -1	NW SEC 18 TWP 42 RGE 26 W4M PONOKA WATERCOURSE BRIDGE ON LOCAL ROAD NEAR PONOKA	CENTRAL REGION RED DEER CT PONOKA	PONOKA COUNTY UNDEFINED CMA LACOMBE-PONOKA	PG LOCAL ROAD TRIBUTARY TO WHELP BROOK (WATERCRS-	STANDARD BRIDGE	RV 1952 1952	1 6.1	9.1 6.1	28.0 49.0 62.0		50.0 65.5 06-10-2022		2.4
00433 -1	SE SEC 2 TWP 30 RGE 3 W5M CARSTAIRS BEAVERDAM CREEK BRIDGE ON PROVINCIAL HIGHWAY 580 NEAR CARSTAIRS	CENTRAL REGION RED DEER CT MOUNTAIN VIEW	Alberta Transportation (AIT) CMA28 OLDS-DIDSBURY-THREE	PGO 580:02 C1 13.112 BEAVERDAM CREEK (WATERCRS-ST)	STANDARD BRIDGE	RV 1961 1961	3 8.5	9.1 25.5	29.9 52.4 74.9		27.8 48.9 06-10-2022		4.3
00434 -1	SW SEC 4 TWP 30 RGE 4 W5M CREMONA SPRING CREEK BRIDGE ON LOCAL ROAD NEAR CREMONA	CENTRAL REGION RED DEER CT MOUNTAIN VIEW	MOUNTAIN VIEW COUNTY UNDEFINED CMA RIMBEY-ROCKY MOUNTAIN	HC LOCAL ROAD TRIBUTARY TO LITTLE RED DEER RIVER	STANDARD BRIDGE	RV 1970 1970	1 6.1	7.3 6.1 15.0	28.0 49.0 65.5		50.0 65.6 09-03-2021		2.3
00435 -1	SW SEC 13 TWP 52 RGE 25 W4M RNBOW ACC BR (B028) WHITEMUD CREEK BRIDGE ON LOCAL ROAD NEAR RNBOW ACC BR	NORTH CENTRAL REGION STONY PLAIN EDMONTON	EDMONTON UNDEFINED CMA EDMONTON-WHITEMUD	VS LOCAL ROAD WHITEMUD CREEK (WATERCRS-ST)	MAJOR BRIDGE	RV 1937 1937	3 16.8	9.6 47.1 22.0			44.4 57.2 25-06-2024		7.0
00436 -1	NE SEC 31 TWP 54 RGE 26 W4M VILLENEUVE STURGEON RIVER BRIDGE ON HIGHWAY 44, 6 KM N OF VILLENEUVE	NORTH CENTRAL REGION STONY PLAIN CT STURGEON	Alberta Transportation (AIT) CMA11 LAC STE. ANNE-PARKLAND	DBC 44:00 C1 16.271 STURGEON RIVER (WATERCRS-ST)	MAJOR BRIDGE	RV 2000 2000	1 40.0	11.8 40.0	28.0 49.0 62.0		72.2 65.7 13-09-2023		7.3
00437 -1	SE SEC 18 TWP 38 RGE 2 W5M EVARTS MEDICINE RIVER BRIDGE ON LOCAL ROAD, 6 KM S OF BENALTO	CENTRAL REGION RED DEER CT RED DEER	RED DEER COUNTY UNDEFINED CMA RIMBEY-ROCKY MOUNTAIN	PM LOCAL ROAD MEDICINE RIVER (WATERCRS-ST)	MAJOR BRIDGE	RV 1970 1970	3 19.2	5.5 57.6 30.0			61.1 65.8 01-08-2024		7.6
00438 -1	SW SEC 12 TWP 56 RGE 20 W4M BRUDERHEIM BEAVERHILL CREEK BRIDGE ON LOCAL ROAD, 5 KM NE OF BRUDERHEIM	CENTRAL REGION VERMILION CT LAMONT	LAMONT COUNTY UNDEFINED CMA FORT SASKATCHEWAN-	SM LOCAL ROAD BEAVERHILL CREEK (WATERCRS-ST)	STANDARD BRIDGE	RV 1987 1987	3 10.0	7.6 30.0 0.0	28.0 49.0 62.0		50.0 61.5 12-08-2021		6.2
00439 -1	SW SEC 15 TWP 40 RGE 1 W5M BENTLEY BLINDMAN RIVER BRIDGE ON LOCAL ROAD, 4 KM S OF BENTLEY	CENTRAL REGION RED DEER CT LACOMBE	LACOMBE COUNTY UNDEFINED CMA RIMBEY-ROCKY MOUNTAIN	TH LOCAL ROAD BLINDMAN RIVER (WATERCRS-ST)	MAJOR BRIDGE	RV 1926 1926	1 38.1	5.0 38.1 45.0	16.8 30.2 44.8		50.0 38.4 12-05-2022	4.6	5.8
00440 -1	SW SEC 6 TWP 50 RGE 18 W4M TOFIELD WATERCOURSE CULVERT ON PROVINCIAL HIGHWAY 834 NEAR TOFIELD	CENTRAL REGION VERMILION CT BEAVER	Alberta Transportation (AIT) CMA16 CAMROSE	MP 834:02 C1 29.237 TRIBUTARY TO AMISK CREEK (WATERCRS-	BRIDGE CULV	RV 1983	1 2200.0	9.3			33.3 45.0 22-11-2022		4.6
00442 -2	SW SEC 36 TWP 35 RGE 1 W5M INNISFAIL BUFFALO CREEK CULVERT ON LOCAL ROAD, 7 KM NW OF INNISFAIL	CENTRAL REGION RED DEER CT RED DEER	RED DEER COUNTY UNDEFINED CMA INNISFAIL-SYLVAN LAKE	MP LOCAL ROAD TRIBUTARY TO RED DEER RIVER	BRIDGE CULV	RV 2015	1 3000.0	7.0			55.6 72.5 31-10-2024		
00443 -1	SW SEC 16 TWP 45 RGE 18 W4M KELSEY DRIEDMEAT CREEK BRIDGE ON LOCAL ROAD NEAR KELSEY	CENTRAL REGION VERMILION CT CAMROSE	CAMROSE COUNTY UNDEFINED CMA CAMROSE	HC LOCAL ROAD DRIEDMEAT CREEK (WATERCRS-ST)	STANDARD BRIDGE	RV 1966 1966	3 6.1	8.2 18.3	28.0 49.0 65.5		50.0 65.4 01-09-2020		4.0
00444 -1	NW SEC 9 TWP 45 RGE 19 W4M EDBERG DRIEDMEAT CREEK BRIDGE ON HIGHWAY 56, 14 KM NE OF EDBERG	CENTRAL REGION VERMILION CT CAMROSE	Alberta Transportation (AIT) CMA16 CAMROSE	SM 56:16 C1 32.866 DRIEDMEAT CREEK (WATERCRS-ST)	STANDARD BRIDGE	RV 1979 1979	3 11.0	11.3 33.0 -30.0	28.0 49.0 62.0		50.0 52.9 31-07-2023		6.7

		<div>Transportation Infrastructure Management System</div> <div>Bridge Structures Report</div> <div>All 'IN SERVICE' Structures - Sorted By: File Number</div>										2025/03/06	
												Page 12 of 772	
BF	Legal Land Location Structure Name Location Description	Region District Municipality	Managed By CMA Constituency	Span Types Located On Located Over	Structure Type	Usage Yr Built Yr Supstr	No. Spans Pipes Max Span Length Max Pipe Dia	Clear Rdwy Nom Length Skew	Single (t) Semi (t) Train (t)	Stru Suff Insp	Rat. % Rat. % Date	Theor VCL On Meas VCL On	Deck Height Theor VCL Over Meas VCL Over
00445 -2	SW SEC 2 TWP 47 RGE 20 W4M CAMROSE CAMROSE CREEK BRIDGE ON HWY 13, 3 KM N OF CAMROSE	CENTRAL REGION VERMILION CAMROSE	CAMROSE UNDEFINED CMA CAMROSE	SLW 13:11 L1 4.333, 13:11 R1 4.332 CAMROSE CREEK (WATERCRS-ST)	STANDARD BRIDGE	RV 2018 2018	1 14.0	14.0	28.0 49.0 62.0		83.3 78.9 27-01-2020		
00446 -1	SW SEC 14 TWP 47 RGE 20 W4M CAMROSE CAMROSE CREEK BRIDGE ON LOCAL ROAD NEAR CAMROSE	CENTRAL REGION VERMILION CT CAMROSE	CAMROSE COUNTY UNDEFINED CMA CAMROSE	SM LOCAL ROAD CAMROSE CREEK (WATERCRS-ST)	STANDARD BRIDGE	RV 1979 1979	1 10.0	7.6 10.0	28.0 49.0 62.0		50.0 64.1 22-09-2022		3.4
00447 -1	NW SEC 2 TWP 12 RGE 1 W4M WALSH MACKAY CREEK BRIDGE ON LOCAL ROAD, 2 KM N OF WALSH	SOUTHERN REGION LETHBRIDGE CT CYPRESS	CYPRESS COUNTY UNDEFINED CMA CYPRESS-MEDICINE HAT	SM LOCAL ROAD MACKAY CREEK (WATERCRS-ST)	STANDARD BRIDGE	RV 1990 1990	3 10.0	7.6 30.0 -15.0	28.0 49.0 62.0		61.1 66.0 01-06-2024		5.4
00448 -1	SE SEC 17 TWP 5 RGE 29 W4M PINCHER CREEE INDIANFARM C CULVERT ON LOCAL ROAD NEAR PINCHER CREE	SOUTHERN REGION LETHBRIDGE MD PINCHER CREEK	M.D. OF PINCHER CREEK NO. UNDEFINED CMA LIVINGSTONE-MACLEOD	SPE LOCAL ROAD INDIANFARM CREEK (WATERCRS-ST)	BRIDGE CULV	RV 1958	1 3008.0	9.4			55.6 67.9 28-06-2023		4.7
00449 -2	SW SEC 28 TWP 5 RGE 29 W4M PINCHER CREEK INDIANFARM C BRIDGE ON LOCAL ROAD NEAR PINCHER CREE	SOUTHERN REGION LETHBRIDGE MD PINCHER CREEK	M.D. OF PINCHER CREEK NO. UNDEFINED CMA LIVINGSTONE-MACLEOD	SL LOCAL ROAD INDIANFARM CREEK (WATERCRS-ST)	STANDARD BRIDGE	RV 2009 2009	2 10.0	9.0 20.0	28.0 49.0 62.0		100.0 88.0 14-10-2021		
00450 -1	NE SEC 20 TWP 7 RGE 2 W5M LUNDBRECK ROCREEK CREEK CULVERT ON HIGHWAY 3, 5 KM W OF LUNDBRECREEK	SOUTHERN REGION LETHBRIDGE MD PINCHER CREEK	Alberta Transportation (AIT) CMA26 LIVINGSTONE-MACLEOD	SP-AP-SP 3:04 C1 6.433 ROCK CREEK (WATERCRS-ST)	BRIDGE CULV	RV 1950	1 2670.0	13.0			55.6 55.5 31-01-2024		18.6
00451 -1	NE SEC 31 TWP 7 RGE 1 W5M LUNDBRECK TODD CREEK BRIDGE ON LOCAL ROAD, 6 KM NW OF COWLEY	SOUTHERN REGION LETHBRIDGE MD PINCHER CREEK	M.D. OF PINCHER CREEK NO. UNDEFINED CMA LIVINGSTONE-MACLEOD	SC LOCAL ROAD TODD CREEK (WATERCRS-ST)	STANDARD BRIDGE	RV 1991 1991	3 11.0	8.8 33.0 20.0	28.0 49.0 62.0		77.8 74.9 22-10-2021		6.8
00452 -2	NW SEC 13 TWP 8 RGE 2 W5M LUNDBRECK COW CREEK BRIDGE ON LOCAL ROAD NEAR LUNDBRECREEK	SOUTHERN REGION LETHBRIDGE MD PINCHER CREEK	M.D. OF PINCHER CREEK NO. UNDEFINED CMA LIVINGSTONE-MACLEOD	SL LOCAL ROAD COW CREEK (WATERCRS-ST)	STANDARD BRIDGE	RV 2010 2010	1 12.8	8.9 12.8			100.0 83.1 01-09-2020		3.6
00453 -2	SW SEC 15 TWP 34 RGE 2 W5M BOWDEN OLDS CREEK BRIDGE ON LOCAL ROAD, 17 KM W OF BOWDEN	CENTRAL REGION RED DEER CT RED DEER	RED DEER COUNTY UNDEFINED CMA INNISFAIL-SYLVAN LAKE	SLW LOCAL ROAD OLDS CREEK (WATERCRS-ST)	STANDARD BRIDGE	RV 2018 2018	1 12.0	8.9 12.0 0.0	28.0 49.0 62.0		100.0 84.0 07-12-2023		
00456 -1	NW SEC 24 TWP 46 RGE 23 W4M GWYNNE RODBERG CREEK BRIDGE ON LOCAL ROAD NEAR GWYNNE	CENTRAL REGION RED DEER CT WETASKIWIN	COUNTY OF WETASKIWIN NO. UNDEFINED CMA MASKWACIS-WETASKIWIN	HC LOCAL ROAD WEILLER CREEK (WATERCRS-ST)	STANDARD BRIDGE	RV 1968 1968	3 8.5	7.3 20.7	28.0 49.0 65.5		44.4 55.7 14-04-2024		5.2
00457 -1	SW SEC 19 TWP 29 RGE 23 W4M CARBON CPR OVERPASS ON HIGHWAY 21, 4 KM W OF CARBON	CENTRAL REGION HANNA CT KNEEHILL	Alberta Transportation (AIT) CMA20 OLDS-DIDSBURY-THREE	CT 21:14 C1 11.899 RAILWAY CPR	MAJOR BRIDGE	RO 1959 1959	3 23.8	11.6 58.0 31.0	31.5 49.0 64.6		66.7 61.5 08-03-2023		8.8 6.1
00460 -1	SE SEC 22 TWP 30 RGE 3 W5M CARSTAIRS DOGPOUND CREEK BRIDGE ON LOCAL ROAD NEAR CARSTAIRS	CENTRAL REGION RED DEER CT MOUNTAIN VIEW	MOUNTAIN VIEW COUNTY UNDEFINED CMA OLDS-DIDSBURY-THREE	HC LOCAL ROAD DOGPOUND CREEK (WATERCRS-ST)	STANDARD BRIDGE	RV 1972 1972	3 11.6	7.3 34.8 30.0	35.3 57.6 82.2		38.9 56.8 04-03-2021		6.7
00461 -2	SE SEC 29 TWP 2 RGE 24 W4M WOOLFORD ROLPH CREEK BRIDGE ON LOCAL ROAD, 12 KM SE OF CARDSTON	SOUTHERN REGION LETHBRIDGE CT CARDSTON	CARDSTON COUNTY UNDEFINED CMA CARDSTON-SIKSIKA	RPE LOCAL ROAD ROLPH CREEK (WATERCRS-ST)	BRIDGE CULV	RV 2000	1 4965.0	8.0			77.8 78.9 21-11-2023		5.0
00462 -1	SW SEC 5 TWP 3 RGE 26 W4M CARDSTON 2ND ORDER TRIBUTARY TO BULLHORN COULEE CULVERT ON HIGHWAY 5, 2 KM W OF	SOUTHERN REGION LETHBRIDGE CT CARDSTON	Alberta Transportation (AIT) CMA25 CARDSTON-SIKSIKA	MP 5:02 C1 27.349 2ND ORDER TRIBUTARY TO BULLHORN	BRIDGE CULV	RV 1993	1 2400.0	21.5 -5.0			88.9 77.9 26-04-2023		8.0
00463 -1	SW SEC 3 TWP 3 RGE 26 W4M CARDSTON WATERCOURSE CULVERT ON LOCAL ROAD NEAR CARDSTON	SOUTHERN REGION LETHBRIDGE CT CARDSTON	CARDSTON COUNTY UNDEFINED CMA CARDSTON-SIKSIKA	MP LOCAL ROAD TRIBUTARY TO BULLHORN COULEE	BRIDGE CULV	RV 1991	1 1600.0	7.9			88.9 84.1 28-10-2020		5.7
00465 -1	SW SEC 4 TWP 3 RGE 26 W4M LEAVITT WATERCOURSE CULVERT ON LOCAL ROAD NEAR LEAVITT	SOUTHERN REGION LETHBRIDGE CT CARDSTON	CARDSTON COUNTY UNDEFINED CMA CARDSTON-SIKSIKA	MP LOCAL ROAD 2ND ORDER TRIBUTARY TO BULLHORN	BRIDGE CULV	RV 1995	1 1800.0	8.0 -20.0			77.8 77.4 26-04-2021		3.6
00466 -1	NE SEC 12 TWP 3 RGE 26 W4M CARDSTON LAYTON CREEK CULVERT ON PROVINCIAL HIGHWAY 5 NEAR CARDSTON	SOUTHERN REGION LETHBRIDGE CT CARDSTON	Alberta Transportation (AIT) CMA25 CARDSTON-SIKSIKA	MP 5:02 C1 36.134 LAYTON CREEK (WATERCRS-ST)	BRIDGE CULV	RV 1992	1 2400.0	12.6 -35.0			88.9 74.1 26-04-2023		6.2
00467 -1	NW SEC 20 TWP 25 RGE 25 W4M STRATHMORE SERVICEBERRY CULVERT ON LOCAL ROAD NEAR STRATHMORE	SOUTHERN REGION CALGARY CT WHEATLAND	WHEATLAND COUNTY UNDEFINED CMA CHESTERMERE-	SP-MP;SP-MP LOCAL ROAD SERVICEBERRY CREEK (WATERCRS-ST)	BRIDGE CULV	RV 1962	2 3000.0	8.0 -35.0			22.2 54.6 11-05-2023		8.8
00468 -2	SE SEC 4 TWP 6 RGE 30 W4M PINCHER CREEK KETTLES CREEK CULVERT ON LOCAL ROAD, 9 KM SW OF PINCHER CREEK	SOUTHERN REGION LETHBRIDGE MD PINCHER CREEK	M.D. OF PINCHER CREEK NO. UNDEFINED CMA LIVINGSTONE-MACLEOD	MP LOCAL ROAD KETTLES CREEK (WATERCRS-ST)	BRIDGE CULV	RV 2017	1 2700.0	9.5 15.0			88.9 88.2 10-06-2022		
00470 -1	SE SEC 2 TWP 6 RGE 1 W5M PINCHER CREEE WATERCOURSE CULVERT ON LOCAL ROAD NEAR PINCHER CREE	SOUTHERN REGION LETHBRIDGE MD PINCHER CREEK	M.D. OF PINCHER CREEK NO. UNDEFINED CMA LIVINGSTONE-MACLEOD	MP LOCAL ROAD TRIBUTARY TO PINCHER CREEK	BRIDGE CULV	RV 1988	1 1600.0	8.0 10.0			33.3 53.1 20-10-2021		6.3
00471 -1	SE SEC 2 TWP 6 RGE 1 W5M PINCHER CREEE PINCHER CREEK CULVERT ON LOCAL ROAD NEAR PINCHER CREE	SOUTHERN REGION LETHBRIDGE MD PINCHER CREEK	M.D. OF PINCHER CREEK NO. UNDEFINED CMA LIVINGSTONE-MACLEOD	SP LOCAL ROAD TRIBUTARY TO PINCHER CK (WATERCRS-ST)	BRIDGE CULV	RV 1960	1 1830.0	8.9 -30.0			44.4 56.8 27-05-2024		5.2

		Transportation Infrastructure Management System Bridge Structures Report All 'IN SERVICE' Structures - Sorted By: File Number										2025/03/06			
														Page 13 of 772	
BF	Legal Land Location Structure Name Location Description	Region District Municipality	Managed By CMA Constituency	Span Types Located On Located Over	Structure Type	Usage Yr Built Yr Supstr	No. Spans Pipes Max Span Length Max Pipe Dia	Clear Rdwy Nom Length Skew	Single (t) Semi (t) Train (t)	Stru Suff Insp	Rat. % Rat. % Date	Theor VCL On Meas VCL On	Deck Height Theor VCL Over Meas VCL Over		
00472 -1	NW SEC 13 TWP 54 RGE 22 W4M FORT SASK ROSS CREEK 3 CULVERT ON LOCAL ROAD NEAR FORT SASK	NORTH CENTRAL REGION STONY PLAIN CT STRATHCONA	STRATHCONA COUNTY UNDEFINED CMA FORT SASKATCHEWAN-	SP LOCAL ROAD ROSS CREEK (WATERCRS-ST)	BRIDGE CULV	RV 1961	1 2740.0	6.1			66.7 62.9 01-10-2020		7.0		
00475 -1	SW SEC 2 TWP 39 RGE 22 W4M STETTTLER TAIL CREEK CULVERT ON HIGHWAY 11, 4 KM W OF NEVIS	CENTRAL REGION HANNA CT STETTTLER	Alberta Transportation (AIT) CMA20 DRUMHELLER-STETTTLER	SP 11:16 C1 33.439 TAIL CREEK (WATERCRS-ST)	BRIDGE CULV	RV 1999	1 4300.0	13.0 -17.0			77.8 70.8 22-09-2024		16.8		
00476 -1	SE SEC 15 TWP 6 RGE 30 W4M PINCHER CREE WATERCOURSE CULVERT ON LOCAL ROAD NEAR PINCHER CREE	SOUTHERN REGION LETHBRIDGE MD PINCHER CREEK	M.D. OF PINCHER CREEK NO. UNDEFINED CMA LIVINGSTONE-MACLEOD	MP LOCAL ROAD TRIBUTARY TO KETTLES CREEK	BRIDGE CULV	RV 1995	1 1800.0	6.7			77.8 76.9 20-10-2021		3.8		
00477 -1	SE SEC 6 TWP 38 RGE 2 W5M BENALTO MEDICINE RIVER BRIDGE ON LOCAL ROAD, 10 KM S OF BENALTO	CENTRAL REGION RED DEER CT RED DEER	RED DEER COUNTY UNDEFINED CMA RIMBEY-ROCKY MOUNTAIN	WG LOCAL ROAD MEDICINE RIVER (WATERCRS-ST)	MAJOR BRIDGE	RV 1987 1987	3 20.0	9.0 52.0 25.0	28.0 49.0 62.0		72.2 71.2 01-08-2024		7.1		
00478 -1	SW SEC 29 TWP 19 RGE 26 W4M BLACKIE WATERCOURSE CULVERT ON LOCAL ROAD NEAR BLACKIE	SOUTHERN REGION CALGARY CT FOOTHILLS	FOOTHILLS COUNTY UNDEFINED CMA LIVINGSTONE-MACLEOD	MP LOCAL ROAD TRIBUTARY TO FRANK LAKE (WATERCRS-ST)	BRIDGE CULV	RV 1998	1 1600.0	8.4 -5.0			100.0 94.7 27-08-2020		2.4		
00479 -1	NE SEC 12 TWP 4 RGE 29 W4M TWIN BUTTE DRYWOOD CREEK BRIDGE ON LOCAL ROAD, 10 KM NE OF TWIN BUTTE	SOUTHERN REGION LETHBRIDGE MD PINCHER CREEK	M.D. OF PINCHER CREEK NO. UNDEFINED CMA LIVINGSTONE-MACLEOD	TH, SL, TT LOCAL ROAD DRYWOOD CREEK (WATERCRS-ST)	MAJOR BRIDGE	RV 1926 1926	3 53.3	4.9 71.8	15.7 19.0 26.3		50.0 30.6 07-06-2022	4.3	10.0		
00480 -2	NW SEC 10 TWP 37 RGE 1 W5M SYLVAN LAKE TINDASTOLL CREEK CULVERT ON LOCAL ROAD, 15 KM S OF SYLVAN LAKE	CENTRAL REGION RED DEER CT RED DEER	RED DEER COUNTY UNDEFINED CMA INNISFAIL-SYLVAN LAKE	SP LOCAL ROAD TINDASTOLL CREEK (WATERCRS-ST)	BRIDGE CULV	RV 2018	1 3360.0	8.0			88.9 80.0 05-01-2024				
00481 -1	SW SEC 28 TWP 6 RGE 30 W4M PINCHER CREE WATERCOURSE BRIDGE ON LOCAL ROAD NEAR PINCHER CREE	SOUTHERN REGION LETHBRIDGE MD PINCHER CREEK	M.D. OF PINCHER CREEK NO. UNDEFINED CMA LIVINGSTONE-MACLEOD	PG LOCAL ROAD TRIBUTARY TO PINCHER CREEK	STANDARD BRIDGE	RV 1967 1967	1 6.1	6.4 6.1	28.0 49.0 62.0		50.0 59.7 06-07-2022		2.4		
00482 -1	NW SEC 23 TWP 49 RGE 24 W4M LEDUC BLACKMUD CREEK CULVERT ON HIGHWAY 814, 5 KM E OF LEDUC	NORTH CENTRAL REGION STONY PLAIN CT LEDUC	Alberta Transportation (AIT) CMA11 MASKWACIS-WETASKIWIN	BP 814:02 C1 12.637 2ND ORDER TRIBUTARY TO BLACKMUD	BRIDGE CULV	RV 1961	1 1830.0	12.0 -15.0			44.4 51.2 09-11-2021		10.0		
00483 -1	SE SEC 6 TWP 51 RGE 24 W4M EDMONTON BLACKMUD CREEK BRIDGE ON LOCAL ROAD, 5 KM NE OF EDGERTON	NORTH CENTRAL REGION STONY PLAIN CT LEDUC	LEDUC COUNTY UNDEFINED CMA LEDUC-BEAUMONT	SM LOCAL ROAD BLACKMUD CREEK (WATERCRS-ST)	STANDARD BRIDGE	RV 1984 1984	3 11.0	10.0 33.0	28.0 49.0 62.0		44.4 57.6 11-06-2024		5.4		
00485 -2	NW SEC 35 TWP 51 RGE 15 W4M VEGREVILLE WASKWEI CREEK CULVERT ON LOCAL ROAD NEAR VEGREVILLE	CENTRAL REGION VERMILION CT MINBURN	COUNTY OF MINBURN NO. 27 UNDEFINED CMA FORT SASKATCHEWAN-	MP LOCAL ROAD WASKWEI CREEK (WATERCRS-ST)	BRIDGE CULV	RV 2012	1 2700.0	10.0 18.0			77.8 77.7 06-09-2023		6.1		
00486 -1	SW SEC 34 TWP 51 RGE 15 W4M VEGREVILLE WASKWEI CREEK CULVERT ON LOCAL ROAD NEAR VEGREVILLE	CENTRAL REGION VERMILION CT MINBURN	COUNTY OF MINBURN NO. 27 UNDEFINED CMA FORT SASKATCHEWAN-	SPE LOCAL ROAD WASKWEI CREEK (WATERCRS-ST)	BRIDGE CULV	RV 1964	1 1813.0	7.9			66.7 57.6 30-08-2023		5.8		
00487 -2	SW SEC 2 TWP 52 RGE 15 W4M VEGREVILLE WASKWEI CREEK CULVERT ON LOCAL ROAD, 10 KM SW OF VEGREVILLE	CENTRAL REGION VERMILION CT MINBURN	COUNTY OF MINBURN NO. 27 UNDEFINED CMA FORT SASKATCHEWAN-	MP LOCAL ROAD WASKWEI CREEK (WATERCRS-ST)	BRIDGE CULV	RV 2017	1 2700.0	8.0 -25.0			88.9 87.1 06-09-2023				
00488 -1	SW SEC 26 TWP 5 RGE 28 W4M PINCHER CREE FOOTHILL CREEK BRIDGE ON LOCAL ROAD NEAR PINCHER CREE	SOUTHERN REGION LETHBRIDGE MD PINCHER CREEK	M.D. OF PINCHER CREEK NO. UNDEFINED CMA LIVINGSTONE-MACLEOD	PG LOCAL ROAD FOOTHILL CREEK (WATERCRS-ST)	STANDARD BRIDGE	RV 1958 1958	3 8.5	6.4 25.5	28.0 49.0 62.0		38.9 55.5 15-05-2024		4.6		
00489 -1	SW SEC 26 TWP 54 RGE 22 W4M FORT SASK ROSS CREEK 3 BRIDGE ON LOCAL ROAD NEAR FORT SASK	NORTH CENTRAL REGION STONY PLAIN CT STRATHCONA	STRATHCONA COUNTY UNDEFINED CMA FORT SASKATCHEWAN-	HC LOCAL ROAD ROSS CREEK (WATERCRS-ST)	STANDARD BRIDGE	RV 1970 1970	1 8.5	7.3 8.5	30.1 52.8 75.4		61.1 71.9 19-06-2023		3.0		
00490 -1	NW SEC 6 TWP 59 RGE 15 W4M BELLIS WHITE EARTH CREEK BRIDGE ON LOCAL ROAD, 18 KM SE OF SMOKY LAKE	NORTH CENTRAL REGION ATHABASCA CT SMOKY LAKE	SMOKY LAKE COUNTY UNDEFINED CMA ATHABASCA-BARRHEAD-	TH, TT LOCAL ROAD WHITE EARTH CREEK (WATERCRS-ST)	MAJOR BRIDGE	RV 1927 1927	5 38.1	4.8 62.5	12.9 21.0 26.5		38.9 28.0 18-08-2022	4.6	10.7		
00491 -1	NW SEC 16 TWP 26 RGE 1 W5M CALGARY WATERCOURSE CULVERT ON LOCAL ROAD NEAR CALGARY	SOUTHERN REGION CALGARY CT ROCKY VIEW	ROCKY VIEW COUNTY UNDEFINED CMA AIRDRIE-COCHRANE	MP LOCAL ROAD TRIBUTARY TO NOSE CREEK (WATERCRS-ST)	BRIDGE CULV	RV 1994	1 2200.0	9.0 -20.0			77.8 76.9 06-06-2024		3.5		
00492 -1	SW SEC 33 TWP 26 RGE 1 W5M AIRDRIE WATERCOURSE CULVERT ON LOCAL ROAD NEAR AIRDRIE	SOUTHERN REGION CALGARY CT ROCKY VIEW	ROCKY VIEW COUNTY UNDEFINED CMA AIRDRIE-COCHRANE	SPE LOCAL ROAD 2ND ORDER TRIBUTARY TO NOSE CREEK	BRIDGE CULV	RV 1971	1 1829.0	7.3			77.8 72.8 25-06-2021		6.1		
00493 W-1	SE SEC 16 TWP 12 RGE 5 W4M MEDICINE HAT BULLSHEAD CREEK BRIDGE ON PROVINCIAL HIGHWAY 1, AT SE BOUNDARY OF MEDICINE	SOUTHERN REGION LETHBRIDGE MEDICINE HAT	Alberta Transportation (AIT) CMA23 CYPRESS-MEDICINE HAT	CF 1:21 L1 13.228 BULLSHEAD CREEK (WATERCRS-ST)	MAJOR BRIDGE	RV 1952 1952	1 13.7	13.4 13.7			44.4 53.7 28-05-2024		4.9		
00493 E-2	SE SEC 16 TWP 12 RGE 5 W4M MEDICINE HAT BULLSHEAD CREEK CULVERT ON PROVINCIAL HIGHWAY 1, AT SE BOUNDARY OF	SOUTHERN REGION LETHBRIDGE MEDICINE HAT	Alberta Transportation (AIT) CMA23 CYPRESS-MEDICINE HAT	RPA 1:21 R1 13.234 BULLSHEAD CREEK (WATERCRS-ST)	BRIDGE CULV	RV 1986	1 7275.0	12.5			66.7 67.8 28-05-2024		6.8		
00494 -2	SW SEC 15 TWP 45 RGE 19 W4M CAMROSE DRIEDMEAT CREEK BRIDGE ON LOCAL ROAD NEAR CAMROSE	CENTRAL REGION VERMILION CT CAMROSE	CAMROSE COUNTY UNDEFINED CMA CAMROSE	WG LOCAL ROAD DRIEDMEAT CREEK (WATERCRS-ST)	MAJOR BRIDGE	RV 2009 2009	1 15.0	3.7 15.0 0.0			55.6 44.7 04-12-2021				


		Transportation Infrastructure Management System Bridge Structures Report All 'IN SERVICE' Structures - Sorted By: File Number										2025/03/06	
												Page 14 of 772	
BF	Legal Land Location Structure Name Location Description	Region District Municipality	Managed By CMA Constituency	Span Types Located On Located Over	Structure Type	Usage Yr Built Yr Supstr	No. Spans Pipes Max Span Length Max Pipe Dia	Clear Rdwy Nom Length Skew	Single (t) Semi (t) Train (t)	Stru Suff Insp	Rat. % Rat. % Date	Theor VCL On Meas VCL On	Deck Height Theor VCL Over Meas VCL Over
00495 -1	SW SEC 23 TWP 49 RGE 25 W4M LEDUC WATERCOURSE BRIDGE ON LOCAL ROAD NEAR LEDUC	NORTH CENTRAL REGION STONY PLAIN LEDUC	LEDUC UNDEFINED CMA LEDUC-BEAUMONT	HH LOCAL ROAD TRIBUTARY TO WHITEMUD CREEK	STANDARD BRIDGE	RV 1961 1961	1 6.1	7.3 6.1 -15.0	28.0 49.0 62.5	61.1 68.3 09-09-2018			2.1
00496 -1	NW SEC 19 TWP 47 RGE 24 W4M MILLET PIPESTONE CREEK BRIDGE ON LOCAL ROAD NEAR MILLET	CENTRAL REGION RED DEER CT WETASKIWIN	COUNTY OF WETASKIWIN NO. UNDEFINED CMA MASKWACIS-WETASKIWIN	VS LOCAL ROAD PIPESTONE CREEK (WATERCRS-ST)	STANDARD BRIDGE	RV 1976 1976	3 7.6	7.6 19.8 0.0	28.0 49.0 62.0	55.6 58.5 28-10-2024			4.6
00497 -1	SE SEC 27 TWP 49 RGE 25 W4M LEDUC WATERCOURSE CULVERT ON LOCAL ROAD NEAR LEDUC	NORTH CENTRAL REGION STONY PLAIN LEDUC	LEDUC UNDEFINED CMA LEDUC-BEAUMONT	MP LOCAL ROAD TRIBUTARY TO WHITEMUD CREEK	BRIDGE CULV	RV 1992	1	8.0		55.6 68.8 09-09-2018			4.7
00498 -2	SE SEC 29 TWP 45 RGE 20 W4M CAMROSE WATERCOURSE CULVERT ON LOCAL ROAD, 29 KM SW OF CAMROSE	CENTRAL REGION VERMILION CT CAMROSE	CAMROSE COUNTY UNDEFINED CMA CAMROSE	PCB LOCAL ROAD TRIBUTARY TO BATTLE RIVER (WATERCRS-	BRIDGE CULV	RV 2024	1	8.0		100.0 90.3 27-09-2024			
00500 -2	SW SEC 28 TWP 11 RGE 5 W4M DUNMORE BULLSHEAD CREEK BRIDGE ON LOCAL ROAD NEAR DUNMORE	SOUTHERN REGION LETHBRIDGE CT CYPRESS	CYPRESS COUNTY UNDEFINED CMA CYPRESS-MEDICINE HAT	SL LOCAL ROAD BULLSHEAD CREEK (WATERCRS-ST)	STANDARD BRIDGE	RV 2006 2018	2 12.0	8.9 24.0 15.0	28.0 49.0 62.0	94.4 83.6 31-05-2024			3.7
00501 -1	NW SEC 6 TWP 33 RGE 28 W4M OLDS LONEPINE CREEK BRIDGE ON LOCAL ROAD NEAR OLDS	CENTRAL REGION RED DEER CT MOUNTAIN VIEW	MOUNTAIN VIEW COUNTY UNDEFINED CMA OLDS-DIDSBURY-THREE	PG LOCAL ROAD LONEPINE CREEK (WATERCRS-ST)	STANDARD BRIDGE	RV 1958 1958	1 6.1	6.4 6.1	28.0 49.0 62.0	44.4 59.5 04-03-2021			2.7
00504 -1	NW SEC 32 TWP 29 RGE 1 W5M CARSTAIRS CARSTAIRS CREEK CULVERT ON LOCAL ROAD NEAR CARSTAIRS	CENTRAL REGION RED DEER CT MOUNTAIN VIEW	MOUNTAIN VIEW COUNTY UNDEFINED CMA OLDS-DIDSBURY-THREE	MP;MP;MP LOCAL ROAD CARSTAIRS CREEK (WATERCRS-ST)	BRIDGE CULV	RV 1944	3	7.0		55.6 48.7 09-02-2021			2.3
00505 -2	SW SEC 3 TWP 32 RGE 2 W5M DIDSBURY ROSEBUD RIVER BRIDGE ON LOCAL ROAD, 11 KM NW OF DIDSBURY	CENTRAL REGION RED DEER CT MOUNTAIN VIEW	MOUNTAIN VIEW COUNTY UNDEFINED CMA OLDS-DIDSBURY-THREE	MP LOCAL ROAD ROSEBUD RIVER (WATERCRS-ST)	BRIDGE CULV	RV 2023	1	9.0		100.0 91.5 01-10-2023			
00506 -2	SE SEC 4 TWP 54 RGE 25 W4M ST.ALBERT STURGEON RIVER BRIDGE, ON PERRON STREET AT ST.ALBERT	NORTH CENTRAL REGION STONY PLAIN ST. ALBERT	ST. ALBERT UNDEFINED CMA ST.ALBERT	RM LOCAL ROAD STURGEON RIVER (WATERCRS-ST) ,TRAIL-	MAJOR BRIDGE	RV 1985 1985	3 13.1	15.0 37.5	28.0 49.0 62.0	77.8 64.4 24-07-2018			
00507 -1	SW SEC 30 TWP 46 RGE 24 W4M WETASKIWIN BIGSTONE CREEK BRIDGE ON LOCAL ROAD NEAR WETASKIWIN	CENTRAL REGION RED DEER CT WETASKIWIN	COUNTY OF WETASKIWIN NO. UNDEFINED CMA MASKWACIS-WETASKIWIN	PA LOCAL ROAD BIGSTONE CREEK (WATERCRS-ST)	STANDARD BRIDGE	RV 1951 1951	3 8.5	6.7 20.7		50.0 59.9 27-10-2022			
00508 -1	NW SEC 17 TWP 55 RGE 24 W4M ST. ALBERT LITTLE EGG CREEK CULVERT ON LOCAL ROAD, 7 KM SE OF MORINVILLE	NORTH CENTRAL REGION STONY PLAIN CT STURGEON	STURGEON COUNTY UNDEFINED CMA MORINVILLE-ST. ALBERT	SP LOCAL ROAD LITTLE EGG CREEK (WATERCRS-ST)	BRIDGE CULV	RV 1987	1	7.3		55.6 69.8 25-06-2020			7.2
00510 -1	SE SEC 30 TWP 55 RGE 24 W4M MORINVILLE LITTLE EGG C BRIDGE ON LOCAL ROAD NEAR MORINVILLE	NORTH CENTRAL REGION STONY PLAIN CT STURGEON	STURGEON COUNTY UNDEFINED CMA MORINVILLE-ST. ALBERT	VS LOCAL ROAD LITTLE EGG CREEK (WATERCRS-ST)	STANDARD BRIDGE	RV 1975 1975	1 9.1	10.1 9.1 0.0	28.0 49.0 62.0	38.9 59.1 18-06-2024			3.4
00511 -1	SW SEC 23 TWP 53 RGE 17 W5M EDSON WATERCOURSE CULVERT ON PROVINCIAL HIGHWAY 16 NEAR EDSON	NORTH CENTRAL REGION EDSON EDSON	Alberta Transportation (AIT) CMA13 WEST YELLOWHEAD	SPE 16:06 R1 12.387, 16:06 L1 12.387 2ND ORDER TRIBUTARY TO EDSON RIVER	BRIDGE CULV	RV 1974	1	30.8		44.4 40.0 03-05-2024			6.1
00512 -2	NW SEC 5 TWP 52 RGE 23 W4M EDMONTON (B073) MILL CREEK CULVERT ON LOCAL ROAD NEAR EDMONTON	NORTH CENTRAL REGION STONY PLAIN EDMONTON	EDMONTON UNDEFINED CMA EDMONTON-MEADOWS	CP LOCAL ROAD MILL CREEK (WATERCRS-ST)	BRIDGE CULV	RV 2009	1	3.7		88.9 86.4 03-11-2020			
00515 -1	SW SEC 21 TWP 2 RGE 27 W4M CARDSTON ENV IRRIGATION CANAL CULVERT ON LOCAL ROAD NEAR CARDSTON	SOUTHERN REGION LETHBRIDGE CT CARDSTON	Alberta Transportation (AIT) UNDEFINED CMA CARDSTON-SIKSIKA	MP;MP LOCAL ROAD ENV - IRRIGATION C (WATERCRS-IC)	BRIDGE CULV	IC 1990	2	3.5		77.8 77.0 23-08-2023			
00516 -1	NW SEC 26 TWP 2 RGE 27 W4M CARDSTON CATTLEPASS CULVERT ON PROVINCIAL HIGHWAY 5 NEAR CARDSTON	SOUTHERN REGION LETHBRIDGE CT CARDSTON	Alberta Transportation (AIT) CMA25 CARDSTON-SIKSIKA	MP 5:02 C1 23.499 TRAIL-ANIMAL OVER SP	BRIDGE CULV	SP 1993	1	12.6		77.8 80.5 26-04-2023			3.9
00517 -1	NE SEC 34 TWP 2 RGE 27 W4M CARDSTON BULLHORN COU CULVERT ON LOCAL ROAD NEAR CARDSTON	SOUTHERN REGION LETHBRIDGE CT CARDSTON	CARDSTON COUNTY UNDEFINED CMA CARDSTON-SIKSIKA	MP LOCAL ROAD BULLHORN COULEE (WATERCRS-ST)	BRIDGE CULV	RV 1992	1	8.0		77.8 78.5 22-08-2024			3.9
00519 -2	SW SEC 33 TWP 51 RGE 15 W4M VEGREVILLE WASKWEI CREEK CULVERT ON LOCAL ROAD, 13 KM SW OF VEGREVILLE	CENTRAL REGION VERMILION CT MINBURN	COUNTY OF MINBURN NO. 27 UNDEFINED CMA FORT SASKATCHEWAN-	MP LOCAL ROAD WASKWEI CREEK (WATERCRS-ST)	BRIDGE CULV	RV 2019	1	8.0		55.6 70.3 30-07-2024			
00520 -2	SW SEC 18 TWP 54 RGE 25 W4M ST. ALBERT CARROT CREEK CULVERT ON LOCAL ROAD NEAR ST. ALBERT	NORTH CENTRAL REGION STONY PLAIN ST. ALBERT	ST. ALBERT UNDEFINED CMA ST.ALBERT	SP LOCAL ROAD TRIBUTARY TO STURGEON RIVER	BRIDGE CULV	RV 2004	1	8.5		55.6 71.6 25-07-2018			7.5
00521 -1	NW SEC 3 TWP 26 RGE 4 W5M COCHRANE BIGHILL CREEK BRIDGE ON HWY 1A, 4 KM NW OF COCHRANE	SOUTHERN REGION CALGARY COCHRANE	Alberta Transportation (AIT) CMA28 AIRDRIE-COCHRANE	SM 1A:06 C1 13.629 BIGHILL CREEK (WATERCRS-ST)	MAJOR BRIDGE	RV 1987 1987	1 11.0	10.0 11.0 35.0	28.0 49.0 62.0	38.9 47.9 15-03-2023			4.0
00523 -2	NW SEC 5 TWP 35 RGE 28 W4M INNISFAIL WATERCOURSE CULVERT ON LOCAL ROAD NEAR INNISFAIL	CENTRAL REGION RED DEER CT RED DEER	RED DEER COUNTY UNDEFINED CMA INNISFAIL-SYLVAN LAKE	MP;MP LOCAL ROAD 2ND ORDER TRIBUTARY TO RED DEER RIVER	BRIDGE CULV	RV 2003	2	8.0		77.8 70.1 11-02-2022			


		Transportation Infrastructure Management System										2025/03/06			
		Bridge Structures Report													
		All 'IN SERVICE' Structures - Sorted By: File Number													
														Page 15 of 772	
BF	Legal Land Location Structure Name Location Description	Region District Municipality	Managed By CMA Constituency	Span Types Located On Located Over	Structure Type	Usage Yr Built Yr Supstr	No. Spans Pipes Max Span Length Max Pipe Dia	Clear Rdwy Nom Length Skew	Single (t) Semi (t) Train (t)	Stru Suff Insp	Rat. % Rat. % Date	Theor VCL On Meas VCL On	Deck Height Theor VCL Over Meas VCL Over		
00524 -1	SE SEC 22 TWP 31 RGE 1 W5M DIDSBURY WATERCOURSE CULVERT ON PROVINCIAL HIGHWAY 582 NEAR DIDSBURY	CENTRAL REGION RED DEER CT MOUNTAIN VIEW	Alberta Transportation (AIT) CMA29 OLDS-DIDSBURY-THREE	RPP 582:02 C1 32.269 DEADRICK CREEK (WATERCRS-ST)	BRIDGE CULV	RV 1958	1 2121.0	9.0 20.0			44.4 46.0 06-10-2022		4.0		
00525 -1	SW SEC 11 TWP 56 RGE 20 W4M BRUDERHEIM BEAVERHILL CREEK CULVERT ON HIGHWAY 45, 4 KM NE OF BRUDERHEIM	CENTRAL REGION VERMILION CT LAMONT	Alberta Transportation (AIT) CMA14 FORT SASKATCHEWAN-	AP 45:04 C1 8.230 BEAVERHILL CREEK (WATERCRS-ST)	BRIDGE CULV	RV 1961	1 6058.0	10.5			44.4 55.1 25-06-2024		10.7		
00526 -2	SW SEC 27 TWP 50 RGE 8 W4M MANNVILLE WATERCOURSE CULVERT ON LOCAL ROAD, 6 KM E OF MANNVILLE	CENTRAL REGION VERMILION CT MINBURN	COUNTY OF MINBURN NO. 27 UNDEFINED CMA FORT SASKATCHEWAN-	MP LOCAL ROAD TRIBUTARY TO VERMILION RIVER	BRIDGE CULV	RV 2020	1 2700.0	8.0 0.0			88.9 76.9 23-02-2021				
00527 -1	SW SEC 31 TWP 49 RGE 25 W4M LEDUC W WHITEMUD C BRIDGE ON PROVINCIAL HIGHWAY 39 NEAR LEDUC	NORTH CENTRAL REGION STONY PLAIN CT LEDUC	Alberta Transportation (AIT) CMA11 DRAYTON VALLEY-DEVON	VS 39:10 C1 23.199 WEST WHITEMUD CREEK (WATERCRS-ST)	STANDARD BRIDGE	RV 1975 1975	3 6.1	13.7 18.3 0.0	28.0 49.0 62.0		38.9 48.0 27-11-2024		3.7		
00528 -1	SW SEC 3 TWP 7 RGE 1 W5M PINCHER CREE WATERCOURSE BRIDGE ON LOCAL ROAD NEAR PINCHER CREE	SOUTHERN REGION LETHBRIDGE MD PINCHER CREEK	Unknown Private Organization or UNDEFINED CMA LIVINGSTONE-MACLEOD	TT LOCAL ROAD TRIBUTARY TO CASTLE RIVER (WATERCRS-	STANDARD BRIDGE	RV 1929 1929	1 8.5	5.8 8.5	19.1 33.5 47.8		16.0 30.6 27-02-1992		3.4		
00529 -1	NW SEC 14 TWP 19 RGE 29 W4M HIGH RIVER TONGUE CREEK BRIDGE ON LOCAL ROAD NEAR HIGH RIVER	SOUTHERN REGION CALGARY CT FOOTHILLS	FOOTHILLS COUNTY UNDEFINED CMA LIVINGSTONE-MACLEOD	HC LOCAL ROAD TONGUE CREEK (WATERCRS-ST)	STANDARD BRIDGE	RV 1968 1968	3 6.1	7.3 18.3	28.0 49.0 65.5		50.0 61.7 17-09-2014		4.6		
00530 -1	SE SEC 17 TWP 33 RGE 26 W4M TORRINGTON KNEEHILLS CREEK BRIDGE ON LOCAL ROAD NEAR TORRINGTON	CENTRAL REGION HANNA CT KNEEHILL	KNEEHILL COUNTY UNDEFINED CMA OLDS-DIDSBURY-THREE	PG LOCAL ROAD KNEEHILLS CREEK (WATERCRS-ST)	STANDARD BRIDGE	RV 1952 1952	3 6.1	8.2 18.3	28.0 49.0 62.0		50.0 65.6 27-05-2021		4.2		
00532 -1	SW SEC 13 TWP 30 RGE 2 W5M CARSTAIRS CARSTAIRS CREEK CULVERT ON LOCAL ROAD NEAR CARSTAIRS	CENTRAL REGION RED DEER CT MOUNTAIN VIEW	MOUNTAIN VIEW COUNTY UNDEFINED CMA OLDS-DIDSBURY-THREE	SP LOCAL ROAD CARSTAIRS CREEK (WATERCRS-ST)	BRIDGE CULV	RV 1962	1 1829.0	6.4			66.7 67.3 17-03-2022		2.4		
00537 -2	SW SEC 4 TWP 51 RGE 24 W4M BEAUMONT IRVINE CREEK CULVERT ON LOCAL ROAD, 7 KM NE OF BEAUMONT	NORTH CENTRAL REGION STONY PLAIN CT LEDUC	LEDUC COUNTY UNDEFINED CMA LEDUC-BEAUMONT	SP LOCAL ROAD IRVINE CREEK (WATERCRS-ST)	BRIDGE CULV	RV 2024	1 3990.0	9.4 -43.0			77.8 86.2 21-10-2024				
00539 -1	SW SEC 27 TWP 11 RGE 28 W4M CLARESHOLM MEADOW CREEK BRIDGE ON LOCAL ROAD NEAR CLARESHOLM	SOUTHERN REGION LETHBRIDGE MD WILLOW CREEK	M.D. OF WILLOW CREEK NO. UNDEFINED CMA LIVINGSTONE-MACLEOD	SM LOCAL ROAD MEADOW CREEK (WATERCRS-ST)	STANDARD BRIDGE	RV 1981 1981	1 11.0	7.6 11.0	28.0 49.0 62.0		77.8 70.0 08-06-2022		2.7		
00540 -1	SW SEC 5 TWP 35 RGE 25 W4M INNISFAIL THREEHILLS CREEK CULVERT ON LOCAL ROAD, 33 KM SE OF INNISFAIL	CENTRAL REGION RED DEER CT RED DEER	RED DEER COUNTY UNDEFINED CMA INNISFAIL-SYLVAN LAKE	MP;MP LOCAL ROAD THREEHILLS CREEK (WATERCRS-ST)	BRIDGE CULV	RV 1992	2 3000.0	8.0 45.0			77.8 76.2 22-12-2021		4.1		
00541 -1	SW SEC 13 TWP 40 RGE 18 W4M RED WILLOW REDWILLOW CREEK BRIDGE ON PROVINCIAL HIGHWAY 601 NEAR RED WILLOW	CENTRAL REGION HANNA CT STETTLER	Alberta Transportation (AIT) CMA20 DRUMHELLER-STETTLER	HC 601:04 C1 6.526 REDWILLOW CREEK (WATERCRS-ST)	STANDARD BRIDGE	RV 1966 1966	3 8.5	8.2 20.7 -30.0	28.0 49.0 65.5		44.4 44.0 04-05-2021		4.0		
00543 -1	SE SEC 16 TWP 46 RGE 23 W4M WETASKIWIN WATERCOURSE BRIDGE ON PROVINCIAL HIGHWAY 613 NEAR WETASKIWIN	CENTRAL REGION RED DEER CT WETASKIWIN	Alberta Transportation (AIT) CMA17 MASKWACIS-WETASKIWIN	PGO 613:02 C1 5.488 WEILLER CREEK (WATERCRS-ST)	STANDARD BRIDGE	RV 1953 1953	3 8.5	9.1 25.5	29.9 52.4 74.9		38.9 41.3 07-09-2024		2.4		
00544 -1	SW SEC 1 TWP 46 RGE 24 W4M WETASKIWIN WATERCOURSE BRIDGE ON LOCAL ROAD NEAR WETASKIWIN	CENTRAL REGION RED DEER CT WETASKIWIN	COUNTY OF WETASKIWIN NO. UNDEFINED CMA MASKWACIS-WETASKIWIN	HC LOCAL ROAD WEILLER CREEK (WATERCRS-ST)	STANDARD BRIDGE	RV 1965 1965	3 6.1	7.3 18.3 -30.0	28.0 49.0 65.5		55.6 66.2 27-10-2022		3.0		
00546 N-1	SE SEC 1 TWP 24 RGE 1 W5M Bonnybrook Ogden Road NB Over Bow River (Bonnybrook) In Calgary	SOUTHERN REGION CALGARY CALGARY	CALGARY UNDEFINED CMA CALGARY-PEIGAN	CXP LOCAL ROAD BOW RIVER (WATERCRS-ST)	MAJOR BRIDGE	RV 1981 1981	5 45.9	9.3 214.3	28.0 49.0 62.0						
00546 S-2	SE SEC 1 TWP 24 RGE 1 W5M Bonnybrook Ogden Road SB Over Bow River (Bonnybrook) In Calgary	SOUTHERN REGION CALGARY CALGARY	CALGARY UNDEFINED CMA CALGARY-PEIGAN	CXP OGDEN ROAD SE BOW RIVER (WATERCRS-ST)	MAJOR BRIDGE	RV 1981 1981	5 45.9	9.3 214.3	28.0 49.0 62.0						
00547 -1	SW SEC 10 TWP 24 RGE 1 W5M 4th Street SW Over Elbow River In SW Calgary	SOUTHERN REGION CALGARY CALGARY	CALGARY UNDEFINED CMA CALGARY-ELBOW	CA LOCAL ROAD ELBOW RIVER (WATERCRS-ST)	MAJOR BRIDGE	RV 1915 1915	4 31.7	12.7 86.6							
00548 -2	NW SEC 1 TWP 12 RGE 29 W4M CLARESHOLM WATERCOURSE CULVERT ON LOCAL ROAD NEAR CLARESHOLM	SOUTHERN REGION LETHBRIDGE MD WILLOW CREEK	M.D. OF WILLOW CREEK NO. UNDEFINED CMA LIVINGSTONE-MACLEOD	MP;MP LOCAL ROAD CRIPPLE CREEK (WATERCRS-ST)	BRIDGE CULV	RV 2012	2 2700.0	8.0 -7.0			100.0 97.0 15-04-2020				
00549 -1	SW SEC 17 TWP 54 RGE 23 W4M EDMONTON (B081) HORSEHILLS C BRIDGE ON LOCAL ROAD NEAR EDMONTON	NORTH CENTRAL REGION STONY PLAIN EDMONTON	EDMONTON UNDEFINED CMA EDMONTON-MANNING	PG LOCAL ROAD HORSEHILLS CREEK (WATERCRS-ST)	STANDARD BRIDGE	RV 1961 1961	1 8.5	6.4 8.5	28.0 49.0 62.0		50.0 58.5 29-05-2024		2.4		
00551 N-1	NW SEC 33 TWP 52 RGE 24 W4M LOW LEVEL BR (B001) NORTH SASKATCHEWAN RIVER BRIDGE ON LOCAL ROAD AT EDMONTON (LOW LEVEL	NORTH CENTRAL REGION STONY PLAIN EDMONTON	EDMONTON UNDEFINED CMA EDMONTON-HIGHLANDS-	TH LOCAL ROAD NORTH SASKATCHEWAN RIVER (WATERCRS-	MAJOR BRIDGE	RV 1900 1900	4 52.1	6.7 208.4	28.0 49.0 62.0		50.0 43.3 11-09-2024	5.1	12.5		
00551 S-2	NW SEC 33 TWP 52 RGE 24 W4M LOW LEVEL BR (B037) NORTH SASKATCHEWAN RIVER BRIDGE ON LOCAL ROAD AT EDMONTON (LOW LEVEL	NORTH CENTRAL REGION STONY PLAIN EDMONTON	EDMONTON UNDEFINED CMA EDMONTON-CITY CENTRE	TH LOCAL ROAD NORTH SASKATCHEWAN RIVER (WATERCRS-	MAJOR BRIDGE	RV 1949 1949	4 52.1	6.5 208.4			50.0 39.4 09-09-2024	5.3	15.5		


<div><div>Alberta</div><div>Transportation</div></div>		<div>Transportation Infrastructure Management System</div> <div>Bridge Structures Report</div> <div>All 'IN SERVICE' Structures - Sorted By: File Number</div>										2025/03/06	
												Page 16 of 772	
BF	Legal Land Location Structure Name Location Description	Region District Municipality	Managed By CMA Constituency	Span Types Located On Located Over	Structure Type	Usage Yr Built Yr Supstr	No. Spans Pipes Max Span Length Max Pipe Dia	Clear Rdwy Nom Length Skew	Single (t) Semi (t) Train (t)	Stru Suff Insp	Rat. % Rat. % Date	Theor VCL On Meas VCL On	Deck Height Theor VCL Over Meas VCL Over
00552 -2	SE SEC 29 TWP 32 RGE 28 W4M OLDS LONEPINE CREEK CULVERT ON LOCAL ROAD, 17 KM SE OF OLDS	CENTRAL REGION RED DEER CT MOUNTAIN VIEW	MOUNTAIN VIEW COUNTY UNDEFINED CMA OLDS-DIDSBURY-THREE	MP LOCAL ROAD LONEPINE CREEK (WATERCRS-ST)	BRIDGE CULV	RV 2023	1 3600.0	8.0 -2.0			100.0 94.4 01-12-2023		
00553 -2	SW SEC 21 TWP 55 RGE 19 W4M LAMONT LAMONT CREEK CULVERT ON HIGHWAY 831, AT LAMONT	CENTRAL REGION VERMILION LAMONT	Alberta Transportation (AIT) CMA14 FORT SASKATCHEWAN-	RPE 831:04 C1 1.447 LAMONT CREEK (WATERCRS-ST)	BRIDGE CULV	RV 2004	1 3557.0	12.3 -8.0			77.8 75.9 24-01-2024		4.0
00554 -1	NW SEC 16 TWP 24 RGE 1 W5M LOUISE BRIDGE 10th Street S Over Bow River in Calgary	SOUTHERN REGION CALGARY CALGARY	CALGARY UNDEFINED CMA CALGARY-MOUNTAIN VIEW	CA LOCAL ROAD BOW RIVER (WATERCRS-ST)	MAJOR BRIDGE	RV 1920 1920	5 35.1	13.9 172.3					7.9
00555 E-1	NE SEC 15 TWP 24 RGE 1 W5M New Langevin Bridge 5th Street SE Over Bow River in Calgary	SOUTHERN REGION CALGARY CALGARY	CALGARY UNDEFINED CMA CALGARY-BUFFALO	CXP 5 TH. STREET SOUTHEAST RIVERFRONT AVENUE SOUTHEAST,BOW	MAJOR BRIDGE	RV 1972 1972	6 47.9	16.6 249.9					11.0
00555 -2	NE SEC 15 TWP 24 RGE 1 W5M Langevin Bridge 4th Street SE Over Bow River in Calgary	SOUTHERN REGION CALGARY CALGARY	CALGARY UNDEFINED CMA CALGARY-BUFFALO	TH 4 TH. STREET SOUTHEAST BOW RIVER (WATERCRS-ST)	MAJOR BRIDGE	RV 1910 1910	2 56.9					4.4 4.4	
00555 W-3	NE SEC 15 TWP 24 RGE 1 W5M Calgary Memorial Drive WB to 4th Avenue S Over Bow River	SOUTHERN REGION CALGARY CALGARY	CALGARY UNDEFINED CMA CALGARY-BUFFALO	CXP MEMORIAL DRIVE WB RAMP RIVERFRONT AVENUE SOUTHEAST,	MAJOR BRIDGE	RV 1981 1981	9 50.0	9.5 430.0	28.0 49.0 62.0				4.6 4.5
00556 -1	NW SEC 14 TWP 49 RGE 19 W4M TOFIELD AMISK CREEK BRIDGE ON LOCAL ROAD NEAR TOFIELD	CENTRAL REGION VERMILION CT BEAVER	BEAVER COUNTY UNDEFINED CMA CAMROSE	HC LOCAL ROAD AMISK CREEK (WATERCRS-ST)	STANDARD BRIDGE	RV 1968 1968	1 6.1	7.3 6.1	28.0 49.0 65.5	61.1 68.0 28-10-2020			2.7
00557 -1	SW SEC 30 TWP 49 RGE 18 W4M TOFIELD AMISK CREEK BRIDGE ON LOCAL ROAD NEAR TOFIELD	CENTRAL REGION VERMILION CT BEAVER	BEAVER COUNTY UNDEFINED CMA CAMROSE	HC LOCAL ROAD AMISK CREEK (WATERCRS-ST)	STANDARD BRIDGE	RV 1970 1970	1 8.5	7.3 8.5	30.1 52.8 75.4	61.1 69.1 01-12-2023			2.7
00558 -2	NW SEC 31 TWP 55 RGE 22 W4M GIBBONS WATERCOURSE CULVERT ON LOCAL ROAD, 8 KM SE OF GIBBONS	NORTH CENTRAL REGION STONY PLAIN CT STURGEON	STURGEON COUNTY UNDEFINED CMA MORINVILLE-ST. ALBERT	MP LOCAL ROAD TRIBUTARY TO STURGEON RIVER	BRIDGE CULV	RV 2020	1 2700.0	8.0 -20.0			100.0 97.0 03-12-2020		
00559 -2	SE SEC 8 TWP 55 RGE 22 W4M FORT SASK WATERCOURSE CULVERT ON PROVINCIAL HIGHWAY 825 NEAR FORT SASK	NORTH CENTRAL REGION STONY PLAIN CT STURGEON	Alberta Transportation (AIT) CMA09 MORINVILLE-ST. ALBERT	SSP-MP 825:02 C1 3.194 TRIBUTARY TO NORTH SASKATCHEWAN	BRIDGE CULV	RV 2020	1 1800.0	19.0 36.0			77.8 68.6 10-10-2024		
00561 -1	SW SEC 15 TWP 49 RGE 24 W4M LEDUC WATERCOURSE CULVERT ON LOCAL ROAD NEAR LEDUC	NORTH CENTRAL REGION STONY PLAIN CT LEDUC	LEDUC COUNTY UNDEFINED CMA MASKWACIS-WETASKIWIN	FP LOCAL ROAD 2ND ORDER TRIBUTARY TO BLACKMUD	BRIDGE CULV	RV 1967	1 1474.0	6.5			44.4 55.3 11-06-2024		1.8
00563 -1	SE SEC 4 TWP 33 RGE 26 W4M TORRINGTON KNEEHILLS CREEK BRIDGE ON HIGHWAY 27, 1 KM W OF TORRINGTON	CENTRAL REGION HANNA CT KNEEHILL	Alberta Transportation (AIT) CMA29 OLDS-DIDSBURY-THREE	SCC 27:08 C1 27.283 KNEEHILLS CREEK (WATERCRS-ST)	MAJOR BRIDGE	RV 1961 1997	3 12.0	11.0 32.8	28.0 49.0 62.0	66.7 61.3 09-03-2023			5.1
00565 -1	SE SEC 6 TWP 46 RGE 23 W4M WETASKIWIN WATERCOURSE BRIDGE ON LOCAL ROAD NEAR WETASKIWIN	CENTRAL REGION RED DEER CT WETASKIWIN	COUNTY OF WETASKIWIN NO. UNDEFINED CMA MASKWACIS-WETASKIWIN	PA LOCAL ROAD WEILLER CREEK (WATERCRS-ST)	STANDARD BRIDGE	RV 1951 1951	2 6.1	7.3 12.2 0.0	24.0 40.0 54.0	38.9 57.0 27-10-2022			3.4
00568 -1	NE SEC 16 TWP 52 RGE 24 W4M EDMONTON WATERCOURSE CULVERT ON LOCAL ROAD NEAR EDMONTON	NORTH CENTRAL REGION STONY PLAIN EDMONTON	EDMONTON UNDEFINED CMA EDMONTON-GOLD BAR	SP LOCAL ROAD TRIBUTARY TO MILL CREEK (WATERCRS-ST)	BRIDGE CULV	RV 1954	1 1500.0	7.9			33.3 42.0 24-10-2007		5.2
00570 -1	SW SEC 10 TWP 55 RGE 24 W4M NAMA0 STURGEON RIVER BRIDGE ON HIGHWAY 28, 6 KM NW OF NAMA0	NORTH CENTRAL REGION STONY PLAIN CT STURGEON	Alberta Transportation (AIT) CMA09 MORINVILLE-ST. ALBERT	WG 28:02 C1 10.200 STURGEON RIVER (WATERCRS-ST)	MAJOR BRIDGE	RV 1981 1981	3 21.0	12.5 55.0 40.0	28.0 49.0 62.0	38.9 42.2 08-10-2024			8.2
00571 -1	SW SEC 23 TWP 52 RGE 24 W4M 75 STR MILL CREEK CULVERT ON LOCAL ROAD NEAR 75 STR	NORTH CENTRAL REGION STONY PLAIN EDMONTON	EDMONTON UNDEFINED CMA EDMONTON-GOLD BAR	SP LOCAL ROAD MILL CREEK (WATERCRS-ST)	BRIDGE CULV	RV 1952	1 2100.0	8.5					4.6
00572 -2	SE SEC 14 TWP 52 RGE 24 W4M EDMONTON (B066) MILL CREEK CULVERT ON LOCAL ROAD NEAR EDMONTON	NORTH CENTRAL REGION STONY PLAIN EDMONTON	EDMONTON UNDEFINED CMA EDMONTON-GOLD BAR	PCB;PCB LOCAL ROAD MILL CREEK (WATERCRS-ST)	BRIDGE CULV	RV 2010	2 2100.0				55.6 61.1 29-11-2023		
00576 -1	NW SEC 8 TWP 31 RGE 1 W5M DIDSBURY WATERCOURSE CULVERT ON LOCAL ROAD NEAR DIDSBURY	CENTRAL REGION RED DEER DIDSBURY	DIDSBURY UNDEFINED CMA OLDS-DIDSBURY-THREE	SP LOCAL ROAD TRIBUTARY TO ROSEBUD RIVER	BRIDGE CULV	RV 1952	1 1829.0	6.1 0.0			22.2 30.1 30-04-2024		3.7
00577 -2	NW SEC 30 TWP 30 RGE 27 W4M CARSTAIRS WATERCOURSE CULVERT ON LOCAL ROAD, 25 KM NE OF CARSTAIRS	CENTRAL REGION RED DEER CT MOUNTAIN VIEW	MOUNTAIN VIEW COUNTY UNDEFINED CMA OLDS-DIDSBURY-THREE	MP LOCAL ROAD TRIBUTARY TO LONEPINE CREEK	BRIDGE CULV	RV 2020	1 3600.0	8.0 0.0			100.0 95.6 01-06-2021		
00579 -2	NW SEC 3 TWP 23 RGE 1 W5M Calgary Macleod Trail Over Fish Creek in SW Calgary	SOUTHERN REGION CALGARY CALGARY	CALGARY UNDEFINED CMA CALGARY-FISH CREEK	CS MACLEOD TRAIL SE FISH CREEK (WATERCRS-ST)	MAJOR BRIDGE	RV 1979 1979	3 25.0	30.0 55.0	28.0 49.0 62.0				
00579 NR-3	NW SEC 3 TWP 23 RGE 1 W5M Calgary Macleod Trail NB Ramp Over Fish Creek in SW Calgary	SOUTHERN REGION CALGARY CALGARY	CALGARY UNDEFINED CMA CALGARY-FISH CREEK	DBC MACLEOD TRAIL NB RAMP FISH CREEK (WATERCRS-ST)	MAJOR BRIDGE	RV 1996 1996	3 25.0	8.8 69.0	28.0 49.0 62.0				

BF	Legal Land Location Structure Name Location Description	Region District Municipality	Managed By CMA Constituency	Span Types Located On Located Over	Structure Type	Usage Yr Built Yr Supstr	No. Spans Pipes Max Span Length Max Pipe Dia	Clear Rdwy Nom Length Skew	Single (t) Semi (t) Train (t)	Stru Suff Insp	Rat. % Rat. % Date	Theor VCL On Meas VCL On	Deck Height Theor VCL Over Meas VCL Over
00579 SR-4	NW SEC 3 TWP 23 RGE 1 W5M Calgary Macleod Trail SB Ramp Over Fish Creek in SW Calgary	SOUTHERN REGION CALGARY CALGARY	CALGARY UNDEFINED CMA CALGARY-LOUGHEED	DBC MACLEOD TRAIL SB RAMP FISH CREEK (WATERCRS-ST)	MAJOR BRIDGE	RV 1996 1996	3 25.0	9.2 55.0	28.0 49.0 62.0				
00581 -1	SE SEC 25 TWP 46 RGE 24 W4M WETASKIWIN TRIBUTARY TO PIPESTONE CREEK CULVERT ON LOCAL ROAD, AT NE BOUNDARY OF	CENTRAL REGION RED DEER WETASKIWIN	WETASKIWIN CMA17 MASKWACIS-WETASKIWIN	SP LOCAL ROAD TRIBUTARY TO WEILLER CREEK (WATERCRS-	BRIDGE CULV	RV 1981	1 2100.0	14.4			55.6 64.4 25-06-2018		3.0
00583 -1	SW SEC 1 TWP 28 RGE 4 W5M COCHRANE BEAVERDAM CREEK BRIDGE ON LOCAL ROAD NEAR COCHRANE	SOUTHERN REGION CALGARY CT ROCKY VIEW	ROCKY VIEW COUNTY UNDEFINED CMA AIRDRIE-COCHRANE	HC LOCAL ROAD BEAVERDAM CREEK (WATERCRS-ST)	STANDARD BRIDGE	RV 1965 1965	1 6.1	7.3 6.1	28.0 49.0 65.5		61.1 72.0 16-03-2022		2.5
00584 -1	SW SEC 1 TWP 28 RGE 4 W5M COCHRANE BEAVERDAM CREEK CULVERT ON LOCAL ROAD NEAR COCHRANE	SOUTHERN REGION CALGARY CT ROCKY VIEW	ROCKY VIEW COUNTY UNDEFINED CMA AIRDRIE-COCHRANE	MP LOCAL ROAD BEAVERDAM CREEK (WATERCRS-ST)	BRIDGE CULV	RV 1964	1 1524.0	8.0 30.0			44.4 49.2 08-10-2021		2.9
00585 -1	SE SEC 16 TWP 50 RGE 24 W4M NISKU CLEARWATER CREEK CULVERT ON LOCAL ROAD, 5 KM E OF LEDUC	NORTH CENTRAL REGION STONY PLAIN CT LEDUC	LEDUC COUNTY UNDEFINED CMA LEDUC-BEAUMONT	SP LOCAL ROAD CLEARWATER CREEK (WATERCRS-ST)	BRIDGE CULV	RV 1986	1 4920.0	9.0 11.0			77.8 73.4 14-11-2023		6.5
00586 -1	NW SEC 10 TWP 50 RGE 24 W4M NISKU CLEARWATER C BRIDGE ON LOCAL ROAD NEAR NISKU	NORTH CENTRAL REGION STONY PLAIN CT LEDUC	LEDUC COUNTY UNDEFINED CMA LEDUC-BEAUMONT	PG LOCAL ROAD CLEARWATER CREEK (WATERCRS-ST)	STANDARD BRIDGE	RV 1960 1960	3 6.1	8.2 18.3 -30.0	28.0 49.0 62.0		50.0 63.1 14-11-2023		3.7
00587 -1	SW SEC 13 TWP 50 RGE 24 W4M LEDUC CLEARWATER C BRIDGE ON LOCAL ROAD NEAR LEDUC	NORTH CENTRAL REGION STONY PLAIN CT LEDUC	LEDUC COUNTY UNDEFINED CMA MASKWACIS-WETASKIWIN	HC LOCAL ROAD CLEARWATER CREEK (WATERCRS-ST)	STANDARD BRIDGE	RV 1971 1971	1 11.6	9.8 11.6 0.0	35.3 57.6 82.2		44.4 62.2 11-06-2024		2.7
00588 -1	NW SEC 12 TWP 50 RGE 24 W4M BEAUMONT CLEARWATER CREEK BRIDGE ON LOCAL ROAD, 8 KM SE OF BEAUMONT	NORTH CENTRAL REGION STONY PLAIN CT LEDUC	LEDUC COUNTY UNDEFINED CMA MASKWACIS-WETASKIWIN	HC LOCAL ROAD CLEARWATER CREEK (WATERCRS-ST)	STANDARD BRIDGE	RV 1961 2020	1 8.5	7.3 8.5	30.1 52.8 75.4		72.2 76.7 11-06-2024		2.8
00589 -1	NW SEC 6 TWP 19 RGE 28 W4M HIGH RIVER HIGHWOOD RIVER BRIDGE ON HIGHWAY 2A, AT N BOUNDARY OF HIGH RIVER	SOUTHERN REGION CALGARY HIGH RIVER	HIGH RIVER CMA27 LIVINGSTONE-MACLEOD	RB LOCAL ROAD HIGHWOOD RIVER (WATERCRS-ST)	MAJOR BRIDGE	RV 1964 1964	2 26.5	8.5 53.0	28.0 49.0 62.7		66.7 51.6 22-10-2021		6.7
00591 -1	SW SEC 28 TWP 30 RGE 27 W4M CARSTAIRS WATERCOURSE BRIDGE ON LOCAL ROAD NEAR CARSTAIRS	CENTRAL REGION RED DEER CT MOUNTAIN VIEW	MOUNTAIN VIEW COUNTY UNDEFINED CMA OLDS-DIDSBURY-THREE	HC LOCAL ROAD 2ND ORDER TRIBUTARY TO LONEPINE	STANDARD BRIDGE	RV 1969 1969	1 8.5	7.3 8.5 30.0	30.1 52.8 75.4		44.4 61.2 11-03-2021		3.3
00593 -1	SW SEC 9 TWP 55 RGE 24 W4M EDMONTON STURGEON RIVER BRIDGE ON LOCAL ROAD NEAR EDMONTON	NORTH CENTRAL REGION STONY PLAIN CT STURGEON	STURGEON COUNTY UNDEFINED CMA MORINVILLE-ST. ALBERT	RB, TT LOCAL ROAD STURGEON RIVER (WATERCRS-ST)	MAJOR BRIDGE	RV 1932 1932	3 13.7	6.2 30.7 0.0	20.4 27.0 45.5		38.9 45.5 08-10-2024		6.1
00596 -1	SE SEC 29 TWP 26 RGE 4 W5M COCHRANE HORSE CREEK CULVERT ON LOCAL ROAD NEAR COCHRANE	SOUTHERN REGION CALGARY CT ROCKY VIEW	ROCKY VIEW COUNTY UNDEFINED CMA BANFF-KANANASKIS	MP LOCAL ROAD HORSE CREEK (WATERCRS-ST)	BRIDGE CULV	RV 1973	1 1829.0	8.0			44.4 54.4 15-07-2020		
00597 -1	SE SEC 6 TWP 10 RGE 24 W4M PEARCE CATTLEPASS CULVERT ON PROVINCIAL HIGHWAY 3 NEAR PEARCE	SOUTHERN REGION LETHBRIDGE MD WILLOW CREEK	Alberta Transportation (AIT) CMA26 LIVINGSTONE-MACLEOD	MP 3:08 R1 19.246, 3:08 L1 18.901 TRAIL-ANIMAL OVER SP	BRIDGE CULV	SP 1995	1 2400.0	34.8			88.9 88.8 17-02-2024		4.0
00599 -1	NE SEC 16 TWP 21 RGE 28 W4M OKOTOKS HIGHWOOD RIVER BRIDGE ON HIGHWAY 552, 18 KM NE OF OKOTOKS	SOUTHERN REGION CALGARY CT FOOTHILLS	Alberta Transportation (AIT) CMA27 HIGHWOOD	TH 552:02 C1 12.453 HIGHWOOD RIVER (WATERCRS-ST)	MAJOR BRIDGE	RV 1924 1924	2 61.0	5.0 122.0	27.5 41.5 47.0		44.4 23.8 03-11-2022	4.7	18.3
00599 BXL-2	NE SEC 16 TWP 21 RGE 28 W4M HIGHWOOD RIVER BRIDGE ON HIGHWAY 552, 18 KM NE OF OKOTOKS	SOUTHERN REGION CALGARY CT FOOTHILLS	Alberta Transportation (AIT) CMA27 HIGHWOOD	HIGHWOOD RIVER (WATERCRS-ST)	EXTENDED BANK P ROTECTION	1924							
00600 -1	NE SEC 4 TWP 22 RGE 29 W4M OKOTOKS PINE CREEK 2 BRIDGE ON LOCAL ROAD NEAR OKOTOKS	SOUTHERN REGION CALGARY CT FOOTHILLS	FOOTHILLS COUNTY UNDEFINED CMA HIGHWOOD	TT LOCAL ROAD PINE CREEK (WATERCRS-ST)	STANDARD BRIDGE	RV 1970 1970	3 8.5	6.4 25.5 -20.0	28.2 49.4 70.5		66.7 70.7 07-04-2022		3.7
00603 -1	NW SEC 15 TWP 2 RGE 24 W4M WOOLFORD ROLPH CREEK BRIDGE ON LOCAL ROAD NEAR WOOLFORD	SOUTHERN REGION LETHBRIDGE CT CARDSTON	CARDSTON COUNTY UNDEFINED CMA CARDSTON-SIKSIKA	PA LOCAL ROAD ROLPH CREEK (WATERCRS-ST)	STANDARD BRIDGE	RV 1952 1952	3 6.1	7.3 18.3	24.0 40.0 54.0		44.4 59.0 28-01-2022		4.0
00604 -1	NW SEC 26 TWP 2 RGE 27 W4M CARDSTON ENV IRRIGATION CANAL CULVERT ON LOCAL ROAD NEAR CARDSTON	SOUTHERN REGION LETHBRIDGE CT CARDSTON	Alberta Transportation (AIT) UNDEFINED CMA CARDSTON-SIKSIKA	MP;MP LOCAL ROAD ENV - IRRIGATION C (WATERCRS-IC)	BRIDGE CULV	IC 1990	2 1400.0	4.0 0.0			44.4 63.6 23-08-2023		
00605 -1	NW SEC 12 TWP 2 RGE 27 W4M CARDSTON LEE CREEK BRIDGE ON HIGHWAY 501, 1 KM SW OF BEAZER	SOUTHERN REGION LETHBRIDGE CT CARDSTON	Alberta Transportation (AIT) CMA25 CARDSTON-SIKSIKA	SM 501:00 C1 5.895 LEE CREEK (WATERCRS-ST)	STANDARD BRIDGE	RV 1989 1989	4 11.0	7.6 39.0 10.0	28.0 49.0 62.0		72.2 60.0 27-01-2022		5.5
00606 -1	NE SEC 8 TWP 2 RGE 27 W4M MOUNTAIN VIE ENV IRRIGATION CANAL CULVERT ON LOCAL ROAD NEAR MOUNTAIN VIE	SOUTHERN REGION LETHBRIDGE CT CARDSTON	Alberta Transportation (AIT) UNDEFINED CMA CARDSTON-SIKSIKA	MP;MP LOCAL ROAD ENV - IRRIGATION C (WATERCRS-IC)	BRIDGE CULV	IC 1985	2 1400.0	5.0			77.8 78.8 27-06-2022		
00609 -1	SW SEC 9 TWP 3 RGE 26 W4M LEAVITT WATERCOURSE CULVERT ON LOCAL ROAD NEAR LEAVITT	SOUTHERN REGION LETHBRIDGE CT CARDSTON	CARDSTON COUNTY UNDEFINED CMA CARDSTON-SIKSIKA	SPE LOCAL ROAD 2ND ORDER TRIBUTARY TO BULLHORN	BRIDGE CULV	RV 1958	1 2435.0	7.9 30.0			22.2 48.1 06-11-2024		4.3


BF	Legal Land Location Structure Name Location Description	Region District Municipality	Managed By CMA Constituency	Span Types Located On Located Over	Structure Type	Usage Yr Built Yr Supstr	No. Spans Pipes Max Span Length Max Pipe Dia	Clear Rdwy Nom Length Skew	Single (t) Semi (t) Train (t)	Stru Suff Insp	Rat. % Rat. % Date	Theor VCL On Meas VCL On	Deck Height Theor VCL Over Meas VCL Over
00611 -1	SW SEC 36 TWP 25 RGE 7 W5M MORLEY BOW RIVER BRIDGE ON LOCAL ROAD, 6 KM W OF GHOST LAKE	SOUTHERN REGION CALGARY STONEY #142	Alberta Transportation (AIT) CMA28 BANFF-KANANASKIS	TH, RM LOCAL ROAD BOW RIVER (WATERCRS-ST)	MAJOR BRIDGE	RV 1963 1963	3 76.2	7.3 101.2	28.0 49.0 62.0	38.9 36.9 05-12-2024		5.8	15.2
00618 -1	NE SEC 7 TWP 57 RGE 16 W4M ANDREW EGG CREEK BRIDGE ON LOCAL ROAD NEAR ANDREW	CENTRAL REGION VERMILION CT LAMONT	Unknown Private Organization or UNDEFINED CMA FORT SASKATCHEWAN-	TT LOCAL ROAD EGG CREEK (WATERCRS-ST)	STANDARD BRIDGE	RV 1960 1960	1 6.1	3.7 6.1		77.0 59.5 17-09-1986			2.4
00619 -2	NE SEC 12 TWP 51 RGE 22 W4M COOKING LAKE WATERCOURSE CULVERT ON LOCAL ROAD, 3 KM SE OF COOKING LAKE	NORTH CENTRAL REGION STONY PLAIN CT STRATHCONA	STRATHCONA COUNTY UNDEFINED CMA STRATHCONA-SHERWOOD	MP LOCAL ROAD TRIBUTARY TO COOKING LAKE (WATERCRS-	BRIDGE CULV	RV 2019	1 1800.0	9.0 4.0		100.0 94.5 15-07-2021			
00621 -1	SW SEC 4 TWP 22 RGE 1 W5M CALGARY WATERCOURSE CULVERT ON LOCAL ROAD NEAR CALGARY	SOUTHERN REGION CALGARY CT FOOTHILLS	FOOTHILLS COUNTY UNDEFINED CMA HIGHWOOD	MP LOCAL ROAD TRIBUTARY TO PINE CREEK (WATERCRS-ST)	BRIDGE CULV	RV 1998	1 1500.0	7.7		66.7 66.7 12-10-2017			10.1
00622 -1	SE SEC 31 TWP 49 RGE 25 W4M LEDUC WHITEMUD CREEK BRIDGE ON PROVINCIAL HIGHWAY 39 NEAR LEDUC	NORTH CENTRAL REGION STONY PLAIN CT LEDUC	Alberta Transportation (AIT) CMA11 DRAYTON VALLEY-DEVON	VS 39:10 C1 24.210 WHITEMUD CREEK (WATERCRS-ST)	STANDARD BRIDGE	RV 1975 1975	3 10.7	13.7 32.1	28.0 49.0 62.0	33.3 44.5 27-11-2024			5.1
00623 -1	SW SEC 24 TWP 51 RGE 22 W4M EDMONTON MCFADDEN CREEK CULVERT ON LOCAL ROAD NEAR EDMONTON	NORTH CENTRAL REGION STONY PLAIN CT STRATHCONA	STRATHCONA COUNTY UNDEFINED CMA STRATHCONA-SHERWOOD	SP LOCAL ROAD TRIBUTARY TO COOKING LAKE (WATERCRS-	BRIDGE CULV	RV 1987	1 2120.0	7.4		55.6 66.6 01-10-2020			4.5
00624 -1	NE SEC 29 TWP 12 RGE 5 W4M MEDICINE HAT SEVEN PERSON BRIDGE ON LOCAL ROAD NEAR MEDICINE HAT	SOUTHERN REGION LETHBRIDGE MEDICINE HAT	MEDICINE HAT UNDEFINED CMA CYPRESS-MEDICINE HAT	PX LOCAL ROAD SEVEN PERSONS CREEK (WATERCRS-ST)	MAJOR BRIDGE	RV 1976 1976	1 20.0	20.0	28.0 49.0 62.0				
00626 -2	NE SEC 27 TWP 49 RGE 25 W4M LEDUC WATERCOURSE CULVERT ON 50TH AVENUE IN LEDUC	NORTH CENTRAL REGION STONY PLAIN LEDUC	LEDUC UNDEFINED CMA LEDUC-BEAUMONT	CP 39:11 R1 2.779 TRIBUTARY TO WHITEMUD CREEK	BRIDGE CULV	RV 2013	1 3048.0	20.0		55.6 65.5 10-09-2018			
00627 -2	SW SEC 2 TWP 40 RGE 1 W5M BENTLEY BLINDMAN RIVER BRIDGE ON LOCAL ROAD, 6 KM S OF BENTLEY	CENTRAL REGION RED DEER CT LACOMBE	LACOMBE COUNTY UNDEFINED CMA RIMBEY-ROCKY MOUNTAIN	SL LOCAL ROAD BLINDMAN RIVER (WATERCRS-ST)	STANDARD BRIDGE	RV 2015 2015	3 14.0	9.0 42.0 -15.0		100.0 74.9 17-07-2020			
00629 -1	SW SEC 18 TWP 40 RGE 17 W4M RED WILLOW BIGKNIFE CREEK BRIDGE ON PROVINCIAL HIGHWAY 601 NEAR RED WILLOW	CENTRAL REGION HANNA CT STETTLER	Alberta Transportation (AIT) CMA20 DRUMHELLER-STETTLER	HC 601:04 C1 8.422 TRIBUTARY TO REDWILLOW CREEK	STANDARD BRIDGE	RV 1966 1966	3 8.5	8.2 20.7 30.0	28.0 49.0 65.5	38.9 43.7 04-05-2021			4.6
00633 -1	NW SEC 6 TWP 52 RGE 23 W4M EDMONTON (B067) MILL CREEK CULVERT ON LOCAL ROAD NEAR EDMONTON	NORTH CENTRAL REGION STONY PLAIN EDMONTON	EDMONTON UNDEFINED CMA EDMONTON-MEADOWS	SPE LOCAL ROAD MILL CREEK (WATERCRS-ST)	BRIDGE CULV	RV 1957	1 2123.0	8.5		66.7 71.1 06-02-2024			5.5
00634 -1	NW SEC 13 TWP 6 RGE 30 W4M PINCHER CREEK WATERCOURSE BRIDGE ON HWY 507, 4 KM SE OF PINCHER CREEK	SOUTHERN REGION LETHBRIDGE MD PINCHER CREEK	Alberta Transportation (AIT) CMA26 LIVINGSTONE-MACLEOD	HC 507:04 C1 1.994 TRIBUTARY TO INDIANFARM CREEK	STANDARD BRIDGE	RV 1966 1966	1 6.1	8.2 6.1	28.0 49.0 65.5	38.9 51.4 20-09-2022			3.0
00636 -1	NW SEC 27 TWP 6 RGE 30 W4M PINCHER CREE WATERCOURSE CULVERT ON LOCAL ROAD NEAR PINCHER CREE	SOUTHERN REGION LETHBRIDGE MD PINCHER CREEK	M.D. OF PINCHER CREEK NO. UNDEFINED CMA LIVINGSTONE-MACLEOD	SPE LOCAL ROAD TRIBUTARY TO PINCHER CREEK	BRIDGE CULV	RV 1961	1 2140.0	8.0		77.8 75.8 23-05-2024			4.3
00641 -1	NW SEC 29 TWP 54 RGE 25 W4M VOLMER WATERCOURSE CULVERT ON LOCAL ROAD NEAR VOLMER	NORTH CENTRAL REGION STONY PLAIN CT STURGEON	STURGEON COUNTY UNDEFINED CMA LAC STE. ANNE-PARKLAND	MP:MP LOCAL ROAD TRIBUTARY TO STURGEON RIVER	BRIDGE CULV	RV 1985	2 1600.0	8.0 30.0		55.6 60.7 28-05-2024			1.8
00642 -2	SW SEC 1 TWP 55 RGE 22 W4M FORT SASK WATERCOURSE BRIDGE ON LOCAL ROAD NEAR FORT SASK	NORTH CENTRAL REGION STONY PLAIN FORT SASKATCHEWAN	FORT SASKATCHEWAN UNDEFINED CMA FORT SASKATCHEWAN-	VS LOCAL ROAD TRIBUTARY TO ROSS CREEK (WATERCRS-ST)	STANDARD BRIDGE	RV 1974 1974	1 6.1	10.0 6.1 -45.0	28.0 49.0 62.0				10.0
00645 -1	SE SEC 4 TWP 7 RGE 1 W5M COWLEY WATERCOURSE CULVERT ON LOCAL ROAD NEAR COWLEY	SOUTHERN REGION LETHBRIDGE MD PINCHER CREEK	M.D. OF PINCHER CREEK NO. UNDEFINED CMA LIVINGSTONE-MACLEOD	MP:MP LOCAL ROAD 2ND ORDER TRIBUTARY TO CASTLE RIVER	BRIDGE CULV	RV 1966	2 1525.0	7.7 -20.0		55.6 61.3 19-10-2021			5.6
00646 -2	SW SEC 35 TWP 56 RGE 26 W4M MORINVILLE WATERCOURSE CULVERT ON LOCAL ROAD, 18 KM NW OF MORINVILLE	NORTH CENTRAL REGION STONY PLAIN CT STURGEON	STURGEON COUNTY UNDEFINED CMA LAC STE. ANNE-PARKLAND	MP LOCAL ROAD TRIBUTARY TO LITTLE EGG CREEK	BRIDGE CULV	RV 2024	1 2200.0	8.0 5.0		100.0 95.2 12-12-2024			
00649 -1	SE SEC 19 TWP 2 RGE 27 W4M MOUNTAIN VIE MAMI CREEK CULVERT ON HIGHWAY 5, AT MOUNTAIN VIEW	SOUTHERN REGION LETHBRIDGE CT CARDSTON	Alberta Transportation (AIT) CMA25 CARDSTON-SIKSIKA	SP 5:02 C1 17.129 MIAMI CREEK (WATERCRS-ST)	BRIDGE CULV	RV 1978	1 4920.0	13.0 35.0		66.7 66.0 26-04-2023			10.5
00650 -1	NE SEC 22 TWP 8 RGE 21 W4M LETHBRIDGE SMRID CONCRETE BOX CULVERT ON HIGHWAY 4, IN LETHBRIDGE	SOUTHERN REGION LETHBRIDGE LETHBRIDGE	Alberta Transportation (AIT) CMA25 LETHBRIDGE-EAST	BPR 4:07 R1 0.760, 4:07 L1 0.760 SMR - IRRIGATION C (WATERCRS-IC)	BRIDGE CULV	IC 1955	1 1828.0	20.0		77.8 74.5 24-08-2023			2.1
00653 -1	NE SEC 8 TWP 26 RGE 4 W5M COCHRANE HORSE CREEK CULVERT ON HIGHWAY 1A, AT NW BOUNDARY OF COCHRANE	SOUTHERN REGION CALGARY CT ROCKY VIEW	Alberta Transportation (AIT) CMA28 BANFF-KANANASKIS	SP 1A:06 C1 10.556 HORSE CREEK (WATERCRS-ST)	BRIDGE CULV	RV 1985	1 4268.0	11.3 5.0		77.8 68.1 18-10-2024			7.5
00654 -1	SW SEC 1 TWP 52 RGE 15 W4M VEGREVILLE VERMILION RIVER BRIDGE ON LOCAL ROAD NEAR VEGREVILLE	CENTRAL REGION VERMILION CT MINBURN	COUNTY OF MINBURN NO. 27 UNDEFINED CMA FORT SASKATCHEWAN-	HC LOCAL ROAD VERMILION RIVER (WATERCRS-ST)	STANDARD BRIDGE	RV 1964 1964	3 8.5	7.3 25.5	30.1 52.8 75.4	33.3 61.0 06-09-2023			4.9

		Transportation Infrastructure Management System										2025/03/06	
		Bridge Structures Report											
		All 'IN SERVICE' Structures - Sorted By: File Number											
Page 19 of 772													
BF	Legal Land Location Structure Name Location Description	Region District Municipality	Managed By CMA Constituency	Span Types Located On Located Over	Structure Type	Usage Yr Built Yr Supstr	No. Spans Pipes Max Span Length Max Pipe Dia	Clear Rdwy Nom Length Skew	Single (t) Semi (t) Train (t)	Stru Suff Insp	Rat. % Rat. % Date	Theor VCL On Meas VCL On	Deck Height Theor VCL Over Meas VCL Over
00655 -1	NW SEC 4 TWP 22 RGE 1 W5M CALGARY PINE CREEK 2 BRIDGE ON LOCAL ROAD NEAR CALGARY	SOUTHERN REGION CALGARY CT FOOTHILLS	FOOTHILLS COUNTY UNDEFINED CMA HIGHWOOD	PG LOCAL ROAD PINE CREEK (WATERCRS-ST)	STANDARD BRIDGE	RV 1953 1953	2 6.1	8.2 12.2	28.0 49.0 62.0		33.3 53.4 22-09-2023		3.0
00656 -1	SW SEC 22 TWP 43 RGE 20 W4M BASHAW MEETING CREEK BRIDGE ON LOCAL ROAD NEAR BASHAW	CENTRAL REGION VERMILION CT CAMROSE	CAMROSE COUNTY UNDEFINED CMA CAMROSE	PG LOCAL ROAD MEETING CREEK (WATERCRS-ST)	STANDARD BRIDGE	RV 1959 1959	2 6.1	6.4 12.2	28.0 49.0 62.0		55.6 60.3 10-02-2021		2.7
00657 -1	SE SEC 7 TWP 24 RGE 3 W5M CALGARY MILBURN CREEK CULVERT ON HIGHWAY 8, 16 KM S OF COCHRANE	SOUTHERN REGION CALGARY CT ROCKY VIEW	Alberta Transportation (AIT) CMA27 BANFF-KANANASKIS	RPE 8:06 C1 4.524 MILLBURN CREEK (WATERCRS-ST)	BRIDGE CULV	RV 1980	1 4040.0	13.0			33.3 47.4 16-08-2024		
00658 -1	NW SEC 28 TWP 12 RGE 5 W4M MEDICINE HAT ROSS CREEK BRIDGE ON LOCAL ROAD NEAR MEDICINE HAT	SOUTHERN REGION LETHBRIDGE MEDICINE HAT	MEDICINE HAT UNDEFINED CMA CYPRESS-MEDICINE HAT	PJ LOCAL ROAD ROSS CREEK (WATERCRS-ST)	MAJOR BRIDGE	RV 1954 1954	1 18.3	18.3					
00659 -1	SE SEC 30 TWP 12 RGE 5 W4M SHANNON BRID SEVEN PERSONS CREEK BRIDGE ON LOCAL ROAD, AT MEDICINE HAT	SOUTHERN REGION LETHBRIDGE MEDICINE HAT	MEDICINE HAT UNDEFINED CMA CYPRESS-MEDICINE HAT	RD LOCAL ROAD SEVEN PERSONS CREEK (WATERCRS-ST)	MAJOR BRIDGE	RV 1977 1977	2 12.6	18.6 25.2 45.0	28.0 49.0 62.0				
00662 -1	SW SEC 10 TWP 55 RGE 26 W4M MORINVILLE WATERCOURSE CULVERT ON LOCAL ROAD NEAR MORINVILLE	NORTH CENTRAL REGION STONY PLAIN CT STURGEON	STURGEON COUNTY UNDEFINED CMA LAC STE. ANNE-PARKLAND	MP;MP LOCAL ROAD TRIBUTARY TO STURGEON RIVER	BRIDGE CULV	RV 2001	2 2000.0	7.0 25.0			77.8 83.8 12-05-2022		3.0
00663 -1	NW SEC 18 TWP 55 RGE 25 W4M MORINVILLE WATERCOURSE BRIDGE ON LOCAL ROAD NEAR MORINVILLE	NORTH CENTRAL REGION STONY PLAIN CT STURGEON	STURGEON COUNTY UNDEFINED CMA LAC STE. ANNE-PARKLAND	TT LOCAL ROAD TRIBUTARY TO STURGEON RIVER	STANDARD BRIDGE	RV 1960 1960	1 4.9	6.1 4.9	28.3 49.5 70.7		55.6 61.2 07-12-2023		
00664 -1	SW SEC 1 TWP 56 RGE 25 W4M MORINVILLE LITTLE EGG CREEK CULVERT ON HIGHWAY 642, 2 KM E OF MORINVILLE	NORTH CENTRAL REGION STONY PLAIN CT STURGEON	Alberta Transportation (AIT) CMA09 MORINVILLE-ST. ALBERT	SP;SP 642:04 C1 17.051 LITTLE EGG CREEK (WATERCRS-ST)	BRIDGE CULV	RV 2001	2 4300.0	9.0 20.0			77.8 58.7 11-10-2024		4.8
00665 -1	NW SEC 27 TWP 56 RGE 25 W4M MORINVILLE LITTLE EGG CREEK BRIDGE ON PROVINCIAL HIGHWAY 2 NEAR MORINVILLE	NORTH CENTRAL REGION STONY PLAIN CT STURGEON	Alberta Transportation (AIT) CMA09 LAC STE. ANNE-PARKLAND	TP 2:36 C1 18.397 LITTLE EGG CREEK (WATERCRS-ST)	STANDARD BRIDGE	RV 1967 1967	2 1.8	12.8 3.6			50.0 47.6 28-08-2023		
00666 -2	SE SEC 2 TWP 56 RGE 20 W4M BRUDERHEIM WATERCOURSE CULVERT ON LOCAL ROAD, 5 KM E OF BRUDERHEIM	CENTRAL REGION VERMILION CT LAMONT	LAMONT COUNTY UNDEFINED CMA FORT SASKATCHEWAN-	MP LOCAL ROAD TRIBUTARY TO BEAVERHILL CREEK	BRIDGE CULV	RV 2019	1 1800.0	7.5 15.0			100.0 84.4 09-11-2020		
00667 -1	SW SEC 16 TWP 19 RGE 27 W4M BLACKIE WATERCOURSE CULVERT ON LOCAL ROAD NEAR BLACKIE	SOUTHERN REGION CALGARY CT FOOTHILLS	FOOTHILLS COUNTY UNDEFINED CMA LIVINGSTONE-MACLEOD	MP LOCAL ROAD 2ND ORDER TRIBUTARY TO FRANK LAKE	BRIDGE CULV	RV 1998	1 2700.0	9.0 15.0			88.9 78.9 21-10-2015		3.5
00668 -1	SW SEC 6 TWP 49 RGE 16 W4M RYLEY WATERCOURSE CULVERT ON LOCAL ROAD NEAR RYLEY	CENTRAL REGION VERMILION CT BEAVER	BEAVER COUNTY UNDEFINED CMA CAMROSE	MP LOCAL ROAD TRIBUTARY TO WASKWEI CK (WATERCRS-ST)	BRIDGE CULV	RV 1983	1 2000.0	6.6 -19.0			22.2 48.5 21-10-2021		3.2
00669 -2	NE SEC 1 TWP 8 RGE 4 W4M ELKWATER BULLSHEAD CREEK CULVERT ON LOCAL ROAD NEAR ELKWATER	SOUTHERN REGION LETHBRIDGE CT CYPRESS	CYPRESS COUNTY UNDEFINED CMA CYPRESS-MEDICINE HAT	MP LOCAL ROAD BULLSHEAD CREEK (WATERCRS-ST)	BRIDGE CULV	RV 2009	1 2700.0	8.5 -5.0			88.9 83.7 30-05-2024		
00670 -1	SW SEC 18 TWP 19 RGE 26 W4M BLACKIE WATERCOURSE CULVERT ON LOCAL ROAD NEAR BLACKIE	SOUTHERN REGION CALGARY CT FOOTHILLS	FOOTHILLS COUNTY UNDEFINED CMA LIVINGSTONE-MACLEOD	MP LOCAL ROAD TRIBUTARY TO FRANK LAKE (WATERCRS-ST)	BRIDGE CULV	RV 1998	1 2700.0	8.6 25.0			88.9 84.4 06-11-2020		3.5
00671 -2	NW SEC 19 TWP 7 RGE 1 W5M LUNDBRECK WATERCOURSE CULVERT ON LOCAL ROAD, 3 KM E OF LUNDBRECK	SOUTHERN REGION LETHBRIDGE MD PINCHER CREEK	M.D. OF PINCHER CREEK NO. UNDEFINED CMA LIVINGSTONE-MACLEOD	MP LOCAL ROAD TRIBUTARY TO CROWSNEST RIVER	BRIDGE CULV	RV 2018	1 2700.0	8.0 0.0			100.0 95.7 21-06-2023		
00673 -1	SE SEC 21 TWP 9 RGE 1 W5M COWLEY OLIN CREEK CULVERT ON LOCAL ROAD NEAR COWLEY	SOUTHERN REGION LETHBRIDGE MD PINCHER CREEK	M.D. OF PINCHER CREEK NO. UNDEFINED CMA LIVINGSTONE-MACLEOD	SPE LOCAL ROAD OLIN CREEK (WATERCRS-ST)	BRIDGE CULV	RV 1958	1 2140.0	9.3			33.3 45.8 26-06-2023		10.7
00675 -1	NW SEC 33 TWP 29 RGE 1 W5M CARSTAIRS CARSTAIRS CREEK CULVERT ON LOCAL ROAD NEAR CARSTAIRS	CENTRAL REGION RED DEER CT MOUNTAIN VIEW	MOUNTAIN VIEW COUNTY UNDEFINED CMA OLDS-DIDSBURY-THREE	RPP;SP LOCAL ROAD CARSTAIRS CREEK (WATERCRS-ST)	BRIDGE CULV	RV 1956	2 1842.0	7.8			33.3 55.1 23-03-2022		2.1
00677 -1	NW SEC 24 TWP 53 RGE 23 W4M BREMNER OLDMAN CREEK CULVERT ON LOCAL ROAD NEAR BREMNER	NORTH CENTRAL REGION STONY PLAIN CT STRATHCONA	STRATHCONA COUNTY UNDEFINED CMA FORT SASKATCHEWAN-	SP LOCAL ROAD OLDMAN CREEK (WATERCRS-ST)	BRIDGE CULV	RV 1987	1 2430.0	9.0 13.0			77.8 77.3 28-05-2020		11.0
00680 -1	NW SEC 2 TWP 47 RGE 24 W4M WETASKIWIN BIGSTONE CREEK CULVERT ON LOCAL ROAD, 6 KM N OF WETASKIWIN	CENTRAL REGION RED DEER CT WETASKIWIN	COUNTY OF WETASKIWIN NO. UNDEFINED CMA MASKWACIS-WETASKIWIN	SP LOCAL ROAD BIGSTONE CREEK (WATERCRS-ST)	BRIDGE CULV	RV 1969	1 5486.0	9.0 -22.0			55.6 67.9 14-10-2020		11.0
00681 -2	SE SEC 5 TWP 48 RGE 20 W4M ARMENA CAMROSE CREEK CULVERT ON LOCAL ROAD NEAR ARMENA	CENTRAL REGION VERMILION CT CAMROSE	CAMROSE COUNTY UNDEFINED CMA CAMROSE	MP LOCAL ROAD CAMROSE CREEK (WATERCRS-ST)	BRIDGE CULV	RV 2011	1 2700.0	8.0 45.0			55.6 74.3 17-05-2021		
00684 -1	NW SEC 35 TWP 45 RGE 24 W4M WETASKIWIN WATERCOURSE BRIDGE ON LOCAL ROAD NEAR WETASKIWIN	CENTRAL REGION RED DEER CT WETASKIWIN	COUNTY OF WETASKIWIN NO. UNDEFINED CMA MASKWACIS-WETASKIWIN	HC LOCAL ROAD WEILLER CREEK (WATERCRS-ST)	STANDARD BRIDGE	RV 1971 1971	1 6.1	7.3 6.1 0.0	28.0 49.0 65.5		50.0 64.4 13-04-2024		2.1


		Transportation Infrastructure Management System										2025/03/06			
		Bridge Structures Report													
		All 'IN SERVICE' Structures - Sorted By: File Number													
														Page 20 of 772	
BF	Legal Land Location Structure Name Location Description	Region District Municipality	Managed By CMA Constituency	Span Types Located On Located Over	Structure Type	Usage Yr Built Yr Supstr	No. Spans Pipes Max Span Length Max Pipe Dia	Clear Rdwy Nom Length Skew	Single (t) Semi (t) Train (t)	Stru Suff Insp	Rat. % Rat. % Date	Theor VCL On Meas VCL On	Deck Height Theor VCL Over Meas VCL Over		
00685 -1	SW SEC 29 TWP 46 RGE 25 W4M BRIGHTVIEW BIGSTONE CREEK BRIDGE ON LOCAL ROAD NEAR BRIGHTVIEW	CENTRAL REGION RED DEER CT WETASKIWIN	COUNTY OF WETASKIWIN NO. UNDEFINED CMA MASKWACIS-WETASKIWIN	HC LOCAL ROAD BIGSTONE CREEK (WATERCRS-ST)	STANDARD BRIDGE	RV 1967 1967	1 10.1	7.3 10.1	30.9 49.4 70.4	61.1 70.3 16-07-2021			3.0		
00687 -1	SE SEC 14 TWP 24 RGE 1 W5M Calgary 12 Street to St. George's Island Over Bow River In SE Calgary	SOUTHERN REGION CALGARY CALGARY	CALGARY UNDEFINED CMA CALGARY-BUFFALO	TH, PM 12 STREET SE - ST. GEORGE'S ISLAND BOW RIVER (WATERCRS-ST)	MAJOR BRIDGE	RV 1908 1908	5 76.8	5.2 151.0							
00688 -1	NW SEC 29 TWP 46 RGE 24 W4M MILLET BIGSTONE CREEK BRIDGE ON LOCAL ROAD NEAR MILLET	CENTRAL REGION RED DEER CT WETASKIWIN	COUNTY OF WETASKIWIN NO. UNDEFINED CMA MASKWACIS-WETASKIWIN	HC LOCAL ROAD BIGSTONE CREEK (WATERCRS-ST)	STANDARD BRIDGE	RV 1965 1965	3 8.5	7.3 25.5 -15.0	30.1 52.8 75.4	55.6 70.4 16-07-2021			4.6		
00689 -1	NW SEC 12 TWP 46 RGE 24 W4M WETASKIWIN WATERCOURSE CULVERT ON LOCAL ROAD NEAR WETASKIWIN	CENTRAL REGION RED DEER WETASKIWIN	WETASKIWIN UNDEFINED CMA MASKWACIS-WETASKIWIN	FP LOCAL ROAD TRIBUTARY TO WEILLER CREEK (WATERCRS-	BRIDGE CULV	RV 1962	1 1503.0	9.7 0.0		55.6 55.8 27-06-2018			2.1		
00690 -1	NW SEC 2 TWP 55 RGE 1 W5M CALAHOO STURGEON RIVER BRIDGE ON HIGHWAY 37, 7 KM NW OF CALAHOO	NORTH CENTRAL REGION STONY PLAIN CT LAC STE. ANNE	Alberta Transportation (AIT) CMA09 LAC STE. ANNE-PARKLAND	VSO 37:02 C1 15.164 STURGEON RIVER (WATERCRS-ST)	STANDARD BRIDGE	RV 1976 1976	4 10.7	10.0 42.8 -30.0	28.0 49.0 62.0	27.8 43.0 27-03-2024			5.0		
00691 -1	SW SEC 6 TWP 51 RGE 14 W4M VEGREVILLE VERMILION RIVER BRIDGE ON HIGHWAY 626, 13 KM S OF VEGREVILLE	CENTRAL REGION VERMILION CT MINBURN	Alberta Transportation (AIT) CMA14 FORT SASKATCHEWAN-	SM 626:02 C1 43.079 VERMILION RIVER (WATERCRS-ST)	STANDARD BRIDGE	RV 1983 1983	3 10.0	8.8 30.0	28.0 49.0 62.0	50.0 59.5 15-07-2021			6.1		
00692 -1	SW SEC 18 TWP 16 RGE 28 W4M NANTON NANTON CREEK CULVERT ON PROVINCIAL HIGHWAY 533 NEAR NANTON	SOUTHERN REGION LETHBRIDGE MD WILLOW CREEK	Alberta Transportation (AIT) CMA27 LIVINGSTONE-MACLEOD	SPE;SPE 533:02 C1 31.964 NANTON CREEK (WATERCRS-ST)	BRIDGE CULV	RV 1963	2 3048.0	8.2		66.7 69.6 31-01-2023			4.9		
00693 -1	SW SEC 36 TWP 3 RGE 25 W4M CARDSTON WATERCOURSE CULVERT ON LOCAL ROAD NEAR CARDSTON	SOUTHERN REGION LETHBRIDGE CT CARDSTON	CARDSTON COUNTY UNDEFINED CMA CARDSTON-SIKSIKA	MP LOCAL ROAD TRIBUTARY TO ST MARY RIVER (WATERCRS-	BRIDGE CULV	RV 1976	1 1524.0	7.0		22.2 33.1 06-11-2024			9.8		
00694 -1	SW SEC 1 TWP 40 RGE 23 W4M ALIX PARLBY CREEK BRIDGE ON LOCAL ROAD NEAR ALIX	CENTRAL REGION RED DEER CT LACOMBE	LACOMBE COUNTY UNDEFINED CMA LACOMBE-PONOKA	HC LOCAL ROAD PARLBY CREEK (WATERCRS-ST)	STANDARD BRIDGE	RV 1970 1970	3 10.1	8.2 30.3 -30.0	30.9 49.4 70.4	44.4 56.1 12-11-2020			5.2		
00695 -1	SW SEC 15 TWP 42 RGE 26 W4M MORNINGSIDE WOLF CREEK BRIDGE ON LOCAL ROAD NEAR MORNINGSIDE	CENTRAL REGION RED DEER CT PONOKA	PONOKA COUNTY UNDEFINED CMA LACOMBE-PONOKA	PG LOCAL ROAD WOLF CREEK (WATERCRS-ST)	STANDARD BRIDGE	RV 1960 1960	3 6.1	7.3 18.3	28.0 49.0 62.0	50.0 55.3 06-10-2022			4.0		
00696 -1	SE SEC 16 TWP 33 RGE 3 W5M OLDS LITTLE RED DEER RIVER BRIDGE ON LOCAL ROAD, 16 KM W OF OLDS	CENTRAL REGION RED DEER CT MOUNTAIN VIEW	MOUNTAIN VIEW COUNTY UNDEFINED CMA OLDS-DIDSBURY-THREE	TH LOCAL ROAD LITTLE RED DEER RIVER (WATERCRS-ST)	MAJOR BRIDGE	RV 1924 1924	1 41.1	4.9 41.1	24.4 43.8 50.1	50.0 39.1 12-09-2022	5.3		4.0		
00697 -1	SW SEC 1 TWP 40 RGE 22 W4M LACOMBE TAIL CREEK CULVERT ON PROVINCIAL HIGHWAY 601 NEAR LACOMBE	CENTRAL REGION RED DEER CT LACOMBE	Alberta Transportation (AIT) CMA20 LACOMBE-PONOKA	SP 601:02 C1 16.503 TAIL CREEK (WATERCRS-ST)	BRIDGE CULV	RV 2000	1 3050.0	9.0		55.6 59.6 04-05-2021			8.8		
00698 -1	NE SEC 8 TWP 43 RGE 2 W5M RIMBEY BLINDMAN RIVER BRIDGE ON HIGHWAY 20, 6 KM N OF RIMBEY	CENTRAL REGION RED DEER CT PONOKA	Alberta Transportation (AIT) CMA18 RIMBEY-ROCKY MOUNTAIN	PO 20:06 C1 3.013 BLINDMAN RIVER (WATERCRS-ST)	MAJOR BRIDGE	RV 1965 1965	2 28.7	11.0 57.4 40.0	51.2 62.3 73.5	50.0 58.9 31-10-2022			7.3		
00699 -1	NW SEC 15 TWP 26 RGE 1 W5M BALZAC WET CREEK BRIDGE ON LOCAL ROAD NEAR BALZAC	SOUTHERN REGION CALGARY CT ROCKY VIEW	ROCKY VIEW COUNTY UNDEFINED CMA AIRDRIE-COCHRANE	PG LOCAL ROAD TRIBUTARY TO NOSE CREEK (WATERCRS-ST)	STANDARD BRIDGE	RV 1961 1961	1 6.1	8.2 6.1	28.0 49.0 62.0	38.9 52.1 25-06-2021			2.6		
00700 -1	SE SEC 30 TWP 57 RGE 16 W4M ANDREW EGG CREEK BRIDGE ON LOCAL ROAD NEAR ANDREW	CENTRAL REGION VERMILION CT LAMONT	LAMONT COUNTY UNDEFINED CMA FORT SASKATCHEWAN-	PG LOCAL ROAD EGG CREEK (WATERCRS-ST)	STANDARD BRIDGE	RV 1959 1959	3 6.1	7.3 18.3 0.0	28.0 49.0 62.0	44.4 62.2 14-07-2022			3.4		
00705 -1	SW SEC 4 TWP 20 RGE 1 W5M OKOTOKS SPRING CREEK CULVERT ON LOCAL ROAD NEAR OKOTOKS	SOUTHERN REGION CALGARY CT FOOTHILLS	FOOTHILLS COUNTY UNDEFINED CMA HIGHWOOD	SPE LOCAL ROAD SPRING CREEK (WATERCRS-ST)	BRIDGE CULV	RV 1962	1 2134.0	8.3		77.8 60.7 22-08-2018			4.0		
00706 -1	NW SEC 23 TWP 53 RGE 22 W4M SHERWOOD PK WATERCOURSE CULVERT ON LOCAL ROAD NEAR SHERWOOD PK	NORTH CENTRAL REGION STONY PLAIN CT STRATHCONA	STRATHCONA COUNTY UNDEFINED CMA FORT SASKATCHEWAN-	MP LOCAL ROAD TRIBUTARY TO POINTE-AUX-PINS CREEK	BRIDGE CULV	RV 1985	1 1600.0	6.3 10.0		44.4 59.3 27-08-2024			5.7		
00707 -2	SE SEC 3 TWP 12 RGE 1 W4M WALSH MACKAY CREEK BRIDGE ON LOCAL ROAD NEAR WALSH	SOUTHERN REGION LETHBRIDGE CT CYPRESS	CYPRESS COUNTY UNDEFINED CMA CYPRESS-MEDICINE HAT	SL LOCAL ROAD MACKAY CREEK (WATERCRS-ST)	STANDARD BRIDGE	RV 2006 2018	2 12.0	8.9 24.0 15.0	28.0 49.0 62.0	94.4 83.8 01-06-2024			3.9		
00708 -1	SW SEC 19 TWP 51 RGE 18 W4M TOFIELD WAKINAGAN CREEK CULVERT ON PROVINCIAL HIGHWAY 834 NEAR TOFIELD	CENTRAL REGION VERMILION CT BEAVER	Alberta Transportation (AIT) CMA14 CAMROSE	MP 834:04 C1 5.731 WAKINAGAN CREEK (WATERCRS-ST)	BRIDGE CULV	RV 1997	1 2700.0	8.2		77.8 74.7 22-11-2022			3.0		
00710 -1	SE SEC 30 TWP 42 RGE 2 W5M RIMBEY BLINDMAN RIVER BRIDGE ON HIGHWAY 53, 1 KM W OF RIMBEY	CENTRAL REGION RED DEER CT PONOKA	Alberta Transportation (AIT) CMA18 RIMBEY-ROCKY MOUNTAIN	PO 53:04 C1 42.828 BLINDMAN RIVER (WATERCRS-ST)	MAJOR BRIDGE	RV 1963 1963	2 27.4	9.1 54.8 -30.0	48.6 55.8 67.8	38.9 50.7 16-07-2024			7.9		
00711 -1	NE SEC 15 TWP 26 RGE 5 W5M COCHRANE BEAUPRE CREEK CULVERT ON HIGHWAY 1A, 8 KM W OF COCHRANE	SOUTHERN REGION CALGARY CT ROCKY VIEW	Alberta Transportation (AIT) CMA28 BANFF-KANANASKIS	SP 1A:06 C1 3.070 BEAUPRE CREEK (WATERCRS-ST)	BRIDGE CULV	RV 1987	1 3353.0	11.6		77.8 71.1 18-10-2024			6.8		


		<div>Transportation Infrastructure Management System</div> <div>Bridge Structures Report</div> <div>All 'IN SERVICE' Structures - Sorted By: File Number</div>										2025/03/06	
												Page 21 of 772	
BF	Legal Land Location Structure Name Location Description	Region District Municipality	Managed By CMA Constituency	Span Types Located On Located Over	Structure Type	Usage Yr Built Yr Supstr	No. Spans Pipes Max Span Length Max Pipe Dia	Clear Rdwy Nom Length Skew	Single (t) Semi (t) Train (t)	Stru Suff Insp	Rat. % Rat. % Date	Theor VCL On Meas VCL On	Deck Height Theor VCL Over Meas VCL Over
00712 -1	NW SEC 35 TWP 40 RGE 1 W5M BENTLEY WATERCOURSE CULVERT ON LOCAL ROAD NEAR BENTLEY	CENTRAL REGION RED DEER CT LACOMBE	LACOMBE COUNTY UNDEFINED CMA RIMBEY-ROCKY MOUNTAIN	MP:MP LOCAL ROAD TRIBUTARY TO BLINDMAN RIVER	BRIDGE CULV	RV 1955	2 1200.0	6.1					
00713 -1	SE SEC 23 TWP 31 RGE 3 W5M DIDSBURY DOGPOUND CREEK BRIDGE ON HIGHWAY 582, 11 KM W OF DIDSBURY	CENTRAL REGION RED DEER CT MOUNTAIN VIEW	Alberta Transportation (AIT) CMA28 OLDS-DIDSBURY-THREE	FC, HC 582:02 C1 13.567 DOGPOUND CREEK (WATERCRS-ST)	MAJOR BRIDGE	RV 1968 1968	3 25.9	9.1 38.1	28.0 49.0 65.5	38.9 54.6 27-05-2021			6.7
00714 -1	SW SEC 30 TWP 55 RGE 19 W4M LAMONT WATERCOURSE CULVERT ON PROVINCIAL HIGHWAY 29 NEAR LAMONT	CENTRAL REGION VERMILION CT LAMONT	Alberta Transportation (AIT) CMA14 FORT SASKATCHEWAN-	MP 29:02 C1 0.526 TRIBUTARY TO LAMONT CREEK (WATERCRS-	BRIDGE CULV	RV 1983	1 2019.0	11.5 -47.0		33.3 53.3 15-07-2023			4.3
00715 -1	SW SEC 17 TWP 39 RGE 25 W4M JOFFRE WATERCOURSE CULVERT ON PROVINCIAL HIGHWAY 597 NEAR JOFFRE	CENTRAL REGION RED DEER CT LACOMBE	Alberta Transportation (AIT) CMA19 LACOMBE-PONOKA	SPE 597:02 C1 18.769 JONES CREEK (WATERCRS-ST)	BRIDGE CULV	RV 1976	1 2740.0	9.7 15.0		66.7 60.2 09-02-2022			4.3
00716 -1	SW SEC 13 TWP 6 RGE 20 W4M RAYMOND RID IRRIGATION CANAL CULVERT ON LOCAL ROAD NEAR RAYMOND	SOUTHERN REGION LETHBRIDGE CT WARNER	COUNTY OF WARNER NO. 5 UNDEFINED CMA TABER-WARNER	MP:MP LOCAL ROAD RID - IRRIGATION C (WATERCRS-IC)	BRIDGE CULV	IC 1992	2 1600.0	6.9		44.4 67.2 06-04-2020			
00717 -2	SW SEC 30 TWP 37 RGE 27 W4M RED DEER WASKASOO CREEK BRIDGE ON LOCAL ROAD, 10 KM SW OF RED DEER	CENTRAL REGION RED DEER CT RED DEER	RED DEER COUNTY UNDEFINED CMA INNISFAIL-SYLVAN LAKE	SL LOCAL ROAD WASKASOO CREEK (WATERCRS-ST)	STANDARD BRIDGE	RV 2016 2016	1 14.0	8.9 14.0 0.0	28.0 49.0 62.0	100.0 84.5 15-12-2022			
00718 -1	SW SEC 11 TWP 10 RGE 27 W4M GRANUM KYISKAP CREEK BRIDGE ON LOCAL ROAD NEAR GRANUM	SOUTHERN REGION LETHBRIDGE MD WILLOW CREEK	M.D. OF WILLOW CREEK NO. UNDEFINED CMA LIVINGSTONE-MACLEOD	HC LOCAL ROAD KYISKAP CREEK (WATERCRS-ST)	STANDARD BRIDGE	RV 1974 1974	2 6.1	7.3 12.2 -15.0	28.0 49.0 65.5	33.3 56.6 16-11-2023			4.2
00720 -1	SW SEC 15 TWP 30 RGE 1 W5M CARSTAIRS WATERCOURSE CULVERT ON PROVINCIAL HIGHWAY 581 NEAR CARSTAIRS	CENTRAL REGION RED DEER CT MOUNTAIN VIEW	Alberta Transportation (AIT) CMA29 OLDS-DIDSBURY-THREE	SP 581:02 C1 2.345 TRIBUTARY TO SHEEP COULEE (WATERCRS-	BRIDGE CULV	RV 1957	1 1829.0	9.2		55.6 54.8 02-08-2021			
00721 -2	SW SEC 14 TWP 30 RGE 1 W5M CARSTAIRS SHEEP COULEE CULVERT ON HWY 581, 4 KM E OF CARSTAIRS	CENTRAL REGION RED DEER CT MOUNTAIN VIEW	Alberta Transportation (AIT) CMA29 OLDS-DIDSBURY-THREE	MP:MP 581:02 C1 4.033 SHEEP COULEE (WATERCRS-ST)	BRIDGE CULV	RV 2024	2 2100.0	9.0 30.0		77.8 86.5 13-09-2024			
00723 -1	SW SEC 13 TWP 30 RGE 29 W4M CARSTAIRS ROSEBUD RIVER CULVERT ON HIGHWAY 581, 9 KM E OF CARSTAIRS	CENTRAL REGION RED DEER CT MOUNTAIN VIEW	Alberta Transportation (AIT) CMA29 OLDS-DIDSBURY-THREE	SP 581:02 C1 9.554 ROSEBUD RIVER (WATERCRS-ST)	BRIDGE CULV	RV 1981	1 6100.0	10.0 17.0		55.6 67.0 03-08-2021			13.4
00727 -1	SW SEC 14 TWP 47 RGE 24 W4M MILLET PIPESTONE CREEK BRIDGE ON LOCAL ROAD NEAR MILLET	CENTRAL REGION RED DEER CT WETASKIWIN	COUNTY OF WETASKIWIN NO. UNDEFINED CMA MASKWACIS-WETASKIWIN	PA LOCAL ROAD PIPESTONE CREEK (WATERCRS-ST)	STANDARD BRIDGE	RV 1951 1951	3 8.5	6.7 20.7		38.9 44.0 28-10-2024			
00729 -1	SE SEC 6 TWP 55 RGE 18 W4M CHIPMAN BEAVERHILL C BRIDGE ON LOCAL ROAD NEAR CHIPMAN	CENTRAL REGION VERMILION CT LAMONT	LAMONT COUNTY UNDEFINED CMA FORT SASKATCHEWAN-	VS LOCAL ROAD BEAVERHILL CREEK (WATERCRS-ST)	STANDARD BRIDGE	RV 1974 1974	3 7.6	7.6 19.8 -30.0	28.0 49.0 62.0	44.4 51.3 12-08-2021			3.7
00730 -1	NW SEC 2 TWP 39 RGE 24 W4M HAYNES HAYNES CREEK BRIDGE ON LOCAL ROAD NEAR HAYNES	CENTRAL REGION RED DEER CT LACOMBE	LACOMBE COUNTY UNDEFINED CMA LACOMBE-PONOKA	HC LOCAL ROAD HAYNES CREEK (WATERCRS-ST)	STANDARD BRIDGE	RV 1971 1971	3 6.1	7.3 18.3	28.0 49.0 65.5	44.4 58.5 18-11-2023			3.7
00731 -1	NW SEC 32 TWP 11 RGE 27 W4M GRANUM MEADOW CREEK BRIDGE ON LOCAL ROAD NEAR GRANUM	SOUTHERN REGION LETHBRIDGE MD WILLOW CREEK	M.D. OF WILLOW CREEK NO. UNDEFINED CMA LIVINGSTONE-MACLEOD	VS LOCAL ROAD MEADOW CREEK (WATERCRS-ST)	STANDARD BRIDGE	RV 1974 1974	2 9.1	7.6 18.2 30.0	28.0 49.0 62.0	55.6 58.0 16-11-2023			2.4
00732 -2	SE SEC 35 TWP 5 RGE 1 W5M PINCHER CREEK PINCHER CREEK CULVERT ON LOCAL ROAD NEAR PINCHER CREEK	SOUTHERN REGION LETHBRIDGE MD PINCHER CREEK	M.D. OF PINCHER CREEK NO. UNDEFINED CMA LIVINGSTONE-MACLEOD	MP LOCAL ROAD TRIBUTARY TO PINCHER CREEK	BRIDGE CULV	RV 1999	1 2000.0	8.0 -35.0		77.8 71.4 24-05-2024			2.4
00733 -2	NE SEC 33 TWP 54 RGE 23 W4M FORT SASKATCHEWAN WATERCOURSE CULVERT ON HWY 28A, 12 KM W OF FORT SASKATCHEWAN	NORTH CENTRAL REGION STONY PLAIN EDMONTON	Alberta Transportation (AIT) CMA09 EDMONTON-MANNING	SSP 28A:01 C1 2.609 TRIBUTARY TO NORTH SASKATCHEWAN	BRIDGE CULV	RV 2024	1 2997.0	12.8		77.8 85.0 19-11-2024			
00735 -1	SW SEC 14 TWP 54 RGE 4 W4M DEWBERRY IRISH CREEK BRIDGE ON LOCAL ROAD NEAR DEWBERRY	CENTRAL REGION VERMILION CT VERMILION RIVER	COUNTY OF VERMILION UNDEFINED CMA VERMILION-LLOYDMINSTER-	HC LOCAL ROAD IRISH CREEK (WATERCRS-ST)	STANDARD BRIDGE	RV 1967 1967	1 8.5	7.3 8.5	30.1 52.8 75.4	55.6 66.0 03-07-2019			3.7
00736 -1	SE SEC 18 TWP 50 RGE 24 W4M LEDUC BLACKMUD CREEK BRIDGE ON LOCAL ROAD NEAR LEDUC	NORTH CENTRAL REGION STONY PLAIN CT LEDUC	LEDUC COUNTY UNDEFINED CMA LEDUC-BEAUMONT	SM LOCAL ROAD BLACKMUD CREEK (WATERCRS-ST)	STANDARD BRIDGE	RV 1980 1980	3 8.0	9.2 20.0 -15.0	28.0 49.0 62.0	55.6 58.9 14-11-2023			3.1
00738 -1	NW SEC 28 TWP 49 RGE 25 W4M LEDUC WATERCOURSE BRIDGE ON LOCAL ROAD NEAR LEDUC	NORTH CENTRAL REGION STONY PLAIN LEDUC	LEDUC UNDEFINED CMA LEDUC-BEAUMONT	HC LOCAL ROAD TRIBUTARY TO WHITEMUD CREEK	STANDARD BRIDGE	RV 1970 1970	1 6.1	7.3 6.1 0.0	28.0 49.0 65.5	55.6 67.3 09-09-2018			3.0
00740 -1	SW SEC 29 TWP 39 RGE 28 W4M BLACKFALDS BLINDMAN RIVER BRIDGE ON LOCAL ROAD, 12 KM W OF BLACKFALDS	CENTRAL REGION RED DEER CT LACOMBE	LACOMBE COUNTY UNDEFINED CMA LACOMBE-PONOKA	CT LOCAL ROAD BLINDMAN RIVER (WATERCRS-ST)	MAJOR BRIDGE	RV 1963 1963	3 22.6	10.0 55.0 25.0		61.1 60.3 12-05-2022			6.4
00741 -1	SW SEC 27 TWP 6 RGE 20 W4M RAYMOND WATERCOURSE CULVERT ON LOCAL ROAD NEAR RAYMOND	SOUTHERN REGION LETHBRIDGE CT WARNER	COUNTY OF WARNER NO. 5 UNDEFINED CMA TABER-WARNER	MP LOCAL ROAD TRIBUTARY TO ETZIKOM COULEE	BRIDGE CULV	RV 1999	1 2000.0	9.0		55.6 56.8 22-12-2021			2.7


<div><div>Alberta</div><div>Transportation</div></div>		<div>Transportation Infrastructure Management System</div> <div>Bridge Structures Report</div> <div>All 'IN SERVICE' Structures - Sorted By: File Number</div>										2025/03/06	
												Page 22 of 772	
BF	Legal Land Location Structure Name Location Description	Region District Municipality	Managed By CMA Constituency	Span Types Located On Located Over	Structure Type	Usage Yr Built Yr Supstr	No. Spans Pipes Max Span Length Max Pipe Dia	Clear Rdwy Nom Length Skew	Single (t) Semi (t) Train (t)	Stru Suff Insp	Rat. % Rat. % Date	Theor VCL On Meas VCL On	Deck Height Theor VCL Over Meas VCL Over
00742 -1	NE SEC 30 TWP 16 RGE 28 W4M NANTON MOSQUITO CREEK BRIDGE ON LOCAL ROAD, 6 KM NW OF NANTON	SOUTHERN REGION LETHBRIDGE MD WILLOW CREEK	M.D. OF WILLOW CREEK NO. UNDEFINED CMA LIVINGSTONE-MACLEOD	PT LOCAL ROAD MOSQUITO CREEK (WATERCRS-ST)	MAJOR BRIDGE	RV 1924 1924	1 24.4	4.9 24.4	16.1 25.7 34.3		55.6 38.1 18-08-2022		4.9
00743 -1	SW SEC 13 TWP 48 RGE 27 W4M CALMAR CONJURING CREEK CULVERT ON LOCAL ROAD NEAR CALMAR	NORTH CENTRAL REGION STONY PLAIN CT LEDUC	LEDUC COUNTY UNDEFINED CMA MASKWACIS-WETASKIWIN	BP LOCAL ROAD CONJURING CREEK (WATERCRS-ST)	BRIDGE CULV	RV 1956	1 1800.0	8.0			66.7 57.6 19-10-2022		7.6
00744 -2	SW SEC 30 TWP 53 RGE 17 W4M MUNDARE BEAVERHILL CREEK CULVERT ON LOCAL ROAD NEAR MUNDARE	CENTRAL REGION VERMILION CT LAMONT	LAMONT COUNTY UNDEFINED CMA FORT SASKATCHEWAN-	MP:MP LOCAL ROAD BEAVERHILL CREEK (WATERCRS-ST)	BRIDGE CULV	RV 2012	2 2200.0	8.0 -23.0			88.9 85.4 13-07-2022		
00745 -1	SW SEC 15 TWP 9 RGE 29 W4M FORT MACLEOD FIVE MILE CREEK BRIDGE ON LOCAL ROAD NEAR FORT MACLEOD	SOUTHERN REGION LETHBRIDGE MD WILLOW CREEK	M.D. OF WILLOW CREEK NO. UNDEFINED CMA LIVINGSTONE-MACLEOD	HC LOCAL ROAD FIVE MILE CREEK (WATERCRS-ST)	STANDARD BRIDGE	RV 1965 1965	3 8.5	7.3 25.5	30.1 52.8 75.4		44.4 65.1 26-09-2022		6.1
00746 -1	SE SEC 15 TWP 50 RGE 1 W5M THORSBY STRAWBERRY CREEK BRIDGE ON LOCAL ROAD, 12 KM N OF THORSBY	NORTH CENTRAL REGION STONY PLAIN CT LEDUC	LEDUC COUNTY UNDEFINED CMA DRAYTON VALLEY-DEVON	DBT LOCAL ROAD STRAWBERRY CREEK (WATERCRS-ST)	MAJOR BRIDGE	RV 1988 1988	1 40.0	7.6 40.0	28.0 49.0 62.0		66.7 61.3 09-01-2025		6.6
00746 BGL-2	SE SEC 15 TWP 50 RGE 1 W5M STRAWBERRY CREEK BRIDGE ON LOCAL ROAD, 12 KM N OF THORSBY	NORTH CENTRAL REGION STONY PLAIN CT LEDUC	LEDUC COUNTY UNDEFINED CMA DRAYTON VALLEY-DEVON	STRAWBERRY CREEK (WATERCRS-ST)	GUIDE BANK	1988							
00746 BGR-3	SE SEC 15 TWP 50 RGE 1 W5M STRAWBERRY CREEK BRIDGE ON LOCAL ROAD, 12 KM N OF THORSBY	NORTH CENTRAL REGION STONY PLAIN CT LEDUC	LEDUC COUNTY UNDEFINED CMA DRAYTON VALLEY-DEVON	STRAWBERRY CREEK (WATERCRS-ST)	GUIDE BANK	1988							
00747 -1	SE SEC 13 TWP 31 RGE 26 W4M SUNNYSLOPE KNEEHILLS CREEK BRIDGE ON HIGHWAY 582, 10 KM NW OF LINDEN	CENTRAL REGION HANNA CT KNEEHILL	Alberta Transportation (AIT) CMA29 OLDS-DIDSBURY-THREE	PM, PE 582:04 C1 33.896 KNEEHILLS CREEK (WATERCRS-ST)	MAJOR BRIDGE	RV 1964 1964	3 15.2	9.1 40.8			50.0 59.7 06-05-2021		8.2
00748 -1	NW SEC 12 TWP 49 RGE 25 W4M LEDUC WATERCOURSE CULVERT ON LOCAL ROAD NEAR LEDUC	NORTH CENTRAL REGION STONY PLAIN CT LEDUC	LEDUC COUNTY UNDEFINED CMA MASKWACIS-WETASKIWIN	MP LOCAL ROAD TRIBUTARY TO WHITEMUD CREEK	BRIDGE CULV	RV 1970	1 1500.0	6.5 -30.0			55.6 54.1 14-11-2023		2.4
00749 -1	SE SEC 30 TWP 49 RGE 25 W4M LEDUC WHITEMUD CREEK BRIDGE ON LOCAL ROAD, 3 KM W OF LEDUC	NORTH CENTRAL REGION STONY PLAIN CT LEDUC	LEDUC COUNTY UNDEFINED CMA MASKWACIS-WETASKIWIN	HC LOCAL ROAD WHITEMUD CREEK (WATERCRS-ST)	STANDARD BRIDGE	RV 1970 1970	2 6.1	7.3 12.2 15.0	28.0 49.0 65.5		55.6 67.3 05-06-2024		3.0
00750 -1	SW SEC 15 TWP 8 RGE 21 W4M LETHBRIDGE SIX MILE COU CULVERT ON LOCAL ROAD NEAR LETHBRIDGE	SOUTHERN REGION LETHBRIDGE LETHBRIDGE	LETHBRIDGE UNDEFINED CMA LETHBRIDGE-EAST	SP LOCAL ROAD TRIBUTARY TO OLDMAN RIVER (WATERCRS-	BRIDGE CULV	RV 1956	1 2743.0	9.1			77.0 66.4 11-02-1988		
00751 -1	SE SEC 14 TWP 32 RGE 2 W5M DIDSBURY ROSEBUD RIVER BRIDGE ON LOCAL ROAD NEAR DIDSBURY	CENTRAL REGION RED DEER CT MOUNTAIN VIEW	MOUNTAIN VIEW COUNTY UNDEFINED CMA OLDS-DIDSBURY-THREE	HCO LOCAL ROAD ROSEBUD RIVER (WATERCRS-ST)	STANDARD BRIDGE	RV 1965 1965	1 8.5	7.3 8.5			50.0 64.5 11-11-2024		3.0
00756 N-1	NW SEC 10 TWP 9 RGE 26 W4M FORT MACLEOD OLDMAN RIVER BRIDGE ON HIGHWAY 2, 2 KM W OF FORT MACLEOD	SOUTHERN REGION LETHBRIDGE MD WILLOW CREEK	Alberta Transportation (AIT) CMA26 LIVINGSTONE-MACLEOD	FC 2:08 R1 1.127 OLDMAN RIVER (WATERCRS-ST)	MAJOR BRIDGE	RV 1970 1970	4 33.5	12.2 134.0	54.5 61.5 72.1		33.3 47.6 01-12-2023		7.0
00756 S-2	SW SEC 10 TWP 9 RGE 26 W4M FORT MACLEOD OLDMAN RIVER BRIDGE ON HIGHWAY 2, 2 KM W OF FORT MACLEOD	SOUTHERN REGION LETHBRIDGE MD WILLOW CREEK	Alberta Transportation (AIT) CMA26 LIVINGSTONE-MACLEOD	DBC 2:08 L1 1.124 OLDMAN RIVER (WATERCRS-ST)	MAJOR BRIDGE	RV 1993 1993	4 36.0	12.5 134.0	28.0 49.0 62.0		66.7 57.1 10-09-2024		8.2
00756 BGL-3	NW SEC 10 TWP 9 RGE 26 W4M OLDMAN RIVER BRIDGE ON HIGHWAY 2, 2 KM W OF FORT MACLEOD	SOUTHERN REGION LETHBRIDGE MD WILLOW CREEK	Alberta Transportation (AIT) CMA26 LIVINGSTONE-MACLEOD	OLDMAN RIVER (WATERCRS-ST)	GUIDE BANK	1993							
00756 BGR-4	SW SEC 10 TWP 9 RGE 26 W4M OLDMAN RIVER BRIDGE ON HIGHWAY 2, 2 KM W OF FORT MACLEOD	SOUTHERN REGION LETHBRIDGE MD WILLOW CREEK	Alberta Transportation (AIT) CMA26 LIVINGSTONE-MACLEOD	OLDMAN RIVER (WATERCRS-ST)	GUIDE BANK	1993							
00759 -1	SE SEC 16 TWP 6 RGE 29 W4M PINCHER CREE INDIANFARM CREEK BRIDGE ON HIGHWAY 507, 7 KM SE OF PINCHER CREEK	SOUTHERN REGION LETHBRIDGE MD PINCHER CREEK	Alberta Transportation (AIT) CMA26 LIVINGSTONE-MACLEOD	PG 507:04 C1 8.855 INDIANFARM CREEK (WATERCRS-ST)	STANDARD BRIDGE	RV 1955 1955	3 8.5	9.1 20.7	28.0 49.0 62.0		50.0 53.3 21-09-2022		6.1
00760 -1	SE SEC 3 TWP 6 RGE 29 W4M PINCHER CREEK INDIANFARM C BRIDGE ON LOCAL ROAD NEAR PINCHER CREEK	SOUTHERN REGION LETHBRIDGE MD PINCHER CREEK	M.D. OF PINCHER CREEK NO. UNDEFINED CMA LIVINGSTONE-MACLEOD	PG LOCAL ROAD INDIANFARM CREEK (WATERCRS-ST)	STANDARD BRIDGE	RV 1959 1959	2 6.1	6.4 12.2	28.0 49.0 62.0		50.0 62.9 31-08-2020		3.0
00761 -1	NW SEC 32 TWP 35 RGE 24 W4M PINE LAKE GHOSTPINE CREEK BRIDGE ON LOCAL ROAD NEAR PINE LAKE	CENTRAL REGION RED DEER CT RED DEER	RED DEER COUNTY UNDEFINED CMA INNISFAIL-SYLVAN LAKE	HC LOCAL ROAD GHOSTPINE CREEK (WATERCRS-ST)	STANDARD BRIDGE	RV 1969 1969	1 8.5	14.2 8.5 0.0	30.1 52.8 75.4		33.3 60.8 24-11-2023		2.7
00763 -2	SW SEC 14 TWP 45 RGE 23 W4M WETASKIWIN WATERCOURSE CULVERT ON LOCAL ROAD, 20 KM SE OF WETASKIWIN	CENTRAL REGION RED DEER CT WETASKIWIN	COUNTY OF WETASKIWIN NO. UNDEFINED CMA MASKWACIS-WETASKIWIN	MP LOCAL ROAD TRIBUTARY TO BATTLE RIVER (WATERCRS-	BRIDGE CULV	RV 2024	1 2200.0	8.0 -30.0			100.0 97.9 04-12-2024		
00764 -1	SE SEC 15 TWP 45 RGE 18 W4M KELSEY DRIEDMEAT CREEK BRIDGE ON LOCAL ROAD NEAR KELSEY	CENTRAL REGION VERMILION CT CAMROSE	CAMROSE COUNTY UNDEFINED CMA CAMROSE	HC LOCAL ROAD TRIBUTARY TO DRIEDMEAT CREEK	STANDARD BRIDGE	RV 1963 1963	1 6.1	7.3 6.1	28.0 49.0 65.5		50.0 65.1 01-09-2020		2.4


		Transportation Infrastructure Management System										2025/03/06	
		Bridge Structures Report											
		All 'IN SERVICE' Structures - Sorted By: File Number										Page 23 of 772	
BF	Legal Land Location Structure Name Location Description	Region District Municipality	Managed By CMA Constituency	Span Types Located On Located Over	Structure Type	Usage Yr Built Yr Supstr	No. Spans Pipes Max Span Length Max Pipe Dia	Clear Rdwy Nom Length Skew	Single (t) Semi (t) Train (t)	Stru Suff Insp	Rat. % Rat. % Date	Theor VCL On Meas VCL On	Deck Height Theor VCL Over Meas VCL Over
00765 -1	SW SEC 13 TWP 45 RGE 23 W4M HOBBEMA WATERCOURSE CULVERT ON LOCAL ROAD NEAR HOBBEMA	CENTRAL REGION RED DEER CT WETASKIWIN	COUNTY OF WETASKIWIN NO. UNDEFINED CMA MASKWACIS-WETASKIWIN	SP LOCAL ROAD TRIBUTARY TO BATTLE RIVER (WATERCRS-	BRIDGE CULV	RV 1971	1 1813.0	7.9 10.0			33.3 43.8 16-07-2021		4.9
00766 -1	SW SEC 33 TWP 43 RGE 18 W4M MEETING CK BATTLE RIVER BRIDGE ON LOCAL ROAD, 12 KM SW OF ROSALIND	CENTRAL REGION VERMILION CT CAMROSE	CAMROSE COUNTY UNDEFINED CMA CAMROSE	PO LOCAL ROAD BATTLE RIVER (WATERCRS-ST)	MAJOR BRIDGE	RV 1960 1960	3 24.4	7.9 72.0 -30.0	39.8 48.8 62.0		61.1 62.2 07-02-2022		9.1
00768 -1	NW SEC 21 TWP 16 RGE 28 W4M NANTON NANTON CREEK BRIDGE ON LOCAL ROAD NEAR NANTON	SOUTHERN REGION LETHBRIDGE MD WILLOW CREEK	M.D. OF WILLOW CREEK NO. UNDEFINED CMA LIVINGSTONE-MACLEOD	CS LOCAL ROAD NANTON CREEK (WATERCRS-ST)	MAJOR BRIDGE	RV 1925 1925	1 8.5	5.2 8.5			66.7 61.6 18-08-2022		
00769 -2	SW SEC 5 TWP 7 RGE 1 W5M PINCHER CREEK WATERCOURSE CULVERT ON LOCAL ROAD, 15 KM NW OF PINCHER CREEK	SOUTHERN REGION LETHBRIDGE MD PINCHER CREEK	M.D. OF PINCHER CREEK NO. UNDEFINED CMA LIVINGSTONE-MACLEOD	MP LOCAL ROAD TRIBUTARY TO CASTLE RIVER (WATERCRS-	BRIDGE CULV	RV 2013	1 2700.0	9.5 10.0			100.0 99.3 22-06-2023		
00770 -1	SE SEC 15 TWP 2 RGE 27 W4M MOUNTAINVIEW CATTLEPASS CULVERT ON HWY 501, 24 KM SW OF CARDSTON	SOUTHERN REGION LETHBRIDGE CT CARDSTON	Alberta Transportation (AIT) CMA25 CARDSTON-SIKSIKA	TP 501:00 C1 2.608 TRAIL-ANIMAL OVER SP	STANDARD BRIDGE	SP 1986 1986	1 1.8	8.3 1.8			50.0 55.7 27-01-2022		
00771 -1	NE SEC 26 TWP 2 RGE 27 W4M LEAVITT CATTLEPASS CULVERT ON PROVINCIAL HIGHWAY 5 NEAR LEAVITT	SOUTHERN REGION LETHBRIDGE CT CARDSTON	Alberta Transportation (AIT) CMA25 CARDSTON-SIKSIKA	MP 5:02 C1 24.269 TRAIL-ANIMAL OVER SP	BRIDGE CULV	SP 1993	1 2200.0	12.6			77.8 80.5 26-04-2023		4.0
00773 -1	SE SEC 3 TWP 54 RGE 14 W4M VEGREVILLE VERMILION RIVER BRIDGE ON LOCAL ROAD NEAR VEGREVILLE	CENTRAL REGION VERMILION CT MINBURN	COUNTY OF MINBURN NO. 27 UNDEFINED CMA FORT SASKATCHEWAN-	HC LOCAL ROAD VERMILION RIVER (WATERCRS-ST)	STANDARD BRIDGE	RV 1969 1969	3 10.1	8.2 30.3	30.9 49.4 70.4		50.0 64.0 20-09-2023		6.7
00774 -1	SE SEC 15 TWP 55 RGE 24 W4M BON ACCORD WATERCOURSE CULVERT ON LOCAL ROAD, 17 KM SW OF BON ACCORD	NORTH CENTRAL REGION STONY PLAIN CT STURGEON	STURGEON COUNTY UNDEFINED CMA MORINVILLE-ST. ALBERT	SPE LOCAL ROAD TRIBUTARY TO STURGEON RIVER	BRIDGE CULV	RV 1958	1 2744.0	8.6 30.0			33.3 47.1 10-05-2022		7.6
00775 -2	SW SEC 26 TWP 35 RGE 28 W4M INNISFAIL WATERCOURSE CULVERT ON HWY 590, 3 KM E OF INNISFAIL	CENTRAL REGION RED DEER CT RED DEER	Alberta Transportation (AIT) CMA19 INNISFAIL-SYLVAN LAKE	SP 590:02 C1 2.078 WASKASOO CREEK (WATERCRS-ST)	BRIDGE CULV	RV 2017	1 3360.0	8.6 11.0			88.9 83.5 04-11-2022		
00776 -1	SW SEC 14 TWP 55 RGE 24 W4M NAMAQ STURGEON RIVER BRIDGE ON LOCAL ROAD NEAR NAMAQ	NORTH CENTRAL REGION STONY PLAIN CT STURGEON	STURGEON COUNTY UNDEFINED CMA MORINVILLE-ST. ALBERT	HC LOCAL ROAD STURGEON RIVER (WATERCRS-ST)	STANDARD BRIDGE	RV 1969 1969	3 11.6	7.3 31.8 -15.0	30.9 49.4 70.4		44.4 55.2 18-06-2024		6.1
00778 -1	NW SEC 18 TWP 20 RGE 1 W5M OKOTOKS TRIBUTARY TO SHEEP RIVER CULVERT ON HIGHWAY 7, 8 KM E OF BLACREEK DIAMOND	SOUTHERN REGION CALGARY CT FOOTHILLS	Alberta Transportation (AIT) CMA27 HIGHWOOD	SP 7:08 C1 8.309 TRIBUTARY TO SHEEP RIVER (WATERCRS-	BRIDGE CULV	RV 1988	1 3962.0	12.7			88.9 77.9 11-11-2024		9.6
00779 -2	SW SEC 22 TWP 55 RGE 24 W4M NAMAQ TRIBUTARY TO STURGEON RIVER CULVERT ON HIGHWAY 28, 5 KM N OF NAMAQ	NORTH CENTRAL REGION STONY PLAIN CT STURGEON	Alberta Transportation (AIT) CMA09 MORINVILLE-ST. ALBERT	SP 28:02 C1 13.621 TRIBUTARY TO STURGEON RIVER	BRIDGE CULV	RV 2003	1 2740.0	12.7 -5.0			77.8 73.8 11-10-2024		
00780 -1	SW SEC 8 TWP 56 RGE 16 W4M ANDREW WHITFORD CREEK BRIDGE ON LOCAL ROAD NEAR ANDREW	CENTRAL REGION VERMILION CT LAMONT	LAMONT COUNTY UNDEFINED CMA FORT SASKATCHEWAN-	PG LOCAL ROAD WHITFORD CREEK (WATERCRS-ST)	STANDARD BRIDGE	RV 1952 1952	1 6.1	7.3 6.1 0.0	28.0 49.0 62.0		50.0 60.5 14-07-2022		3.0
00781 -1	SW SEC 26 TWP 58 RGE 17 W4M SMOKY LAKE SMOKY CREEK CULVERT ON LOCAL ROAD NEAR SMOKY LAKE	NORTH CENTRAL REGION ATHABASCA CT SMOKY LAKE	SMOKY LAKE COUNTY UNDEFINED CMA ATHABASCA-BARRHEAD-	RPP LOCAL ROAD SMOKY CREEK (WATERCRS-ST)	BRIDGE CULV	RV 1964	1 2121.0	7.3			33.3 45.6 10-05-2024		4.9
00783 -1	SW SEC 16 TWP 5 RGE 28 W4M PINCHER CREE FOOTHILL CREEK CULVERT ON LOCAL ROAD, 32 KM SE OF PINCHER CREEK	SOUTHERN REGION LETHBRIDGE MD PINCHER CREEK	M.D. OF PINCHER CREEK NO. UNDEFINED CMA LIVINGSTONE-MACLEOD	RPE LOCAL ROAD FOOTHILL CREEK (WATERCRS-ST)	BRIDGE CULV	RV 1986	1 6050.0	8.0 10.0			88.9 86.9 06-06-2022		11.4
00784 -1	SE SEC 28 TWP 5 RGE 28 W4M PINCHER CREE FOOTHILL CREEK BRIDGE ON LOCAL ROAD NEAR PINCHER CREE	SOUTHERN REGION LETHBRIDGE MD PINCHER CREEK	M.D. OF PINCHER CREEK NO. UNDEFINED CMA LIVINGSTONE-MACLEOD	PG LOCAL ROAD FOOTHILL CREEK (WATERCRS-ST)	STANDARD BRIDGE	RV 1955 1955	3 6.1	6.4 18.3	28.0 49.0 62.0		50.0 63.0 07-06-2022		3.0
00786 -1	SE SEC 29 TWP 50 RGE 25 W4M DEVON WHITEMUD CREEK BRIDGE ON HIGHWAY 19, 6 KM W OF DEVON	NORTH CENTRAL REGION STONY PLAIN EDMONTON	Alberta Transportation (AIT) CMA11 DRAYTON VALLEY-DEVON	FM 19:10 C1 7.607 WHITEMUD CREEK (WATERCRS-ST)	MAJOR BRIDGE	RV 1980 1980	1 34.0	12.2 34.0	28.0 49.0 62.0		33.3 41.9 08-11-2024		7.0
00787 -1	NW SEC 32 TWP 28 RGE 4 W5M CREMONA L DOGPOUND C CULVERT ON LOCAL ROAD NEAR CREMONA	SOUTHERN REGION CALGARY CT ROCKY VIEW	ROCKY VIEW COUNTY UNDEFINED CMA BANFF-KANANASKIS	MP LOCAL ROAD LITTLE DOGPOUND CREEK (WATERCRS-ST)	BRIDGE CULV	RV 1996	1 2200.0	7.0 -30.0			77.8 71.6 25-06-2020		2.6
00789 -1	SW SEC 6 TWP 11 RGE 26 W4M GRANUM WILLOW CREEK BRIDGE ON LOCAL ROAD, 2 KM W OF GRANUM	SOUTHERN REGION LETHBRIDGE MD WILLOW CREEK	M.D. OF WILLOW CREEK NO. UNDEFINED CMA LIVINGSTONE-MACLEOD	TH, RB LOCAL ROAD WILLOW CREEK (WATERCRS-ST)	MAJOR BRIDGE	RV 1937 1937	3 45.7	6.7 82.3	26.5 46.3 57.4		50.0 53.5 22-08-2022	4.8	7.9
00790 -1	SW SEC 26 TWP 20 RGE 29 W4M OKOTOKS WATERCOURSE CULVERT ON LOCAL ROAD NEAR OKOTOKS	SOUTHERN REGION CALGARY CT FOOTHILLS	FOOTHILLS COUNTY UNDEFINED CMA HIGHWOOD	MP LOCAL ROAD 2ND ORDER TRIBUTARY TO SHEEP RIVER	BRIDGE CULV	RV 1983	1 1800.0	9.6			44.4 49.2 26-08-2020		5.6
00791 -1	NW SEC 22 TWP 5 RGE 28 W4M PINCHER CREEK LOW LEVEL XING ON LOCAL ROAD OVER FOOTHILL CK NEAR PINCHER CK	SOUTHERN REGION LETHBRIDGE MD PINCHER CREEK	M.D. OF PINCHER CREEK NO. UNDEFINED CMA LIVINGSTONE-MACLEOD	LOCAL ROAD FOOTHILL CREEK (WATERCRS-ST)	LOW LVL XING	1995							

BF	Legal Land Location Structure Name Location Description	Region District Municipality	Managed By CMA Constituency	Span Types Located On Located Over	Structure Type	Usage Yr Built Yr Supstr	No. Spans Pipes Max Span Length Max Pipe Dia	Clear Rdwy Nom Length Skew	Single (t) Semi (t) Train (t)	Stru Suff Insp	Rat. % Rat. % Date	Theor VCL On Meas VCL On	Deck Height Theor VCL Over Meas VCL Over
00793 -1	SW SEC 4 TWP 29 RGE 4 W5M CREMONA WATERCOURSE CULVERT ON LOCAL ROAD NEAR CREMONA	CENTRAL REGION RED DEER CT MOUNTAIN VIEW	MOUNTAIN VIEW COUNTY UNDEFINED CMA RIMBEY-ROCKY MOUNTAIN	MP;MP LOCAL ROAD TRIBUTARY TO DOGPOUND CREEK	BRIDGE CULV	RV 1971	2 1524.0	7.3			44.4 54.5 04-06-2024		3.0
00794 -1	SW SEC 28 TWP 29 RGE 4 W5M CREMONA WATERCOURSE CULVERT ON LOCAL ROAD NEAR CREMONA	CENTRAL REGION RED DEER CT MOUNTAIN VIEW	MOUNTAIN VIEW COUNTY UNDEFINED CMA RIMBEY-ROCKY MOUNTAIN	MP LOCAL ROAD WATERCOURSE (WATERCRS-NI)	BRIDGE CULV	RV 1930	1 1524.0	6.2			66.7 66.3 08-05-2024		2.1
00795 -1	SW SEC 10 TWP 15 RGE 26 W4M PARKLAND MOSQUITO CREEK CULVERT ON LOCAL ROAD, 11 KM SE OF PARKLAND	SOUTHERN REGION LETHBRIDGE MD WILLOW CREEK	M.D. OF WILLOW CREEK NO. UNDEFINED CMA LIVINGSTONE-MACLEOD	RPA LOCAL ROAD MOSQUITO CREEK (WATERCRS-ST)	BRIDGE CULV	RV 2001	1 7190.0	9.2 -25.0			88.9 89.4 02-12-2022		4.7
00796 -1	NE SEC 25 TWP 49 RGE 28 W4M CALMAR TRIBUTARY TO WEED CREEK CULVERT ON HIGHWAY 39, 4 KM NW OF BUFORD	NORTH CENTRAL REGION STONY PLAIN CT LEDUC	Alberta Transportation (AIT) CMA11 DRAYTON VALLEY-DEVON	SPE 39:10 C1 3.021 TRIBUTARY TO WEED CREEK (WATERCRS-	BRIDGE CULV	RV 1980	1 3675.0	12.8			55.6 47.3 21-11-2024		6.7
00797 -1	NW SEC 26 TWP 49 RGE 28 W4M THORSBY WEED CREEK CULVERT ON HIGHWAY 39, 7 KM NE OF THORSBY	NORTH CENTRAL REGION STONY PLAIN CT LEDUC	Alberta Transportation (AIT) CMA11 DRAYTON VALLEY-DEVON	SP 39:10 C1 0.629 WEED CREEK (WATERCRS-ST)	BRIDGE CULV	RV 1991	1 8540.0	10.6 20.0			33.3 46.6 21-11-2024		11.2
00798 -2	SW SEC 6 TWP 30 RGE 2 W5M CARSTAIRS SUCKER CREEK BRIDGE ON PROVINCIAL HIGHWAY 580 NEAR CARSTAIRS	CENTRAL REGION RED DEER CT MOUNTAIN VIEW	Alberta Transportation (AIT) CMA29 OLDS-DIDSBURY-THREE	MPB;MPB 580:02 C1 15.245 TRIBUTARY TO BEAVERDAM CREEK	BRIDGE CULV	RV 2013	2 2700.0	9.0			88.9 88.0 02-08-2021		
00800 -2	SW SEC 16 TWP 2 RGE 26 W4M CARDSTON REEDER COULEE CULVERT ON HWY 501, 15 KM SW OF CARDSTON	SOUTHERN REGION LETHBRIDGE CT CARDSTON	Alberta Transportation (AIT) CMA25 CARDSTON-SIKSIKA	SP 501:00 C1 10.340 REEDER COULEE (WATERCRS-ST)	BRIDGE CULV	RV 2021	1 2740.0	7.9 -30.0			88.9 79.5 27-01-2022		
00801 -1	NW SEC 32 TWP 3 RGE 24 W4M CARDSTON WATERCOURSE CULVERT ON HWY 5, 11 KM NE OF CARDSTON	SOUTHERN REGION LETHBRIDGE CT CARDSTON	Alberta Transportation (AIT) CMA25 CARDSTON-SIKSIKA	MP;SSP;SSP 5:04 C1 9.000 2ND ORDER TRIBUTARY TO ST MARY RIVER	BRIDGE CULV	RV 1910	3 1800.0	13.5			100.0 86.5 25-04-2023		
00802 -1	NW SEC 24 TWP 61 RGE 24 W4M CLYDE STONY CREEK 5 BRIDGE ON LOCAL ROAD NEAR CLYDE	NORTH CENTRAL REGION ATHABASCA CT WESTLOCK	WESTLOCK COUNTY UNDEFINED CMA ATHABASCA-BARRHEAD-	PG LOCAL ROAD STONY CREEK (WATERCRS-ST)	STANDARD BRIDGE	RV 1961 1961	1 6.1	6.4 6.1	28.0 49.0 62.0	55.6 60.2 02-10-2020		3.0	
00805 -1	SE SEC 5 TWP 38 RGE 24 W4M DELBURNE TRIBUTARY TO RED DEER RIVER CULVERT ON HIGHWAY 595, 13 KM NW OF DELBURNE	CENTRAL REGION RED DEER CT RED DEER	Alberta Transportation (AIT) CMA19 INNISFAIL-SYLVAN LAKE	SSP 595:02 C1 24.141 TRIBUTARY TO RED DEER RIVER	BRIDGE CULV	RV 2007	1 1500.0	 -13.0			88.9 75.3 09-11-2023		
00806 -1	NW SEC 13 TWP 54 RGE 23 W4M FORT SASK POINTE-AUX-P CULVERT ON LOCAL ROAD NEAR FORT SASK	NORTH CENTRAL REGION STONY PLAIN FORT SASKATCHEWAN	FORT SASKATCHEWAN UNDEFINED CMA FORT SASKATCHEWAN-	SPE LOCAL ROAD POINTE-AUX-PINS CREEK (WATERCRS-ST)	BRIDGE CULV	RV 1960	1 3054.0	7.0 10.0			44.4 59.0 22-09-2022		
00807 -1	SE SEC 28 TWP 53 RGE 21 W4M ARDROSSAN ROSS CREEK 3 CULVERT ON LOCAL ROAD NEAR ARDROSSAN	NORTH CENTRAL REGION STONY PLAIN CT STRATHCONA	STRATHCONA COUNTY UNDEFINED CMA FORT SASKATCHEWAN-	SPE LOCAL ROAD ROSS CREEK (WATERCRS-ST)	BRIDGE CULV	RV 1992	1 2744.0	8.0			55.6 67.4 24-06-2021		5.2
00808 -1	SW SEC 5 TWP 58 RGE 26 W4M WESTLOCK REDWATER RIVER BRIDGE ON LOCAL ROAD NEAR WESTLOCREEK	NORTH CENTRAL REGION ATHABASCA CT WESTLOCK	WESTLOCK COUNTY UNDEFINED CMA LAC STE. ANNE-PARKLAND	HC LOCAL ROAD REDWATER RIVER (WATERCRS-ST)	STANDARD BRIDGE	RV 1966 1966	1 6.1	7.3 6.1	28.0 49.0 65.5	44.4 61.7 29-01-2025		3.7	
00810 -2	SE SEC 33 TWP 1 RGE 27 W4M BEAZER TUFF CREEK BRIDGE CULVERT ON LOCAL ROAD NEAR BEAZER	SOUTHERN REGION LETHBRIDGE CT CARDSTON	CARDSTON COUNTY UNDEFINED CMA CARDSTON-SIKSIKA	MP;MP LOCAL ROAD TRIBUTARY TO TOUGH CK (WATERCRS-ST)	BRIDGE CULV	RV 2003	2 2400.0	8.0			88.9 74.1 22-08-2024		4.6
00811 -1	NW SEC 16 TWP 2 RGE 27 W4M MOUNTAIN VIEW ENV IRRIGATION CANAL CULVERT ON LOCAL ROAD NEAR MOUNTAIN VIE	SOUTHERN REGION LETHBRIDGE CT CARDSTON	Alberta Transportation (AIT) UNDEFINED CMA CARDSTON-SIKSIKA	MP;MP LOCAL ROAD ENV - WILLOW CK (WATERCRS-IC)	BRIDGE CULV	IC 1990	2 1200.0	4.8			55.6 53.1 23-08-2023		
00812 -1	NE SEC 15 TWP 53 RGE 24 W4M EDMONTON CNR OVER FORT ROAD AT EDMONTON	NORTH CENTRAL REGION STONY PLAIN EDMONTON	EDMONTON UNDEFINED CMA EDMONTON-DECORE	WG RAILWAY CNR LOCAL ROAD	MAJOR BRIDGE	RU 1922 1922	1 31.1	 31.1			83.3 82.6 23-06-2011		
00813 -1	SE SEC 15 TWP 40 RGE 17 W4M GADSBY BIGKNIFE CREEK CULVERT ON HIGHWAY 601, 16 KM NW OF GADSBY	CENTRAL REGION HANNA CT STETTTLER	Alberta Transportation (AIT) CMA20 DRUMHELLER-STETTTLER	SP;SP 601:04 C1 14.437 BIGKNIFE CREEK (WATERCRS-ST)	BRIDGE CULV	RV 1999	2 4300.0	10.0			55.6 68.6 04-05-2021		5.2
00815 -2	SW SEC 11 TWP 8 RGE 21 W4M LETHBRIDGE WATERCOURSE CULVERT ON LOCAL ROAD, 12 KM SE OF LETHBRIDGE	SOUTHERN REGION LETHBRIDGE CT LETHBRIDGE	COUNTY OF LETHBRIDGE UNDEFINED CMA TABER-WARNER	MP LOCAL ROAD TRIBUTARY TO OLDMAN RIVER (WATERCRS-	BRIDGE CULV	RV 2019	1 2400.0	8.0 -33.0			100.0 86.3 19-03-2020		
00816 -1	SW SEC 25 TWP 49 RGE 26 W4M CALMAR W WHITEMUD C CULVERT ON LOCAL ROAD NEAR CALMAR	NORTH CENTRAL REGION STONY PLAIN CT LEDUC	LEDUC COUNTY UNDEFINED CMA DRAYTON VALLEY-DEVON	SPE LOCAL ROAD WEST WHITEMUD CREEK (WATERCRS-ST)	BRIDGE CULV	RV 1965	1 3054.0	7.9			66.7 65.3 24-10-2022		3.7
00817 -2	NW SEC 35 TWP 39 RGE 24 W4M ALIX STONE CREEK CULVERT ON LOCAL ROAD, 13KM W OF ALIX	CENTRAL REGION RED DEER CT LACOMBE	LACOMBE COUNTY UNDEFINED CMA LACOMBE-PONOKA	MP LOCAL ROAD STONE CREEK (WATERCRS-ST)	BRIDGE CULV	RV 2015	1 2400.0	8.0 0.0			100.0 99.3 09-11-2020		
00818 -1	SE SEC 3 TWP 40 RGE 24 W4M CLIVE STONE CREEK CULVERT ON LOCAL ROAD NEAR CLIVE	CENTRAL REGION RED DEER CT LACOMBE	LACOMBE COUNTY UNDEFINED CMA LACOMBE-PONOKA	MP LOCAL ROAD STONE CREEK (WATERCRS-ST)	BRIDGE CULV	RV 1998	1 2000.0	9.0			44.4 60.3 18-06-2021		3.0

		Transportation Infrastructure Management System										2025/03/06	
Bridge Structures Report													
All 'IN SERVICE' Structures - Sorted By: File Number													
Page 25 of 772													
BF	Legal Land Location Structure Name Location Description	Region District Municipality	Managed By CMA Constituency	Span Types Located On Located Over	Structure Type	Usage Yr Built Yr Supstr	No. Spans Pipes Max Span Length Max Pipe Dia	Clear Rdwy Nom Length Skew	Single (t) Semi (t) Train (t)	Stru Suff Insp	Rat. % Rat. % Date	Theor VCL On Meas VCL On	Deck Height Theor VCL Over Meas VCL Over
00819 -2	SW SEC 16 TWP 19 RGE 1 W5M HARTEL TONGUE CREEK CULVERT ON LOCAL ROAD, 18 KM NE OF LONGVIEW	SOUTHERN REGION CALGARY CT FOOTHILLS	FOOTHILLS COUNTY UNDEFINED CMA LIVINGSTONE-MACLEOD	SP LOCAL ROAD TONGUE CREEK (WATERCRS-ST)	BRIDGE CULV	RV 2006	1 4840.0	10.0 -20.0			88.9 77.1 07-04-2016		17.8
00820 -1	SE SEC 4 TWP 30 RGE 3 W5M CARSTAIRS DOGPOUND CREEK BRIDGE ON HIGHWAY 580, 15 KM W OF CARSTAIRS	CENTRAL REGION RED DEER CT MOUNTAIN VIEW	Alberta Transportation (AIT) CMA28 OLDS-DIDSBURY-THREE	DBC 580:02 C1 10.096 DOGPOUND CREEK (WATERCRS-ST)	MAJOR BRIDGE	RV 1997 1997	3 26.0	9.0 66.0 -30.0	28.0 49.0 62.0	83.3 71.9 02-08-2021			8.5
00821 -1	NW SEC 20 TWP 53 RGE 19 W4M ARDROSSAN NORRIS CREEK BRIDGE ON LOCAL ROAD NEAR ARDROSSAN	CENTRAL REGION VERMILION CT LAMONT	LAMONT COUNTY UNDEFINED CMA FORT SASKATCHEWAN-	HC LOCAL ROAD NORRIS CREEK (WATERCRS-ST)	STANDARD BRIDGE	RV 1970 1970	1 6.1	7.3 6.1 45.0	28.0 49.0 65.5	55.6 63.2 08-11-2023			2.4
00822 -1	SW SEC 17 TWP 50 RGE 24 W4M LEDUC CLEARWATER C BRIDGE ON LOCAL ROAD NEAR LEDUC	NORTH CENTRAL REGION STONY PLAIN CT LEDUC	LEDUC COUNTY UNDEFINED CMA LEDUC-BEAUMONT	SC LOCAL ROAD CLEARWATER CREEK (WATERCRS-ST)	STANDARD BRIDGE	RV 1993 1993	1 12.0	9.2 12.0	28.0 49.0 62.0	44.4 52.5 11-06-2024			3.1
00823 -2	SE SEC 1 TWP 29 RGE 3 W5M MADDEN BEAVERDAM CREEK BRIDGE ON LOCAL ROAD, 2 KM NW OF MADDEN	CENTRAL REGION RED DEER CT MOUNTAIN VIEW	MOUNTAIN VIEW COUNTY UNDEFINED CMA OLDS-DIDSBURY-THREE	SL LOCAL ROAD BEAVERDAM CREEK (WATERCRS-ST)	STANDARD BRIDGE	RV 2015 2015	3 12.0	8.9 24.0	28.0 49.0 62.0	83.3 76.2 25-05-2020			
00824 -1	SW SEC 4 TWP 8 RGE 1 W5M LUNDBRECK WATERCOURSE CULVERT ON PROVINCIAL HIGHWAY 510 NEAR LUNDBRECREEK	SOUTHERN REGION LETHBRIDGE MD PINCHER CREEK	Alberta Transportation (AIT) CMA26 LIVINGSTONE-MACLEOD	MP 510:02 C1 5.963 TRIBUTARY TO CROWSNEST RIVER	BRIDGE CULV	RV 1989	1 2000.0	9.2 -36.0		66.7 72.0 23-08-2022			13.4
00826 -1	NW SEC 33 TWP 6 RGE 19 W4M STIRLING KIPP COULEE CULVERT LOCAL ROAD, 1 KM N OF STIRLING	SOUTHERN REGION LETHBRIDGE CT WARNER	Alberta Transportation (AIT) CMA24 TABER-WARNER	MP;MP;MP 4:04 R1 35.846, 4:04 L1 35.805 KIPP COULEE (WATERCRS-ST)	BRIDGE CULV	RV 2000	3 3300.0	24.8 27.0		88.9 64.5 24-08-2023			5.0
00827 -1	NW SEC 35 TWP 7 RGE 2 W5M LUNDBRECK CONNELLY CREEK CULVERT ON PROVINCIAL HIGHWAY 22 NEAR LUNDBRECREEK	SOUTHERN REGION LETHBRIDGE MD PINCHER CREEK	Alberta Transportation (AIT) CMA26 LIVINGSTONE-MACLEOD	SPE 22:06 C1 2.092 CONNELLY CREEK (WATERCRS-ST)	BRIDGE CULV	RV 1956	1 2743.0	11.7		33.3 38.9 20-08-2024			10.5
00828 -1	NE SEC 1 TWP 8 RGE 2 W5M LUNDBRECK COW CREEK BRIDGE ON LOCAL ROAD NEAR LUNDBRECREEK	SOUTHERN REGION LETHBRIDGE MD PINCHER CREEK	M.D. OF PINCHER CREEK NO. UNDEFINED CMA LIVINGSTONE-MACLEOD	TT LOCAL ROAD COW CREEK (WATERCRS-ST)	MAJOR BRIDGE	RV 1950 1950	1 8.5	6.1 8.5	29.4 51.5 73.5	50.0 60.7 12-05-2022			2.4
00829 -1	SW SEC 35 TWP 38 RGE 27 W4M RED DEER WATERCOURSE CULVERT ON LOCAL ROAD NEAR RED DEER	CENTRAL REGION RED DEER RED DEER	RED DEER UNDEFINED CMA RED DEER-NORTH	SP LOCAL ROAD TRIBUTARY TO RED DEER RIVER	BRIDGE CULV	RV 1963	1 1524.0	7.9 -30.0		33.0 47.7 21-11-2003			8.2
00830 -1	SE SEC 14 TWP 43 RGE 22 W4M PONOKA WABAMUN OVERPASS (TRIBUTARY TO RED DEER LAKE) BRIDGE ON LOCAL ROAD, 18 KM	CENTRAL REGION RED DEER CT PONOKA	PONOKA COUNTY UNDEFINED CMA LACOMBE-PONOKA	PG LOCAL ROAD TRIBUTARY TO RED DEER LAKE (WATERCRS-	STANDARD BRIDGE	RV 1960 1960	1 6.1	6.4 6.1	28.0 49.0 62.0	61.1 62.5 06-10-2022			2.7
00831 -2	NW SEC 34 TWP 54 RGE 21 W4M JOSEPHBURG WATERCOURSE CULVERT ON LOCAL ROAD, 3 KM E OF JOSEPHBURG	NORTH CENTRAL REGION STONY PLAIN CT STRATHCONA	STRATHCONA COUNTY UNDEFINED CMA FORT SASKATCHEWAN-	MP LOCAL ROAD TRIBUTARY TO ROSS CREEK (WATERCRS-ST)	BRIDGE CULV	RV 2020	1 2000.0	6.8 -18.0		100.0 95.5 20-06-2022			
00832 -1	SW SEC 6 TWP 26 RGE 1 W5M Calgary Mountain View Road (37 St NW) Over West Nose Creek.In NW Calgary	SOUTHERN REGION CALGARY CALGARY	CALGARY UNDEFINED CMA CALGARY-FOOTHILLS	VS LOCAL ROAD WEST NOSE CREEK (WATERCRS-ST)	STANDARD BRIDGE	RV 1976 1976	3 9.1	7.6 21.3	28.0 49.0 62.0	61.0 69.2 11-07-2003			4.3
00833 -2	NW SEC 11 TWP 38 RGE 28 W4M RED DEER SYLVAN CREEK CULVERT ON LOCAL ROAD, 12 KM SW OF RED DEERDEER	CENTRAL REGION RED DEER CT RED DEER	RED DEER COUNTY UNDEFINED CMA INNISFAIL-SYLVAN LAKE	SP LOCAL ROAD SYLVAN CREEK (WATERCRS-ST)	BRIDGE CULV	RV 2021	1 3990.0	9.0 -21.0		100.0 95.7 07-09-2021			
00834 -1	SE SEC 27 TWP 27 RGE 26 W4M IRRICANA ROSEBUD RIVER BRIDGE ON LOCAL ROAD, 2 KM E OF IRRICANA	SOUTHERN REGION CALGARY CT ROCKY VIEW	ROCKY VIEW COUNTY UNDEFINED CMA OLDS-DIDSBURY-THREE	PT LOCAL ROAD ROSEBUD RIVER (WATERCRS-ST)	MAJOR BRIDGE	RV 1924 1924	1 21.3	7.9 21.3	38.9 60.4 79.4	44.4 64.0 21-01-2022			5.8
00835 -1	NE SEC 15 TWP 29 RGE 23 W4M CARBON TRIBUTARY TO KNEEHILLS CREEK BRIDGE ON LOCAL ROAD, AT S BOUNDARY OF CARBON	CENTRAL REGION HANNA CARBON	CARBON UNDEFINED CMA OLDS-DIDSBURY-THREE	RD LOCAL ROAD KNEEHILLS CREEK (WATERCRS-ST)	MAJOR BRIDGE	RV 1975 1975	3 15.2	9.1 45.6 -20.0	28.0 49.0 62.0	61.1 60.6 26-11-2022			6.7
00837 -1	SE SEC 17 TWP 43 RGE 27 W4M PONOKA WATERCOURSE BRIDGE ON LOCAL ROAD NEAR PONOKA	CENTRAL REGION RED DEER CT PONOKA	PONOKA COUNTY UNDEFINED CMA LACOMBE-PONOKA	HC LOCAL ROAD TRIBUTARY TO BATTLE RIVER (WATERCRS-	STANDARD BRIDGE	RV 1966 1966	1 8.5	7.3 8.5	30.1 52.8 75.4	33.3 59.8 14-05-2024			3.4
00839 -1	SW SEC 1 TWP 57 RGE 21 W4M REDWATER REDWATER RIVER BRIDGE ON LOCAL ROAD, 14 KM SE OF REDWATER	NORTH CENTRAL REGION STONY PLAIN CT STURGEON	STURGEON COUNTY UNDEFINED CMA MORINVILLE-ST. ALBERT	TH LOCAL ROAD REDWATER RIVER (WATERCRS-ST)	MAJOR BRIDGE	RV 1931 1931	1 38.1	5.0 38.1	19.8 35.6 48.0	38.9 28.9 10-10-2024		4.9 4.9	8.2
00840 -1	NW SEC 12 TWP 1 RGE 24 W4M TAYLORVILLE WATERCOURSE CULVERT ON LOCAL ROAD NEAR TAYLORVILLE	SOUTHERN REGION LETHBRIDGE CT CARDSTON	CARDSTON COUNTY UNDEFINED CMA CARDSTON-SIKSIKA	MP LOCAL ROAD 2ND ORDER TRIBUTARY TO ROLPH CREEK	BRIDGE CULV	RV 1987	1 1600.0	7.5		77.8 73.7 26-04-2021			2.1
00841 -1	SW SEC 36 TWP 2 RGE 27 W4M CARDSTON ENV IRRIGATION CANAL CULVERT ON LOCAL ROAD NEAR CARDSTON	SOUTHERN REGION LETHBRIDGE CT CARDSTON	Alberta Transportation (AIT) UNDEFINED CMA CARDSTON-SIKSIKA	MP;MP LOCAL ROAD ENV - IRRIGATION C (WATERCRS-IC)	BRIDGE CULV	IC 1990	2 1400.0	4.0 0.0		55.6 64.1 23-08-2023			
00844 -1	SE SEC 30 TWP 3 RGE 23 W4M CARDSTON CATTLEPASS CULVERT ON PROVINCIAL HIGHWAY 820 NEAR CARDSTON	SOUTHERN REGION LETHBRIDGE CT CARDSTON	Alberta Transportation (AIT) CMA25 CARDSTON-SIKSIKA	MP 820:02 C1 22.894 TRAIL-ANIMAL OVER SP	BRIDGE CULV	SP 1994	1 2200.0	10.0 10.0		44.4 52.6 10-01-2023			4.4

		Transportation Infrastructure Management System												2025/03/06
Bridge Structures Report														
All 'IN SERVICE' Structures - Sorted By: File Number														
Page 26 of 772														
BF	Legal Land Location Structure Name Location Description	Region District Municipality	Managed By CMA Constituency	Span Types Located On Located Over	Structure Type	Usage Yr Built Yr Supstr	No. Spans Pipes Max Span Length Max Pipe Dia	Clear Rdwy Nom Length Skew	Single (t) Semi (t) Train (t)	Stru Suff Insp	Rat. % Rat. % Date	Theor VCL On Meas VCL On	Deck Height Theor VCL Over Meas VCL Over	
00845 -1	SE SEC 32 TWP 56 RGE 16 W4M ANDREW WATERCOURSE BRIDGE ON LOCAL ROAD NEAR ANDREW	CENTRAL REGION VERMILION ANDREW	ANDREW UNDEFINED CMA FORT SASKATCHEWAN-	HC LOCAL ROAD TRIBUTARY TO EGG CREEK (WATERCRS-ST)	STANDARD BRIDGE	RV 1967 1967	1 6.1	8.2 6.1	28.0 49.0 65.5		72.0 74.9 12-02-2003		2.4	
00846 -2	SW SEC 10 TWP 16 RGE 28 W4M NANTON WATERCOURSE CULVERT ON LOCAL ROAD NEAR NANTON	SOUTHERN REGION LETHBRIDGE MD WILLOW CREEK	M.D. OF WILLOW CREEK NO. UNDEFINED CMA LIVINGSTONE-MACLEOD	MP LOCAL ROAD TRIBUTARY TO MOSQUITO CK (WATERCRS-	BRIDGE CULV	RV 2002	1 1600.0	8.0			77.8 79.4 17-07-2020		3.0	
00847 -1	SW SEC 3 TWP 32 RGE 24 W4M THREE HILLS THREEHILLS CREEK BRIDGE ON HIGHWAY 583, 3 KM W OF THREE HILLS	CENTRAL REGION HANNA CT KNEEHILL	Alberta Transportation (AIT) CMA20 OLDS-DIDSBURY-THREE	SCC 583:02 C1 17.907 THREEHILLS CREEK (WATERCRS-ST)	MAJOR BRIDGE	RV 1995 1995	3 12.0	10.0 36.0	28.0 49.0 62.0		66.7 61.4 08-05-2021		6.1	
00849 -1	NW SEC 33 TWP 58 RGE 19 W4M WASKATENAU WASKATENAU CREEK BRIDGE ON LOCAL ROAD, 3 KM S OF WASKATENAU	NORTH CENTRAL REGION ATHABASCA CT SMOKY LAKE	SMOKY LAKE COUNTY UNDEFINED CMA ATHABASCA-BARRHEAD-	RB, TT LOCAL ROAD WASKATENAU CREEK (WATERCRS-ST)	MAJOR BRIDGE	RV 1940 1940	3 13.7	6.7 30.7	29.9 39.5 66.9		38.9 48.4 06-12-2024		6.1	
00850 -2	SE SEC 1 TWP 24 RGE 1 W5M Calgary 50 Avenue SE Over Ogden Road, CPR & WID Irrigation Canal in SE Calgary	SOUTHERN REGION CALGARY CALGARY	CALGARY UNDEFINED CMA CALGARY-PEIGAN	OM 50 AVENUE SE OGDEN ROAD SE,RAILWAY CPR ,WID -	MAJOR BRIDGE	GF 1998 1998	5 40.0	9.4 180.0	28.0 49.0 62.0					
00851 -1	SE SEC 17 TWP 31 RGE 4 W5M ELKTON LITTLE RED DEER RIVER BRIDGE ON LOCAL ROAD, 14 KM N OF CREMONA	CENTRAL REGION RED DEER CT MOUNTAIN VIEW	MOUNTAIN VIEW COUNTY UNDEFINED CMA RIMBEY-ROCKY MOUNTAIN	PM LOCAL ROAD LITTLE RED DEER RIVER (WATERCRS-ST)	MAJOR BRIDGE	RV 1972 1972	3 18.3	8.2 48.7			55.6 64.6 16-06-2023		6.7	
00852 -1	NE SEC 30 TWP 54 RGE 13 W4M TWO HILLS WATERCOURSE BRIDGE ON LOCAL ROAD NEAR TWO HILLS	CENTRAL REGION VERMILION CT TWO HILLS	COUNTY OF TWO HILLS NO. UNDEFINED CMA FORT SASKATCHEWAN-	HH LOCAL ROAD TRIBUTARY TO VERMILION RIVER	STANDARD BRIDGE	RV 1974 1962	1 6.1	7.3 6.1 0.0	28.0 49.0 62.5		50.0 56.3 06-10-2023		3.0	
00853 -1	NE SEC 27 TWP 42 RGE 26 W4M PONOKA WOLF CREEK BRIDGE ON LOCAL ROAD NEAR PONOKA	CENTRAL REGION RED DEER CT PONOKA	PONOKA COUNTY UNDEFINED CMA LACOMBE-PONOKA	HC LOCAL ROAD WOLF CREEK (WATERCRS-ST)	STANDARD BRIDGE	RV 1963 1963	3 6.1	7.3 18.3	28.0 49.0 65.5		44.4 60.5 06-10-2022		3.7	
00854 -1	SW SEC 17 TWP 27 RGE 1 W5M AIRDRIE WATERCOURSE CULVERT ON PROVINCIAL HIGHWAY 567 NEAR AIRDRIE	SOUTHERN REGION CALGARY CT ROCKY VIEW	Alberta Transportation (AIT) CMA29 AIRDRIE-COCHRANE	SPE 567:04 C1 3.436 TRIBUTARY TO NOSE CREEK (WATERCRS-ST)	BRIDGE CULV	RV 1961	1 2134.0	9.2 45.0			66.7 66.8 25-04-2022		5.5	
00855 -1	NE SEC 9 TWP 27 RGE 1 W5M AIRDRIE WATERCOURSE CULVERT ON PROVINCIAL HIGHWAY 567 NEAR AIRDRIE	SOUTHERN REGION CALGARY AIRDRIE	AIRDRIE UNDEFINED CMA AIRDRIE-COCHRANE	MP LOCAL ROAD TRIBUTARY TO NOSE CREEK (WATERCRS-ST)	BRIDGE CULV	RV 1961	1 2000.0	9.2 -15.0			55.6 60.9 03-11-2023		7.3	
00857 -2	NW SEC 15 TWP 49 RGE 19 W4M CAMROSE AMISK CREEK CULVERT ON LOCAL ROAD NEAR CAMROSE	CENTRAL REGION VERMILION CT CAMROSE	CAMROSE COUNTY UNDEFINED CMA CAMROSE	MP LOCAL ROAD AMISK CREEK (WATERCRS-ST)	BRIDGE CULV	RV 2003	1 2000.0	8.0 3.0			88.9 86.9 22-09-2022		2.3	
00859 -1	SW SEC 15 TWP 29 RGE 2 W5M CROSSFIELD WATERCOURSE CULVERT ON LOCAL ROAD NEAR CROSSFIELD	CENTRAL REGION RED DEER CT MOUNTAIN VIEW	MOUNTAIN VIEW COUNTY UNDEFINED CMA OLDS-DIDSBURY-THREE	SP LOCAL ROAD TRIBUTARY TO BEAVERDAM CREEK	BRIDGE CULV	RV 1958	1 1524.0	7.3			66.7 64.4 01-06-2021		7.6	
00860 -1	SW SEC 29 TWP 45 RGE 19 W4M CAMROSE SPRING CREEK CULVERT ON LOCAL ROAD NEAR CAMROSE	CENTRAL REGION VERMILION CT CAMROSE	CAMROSE COUNTY UNDEFINED CMA CAMROSE	SPE LOCAL ROAD TRIBUTARY TO BATTLE RIVER (WATERCRS-	BRIDGE CULV	RV 1956	1 2123.0	11.0 -15.0			77.8 66.6 21-09-2022		4.0	
00861 -1	SE SEC 15 TWP 46 RGE 27 W4M FALUN LITTLE STONE CREEK CULVERT ON HIGHWAY 13, AT FALUN	CENTRAL REGION RED DEER CT WETASKIWIN	Alberta Transportation (AIT) CMA17 MASKWACIS-WETASKIWIN	MP;MP 13:06 C1 40.292 FALUN CREEK (WATERCRS-ST)	BRIDGE CULV	RV 2000	2 2400.0	11.0			77.8 74.5 15-10-2024		3.8	
00865 -1	SE SEC 4 TWP 39 RGE 25 W4M JOFFRE WATERCOURSE BRIDGE ON LOCAL ROAD NEAR RED DEER	CENTRAL REGION RED DEER CT LACOMBE	LACOMBE COUNTY UNDEFINED CMA LACOMBE-PONOKA	HC LOCAL ROAD JONES CREEK (WATERCRS-ST)	STANDARD BRIDGE	RV 1969 1969	2 6.1	10.1 12.2 15.0	28.0 49.0 65.5		38.9 61.1 07-10-2022		3.0	
00866 -1	SE SEC 18 TWP 29 RGE 28 W4M CROSSFIELD CARSTAIRS CREEK CULVERT ON LOCAL ROAD, 12 KM NE OF CROSSFIELD	SOUTHERN REGION CALGARY CT ROCKY VIEW	ROCKY VIEW COUNTY UNDEFINED CMA OLDS-DIDSBURY-THREE	AP LOCAL ROAD CARSTAIRS CREEK (WATERCRS-ST)	BRIDGE CULV	RV 1955	1 5235.0	10.0 30.0			77.8 74.1 12-05-2023		4.3	
00867 -2	SE SEC 13 TWP 29 RGE 28 W4M CROSSFIELD ROSEBUD RIVER BRIDGE ON LOCAL ROAD, 19 KM NE OF CROSSFIELD	CENTRAL REGION RED DEER CT MOUNTAIN VIEW	MOUNTAIN VIEW COUNTY UNDEFINED CMA OLDS-DIDSBURY-THREE	SC LOCAL ROAD ROSEBUD RIVER (WATERCRS-ST)	MAJOR BRIDGE	RV 1961 2006	3 12.8	9.0 38.4 30.0	28.0 49.0 62.0		55.6 60.3 16-06-2023		5.2	
00868 -1	SW SEC 25 TWP 5 RGE 1 W5M PINCHER CREEK PINCHER CREEK BRIDGE ON LOCAL ROAD, 11 KM SW OF PINCHER CREEK	SOUTHERN REGION LETHBRIDGE MD PINCHER CREEK	M.D. OF PINCHER CREEK NO. UNDEFINED CMA LIVINGSTONE-MACLEOD	VS LOCAL ROAD PINCHER CREEK (WATERCRS-ST)	STANDARD BRIDGE	RV 1979 1979	3 10.7	8.8 28.9	28.0 49.0 62.0		77.8 77.5 19-08-2020		3.4	
00869 -1	SW SEC 36 TWP 25 RGE 1 W5M Calgary 15 Street NE Over Nose Creek In Calgary Near Balzac (130 Ave N)	SOUTHERN REGION CALGARY CALGARY	CALGARY UNDEFINED CMA CALGARY-NORTH EAST	HC LOCAL ROAD NOSE CREEK (WATERCRS-ST)	STANDARD BRIDGE	RV 1970 1970	3 11.6	7.3 28.6	30.1 52.8 75.4		77.0 80.5 31-05-1990		3.7	
00871 -1	SE SEC 33 TWP 56 RGE 16 W4M ANDREW WHITFORD CREEK BRIDGE ON LOCAL ROAD NEAR ANDREW	CENTRAL REGION VERMILION CT LAMONT	LAMONT COUNTY UNDEFINED CMA FORT SASKATCHEWAN-	SM LOCAL ROAD EGG CREEK (WATERCRS-ST)	STANDARD BRIDGE	RV 1989 1989	1 6.0	7.6 6.0 0.0	28.0 49.0 62.0		55.6 66.7 06-11-2023		3.3	
00872 -2	SE SEC 29 TWP 19 RGE 27 W4M BLACKIE WATERCOURSE CULVERT ON LOCAL ROAD, 7 KM NW OF BLACKIE	SOUTHERN REGION CALGARY CT FOOTHILLS	FOOTHILLS COUNTY UNDEFINED CMA LIVINGSTONE-MACLEOD	MP LOCAL RD 2ND ORDER TRIBUTARY TO FRANK LAKE	BRIDGE CULV	RV 2006	1 2400.0	8.0 0.0			88.9 89.9 19-10-2022			

		Transportation Infrastructure Management System Bridge Structures Report All 'IN SERVICE' Structures - Sorted By: File Number										2025/03/06	
												Page 27 of 772	
BF	Legal Land Location Structure Name Location Description	Region District Municipality	Managed By CMA Constituency	Span Types Located On Located Over	Structure Type	Usage Yr Built Yr Supstr	No. Spans Pipes Max Span Length Max Pipe Dia	Clear Rdwy Nom Length Skew	Single (t) Semi (t) Train (t)	Stru Suff Insp	Rat. % Rat. % Date	Theor VCL On Meas VCL On	Deck Height Theor VCL Over Meas VCL Over
00873 -1	SW SEC 30 TWP 23 RGE 28 W4M CALGARY WID CANAL SITE 16 ON HIGHWAY 560, AT E BOUNDARY OF CALGARY	SOUTHERN REGION CALGARY CT ROCKY VIEW	Alberta Transportation (AIT) CMA30 CHESTERMERE-	SMC 560:02 C1 1.954 WID - IRRIGATION C (WATERCRS-IC)	MAJOR BRIDGE	IC 1986 1986	4 11.0	12.1 44.0 -32.0	28.0 49.0 62.0	61.1 61.7 23-12-2024			6.0
00875 -1	SE SEC 10 TWP 46 RGE 21 W4M ERVICK BATTLE RIVER BRIDGE ON HIGHWAY 21, 4 KM N OF DUHAMEL	CENTRAL REGION VERMILION CT CAMROSE	Alberta Transportation (AIT) CMA16 CAMROSE	DBT 21:22 C1 35.287 BATTLE RIVER (WATERCRS-ST)	MAJOR BRIDGE	RV 1987 1987	1 42.0	13.2 42.0	28.0 49.0 62.0	38.9 45.1 11-03-2023			7.5
00876 -1	NW SEC 36 TWP 54 RGE 25 W4M NAMAQ STURGEON RIVER BRIDGE ON HIGHWAY 37, 4 KM W OF NAMAQ	NORTH CENTRAL REGION STONY PLAIN CT STURGEON	Alberta Transportation (AIT) CMA09 MORINVILLE-ST. ALBERT	PM 37:04 C1 5.740 STURGEON RIVER (WATERCRS-ST)	MAJOR BRIDGE	RV 1969 1969	3 15.2	11.0 45.6		38.9 50.5 27-03-2024			7.3
00877 -2	SW SEC 18 TWP 35 RGE 25 W4M INNISFAIL THREEHILLS CREEK BRIDGE ON LOCAL ROAD, 31 KM E OF INNISFAIL	CENTRAL REGION RED DEER CT RED DEER	RED DEER COUNTY UNDEFINED CMA INNISFAIL-SYLVAN LAKE	SL LOCAL ROAD THREEHILLS CREEK (WATERCRS-ST)	STANDARD BRIDGE	RV 2019 2019	1 12.0	8.0 12.0 0.0	28.0 49.0 62.0	100.0 85.2 10-10-2024			
00878 -1	SW SEC 30 TWP 55 RGE 23 W4M FORT SASK STURGEON RIVER BRIDGE ON LOCAL ROAD, 7 KM SW OF GIBBONS	NORTH CENTRAL REGION STONY PLAIN CT STURGEON	STURGEON COUNTY UNDEFINED CMA MORINVILLE-ST. ALBERT	PM LOCAL ROAD STURGEON RIVER (WATERCRS-ST)	MAJOR BRIDGE	RV 1963 1963	3 16.8	9.1 41.2		55.6 64.7 08-10-2024			6.7
00879 -1	SE SEC 23 TWP 56 RGE 23 W4M GIBBONS STURGEON RIVER BRIDGE ON LOCAL ROAD, AT N BOUNDARY OF GIBBONS	NORTH CENTRAL REGION STONY PLAIN CT STURGEON	STURGEON COUNTY UNDEFINED CMA MORINVILLE-ST. ALBERT	PT, HC LOCAL ROAD STURGEON RIVER (WATERCRS-ST)	MAJOR BRIDGE	RV 1913 1913	3 24.4	4.2 39.0	18.7 33.6 44.4	44.4 37.3 10-10-2024			6.1
00880 -1	SE SEC 5 TWP 52 RGE 23 W4M MILL CREEK CULVERT ON 23AVE (B068) MILL CREEK CULVERT ON LOCAL ROAD NEAR 23AVE	NORTH CENTRAL REGION STONY PLAIN EDMONTON	EDMONTON UNDEFINED CMA EDMONTON-MEADOWS	RPP LOCAL ROAD MILL CREEK (WATERCRS-ST)	BRIDGE CULV	RV 1956	1 2058.0	7.9		33.3 53.3 29-11-2023			3.0
00884 -1	SE SEC 16 TWP 38 RGE 28 W4M RED DEER SYLVAN CREEK CULVERT ON PROVINCIAL HIGHWAY 596 NEAR RED DEER	CENTRAL REGION RED DEER CT RED DEER	RED DEER COUNTY UNDEFINED CMA INNISFAIL-SYLVAN LAKE	MP LOCAL ROAD SYLVAN CREEK (WATERCRS-ST)	BRIDGE CULV	RV 1999	1 2700.0	8.0 -10.0		77.8 79.3 07-11-2024			5.2
00887 -1	SE SEC 1 TWP 10 RGE 24 W4M MONARCH OLDMAN RIVER BRIDGE ON HIGHWAY 3A, 2 KM S OF MONARCH	SOUTHERN REGION LETHBRIDGE MD WILLOW CREEK	Alberta Transportation (AIT) CMA25 LIVINGSTONE-MACLEOD	CT 3A:08 C1 1.427 OLDMAN RIVER (WATERCRS-ST)	MAJOR BRIDGE	RV 1957 1957	5 37.8	9.1 168.2	28.0 49.0 62.0	55.6 53.7 18-02-2024			12.2
00888 -1	SW SEC 15 TWP 45 RGE 18 W4M KELSEY DRIEDMEAT CREEK CULVERT ON LOCAL ROAD, 4 KM NE OF KELSEY	CENTRAL REGION VERMILION CT CAMROSE	CAMROSE COUNTY UNDEFINED CMA CAMROSE	SP LOCAL ROAD DRIEDMEAT CREEK (WATERCRS-ST)	BRIDGE CULV	RV 1995	1 5230.0	8.0 4.0		77.8 78.2 27-09-2024			5.7
00889 -1	SE SEC 26 TWP 56 RGE 23 W4M GIBBONS MCLEOD CREEK CULVERT ON LOCAL ROAD NEAR GIBBONS	NORTH CENTRAL REGION STONY PLAIN CT STURGEON	STURGEON COUNTY UNDEFINED CMA MORINVILLE-ST. ALBERT	MP LOCAL ROAD TRIBUTARY TO STURGEON RIVER	BRIDGE CULV	RV 1968	1 1500.0	7.5		33.3 50.0 02-10-2019			5.5
00891 -2	SW SEC 3 TWP 7 RGE 20 W4M RAYMOND WATERCOURSE CULVERT ON PROVINCIAL HIGHWAY 845 NEAR RAYMOND	SOUTHERN REGION LETHBRIDGE CT WARNER	Alberta Transportation (AIT) CMA25 TABER-WARNER	MP 845:02 C1 7.307 WATERCOURSE (WATERCRS-NI)	BRIDGE CULV	RV 2011	1 2700.0	10.6 5.0		88.9 79.8 29-01-2025			4.8
00892 -2	SE SEC 5 TWP 6 RGE 20 W4M RAYMOND WATERCOURSE CULVERT ON LOCAL ROAD NEAR RAYMOND	SOUTHERN REGION LETHBRIDGE CT WARNER	COUNTY OF WARNER NO. 5 UNDEFINED CMA TABER-WARNER	MP LOCAL ROAD TRIBUTARY TO ETZIKOM COULEE	BRIDGE CULV	RV 2011	1 2000.0	8.0 -10.0		88.9 81.3 14-12-2021			
00894 -1	SW SEC 22 TWP 26 RGE 5 W5M COCHRANE BEAUPRE CREEK CULVERT ON LOCAL ROAD NEAR COCHRANE	SOUTHERN REGION CALGARY CT ROCKY VIEW	ROCKY VIEW COUNTY UNDEFINED CMA BANFF-KANANASKIS	SPE LOCAL ROAD BEAUPRE CREEK (WATERCRS-ST)	BRIDGE CULV	RV 1959	1 2134.0	6.4 -10.0		44.4 57.2 05-03-2022			4.3
00895 -1	SW SEC 6 TWP 34 RGE 26 W4M WIMBORNE KNEEHILLS CREEK BRIDGE ON LOCAL ROAD NEAR WIMBORNE	CENTRAL REGION HANNA CT KNEEHILL	KNEEHILL COUNTY UNDEFINED CMA OLDS-DIDSBURY-THREE	PG LOCAL ROAD KNEEHILLS CREEK (WATERCRS-ST)	STANDARD BRIDGE	RV 1960 1960	2 6.1	7.3 12.2	28.0 49.0 62.0	44.4 59.8 04-04-2023			3.0
00896 -1	NW SEC 28 TWP 15 RGE 27 W4M PARKLAND BEA MOSQUITO CREEK BRIDGE ON LOCAL ROAD, 5 KM N OF PARKLAND	SOUTHERN REGION LETHBRIDGE MD WILLOW CREEK	M.D. OF WILLOW CREEK NO. UNDEFINED CMA LIVINGSTONE-MACLEOD	PT, TT LOCAL ROAD MOSQUITO CREEK (WATERCRS-ST)	MAJOR BRIDGE	RV 1927 1927	3 24.4	4.8 36.6	16.1 25.7 34.3	38.9 40.0 18-08-2022			5.2
00897 -2	NE SEC 8 TWP 35 RGE 28 W4M INNISFAIL WATERCOURSE CULVERT ON LOCAL ROAD NEAR INNISFAIL	CENTRAL REGION RED DEER CT RED DEER	RED DEER COUNTY UNDEFINED CMA INNISFAIL-SYLVAN LAKE	MP LOCAL ROAD TRIBUTARY TO RED DEER RIVER	BRIDGE CULV	RV 2004	1 2700.0	8.0 0.0		77.8 68.1 11-12-2023			
00899 -1	NW SEC 18 TWP 54 RGE 13 W4M TWO HILLS VERMILION RIVER BRIDGE ON LOCAL ROAD NEAR TWO HILLS	CENTRAL REGION VERMILION CT TWO HILLS	COUNTY OF TWO HILLS NO. UNDEFINED CMA FORT SASKATCHEWAN-	HC LOCAL ROAD VERMILION RIVER (WATERCRS-ST)	STANDARD BRIDGE	RV 1968 1968	3 11.6	7.3 34.8 45.0	35.3 57.6 82.2	44.4 69.1 24-03-2021			4.6
00900 -1	NW SEC 34 TWP 42 RGE 26 W4M PONOKA BATTLE RIVER CULVERT ON LOCAL ROAD NEAR PONOKA	CENTRAL REGION RED DEER CT PONOKA	PONOKA COUNTY UNDEFINED CMA LACOMBE-PONOKA	MP;MP;MP LOCAL ROAD BATTLE RIVER (WATERCRS-ST)	BRIDGE CULV	RV 1959	3 900.0			55.6 59.3 16-05-2024			1.2
00903 -1	SE SEC 8 TWP 4 RGE 29 W4M TWIN BUTTE YARROW CREEK BRIDGE ON HIGHWAY 6, 2 KM N OF TWIN BUTTE	SOUTHERN REGION LETHBRIDGE MD PINCHER CREEK	Alberta Transportation (AIT) CMA26 LIVINGSTONE-MACLEOD	RB 6:04 C1 18.260 YARROW CREEK (WATERCRS-ST)	MAJOR BRIDGE	RV 1954 1954	5 24.4	9.8 112.8	76.5 94.0 112.7	38.9 56.9 12-09-2024			14.6
00904 -1	NW SEC 17 TWP 4 RGE 29 W4M TWIN BUTTE DRYWOOD CREEK BRIDGE ON HIGHWAY 6, 26 KM NW OF HILL SPRING	SOUTHERN REGION LETHBRIDGE MD PINCHER CREEK	Alberta Transportation (AIT) CMA26 LIVINGSTONE-MACLEOD	RB 6:04 C1 21.229 DRYWOOD CREEK (WATERCRS-ST)	MAJOR BRIDGE	RV 1954 1954	3 24.4	9.9 54.8	72.2 94.0 112.7	72.2 69.1 25-04-2023			7.3

		Transportation Infrastructure Management System										2025/03/06			
		Bridge Structures Report													
		All 'IN SERVICE' Structures - Sorted By: File Number													
														Page 28 of 772	
BF	Legal Land Location Structure Name Location Description	Region District Municipality	Managed By CMA Constituency	Span Types Located On Located Over	Structure Type	Usage Yr Built Yr Supstr	No. Spans Pipes Max Span Length Max Pipe Dia	Clear Rdwy Nom Length Skew	Single (t) Semi (t) Train (t)	Stru Suff Insp	Rat. % Rat. % Date	Theor VCL On Meas VCL On	Deck Height Theor VCL Over Meas VCL Over		
00905 -1	SE SEC 6 TWP 49 RGE 25 W4M LEDUC WHITEMUD CREEK BRIDGE ON LOCAL ROAD NEAR LEDUC	NORTH CENTRAL REGION STONY PLAIN CT LEDUC	LEDUC COUNTY UNDEFINED CMA MASKWACIS-WETASKIWIN	HC LOCAL ROAD WHITEMUD CREEK (WATERCRS-ST)	STANDARD BRIDGE	RV 1965 1965	3 6.1	9.1 18.3	28.0 49.0 65.5		50.0 61.4 05-07-2024		4.9		
00906 -1	SE SEC 34 TWP 45 RGE 24 W4M WETASKIWIN WATERCOURSE BRIDGE ON PROVINCIAL HIGHWAY 02A NEAR WETASKIWIN	CENTRAL REGION RED DEER CT WETASKIWIN	Alberta Transportation (AIT) CMA17 MASKWACIS-WETASKIWIN	SM 2A:24 C1 30.738 WEILLER CREEK (WATERCRS-ST)	STANDARD BRIDGE	RV 1981 1981	1 6.0	13.7 6.0	28.0 49.0 62.0		50.0 54.0 11-03-2023		1.5		
00909 -1	SE SEC 17 TWP 49 RGE 19 W4M CAMROSE AMISK CREEK CULVERT ON LOCAL ROAD NEAR CAMROSE	CENTRAL REGION VERMILION CT CAMROSE	CAMROSE COUNTY UNDEFINED CMA CAMROSE	MP LOCAL ROAD TRIBUTARY TO AMISK CREEK (WATERCRS-	BRIDGE CULV	RV 1960	1 1524.0	7.3			55.6 58.3 22-09-2022		3.9		
00910 -1	SW SEC 32 TWP 47 RGE 24 W4M MILLET TRIBUTARY TO PIPESTONE CREEK BRIDGE ON HIGHWAY 616, AT MILLET	CENTRAL REGION RED DEER MILLET	Alberta Transportation (AIT) CMA17 MASKWACIS-WETASKIWIN	SM 616:08 C1 21.975 TRIBUTARY TO PIPESTONE CREEK	STANDARD BRIDGE	RV 1979 1979	3 11.0	12.5 31.0	28.0 49.0 62.0		38.9 45.5 03-12-2021		5.5		
00911 -1	SE SEC 36 TWP 32 RGE 4 W5M WESTWARD HO WATERCOURSE CULVERT ON PROVINCIAL HIGHWAY 27 NEAR WESTWARD HO	CENTRAL REGION RED DEER CT MOUNTAIN VIEW	Alberta Transportation (AIT) CMA29 OLDS-DIDSBURY-THREE	MP-MP-MP 27:06 C1 15.918 TRIBUTARY TO LITTLE RED DEER RIVER	BRIDGE CULV	RV 1977	1 1800.0	11.8			44.4 43.6 13-02-2023		14.6		
00913 -2	SE SEC 14 TWP 19 RGE 2 W5M HARTELL TONGUE CREEK BRIDGE ON HWY 543, 13 KM NE OF LONGVIEW	SOUTHERN REGION CALGARY CT FOOTHILLS	Alberta Transportation (AIT) CMA27 LIVINGSTONE-MACLEOD	SLC 543:02 C1 4.789 TONGUE CREEK (WATERCRS-ST)	MAJOR BRIDGE	RV 2021 2021	1 20.0	11.2 20.0	28.0 49.0 62.0		94.4 77.1 15-08-2023				
00914 -1	NW SEC 14 TWP 19 RGE 1 W5M HIGH RIVER TONGUE CREEK CULVERT ON LOCAL ROAD NEAR HIGH RIVER	SOUTHERN REGION CALGARY CT FOOTHILLS	FOOTHILLS COUNTY UNDEFINED CMA LIVINGSTONE-MACLEOD	SPE LOCAL ROAD TONGUE CREEK (WATERCRS-ST)	BRIDGE CULV	RV 1976	1 4267.0	7.3 15.0			55.6 56.9 07-04-2016		13.7		
00915 -1	NE SEC 5 TWP 19 RGE 27 W4M HIGH RIVER GHOSTPINE CREEK (TRIBUTARY TO FRANK LAKE) BRIDGE ON HIGHWAY 23, 9 KM SW OF	SOUTHERN REGION CALGARY CT FOOTHILLS	Alberta Transportation (AIT) CMA27 LIVINGSTONE-MACLEOD	SCC 23:08 C1 32.828 TRIBUTARY TO FRANK LAKE (WATERCRS-ST)	MAJOR BRIDGE	RV 1996 1996	1 14.0	13.4 14.0	28.0 49.0 62.0		83.3 70.1 26-08-2023		4.1		
00916 -1	SE SEC 26 TWP 17 RGE 29 W4M CAYLEY SQUAW COULEE CULVERT ON LOCAL ROAD NEAR HIGH RIVER	SOUTHERN REGION CALGARY CT FOOTHILLS	FOOTHILLS COUNTY UNDEFINED CMA LIVINGSTONE-MACLEOD	SPE LOCAL ROAD TRIBUTARY TO MOSQUITO CREEK	BRIDGE CULV	RV 1965	1 2134.0	7.3			55.6 45.5 21-04-2015		13.2		
00917 -1	SE SEC 14 TWP 17 RGE 29 W4M NANTON WATERCOURSE BRIDGE ON LOCAL ROAD NEAR NANTON	SOUTHERN REGION CALGARY CT FOOTHILLS	FOOTHILLS COUNTY UNDEFINED CMA LIVINGSTONE-MACLEOD	HC LOCAL ROAD TRIBUTARY TO MOSQUITO CREEK	STANDARD BRIDGE	RV 1969 1969	1 8.5	7.3 8.5	30.1 52.8 75.4		38.9 62.2 20-09-2019		3.1		
00918 -2	SW SEC 18 TWP 17 RGE 26 W4M VULCAN LITTLE BOW RIVER BRIDGE ON LOCAL ROAD, 25 KM W OF VULCAN	SOUTHERN REGION CALGARY CT FOOTHILLS	VULCAN COUNTY UNDEFINED CMA LIVINGSTONE-MACLEOD	SL LOCAL ROAD LITTLE BOW RIVER (WATERCRS-ST)	STANDARD BRIDGE	RV 2015 2015	4 10.0	8.9 40.0 -30.0	28.0 49.0 62.0		72.2 77.4 29-10-2024				
00919 -1	SW SEC 24 TWP 55 RGE 14 W4M HAIRY HILL WATERCOURSE BRIDGE ON LOCAL ROAD NEAR HAIRY HILL	CENTRAL REGION VERMILION CT TWO HILLS	COUNTY OF TWO HILLS NO. UNDEFINED CMA FORT SASKATCHEWAN-	PG LOCAL ROAD TRIBUTARY TO VERMILION RIVER	STANDARD BRIDGE	RV 1960 1960	1 8.5	7.3 8.5 0.0	28.0 49.0 62.0		50.0 65.2 25-03-2021		2.1		
00920 -1	SW SEC 18 TWP 31 RGE 3 W5M DIDSBURY WATERCOURSE CULVERT ON LOCAL ROAD NEAR DIDSBURY	CENTRAL REGION RED DEER CT MOUNTAIN VIEW	MOUNTAIN VIEW COUNTY UNDEFINED CMA OLDS-DIDSBURY-THREE	MP-SPE-MP LOCAL ROAD TRIBUTARY TO DOGPOUND CREEK	BRIDGE CULV	RV 1958	1 1829.0	9.0			44.4 58.2 25-06-2020		5.6		
00921 -1	SE SEC 31 TWP 44 RGE 27 W4M PONOKA BATTLE RIVER BRIDGE ON LOCAL ROAD, 19 KM SW OF FALUN	CENTRAL REGION RED DEER CT PONOKA	PONOKA COUNTY UNDEFINED CMA LACOMBE-PONOKA	PT LOCAL ROAD BATTLE RIVER (WATERCRS-ST)	MAJOR BRIDGE	RV 1904 1927	1 18.3	4.9 18.3	18.0 32.5 48.1		50.0 48.8 10-11-2023		4.9		
00922 -2	SW SEC 29 TWP 44 RGE 27 W4M PONOKA BATTLE RIVER BRIDGE ON LOCAL ROAD, 23 KM SW OF FALUN	CENTRAL REGION RED DEER CT PONOKA	PONOKA COUNTY UNDEFINED CMA LACOMBE-PONOKA	WG LOCAL ROAD BATTLE RIVER (WATERCRS-ST)	MAJOR BRIDGE	RV 2007 2007	1 24.4	4.2 24.4			66.7 55.2 10-11-2023				
00924 -1	SE SEC 26 TWP 21 RGE 29 W4M OKOTOKS SNAKE CREEK CULVERT ON PROVINCIAL HIGHWAY 552 NEAR OKOTOKS	SOUTHERN REGION CALGARY CT FOOTHILLS	Alberta Transportation (AIT) CMA27 HIGHWOOD	SP 552:02 C1 3.871 TRIBUTARY TO BOW RIVER (WATERCRS-ST)	BRIDGE CULV	RV 1989	1 2134.0	9.0			22.2 49.4 03-11-2022		11.1		
00927 -1	SE SEC 15 TWP 25 RGE 5 W5M JUMPINGPOUND PILE OF BONE CULVERT ON LOCAL ROAD NEAR COCHRANE	SOUTHERN REGION CALGARY CT ROCKY VIEW	ROCKY VIEW COUNTY UNDEFINED CMA BANFF-KANANASKIS	RPP LOCAL ROAD PILE OF BONES CREEK (WATERCRS-ST)	BRIDGE CULV	RV 1957	1 2122.0	8.6			66.7 68.9 26-08-2021		3.0		
00929 -1	SW SEC 23 TWP 24 RGE 9 W5M EXSHAW EXSHAW CREEK BRIDGE ON LOCAL ROAD, AT EXSHAW	SOUTHERN REGION CALGARY MD BIGHORN	M.D. OF BIGHORN NO. 8 UNDEFINED CMA BANFF-KANANASKIS	SC LOCAL ROAD EXSHAW CREEK (WATERCRS-ST)	STANDARD BRIDGE	RV 1994 1994	1 12.0	8.0 12.0 -15.0	28.0 49.0 62.0		61.1 60.2 23-10-2023		3.3		
00930 -1	SW SEC 15 TWP 55 RGE 19 W4M LAMONT LAMONT CREEK CULVERT ON LOCAL ROAD NEAR LAMONT	CENTRAL REGION VERMILION CT LAMONT	LAMONT COUNTY UNDEFINED CMA FORT SASKATCHEWAN-	MP:MP LOCAL ROAD LAMONT CREEK (WATERCRS-ST)	BRIDGE CULV	RV 1984	2 1800.0	9.5			33.3 57.1 12-08-2021		3.0		
00931 -1	SW SEC 2 TWP 54 RGE 14 W4M VEGREVILLE VERMILION RIVER BRIDGE ON LOCAL ROAD NEAR VEGREVILLE	CENTRAL REGION VERMILION CT MINBURN	COUNTY OF MINBURN NO. 27 UNDEFINED CMA FORT SASKATCHEWAN-	PG LOCAL ROAD VERMILION RIVER (WATERCRS-ST)	STANDARD BRIDGE	RV 1972 1972	3 8.5	7.3 25.5	28.0 49.0 62.0		50.0 60.5 22-09-2020		5.8		
00932 -1	NE SEC 36 TWP 11 RGE 3 W4M IRVINE ROSS CREEK BRIDGE ON LOCAL ROAD, AT W BOUNDARY OF IRVINE	SOUTHERN REGION LETHBRIDGE CT CYPRESS	Alberta Transportation (AIT) UNDEFINED CMA CYPRESS-MEDICINE HAT	PT LOCAL ROAD ROSS CREEK (WATERCRS-ST)	MAJOR BRIDGE	RV 1930 1930	1 18.3	4.9 18.3	18.0 32.5 48.1		38.9 44.3 25-06-2024		5.8		

BF	Legal Land Location Structure Name Location Description	Region District Municipality	Managed By CMA Constituency	Span Types Located On Located Over	Structure Type	Usage Yr Built Yr Supstr	No. Spans Pipes Max Span Length Max Pipe Dia	Clear Rdwy Nom Length Skew	Single (t) Semi (t) Train (t)	Stru Suff Insp	Rat. % Rat. % Date	Theor VCL On Meas VCL On	Deck Height Theor VCL Over Meas VCL Over
00934 -2	SW SEC 26 TWP 28 RGE 3 W5M CROSSFIELD BEAVERDAM CREEK CULVERT ON HWY 766, 19 KM W OF CROSSFIELD	SOUTHERN REGION CALGARY CT ROCKY VIEW	Alberta Transportation (AIT) CMA28 OLDS-DIDSBURY-THREE	SP;SP 766:04 C1 0.050 BEAVERDAM CREEK (WATERCRS-ST)	BRIDGE CULV	RV 2018	2 3990.0	10.0 0.0			88.9 85.0 02-05-2022		
00935 S-1	SW SEC 21 TWP 38 RGE 27 W4M RED DEER RED DEER RIVER BRIDGE ON HIGHWAY 2A, AT RED DEER	CENTRAL REGION RED DEER RED DEER	RED DEER UNDEFINED CMA RED DEER-NORTH	RG 2A:17 L1 5.395 RED DEER RIVER (WATERCRS-ST)	MAJOR BRIDGE	RV 1946 1946	6 32.0	7.3 176.8 28.0					8.5
00937 -1	SW SEC 14 TWP 24 RGE 1 W5M Calgary 9 Avenue SE Over Elbow River In SE Calgary	SOUTHERN REGION CALGARY CALGARY	CALGARY UNDEFINED CMA CALGARY-BUFFALO	TH 9 AVENUE SE ELBOW RIVER (WATERCRS-ST)	MAJOR BRIDGE	RV 1909 1909	1 46.6	9.5 46.6				4.9	
00938 -2	SE SEC 18 TWP 41 RGE 1 W5M BENTLEY BLINDMAN RIVER BRIDGE ON LOCAL ROAD, 7 KM NW OF BENTLEY	CENTRAL REGION RED DEER CT LACOMBE	LACOMBE COUNTY UNDEFINED CMA RIMBEY-ROCKY MOUNTAIN	SLW LOCAL ROAD BLINDMAN RIVER (WATERCRS-ST)	STANDARD BRIDGE	RV 2019 2019	3 14.0	8.9 38.0	28.0 49.0 62.0		94.4 81.7 06-11-2024		
00939 -1	SW SEC 2 TWP 33 RGE 28 W4M OLDS WATERCOURSE CULVERT ON PROVINCIAL HIGHWAY 27 NEAR OLDS	CENTRAL REGION RED DEER CT MOUNTAIN VIEW	Alberta Transportation (AIT) CMA29 OLDS-DIDSBURY-THREE	SPE 27:08 C1 10.210 TRIBUTARY TO LONEPINE CREEK	BRIDGE CULV	RV 1960	1 3054.0	11.4			55.6 55.4 13-02-2023		7.3
00940 -1	NW SEC 34 TWP 31 RGE 3 W5M DIDSBURY DOGPOUND CREEK BRIDGE ON LOCAL ROAD, 18 KM NW OF DIDSBURY	CENTRAL REGION RED DEER CT MOUNTAIN VIEW	MOUNTAIN VIEW COUNTY UNDEFINED CMA OLDS-DIDSBURY-THREE	PT, TT LOCAL ROAD DOGPOUND CREEK (WATERCRS-ST)	MAJOR BRIDGE	RV 1908 1908	3 18.3	7.3 35.3	32.5 50.8 69.4		44.4 49.3 08-04-2019		6.7
00940 -2	NW SEC 34 TWP 31 RGE 3 W5M DIDSBURY DOGPOUND CREEK BRIDGE ON LOCAL ROAD, 18 KM NW OF DIDSBURY	CENTRAL REGION RED DEER CT MOUNTAIN VIEW	MOUNTAIN VIEW COUNTY UNDEFINED CMA OLDS-DIDSBURY-THREE	SLW LOCAL ROAD DOGPOUND CREEK (WATERCRS-ST)	STANDARD BRIDGE	RV 2020 2020	3 14.0	34.0 -15.0	28.0 49.0 62.0				
00941 -2	SE SEC 10 TWP 26 RGE 4 W5M COCHRANE BIGHILL CREEK BRIDGE ON LOCAL ROAD, 1 KM N OF COCHRANE	SOUTHERN REGION CALGARY COCHRANE	COCHRANE UNDEFINED CMA AIRDRIE-COCHRANE	PB LOCAL ROAD BIGHILL CREEK (WATERCRS-ST)	MAJOR BRIDGE	RV 2022 2022	1 13.7	4.5 13.7 0.0			94.4 49.8 23-11-2022		
00943 -1	SW SEC 26 TWP 24 RGE 4 W5M CALGARY GOSS CREEK CULVERT ON LOCAL ROAD NEAR CALGARY	SOUTHERN REGION CALGARY CT ROCKY VIEW	ROCKY VIEW COUNTY UNDEFINED CMA BANFF-KANANASKIS	MP LOCAL ROAD TRIBUTARY TO ELBOW RIVER (WATERCRS-	BRIDGE CULV	RV 1993	1 3000.0	9.2 15.0			77.8 76.0 23-05-2023		4.3
00944 -1	SW SEC 14 TWP 24 RGE 1 W5M Calgary 12 Avenue SE Over Elbow River In SE Calgary	SOUTHERN REGION CALGARY CALGARY	CALGARY UNDEFINED CMA CALGARY-BUFFALO	TH 12 AVENUE SE ELBOW RIVER (WATERCRS-ST)	MAJOR BRIDGE	RV 1910 1910	1 45.7	7.5 45.7	28.0 49.0 62.0			5.0	
00945 -1	SE SEC 23 TWP 55 RGE 24 W4M BON ACCORD STURGEON RIVER BRIDGE ON LOCAL ROAD, 7 KM NE OF CARBONDALE	NORTH CENTRAL REGION STONY PLAIN CT STURGEON	STURGEON COUNTY UNDEFINED CMA MORINVILLE-ST. ALBERT	DBT LOCAL ROAD STURGEON RIVER (WATERCRS-ST)	MAJOR BRIDGE	RV 1982 1982	3 16.0	8.6 46.0	28.0 49.0 62.0		50.0 57.2 08-10-2024		8.6
00949 -1	NW SEC 32 TWP 2 RGE 26 W4M Leavitt WATERCOURSE CULVERT ON LOCAL ROAD NEAR CARDSTON	SOUTHERN REGION LETHBRIDGE CT CARDSTON	CARDSTON COUNTY UNDEFINED CMA CARDSTON-SIKSIKA	MP;MP LOCAL ROAD 2ND ORDER TRIBUTARY TO BULLHORN	BRIDGE CULV	RV 1990	2 1400.0	6.5 0.0			44.4 56.2 06-11-2024		2.1
00951 -1	SW SEC 28 TWP 35 RGE 24 W4M INNISFAIL GHOSTPINE CREEK CULVERT ON HIGHWAY 590, 13 KM NW OF ELNORA	CENTRAL REGION RED DEER CT RED DEER	Alberta Transportation (AIT) CMA19 INNISFAIL-SYLVAN LAKE	RPE 590:02 C1 38.086 GHOSTPINE CREEK (WATERCRS-ST)	BRIDGE CULV	RV 1990	1 4005.0	9.0			55.6 68.5 30-04-2021		4.6
00952 -1	SW SEC 33 TWP 30 RGE 26 W4M SUNNYSLOPE LONEPINE CREEK BRIDGE ON LOCAL ROAD, 12 KM NW OF LINDEN	CENTRAL REGION HANNA CT KNEEHILL	KNEEHILL COUNTY UNDEFINED CMA OLDS-DIDSBURY-THREE	PT, TT LOCAL ROAD LONEPINE CREEK (WATERCRS-ST)	MAJOR BRIDGE	RV 1928 1928	4 18.3	4.2 39.0 0.0	27.1 41.3 65.0		44.4 51.4 30-11-2021		5.8
00953 -1	SW SEC 7 TWP 11 RGE 28 W4M CLARESHOLM MEADOW CREEK CULVERT ON LOCAL ROAD NEAR CLARESHOLM	SOUTHERN REGION LETHBRIDGE MD WILLOW CREEK	M.D. OF WILLOW CREEK NO. UNDEFINED CMA LIVINGSTONE-MACLEOD	SP LOCAL ROAD MEADOW CREEK (WATERCRS-ST)	BRIDGE CULV	RV 1962	1 3660.0	7.9 -31.0			44.4 39.9 02-12-2024		5.8
00954 -1	SW SEC 11 TWP 10 RGE 27 W4M GRANUM LNI IRRIGATION CANAL BRIDGE ON LOCAL ROAD NEAR GRANUM	SOUTHERN REGION LETHBRIDGE MD WILLOW CREEK	Alberta Transportation (AIT) UNDEFINED CMA LIVINGSTONE-MACLEOD	TT LOCAL ROAD LNI - IRRIGATION C (WATERCRS-IC)	STANDARD BRIDGE	IC 1987 1987	4 8.2	3.1 32.8 -10.0	40.0 68.5 97.9		44.4 61.4 19-06-2023		4.0
00956 -2	SE SEC 5 TWP 15 RGE 25 W4M PARKLAND LITTLE BOW RIVER CULVERT ON SH 529, 22 KM SE OF PARKLAND	SOUTHERN REGION LETHBRIDGE MD WILLOW CREEK	Alberta Transportation (AIT) CMA26 LIVINGSTONE-MACLEOD	SP;SP 529:02 C1 18.595 LITTLE BOW RIVER (WATERCRS-ST)	BRIDGE CULV	RV 2004	2 6470.0	10.0			88.9 84.3 21-01-2023		7.4
00957 -2	NW SEC 33 TWP 17 RGE 27 W4M CAYLEY LITTLE BOW RIVER BRIDGE ON LOCAL ROAD NEAR CAYLEY	SOUTHERN REGION CALGARY CT FOOTHILLS	FOOTHILLS COUNTY UNDEFINED CMA LIVINGSTONE-MACLEOD	SL LOCAL ROAD LITTLE BOW RIVER (WATERCRS-ST)	STANDARD BRIDGE	RV 2014 2014	3 10.0	8.9 26.0			88.9 77.0 21-07-2022		
00958 -1	SW SEC 6 TWP 10 RGE 2 W4M IRVINE ROSS CREEK CULVERT ON PROVINCIAL HIGHWAY 515 NEAR IRVINE	SOUTHERN REGION LETHBRIDGE CT CYPRESS	Alberta Transportation (AIT) CMA23 CYPRESS-MEDICINE HAT	SPE 515:02 C1 4.957 ROSS CREEK (WATERCRS-ST)	BRIDGE CULV	RV 1970	1 3658.0	11.4 10.0			66.7 69.5 14-11-2021		7.6
00961 -1	SW SEC 29 TWP 8 RGE 4 W4M ELKWATER BULLSHEAD CREEK BRIDGE ON LOCAL ROAD NEAR ELKWATER	SOUTHERN REGION LETHBRIDGE CT CYPRESS	CYPRESS COUNTY UNDEFINED CMA CYPRESS-MEDICINE HAT	PG LOCAL ROAD BULLSHEAD CREEK (WATERCRS-ST)	STANDARD BRIDGE	RV 1954 1954	3 6.1	8.2 18.3	28.0 49.0 62.0		38.9 57.4 02-07-2022		4.9
00962 -1	NW SEC 17 TWP 16 RGE 26 W4M NANTON LITTLE BOW RIVER BRIDGE ON HIGHWAY 533, 15 KM E OF NANTON	SOUTHERN REGION LETHBRIDGE CT VULCAN	Alberta Transportation (AIT) CMA27 CARDSTON-SIKSIKA	RB 533:04 C1 16.768 LITTLE BOW RIVER (WATERCRS-ST)	MAJOR BRIDGE	RV 1962 1962	3 18.3	7.9 47.5	44.5 52.7 62.9		55.6 55.0 11-10-2023		7.9

Alberta

Transportation

Transportation Infrastructure Management System


Bridge Structures Report


All 'IN SERVICE' Structures - Sorted By: File Number


2025/03/06

Page 30 of 772


BF	Legal Land Location Structure Name Location Description	Region District Municipality	Managed By CMA Constituency	Span Types Located On Located Over	Structure Type	Usage Yr Built Yr Supstr	No. Spans Pipes Max Span Length Max Pipe Dia	Clear Rdwy Nom Length Skew	Single (t) Semi (t) Train (t)	Stru Suff Insp	Rat. % Rat. % Date	Theor VCL On Meas VCL On	Deck Height Theor VCL Over Meas VCL Over
00963 -1	NW SEC 33 TWP 11 RGE 27 W4M GRANUM WILLOW CREEK BRIDGE ON LOCAL ROAD, 17 KM NW OF GRANUM	SOUTHERN REGION LETHBRIDGE MD WILLOW CREEK	M.D. OF WILLOW CREEK NO. UNDEFINED CMA LIVINGSTONE-MACLEOD	TH, TT LOCAL ROAD WILLOW CREEK (WATERCRS-ST)	MAJOR BRIDGE	RV 1913 1913	3 38.1	4.2 55.1	16.4 21.8 27.3	33.3 29.7 02-10-2022		4.6	5.8
00965 -1	NE SEC 10 TWP 24 RGE 1 W5M CALGARY Macleod Trail SE Over Elbow River In Calgary	SOUTHERN REGION CALGARY CALGARY	CALGARY UNDEFINED CMA CALGARY-ELBOW	PB MACLEOD TRAIL SE ELBOW RIVER (WATERCRS-ST)	MAJOR BRIDGE	RV 1968 1968	3 29.9	14.6 89.7 -60.0					
00966 -1	SW SEC 2 TWP 42 RGE 2 W5M FORSHEE BLINDMAN RIVER BRIDGE ON LOCAL ROAD, 6 KM S OF RIMBEY	CENTRAL REGION RED DEER CT PONOKA	PONOKA COUNTY UNDEFINED CMA RIMBEY-ROCKY MOUNTAIN	TH LOCAL ROAD BLINDMAN RIVER (WATERCRS-ST)	MAJOR BRIDGE	RV 1924 1924	1 45.7	6.7 45.7	27.5 48.9 64.9	55.6 53.2 25-11-2023		5.5	5.5
00967 -1	NW SEC 36 TWP 39 RGE 23 W4M ALIX WATERCOURSE CULVERT ON PROVINCIAL HIGHWAY 12 NEAR ALIX	CENTRAL REGION RED DEER ALIX	Alberta Transportation (AIT) CMA20 LACOMBE-PONOKA	SP 12:12 C1 10.938 LACOMBE CREEK (WATERCRS-ST)	BRIDGE CULV	RV 1965	1 1800.0	13.4 0.0		55.6 49.6 15-11-2024			7.0
00968 -1	SE SEC 15 TWP 24 RGE 4 W5M COCHRANE PIRMEZ CREEK CULVERT ON HWY 22, 17 KM S OF COCHRANE	SOUTHERN REGION CALGARY CT ROCKY VIEW	Alberta Transportation (AIT) CMA27 BANFF-KANANASKIS	SP 22:14 C1 35.569 PIRMEZ CK (WATERCRS-ST)	BRIDGE CULV	RV 1988	1 2134.0	13.7 -14.0		77.8 75.3 12-08-2024			4.3
00969 -1	SE SEC 28 TWP 19 RGE 25 W4M MOSSLEIGH WEST ARROWWOOD CREEK BRIDGE ON LOCAL ROAD, 3 KM NE OF HERRONTON	SOUTHERN REGION LETHBRIDGE CT VULCAN	VULCAN COUNTY UNDEFINED CMA CARDSTON-SIKSIKA	PE LOCAL ROAD WEST ARROWWOOD CREEK (WATERCRS-ST)	MAJOR BRIDGE	RV 1962 1962	3 12.8	8.3 38.4 -35.0	38.6 61.8 88.2	38.9 66.1 26-07-2022			5.5
00970 -1	SW SEC 21 TWP 49 RGE 14 W4M BRUCE VERMILION RIVER BRIDGE ON LOCAL ROAD NEAR BRUCE	CENTRAL REGION VERMILION CT BEAVER	BEAVER COUNTY UNDEFINED CMA CAMROSE	HC LOCAL ROAD VERMILION RIVER (WATERCRS-ST)	STANDARD BRIDGE	RV 1963 1963	1 6.1	7.3 6.1	28.0 49.0 65.5	50.0 61.7 29-11-2023			2.4
00971 -1	SE SEC 13 TWP 51 RGE 11 W4M INNISFREE BIRCH CREEK BRIDGE ON LOCAL ROAD NEAR INNISFREE	CENTRAL REGION VERMILION CT MINBURN	COUNTY OF MINBURN NO. 27 UNDEFINED CMA FORT SASKATCHEWAN-	PG LOCAL ROAD BIRCH CREEK (WATERCRS-ST)	STANDARD BRIDGE	RV 1959 1959	1 6.1	7.3 6.1 0.0	28.0 49.0 62.0	50.0 63.3 22-09-2023			2.1
00972 -1	SE SEC 27 TWP 6 RGE 21 W4M WELLING NINE MILE CO CULVERT ON LOCAL ROAD NEAR WELLING	SOUTHERN REGION LETHBRIDGE CT WARNER	COUNTY OF WARNER NO. 5 UNDEFINED CMA TABER-WARNER	MP LOCAL ROAD NINE MILE COULEE (WATERCRS-ST)	BRIDGE CULV	RV 1994	1 2200.0	8.0		66.7 68.8 06-04-2020			3.6
00973 -1	SE SEC 6 TWP 4 RGE 23 W4M SPRING COULE PINEPOUND CREEK BRIDGE ON LOCAL ROAD NEAR SPRING COULE	SOUTHERN REGION LETHBRIDGE CT CARDSTON	CARDSTON COUNTY UNDEFINED CMA CARDSTON-SIKSIKA	HC LOCAL ROAD PINEPOUND CREEK (WATERCRS-ST)	STANDARD BRIDGE	RV 1963 1963	3 8.5	7.3 25.5	30.1 52.8 75.4	33.3 58.8 21-08-2024			5.0
00974 -1	NW SEC 8 TWP 4 RGE 23 W4M SPRING COULE PINEPOUND CREEK CULVERT ON PROVINCIAL HIGHWAY 820 NEAR SPRING COULE	SOUTHERN REGION LETHBRIDGE CT CARDSTON	Alberta Transportation (AIT) CMA25 CARDSTON-SIKSIKA	RPE 820:02 C1 28.453 PINEPOUND CREEK (WATERCRS-ST)	BRIDGE CULV	RV 1994	1 5809.0	10.0 15.0		88.9 84.9 10-01-2023			7.0
00975 -1	SE SEC 17 TWP 6 RGE 19 W4M RAYMOND KIPP COULEE CULVERT ON HIGHWAY 52, 4 KM S OF STIRLING	SOUTHERN REGION LETHBRIDGE CT WARNER	Alberta Transportation (AIT) CMA25 TABER-WARNER	SP 52:02 C1 18.774 KIPP COULEE (WATERCRS-ST)	BRIDGE CULV	RV 1990	1 3650.0	7.5 20.0		66.7 60.9 24-04-2023			8.1
00976 -1	SE SEC 1 TWP 25 RGE 2 W5M CALGARY PROVINCIAL HIGHWAY 1A OVER PEDESTRIAN TRAIL AT CALGARY	SOUTHERN REGION CALGARY CALGARY	CALGARY UNDEFINED CMA CALGARY-EDGEMONT	BP 1A:07 L1 7.404, 1A:07 R1 7.243 TRIBUTARY TO BOW RIVER (WATERCRS-ST)	BRIDGE CULV	PS 1910	1 1800.0	6.7					4.9
00977 -1	NW SEC 13 TWP 38 RGE 26 W4M JOFFRE RED DEER RIVER BRIDGE ON HIGHWAY 11, 11 KM E OF RED DEER	CENTRAL REGION RED DEER CT LACOMBE	Alberta Transportation (AIT) CMA19 LACOMBE-PONOKA	WG 11:14 C1 8.884 RED DEER RIVER (WATERCRS-ST)	MAJOR BRIDGE	RV 1977 1977	4 56.4	11.0 204.2 25.0	28.0 49.0 62.0	50.0 49.5 14-05-2024			14.0
00978 -1	NW SEC 30 TWP 49 RGE 12 W4M VIKING TRIBUTARY TO BIRCH LAKE BRIDGE ON LOCAL ROAD, 19 KM N OF VIKING	CENTRAL REGION VERMILION CT BEAVER	BEAVER COUNTY UNDEFINED CMA CAMROSE	PT LOCAL ROAD TRIBUTARY TO BIRCH LAKE (WATERCRS-ST)	MAJOR BRIDGE	RV 1928 1928	1 12.2	5.2 12.2	16.2 29.1 43.1	38.9 32.7 24-01-2024			5.2
00983 -1	NW SEC 22 TWP 39 RGE 3 W5M ECKVILLE MEDICINE RIVER BRIDGE ON HIGHWAY 766, 2 KM N OF ECKVILLE	CENTRAL REGION RED DEER CT LACOMBE	Alberta Transportation (AIT) CMA18 RIMBEY-ROCKY MOUNTAIN	PO 766:12 C1 6.381 MEDICINE RIVER (WATERCRS-ST)	MAJOR BRIDGE	RV 1959 1959	2 21.3	7.9 42.6	35.6 49.0 62.0	38.9 32.6 15-05-2022			7.6
00984 -2	SE SEC 18 TWP 51 RGE 24 W4M 41 AVE SW BLACKMUD CREEK BRIDGE, ON 41 AVE SW, S OF EDMONTON	NORTH CENTRAL REGION STONY PLAIN EDMONTON	Alberta Transportation (AIT) UNDEFINED CMA EDMONTON-SOUTH	WG 41 AVENUE SOUTHWEST:02 C1 0.090, RAMP BLACKMUD CREEK (WATERCRS-ST)	MAJOR BRIDGE	RV 2015 2015	1 48.5	38.6 48.5		83.3 70.6 15-09-2023			
00985 -1	NE SEC 7 TWP 46 RGE 21 W4M BITTERN LAKE BATTLE RIVER BRIDGE ON LOCAL ROAD, 4 KM S OF BITTERN LAKE	CENTRAL REGION VERMILION CT CAMROSE	CAMROSE COUNTY UNDEFINED CMA MASKWACIS-WETASKIWIN	PT LOCAL ROAD BATTLE RIVER (WATERCRS-ST)	MAJOR BRIDGE	RV 1932 1932	1 30.5	6.5 30.5	28.6 50.1 71.5	44.4 57.6 04-12-2021			7.1
00986 -1	SE SEC 12 TWP 27 RGE 22 W4M ROSEBUD SEVERN CREEK BRIDGE ON LOCAL ROAD NEAR ROSEBUD	SOUTHERN REGION CALGARY CT WHEATLAND	WHEATLAND COUNTY UNDEFINED CMA OLDS-DIDSBURY-THREE	HC LOCAL ROAD SEVERN CREEK (WATERCRS-ST)	STANDARD BRIDGE	RV 1965 1965	2 6.1	7.3 12.2	28.0 49.0 65.5	44.4 62.6 03-05-2024			3.0
00988 -1	SW SEC 5 TWP 24 RGE 22 W4M GLEICHEN CROWFOOT CREEK BRIDGE ON LOCAL ROAD, 19 KM N OF GLEICHEN	SOUTHERN REGION CALGARY CT WHEATLAND	WHEATLAND COUNTY UNDEFINED CMA OLDS-DIDSBURY-THREE	SM LOCAL ROAD CROWFOOT CREEK (WATERCRS-ST)	STANDARD BRIDGE	RV 1987 1987	1 11.0	7.6 11.0 15.0	28.0 49.0 62.0	77.8 77.1 18-03-2021			3.3
00990 -1	SE SEC 16 TWP 6 RGE 20 W4M RAYMOND WATERCOURSE CULVERT ON PROVINCIAL HIGHWAY 52 NEAR RAYMOND	SOUTHERN REGION LETHBRIDGE CT WARNER	Alberta Transportation (AIT) CMA25 TABER-WARNER	MP-SSP-MP 52:02 C1 10.581 TRIBUTARY TO ETZIKOM COULEE	BRIDGE CULV	RV 1952	1 1524.0	7.3		88.9 80.5 24-04-2023			3.7


		Transportation Infrastructure Management System										2025/03/06	
		Bridge Structures Report											
		All 'IN SERVICE' Structures - Sorted By: File Number										Page 31 of 772	
BF	Legal Land Location Structure Name Location Description	Region District Municipality	Managed By CMA Constituency	Span Types Located On Located Over	Structure Type	Usage Yr Built Yr Supstr	No. Spans Pipes Max Span Length Max Pipe Dia	Clear Rdwy Nom Length Skew	Single (t) Semi (t) Train (t)	Stru Suff Rat. % Insp Date	Theor VCL On Meas VCL On	Deck Height Theor VCL Over Meas VCL Over	
00992 -1	NW SEC 24 TWP 9 RGE 26 W4M FORT MACLEOD WILLOW CREEK BRIDGE ON HIGHWAY 811, 3 KM N OF FORT MCLEOD	SOUTHERN REGION LETHBRIDGE MD WILLOW CREEK	Alberta Transportation (AIT) CMA26 LIVINGSTONE-MACLEOD	RB 811:02 C1 4.003 WILLOW CREEK (WATERCRS-ST)	MAJOR BRIDGE	RV 1955 1955	3 27.4	7.3 71.2	39.9 51.3 63.8	55.6 56.9 12-01-2023		8.5	
00995 -1	NW SEC 6 TWP 33 RGE 3 W5M OLDS LITTLE RED DEER RIVER BRIDGE ON LOCAL ROAD, 21 KM W OF OLDS	CENTRAL REGION RED DEER CT MOUNTAIN VIEW	MOUNTAIN VIEW COUNTY UNDEFINED CMA RIMBEY-ROCKY MOUNTAIN	TH LOCAL ROAD LITTLE RED DEER RIVER (WATERCRS-ST)	MAJOR BRIDGE	RV 1937 1937	1 53.3	6.7 53.3	36.9 61.8 68.0	50.0 44.7 12-09-2022	4.7	7.6	
00996 -1	SW SEC 10 TWP 24 RGE 1 W5M Calgary 25 Avenue SE Over Elbow River In SE Calgary	SOUTHERN REGION CALGARY CALGARY	CALGARY UNDEFINED CMA CALGARY-BUFFALO	CB 25 AVENUE SW ELBOW RIVER (WATERCRS-ST)	MAJOR BRIDGE	RV 1961 1961	4 15.2	7.3 60.8					
00998 -1	SW SEC 11 TWP 54 RGE 14 W4M TWO HILLS WATERCOURSE BRIDGE ON LOCAL ROAD NEAR TWO HILLS	CENTRAL REGION VERMILION CT MINBURN	COUNTY OF MINBURN NO. 27 UNDEFINED CMA FORT SASKATCHEWAN-	HC LOCAL ROAD TRIBUTARY TO VERMILION RIVER	STANDARD BRIDGE	RV 1970 1970	3 6.1	7.3 18.3 15.0	28.0 49.0 65.5	44.4 62.7 14-09-2023		4.6	
00999 -1	SE SEC 6 TWP 17 RGE 26 W4M VULCAN LITTLE BOW RIVER BRIDGE ON LOCAL ROAD, 19 KM W OF VULCAN	SOUTHERN REGION LETHBRIDGE MD WILLOW CREEK	VULCAN COUNTY UNDEFINED CMA CARDSTON-SIKSIKA	CT LOCAL ROAD LITTLE BOW RIVER (WATERCRS-ST)	MAJOR BRIDGE	RV 1956 1956	3 24.4	7.3 63.4	28.0 49.0 62.0	44.4 60.5 26-07-2022		8.5	
01000 -1	SE SEC 6 TWP 54 RGE 14 W4M TWO HILLS WATERCOURSE BRIDGE ON LOCAL ROAD NEAR TWO HILLS	CENTRAL REGION VERMILION CT MINBURN	COUNTY OF MINBURN NO. 27 UNDEFINED CMA FORT SASKATCHEWAN-	PG LOCAL ROAD TRIBUTARY TO VERMILION RIVER	STANDARD BRIDGE	RV 1960 1960	1 8.5	8.2 8.5 -15.0	28.0 49.0 62.0	38.9 56.7 14-09-2023		3.0	
01002 -1	SW SEC 15 TWP 10 RGE 27 W4M GRANUM KYISKAP CREEK BRIDGE ON LOCAL ROAD NEAR GRANUM	SOUTHERN REGION LETHBRIDGE MD WILLOW CREEK	M.D. OF WILLOW CREEK NO. UNDEFINED CMA LIVINGSTONE-MACLEOD	PG LOCAL ROAD KYISKAP CREEK (WATERCRS-ST)	STANDARD BRIDGE	RV 1952 1952	2 6.1	7.3 12.2	28.0 49.0 62.0	66.7 69.0 09-06-2022		3.2	
01003 -1	SE SEC 30 TWP 3 RGE 21 W4M DEL BONITA WATERCOURSE CULVERT ON PROVINCIAL HIGHWAY 62 NEAR DEL BONITA	SOUTHERN REGION LETHBRIDGE CT CARDSTON	Alberta Transportation (AIT) CMA25 CARDSTON-SIKSIKA	SPE 62:02 C1 28.502 TRIBUTARY TO POTHOLE CREEK	BRIDGE CULV	RV 1962	1 2743.0	10.2 0.0		77.8 69.4 26-04-2023			
01006 -2	NW SEC 29 TWP 20 RGE 29 W4M OKOTOKS WILSON COULEE BRIDGE ON HWY 549, AT OKOTOKS	SOUTHERN REGION CALGARY OKOTOKS	Alberta Transportation (AIT) CMA27 HIGHWOOD	SLC 549:04 C1 24.931 WILSON COULEE (WATERCRS-ST)	MAJOR BRIDGE	RV 2018 2018	1 20.0	9.9 20.0 40.0	28.0 49.0 62.0	100.0 77.2 03-11-2022			
01008 -2	NW SEC 22 TWP 53 RGE 21 W4M ARDROSSAN ROSS CREEK BRIDGE ON LOCAL ROAD, 14 KM NE OF ARDROSSAN	NORTH CENTRAL REGION STONY PLAIN CT STRATHCONA	STRATHCONA COUNTY UNDEFINED CMA FORT SASKATCHEWAN-	SLW LOCAL ROAD ROSS CREEK (WATERCRS-ST)	STANDARD BRIDGE	RV 2023 2023	1 10.0	8.9 10.0 -30.0	28.0 49.0 62.0	100.0 88.7 05-09-2023			
01009 -2	NE SEC 7 TWP 30 RGE 4 W5M CREMONA LITTLE RED DEER RIVER BRIDGE ON LOCAL ROAD, 4 KM NW OF CREMONA	CENTRAL REGION RED DEER CT MOUNTAIN VIEW	MOUNTAIN VIEW COUNTY UNDEFINED CMA RIMBEY-ROCKY MOUNTAIN	NU LOCAL ROAD LITTLE RED DEER RIVER (WATERCRS-ST)	MAJOR BRIDGE	RV 2012 2012	1 36.0	6.0 36.0 14.0	28.0 49.0 62.0	83.3 68.3 13-08-2022			
01010 -1	NW SEC 2 TWP 5 RGE 23 W4M MAGRATH TRIBUTARY TO POTHOLE CREEK CULVERT ON LOCAL ROAD, 5 KM NE OF SPRING COULEE	SOUTHERN REGION LETHBRIDGE CT CARDSTON	CARDSTON COUNTY UNDEFINED CMA CARDSTON-SIKSIKA	SP LOCAL ROAD TRIBUTARY TO POTHOLE CREEK	BRIDGE CULV	RV 1962	1 2440.0	8.5 0.0		66.7 68.9 22-06-2021		7.3	
01011 -1	SW SEC 13 TWP 50 RGE 15 W4M HOLDEN VERMILION RIVER BRIDGE ON LOCAL ROAD NEAR HOLDEN	CENTRAL REGION VERMILION CT BEAVER	BEAVER COUNTY UNDEFINED CMA CAMROSE	HC LOCAL ROAD VERMILION RIVER (WATERCRS-ST)	STANDARD BRIDGE	RV 1969 1969	3 10.1	7.3 22.3	28.0 49.0 65.5	50.0 64.5 29-11-2023		4.9	
01012 -2	SW SEC 22 TWP 31 RGE 2 W5M DIDSBURY ROSEBUD RIVER BRIDGE ON HWY 582, 6 KM W OF DIDSBURY	CENTRAL REGION RED DEER CT MOUNTAIN VIEW	Alberta Transportation (AIT) CMA29 OLDS-DIDSBURY-THREE	SLW 582:02 C1 21.623 ROSEBUD RIVER (WATERCRS-ST)	STANDARD BRIDGE	RV 2021 2021	1 10.3	10.1 10.3	28.0 49.0 62.0	100.0 83.0 12-04-2024			
01013 -1	SW SEC 26 TWP 56 RGE 5 W4M LINDBERGH MOOSEHILLS C CULVERT ON LOCAL ROAD NEAR LINDBERGH	NORTH CENTRAL REGION ATHABASCA CT ST PAUL	COUNTY OF ST. PAUL NO. 19 UNDEFINED CMA BONNYVILLE-COLD LAKE-ST.	SP LOCAL ROAD MOOSEHILLS CREEK (WATERCRS-ST)	BRIDGE CULV	RV 1967	1 4300.0	10.0 15.0		66.7 52.0 02-03-2021		7.9	
01015 W-2	SW SEC 16 TWP 26 RGE 29 W4M BALZAC NOSE CREEK CULVERT ON HIGHWAY 566, AT BALZAC	SOUTHERN REGION CALGARY CT ROCKY VIEW	Alberta Transportation (AIT) CMA29 AIRDRIE-EAST	RPA 566:04 L1 1.149 NOSE CREEK (WATERCRS-ST)	BRIDGE CULV	RV 2001	1 6008.0	11.0		88.9 81.6 25-04-2022		5.8	
01015 E-3	NW SEC 9 TWP 26 RGE 29 W4M BALZAC NOSE CREEK BRIDGE ON HIGHWAY 566, AT BALZAC	SOUTHERN REGION CALGARY CT ROCKY VIEW	Alberta Transportation (AIT) CMA29 AIRDRIE-EAST	WG 566:04 R1 1.150 NOSE CREEK (WATERCRS-ST)	MAJOR BRIDGE	RV 2008 2008	1 20.2	11.5 20.2	28.0 49.0 62.0	83.3 70.4 25-04-2022		3.5	
01018 -1	SE SEC 13 TWP 25 RGE 5 W5M COCHRANE JUMPINGPOUND CREEK BRIDGE ON LOCAL ROAD, 16 KM SW OF COCHRANE	SOUTHERN REGION CALGARY CT ROCKY VIEW	ROCKY VIEW COUNTY UNDEFINED CMA BANFF-KANANASKIS	TH LOCAL ROAD JUMPINGPOUND CREEK (WATERCRS-ST)	MAJOR BRIDGE	RV 1937 1937	1 53.3	6.7 53.3	36.9 61.8 68.0	50.0 56.2 01-03-2022	4.7	9.1	
01019 -2	SE SEC 3 TWP 46 RGE 15 W4M DAYSLAND WATERCOURSE BRIDGE ON LOCAL ROAD, 35 KM NE OF DAYSLAND	CENTRAL REGION VERMILION CT FLAGSTAFF	FLAGSTAFF COUNTY UNDEFINED CMA CAMROSE	MP LOCAL ROAD TRIBUTARY TO WAVY LAKE (WATERCRS-ST)	BRIDGE CULV	RV 2024	1 2200.0	8.0 -25.0		100.0 97.2 25-10-2024			
01020 -1	NW SEC 7 TWP 2 RGE 27 W4M CARDSTON ENV IRRIGATION CANAL CULVERT ON LOCAL ROAD NEAR CARDSTON	SOUTHERN REGION LETHBRIDGE CT CARDSTON	Alberta Transportation (AIT) UNDEFINED CMA CARDSTON-SIKSIKA	MP;MP LOCAL ROAD ENV - IRRIGATION C (WATERCRS-IC)	BRIDGE CULV	IC 1985	2 1525.0	6.0		55.6 66.9 27-06-2022			
01022 -1	SE SEC 2 TWP 56 RGE 19 W4M LAMONT WATERCOURSE CULVERT ON LOCAL ROAD NEAR LAMONT	CENTRAL REGION VERMILION CT LAMONT	LAMONT COUNTY UNDEFINED CMA FORT SASKATCHEWAN-	MP LOCAL ROAD 2ND ORDER TRIBUTARY TO NORTH	BRIDGE CULV	RV 1990	1 1600.0	7.3 45.0		77.8 80.7 08-11-2023		2.3	


		<div>Transportation Infrastructure Management System</div> <div>Bridge Structures Report</div> <div>All 'IN SERVICE' Structures - Sorted By: File Number</div>										2025/03/06	
												Page 32 of 772	
BF	Legal Land Location Structure Name Location Description	Region District Municipality	Managed By CMA Constituency	Span Types Located On Located Over	Structure Type	Usage Yr Built Yr Supstr	No. Spans Pipes Max Span Length Max Pipe Dia	Clear Rdwy Nom Length Skew	Single (t) Semi (t) Train (t)	Stru Suff Insp	Rat. % Rat. % Date	Theor VCL On Meas VCL On	Deck Height Theor VCL Over Meas VCL Over
01025 -1	SE SEC 18 TWP 56 RGE 21 W4M GIBBONS TRIBUTARY TO NORTH SASKATCHEWAN RIVER CULVERT ON HIGHWAY 643, 14 KM EAST	NORTH CENTRAL REGION STONY PLAIN CT STURGEON	Alberta Transportation (AIT) CMA09 MORINVILLE-ST. ALBERT	MP-MP 643:02 C1 14.307 TRIBUTARY TO NORTH SASKATCHEWAN	BRIDGE CULV	RV 1967	1 1800.0	12.6			44.4 45.4 10-10-2024		7.6
01028 -2	SE SEC 16 TWP 29 RGE 3 W5M CREMONA WATERCOURSE CULVERT ON LOCAL ROAD, 16 KM SE OF CREMONA	CENTRAL REGION RED DEER CT MOUNTAIN VIEW	MOUNTAIN VIEW COUNTY UNDEFINED CMA OLDS-DIDSBURY-THREE	MP LOCAL ROAD TRIBUTARY TO DOGPOUND CREEK	BRIDGE CULV	RV 2015	1 2200.0	6.5			88.9 83.6 09-03-2021		
01029 -1	SW SEC 11 TWP 47 RGE 20 W4M CAMROSE CAMROSE CREEK BRIDGE ON LOCAL ROAD NEAR CAMROSE	CENTRAL REGION VERMILION CAMROSE	CAMROSE UNDEFINED CMA CAMROSE	VS LOCAL ROAD CAMROSE CREEK (WATERCRS-ST)	STANDARD BRIDGE	RV 1974 1974	1 9.1	10.1 9.1 30.0	28.0 49.0 62.0	77.8 69.7 21-08-2024			2.7
01030 -1	SW SEC 14 TWP 47 RGE 20 W4M CAMROSE CAMROSE CREEK BRIDGE ON PROVINCIAL HIGHWAY 833 NEAR CAMROSE	CENTRAL REGION VERMILION CT CAMROSE	Alberta Transportation (AIT) CMA16 CAMROSE	VS 833:02 C1 1.346 CAMROSE CREEK (WATERCRS-ST)	STANDARD BRIDGE	RV 1974 1974	1 9.1	10.1 9.1 -30.0	28.0 49.0 62.0	38.9 46.1 25-06-2024			2.7
01031 -1	SW SEC 32 TWP 54 RGE 12 W4M TWO HILLS VERMILION RIVER BRIDGE ON HIGHWAY 36, AT S BOUNDARY OF TWO HILLS	CENTRAL REGION VERMILION CT TWO HILLS	Alberta Transportation (AIT) CMA14 FORT SASKATCHEWAN-	SMC 36:20 C1 31.716 VERMILION RIVER (WATERCRS-ST)	MAJOR BRIDGE	RV 1989 1989	4 11.0	13.3 44.0 30.0	28.0 49.0 62.0	72.2 69.1 07-11-2024			4.9
01038 -2	NE SEC 33 TWP 51 RGE 13 W4M LAVOY WATERCOURSE CULVERT ON LOCAL ROAD NEAR LAVOY	CENTRAL REGION VERMILION CT MINBURN	COUNTY OF MINBURN NO. 27 UNDEFINED CMA FORT SASKATCHEWAN-	MP:MP LOCAL ROAD TRIBUTARY TO COTTONWOOD CK	BRIDGE CULV	RV 2010	2 1400.0	8.0			88.9 89.3 30-07-2024		
01039 -2	SE SEC 29 TWP 51 RGE 14 W4M VEGREVILLE WATERCOURSE CULVERT ON LOCAL ROAD, 9 KM S OF VEGREVILLE	CENTRAL REGION VERMILION CT MINBURN	COUNTY OF MINBURN NO. 27 UNDEFINED CMA FORT SASKATCHEWAN-	MP:MP LOCAL ROAD TRIBUTARY TO VERMILION RIVER	BRIDGE CULV	RV 2011	2 1200.0	8.0			88.9 83.3 06-09-2023		
01040 -1	SW SEC 4 TWP 51 RGE 14 W4M VEGREVILLE WATERCOURSE CULVERT ON LOCAL ROAD NEAR VEGREVILLE	CENTRAL REGION VERMILION CT MINBURN	COUNTY OF MINBURN NO. 27 UNDEFINED CMA FORT SASKATCHEWAN-	SPE LOCAL ROAD TRIBUTARY TO VERMILION RIVER	BRIDGE CULV	RV 1957	1 2123.0	10.0			55.6 58.7 06-09-2023		4.6
01043 -2	SE SEC 3 TWP 42 RGE 26 W4M MORNINGSIDE WOLF CREEK CULVERT ON HIGHWAY 604 NEAR MORNINGSIDE	CENTRAL REGION RED DEER CT PONOKA	Alberta Transportation (AIT) CMA17 LACOMBE-PONOKA	SP 604:02 C1 17.329 WOLF CREEK (WATERCRS-ST)	BRIDGE CULV	RV 2012	1 3990.0	16.0			88.9 90.3 12-05-2022		8.4
01044 -2	SW SEC 1 TWP 38 RGE 4 W5M BENALTO WATERCOURSE CULVERT ON LOCAL ROAD, 23 KM SW OF BENALTO	CENTRAL REGION RED DEER CT CLEARWATER	CLEARWATER COUNTY UNDEFINED CMA RIMBEY-ROCKY MOUNTAIN	MP LOCAL ROAD 2ND ORDER TRIBUTARY TO MEDICINE RIVER	BRIDGE CULV	RV 2016	1 3000.0	8.0			88.9 86.7 06-10-2021		
01045 -2	NW SEC 35 TWP 37 RGE 3 W5M BENALTO WATERCOURSE BRIDGE ON LOCAL ROAD, 12 KM SW OF BENALTO	CENTRAL REGION RED DEER CT RED DEER	RED DEER COUNTY UNDEFINED CMA RIMBEY-ROCKY MOUNTAIN	SL LOCAL ROAD TRIBUTARY TO MEDICINE RIVER	STANDARD BRIDGE	RV 2015 2015	1 12.0	7.0 12.0			94.4 79.0 13-01-2023		
01046 -1	NW SEC 25 TWP 38 RGE 4 W5M HESPERO WATERCOURSE CULVERT ON LOCAL ROAD NEAR HESPERO	CENTRAL REGION RED DEER CT CLEARWATER	CLEARWATER COUNTY UNDEFINED CMA RIMBEY-ROCKY MOUNTAIN	SP LOCAL ROAD TRIBUTARY TO MEDICINE RIVER	BRIDGE CULV	RV 1956	1 1520.0	7.9			55.6 59.8 25-05-2023		2.1
01047 -2	SE SEC 13 TWP 38 RGE 3 W5M BENALTO TRIBUTARY TO MEDICINE RIVER CULVERT ON LOCAL ROAD, 6 KM S OF BENALTO	CENTRAL REGION RED DEER CT RED DEER	RED DEER COUNTY UNDEFINED CMA RIMBEY-ROCKY MOUNTAIN	SP LOCAL ROAD TRIBUTARY TO MEDICINE RIVER	BRIDGE CULV	RV 2003	1 3670.0	8.0			77.8 83.2 13-01-2023		
01048 -1	NW SEC 2 TWP 29 RGE 4 W5M CREMONA WATERCOURSE CULVERT ON PROVINCIAL HIGHWAY 22 NEAR CREMONA	CENTRAL REGION RED DEER CT MOUNTAIN VIEW	Alberta Transportation (AIT) CMA28 OLDS-DIDSBURY-THREE	SPE 22:16 C1 42.344 TRIBUTARY TO DOGPOUND CK (WATERCRS-	BRIDGE CULV	RV 1961	1 1829.0	9.2			66.7 58.0 14-02-2023		6.7
01049 -1	NE SEC 15 TWP 24 RGE 28 W4M CALGARY CHESTERMERE LAKE IRRIGATION CANAL BRIDGE ON HIGHWAY 1A, 11 KM E OF CALGARY	SOUTHERN REGION CALGARY CHESTERMERE	CHESTERMERE UNDEFINED CMA CHESTERMERE-	VSO, HC 1A:07 C1 24.854 WID - IRRIGATION C (WATERCRS-IC)	MAJOR BRIDGE	IC 1976 1976	4 8.5	13.7 34.0	28.0 49.0 62.0	38.9 49.0 24-10-2019			5.2
01052 -1	SW SEC 5 TWP 40 RGE 18 W4M RED WILLOW REDWILLOW CREEK BRIDGE ON LOCAL ROAD NEAR RED WILLOW	CENTRAL REGION HANNA CT STETTLER	COUNTY OF STETTLER NO. 6 UNDEFINED CMA DRUMHELLER-STETTLER	HC LOCAL ROAD REDWILLOW CREEK (WATERCRS-ST)	STANDARD BRIDGE	RV 1963 1963	3 6.1	7.3 18.3 0.0	28.0 49.0 65.5	38.9 61.9 22-06-2022			4.3
01053 -1	SW SEC 26 TWP 5 RGE 22 W4M MAGRATH POTHOLE CREEK BRIDGE ON HIGHWAY 62, AT MAGRATH	SOUTHERN REGION LETHBRIDGE MAGRATH	Alberta Transportation (AIT) CMA25 CARDSTON-SIKSIKA	CS 62:02 C1 49.714 POTHOLE CREEK (WATERCRS-ST)	MAJOR BRIDGE	RV 1958 1958	3 12.2	8.5 30.4	42.2 64.7 92.9	61.1 61.4 26-04-2023			2.7
01054 -1	SW SEC 30 TWP 46 RGE 13 W4M KILLAM IRON CREEK BRIDGE ON LOCAL ROAD NEAR KILLAM	CENTRAL REGION VERMILION CT BEAVER	BEAVER COUNTY UNDEFINED CMA CAMROSE	HC LOCAL ROAD IRON CREEK (WATERCRS-ST)	STANDARD BRIDGE	RV 1963 1963	1 6.1	7.3 6.1	28.0 49.0 65.5	33.3 57.0 25-09-2024			2.1
01056 -1	SW SEC 5 TWP 16 RGE 27 W4M NANTON MOSQUITO CREEK BRIDGE ON LOCAL ROAD, 8 KM SE OF NANTON	SOUTHERN REGION LETHBRIDGE MD WILLOW CREEK	M.D. OF WILLOW CREEK NO. UNDEFINED CMA LIVINGSTONE-MACLEOD	SC LOCAL ROAD MOSQUITO CREEK (WATERCRS-ST)	STANDARD BRIDGE	RV 1994 1994	3 12.0	8.0 36.0 -25.0	28.0 49.0 62.0	94.4 83.2 22-03-2022			5.9
01057 -1	SW SEC 13 TWP 16 RGE 28 W4M NANTON MOSQUITO CREEK CULVERT ON LOCAL ROAD, 2 KM E OF NANTON	SOUTHERN REGION LETHBRIDGE MD WILLOW CREEK	M.D. OF WILLOW CREEK NO. UNDEFINED CMA LIVINGSTONE-MACLEOD	RPA LOCAL ROAD MOSQUITO CREEK (WATERCRS-ST)	BRIDGE CULV	RV 1992	1 6669.0	9.0			77.8 81.2 28-10-2019		5.0
01058 -2	NW SEC 32 TWP 37 RGE 26 W4M RED DEER WATERCOURSE CULVERT ON LOCAL ROAD, 14 KM SE OF RED DEER	CENTRAL REGION RED DEER CT RED DEER	RED DEER COUNTY UNDEFINED CMA INNISFAIL-SYLVAN LAKE	MP LOCAL ROAD TRIBUTARY TO PIPER CREEK (WATERCRS-	BRIDGE CULV	RV 2020	1 2000.0	14.0			88.9 87.7 01-10-2020		


		Transportation Infrastructure Management System										2025/03/06	
		Bridge Structures Report											
		All 'IN SERVICE' Structures - Sorted By: File Number											
Page 33 of 772													
BF	Legal Land Location Structure Name Location Description	Region District Municipality	Managed By CMA Constituency	Span Types Located On Located Over	Structure Type	Usage Yr Built Yr Supstr	No. Spans Pipes Max Span Length Max Pipe Dia	Clear Rdwy Nom Length Skew	Single (t) Semi (t) Train (t)	Stru Suff	Rat. % Rat. % Date	Theor VCL On Meas VCL On	Deck Height Theor VCL Over Meas VCL Over
01059 W-1	NW SEC 26 TWP 11 RGE 1 W4M WALSH MACKAY CREEK BRIDGE ON HIGHWAY 1, AT S BOUNDARY OF WALSH	SOUTHERN REGION LETHBRIDGE CT CYPRESS	Alberta Transportation (AIT) CMA23 CYPRESS-MEDICINE HAT	VS 1:22 L1 44.079 MACKAY CREEK (WATERCRS-ST)	STANDARD BRIDGE	RV 1977 1977	3 10.7	13.7 32.1	28.0 49.0 62.0		33.3 45.4 28-05-2024		5.5
01059 E-2	NW SEC 26 TWP 11 RGE 1 W4M WALSH MACKAY CREEK BRIDGE ON HIGHWAY 1, AT S BOUNDARY OF WALSH	SOUTHERN REGION LETHBRIDGE CT CYPRESS	Alberta Transportation (AIT) CMA23 CYPRESS-MEDICINE HAT	SCC 1:22 R1 44.106 MACKAY CREEK (WATERCRS-ST)	MAJOR BRIDGE	RV 1993 1993	3 12.0	13.2 34.0	28.0 49.0 62.0		66.7 60.9 28-05-2024		5.7
01060 -1	SW SEC 28 TWP 31 RGE 27 W4M DIDSBURY WATERCOURSE BRIDGE ON LOCAL ROAD NEAR DIDSBURY	CENTRAL REGION RED DEER CT MOUNTAIN VIEW	MOUNTAIN VIEW COUNTY UNDEFINED CMA OLDS-DIDSBURY-THREE	HC LOCAL ROAD TRIBUTARY TO LONEPINE CREEK	STANDARD BRIDGE	RV 1971 1971	1 8.5	7.3 8.5	30.1 52.8 75.4		50.0 70.4 23-04-2021		2.7
01061 -1	SE SEC 30 TWP 31 RGE 27 W4M DIDSBURY LONEPINE CREEK BRIDGE ON LOCAL ROAD NEAR DIDSBURY	CENTRAL REGION RED DEER CT MOUNTAIN VIEW	MOUNTAIN VIEW COUNTY UNDEFINED CMA OLDS-DIDSBURY-THREE	PG LOCAL ROAD LONEPINE CREEK (WATERCRS-ST)	STANDARD BRIDGE	RV 1954 1954	3 8.5	6.4 20.7	28.0 49.0 62.0		50.0 65.2 23-04-2021		4.0
01062 -1	NE SEC 35 TWP 41 RGE 17 W4M DONALDA BATTLE RIVER BRIDGE ON HIGHWAY 53, 15 KM E OF DONALDA	CENTRAL REGION VERMILION CT FLAGSTAFF	Alberta Transportation (AIT) CMA20 CAMROSE	PO 53:12 C1 0.032 BATTLE RIVER (WATERCRS-ST)	MAJOR BRIDGE	RV 1960 1960	3 26.2	7.9 73.1	28.0 49.0 62.0		72.2 53.8 15-10-2024		11.6
01065 -1	NW SEC 13 TWP 17 RGE 2 W5M PEKISKO CATTLEPASS CULVERT ON PROVINCIAL HIGHWAY 540 NEAR PEKISKO	SOUTHERN REGION CALGARY CT FOOTHILLS	Alberta Transportation (AIT) CMA27 LIVINGSTONE-MACLEOD	MP 540:02 C1 5.980 TRAIL-ANIMAL OVER SP	BRIDGE CULV	SP 1994	1 2200.0	9.5			88.9 80.5 18-10-2022		4.5
01066 -1	SW SEC 25 TWP 23 RGE 2 W5M MIDNAPORE WATERCOURSE BRIDGE ON LOCAL ROAD NEAR MIDNAPORE	SOUTHERN REGION CALGARY CALGARY	CALGARY UNDEFINED CMA CALGARY-GLENMORE	TT LOCAL ROAD TRIBUTARY TO ELBOW RIVER (WATERCRS-	STANDARD BRIDGE	RV 1910 1910	1 6.1	6.1					
01068 -1	SW SEC 28 TWP 28 RGE 28 W4M CROSSFIELD CROSSFIELD C BRIDGE ON LOCAL ROAD NEAR CROSSFIELD	SOUTHERN REGION CALGARY CT ROCKY VIEW	ROCKY VIEW COUNTY UNDEFINED CMA OLDS-DIDSBURY-THREE	SM LOCAL ROAD CROSSFIELD CREEK (WATERCRS-ST)	STANDARD BRIDGE	RV 1979 1979	1 8.0	7.6 8.0	28.0 49.0 62.0		50.0 68.4 18-06-2021		2.1
01070 -2	SE SEC 13 TWP 34 RGE 28 W4M BOWDEN SPRUCE CREEK CULVERT ON LOCAL ROAD, 18 KM E OF BOWDEN	CENTRAL REGION RED DEER CT RED DEER	RED DEER COUNTY UNDEFINED CMA INNISFAIL-SYLVAN LAKE	MP;MP LOCAL ROAD SPRUCE CREEK (WATERCRS-ST)	BRIDGE CULV	RV 2018	2 2400.0	8.5 0.0			100.0 88.7 07-12-2023		
01074 -1	NW SEC 1 TWP 9 RGE 22 W4M LETHBRIDGE OLDMAN RIVER BRIDGE ON HIGHWAY 3, AT LETHBRIDGE	SOUTHERN REGION LETHBRIDGE LETHBRIDGE	Alberta Transportation (AIT) CMA25 LETHBRIDGE-WEST	RG, WG 3:09 L1 2.189, 3:09 R1 2.183 14219:02 C1 0.267,OLDMAN RIVER	MAJOR BRIDGE	RV 1946 1946	8 32.1	19.2 241.6			44.4 45.0 18-02-2024		13.7 4.1
01075 -1	SW SEC 17 TWP 37 RGE 26 W4M PENHOLD WATERCOURSE CULVERT ON LOCAL ROAD NEAR PENHOLD	CENTRAL REGION RED DEER CT RED DEER	RED DEER COUNTY UNDEFINED CMA INNISFAIL-SYLVAN LAKE	RPE LOCAL ROAD TRIBUTARY TO PIPER CREEK (WATERCRS-	BRIDGE CULV	RV 1955	1 957.0	8.6 0.0			55.6 65.1 24-09-2024		3.7
01076 -1	SW SEC 16 TWP 50 RGE 24 W4M NISKU CLEARWATER CREEK CULVERT ON LOCAL ROAD, 7.5km SOUTHEAST OF NISKU	NORTH CENTRAL REGION STONY PLAIN CT LEDUC	LEDUC COUNTY UNDEFINED CMA LEDUC-BEAUMONT	SP LOCAL ROAD CLEARWATER CREEK (WATERCRS-ST)	BRIDGE CULV	RV 1986	1 4920.0	7.0 30.0			77.8 72.5 14-11-2023		
01077 -1	NW SEC 12 TWP 5 RGE 29 W4M PINCHER CREEK FOOTHILL CREEK BRIDGE ON LOCAL ROAD NEAR PINCHER CREE	SOUTHERN REGION LETHBRIDGE MD PINCHER CREEK	M.D. OF PINCHER CREEK NO. UNDEFINED CMA LIVINGSTONE-MACLEOD	HC LOCAL ROAD FOOTHILL CREEK (WATERCRS-ST)	STANDARD BRIDGE	RV 1963 1963	3 6.1	7.3 18.3	28.0 49.0 65.5		38.9 60.1 14-10-2021		4.6
01078 -1	NE SEC 23 TWP 58 RGE 20 W4M RADWAY NAMEPI CREEK CULVERT ON LOCAL ROAD, 10 KM SE OF RADWAY	NORTH CENTRAL REGION ATHABASCA CT THORHILD	THORHILD COUNTY UNDEFINED CMA ATHABASCA-BARRHEAD-	SP LOCAL ROAD NAMEPI CREEK (WATERCRS-ST)	BRIDGE CULV	RV 1977	1 5500.0	7.0			44.4 48.7 09-07-2024		12.5
01080 -1	SE SEC 27 TWP 28 RGE 1 W5M CROSSFIELD NOSE CREEK BRIDGE ON LOCAL ROAD NEAR CROSSFIELD	SOUTHERN REGION CALGARY CROSSFIELD	ROCKY VIEW COUNTY UNDEFINED CMA OLDS-DIDSBURY-THREE	PG LOCAL ROAD NOSE CREEK (WATERCRS-ST)	STANDARD BRIDGE	RV 1952 1952	1 8.5	8.2 8.5 25.0	28.0 49.0 62.0		61.1 68.2 24-09-2024		1.9
01081 -1	SE SEC 1 TWP 33 RGE 25 W4M TORRINGTON THREEHILLS CREEK CULVERT ON HIGHWAY 27, 13 KM E OF TORRINGTON	CENTRAL REGION HANNA CT KNEEHILL	Alberta Transportation (AIT) CMA20 OLDS-DIDSBURY-THREE	BP 27:08 C1 42.435 THREEHILLS CREEK (WATERCRS-ST)	BRIDGE CULV	RV 1973	1 4050.0	10.6			55.6 52.0 09-03-2023		
01082 -2	SE SEC 1 TWP 33 RGE 23 W4M TROCHU GHOSTPINE CREEK BRIDGE ON LOCAL ROAD, 12 KM SE OF TROCHU	CENTRAL REGION HANNA CT KNEEHILL	KNEEHILL COUNTY UNDEFINED CMA OLDS-DIDSBURY-THREE	PB LOCAL ROAD GHOSTPINE CREEK (WATERCRS-ST)	MAJOR BRIDGE	RV 2020 2020	1 18.0	9.0 18.0	28.0 49.0 62.0		88.9 80.2 21-12-2024		
01083 -1	SE SEC 4 TWP 32 RGE 26 W4M ALLINGHAM KNEEHILLS CREEK BRIDGE ON LOCAL ROAD, 12 KM SW OF TORRINGTON	CENTRAL REGION HANNA CT KNEEHILL	KNEEHILL COUNTY UNDEFINED CMA OLDS-DIDSBURY-THREE	PM, PE LOCAL ROAD KNEEHILLS CREEK (WATERCRS-ST)	MAJOR BRIDGE	RV 1963 1963	3 14.6	9.1 40.8 -10.0			38.9 61.1 11-09-2022		6.4
01084 -1	SE SEC 16 TWP 32 RGE 26 W4M TORRINGTON KNEEHILLS CREEK BRIDGE ON LOCAL ROAD, 7 KM SW OF TORRINGTON	CENTRAL REGION HANNA CT KNEEHILL	KNEEHILL COUNTY UNDEFINED CMA OLDS-DIDSBURY-THREE	SM LOCAL ROAD KNEEHILLS CREEK (WATERCRS-ST)	STANDARD BRIDGE	RV 1989 1989	3 11.0	8.8 33.0 30.0	28.0 49.0 62.0		66.7 70.6 02-06-2020		5.5
01085 -1	SW SEC 34 TWP 38 RGE 22 W4M CONTENT BRDG RED DEER RIVER BRIDGE ON HIGHWAY 21, 6 KM SW OF NEVIS	CENTRAL REGION HANNA CT STETTTLER	Alberta Transportation (AIT) CMA20 DRUMHELLER-STETTTLER	PO 21:18 C1 33.507 RED DEER RIVER (WATERCRS-ST)	MAJOR BRIDGE	RV 1906 1973	5 41.5	8.5 167.1	28.0 49.0 62.0		38.9 41.3 10-03-2023		13.4
01086 -1	NW SEC 33 TWP 57 RGE 23 W4M LEGAL WATERCOURSE CULVERT ON HWY 651 NEAR LEGAL	NORTH CENTRAL REGION STONY PLAIN CT STURGEON	Alberta Transportation (AIT) CMA09 MORINVILLE-ST. ALBERT	MP 651:04 C1 21.533 2ND ORDER TRIBUTARY TO REDWATER	BRIDGE CULV	RV 1958	1 1500.0	7.5 -30.0			55.6 65.6 10-10-2024		1.8


BF	Legal Land Location Structure Name Location Description	Region District Municipality	Managed By CMA Constituency	Span Types Located On Located Over	Structure Type	Usage Yr Built Yr Supstr	No. Spans Pipes Max Span Length Max Pipe Dia	Clear Rdwy Nom Length Skew	Single (t) Semi (t) Train (t)	Stru Suff Insp	Rat. % Rat. % Date	Theor VCL On Meas VCL On	Deck Height Theor VCL Over Meas VCL Over
01087 -1	NW SEC 14 TWP 55 RGE 21 W4M FORT SASK ASTOTIN CREEK CULVERT ON LOCAL ROAD, 13 KM NE OF FORT SASKATCHEWAN	NORTH CENTRAL REGION STONY PLAIN CT STRATHCONA	STRATHCONA COUNTY UNDEFINED CMA FORT SASKATCHEWAN-	SP LOCAL ROAD ASTOTIN CREEK (WATERCRS-ST)	BRIDGE CULV	RV 2001	1 3360.0	8.0 -13.0			55.6 72.0 23-06-2023		5.4
01090 -2	NW SEC 24 TWP 50 RGE 26 W4M DEVON WATERCOURSE CULVERT ON LOCAL ROAD, 7 KM SE OF DEVON	NORTH CENTRAL REGION STONY PLAIN CT LEDUC	LEDUC COUNTY UNDEFINED CMA DRAYTON VALLEY-DEVON	MP:MP LOCAL ROAD TRIBUTARY TO NORTH SASKATCHEWAN	BRIDGE CULV	RV 2021	2 1400.0	7.3 20.0			77.8 70.0 06-08-2021		
01091 -1	SW SEC 6 TWP 41 RGE 23 W4M MIRROR PARLBY CREEK BRIDGE ON LOCAL ROAD NEAR MIRROR	CENTRAL REGION RED DEER CT LACOMBE	LACOMBE COUNTY UNDEFINED CMA LACOMBE-PONOKA	HC LOCAL ROAD PARLBY CREEK (WATERCRS-ST)	STANDARD BRIDGE	RV 1967 1967	2 6.1	7.3 12.2	28.0 49.0 65.5		38.9 50.2 28-09-2023		3.4
01092 -1	NW SEC 31 TWP 40 RGE 23 W4M TEES PARLBY CREEK BRIDGE ON PROVINCIAL HIGHWAY 821 NEAR TEES	CENTRAL REGION RED DEER CT LACOMBE	Alberta Transportation (AIT) CMA20 LACOMBE-PONOKA	HC 821:02 C1 2.696 TRIBUTARY TO PARLBY CREEK (WATERCRS-	STANDARD BRIDGE	RV 1967 1967	3 8.5	9.1 25.5 30.0	30.1 52.8 75.4		38.9 51.0 15-02-2024		3.7
01093 -1	SE SEC 3 TWP 21 RGE 2 W5M BLACK DIAMON WATERCOURSE CULVERT ON PROVINCIAL HIGHWAY 549 NEAR BLACREEK DIAMON	SOUTHERN REGION CALGARY CT FOOTHILLS	Alberta Transportation (AIT) CMA27 HIGHWOOD	SPE 549:04 C1 9.613 TRIBUTARY TO SHEEP RIVER (WATERCRS-	BRIDGE CULV	RV 1957	1 2134.0	10.0			44.4 47.7 09-11-2022		6.5
01094 -2	SW SEC 12 TWP 26 RGE 2 W5M BALZAC WATERCOURSE CULVERT ON PROVINCIAL HIGHWAY 772 NEAR BALZAC	SOUTHERN REGION CALGARY CT ROCKY VIEW	Alberta Transportation (AIT) CMA29 AIRDRIE-COCHRANE	MP 772:02 C1 0.324 TRIBUTARY TO WEST NOSE CREEK	BRIDGE CULV	RV 2015	1 2400.0	8.6 30.0			88.9 76.8 27-04-2022		
01097 -1	SE SEC 13 TWP 9 RGE 26 W4M FORT MACLEOD OLDMAN RIVER BRIDGE ON HIGHWAY 811, AT FORT MACLEOD	SOUTHERN REGION LETHBRIDGE FORT MACLEOD	Alberta Transportation (AIT) CMA26 LIVINGSTONE-MACLEOD	TH, TT 811:02 C1 0.793 OLDMAN RIVER (WATERCRS-ST)	MAJOR BRIDGE	RV 1909 1909	4 53.3	5.0 168.4	25.1 40.3 62.0		44.4 41.2 12-01-2023	4.6	8.5
01097 BXL-2	SE SEC 13 TWP 9 RGE 26 W4M	SOUTHERN REGION LETHBRIDGE FORT MACLEOD	Alberta Transportation (AIT) CMA26 LIVINGSTONE-MACLEOD	OLDMAN RIVER (WATERCRS-ST)	EXTENDED BANK P ROTECTION	1909							
01099 -1	NW SEC 32 TWP 50 RGE 6 W4M VERMILION LOCAL ACCESS ROAD (VERMILION RIVER BRIDGE ON OLD HIGHWAY 41), AT VERMILION	CENTRAL REGION VERMILION VERMILION	VERMILION UNDEFINED CMA VERMILION-LLOYDMINSTER-	PES LOCAL ROAD VERMILION RIVER (WATERCRS-ST)	STANDARD BRIDGE	RV 1953 1953	3 6.1	9.1 18.3			38.9 61.4 03-11-2021		
01100 -1	SW SEC 6 TWP 52 RGE 12 W4M LAVOY WATERCOURSE CULVERT ON LOCAL ROAD NEAR LAVOY	CENTRAL REGION VERMILION CT MINBURN	COUNTY OF MINBURN NO. 27 UNDEFINED CMA FORT SASKATCHEWAN-	MP LOCAL ROAD TRIBUTARY TO COTTONWOOD CK	BRIDGE CULV	RV 1968	1 1829.0	6.1 15.0			44.4 36.9 22-09-2020		2.4
01101 -1	NE SEC 8 TWP 50 RGE 12 W4M VIKING WATERCOURSE BRIDGE ON LOCAL ROAD NEAR VIKING	CENTRAL REGION VERMILION CT BEAVER	BEAVER COUNTY UNDEFINED CMA CAMROSE	HC LOCAL ROAD TRIBUTARY TO BIRCH LAKE (WATERCRS-ST)	STANDARD BRIDGE	RV 1968 1968	2 6.1	7.3 12.2	28.0 49.0 65.5		55.6 65.5 13-07-2022		3.4
01102 -1	NW SEC 18 TWP 50 RGE 12 W4M LAVOY WATERCOURSE CULVERT ON LOCAL ROAD NEAR LAVOY	CENTRAL REGION VERMILION CT MINBURN	COUNTY OF MINBURN NO. 27 UNDEFINED CMA FORT SASKATCHEWAN-	MP LOCAL ROAD 2ND ORDER TRIBUTARY TO BIRCH LAKE	BRIDGE CULV	RV 1969	1 1524.0	7.3			44.4 50.9 24-09-2023		4.0
01105 -1	SW SEC 18 TWP 52 RGE 12 W4M RANFURLY DRY CREEK CULVERT ON LOCAL ROAD NEAR RANFURLY	CENTRAL REGION VERMILION CT MINBURN	COUNTY OF MINBURN NO. 27 UNDEFINED CMA FORT SASKATCHEWAN-	MP:MP LOCAL ROAD TRIBUTARY TO COTTONWOOD CK	BRIDGE CULV	RV 1986	2 1600.0	6.4 -5.0			33.3 54.2 30-07-2024		2.2
01106 -1	SW SEC 1 TWP 50 RGE 12 W4M INNISFREE WATERCOURSE BRIDGE ON LOCAL ROAD NEAR INNISFREE	CENTRAL REGION VERMILION CT MINBURN	COUNTY OF MINBURN NO. 27 UNDEFINED CMA FORT SASKATCHEWAN-	SM LOCAL ROAD TRIBUTARY TO BIRCH LAKE (WATERCRS-ST)	STANDARD BRIDGE	RV 1981 1981	1 6.0	7.6 6.0 15.0	28.0 49.0 62.0		77.8 74.4 23-09-2020		1.8
01107 -1	NW SEC 4 TWP 51 RGE 12 W4M INNISFREE WATERCOURSE CULVERT ON LOCAL ROAD NEAR INNISFREE	CENTRAL REGION VERMILION CT MINBURN	COUNTY OF MINBURN NO. 27 UNDEFINED CMA FORT SASKATCHEWAN-	MP LOCAL ROAD TRIBUTARY TO BIRCH LAKE (WATERCRS-ST)	BRIDGE CULV	RV 1971	1 1524.0	7.3			44.4 47.2 23-09-2020		3.7
01109 -1	NW SEC 22 TWP 51 RGE 14 W4M VEGREVILLE WATERCOURSE CULVERT ON LOCAL ROAD NEAR VEGREVILLE	CENTRAL REGION VERMILION CT MINBURN	COUNTY OF MINBURN NO. 27 UNDEFINED CMA FORT SASKATCHEWAN-	MP LOCAL ROAD TRIBUTARY TO VERMILION RIVER	BRIDGE CULV	RV 1960	1 1524.0	7.3			55.6 58.0 06-09-2023		3.4
01112 -1	NE SEC 35 TWP 7 RGE 30 W4M PINCHER CREE TENNESSEE CREEK CULVERT ON HIGHWAY 510, 21 KM N OF PINCHER CREEK	SOUTHERN REGION LETHBRIDGE MD PINCHER CREEK	Alberta Transportation (AIT) CMA26 LIVINGSTONE-MACLEOD	SP 510:02 C1 15.197 TENNESSEE CREEK (WATERCRS-ST)	BRIDGE CULV	RV 1983	1 3050.0	10.0 12.0			55.6 65.5 23-08-2022		21.9
01113 -1	SE SEC 31 TWP 7 RGE 29 W4M PINCHER CREE TENNESSEE CREEK CULVERT ON LOCAL ROAD NEAR PINCHER CREE	SOUTHERN REGION LETHBRIDGE MD PINCHER CREEK	M.D. OF PINCHER CREEK NO. UNDEFINED CMA LIVINGSTONE-MACLEOD	SPE LOCAL ROAD TRIBUTARY TO OLDMAN RIVER (WATERCRS-	BRIDGE CULV	RV 1971	1 2441.0	8.2			33.3 41.3 26-06-2023		8.6
01114 -1	NW SEC 31 TWP 12 RGE 5 W4M MEDICINE HAT SOUTH SASKATCHEWAN RIVER BRIDGE ON LOCAL ROAD, AT MEDICINE HAT	SOUTHERN REGION LETHBRIDGE MEDICINE HAT	MEDICINE HAT UNDEFINED CMA BROOKS-MEDICINE HAT	TH LOCAL ROAD SOUTH SASKATCHEWAN RIVER (WATERCRS-	MAJOR BRIDGE	RV 1907 1907	5 54.9	5.5 274.5				5.1	7.3
01115 -1	SE SEC 4 TWP 10 RGE 3 W4M IRVINE WATERCOURSE CULVERT ON LOCAL ROAD NEAR IRVINE	SOUTHERN REGION LETHBRIDGE CT CYPRESS	CYPRESS COUNTY UNDEFINED CMA CYPRESS-MEDICINE HAT	SPE LOCAL ROAD TRIBUTARY TO ROSS CREEK (WATERCRS-ST)	BRIDGE CULV	RV 1957	1 2438.0	9.3			44.4 63.1 20-09-2023		4.0
01116 -1	SE SEC 36 TWP 4 RGE 30 W4M PINCHER CREE WATERCOURSE CULVERT ON LOCAL ROAD NEAR PINCHER CREE	SOUTHERN REGION LETHBRIDGE MD PINCHER CREEK	M.D. OF PINCHER CREEK NO. UNDEFINED CMA LIVINGSTONE-MACLEOD	SPE LOCAL ROAD FOOTHILL CREEK (WATERCRS-ST)	BRIDGE CULV	RV 1974	1 2743.0	8.2			77.8 72.5 12-10-2022		4.9

		<div>Transportation Infrastructure Management System</div> <div>Bridge Structures Report</div> <div>All 'IN SERVICE' Structures - Sorted By: File Number</div>										2025/03/06	
												Page 35 of 772	
BF	Legal Land Location Structure Name Location Description	Region District Municipality	Managed By CMA Constituency	Span Types Located On Located Over	Structure Type	Usage Yr Built Yr Supstr	No. Spans Pipes Max Span Length Max Pipe Dia	Clear Rdwy Nom Length Skew	Single (t) Semi (t) Train (t)	Stru Suff Insp	Rat. % Rat. % Date	Theor VCL On Meas VCL On	Deck Height Theor VCL Over Meas VCL Over
01117 -2	SE SEC 28 TWP 56 RGE 18 W4M ST. MICHAEL LIMESTONE CREEK BRIDGE ON LOCAL ROAD, 5 KM NE OF ST. MICHAEL	CENTRAL REGION VERMILION CT LAMONT	LAMONT COUNTY UNDEFINED CMA FORT SASKATCHEWAN-	SL LOCAL ROAD LIMESTONE CREEK (WATERCRS-ST)	STANDARD BRIDGE	RV 2022 2022	1 10.0	7.7 10.0	28.0 49.0 62.0	100.0 88.1 05-07-2024			
01120 -1	SE SEC 2 TWP 30 RGE 4 W5M CREMONA CROOKED CREEK CULVERT ON PROVINCIAL HIGHWAY 580 NEAR CREMONA	CENTRAL REGION RED DEER CT MOUNTAIN VIEW	Alberta Transportation (AIT) CMA28 OLDS-DIDSBURY-THREE	SPE 580:02 C1 3.769 TRIBUTARY TO DOGPOUND CREEK	BRIDGE CULV	RV 1960	1 1845.0	9.1		77.8 79.4 02-08-2021			6.7
01122 -1	SE SEC 3 TWP 39 RGE 3 W5M ECKVILLE MEDICINE RIVER BRIDGE ON HWY 11, 7 KM SE OF ECKVILLE	CENTRAL REGION RED DEER CT LACOMBE	Alberta Transportation (AIT) CMA19 RIMBEY-ROCKY MOUNTAIN	CT 11:12 C1 1.152 MEDICINE RIVER (WATERCRS-ST)	MAJOR BRIDGE	RV 1954 1954	3 24.4	8.5 63.4	30.6 49.0 63.0	38.9 35.3 19-07-2024			9.1
01125 -1	NW SEC 10 TWP 36 RGE 2 W5M INNISFAIL DICKSON CREEK CULVERT ON LOCAL ROAD NEAR INNISFAIL	CENTRAL REGION RED DEER CT RED DEER	RED DEER COUNTY UNDEFINED CMA INNISFAIL-SYLVAN LAKE	SPE LOCAL ROAD DICKSON CREEK (WATERCRS-ST)	BRIDGE CULV	RV 1961	1 2123.0	9.5 0.0		66.7 68.0 23-03-2023			3.7
01126 -1	NE SEC 25 TWP 17 RGE 2 W5M HIGH RIVER PEKISKO CREEK BRIDGE ON LOCAL ROAD, 16 KM SE OF LONGVIEW	SOUTHERN REGION CALGARY CT FOOTHILLS	FOOTHILLS COUNTY UNDEFINED CMA LIVINGSTONE-MACLEOD	DBT LOCAL ROAD PEKISKO CREEK (WATERCRS-ST)	MAJOR BRIDGE	RV 1984 1984	2 30.0	7.5 60.0 10.0	28.0 49.0 62.0	66.7 69.9 25-10-2021			9.7
01127 -1	SW SEC 32 TWP 54 RGE 18 W4M CHIPMAN BEAVERHILL C BRIDGE ON LOCAL ROAD NEAR CHIPMAN	CENTRAL REGION VERMILION CHIPMAN	CHIPMAN UNDEFINED CMA FORT SASKATCHEWAN-	HC LOCAL ROAD BEAVERHILL CREEK (WATERCRS-ST)	STANDARD BRIDGE	RV 1963 1963	3 8.5	9.1 25.5 -30.0	30.1 52.8 75.4	27.8 53.0 03-11-2023			4.6
01130 -1	SE SEC 31 TWP 7 RGE 3 W4M ELKWATER LODGE CREEK CULVERT ON LOCAL ROAD NEAR ELKWATER	SOUTHERN REGION LETHBRIDGE CT CYPRESS	CYPRESS COUNTY UNDEFINED CMA CYPRESS-MEDICINE HAT	MP LOCAL ROAD LODGE CREEK (WATERCRS-ST)	BRIDGE CULV	RV 1982	1 2000.0	8.5 20.0		33.3 59.4 24-04-2021			5.0
01131 -1	SE SEC 5 TWP 9 RGE 15 W4M FINCASTLE WATERCOURSE CULVERT ON LOCAL ROAD NEAR TABER	SOUTHERN REGION LETHBRIDGE MD TABER	M.D. OF TABER UNDEFINED CMA TABER-WARNER	MP;MP LOCAL ROAD TRIBUTARY TO CHIN COULEE WEST	BRIDGE CULV	RV 2015	2 1800.0	7.1 0.0		88.9 91.9 11-01-2021			
01132 -1	NE SEC 17 TWP 7 RGE 3 W4M ELKWATER LODGE CREEK CULVERT ON LOCAL ROAD NEAR ELKWATER	SOUTHERN REGION LETHBRIDGE CT CYPRESS	CYPRESS COUNTY UNDEFINED CMA CYPRESS-MEDICINE HAT	SP LOCAL ROAD LODGE CREEK (WATERCRS-ST)	BRIDGE CULV	RV 1966	1 2700.0	8.4		33.3 49.5 20-09-2023			4.3
01133 -1	SW SEC 16 TWP 41 RGE 26 W4M MORNINGSIDE WOLF CREEK CULVERT ON LOCAL ROAD NEAR MORNINGSIDE	CENTRAL REGION RED DEER CT LACOMBE	LACOMBE COUNTY UNDEFINED CMA LACOMBE-PONOKA	SP LOCAL ROAD WOLF CREEK (WATERCRS-ST)	BRIDGE CULV	RV 1999	1 4300.0	10.0 -1.0		55.6 70.2 15-10-2020			4.6
01134 -1	SW SEC 4 TWP 41 RGE 26 W4M LACOMBE WOLF CREEK BRIDGE ON LOCAL ROAD NEAR LACOMBE	CENTRAL REGION RED DEER CT LACOMBE	LACOMBE COUNTY UNDEFINED CMA LACOMBE-PONOKA	HC LOCAL ROAD WOLF CREEK (WATERCRS-ST)	STANDARD BRIDGE	RV 1965 1965	1 6.1	7.3 6.1 0.0	28.0 49.0 65.5	44.4 55.7 10-12-2021			1.5
01135 -1	SW SEC 16 TWP 7 RGE 29 W4M PINCHER CREE OLDMAN RIVER BRIDGE ON LOCAL ROAD, 12 KM NE OF PINCHER CREEK	SOUTHERN REGION LETHBRIDGE MD PINCHER CREEK	M.D. OF PINCHER CREEK NO. UNDEFINED CMA LIVINGSTONE-MACLEOD	DBT, NU LOCAL ROAD OLDMAN RIVER (WATERCRS-ST)	MAJOR BRIDGE	RV 1986 1986	3 42.0	10.0 120.8		77.8 68.4 06-06-2022			9.9
01137 -1	SW SEC 5 TWP 32 RGE 22 W4M THREE HILLS GHOSTPINE CREEK BRIDGE ON HIGHWAY 583, 11 KM E OF THREE HILLS	CENTRAL REGION HANNA CT KNEEHILL	Alberta Transportation (AIT) CMA20 OLDS-DIDSBURY-THREE	PO 583:02 C1 34.837 GHOSTPINE CREEK (WATERCRS-ST)	MAJOR BRIDGE	RV 1958 1958	2 19.8	7.9 39.6	37.0 49.0 64.6	38.9 56.6 02-05-2022			7.0
01138 -1	SW SEC 32 TWP 51 RGE 24 W4M EDMONTON BLACKMUD CREEK BRIDGE ON LOCAL ROAD, IN EDMONTON	NORTH CENTRAL REGION STONY PLAIN EDMONTON	EDMONTON UNDEFINED CMA EDMONTON-RUTHERFORD	HC LOCAL ROAD BLACKMUD CREEK (WATERCRS-ST)	STANDARD BRIDGE	RV 1971 1971	3 10.1	9.1 30.3 30.0	30.9 49.4 70.4	27.8 45.0 31-08-2017			4.6
01139 -2	NW SEC 3 TWP 51 RGE 24 W4M EDMONTON (B456) IRVINE CREEK CULVERT ON LOCAL ROAD, 4 KM NW OF BEAUMONT	NORTH CENTRAL REGION STONY PLAIN EDMONTON	EDMONTON UNDEFINED CMA LEDUC-BEAUMONT	SP LOCAL ROAD IRVINE CREEK (WATERCRS-ST)	BRIDGE CULV	RV 2007	1 3670.0	8.0 -5.0		88.9 82.3 22-11-2022			3.7
01140 -1	SW SEC 29 TWP 40 RGE 3 W5M GILBY MEDICINE RIVER BRIDGE ON HIGHWAY 12, 14 KM N OF ECKVILLE	CENTRAL REGION RED DEER CT LACOMBE	Alberta Transportation (AIT) CMA18 RIMBEY-ROCKY MOUNTAIN	FM 12:06 C1 7.271 MEDICINE RIVER (WATERCRS-ST)	MAJOR BRIDGE	RV 1980 1980	3 36.0	10.7 68.0	28.0 49.0 62.0	55.6 58.1 19-07-2024			12.5
01141 -1	NW SEC 11 TWP 14 RGE 25 W4M CARMANGAY LITTLE BOW RIVER CULVERT ON LOCAL ROAD, 17 KM NW OF CARMANGAY	SOUTHERN REGION LETHBRIDGE CT VULCAN	VULCAN COUNTY UNDEFINED CMA CARDSTON-SIKSIKA	AP LOCAL ROAD LITTLE BOW RIVER (WATERCRS-ST)	BRIDGE CULV	RV 1985	1 9000.0	9.8 -10.0		66.7 64.4 29-03-2022			11.6
01143 -1	NW SEC 26 TWP 15 RGE 28 W4M NANTON WATERCOURSE CULVERT ON LOCAL ROAD NEAR NANTON	SOUTHERN REGION LETHBRIDGE MD WILLOW CREEK	M.D. OF WILLOW CREEK NO. UNDEFINED CMA LIVINGSTONE-MACLEOD	SP LOCAL ROAD TRIBUTARY TO MOSQUITO CREEK	BRIDGE CULV	RV 1959	1 1830.0	8.5 40.0		66.7 59.1 07-11-2023			7.3
01145 N-1	SE SEC 29 TWP 20 RGE 29 W4M OKOTOKS SHEEP RIVER BRIDGE ON HIGHWAY 2A, AT OKOTOKS	SOUTHERN REGION CALGARY OKOTOKS	OKOTOKS UNDEFINED CMA HIGHWOOD	FC LOCAL ROAD SHEEP RIVER (WATERCRS-ST)	MAJOR BRIDGE	RV 1969 1969	4 29.0	9.1 116.0	45.6 60.5 71.5	44.4 45.7 12-09-2023			6.7
01145 S-2	SE SEC 29 TWP 20 RGE 29 W4M OKOTOKS SHEEP RIVER BRIDGE ON HIGHWAY 2A, AT OKOTOKS	SOUTHERN REGION CALGARY OKOTOKS	OKOTOKS UNDEFINED CMA HIGHWOOD	DBC SHEEP RIVER (WATERCRS-ST)	MAJOR BRIDGE	RV 1999 1999	4 29.0	9.2 116.0	28.0 49.0 62.0	66.7 53.7 03-12-2021			11.8
01145 BXL-3	SE SEC 29 TWP 20 RGE 29 W4M SHEEP RIVER BRIDGE ON HIGHWAY 2A, AT OKOTOKS	SOUTHERN REGION CALGARY OKOTOKS	OKOTOKS UNDEFINED CMA HIGHWOOD	SHEEP RIVER (WATERCRS-ST)	EXTENDED BANK P ROTECTION	1969							

		<div>Transportation Infrastructure Management System</div> <div>Bridge Structures Report</div> <div>All 'IN SERVICE' Structures - Sorted By: File Number</div>										2025/03/06	
												Page 36 of 772	
BF	Legal Land Location Structure Name Location Description	Region District Municipality	Managed By CMA Constituency	Span Types Located On Located Over	Structure Type	Usage Yr Built Yr Supstr	No. Spans Pipes Max Span Length Max Pipe Dia	Clear Rdwy Nom Length Skew	Single (t) Semi (t) Train (t)	Stru Suff Insp	Rat. % Rat. % Date	Theor VCL On Meas VCL On	Deck Height Theor VCL Over Meas VCL Over
01145 BXR-4SE SEC 29 TWP 20 RGE 29 W4M		SOUTHERN REGION CALGARY OKOTOKS	OKOTOKS UNDEFINED CMA HIGHWOOD	SHEEP RIVER (WATERCRS-ST)	EXTENDED BANK P ROTECTION	1969							
	SHEEP RIVER BRIDGE ON HIGHWAY 2A, AT OKOTOKS												
01146 -1	NE SEC 10 TWP 24 RGE 1 W5M Calgary Stampede Park - 25 Avenue/3 Street Access Over Elbow River In SE Calgary	SOUTHERN REGION CALGARY CALGARY	CALGARY UNDEFINED CMA CALGARY-ACADIA	RD 3 STREET SE - STAMPEDE PARK ACCESS ELBOW RIVER (WATERCRS-ST)	MAJOR BRIDGE	RV 1979 1979	3 21.9	14.4 53.5	28.0 49.0 62.0				
01148 -1	SW SEC 1 TWP 45 RGE 18 W4M BAWLF DRIEDMEAT CREEK BRIDGE ON LOCAL ROAD NEAR BAWLF	CENTRAL REGION VERMILION CT CAMROSE	CAMROSE COUNTY UNDEFINED CMA CAMROSE	HC LOCAL ROAD DRIEDMEAT CREEK (WATERCRS-ST)	STANDARD BRIDGE	RV 1970 1970	1 11.6	7.3 11.6 -30.0	35.3 57.6 82.2	50.0 71.9			3.4
01149 -1	SW SEC 7 TWP 42 RGE 24 W4M PONOKA PARLBY CREEK BRIDGE ON LOCAL ROAD NEAR PONOKA	CENTRAL REGION RED DEER CT PONOKA	PONOKA COUNTY UNDEFINED CMA LACOMBE-PONOKA	TT LOCAL ROAD PARLBY CREEK (WATERCRS-ST)	STANDARD BRIDGE	RV 1968 1968	1 6.1	6.1 6.1	28.0 49.0 62.0	50.0 49.3			2.4
01150 -2	NW SEC 31 TWP 35 RGE 3 W5M SPRUCE VIEW RAVEN RIVER BRIDGE ON LOCAL ROAD, 12 KM SW OF SPRUCE VIEW	CENTRAL REGION RED DEER CT RED DEER	RED DEER COUNTY UNDEFINED CMA RIMBEY-ROCKY MOUNTAIN	SLC LOCAL ROAD RAVEN RIVER (WATERCRS-ST)	MAJOR BRIDGE	RV 2022 2022	3 16.0	8.7 44.0 40.0	28.0 49.0 62.0	100.0 84.5			
01153 -1	NW SEC 1 TWP 10 RGE 2 W5M LUNDBRECK OLDMAN RIVER BRIDGE ON HIGHWAY 22, 27 KM N OF LUNDBRECK	SOUTHERN REGION LETHBRIDGE MD PINCHER CREEK	Alberta Transportation (AIT) CMA26 LIVINGSTONE-MACLEOD	PO 22:08 C1 0.038 OLDMAN RIVER (WATERCRS-ST)	MAJOR BRIDGE	RV 1959 1959	4 29.0	7.9 105.5	46.0 55.4 65.0	61.1 45.1			18.3
01154 -1	SE SEC 7 TWP 22 RGE 22 W4M GLEICHEN WATERCOURSE CULVERT ON PROVINCIAL HIGHWAY 901 NEAR GLEICHEN	SOUTHERN REGION CALGARY SIKSIKA #146	Alberta Transportation (AIT) CMA30 CARDSTON-SIKSIKA	MP 901:48 C1 37.613 2ND ORDER TRIBUTARY TO BOW RIVER	BRIDGE CULV	RV 1995	1	12.1		77.8 73.4			3.4
01155 -1	SW SEC 14 TWP 12 RGE 6 W4M MEDICINE HAT SEVEN PERSON CULVERT ON LOCAL ROAD NEAR MEDICINE HAT	SOUTHERN REGION LETHBRIDGE MEDICINE HAT	MEDICINE HAT UNDEFINED CMA CYPRESS-MEDICINE HAT	FP;FP;FP;FP LOCAL ROAD SEVEN PERSONS CREEK (WATERCRS-ST)	BRIDGE CULV	RV 1967	4	7.3					0.9
01157 -2	SW SEC 27 TWP 53 RGE 23 W4M EDMONTON (B052) WATERCOURSE CULVERT ON LOCAL ROAD NEAR EDMONTON	NORTH CENTRAL REGION STONY PLAIN EDMONTON	EDMONTON UNDEFINED CMA EDMONTON-BEVERLY-	MP LOCAL ROAD TRIBUTARY TO NORTH SASKATCHEWAN	BRIDGE CULV	RV 2004	1	8.0		66.7 67.4			
01158 -1	NE SEC 4 TWP 77 RGE 5 W6M SILVERWOOD SADDLE BURNT RIVER BRIDGE ON HIGHWAY 2, 11 KM S OF RYCROFT	PEACE REGION GRANDE PRAIRIE MD SPIRIT RIVER	Alberta Transportation (AIT) CMA05 CENTRAL PEACE-NOTLEY	RB 2:70 C1 12.498 SADDLE RIVER (WATERCRS-ST)	MAJOR BRIDGE	RV 1954 1954	3 18.6	9.1 49.4 0.0	47.2 57.3 84.3	44.4 44.1			8.2
01160 -1	SW SEC 28 TWP 40 RGE 6 W4M CZAR SHORNCLEIFF CULVERT ON LOCAL ROAD NEAR CZAR	CENTRAL REGION HANNA MD PROVOST	M.D. OF PROVOST NO. 52 UNDEFINED CMA DRUMHELLER-STETTLE	FP LOCAL ROAD SHORNCLEIFFE CREEK (WATERCRS-ST)	BRIDGE CULV	RV 1970	1	8.2		44.4 53.6			1.8
01161 -3	SE SEC 15 TWP 14 RGE 28 W4M STAVELY PINE COULEE RESERVIOR BRIDGE ON HIGHWAY 527, 6 KM W OF STAVELY	SOUTHERN REGION LETHBRIDGE MD WILLOW CREEK	Alberta Transportation (AIT) CMA26 LIVINGSTONE-MACLEOD	DBT 527:02 C1 7.858 PINE CREEK (WATERCRS-ST)	MAJOR BRIDGE	RV 1998 1998	2 38.0	9.1 66.0	28.0 49.0 62.0	77.8 66.6			11.1
01162 -1	SW SEC 28 TWP 77 RGE 5 W6M RYCROFT BREMNER CREEK (TRIBUTARY TO SPIRIT RIVER) CULVERT ON LOCAL ROAD, 6 KM S OF	PEACE REGION GRANDE PRAIRIE MD SPIRIT RIVER	M.D. SPIRIT RIVER NO. 133 UNDEFINED CMA CENTRAL PEACE-NOTLEY	SP LOCAL ROAD TRIBUTARY TO SPIRIT RIVER (WATERCRS-ST)	BRIDGE CULV	RV 1998	1	8.0		55.6 72.0			6.0
01163 -1	NW SEC 36 TWP 51 RGE 2 W4M STREAMSTOWN BIG GULLY CREEK BRIDGE ON LOCAL ROAD NEAR STREAMSTOWN	CENTRAL REGION VERMILION CT VERMILION RIVER	COUNTY OF VERMILION UNDEFINED CMA VERMILION-LLOYDMINSTER-	HC LOCAL ROAD BIG GULLY CREEK (WATERCRS-ST)	STANDARD BRIDGE	RV 1963 1963	3 6.1	8.0 18.3	28.0 49.0 65.5	55.6 66.1			4.6
01164 -1	NE SEC 26 TWP 51 RGE 2 W4M STREAMSTOWN WATERCOURSE CULVERT ON LOCAL ROAD NEAR STREAMSTOWN	CENTRAL REGION VERMILION CT VERMILION RIVER	COUNTY OF VERMILION UNDEFINED CMA VERMILION-LLOYDMINSTER-	SPE LOCAL ROAD TRIBUTARY TO BIG GULLY CREEK	BRIDGE CULV	RV 1963	1	7.9		33.3 48.9			5.5
01165 -1	NW SEC 31 TWP 15 RGE 27 W4M DURWARD WATERCOURSE CULVERT ON LOCAL ROAD NEAR DURWARD	SOUTHERN REGION LETHBRIDGE MD WILLOW CREEK	M.D. OF WILLOW CREEK NO. UNDEFINED CMA LIVINGSTONE-MACLEOD	SP LOCAL ROAD TRIBUTARY TO MOSQUITO CREEK	BRIDGE CULV	RV 1985	1	8.0		77.8 69.4			8.2
01167 -2	NW SEC 35 TWP 50 RGE 1 W5M STONY PLAIN TRIBUTARY TO NORTH SASKATCHEWAN RIVER CULVERT ON LOCAL ROAD, 19 KM SW OF	NORTH CENTRAL REGION STONY PLAIN CT PARKLAND	PARKLAND COUNTY UNDEFINED CMA DRAYTON VALLEY-DEVON	SP;MP LOCAL ROAD TRIBUTARY TO NORTH SASKATCHEWAN	BRIDGE CULV	RV 2000	2	8.0		77.8 79.0			15.0
01168 -1	SW SEC 20 TWP 16 RGE 28 W4M NANTON NANTON CREEK BRIDGE ON LOCAL ROAD NEAR NANTON	SOUTHERN REGION LETHBRIDGE MD WILLOW CREEK	M.D. OF WILLOW CREEK NO. UNDEFINED CMA LIVINGSTONE-MACLEOD	PG LOCAL ROAD NANTON CREEK (WATERCRS-ST)	STANDARD BRIDGE	RV 1959 1959	1 8.5	7.3 8.5 0.0	28.0 49.0 62.0	61.1 65.9			3.0
01169 -1	SE SEC 24 TWP 6 RGE 2 W5M PINCHER CREEK CASTLE RIVER BRIDGE ON LOCAL ROAD, 14 KM W OF PINCHER CREEK	SOUTHERN REGION LETHBRIDGE MD PINCHER CREEK	M.D. OF PINCHER CREEK NO. UNDEFINED CMA LIVINGSTONE-MACLEOD	TH LOCAL ROAD CASTLE RIVER (WATERCRS-ST)	MAJOR BRIDGE	RV 1921 1921	1 41.1	4.9 41.1	19.5 35.0 47.1	55.6 37.4		4.7	7.3
01170 -1	SE SEC 25 TWP 60 RGE 12 W4M ASHMONT WATERCOURSE CULVERT ON LOCAL ROAD NEAR ASHMONT	NORTH CENTRAL REGION ATHABASCA CT ST PAUL	COUNTY OF ST. PAUL NO. 19 UNDEFINED CMA ATHABASCA-BARRHEAD-	SPE LOCAL ROAD 2ND ORDER TRIBUTARY TO WHITEFISH	BRIDGE CULV	RV 1962	1	7.3		66.7 65.4			5.5
01173 -1	SE SEC 3 TWP 6 RGE 27 W4M GLENWOOD SCOTTS COULE CULVERT ON PROVINCIAL HIGHWAY 507 NEAR GLENWOOD	SOUTHERN REGION LETHBRIDGE MD WILLOW CREEK	Alberta Transportation (AIT) CMA26 LIVINGSTONE-MACLEOD	SPE 507:04 C1 33.517 SCOTTS COULEE (WATERCRS-ST)	BRIDGE CULV	RV 1966	1	9.8		33.3 50.1			11.9
							3340.0			21-09-2022			

		Transportation Infrastructure Management System										2025/03/06			
		Bridge Structures Report													
		All 'IN SERVICE' Structures - Sorted By: File Number													
														Page 37 of 772	
BF	Legal Land Location Structure Name Location Description	Region District Municipality	Managed By CMA Constituency	Span Types Located On Located Over	Structure Type	Usage Yr Built Yr Supstr	No. Spans Pipes Max Span Length Max Pipe Dia	Clear Rdwy Nom Length Skew	Single (t) Semi (t) Train (t)	Stru Suff Insp	Rat. % Rat. % Date	Theor VCL On Meas VCL On	Deck Height Theor VCL Over Meas VCL Over		
01174 -2	SE SEC 13 TWP 31 RGE 27 W4M LINDEN LONEPINE CREEK BRIDGE ON LOCAL ROAD, 20 KM NW OF LINDEN	CENTRAL REGION RED DEER CT MOUNTAIN VIEW	MOUNTAIN VIEW COUNTY UNDEFINED CMA OLDS-DIDSBURY-THREE	SLW LOCAL ROAD LONEPINE CREEK (WATERCRS-ST)	STANDARD BRIDGE	RV 2017 2017	3 12.0	8.9 36.0 -15.0	28.0 49.0 62.0		100.0 87.0				
01175 -1	SW SEC 1 TWP 9 RGE 2 W5M LUNDBRECK TODD CREEK CULVERT ON LOCAL ROAD, 24 KM NE OF LUNDBRECREEK	SOUTHERN REGION LETHBRIDGE MD PINCHER CREEK	M.D. OF PINCHER CREEK NO. UNDEFINED CMA LIVINGSTONE-MACLEOD	SP LOCAL ROAD TODD CREEK (WATERCRS-ST)	BRIDGE CULV	RV 1990	1 4300.0	7.2			88.9 78.6		9.3		
01177 -1	SE SEC 1 TWP 40 RGE 25 W4M JOFFRE HAYNES CREEK BRIDGE ON LOCAL ROAD NEAR JOFFRE	CENTRAL REGION RED DEER CT LACOMBE	LACOMBE COUNTY UNDEFINED CMA LACOMBE-PONOKA	HC LOCAL ROAD HAYNES CREEK (WATERCRS-ST)	STANDARD BRIDGE	RV 1966 1966	1 8.5	9.1 8.5	30.1 52.8 75.4		38.9 62.0		3.3		
01179 -2	SW SEC 13 TWP 31 RGE 27 W4M LINDEN LONEPINE CREEK CULVERT ON LOCAL ROAD, 22 KM NW OF LINDEN	CENTRAL REGION RED DEER CT MOUNTAIN VIEW	MOUNTAIN VIEW COUNTY UNDEFINED CMA OLDS-DIDSBURY-THREE	MP;MP LOCAL ROAD LONEPINE CREEK (WATERCRS-ST)	BRIDGE CULV	RV 2015	2 1200.0	6.0 0.0			66.7 61.3				
01182 -1	SW SEC 7 TWP 51 RGE 23 W4M EDMONTON (B455) IRVINE CREEK CULVERT ON LOCAL ROAD NEAR ELLERSLIE	NORTH CENTRAL REGION STONY PLAIN EDMONTON	EDMONTON UNDEFINED CMA EDMONTON-ELLERSLIE	MP LOCAL ROAD IRVINE CREEK (WATERCRS-ST)	BRIDGE CULV	RV 1999	1 3000.0	9.0 27.0			66.7 76.5		3.5		
01185 -1	SW SEC 14 TWP 14 RGE 27 W4M STAVELY CLEAR BROOK CULVERT ON LOCAL ROAD NEAR STAVELY	SOUTHERN REGION LETHBRIDGE MD WILLOW CREEK	M.D. OF WILLOW CREEK NO. UNDEFINED CMA LIVINGSTONE-MACLEOD	SP LOCAL ROAD CLEAR BROOK (WATERCRS-ST)	BRIDGE CULV	RV 1963	1 3050.0	7.9 -30.0			66.7 64.7		8.8		
01186 -1	NE SEC 4 TWP 3 RGE 26 W4M LEAVITT WATERCOURSE CULVERT ON PROVINCIAL HIGHWAY 5 NEAR LEAVITT	SOUTHERN REGION LETHBRIDGE CT CARDSTON	Alberta Transportation (AIT) CMA25 CARDSTON-SIKSIKA	MP 5:02 C1 30.092 TRIBUTARY TO BULLHORN COULEE	BRIDGE CULV	RV 1992	1 2400.0	12.1			88.9 79.4		4.0		
01188 -1	SW SEC 30 TWP 5 RGE 19 W4M RAYMOND KIPP COULEE CULVERT ON LOCAL ROAD NEAR RAYMOND	SOUTHERN REGION LETHBRIDGE CT WARNER	COUNTY OF WARNER NO. 5 UNDEFINED CMA TABER-WARNER	RPP LOCAL ROAD KIPP COULEE (WATERCRS-ST)	BRIDGE CULV	RV 1963	1 1842.0	9.4 45.0			44.4 53.9		2.9		
01189 -1	SW SEC 12 TWP 2 RGE 28 W4M MOUNTAIN VIE MAMI CREEK CULVERT ON LOCAL ROAD NEAR MOUNTAIN VIE	SOUTHERN REGION LETHBRIDGE CT CARDSTON	CARDSTON COUNTY UNDEFINED CMA CARDSTON-SIKSIKA	MP LOCAL ROAD MIAMI CREEK (WATERCRS-ST)	BRIDGE CULV	RV 1980	1 2100.0	8.6 30.0			66.7 72.9				
01190 -2	SW SEC 24 TWP 36 RGE 28 W4M PENHOLD WASKASOO CREEK CULVERT ON LOCAL ROAD, 2 KM S OF PENHOLD	CENTRAL REGION RED DEER CT RED DEER	RED DEER COUNTY UNDEFINED CMA INNISFAIL-SYLVAN LAKE	MP;MP;MP LOCAL ROAD WASKASOO CREEK (WATERCRS-ST)	BRIDGE CULV	RV 2019	3 1600.0	7.6 0.0			100.0 94.0				
01191 -1	SW SEC 32 TWP 53 RGE 22 W4M BREMNER POINTE-AUX-P CULVERT ON LOCAL ROAD NEAR BREMNER	NORTH CENTRAL REGION STONY PLAIN CT STRATHCONA	STRATHCONA COUNTY UNDEFINED CMA FORT SASKATCHEWAN-	SPE LOCAL ROAD POINTE-AUX-PINS CREEK (WATERCRS-ST)	BRIDGE CULV	RV 1963	1 2744.0	8.5 -10.0			44.4 55.2		9.1		
01192 -1	NW SEC 3 TWP 52 RGE 3 W5M DUFFIELD WABAMUN CREEK CULVERT ON LOCAL ROAD, 8 KM S OF DUFFIELD	NORTH CENTRAL REGION STONY PLAIN CT PARKLAND	PARKLAND COUNTY UNDEFINED CMA LAC STE. ANNE-PARKLAND	BP LOCAL ROAD WABAMUN CREEK (WATERCRS-ST)	BRIDGE CULV	RV 1954	1 2000.0	7.9			44.4 56.7				
01193 -1	NW SEC 16 TWP 31 RGE 27 W4M SUNNYSLOPE LONEPINE CREEK BRIDGE ON LOCAL ROAD NEAR SUNNYSLOPE	CENTRAL REGION RED DEER CT MOUNTAIN VIEW	MOUNTAIN VIEW COUNTY UNDEFINED CMA OLDS-DIDSBURY-THREE	PGO LOCAL ROAD LONEPINE CREEK (WATERCRS-ST)	STANDARD BRIDGE	RV 1960 1960	3 8.5	7.3 25.5	29.9 52.4 74.9		50.0 67.5		4.3		
01194 -2	NW SEC 32 TWP 50 RGE 14 W4M VEGREVILLE BRIDGE CULVERT ON LOCAL ROAD NEAR VEGREVILLE	CENTRAL REGION VERMILION CT MINBURN	COUNTY OF MINBURN NO. 27 UNDEFINED CMA FORT SASKATCHEWAN-	MP LOCAL ROAD TRIBUTARY TO VERMILION RIVER	BRIDGE CULV	RV 2008	1 2700.0	8.0 30.0			77.8 81.5				
01195 -1	NW SEC 33 TWP 51 RGE 13 W4M VEGREVILLE WATERCOURSE CULVERT ON LOCAL ROAD, 16 KM SE OF VEGREVILLE	CENTRAL REGION VERMILION CT MINBURN	COUNTY OF MINBURN NO. 27 UNDEFINED CMA FORT SASKATCHEWAN-	SP LOCAL ROAD TRIBUTARY TO COTTONWOOD CK	BRIDGE CULV	RV 1956	1 1500.0	10.0 0.0			22.2 40.9		2.7		
01197 -2	NE SEC 10 TWP 11 RGE 19 W4M PICTURE BUTT LITTLE BOW RIVER BRIDGE ON LOCAL ROAD NEAR PICTURE BUTT	SOUTHERN REGION LETHBRIDGE CT LETHBRIDGE	COUNTY OF LETHBRIDGE UNDEFINED CMA CARDSTON-SIKSIKA	SLC LOCAL ROAD LITTLE BOW RIVER (WATERCRS-ST)	MAJOR BRIDGE	RV 1966 2009	3 10.6	7.7 31.8			66.7 68.0				
01198 -1	NE SEC 27 TWP 57 RGE 15 W4M WILLINGDON WATERCOURSE CULVERT ON PROVINCIAL HIGHWAY 857 NEAR WILLINGDON	CENTRAL REGION VERMILION CT TWO HILLS	Alberta Transportation (AIT) CMA07 FORT SASKATCHEWAN-	SP-SP-SSP 857:06 C1 13.991 TRIBUTARY TO NORTH SASKATCHEWAN	BRIDGE CULV	RV 1960	1 1810.0	10.0 9.0			33.3 34.1		15.0		
01201 -1	SE SEC 5 TWP 42 RGE 26 W4M MORNINGSIDE WHELP BROOK CULVERT ON PROVINCIAL HIGHWAY 604 NEAR MORNINGSIDE	CENTRAL REGION RED DEER CT PONOKA	Alberta Transportation (AIT) CMA17 LACOMBE-PONOKA	SP-MP-SP 604:02 C1 13.916 WHELP BROOK (WATERCRS-ST)	BRIDGE CULV	RV 1967	1 3200.0	10.0 -15.0			55.6 68.5		13.5		
01202 -1	NW SEC 35 TWP 53 RGE 14 W4M TWO HILLS VERMILION RIVER BRIDGE ON LOCAL ROAD NEAR TWO HILLS	CENTRAL REGION VERMILION CT MINBURN	COUNTY OF MINBURN NO. 27 UNDEFINED CMA FORT SASKATCHEWAN-	HC LOCAL ROAD VERMILION RIVER (WATERCRS-ST)	STANDARD BRIDGE	RV 1962 1962	3 8.5	7.3 25.5	30.1 52.8 75.4		50.0 56.9		5.2		
01203 -1	NW SEC 14 TWP 53 RGE 14 W4M VEGREVILLE VERMILION RIVER BRIDGE ON LOCAL ROAD NEAR VEGREVILLE	CENTRAL REGION VERMILION CT MINBURN	COUNTY OF MINBURN NO. 27 UNDEFINED CMA FORT SASKATCHEWAN-	HC LOCAL ROAD VERMILION RIVER (WATERCRS-ST)	STANDARD BRIDGE	RV 1972 1972	3 10.1	7.3 30.3 30.0	30.9 49.4 70.4		55.6 67.2		5.8		
01204 -1	SE SEC 29 TWP 52 RGE 14 W4M VEGREVILLE VERMILION RIVER BRIDGE ON LOCAL ROAD NEAR VEGREVILLE	CENTRAL REGION VERMILION CT MINBURN	COUNTY OF MINBURN NO. 27 UNDEFINED CMA FORT SASKATCHEWAN-	PG LOCAL ROAD VERMILION RIVER (WATERCRS-ST)	STANDARD BRIDGE	RV 1956 1956	3 8.5	7.3 20.7	28.0 49.0 62.0		44.4 53.5		4.7		

		<div>Transportation Infrastructure Management System</div> <div>Bridge Structures Report</div> <div>All 'IN SERVICE' Structures - Sorted By: File Number</div>										2025/03/06	
												Page 38 of 772	
BF	Legal Land Location Structure Name Location Description	Region District Municipality	Managed By CMA Constituency	Span Types Located On Located Over	Structure Type	Usage Yr Built Yr Supstr	No. Spans Pipes Max Span Length Max Pipe Dia	Clear Rdwy Nom Length Skew	Single (t) Semi (t) Train (t)	Stru Suff Insp	Rat. % Rat. % Date	Theor VCL On Meas VCL On	Deck Height Theor VCL Over Meas VCL Over
01205 -2	SW SEC 10 TWP 51 RGE 23 W4M BEAUMONT IRVINE CREEK CULVERT ON LOCAL ROAD, 11 KM NE OF BEAUMONT	NORTH CENTRAL REGION STONY PLAIN CT STRATHCONA	STRATHCONA COUNTY UNDEFINED CMA STRATHCONA-SHERWOOD	MP;MP;MP LOCAL ROAD IRVINE CREEK (WATERCRS-ST)	BRIDGE CULV	RV 2022	3 1500.0	6.8		100.0 86.0 18-11-2022			
01206 -1	SE SEC 28 TWP 54 RGE 18 W4M CHIPMAN BEAVERHILL C BRIDGE ON LOCAL ROAD NEAR CHIPMAN	CENTRAL REGION VERMILION CT LAMONT	LAMONT COUNTY UNDEFINED CMA FORT SASKATCHEWAN-	HC LOCAL ROAD BEAVERHILL CREEK (WATERCRS-ST)	STANDARD BRIDGE	RV 1965 1965	1 10.1	7.3 10.1 -30.0	30.9 49.4 70.4	61.1 68.7 12-11-2020			3.4
01212 -1	NW SEC 22 TWP 68 RGE 24 W4M ISLAND LAKE CATTLEPASS CULVERT ON PROVINCIAL HIGHWAY 2 NEAR ISLAND LAKE	NORTH CENTRAL REGION ATHABASCA CT ATHABASCA	Alberta Transportation (AIT) CMA10 ATHABASCA-BARRHEAD-	CP 2:42 C1 34.283 TRAIL-ANIMAL OVER SP	BRIDGE CULV	SP 1972	1 1980.0	9.6		66.7 76.0 14-11-2023			3.0
01213 -1	SW SEC 12 TWP 51 RGE 19 W4M TOFIELD KATCHEMUT CREEK CULVERT ON LOCAL ROAD NEAR TOFIELD	CENTRAL REGION VERMILION CT BEAVER	BEAVER COUNTY UNDEFINED CMA CAMROSE	SP LOCAL ROAD KATCHEMUT CREEK (WATERCRS-ST)	BRIDGE CULV	RV 1967	1 2740.0	9.0		66.7 68.2 27-10-2020			4.0
01214 -1	NW SEC 13 TWP 51 RGE 19 W4M TOFIELD HASTINGS CREEK CULVERT ON LOCAL ROAD NEAR TOFIELD	CENTRAL REGION VERMILION CT BEAVER	BEAVER COUNTY UNDEFINED CMA CAMROSE	MP LOCAL ROAD HASTINGS CREEK (WATERCRS-ST)	BRIDGE CULV	RV 1998	1 2700.0	10.1 2.0		33.3 45.2 01-12-2023			5.3
01215 -1	SE SEC 26 TWP 51 RGE 19 W4M TOFIELD WAKINAGAN CREEK CULVERT ON LOCAL ROAD NEAR TOFIELD	CENTRAL REGION VERMILION CT BEAVER	BEAVER COUNTY UNDEFINED CMA CAMROSE	MP LOCAL ROAD WAKINAGAN CREEK (WATERCRS-ST)	BRIDGE CULV	RV 1967	1 1829.0	7.3		44.4 57.7 27-10-2020			4.9
01216 -1	SE SEC 18 TWP 46 RGE 13 W4M KILLAM IRON CREEK BRIDGE ON LOCAL ROAD NEAR KILLAM	CENTRAL REGION VERMILION CT BEAVER	BEAVER COUNTY UNDEFINED CMA CAMROSE	HC LOCAL ROAD IRON CREEK (WATERCRS-ST)	STANDARD BRIDGE	RV 1968 1968	2 6.1	7.3 12.2	28.0 49.0 65.5	61.1 70.5 26-10-2020			3.0
01217 -1	SW SEC 16 TWP 45 RGE 13 W4M KILLAM IRON CREEK CULVERT ON PROVINCIAL HIGHWAY 36 NEAR KILLAM	CENTRAL REGION VERMILION CT FLAGSTAFF	Alberta Transportation (AIT) CMA16 CAMROSE	SP;SP 36:16 C1 9.606 IRON CREEK (WATERCRS-ST)	BRIDGE CULV	RV 1967	2 4300.0	12.1		44.4 51.9 05-06-2024			
01218 -1	SW SEC 15 TWP 45 RGE 13 W4M KILLAM IRON CREEK BRIDGE ON LOCAL ROAD NEAR KILLAM	CENTRAL REGION VERMILION CT FLAGSTAFF	FLAGSTAFF COUNTY UNDEFINED CMA CAMROSE	HC LOCAL ROAD IRON CREEK (WATERCRS-ST)	STANDARD BRIDGE	RV 1971 1971	3 6.1	7.3 18.3 15.0	28.0 49.0 65.5	55.6 65.7 01-11-2021			4.3
01219 -2	NW SEC 28 TWP 58 RGE 25 W4M VIMY REDWATER RIVER CULVERT ON HWY 2, 2 KM SW OF VIMY	NORTH CENTRAL REGION ATHABASCA CT WESTLOCK	Alberta Transportation (AIT) CMA10 ATHABASCA-BARRHEAD-	RP 2:36 C1 37.721 REDWATER RIVER (WATERCRS-ST)	BRIDGE CULV	RV 2015	1 7425.0	13.7		88.9 79.8 16-11-2023			
01220 -1	NW SEC 15 TWP 45 RGE 18 W4M KELSEY DRIEDMEAT CREEK BRIDGE ON LOCAL ROAD NEAR KELSEY	CENTRAL REGION VERMILION CT CAMROSE	CAMROSE COUNTY UNDEFINED CMA CAMROSE	PG LOCAL ROAD DRIEDMEAT CREEK (WATERCRS-ST)	STANDARD BRIDGE	RV 1954 1954	2 6.1	7.3 12.2	28.0 49.0 62.0	38.9 59.0 28-09-2023			3.7
01222 -1	SW SEC 26 TWP 28 RGE 3 W5M CROSSFIELD WATERCOURSE CULVERT ON PROVINCIAL HIGHWAY 574 NEAR CROSSFIELD	SOUTHERN REGION CALGARY CT ROCKY VIEW	Alberta Transportation (AIT) CMA28 OLDS-DIDSBURY-THREE	MP 574:02 C1 10.777 TRIBUTARY TO BEAVERDAM CREEK	BRIDGE CULV	RV 1993	1 3000.0	12.0		55.6 64.7 02-05-2022			5.6
01225 -1	NW SEC 25 TWP 29 RGE 3 W5M MADDEN BEAVERDAM CREEK BRIDGE ON PROVINCIAL HIGHWAY 766 NEAR MADDEN	CENTRAL REGION RED DEER CT MOUNTAIN VIEW	Alberta Transportation (AIT) CMA28 OLDS-DIDSBURY-THREE	HC 766:04 C1 12.779 BEAVERDAM CREEK (WATERCRS-ST)	STANDARD BRIDGE	RV 1974 1974	3 8.5	8.2 25.5 -15.0	30.1 52.8 75.4	38.9 57.8 26-04-2021			4.3
01226 -1	SW SEC 6 TWP 17 RGE 29 W4M CAYLEY MOSQUITO CREEK CULVERT ON LOCAL ROAD, 17 KM SW OF CAYLEY	SOUTHERN REGION CALGARY CT FOOTHILLS	FOOTHILLS COUNTY UNDEFINED CMA LIVINGSTONE-MACLEOD	RPA LOCAL ROAD MOSQUITO CREEK (WATERCRS-ST)	BRIDGE CULV	RV 1985	1 6083.0	8.1		88.9 82.5 15-10-2015			4.5
01227 -1	SW SEC 16 TWP 44 RGE 19 W4M EDBERG BATTLE RIVER BRIDGE ON HIGHWAY 56, 6 KM E OF EDBERG	CENTRAL REGION VERMILION CT CAMROSE	Alberta Transportation (AIT) CMA16 CAMROSE	PT 56:16 C1 23.856 BATTLE RIVER (WATERCRS-ST)	MAJOR BRIDGE	RV 1964 1964	2 35.1	7.9 70.2	31.3 49.0 62.5	38.9 44.9 31-07-2023			
01227 BXL-2	SE SEC 17 TWP 44 RGE 19 W4M EDBERG BATTLE RIVER BRIDGE ON HIGHWAY 56, 6 KM E OF EDBERG	CENTRAL REGION VERMILION CT CAMROSE	Alberta Transportation (AIT) CMA16 CAMROSE	BATTLE RIVER (WATERCRS-ST)	EXTENDED BANK P ROTECTION	1964				66.7 31-07-2023			
01228 -2	SW SEC 13 TWP 23 RGE 24 W4M NAMAKA FISH CREEK CULVERT ON LOCAL ROAD NEAR NAMAKA	SOUTHERN REGION CALGARY CT WHEATLAND	WHEATLAND COUNTY UNDEFINED CMA CARDSTON-SIKSIKA	MP;MP LOCAL ROAD TRIBUTARY TO NAMAKA LAKE (WATERCRS-	BRIDGE CULV	RV 2001	2 1200.0	9.0		44.4 57.7 27-04-2023			
01230 -1	SE SEC 3 TWP 50 RGE 18 W4M RYLEY WATERCOURSE CULVERT ON LOCAL ROAD NEAR RYLEY	CENTRAL REGION VERMILION CT BEAVER	BEAVER COUNTY UNDEFINED CMA CAMROSE	RPP;MP LOCAL ROAD TRIBUTARY TO AMISK CREEK (WATERCRS-	BRIDGE CULV	RV 1955	2 1842.0	8.8 0.0		22.2 35.9 01-10-2024			2.7
01231 -1	SE SEC 4 TWP 50 RGE 18 W4M RYLEY AMISK CREEK BRIDGE ON LOCAL ROAD NEAR RYLEY	CENTRAL REGION VERMILION CT BEAVER	BEAVER COUNTY UNDEFINED CMA CAMROSE	PG LOCAL ROAD AMISK CREEK (WATERCRS-ST)	STANDARD BRIDGE	RV 1956 1956	2 6.1	8.2 12.2	28.0 49.0 62.0	50.0 65.6 28-10-2020			2.7
01232 -1	SW SEC 5 TWP 50 RGE 18 W4M RYLEY AMISK CREEK BRIDGE ON LOCAL ROAD NEAR RYLEY	CENTRAL REGION VERMILION CT BEAVER	BEAVER COUNTY UNDEFINED CMA CAMROSE	PG LOCAL ROAD AMISK CREEK (WATERCRS-ST)	STANDARD BRIDGE	RV 1956 1956	2 6.1	8.2 12.2	28.0 49.0 62.0	44.4 61.7 28-10-2020			3.2
01233 -1	SE SEC 6 TWP 50 RGE 18 W4M RYLEY AMISK CREEK BRIDGE ON LOCAL ROAD NEAR RYLEY	CENTRAL REGION VERMILION CT BEAVER	BEAVER COUNTY UNDEFINED CMA CAMROSE	PG LOCAL ROAD AMISK CREEK (WATERCRS-ST)	STANDARD BRIDGE	RV 1956 1956	1 8.5	8.2 8.5	28.0 49.0 62.0	55.6 68.9 28-10-2020			3.9

		Transportation Infrastructure Management System Bridge Structures Report All 'IN SERVICE' Structures - Sorted By: File Number										2025/03/06	
												Page 39 of 772	
BF	Legal Land Location Structure Name Location Description	Region District Municipality	Managed By CMA Constituency	Span Types Located On Located Over	Structure Type	Usage Yr Built Yr Supstr	No. Spans Pipes Max Span Length Max Pipe Dia	Clear Rdwy Nom Length Skew	Single (t) Semi (t) Train (t)	Stru Suff Insp	Rat. % Rat. % Date	Theor VCL On Meas VCL On	Deck Height Theor VCL Over Meas VCL Over
01234 -1	SE SEC 35 TWP 28 RGE 29 W4M CROSSFIELD CROSSFIELD C CULVERT ON LOCAL ROAD NEAR CROSSFIELD	SOUTHERN REGION CALGARY CT ROCKY VIEW	ROCKY VIEW COUNTY UNDEFINED CMA OLDS-DIDSBURY-THREE	SPE LOCAL ROAD CROSSFIELD CREEK (WATERCRS-ST)	BRIDGE CULV	RV 1977	1 2438.0	8.1 15.0		22.2 46.6 13-06-2024			3.9
01235 -1	NE SEC 11 TWP 22 RGE 1 W5M DEWINTON PINE CREEK CULVERT ON HIGHWAY 2, 2 KM S OF CALGARY	SOUTHERN REGION CALGARY CALGARY	CALGARY UNDEFINED CMA CALGARY-SHAW	BP;MP 2A:09 L1 1.371 PINE CREEK (WATERCRS-ST)	BRIDGE CULV	RV 1954	2 2420.0	34.0 -45.0		55.6 53.8 30-11-2007			4.5
01239 -1	SE SEC 5 TWP 11 RGE 24 W4M GRANUM ROCKY COULEE CULVERT ON PROVINCIAL HIGHWAY 519 NEAR GRANUM	SOUTHERN REGION LETHBRIDGE MD WILLOW CREEK	Alberta Transportation (AIT) CMA26 LIVINGSTONE-MACLEOD	MP-SSP-MP 519:02 C1 20.702 ROCKY COULEE (WATERCRS-ST)	BRIDGE CULV	RV 1955	1 1300.0	8.5 5.0		88.9 77.1 12-01-2023			2.7
01240 -1	NW SEC 21 TWP 31 RGE 28 W4M DIDSBURY WATERCOURSE CULVERT ON LOCAL ROAD NEAR DIDSBURY	CENTRAL REGION RED DEER CT MOUNTAIN VIEW	MOUNTAIN VIEW COUNTY UNDEFINED CMA OLDS-DIDSBURY-THREE	SPE LOCAL ROAD TRIBUTARY TO TEN MILE CREEK	BRIDGE CULV	RV 1966	1 2134.0	7.3		33.3 50.0 09-07-2024			4.5
01241 -1	SE SEC 6 TWP 5 RGE 26 W4M GLENWOOD BELLY RIVER BRIDGE ON HIGHWAY 505, 4 KM SE OF GLENISTER	SOUTHERN REGION LETHBRIDGE CT CARDSTON	Alberta Transportation (AIT) CMA25 CARDSTON-SIKSIKA	FC 505:02 C1 33.480 BELLY RIVER (WATERCRS-ST)	MAJOR BRIDGE	RV 1968 1968	3 22.9	9.1 65.5	42.4 52.6 71.7	55.6 57.8 25-01-2022			5.5
01241 BGL-2	SE SEC 6 TWP 5 RGE 26 W4M BELLY RIVER BRIDGE ON HIGHWAY 505, 4 KM SE OF GLENISTER	SOUTHERN REGION LETHBRIDGE CT CARDSTON	Alberta Transportation (AIT) CMA25 CARDSTON-SIKSIKA	BELLY RIVER (WATERCRS-ST)	GUIDE BANK	1968							
01241 BGR-3	SE SEC 6 TWP 5 RGE 26 W4M BELLY RIVER BRIDGE ON HIGHWAY 505, 4 KM SE OF GLENISTER	SOUTHERN REGION LETHBRIDGE CT CARDSTON	Alberta Transportation (AIT) CMA25 CARDSTON-SIKSIKA	BELLY RIVER (WATERCRS-ST)	GUIDE BANK	1968							
01242 -1	NE SEC 33 TWP 30 RGE 5 W5M ELKTON FALLENTIMBER CREEK BRIDGE ON LOCAL ROAD, 18 KM NW OF CREMONA	CENTRAL REGION RED DEER CT MOUNTAIN VIEW	MOUNTAIN VIEW COUNTY UNDEFINED CMA RIMBEY-ROCKY MOUNTAIN	DBT LOCAL ROAD FALLENTIMBER CREEK (WATERCRS-ST)	MAJOR BRIDGE	RV 1985 1985	1 40.0	8.3 40.0 -15.0	28.0 49.0 62.0	72.2 66.3 13-08-2022			6.1
01243 -1	SE SEC 14 TWP 24 RGE 25 W4M STRATHMORE WID IRRIGATION CANAL CULVERT ON LOCAL ROAD NEAR STRATHMORE	SOUTHERN REGION CALGARY STRATHMORE	STRATHMORE UNDEFINED CMA CHESTERMERE-	MP;MP;MP LOCAL ROAD WID - IRRIGATION C (WATERCRS-IC)	BRIDGE CULV	IC 1972	3 1524.0	8.0 15.0		33.3 48.6 13-10-2023			2.1
01245 -1	SE SEC 9 TWP 60 RGE 1 W5M ROSSINGTON PEMBINA RIVER BRIDGE ON HIGHWAY 18, AT ROSSINGTON	NORTH CENTRAL REGION ATHABASCA CT WESTLOCK	Alberta Transportation (AIT) CMA10 ATHABASCA-BARRHEAD-	RB 18:10 C1 21.115 PEMBINA RIVER (WATERCRS-ST)	MAJOR BRIDGE	RV 1952 1952	4 33.5	13.4 120.6 7.0	56.2 68.7 82.6	38.9 54.0 28-11-2023			9.4
01248 -1	NW SEC 36 TWP 49 RGE 2 W5M TELFORDVILLE STRAWBERRY CREEK BRIDGE ON LOCAL ROAD, AT N BOUNDARY OF TELFORDVILLE	NORTH CENTRAL REGION STONY PLAIN CT LEDUC	LEDUC COUNTY UNDEFINED CMA DRAYTON VALLEY-DEVON	PT, TT LOCAL ROAD STRAWBERRY CREEK (WATERCRS-ST)	MAJOR BRIDGE	RV 1930 1930	3 18.3	4.8 35.3	18.0 32.5 48.1	50.0 48.7 13-09-2023			5.2
01252 -1	SW SEC 2 TWP 60 RGE 27 W4M WESTLOCK WABASH CREEK BRIDGE ON HIGHWAY 18, 4 KM W OF WESTLOCREEK	NORTH CENTRAL REGION ATHABASCA CT WESTLOCK	Alberta Transportation (AIT) CMA10 ATHABASCA-BARRHEAD-	SCC 18:10 C1 31.293 WABASH CREEK (WATERCRS-ST)	MAJOR BRIDGE	RV 1993 1993	3 12.0	11.9 36.0 30.0	28.0 49.0 62.0	50.0 55.6 01-12-2023			6.4
01253 -2	NE SEC 12 TWP 10 RGE 17 W4M TABER OLDMAN RIVER BRIDGE ON HIGHWAY 864, 2 KM N OF TABER	SOUTHERN REGION LETHBRIDGE MD TABER	Alberta Transportation (AIT) CMA24 CARDSTON-SIKSIKA	NU 864:02 C1 4.083 OLDMAN RIVER (WATERCRS-ST)	MAJOR BRIDGE	RV 2001 2001	5 62.0	9.0 301.0	28.0 49.0 62.0	83.3 71.8 14-11-2021			15.0
01254 -1	SW SEC 2 TWP 42 RGE 4 W5M LEEDALE MEDICINE RIVER BRIDGE ON LOCAL ROAD, AT SW BOUNDARY OF LEEDALE	CENTRAL REGION RED DEER CT PONOKA	PONOKA COUNTY UNDEFINED CMA RIMBEY-ROCKY MOUNTAIN	PEF LOCAL ROAD MEDICINE RIVER (WATERCRS-ST)	MAJOR BRIDGE	RV 1959 1959	3 12.8	8.2 38.4 -30.0	18.2 27.1 38.7	50.0 52.2 16-07-2024			4.3
01256 -1	SE SEC 27 TWP 55 RGE 19 W4M LAMONT BEAVERHILL CREEK CULVERT ON HIGHWAY 29, 3 KM E OF LAMONT	CENTRAL REGION VERMILION CT LAMONT	Alberta Transportation (AIT) CMA14 FORT SASKATCHEWAN-	SP 29:02 C1 6.701 BEAVERHILL CREEK (WATERCRS-ST)	BRIDGE CULV	RV 1984	1 5857.0	13.0 40.0		44.4 59.4 15-07-2023			10.4
01257 -1	SE SEC 17 TWP 30 RGE 5 W5M WATER VALLEY BIG PRAIRIE CULVERT ON LOCAL ROAD NEAR WATER VALLEY	CENTRAL REGION RED DEER CT MOUNTAIN VIEW	MOUNTAIN VIEW COUNTY UNDEFINED CMA RIMBEY-ROCKY MOUNTAIN	MP LOCAL ROAD BIG PRAIRIE CREEK (WATERCRS-ST)	BRIDGE CULV	RV 1996	1 2400.0	9.0 30.0		77.8 74.8 04-06-2021			4.1
01258 -2	NW SEC 31 TWP 28 RGE 4 W5M BOTTREL LITTLE DOGPOUND CREEK CULVERT ON LOCAL ROAD, 8 KM NW OF BOTTREL	SOUTHERN REGION CALGARY CT ROCKY VIEW	ROCKY VIEW COUNTY UNDEFINED CMA BANFF-KANANASKIS	MP LOCAL ROAD LITTLE DOGPOUND CREEK (WATERCRS-ST)	BRIDGE CULV	RV 2023	1 2700.0	7.9		100.0 94.4 28-06-2023			
01259 -2	SW SEC 6 TWP 29 RGE 4 W5M WATER VALLEY L DOGPOUND C CULVERT ON LOCAL ROAD NEAR WATER VALLEY	CENTRAL REGION RED DEER CT MOUNTAIN VIEW	MOUNTAIN VIEW COUNTY UNDEFINED CMA RIMBEY-ROCKY MOUNTAIN	SP LOCAL ROAD LITTLE DOGPOUND CREEK (WATERCRS-ST)	BRIDGE CULV	RV 2013	1 1810.0	8.0 -35.0		100.0 88.8 04-08-2023			
01260 -1	SW SEC 28 TWP 28 RGE 4 W5M BOTTREL WATERCOURSE CULVERT ON LOCAL ROAD NEAR BOTTREL	SOUTHERN REGION CALGARY CT ROCKY VIEW	ROCKY VIEW COUNTY UNDEFINED CMA BANFF-KANANASKIS	MP LOCAL ROAD TRIBUTARY TO DOGPOUND CREEK	BRIDGE CULV	RV 1973	1 2134.0	7.0		22.2 50.1 08-10-2021			7.9
01261 -2	SE SEC 28 TWP 28 RGE 4 W5M COCHRANE DOGPOUND CREEK BRIDGE ON LOCAL ROAD, 23 KM N OF COCHRANE	SOUTHERN REGION CALGARY CT ROCKY VIEW	ROCKY VIEW COUNTY UNDEFINED CMA BANFF-KANANASKIS	SLW LOCAL ROAD DOGPOUND CREEK (WATERCRS-ST)	STANDARD BRIDGE	RV 2018 2018	2 14.0	8.8 26.0 0.0		88.9 75.3 11-04-2023			
01264 -1	SW SEC 2 TWP 49 RGE 26 W4M CALMAR W WHITEMUD C CULVERT ON LOCAL ROAD NEAR CALMAR	NORTH CENTRAL REGION STONY PLAIN CT LEDUC	LEDUC COUNTY UNDEFINED CMA DRAYTON VALLEY-DEVON	RPP LOCAL ROAD WEST WHITEMUD CREEK (WATERCRS-ST)	BRIDGE CULV	RV 1959	1 2120.0	9.0 38.0		55.6 62.6 31-03-2021			3.1

Alberta

Transportation

Transportation Infrastructure Management System


Bridge Structures Report


All 'IN SERVICE' Structures - Sorted By: File Number


2025/03/06


Page 40 of 772


BF	Legal Land Location Structure Name Location Description	Region District Municipality	Managed By CMA Constituency	Span Types Located On Located Over	Structure Type	Usage Yr Built Yr Supstr	No. Spans Pipes Max Span Length Max Pipe Dia	Clear Rdwy Nom Length Skew	Single (t) Semi (t) Train (t)	Stru Suff Insp	Rat. % Rat. % Date	Theor VCL On Theor VCL On Meas VCL On	Deck Height Theor VCL Over Meas VCL Over
01265 -1	SE SEC 5 TWP 49 RGE 1 W5M THORSBY WATERCOURSE CULVERT ON LOCAL ROAD NEAR THORSBY	NORTH CENTRAL REGION STONY PLAIN CT LEDUC	LEDUC COUNTY UNDEFINED CMA DRAYTON VALLEY-DEVON	RPP LOCAL ROAD 2ND ORDER TRIBUTARY TO WEED CREEK	BRIDGE CULV	RV 1968	1 2120.0	10.0 -20.0			44.4 54.7 21-03-2022		2.0
01266 -1	SW SEC 3 TWP 49 RGE 1 W5M THORSBY WEED CREEK BRIDGE ON LOCAL ROAD NEAR THORSBY	NORTH CENTRAL REGION STONY PLAIN CT LEDUC	LEDUC COUNTY UNDEFINED CMA DRAYTON VALLEY-DEVON	HC LOCAL ROAD WEED CREEK (WATERCRS-ST)	STANDARD BRIDGE	RV 1965 1965	3 8.5	7.3 25.5	30.1 52.8 75.4		55.6 64.9 07-11-2023		5.8
01267 -1	SW SEC 33 TWP 50 RGE 25 W4M EDMONTON WHITEMUD CREEK BRIDGE ON LOCAL ROAD NEAR NISKU	NORTH CENTRAL REGION STONY PLAIN EDMONTON	EDMONTON UNDEFINED CMA EDMONTON-SOUTH	HC LOCAL ROAD WHITEMUD CREEK (WATERCRS-ST)	STANDARD BRIDGE	RV 1969 1969	3 8.5	7.3 25.5	30.1 52.8 75.4		38.9 58.1 18-06-2020		6.4
01268 -1	SW SEC 28 TWP 49 RGE 25 W4M LEDUC WATERCOURSE BRIDGE ON LOCAL ROAD NEAR LEDUC	NORTH CENTRAL REGION STONY PLAIN LEDUC	LEDUC UNDEFINED CMA LEDUC-BEAUMONT	PG LOCAL ROAD TRIBUTARY TO WHITEMUD CREEK	STANDARD BRIDGE	RV 1969 1969	1 8.5	7.3 8.5 0.0	28.0 49.0 62.0		55.6 62.6 21-04-2021		3.4
01269 -1	SW SEC 5 TWP 49 RGE 26 W4M CALMAR TRIBUTARY TO CONJURING CREEK CULVERT ON LOCAL ROAD, 9 KM SE OF CALMAR	NORTH CENTRAL REGION STONY PLAIN CT LEDUC	LEDUC COUNTY UNDEFINED CMA DRAYTON VALLEY-DEVON	SP LOCAL ROAD TRIBUTARY TO CONJURING CREEK	BRIDGE CULV	RV 1989	1 3360.0	10.0 -15.0			55.6 69.0 18-03-2022		5.7
01270 -1	SE SEC 14 TWP 49 RGE 26 W4M LEDUC W WHITEMUD C CULVERT ON LOCAL ROAD NEAR LEDUC	NORTH CENTRAL REGION STONY PLAIN CT LEDUC	LEDUC COUNTY UNDEFINED CMA DRAYTON VALLEY-DEVON	SP LOCAL ROAD WEST WHITEMUD CREEK (WATERCRS-ST)	BRIDGE CULV	RV 1990	1 2740.0	7.0 0.0			55.6 64.7 31-03-2021		3.5
01271 -1	NW SEC 27 TWP 50 RGE 18 W4M TOFIELD AMISK CREEK BRIDGE ON PROVINCIAL HIGHWAY 626 NEAR TOFIELD	CENTRAL REGION VERMILION CT BEAVER	Alberta Transportation (AIT) CMA14 CAMROSE	HC 626:02 C1 8.437 AMISK CREEK (WATERCRS-ST)	STANDARD BRIDGE	RV 1967 1967	3 8.5	8.2 25.5	30.1 52.8 75.4		50.0 66.3 18-01-2023		4.3
01272 -2	SW SEC 25 TWP 29 RGE 3 W5M CARSTAIRS BEAVERDAM CREEK BRIDGE ON LOCAL ROAD, 24 KM SW OF CARSTAIRS	CENTRAL REGION RED DEER CT MOUNTAIN VIEW	MOUNTAIN VIEW COUNTY UNDEFINED CMA OLDS-DIDSBURY-THREE	SL LOCAL ROAD BEAVERDAM CREEK (WATERCRS-ST)	STANDARD BRIDGE	RV 2022 2022	1 14.0	14.0 9.0	28.0 49.0 62.0		100.0 86.8 30-04-2024		
01274 -1	NW SEC 28 TWP 35 RGE 3 W5M DICKSON RAVEN RIVER BRIDGE ON HIGHWAY 766, 7 KM SW OF DICKSON	CENTRAL REGION RED DEER CT RED DEER	Alberta Transportation (AIT) CMA18 RIMBEY-ROCKY MOUNTAIN	TH 766:08 C1 11.314 RAVEN RIVER (WATERCRS-ST)	MAJOR BRIDGE	RV 1908 1908	1 38.1	4.3 38.1	21.0 36.4 41.8		33.3 33.7 26-06-2024	4.6	4.9
01275 -1	NW SEC 26 TWP 32 RGE 27 W4M TORRINGTON SPRUCE CREEK BRIDGE ON LOCAL ROAD NEAR TORRINGTON	CENTRAL REGION HANNA CT KNEEHILL	KNEEHILL COUNTY UNDEFINED CMA OLDS-DIDSBURY-THREE	TT LOCAL ROAD SPRUCE CREEK (WATERCRS-ST)	STANDARD BRIDGE	RV 1978 1978	1 8.5	7.3 8.5 0.0	33.6 58.9 84.1		44.4 68.3 04-06-2020		2.8
01276 -1	NE SEC 15 TWP 30 RGE 23 W4M CARBON THREEHILLS CREEK BRIDGE ON LOCAL ROAD, 9 KM N OF CARBON	CENTRAL REGION HANNA CT KNEEHILL	KNEEHILL COUNTY UNDEFINED CMA OLDS-DIDSBURY-THREE	PT LOCAL ROAD THREEHILLS CREEK (WATERCRS-ST)	MAJOR BRIDGE	RV 1929 1929	1 27.4	5.6 27.4	16.8 20.0 23.7		50.0 34.5 30-11-2021		6.1
01277 -2	SW SEC 3 TWP 56 RGE 26 W4M MORINVILLE WABASH CREEK CULVERT ON PROVINCIAL HIGHWAY 642 NEAR MORINVILLE	NORTH CENTRAL REGION STONY PLAIN CT STURGEON	Alberta Transportation (AIT) CMA09 LAC STE. ANNE-PARKLAND	SSP 642:04 C1 3.485 TRIBUTARY TO STURGEON RIVER	BRIDGE CULV	RV 2004	1 1800.0	9.0 -5.0			77.8 77.5 10-10-2024		5.5
01279 -1	NW SEC 5 TWP 34 RGE 23 W4M TROCHU GHOSTPINE CREEK CULVERT ON HIGHWAY 21, 7 KM N OF TROCHU	CENTRAL REGION HANNA CT KNEEHILL	Alberta Transportation (AIT) CMA20 OLDS-DIDSBURY-THREE	RPA 21:16 C1 11.265 GHOSTPINE CREEK (WATERCRS-ST)	BRIDGE CULV	RV 2001	1 7106.0	12.1 6.0			55.6 65.7 09-03-2023		4.4
01280 -2	SE SEC 15 TWP 35 RGE 24 W4M ELNORA GHOSTPINE CREEK CULVERT ON LOCAL ROAD, 10 KM W OF ELNORA	CENTRAL REGION RED DEER CT RED DEER	RED DEER COUNTY UNDEFINED CMA INNISFAIL-SYLVAN LAKE	SP LOCAL ROAD GHOSTPINE CREEK (WATERCRS-ST)	BRIDGE CULV	RV 2014	1 3050.0	8.0 -5.0			100.0 90.5 29-08-2024		
01281 -1	SE SEC 17 TWP 29 RGE 3 W5M CREMONA DOGPOUND CREEK CULVERT ON LOCAL ROAD NEAR CREMONA	CENTRAL REGION RED DEER CT MOUNTAIN VIEW	MOUNTAIN VIEW COUNTY UNDEFINED CMA OLDS-DIDSBURY-THREE	MP LOCAL ROAD DOGPOUND CK (WATERCRS-NI)	BRIDGE CULV	RV 2000	1 2400.0	8.0 			44.4 56.7 25-05-2020		7.3
01282 -2	SW SEC 30 TWP 53 RGE 17 W4M MUNDARE BEAVERHILL CREEK BRIDGE ON LOCAL ROAD, 18 KM W OF MUNDARE	CENTRAL REGION VERMILION CT LAMONT	LAMONT COUNTY UNDEFINED CMA FORT SASKATCHEWAN-	MP:MP LOCAL ROAD BEAVERHILL CREEK (WATERCRS-ST)	BRIDGE CULV	RV 2023	2 2200.0	10.0 45.0			100.0 98.7 07-11-2023		
01283 -1	SE SEC 29 TWP 34 RGE 25 W4M HUXLEY THREEHILLS C BRIDGE ON LOCAL ROAD NEAR HUXLEY	CENTRAL REGION HANNA CT KNEEHILL	KNEEHILL COUNTY UNDEFINED CMA OLDS-DIDSBURY-THREE	PG LOCAL ROAD THREEHILLS CREEK (WATERCRS-ST)	STANDARD BRIDGE	RV 1953 1953	3 6.1	8.4 18.3 0.0	28.0 49.0 62.0		50.0 63.9 04-04-2023		3.0
01288 -1	SE SEC 18 TWP 18 RGE 27 W4M BRANT FRANK LAKE BRIDGE ON LOCAL ROAD NEAR BRANT	SOUTHERN REGION CALGARY CT FOOTHILLS	FOOTHILLS COUNTY UNDEFINED CMA LIVINGSTONE-MACLEOD	PG LOCAL ROAD TRIBUTARY TO LITTLE BOW RIVER	STANDARD BRIDGE	RV 1957 1957	1 8.5	7.3 8.5	28.0 49.0 62.0		38.9 63.1 01-12-2023		2.5
01290 -1	NW SEC 25 TWP 13 RGE 29 W4M STAVELY WATERCOURSE CULVERT ON LOCAL ROAD NEAR STAVELY	SOUTHERN REGION LETHBRIDGE MD WILLOW CREEK	M.D. OF WILLOW CREEK NO. UNDEFINED CMA LIVINGSTONE-MACLEOD	SP LOCAL ROAD TRIBUTARY TO WILLOW CREEK (WATERCRS-	BRIDGE CULV	RV 1959	1 1520.0	8.5 -40.0			55.6 40.7 17-04-2023		4.6
01291 -1	NW SEC 10 TWP 51 RGE 9 W4M MANNVILLE VERMILION RIVER BRIDGE ON LOCAL ROAD NEAR MANNVILLE	CENTRAL REGION VERMILION CT MINBURN	COUNTY OF MINBURN NO. 27 UNDEFINED CMA FORT SASKATCHEWAN-	SM LOCAL ROAD VERMILION RIVER (WATERCRS-ST)	STANDARD BRIDGE	RV 1985 1985	3 10.0	7.6 26.0 15.0	28.0 49.0 62.0		44.4 63.8 23-09-2023		2.9
01292 -1	SE SEC 13 TWP 54 RGE 14 W4M TWO HILLS VERMILION RIVER BRIDGE ON LOCAL ROAD NEAR TWO HILLS	CENTRAL REGION VERMILION CT TWO HILLS	COUNTY OF TWO HILLS NO. UNDEFINED CMA FORT SASKATCHEWAN-	TT LOCAL ROAD VERMILION RIVER (WATERCRS-ST)	STANDARD BRIDGE	RV 1964 1964	3 8.5	6.1 25.5 30.0	33.6 58.9 84.1		61.1 62.4 11-04-2024		5.2


		<div>Transportation Infrastructure Management System</div> <div>Bridge Structures Report</div> <div>All 'IN SERVICE' Structures - Sorted By: File Number</div>										2025/03/06		
														Page 41 of 772
BF	Legal Land Location Structure Name Location Description	Region District Municipality	Managed By CMA Constituency	Span Types Located On Located Over	Structure Type	Usage Yr Built Yr Supstr	No. Spans Pipes Max Span Length Max Pipe Dia	Clear Rdwy Nom Length Skew	Single (t) Semi (t) Train (t)	Stru Suff Insp	Rat. % Rat. % Date	Theor VCL On Meas VCL On	Deck Height Theor VCL Over Meas VCL Over	
01293 -1	NE SEC 9 TWP 21 RGE 23 W4M GLEICHEN BOW RIVER BRIDGE ON HIGHWAY 547, 13 KM S OF GLEICHEN	SOUTHERN REGION CALGARY SIKSIKA #146	Alberta Transportation (AIT) CMA30 CARDSTON-SIKSIKA	SSB, TH 547:04 C1 16.850 BOW RIVER (WATERCRS-ST)	MAJOR BRIDGE	RV 1977 1907	4 53.3	4.2 203.3			33.3 28.7 12-12-2024	4.3	8.5	
01294 -1	SE SEC 2 TWP 30 RGE 3 W5M CARSTAIRS WATERCOURSE BRIDGE ON PROVINCIAL HIGHWAY 766 NEAR CARSTAIRS	CENTRAL REGION RED DEER CT MOUNTAIN VIEW	Alberta Transportation (AIT) CMA28 OLDS-DIDSBURY-THREE	VS 766:04 C1 14.779 TRIBUTARY TO BEAVERDAM CREEK	STANDARD BRIDGE	RV 1974 1974	1 10.7	8.8 10.7 30.0	28.0 49.0 62.0	44.4 55.4 12-02-2022			2.7	
01295 -2	NW SEC 12 TWP 26 RGE 2 W5M BALZAC WEST NOSE CREEK BRIDGE ON HWY 772, 13 KM W OF BALZAC	SOUTHERN REGION CALGARY CT ROCKY VIEW	Alberta Transportation (AIT) CMA29 AIRDRIE-COCHRANE	SLC 772:02 C1 1.550 WEST NOSE CREEK (WATERCRS-ST)	MAJOR BRIDGE	RV 2017 2017	1 16.0	8.7 16.0 0.0	28.0 49.0 62.0	88.9 77.5 27-04-2022				
01299 -1	SW SEC 21 TWP 56 RGE 18 W4M LAMONT LIMESTONE CREEK BRIDGE ON LOCAL ROAD NEAR LAMONT	CENTRAL REGION VERMILION CT LAMONT	LAMONT COUNTY UNDEFINED CMA FORT SASKATCHEWAN-	PG LOCAL ROAD LIMESTONE CREEK (WATERCRS-ST)	STANDARD BRIDGE	RV 1959 1959	1 6.1	8.2 6.1	28.0 49.0 62.0	38.9 59.9 08-11-2023			3.2	
01301 -1	NW SEC 22 TWP 57 RGE 7 W5M SANGUDO LITTLE PAD RIVER BRIDGE ON LOCAL ROAD NEAR SANGUDO	NORTH CENTRAL REGION STONY PLAIN CT LAC STE. ANNE	LAC STE. ANNE COUNTY UNDEFINED CMA LAC STE. ANNE-PARKLAND	PA LOCAL ROAD LITTLE PADDLE RIVER (WATERCRS-ST)	STANDARD BRIDGE	RV 1953 1953	3 8.5	6.4 20.7		50.0 57.4 02-04-2020			4.6	
01302 -1	SE SEC 30 TWP 57 RGE 7 W5M ROCHFORT BR LITTLE PAD RIVER BRIDGE ON LOCAL ROAD NEAR ROCHFORT BR	NORTH CENTRAL REGION STONY PLAIN CT LAC STE. ANNE	LAC STE. ANNE COUNTY UNDEFINED CMA LAC STE. ANNE-PARKLAND	PG LOCAL ROAD LITTLE PADDLE RIVER (WATERCRS-ST)	STANDARD BRIDGE	RV 1952 1952	3 8.5	7.3 25.5	28.0 49.0 62.0	44.4 58.4 18-03-2024			6.1	
01303 -1	SE SEC 9 TWP 3 RGE 25 W4M CARDSTON LEE CREEK BRIDGE ON HIGHWAY 2, AT CARDSTON	SOUTHERN REGION LETHBRIDGE CARDSTON	Alberta Transportation (AIT) CMA25 CARDSTON-SIKSIKA	CS 2:02 C1 24.284 LEE CREEK (WATERCRS-ST)	MAJOR BRIDGE	RV 1953 1953	5 13.4	11.0 60.4 30.0	28.0 49.0 62.0	38.9 46.1 23-11-2023			4.9	
01304 -1	NW SEC 10 TWP 56 RGE 20 W4M BRUDERHEIM BEAVERHILL C BRIDGE ON LOCAL ROAD NEAR BRUDERHEIM	CENTRAL REGION VERMILION CT LAMONT	LAMONT COUNTY UNDEFINED CMA FORT SASKATCHEWAN-	HC LOCAL ROAD BEAVERHILL CREEK (WATERCRS-ST)	STANDARD BRIDGE	RV 1969 1969	3 8.5	7.3 25.5 30.0	30.1 52.8 75.4	44.4 62.1 09-11-2020			7.0	
01305 -1	NW SEC 31 TWP 57 RGE 16 W4M ANDREW EGG CREEK BRIDGE ON LOCAL ROAD NEAR ANDREW	CENTRAL REGION VERMILION CT LAMONT	LAMONT COUNTY UNDEFINED CMA FORT SASKATCHEWAN-	TT LOCAL ROAD EGG CREEK (WATERCRS-ST)	STANDARD BRIDGE	RV 1957 1957	1 8.5	6.1 8.5 0.0	28.2 49.4 70.5	50.0 62.7 21-07-2021			3.7	
01306 -1	SW SEC 23 TWP 50 RGE 10 W4M MINBURN BIRCH CREEK BRIDGE ON LOCAL ROAD NEAR MINBURN	CENTRAL REGION VERMILION CT MINBURN	COUNTY OF MINBURN NO. 27 UNDEFINED CMA FORT SASKATCHEWAN-	HC LOCAL ROAD BIRCH CREEK (WATERCRS-ST)	STANDARD BRIDGE	RV 1965 1965	1 6.1	8.2 6.1 0.0	28.0 49.0 65.5	33.3 59.6 23-01-2024			2.1	
01308 -2	SE SEC 14 TWP 17 RGE 2 W5M PEKISKO STIMSON CREEK BRIDGE ON PROVINCIAL HIGHWAY 540, 17 KM SE OF LONGVIEW	SOUTHERN REGION CALGARY CT FOOTHILLS	Alberta Transportation (AIT) CMA27 LIVINGSTONE-MACLEOD	SLW 540:02 C1 4.817 STIMSON CREEK (WATERCRS-ST)	STANDARD BRIDGE	RV 2017 2017	3 12.0	8.9 28.0	28.0 49.0 62.0	100.0 80.4 18-10-2022				
01309 -2	SW SEC 4 TWP 54 RGE 21 W4M ARDROSSAN ROSS CREEK CULVERT ON LOCAL ROAD, 16 KM NE OF ARDROSSAN	NORTH CENTRAL REGION STONY PLAIN CT STRATHCONA	STRATHCONA COUNTY UNDEFINED CMA FORT SASKATCHEWAN-	MP;MP LOCAL ROAD ROSS CREEK (WATERCRS-ST)	BRIDGE CULV	RV 2024	2 2700.0	8.0		100.0 97.2 12-08-2024				
01310 -2	SE SEC 13 TWP 33 RGE 25 W4M TROCHU THREEHILLS C BRIDGE ON LOCAL ROAD NEAR TROCHU	CENTRAL REGION HANNA CT KNEEHILL	KNEEHILL COUNTY CMA20 OLDS-DIDSBURY-THREE	HC LOCAL ROAD THREEHILLS CREEK (WATERCRS-ST)	STANDARD BRIDGE	RV 2012 2012	3 8.5	7.2 25.5	30.1 52.8 75.4	77.8 70.9 04-04-2023				
01312 -1	NE SEC 22 TWP 22 RGE 3 W5M PRIDDIS FISH CREEK BRIDGE ON LOCAL ROAD, AT N BOUNDARY OF PRIDDIS	SOUTHERN REGION CALGARY CT FOOTHILLS	FOOTHILLS COUNTY UNDEFINED CMA BANFF-KANANASKIS	SCC LOCAL ROAD FISH CREEK (WATERCRS-ST)	MAJOR BRIDGE	RV 1997 1997	5 14.4	8.5 71.4 45.0	28.0 49.0 62.0	72.2 65.6 19-11-2021			4.9	
01314 -1	NW SEC 3 TWP 22 RGE 3 W5M PRIDDIS FISH CREEK CULVERT ON LOCAL ROAD, 6 KM SW OF PRIDDIS	SOUTHERN REGION CALGARY CT FOOTHILLS	FOOTHILLS COUNTY UNDEFINED CMA BANFF-KANANASKIS	RPE LOCAL ROAD FISH CREEK (WATERCRS-ST)	BRIDGE CULV	RV 1995	1 6488.0	10.0		88.9 89.2 01-02-2018			8.7	
01318 -1	SW SEC 23 TWP 46 RGE 26 W4M WETASKIWIN BIGSTONE CREEK BRIDGE ON LOCAL ROAD NEAR WETASKIWIN	CENTRAL REGION RED DEER CT WETASKIWIN	COUNTY OF WETASKIWIN NO. UNDEFINED CMA MASKWACIS-WETASKIWIN	HC LOCAL ROAD BIGSTONE CREEK (WATERCRS-ST)	STANDARD BRIDGE	RV 1968 1968	1 10.1	7.3 10.1 0.0	30.9 49.4 70.4	61.1 69.3 02-04-2024			3.0	
01319 -1	SW SEC 31 TWP 45 RGE 25 W4M BRIGHTVIEW MASKWA CREEK BRIDGE ON LOCAL ROAD NEAR BRIGHTVIEW	CENTRAL REGION RED DEER CT WETASKIWIN	COUNTY OF WETASKIWIN NO. UNDEFINED CMA MASKWACIS-WETASKIWIN	PA LOCAL ROAD MASKWA CREEK (WATERCRS-ST)	STANDARD BRIDGE	RV 1951 1951	2 6.1	6.4 12.2 0.0	24.0 40.0 54.0	50.0 50.8 05-11-2024			3.0	
01320 -2	SW SEC 14 TWP 46 RGE 27 W4M FALUN FALUN CREEK CULVERT ON LOCAL ROAD NEAR FALUN	CENTRAL REGION RED DEER CT WETASKIWIN	COUNTY OF WETASKIWIN NO. UNDEFINED CMA MASKWACIS-WETASKIWIN	MP;MP LOCAL ROAD FALUN CREEK (WATERCRS-ST)	BRIDGE CULV	RV 2002	2 1600.0	7.0		55.6 68.8 02-04-2024			2.5	
01321 -1	NW SEC 31 TWP 45 RGE 23 W4M WETASKIWIN WATERCOURSE BRIDGE ON LOCAL ROAD NEAR WETASKIWIN	CENTRAL REGION RED DEER CT WETASKIWIN	COUNTY OF WETASKIWIN NO. UNDEFINED CMA MASKWACIS-WETASKIWIN	HC LOCAL ROAD WEILLER CREEK (WATERCRS-ST)	STANDARD BRIDGE	RV 1968 1968	2 6.1	7.3 12.2 -30.0	28.0 49.0 65.5	50.0 65.4 27-10-2022			3.0	
01322 -1	NE SEC 22 TWP 22 RGE 3 W5M PRIDDIS FISH CREEK CULVERT ON LOCAL ROAD, AT N BOUNDARY OF PRIDDIS	SOUTHERN REGION CALGARY CT FOOTHILLS	FOOTHILLS COUNTY UNDEFINED CMA BANFF-KANANASKIS	RPE LOCAL ROAD FISH CREEK (WATERCRS-ST)	BRIDGE CULV	RV 1986	1 7963.0	8.8 -30.0		77.8 84.1 28-06-2023			6.0	
01323 -2	SW SEC 1 TWP 46 RGE 24 W4M WETASKIWIN WATERCOURSE CULVERT ON LOCAL ROAD, 6 KM SW OF WETASKIWIN	CENTRAL REGION RED DEER CT WETASKIWIN	COUNTY OF WETASKIWIN NO. UNDEFINED CMA MASKWACIS-WETASKIWIN	MP;MP LOCAL ROAD WEILLER CREEK (WATERCRS-ST)	BRIDGE CULV	RV 2019	2 2200.0	9.0		100.0 94.4 13-04-2024				


		<div>Transportation Infrastructure Management System</div> <div>Bridge Structures Report</div> <div>All 'IN SERVICE' Structures - Sorted By: File Number</div>										2025/03/06	
												Page 42 of 772	
BF	Legal Land Location Structure Name Location Description	Region District Municipality	Managed By CMA Constituency	Span Types Located On Located Over	Structure Type	Usage Yr Built Yr Supstr	No. Spans Pipes Max Span Length Max Pipe Dia	Clear Rdwy Nom Length Skew	Single (t) Semi (t) Train (t)	Stru Suff Insp	Rat. % Rat. % Date	Theor VCL On Meas VCL On	Deck Height Theor VCL Over Meas VCL Over
01324 -1	SE SEC 18 TWP 45 RGE 27 W4M FALUN PIGEON CREEK CULVERT ON LOCAL ROAD NEAR FALUN	CENTRAL REGION RED DEER CT WETASKIWIN	COUNTY OF WETASKIWIN NO. UNDEFINED CMA MASKWACIS-WETASKIWIN	SPE;MP;SPE LOCAL ROAD PIGEON LAKE CREEK (WATERCRS-ST)	BRIDGE CULV	RV 1966	3 2200.0	8.2 30.0		55.6 61.5 13-10-2020			3.7
01325 -2	NW SEC 8 TWP 45 RGE 27 W4M FALUN PIGEON CREEK CULVERT ON LOCAL ROAD, 14 KM SW OF FALUN	CENTRAL REGION RED DEER CT WETASKIWIN	COUNTY OF WETASKIWIN NO. UNDEFINED CMA MASKWACIS-WETASKIWIN	SP LOCAL ROAD PIGEON LAKE CREEK (WATERCRS-ST)	BRIDGE CULV	RV 2015	1 3990.0	8.0 -30.0		55.6 76.7 13-10-2020			
01326 -1	NW SEC 5 TWP 45 RGE 27 W4M FALUN PIGEON CREEK CULVERT ON LOCAL ROAD NEAR FALUN	CENTRAL REGION RED DEER CT WETASKIWIN	COUNTY OF WETASKIWIN NO. UNDEFINED CMA MASKWACIS-WETASKIWIN	SPE LOCAL ROAD PIGEON LAKE CREEK (WATERCRS-ST)	BRIDGE CULV	RV 1966	1 3675.0	8.5 0.0		22.2 39.2 06-11-2024			12.8
01327 -2	SW SEC 35 TWP 37 RGE 9 W4M CORONATION RIBSTONE CREEK BRIDGE ON LOCAL ROAD, 35 KM NE OF CORONATION	CENTRAL REGION HANNA CT PAINTEARTH	COUNTY OF PAINTEARTH NO. UNDEFINED CMA DRUMHELLER-STETTTLER	WG LOCAL ROAD RIBSTONE CREEK (WATERCRS-ST)	MAJOR BRIDGE	RV 2014 2014	1 25.0	4.2 25.0 0.0		72.2 50.4 07-11-2024			
01328 -1	NW SEC 31 TWP 48 RGE 16 W4M HOLDEN WATERCOURSE CULVERT ON LOCAL ROAD NEAR HOLDEN	CENTRAL REGION VERMILION CT BEAVER	BEAVER COUNTY UNDEFINED CMA CAMROSE	MP LOCAL ROAD TRIBUTARY TO WASKWEI CK (WATERCRS-ST)	BRIDGE CULV	RV 1983	1 2000.0	7.8 45.0		33.3 49.7 01-10-2024			3.5
01329 -2	NW SEC 19 TWP 53 RGE 14 W5M NITON JUNCTION JANUARY CREEK CULVERT ON LOCAL ROAD, 22 KM W OF NITON JUNCTION	NORTH CENTRAL REGION EDSON CT YELLOWHEAD	YELLOWHEAD COUNTY UNDEFINED CMA WEST YELLOWHEAD	MP LOCAL ROAD JANUARY CREEK (WATERCRS-ST)	BRIDGE CULV	RV 2015	1 2200.0	8.5		77.8 77.2 30-06-2023			
01330 -1	SW SEC 29 TWP 25 RGE 1 W5M CALGARY W NOSE CREEK BRIDGE ON PANORAMA ROAD NW IN CALGARY	SOUTHERN REGION CALGARY CALGARY	CALGARY UNDEFINED CMA CALGARY-NORTH	TT LOCAL ROAD WEST NOSE CREEK (WATERCRS-ST)	STANDARD BRIDGE	RV 1985 1985	3 8.5	6.1 20.7		66.0 52.3 31-05-1990			4.9
01331 -2	SE SEC 2 TWP 17 RGE 29 W4M CAYLEY MOSQUITO CREEK BRIDGE ON LOCAL ROAD, 22 KM S OF HIGH RIVER	SOUTHERN REGION CALGARY CT FOOTHILLS	FOOTHILLS COUNTY UNDEFINED CMA LIVINGSTONE-MACLEOD	SC LOCAL ROAD MOSQUITO CREEK (WATERCRS-ST)	STANDARD BRIDGE	RV 2004 2004	3 12.0	8.6 36.0	28.0 49.0 62.0	50.0 62.9 15-09-2020			
01334 -1	SW SEC 35 TWP 6 RGE 30 W4M PINCHER CREE TRIBUTARY TO PINCHER CREEK CULVERT ON HIGHWAY 6, 1 KM N OF PINCHER CREEK	SOUTHERN REGION LETHBRIDGE MD PINCHER CREEK	Alberta Transportation (AIT) CMA26 LIVINGSTONE-MACLEOD	BP 6:04 C1 47.145 TRIBUTARY TO PINCHER CREEK	BRIDGE CULV	RV 1959	1 1820.0	11.2		66.7 61.0 25-04-2023			3.4
01335 -1	SW SEC 15 TWP 54 RGE 14 W4M TWO HILLS SPRING CREEK BRIDGE ON LOCAL ROAD NEAR TWO HILLS	CENTRAL REGION VERMILION CT TWO HILLS	COUNTY OF TWO HILLS NO. UNDEFINED CMA FORT SASKATCHEWAN-	HH LOCAL ROAD TRIBUTARY TO VERMILION RIVER	STANDARD BRIDGE	RV 1961 1961	3 8.5	7.3 20.7 -30.0	28.0 49.0 62.5	33.3 52.0 11-04-2024			4.0
01336 -1	SE SEC 28 TWP 16 RGE 28 W4M NANTON MOSQUITO CREEK BRIDGE ON LOCAL ROAD, 2 KM N OF NANTON	SOUTHERN REGION LETHBRIDGE MD WILLOW CREEK	M.D. OF WILLOW CREEK NO. UNDEFINED CMA LIVINGSTONE-MACLEOD	SM LOCAL ROAD MOSQUITO CREEK (WATERCRS-ST)	STANDARD BRIDGE	RV 1988 1988	3 11.0	7.6 27.0	28.0 49.0 62.0	88.9 77.6 18-03-2022			5.1
01338 -1	NW SEC 29 TWP 49 RGE 6 W4M VERMILION GRIZZLY BEAR CREEK CULVERT ON LOCAL ROAD, 9 KM S OF VERMILION	CENTRAL REGION VERMILION CT VERMILION RIVER	COUNTY OF VERMILION UNDEFINED CMA VERMILION-LLOYDMINSTER-	MP LOCAL ROAD GRIZZLY BEAR CREEK (WATERCRS-ST)	BRIDGE CULV	RV 1986	1 3000.0	8.0 -5.0		33.3 50.3 06-09-2022			14.5
01340 -1	NE SEC 7 TWP 46 RGE 22 W4M GWYNNE BATTLE RIVER BRIDGE ON LOCAL ROAD, 5 KM SE OF GWYNNE	CENTRAL REGION RED DEER CT WETASKIWIN	COUNTY OF WETASKIWIN NO. UNDEFINED CMA MASKWACIS-WETASKIWIN	PM LOCAL ROAD BATTLE RIVER (WATERCRS-ST)	MAJOR BRIDGE	RV 1972 1972	3 18.3	8.2 54.9		66.7 64.6 15-09-2022			9.8
01342 -1	SE SEC 30 TWP 24 RGE 4 W5M COCHRANE JUMPINGPOUND CREEK BRIDGE ON LOCAL ROAD, 18 KM SW OF COCHRANE	SOUTHERN REGION CALGARY CT ROCKY VIEW	ROCKY VIEW COUNTY UNDEFINED CMA BANFF-KANANASKIS	TH LOCAL ROAD JUMPINGPOUND CREEK (WATERCRS-ST)	MAJOR BRIDGE	RV 1964 1930	1 45.7	4.9 45.7 0.0	15.6 23.5 26.7	55.6 35.2 01-03-2022	4.3		4.6
01343 -2	SW SEC 4 TWP 41 RGE 25 W4M LACOMBE WATERCOURSE CULVERT ON LOCAL ROAD NEAR LACOMBE	CENTRAL REGION RED DEER CT LACOMBE	LACOMBE COUNTY UNDEFINED CMA LACOMBE-PONOKA	MP LOCAL ROAD 2ND ORDER TRIBUTARY TO PARLBY CREEK	BRIDGE CULV	RV 2009	1 1500.0	7.5		77.8 82.8 17-06-2021			
01344 -1	NW SEC 7 TWP 53 RGE 27 W4M STONY PLAIN WATERCOURSE BRIDGE ON LOCAL ROAD NEAR STONY PLAIN	NORTH CENTRAL REGION STONY PLAIN CT PARKLAND	PARKLAND COUNTY UNDEFINED CMA LAC STE. ANNE-PARKLAND	HC LOCAL ROAD TRIBUTARY TO ATIM CREEK (WATERCRS-ST)	STANDARD BRIDGE	RV 1962 1962	1 6.1	7.3 6.1	28.0 49.0 65.5	33.3 56.7 02-07-2024			3.0
01345 -2	SW SEC 4 TWP 54 RGE 21 W4M ARDROSSAN ROSS CREEK 3 CULVERT ON LOCAL ROAD NEAR ARDROSSAN	NORTH CENTRAL REGION STONY PLAIN CT STRATHCONA	STRATHCONA COUNTY UNDEFINED CMA FORT SASKATCHEWAN-	MP LOCAL ROAD TRIBUTARY TO ROSS CK (WATERCRS-ST)	BRIDGE CULV	RV 2005	1 2000.0	8.0 -20.0		77.8 77.6 24-06-2021			
01348 -1	SW SEC 3 TWP 8 RGE 2 W5M LUNDBRECK CONNELLY CREEK CULVERT ON LOCAL ROAD NEAR LUNDBRECREEK	SOUTHERN REGION LETHBRIDGE MD PINCHER CREEK	M.D. OF PINCHER CREEK NO. UNDEFINED CMA LIVINGSTONE-MACLEOD	SP LOCAL ROAD CONNELLY CREEK (WATERCRS-ST)	BRIDGE CULV	RV 1969	1 3000.0	8.2 30.0		44.4 48.1 03-05-2024			8.3
01349 -1	SW SEC 15 TWP 11 RGE 3 W4M IRVINE GROS VENTRE CREEK CULVERT ON HIGHWAY 41, 10 KM SW OF IRVINE	SOUTHERN REGION LETHBRIDGE CT CYPRESS	Alberta Transportation (AIT) CMA23 CYPRESS-MEDICINE HAT	RPE 41:04 C1 28.544 GROS VENTRE CREEK (WATERCRS-ST)	BRIDGE CULV	RV 1981	1 5977.0	11.0		55.6 57.9 31-01-2024			9.4
01354 -1	SW SEC 25 TWP 15 RGE 27 W4M PARKLAND BEA MOSQUITO CREEK BRIDGE ON LOCAL ROAD, 7 KM NE OF PARKLAND	SOUTHERN REGION LETHBRIDGE MD WILLOW CREEK	M.D. OF WILLOW CREEK NO. UNDEFINED CMA LIVINGSTONE-MACLEOD	SC LOCAL ROAD MOSQUITO CREEK (WATERCRS-ST)	STANDARD BRIDGE	RV 1991 1991	3 12.0	8.0 36.0	28.0 49.0 62.0	88.9 78.0 22-03-2022			8.0
01355 -1	SW SEC 3 TWP 51 RGE 25 W4M EDMONTON (B454) WHITEMUD CREEK BRIDGE ON LOCAL ROAD, 9 KM E OF DEVON	NORTH CENTRAL REGION STONY PLAIN EDMONTON	EDMONTON UNDEFINED CMA EDMONTON-SOUTH WEST	SC LOCAL ROAD WHITEMUD CREEK (WATERCRS-ST)	STANDARD BRIDGE	RV 1994 1994	3 10.0	8.0 30.0	28.0 49.0 62.0	66.7 68.5 31-05-2023			6.0


		Transportation Infrastructure Management System Bridge Structures Report All 'IN SERVICE' Structures - Sorted By: File Number										2025/03/06			
														Page 43 of 772	
BF	Legal Land Location Structure Name Location Description	Region District Municipality	Managed By CMA Constituency	Span Types Located On Located Over	Structure Type	Usage Yr Built Yr Supstr	No. Spans Pipes Max Span Length Max Pipe Dia	Clear Rdwy Nom Length Skew	Single (t) Semi (t) Train (t)	Stru Suff Insp	Rat. % Rat. % Date	Theor VCL On Meas VCL On	Deck Height Theor VCL Over Meas VCL Over		
01358 -1	NW SEC 5 TWP 38 RGE 27 W4M RED DEER WASKASOO CREEK BRIDGE ON LOCAL ROAD NEAR RED DEER	CENTRAL REGION RED DEER CT RED DEER	RED DEER COUNTY UNDEFINED CMA INNISFAIL-SYLVAN LAKE	SM LOCAL ROAD WASKASOO CREEK (WATERCRS-ST)	STANDARD BRIDGE	RV 1980 1980	1 10.0	8.8 10.0 0.0	28.0 49.0 62.0		27.8 44.0 20-10-2023		3.7		
01359 -2	SE SEC 6 TWP 38 RGE 27 W4M RED DEER WASKASOO CREEK BRIDGE ON LOCAL ROAD, 10 KM SW OF RED DEER	CENTRAL REGION RED DEER CT RED DEER	RED DEER COUNTY UNDEFINED CMA INNISFAIL-SYLVAN LAKE	SL LOCAL ROAD WASKASOO CREEK (WATERCRS-ST)	STANDARD BRIDGE	RV 2020 2020	1 14.0	8.9 14.0	28.0 49.0 62.0		100.0 80.0 01-10-2020				
01360 -2	NW SEC 21 TWP 56 RGE 19 W4M LAMONT WATERCOURSE CULVERT ON HIGHWAY 831, 8 KM N OF LAMONT	CENTRAL REGION VERMILION CT LAMONT	Alberta Transportation (AIT) CMA14 FORT SASKATCHEWAN-	MP 831:04 C1 11.344 TRIBUTARY TO NORTH SASKATCHEWAN	BRIDGE CULV	RV 2004	1 2400.0	10.0			77.8 77.1 24-01-2024		3.2		
01364 -2	SE SEC 16 TWP 56 RGE 19 W4M STAR WATERCOURSE CULVERT ON LOCAL ROAD NEAR STAR	CENTRAL REGION VERMILION CT LAMONT	LAMONT COUNTY UNDEFINED CMA FORT SASKATCHEWAN-	MP LOCAL ROAD TRIBUTARY TO NORTH SASKATCHEWAN	BRIDGE CULV	RV 1997	1 1600.0	9.9 15.0			77.8 78.6 08-11-2023		3.1		
01366 -2	SW SEC 1 TWP 38 RGE 24 W4M DELBURNE GAETZ CREEK CULVERT ON HIGHWAY 595, 8 KM NW OF DELBURNE	CENTRAL REGION RED DEER CT RED DEER	Alberta Transportation (AIT) CMA19 INNISFAIL-SYLVAN LAKE	SP 595:02 C1 29.619 GAETZ CREEK (WATERCRS-ST)	BRIDGE CULV	RV 2007	1 3360.0	11.8 20.0			88.9 80.5 09-11-2023				
01367 -1	NE SEC 29 TWP 7 RGE 25 W4M FORT MACLEOD WATERCOURSE CULVERT ON PROVINCIAL HIGHWAY 2 NEAR FORT MACLEOD	SOUTHERN REGION LETHBRIDGE MD WILLOW CREEK	Alberta Transportation (AIT) CMA26 LIVINGSTONE-MACLEOD	MP:MP 2:06 C1 13.683 TRIBUTARY TO BELLY RIVER (WATERCRS-ST)	BRIDGE CULV	RV 1988	2 2200.0	11.8			77.8 67.4 25-11-2023		3.4		
01375 -1	SW SEC 4 TWP 43 RGE 27 W4M PONOKA WATERCOURSE CULVERT ON PROVINCIAL HIGHWAY 53 NEAR PONOKA	CENTRAL REGION RED DEER CT PONOKA	Alberta Transportation (AIT) CMA17 LACOMBE-PONOKA	MP:MP 53:06 C1 25.032 3ND ORDER TRIBUTARY TO BATTLE RIVER	BRIDGE CULV	RV 1990	2 1200.0	12.0			55.6 43.0 22-10-2024		4.7		
01379 -1	NW SEC 34 TWP 54 RGE 22 W4M FORT SASK WATERCOURSE CULVERT ON LOCAL ROAD NEAR FORT SASK	NORTH CENTRAL REGION STONY PLAIN FORT SASKATCHEWAN	FORT SASKATCHEWAN UNDEFINED CMA FORT SASKATCHEWAN-	RPP LOCAL ROAD TRIBUTARY TO ROSS CREEK (WATERCRS-ST)	BRIDGE CULV	RV 1981	1 2591.0	13.5			55.6 57.3 05-06-2018		2.0		
01380 -1	NW SEC 12 TWP 57 RGE 3 W5M RICH VALLEY WATERCOURSE CULVERT ON LOCAL ROAD NEAR RICH VALLEY	NORTH CENTRAL REGION STONY PLAIN CT LAC STE. ANNE	LAC STE. ANNE COUNTY UNDEFINED CMA LAC STE. ANNE-PARKLAND	SPE LOCAL ROAD TRIBUTARY TO MACDONALD CREEK	BRIDGE CULV	RV 1967	1 2433.0	7.3			66.7 62.6 03-11-2020		4.6		
01381 -1	SW SEC 8 TWP 42 RGE 17 W4M DONALDA WATERCOURSE CULVERT ON LOCAL ROAD NEAR DONALDA	CENTRAL REGION HANNA CT STETTTLER	COUNTY OF STETTTLER NO. 6 UNDEFINED CMA DRUMHELLER-STETTTLER	SP LOCAL ROAD TRIBUTARY TO BATTLE RIVER (WATERCRS-	BRIDGE CULV	RV 1952	1 2100.0	6.8 0.0			33.3 33.4 30-01-2023				
01383 -1	NW SEC 22 TWP 59 RGE 24 W4M CLYDE REDWATER RIVER BRIDGE ON LOCAL ROAD NEAR CLYDE	NORTH CENTRAL REGION ATHABASCA CT WESTLOCK	WESTLOCK COUNTY UNDEFINED CMA ATHABASCA-BARRHEAD-	TT LOCAL ROAD REDWATER RIVER (WATERCRS-ST)	STANDARD BRIDGE	RV 1950 1950	3 6.1	6.1 18.3	28.0 49.0 65.9		50.0 58.5 20-07-2021		4.3		
01384 -2	SW SEC 5 TWP 34 RGE 2 W5M OLDS TRAIL CREEK BRIDGE ON LOCAL ROAD, 20 KM NW OF OLDS	CENTRAL REGION RED DEER CT MOUNTAIN VIEW	MOUNTAIN VIEW COUNTY UNDEFINED CMA OLDS-DIDSBURY-THREE	SLW LOCAL ROAD TRAIL CREEK (WATERCRS-ST)	STANDARD BRIDGE	RV 2018 2018	1 6.0	8.9 6.0 0.0			94.4 81.1 30-05-2023				
01385 -1	SW SEC 28 TWP 34 RGE 2 W5M BOWDEN OLDS CREEK BRIDGE ON HWY 587, 14 KM W OF BOWDEN	CENTRAL REGION RED DEER CT RED DEER	Alberta Transportation (AIT) CMA19 INNISFAIL-SYLVAN LAKE	PG 587:02 C1 29.922 OLDS CREEK (WATERCRS-ST)	STANDARD BRIDGE	RV 1958 1958	2 6.1	9.1 12.2	28.0 49.0 62.0		44.4 51.9 03-08-2021		3.0		
01386 -1	NW SEC 29 TWP 39 RGE 17 W4M BOTH A BIGKNIFE CREEK CULVERT ON LOCAL ROAD NEAR BOTH A	CENTRAL REGION HANNA CT STETTTLER	COUNTY OF STETTTLER NO. 6 UNDEFINED CMA DRUMHELLER-STETTTLER	MP:MP LOCAL ROAD BIGKNIFE CREEK (WATERCRS-ST)	BRIDGE CULV	RV 2001	2 3000.0	7.5 30.0			33.3 46.6 17-10-2024		3.4		
01387 -1	SE SEC 29 TWP 39 RGE 17 W4M GADSBY BIGKNIFE CREEK BRIDGE ON LOCAL ROAD NEAR GADSBY	CENTRAL REGION HANNA CT STETTTLER	COUNTY OF STETTTLER NO. 6 UNDEFINED CMA DRUMHELLER-STETTTLER	PG LOCAL ROAD BIGKNIFE CREEK (WATERCRS-ST)	STANDARD BRIDGE	RV 1959 1959	3 6.1	8.2 18.3	28.0 49.0 62.0		44.4 64.2 17-10-2024		4.0		
01388 -1	NW SEC 2 TWP 40 RGE 18 W4M RED WILLOW REDWILLOW CREEK BRIDGE ON LOCAL ROAD NEAR RED WILLOW	CENTRAL REGION HANNA CT STETTTLER	COUNTY OF STETTTLER NO. 6 UNDEFINED CMA DRUMHELLER-STETTTLER	PG LOCAL ROAD REDWILLOW CREEK (WATERCRS-ST)	STANDARD BRIDGE	RV 1953 1953	1 8.5	6.4 8.5	28.0 49.0 62.0		44.4 58.7 11-05-2022		4.0		
01390 -1	NW SEC 31 TWP 9 RGE 29 W4M FORT MACLEOD CATTLEPASS CULVERT ON LOCAL ROAD NEAR FORT MACLEOD	SOUTHERN REGION LETHBRIDGE MD WILLOW CREEK	M.D. OF WILLOW CREEK NO. UNDEFINED CMA LIVINGSTONE-MACLEOD	TP LOCAL ROAD TRAIL-ANIMAL OVER SP	STANDARD BRIDGE	SP 1963 1963	1 2.7	7.3 2.7			38.9 34.4 25-09-2019		2.4		
01392 -1	SW SEC 1 TWP 54 RGE 18 W4M HILLIARD BEAVERHILL C BRIDGE ON LOCAL ROAD NEAR HILLIARD	CENTRAL REGION VERMILION CT LAMONT	LAMONT COUNTY UNDEFINED CMA FORT SASKATCHEWAN-	HC LOCAL ROAD BEAVERHILL CREEK (WATERCRS-ST)	STANDARD BRIDGE	RV 1967 1967	1 8.5	7.3 8.5 0.0	30.1 52.8 75.4		72.2 77.7 12-11-2020		2.4		
01393 -1	SW SEC 34 TWP 51 RGE 23 W4M SHERWOOD PAR MILL CREEK CULVERT ON LOCAL ROAD NEAR SHERWOOD PAR	NORTH CENTRAL REGION STONY PLAIN CT STRATHCONA	STRATHCONA COUNTY UNDEFINED CMA STRATHCONA-SHERWOOD	MP LOCAL ROAD MILL CREEK (WATERCRS-ST)	BRIDGE CULV	RV 1997	1 2400.0	10.5			77.8 78.2 03-03-2022		2.8		
01394 -2	SE SEC 16 TWP 19 RGE 25 W4M HERRONTON WEST ARROWWOOD CREEK BRIDGE ON LOCAL ROAD, 6 KM SE OF HERRONTON	SOUTHERN REGION LETHBRIDGE CT VULCAN	VULCAN COUNTY UNDEFINED CMA CARDSTON-SIKSIKA	SC LOCAL ROAD WEST ARROWWOOD CREEK (WATERCRS-ST)	STANDARD BRIDGE	RV 2004 2004	2 12.0	8.9 24.0	28.0 49.0 62.0		77.8 75.4 21-06-2023		4.6		
01395 -1	SE SEC 13 TWP 20 RGE 25 W4M MOSSLEIGH WEST ARROWWOOD CREEK BRIDGE ON LOCAL ROAD, 4 KM S OF MOSSLEIGH	SOUTHERN REGION LETHBRIDGE CT VULCAN	VULCAN COUNTY UNDEFINED CMA CARDSTON-SIKSIKA	HC LOCAL ROAD WEST ARROWWOOD CREEK (WATERCRS-ST)	STANDARD BRIDGE	RV 1966 1966	3 8.5	8.2 25.5	30.1 52.8 75.4		44.4 65.3 15-11-2022		4.0		


		Transportation Infrastructure Management System										2025/03/06	
		Bridge Structures Report											
		All 'IN SERVICE' Structures - Sorted By: File Number											
Page 44 of 772													
BF	Legal Land Location Structure Name Location Description	Region District Municipality	Managed By CMA Constituency	Span Types Located On Located Over	Structure Type	Usage Yr Built Yr Supstr	No. Spans Pipes Max Span Length Max Pipe Dia	Clear Rdwy Nom Length Skew	Single (t) Semi (t) Train (t)	Stru Suff Insp	Rat. % Rat. % Date	Theor VCL On Meas VCL On	Deck Height Theor VCL Over Meas VCL Over
01396 -1	SW SEC 11 TWP 20 RGE 25 W4M FARROW WEST ARROWWOOD CREEK BRIDGE ON LOCAL ROAD, 8 KM SW OF MOSSLEIGH	SOUTHERN REGION LETHBRIDGE CT VULCAN	VULCAN COUNTY UNDEFINED CMA CARDSTON-SIKSIKA	SC LOCAL ROAD WEST ARROWWOOD CREEK (WATERCRS-ST)	STANDARD BRIDGE	RV 1994 1994	3 12.0	8.0 28.0	28.0 49.0 62.0	66.7 61.1 29-06-2023			6.1
01402 -1	SE SEC 35 TWP 37 RGE 14 W4M CASTOR CASTOR CREEK BRIDGE ON HIGHWAY 599, AT E BOUNDARY OF CASTOR	CENTRAL REGION HANNA CT PAINTEARTH	Alberta Transportation (AIT) CMA21 DRUMHELLER-STETTLER	RB 599:02 C1 1.318 CASTOR CREEK (WATERCRS-ST)	MAJOR BRIDGE	RV 1957 1957	2 24.4	7.3 48.8	69.6 85.5 102.6	50.0 71.9 09-04-2022			12.5
01404 -2	SE SEC 4 TWP 42 RGE 27 W4M MORNINGSIDE WATERCOURSE BRIDGE ON HWY 604, 14 KM W OF MORNINGSIDE	CENTRAL REGION RED DEER CT PONOKA	Alberta Transportation (AIT) CMA17 LACOMBE-PONOKA	MP 604:02 C1 6.163 TRIBUTARY TO WHELP BROOK (WATERCRS-	BRIDGE CULV	RV 2023	1 2200.0	10.7 -15.0		100.0 91.0 03-10-2023			
01406 -1	NW SEC 27 TWP 46 RGE 25 W4M BRIGHTVIEW BIGSTONE CREEK BRIDGE ON LOCAL ROAD NEAR BRIGHTVIEW	CENTRAL REGION RED DEER CT WETASKIWIN	COUNTY OF WETASKIWIN NO. UNDEFINED CMA MASKWACIS-WETASKIWIN	HC LOCAL ROAD BIGSTONE CREEK (WATERCRS-ST)	STANDARD BRIDGE	RV 1965 1965	1 10.1	7.3 10.1	30.9 49.4 70.4	55.6 67.3 29-10-2024			3.0
01407 -1	SW SEC 9 TWP 57 RGE 23 W4M CORONADO WATERCOURSE CULVERT ON LOCAL ROAD NEAR CORONADO	NORTH CENTRAL REGION STONY PLAIN CT STURGEON	STURGEON COUNTY UNDEFINED CMA MORINVILLE-ST. ALBERT	SPE;MP LOCAL ROAD TRIBUTARY TO STURGEON RIVER	BRIDGE CULV	RV 1958	2 1496.0	7.1 -45.0		44.4 55.6 04-07-2023			4.3
01408 -1	SW SEC 30 TWP 4 RGE 27 W4M HILL SPRING ENV IRRIGATION CANAL BRIDGE ON LOCAL ROAD NEAR HILL SPRING	SOUTHERN REGION LETHBRIDGE CT CARDSTON	Alberta Transportation (AIT) UNDEFINED CMA CARDSTON-SIKSIKA	SC LOCAL ROAD ENV - IRRIGATION C (WATERCRS-IC)	STANDARD BRIDGE	IC 1993 1993	3 10.0	7.2 30.0 -30.0	28.0 49.0 62.0	83.3 79.9 09-06-2022			4.6
01409 -1	SE SEC 6 TWP 31 RGE 23 W4M THREE HILLS THREEHILLS CREEK BRIDGE ON HIGHWAY 21, 10 KM S OF THREE HILLS	CENTRAL REGION HANNA CT KNEEHILL	Alberta Transportation (AIT) CMA20 OLDS-DIDSBURY-THREE	PO 21:14 C1 26.447 THREEHILLS CREEK (WATERCRS-ST)	MAJOR BRIDGE	RV 1957 1957	2 25.9	10.4 51.8	40.4 49.4 63.5	44.4 47.7 08-03-2023			7.6
01410 -1	SW SEC 14 TWP 5 RGE 28 W4M BROCKET WATERCOURSE CULVERT ON LOCAL ROAD NEAR BROCKET	SOUTHERN REGION LETHBRIDGE MD PINCHER CREEK	M.D. OF PINCHER CREEK NO. UNDEFINED CMA LIVINGSTONE-MACLEOD	MPE LOCAL ROAD 2ND ORDER TRIBUTARY TO WATERTON	BRIDGE CULV	RV 1958	1 1502.0	8.4 40.0		44.4 60.3 28-06-2023			2.7
01413 -2	SW SEC 4 TWP 39 RGE 23 W4M HAYNES HAYNES CREEK CULVERT ON LOCAL ROAD, 14 KM E OF HAYNES	CENTRAL REGION RED DEER CT LACOMBE	LACOMBE COUNTY UNDEFINED CMA LACOMBE-PONOKA	SP LOCAL ROAD HAYNES CREEK (WATERCRS-ST)	BRIDGE CULV	RV 2022	1 3670.0	8.0 -25.0		100.0 97.9 07-10-2022			
01415 -2	SW SEC 30 TWP 39 RGE 23 W4M ALIX STONE CREEK CULVERT ON LOCAL ROAD, 11 KM SW OF ALIX	CENTRAL REGION RED DEER CT LACOMBE	LACOMBE COUNTY UNDEFINED CMA LACOMBE-PONOKA	MP LOCAL ROAD STONE CREEK (WATERCRS-ST)	BRIDGE CULV	RV 2020	1 2700.0	8.0 30.0		100.0 98.8 23-09-2020			
01416 -1	NW SEC 18 TWP 39 RGE 24 W4M HAYNES WATERCOURSE CULVERT ON LOCAL ROAD NEAR HAYNES	CENTRAL REGION RED DEER CT LACOMBE	LACOMBE COUNTY UNDEFINED CMA LACOMBE-PONOKA	MP LOCAL ROAD TRIBUTARY TO HAYNES CREEK (WATERCRS-	BRIDGE CULV	RV 1998	1 2000.0	7.3		77.8 66.8 17-11-2023			1.8
01417 -1	SE SEC 30 TWP 39 RGE 24 W4M HAYNES HAYNES CREEK BRIDGE ON LOCAL ROAD NEAR HAYNES	CENTRAL REGION RED DEER CT LACOMBE	LACOMBE COUNTY UNDEFINED CMA LACOMBE-PONOKA	PG LOCAL ROAD HAYNES CREEK (WATERCRS-ST)	STANDARD BRIDGE	RV 1956 1956	1 8.5	6.4 8.5 0.0	28.0 49.0 62.0	55.6 59.0 18-06-2021			2.7
01418 -1	NE SEC 9 TWP 39 RGE 24 W4M HAYNES HAYNES CREEK BRIDGE ON LOCAL ROAD NEAR HAYNES	CENTRAL REGION RED DEER CT LACOMBE	LACOMBE COUNTY UNDEFINED CMA LACOMBE-PONOKA	HC LOCAL ROAD HAYNES CREEK (WATERCRS-ST)	STANDARD BRIDGE	RV 1973 1973	3 6.1	10.1 18.3	28.0 49.0 65.5	33.3 57.3 18-11-2023			3.0
01419 -1	SW SEC 5 TWP 41 RGE 24 W4M CLIVE WATERCOURSE BRIDGE ON LOCAL ROAD NEAR CLIVE	CENTRAL REGION RED DEER CT LACOMBE	LACOMBE COUNTY UNDEFINED CMA LACOMBE-PONOKA	HC LOCAL ROAD TRIBUTARY TO PARLBY CREEK (WATERCRS-	STANDARD BRIDGE	RV 1969 1969	3 8.5	7.3 20.7	28.0 49.0 65.5	55.6 65.5 17-11-2023			4.9
01420 -1	NE SEC 16 TWP 54 RGE 26 W4M VILLENEUVE STURGEON RIVER BRIDGE ON LOCAL ROAD, 3 KM NE OF VILLENEUVE	NORTH CENTRAL REGION STONY PLAIN CT STURGEON	STURGEON COUNTY UNDEFINED CMA LAC STE. ANNE-PARKLAND	WG LOCAL ROAD STURGEON RIVER (WATERCRS-ST)	MAJOR BRIDGE	RV 1990 1990	3 16.0	9.0 42.0	28.0 49.0 62.0	72.2 68.9 10-09-2024			7.1
01421 -1	NW SEC 7 TWP 23 RGE 22 W4M GLEICHEN WATERCOURSE CULVERT ON PROVINCIAL HIGHWAY 1 NEAR GLEICHEN	SOUTHERN REGION CALGARY CT WHEATLAND	Alberta Transportation (AIT) CMA30 CARDSTON-SIKSIKA	SP-CP 1:14 L1 23.227, 1:14 R1 23.190 TRIBUTARY TO CROWFOOT CREEK	BRIDGE CULV	RV 1984	1 1360.0	26.0 -20.0		77.8 73.4 17-07-2024			2.3
01422 -1	SW SEC 1 TWP 59 RGE 26 W4M VIMY WATERCOURSE CULVERT ON LOCAL ROAD NEAR VIMY	NORTH CENTRAL REGION ATHABASCA CT WESTLOCK	WESTLOCK COUNTY UNDEFINED CMA ATHABASCA-BARRHEAD-	FP LOCAL ROAD TRIBUTARY TO REDWATER RIVER	BRIDGE CULV	RV 1972	1 1474.0	9.8 30.0		44.4 61.4 20-07-2021			2.1
01423 -1	SW SEC 29 TWP 40 RGE 23 W4M TEES PARLBY CREEK BRIDGE ON HWY 50, 12 KM W OF MIRROR	CENTRAL REGION RED DEER CT LACOMBE	Alberta Transportation (AIT) CMA20 LACOMBE-PONOKA	PG 50:02 C1 1.674 PARLBY CREEK (WATERCRS-ST)	STANDARD BRIDGE	RV 1959 1959	3 6.1	9.1 18.3	28.0 49.0 62.0	38.9 54.7 16-02-2024			3.4
01425 -1	SW SEC 1 TWP 29 RGE 28 W4M CROSSFIELD CARSTAIRS CREEK CULVERT ON HIGHWAY 791, 15 KM E OF CROSSFIELD	SOUTHERN REGION CALGARY CT ROCKY VIEW	Alberta Transportation (AIT) CMA29 OLDS-DIDSBURY-THREE	RPA 791:06 C1 6.550 CARSTAIRS CREEK (WATERCRS-ST)	BRIDGE CULV	RV 1984	1 5491.0	8.8 -45.0		77.8 75.0 28-04-2022			6.7
01426 -1	NE SEC 21 TWP 2 RGE 16 W4M MILK RIVER MILK RIVER BRIDGE ON PROVINCIAL HIGHWAY 501, AT S BDY OF MILK RIVER	SOUTHERN REGION LETHBRIDGE MILK RIVER	Alberta Transportation (AIT) CMA24 TABER-WARNER	PO 501:06 C1 0.374 MILK RIVER (WATERCRS-ST)	MAJOR BRIDGE	RV 1958 1958	3 21.3	13.4 63.9	35.6 49.0 62.0	55.6 56.3 22-08-2023			6.1
01426 N-2	NE SEC 21 TWP 2 RGE 16 W4M MILK RIVER MILK RIVER BRIDGE ON PROVINCIAL HIGHWAY 4, AT S BDY OF MILK RIVER	SOUTHERN REGION LETHBRIDGE CT WARNER	Alberta Transportation (AIT) CMA24 TABER-WARNER	WG 4:02 R1 19.478 MILK RIVER (WATERCRS-ST)	MAJOR BRIDGE	RV 2008 2009	2 35.0	13.0 70.0	28.0 49.0 62.0	72.2 65.9 22-08-2023			


		<div>Transportation Infrastructure Management System</div> <div>Bridge Structures Report</div> <div>All 'IN SERVICE' Structures - Sorted By: File Number</div>										2025/03/06	
												Page 45 of 772	
BF	Legal Land Location Structure Name Location Description	Region District Municipality	Managed By CMA Constituency	Span Types Located On Located Over	Structure Type	Usage Yr Built Yr Supstr	No. Spans Pipes Max Span Length Max Pipe Dia	Clear Rdwy Nom Length Skew	Single (t) Semi (t) Train (t)	Stru Suff Insp	Rat. % Rat. % Date	Theor VCL On Meas VCL On	Deck Height Theor VCL Over Meas VCL Over
01426 -S3	NE SEC 21 TWP 2 RGE 16 W4M MILK RIVER MILK RIVER BRIDGE ON PROVINCIAL HIGHWAY 4, AT S BDY OF MILK RIVER	SOUTHERN REGION LETHBRIDGE CT WARNER	Alberta Transportation (AIT) CMA24 TABER-WARNER	WG 4:02 L1 19.613 MILK RIVER (WATERCRS-ST)	MAJOR BRIDGE	RV 2008 2009	2 35.0	13.0 70.0	28.0 49.0 62.0		72.2 65.9 22-08-2023		
01427 -1	SW SEC 17 TWP 2 RGE 28 W4M MOUNTAIN VIEW BELLY RIVER BRIDGE ON HIGHWAY 5, 8 KM W OF MOUNTAIN VIEW	SOUTHERN REGION LETHBRIDGE CT CARDSTON	Alberta Transportation (AIT) CMA25 CARDSTON-SIKSIKA	PO 5:02 C1 7.655 BELLY RIVER (WATERCRS-ST)	MAJOR BRIDGE	RV 1957 1957	4 24.7	8.5 98.2	28.0 49.0 62.0		38.9 41.0 14-05-2023		12.8
01427 BGL-2	SW SEC 17 TWP 2 RGE 28 W4M BELLY RIVER BRIDGE ON HIGHWAY 5, 8 KM W OF MOUNTAIN VIEW	SOUTHERN REGION LETHBRIDGE CT CARDSTON	Alberta Transportation (AIT) CMA25 CARDSTON-SIKSIKA	BELLY RIVER (WATERCRS-ST)	GUIDE BANK	1957							
01428 -1	SE SEC 5 TWP 29 RGE 27 W4M ACME ROSEBUD RIVER BRIDGE ON LOCAL ROAD NEAR ACME	CENTRAL REGION RED DEER CT MOUNTAIN VIEW	MOUNTAIN VIEW COUNTY UNDEFINED CMA OLDS-DIDSBURY-THREE	HC LOCAL ROAD ROSEBUD RIVER (WATERCRS-ST)	STANDARD BRIDGE	RV 1967 1967	3 11.6	7.3 34.8 15.0	35.3 57.6 82.2		50.0 68.9 09-07-2024		6.4
01429 -1	SW SEC 15 TWP 48 RGE 17 W4M RYLEY HOLDEN DRAIN BRIDGE ON LOCAL ROAD NEAR RYLEY	CENTRAL REGION VERMILION CT BEAVER	BEAVER COUNTY UNDEFINED CMA CAMROSE	TT LOCAL ROAD 3RD ORDER TRIBUTARY TO VERMILION	STANDARD BRIDGE	RV 1963 1963	1 4.9	6.1 4.9 0.0	30.4 53.2 75.9		55.6 66.5 25-10-2020		2.4
01430 -1	SW SEC 34 TWP 30 RGE 28 W4M NEAPOLIS WATERCOURSE BRIDGE ON LOCAL ROAD NEAR NEAPOLIS	CENTRAL REGION RED DEER CT MOUNTAIN VIEW	MOUNTAIN VIEW COUNTY UNDEFINED CMA OLDS-DIDSBURY-THREE	PG LOCAL ROAD TRIBUTARY TO LONEPINE CREEK	STANDARD BRIDGE	RV 1965 1965	1 6.1	8.2 6.1 30.0	28.0 49.0 62.0		61.1 65.3 09-02-2021		3.5
01431 -2	SW SEC 8 TWP 54 RGE 23 W4M EDMONTON (B043) WATERCOURSE CULVERT ON LOCAL ROAD NEAR EDMONTON	NORTH CENTRAL REGION STONY PLAIN EDMONTON	EDMONTON UNDEFINED CMA EDMONTON-MANNING	MP LOCAL ROAD HORSEHILLS CREEK (WATERCRS-ST)	BRIDGE CULV	RV 2004	1 1800.0	8.0			77.8 69.6 23-11-2022		
01432 -1	SW SEC 4 TWP 32 RGE 4 W5M WESTWARD HO LITTLE RED DEER RIVER BRIDGE ON LOCAL ROAD, 10 KM S OF WESTWARD HO	CENTRAL REGION RED DEER CT MOUNTAIN VIEW	MOUNTAIN VIEW COUNTY UNDEFINED CMA RIMBEY-ROCKY MOUNTAIN	RB LOCAL ROAD LITTLE RED DEER RIVER (WATERCRS-ST)	MAJOR BRIDGE	RV 1963 1963	3 22.9	7.9 59.5			50.0 65.0 13-08-2022		7.9
01436 -2	NW SEC 4 TWP 40 RGE 1 W5M BENTLEY RAINY CREEK CULVERT ON LOCAL ROAD, 1 KM SW OF BENTLEY	CENTRAL REGION RED DEER CT LACOMBE	LACOMBE COUNTY UNDEFINED CMA RIMBEY-ROCKY MOUNTAIN	SP LOCAL ROAD RAINY CREEK (WATERCRS-ST)	BRIDGE CULV	RV 2021	1 3670.0	8.0 -20.0			100.0 98.6 26-11-2021		
01437 -1	SW SEC 18 TWP 40 RGE 1 W5M BENTLEY RAINY CREEK BRIDGE ON LOCAL ROAD NEAR BENTLEY	CENTRAL REGION RED DEER CT LACOMBE	LACOMBE COUNTY UNDEFINED CMA RIMBEY-ROCKY MOUNTAIN	HC LOCAL ROAD RAINY CREEK (WATERCRS-ST)	STANDARD BRIDGE	RV 1966 1966	1 6.1	7.3 6.1	28.0 49.0 65.5		44.4 60.2 31-10-2023		2.4
01439 -1	SW SEC 26 TWP 40 RGE 2 W5M BENTLEY RAINY CREEK CULVERT ON PROVINCIAL HIGHWAY 12 NEAR BENTLEY	CENTRAL REGION RED DEER CT LACOMBE	Alberta Transportation (AIT) CMA18 RIMBEY-ROCKY MOUNTAIN	SPE 12:06 C1 21.416 RAINY CREEK (WATERCRS-ST)	BRIDGE CULV	RV 1985	1 2123.0	9.0			66.7 65.9 14-11-2024		8.0
01440 -1	SE SEC 25 TWP 45 RGE 23 W4M GWYNNE BATTLE RIVER BRIDGE ON LOCAL ROAD, 10 KM S OF GWYNNE	CENTRAL REGION RED DEER CT WETASKIWIN	COUNTY OF WETASKIWIN NO. UNDEFINED CMA MASKWACIS-WETASKIWIN	TH LOCAL ROAD BATTLE RIVER (WATERCRS-ST)	MAJOR BRIDGE	RV 1914 1914	1 45.7	5.1 45.7 0.0	25.5 40.0 47.7		44.4 38.5 29-01-2024	4.9	7.6
01441 -1	SW SEC 26 TWP 40 RGE 2 W5M BENTLEY RAINY CREEK CULVERT ON LOCAL ROAD NEAR BENTLEY	CENTRAL REGION RED DEER CT LACOMBE	LACOMBE COUNTY UNDEFINED CMA RIMBEY-ROCKY MOUNTAIN	SP LOCAL ROAD RAINY CREEK (WATERCRS-ST)	BRIDGE CULV	RV 1980	1 2433.0	7.7 -32.0			55.6 57.1 09-06-2020		6.9
01442 -1	SW SEC 31 TWP 17 RGE 1 W5M PEKISKO CATTLEPASS CULVERT ON PROVINCIAL HIGHWAY 540 NEAR PEKISKO	SOUTHERN REGION CALGARY CT FOOTHILLS	Alberta Transportation (AIT) CMA27 LIVINGSTONE-MACLEOD	MP 540:02 C1 10.268 TRAIL-ANIMAL OVER SP	BRIDGE CULV	SP 1994	1 2300.0	9.5			88.9 80.5 18-10-2022		3.8
01443 -1	SW SEC 3 TWP 40 RGE 1 W5M BENTLEY RAINY CREEK CULVERT ON PROVINCIAL HIGHWAY 20 NEAR BENTLEY	CENTRAL REGION RED DEER CT LACOMBE	Alberta Transportation (AIT) CMA19 RIMBEY-ROCKY MOUNTAIN	SP 20:02 C1 14.421 RAINY CREEK (WATERCRS-ST)	BRIDGE CULV	RV 1961	1 3658.0	9.6			77.8 73.4 10-03-2023		5.5
01445 -1	SE SEC 3 TWP 25 RGE 1 W5M Palmer McKnight Boulevard Over Nose Creek in NE Calgary	SOUTHERN REGION CALGARY CALGARY	CALGARY UNDEFINED CMA CALGARY-KLEIN	FC LOCAL ROAD NOSE CREEK (WATERCRS-ST)	MAJOR BRIDGE	RV 1964 1964	1 30.5	16.2 30.5					
01447 -1	NW SEC 27 TWP 40 RGE 1 W5M BENTLEY WATERCOURSE CULVERT ON PROVINCIAL HIGHWAY 20 NEAR BENTLEY	CENTRAL REGION RED DEER CT LACOMBE	Alberta Transportation (AIT) CMA18 RIMBEY-ROCKY MOUNTAIN	CPP;CPP 20:04 C1 1.281 TRIBUTARY TO BLINDMAN RIVER	BRIDGE CULV	RV 1953	2 914.0	12.2 37.0			55.6 50.5 28-01-2024		8.5
01448 -1	SW SEC 8 TWP 40 RGE 1 W5M BENTLEY RAINY CREEK BRIDGE ON LOCAL ROAD NEAR BENTLEY	CENTRAL REGION RED DEER CT LACOMBE	LACOMBE COUNTY UNDEFINED CMA RIMBEY-ROCKY MOUNTAIN	SM LOCAL ROAD RAINY CREEK (WATERCRS-ST)	STANDARD BRIDGE	RV 1983 1983	1 10.0	7.6 10.0	28.0 49.0 62.0		66.7 72.8 26-11-2021		3.1
01450 -1	SE SEC 2 TWP 22 RGE 29 W4M OKOTOKS SNAKE CREEK CULVERT ON LOCAL ROAD NEAR OKOTOKS	SOUTHERN REGION CALGARY CT FOOTHILLS	FOOTHILLS COUNTY UNDEFINED CMA HIGHWOOD	MP LOCAL ROAD TRIBUTARY TO BOW RIVER (WATERCRS-ST)	BRIDGE CULV	RV 1990	1 2400.0	9.0 -10.0			88.9 67.2 31-10-2022		4.2
01451 -2	NW SEC 10 TWP 15 RGE 28 W4M NANTON PINE COULEE CULVERT ON LOCAL ROAD NEAR NANTON	SOUTHERN REGION LETHBRIDGE MD WILLOW CREEK	M.D. OF WILLOW CREEK NO. UNDEFINED CMA LIVINGSTONE-MACLEOD	MP LOCAL ROAD PINE CREEK (WATERCRS-ST)	BRIDGE CULV	RV 2002	1 2000.0	9.0 30.0			88.9 90.4 13-11-2024		4.6
01452 -1	NW SEC 27 TWP 28 RGE 1 W5M CROSSFIELD NOSE CREEK CULVERT ON LOCAL ROAD NEAR CROSSFIELD	SOUTHERN REGION CALGARY CT ROCKY VIEW	ROCKY VIEW COUNTY UNDEFINED CMA OLDS-DIDSBURY-THREE	MP LOCAL ROAD TRIBUTARY TO NOSE CREEK (WATERCRS-ST)	BRIDGE CULV	RV 1997	1 2200.0	8.6 -15.0			88.9 85.4 18-06-2021		5.3


		Transportation Infrastructure Management System										2025/03/06			
		Bridge Structures Report													
		All 'IN SERVICE' Structures - Sorted By: File Number													
														Page 46 of 772	
BF	Legal Land Location Structure Name Location Description	Region District Municipality	Managed By CMA Constituency	Span Types Located On Located Over	Structure Type	Usage Yr Built Yr Supstr	No. Spans Pipes Max Span Length Max Pipe Dia	Clear Rdwy Nom Length Skew	Single (t) Semi (t) Train (t)	Stru Suff Insp	Rat. % Rat. % Date	Theor VCL On Meas VCL On	Deck Height Theor VCL Over Meas VCL Over		
01454 -2	NW SEC 12 TWP 41 RGE 4 W5M LEEDALE MEDICINE RIVER BRIDGE ON LOCAL ROAD, 8 KM S OF LEEDALE	CENTRAL REGION RED DEER CT LACOMBE	LACOMBE COUNTY UNDEFINED CMA RIMBEY-ROCKY MOUNTAIN	SL LOCAL ROAD MEDICINE RIVER (WATERCRS-ST)	STANDARD BRIDGE	RV 2024 2024	3 14.0	8.0 38.0 0.0	28.0 49.0 62.0	100.0 78.8 03-05-2024					
01455 -1	NW SEC 23 TWP 28 RGE 2 W5M CROSSFIELD MCPHERSON CO CULVERT ON LOCAL ROAD NEAR CROSSFIELD	SOUTHERN REGION CALGARY CT ROCKY VIEW	ROCKY VIEW COUNTY UNDEFINED CMA AIRDRIE-COCHRANE	RPP LOCAL ROAD WRITING CK (WATERCRS-ST)	BRIDGE CULV	RV 1956	1 1842.0	8.4		55.6 52.7 28-06-2021			3.7		
01456 -1	SW SEC 34 TWP 50 RGE 17 W4M RYLEY TRIBUTARY TO BEAVERHILL CREEK BRIDGE ON HIGHWAY 854, 7 KMN OF RYLEY	CENTRAL REGION VERMILION CT BEAVER	Alberta Transportation (AIT) CMA14 CAMROSE	VS 854:06 C1 7.912 TRIBUTARY TO BEAVERHILL CREEK	STANDARD BRIDGE	RV 1959 1976	1 6.1	8.8 6.1	28.0 49.0 62.0	33.3 50.3 22-11-2022			3.4		
01457 -1	SW SEC 27 TWP 57 RGE 7 W5M SANGUDO WATERCOURSE CULVERT ON LOCAL ROAD NEAR SANGUDO	NORTH CENTRAL REGION STONY PLAIN CT LAC STE. ANNE	LAC STE. ANNE COUNTY UNDEFINED CMA LAC STE. ANNE-PARKLAND	SP LOCAL ROAD TRIBUTARY TO LITTLE PADDLE RIVER	BRIDGE CULV	RV 1953	1 1800.0	4.5		77.8 65.6 19-10-2020			2.4		
01459 -1	NW SEC 18 TWP 42 RGE 11 W4M HARDISTY GOOSE CREEK BRIDGE ON LOCAL ROAD NEAR HARDISTY	CENTRAL REGION VERMILION CT FLAGSTAFF	FLAGSTAFF COUNTY UNDEFINED CMA CAMROSE	HC LOCAL ROAD TRIBUTARY TO IRON CREEK (WATERCRS-ST)	STANDARD BRIDGE	RV 1963 1963	1 8.5	7.3 8.5	30.1 52.8 75.4	33.3 58.8 17-02-2023			2.4		
01461 -2	SW SEC 3 TWP 10 RGE 3 W4M ELKWATER TRIBUTARY TO ROSS CREEK CULVERT ON HIGHWAY 41, 16 KM N OF ELKWATER	SOUTHERN REGION LETHBRIDGE CT CYPRESS	Alberta Transportation (AIT) CMA23 CYPRESS-MEDICINE HAT	SP 41:04 C1 15.745 TRIBUTARY TO ROSS CREEK (WATERCRS-ST)	BRIDGE CULV	RV 2006	1 3440.0	8.0 0.0		33.3 51.4 31-01-2024					
01462 -2	NW SEC 3 TWP 10 RGE 3 W4M ELKWATER 2ND ORDER TRIBUTARY TO ROSS CREEK CULVERT ON HIGHWAY 41, 16 KM N OF	SOUTHERN REGION LETHBRIDGE CT CYPRESS	Alberta Transportation (AIT) CMA23 CYPRESS-MEDICINE HAT	MP 41:04 C1 16.418 2ND ORDER TRIBUTARY TO ROSS CREEK	BRIDGE CULV	RV 2006	1 1600.0	8.0 25.0		88.9 84.3 31-01-2024					
01468 -1	SE SEC 13 TWP 49 RGE 19 W4M Round Hill AMISK CREEK BRIDGE ON LOCAL ROAD NEAR KINGMAN	CENTRAL REGION VERMILION CT BEAVER	BEAVER COUNTY UNDEFINED CMA CAMROSE	HC LOCAL ROAD AMISK CREEK (WATERCRS-ST)	STANDARD BRIDGE	RV 1966 1966	1 6.1	8.2 6.1	28.0 49.0 65.5	44.4 67.6 01-12-2023			2.4		
01469 -1	SE SEC 6 TWP 53 RGE 22 W4M BREMNER WATERCOURSE CULVERT ON LOCAL ROAD NEAR BREMNER	NORTH CENTRAL REGION STONY PLAIN CT STRATHCONA	STRATHCONA COUNTY UNDEFINED CMA STRATHCONA-SHERWOOD	MP;MP LOCAL ROAD TRIBUTARY TO OLDMAN CREEK (WATERCRS-	BRIDGE CULV	RV 1968	2 1800.0	9.0 -45.0		55.6 61.9 16-08-2021			2.8		
01475 -1	SW SEC 27 TWP 25 RGE 1 W5M BEDDINGTON WATERCOURSE CULVERT ON LOCAL ROAD NEAR BEDDINGTON	SOUTHERN REGION CALGARY CALGARY	CALGARY UNDEFINED CMA CALGARY-NORTH	SP LOCAL ROAD BEDDINGTON CREEK (WATERCRS-ST)	BRIDGE CULV	RV 1960	1 1500.0	7.3			7.6				
01476 -1	SW SEC 34 TWP 25 RGE 1 W5M BEDDINGTON WATERCOURSE CULVERT ON LOCAL ROAD NEAR BEDDINGTON	SOUTHERN REGION CALGARY CALGARY	CALGARY UNDEFINED CMA CALGARY-NORTH	SP LOCAL ROAD TRIBUTARY TO BEDDINGTON CREEK	BRIDGE CULV	RV 1960	1 1500.0	7.3		77.0 66.6 22-10-1987			4.6		
01477 -2	SW SEC 2 TWP 41 RGE 25 W4M CLIVE WATERCOURSE BRIDGE ON LOCAL ROAD, 6 KM NW OF CLIVE	CENTRAL REGION RED DEER CT LACOMBE	LACOMBE COUNTY UNDEFINED CMA LACOMBE-PONOKA	MP;MP LOCAL ROAD 2ND ORDER TRIBUTARY TO PARLBY CREEK	BRIDGE CULV	RV 2021	2 2200.0	8.0 25.0		100.0 98.6 25-11-2021					
01478 -1	SE SEC 26 TWP 24 RGE 28 W4M CHESTERMERE WID IRRIGATION CANAL BRIDGE ON LOCAL ROAD NEAR CONRICH	SOUTHERN REGION CALGARY CT ROCKY VIEW	ROCKY VIEW COUNTY UNDEFINED CMA CHESTERMERE-	HC LOCAL ROAD WID - IRRIGATION C (WATERCRS-IC)	STANDARD BRIDGE	IC 1974 1974	2 6.1	7.3 12.2	28.0 49.0 65.5	38.9 57.8 25-02-2021			3.0		
01479 -1	SW SEC 25 TWP 15 RGE 29 W4M NANTON NANTON CREEK CULVERT ON LOCAL ROAD NEAR NANTON	SOUTHERN REGION LETHBRIDGE MD WILLOW CREEK	M.D. OF WILLOW CREEK NO. UNDEFINED CMA LIVINGSTONE-MACLEOD	MP LOCAL ROAD NANTON CREEK (WATERCRS-ST)	BRIDGE CULV	RV 1990	1 2400.0	8.0 35.0		77.8 73.1 04-06-2024			7.2		
01481 W-1	NE SEC 23 TWP 71 RGE 6 W6M GRANDE PRAIR BEAR RIVER BRIDGE ON 99TH AVE, AT GRANDE PRAIRIE	PEACE REGION GRANDE PRAIRIE GRANDE PRAIRIE	GRANDE PRAIRIE UNDEFINED CMA GRANDE PRAIRIE	PO LOCAL ROAD BEAR RIVER (WATERCRS-ST)	MAJOR BRIDGE	RV 1959 1959	2 19.8	14.3 39.6		44.4 55.8 21-06-2022			6.1		
01482 -1	NW SEC 30 TWP 11 RGE 1 W4M WALSH 2ND ORDER TRIBUTARY TO MACKAY CREEK CULVERT ON HIGHWAY 1, 7 KM W OF WALSH	SOUTHERN REGION LETHBRIDGE CT CYPRESS	Alberta Transportation (AIT) CMA23 CYPRESS-MEDICINE HAT	MP-BP 1:22 L1 37.566, 1:22 R1 37.585 2ND ORDER TRIBUTARY TO MACKAY CREEK	BRIDGE CULV	RV 1952	1 1520.0	26.0 -28.0		33.3 43.3 01-06-2024			3.0		
01483 -1	SE SEC 26 TWP 11 RGE 2 W4M IRVINE TRIBUTARY TO MACKAY CREEK CULVERT ON HIGHWAY 1, 7 KM E OF IRVINE	SOUTHERN REGION LETHBRIDGE CT CYPRESS	Alberta Transportation (AIT) CMA23 CYPRESS-MEDICINE HAT	RPE 1:22 R1 35.581, 1:22 L1 35.575 TRIBUTARY TO MACKAY CREEK (WATERCRS-	BRIDGE CULV	RV 1992	1 3648.0	26.0 -16.0		77.8 70.5 01-06-2024			4.2		
01484 -1	NE SEC 27 TWP 11 RGE 2 W4M IRVINE 2ND ORDER TRIBUTARY TO MACKAY CREEK CULVERT ON HIGHWAY 1, 4 KM E OF IRVINE	SOUTHERN REGION LETHBRIDGE CT CYPRESS	Alberta Transportation (AIT) CMA23 CYPRESS-MEDICINE HAT	MP-BP 1:22 L1 33.425, 1:22 R1 33.431 2ND ORDER TRIBUTARY TO MACKAY CREEK	BRIDGE CULV	RV 1952	1 2000.0	26.0		33.3 41.4 01-06-2024			3.3		
01485 -1	SW SEC 27 TWP 50 RGE 9 W4M MINBURN BIRCH CREEK BRIDGE ON LOCAL ROAD NEAR MINBURN	CENTRAL REGION VERMILION CT MINBURN	COUNTY OF MINBURN NO. 27 UNDEFINED CMA FORT SASKATCHEWAN-	SM LOCAL ROAD BIRCH CREEK (WATERCRS-ST)	STANDARD BRIDGE	RV 1985 1985	1 6.0	7.6 6.0 0.0	28.0 49.0 62.0	44.4 58.7 23-09-2023			2.9		
01486 -2	SW SEC 17 TWP 56 RGE 26 W4M ALCOMDALE TRIBUTARY TO RIVIERE QUI BARRE BRIDGE ON HIGHWAY 44, 6 KM S OF ALCOMDALE	NORTH CENTRAL REGION STONY PLAIN CT STURGEON	Alberta Transportation (AIT) CMA09 LAC STE. ANNE-PARKLAND	SP 44:00 C1 30.490 TRIBUTARY TO RIVIERE QUI BARRE	BRIDGE CULV	RV 2002	1 3360.0	12.2		77.8 74.5 28-08-2023			3.5		
01487 -2	SW SEC 32 TWP 56 RGE 26 W4M ALCOMDALE TRIBUTARY TO RIVIERE QUI BARRE CULVERT ON HIGHWAY 44,1 KM SOUTH OF	NORTH CENTRAL REGION STONY PLAIN CT STURGEON	Alberta Transportation (AIT) CMA09 LAC STE. ANNE-PARKLAND	MP 44:00 C1 36.029 TRIBUTARY TO RIVIERE QUI BARRE	BRIDGE CULV	RV 2002	1 2000.0	12.9 -31.0		77.8 74.5 28-08-2023			3.1		


		Transportation Infrastructure Management System										2025/03/06			
		Bridge Structures Report													
		All 'IN SERVICE' Structures - Sorted By: File Number													
														Page 47 of 772	
BF	Legal Land Location Structure Name Location Description	Region District Municipality	Managed By CMA Constituency	Span Types Located On Located Over	Structure Type	Usage Yr Built Yr Supstr	No. Spans Pipes Max Span Length Max Pipe Dia	Clear Rdwy Nom Length Skew	Single (t) Semi (t) Train (t)	Stru Suff Insp	Rat. % Rat. % Date	Theor VCL On Meas VCL On	Deck Height Theor VCL Over Meas VCL Over		
01488 -2	NE SEC 30 TWP 37 RGE 2 W5M BENALTO WATERCOURSE BRIDGE ON LOCAL ROAD, 15 KM S OF BENALTO	CENTRAL REGION RED DEER CT RED DEER	RED DEER COUNTY UNDEFINED CMA RIMBEY-ROCKY MOUNTAIN	SLW LOCAL ROAD TRIBUTARY TO MEDICINE RIVER	STANDARD BRIDGE	RV 2018 2018	3 8.0	8.9 19.8 0.0	28.0 49.0 62.0		100.0 83.1 08-12-2023				
01491 -1	NW SEC 36 TWP 40 RGE 16 W4M FORESTBURG BATTLE RIVER BRIDGE ON HWY 855, 19 KM SW OF FORESTBURG	CENTRAL REGION VERMILION CT FLAGSTAFF	Alberta Transportation (AIT) CMA21 CAMROSE	CBC 855:06 C1 23.635 BATTLE RIVER (WATERCRS-ST)	MAJOR BRIDGE	RV 1991 1991	3 32.0	9.2 78.0	28.0 49.0 62.0		55.6 56.4 27-11-2022		13.4		
01493 -2	SE SEC 29 TWP 44 RGE 23 W4M HOBBEMA BATTLE RIVER BRIDGE ON HIGHWAY 611, 12 KM SE OF HOBBEMA	CENTRAL REGION RED DEER SAMSON #137	Alberta Transportation (AIT) CMA17 MASKWACIS-WETASKIWIN	WG 611:04 C1 11.175 BATTLE RIVER (WATERCRS-ST)	MAJOR BRIDGE	RV 2007 2007	3 21.4	8.2 45.4 30.0	28.0 49.0 62.0		77.8 69.3 09-05-2022				
01496 -1	SE SEC 3 TWP 34 RGE 3 W5M MOUND LITTLE RED DEER RIVER BRIDGE ON HIGHWAY 766, 6 KM E OF EAGLE HILL	CENTRAL REGION RED DEER CT MOUNTAIN VIEW	Alberta Transportation (AIT) CMA29 OLDS-DIDSBURY-THREE	PT, TT 766:06 C1 24.699 LITTLE RED DEER RIVER (WATERCRS-ST)	MAJOR BRIDGE	RV 1970 1970	4 30.5	7.3 51.2	28.0 49.0 62.0		27.8 34.6 13-09-2023		6.1		
01497 -1	SW SEC 21 TWP 47 RGE 26 W4M MILLET PIPESTONE CREEK BRIDGE ON LOCAL ROAD NEAR MILLET	CENTRAL REGION RED DEER CT WETASKIWIN	COUNTY OF WETASKIWIN NO. UNDEFINED CMA MASKWACIS-WETASKIWIN	PG LOCAL ROAD PIPESTONE CREEK (WATERCRS-ST)	STANDARD BRIDGE	RV 1955 1955	2 8.5	7.3 17.0 0.0	28.0 49.0 62.0		44.4 63.1 01-11-2024		2.1		
01498 -1	NE SEC 15 TWP 2 RGE 25 W4M CARDSTON AETNA CREEK BRIDGE ON LOCAL ROAD NEAR CARDSTON	SOUTHERN REGION LETHBRIDGE CT CARDSTON	CARDSTON COUNTY UNDEFINED CMA CARDSTON-SIKSIKA	VS LOCAL ROAD AETNA CREEK (WATERCRS-ST)	STANDARD BRIDGE	RV 1977 1977	1 7.6	7.6 7.6	28.0 49.0 62.0		72.2 72.1 20-11-2023		3.0		
01499 -2	NW SEC 12 TWP 2 RGE 28 W4M MOUNTAIN VIE ENV IRRIGATION CANAL BRIDGE ON LOCAL ROAD NEAR MOUNTAIN VIE	SOUTHERN REGION LETHBRIDGE CT CARDSTON	Alberta Transportation (AIT) UNDEFINED CMA CARDSTON-SIKSIKA	MP:MP LOCAL ROAD MVI - IRRIGATION C (WATERCRS-IC)	BRIDGE CULV	IC 2003	2 1400.0	6.0 0.0			88.9 82.1 23-08-2023		1.8		
01501 -1	NW SEC 7 TWP 3 RGE 26 W4M CARDSTON BULLHORN COU BRIDGE ON LOCAL ROAD NEAR CARDSTON	SOUTHERN REGION LETHBRIDGE BLOOD #148	Federal Indian Affairs UNDEFINED CMA CARDSTON-SIKSIKA	TT RANGE ROAD 270 BULLHORN COULEE (WATERCRS-ST)	STANDARD BRIDGE	RV 1932 1932	1 6.1	5.5 6.1			50.0 55.8 04-02-1988		2.4		
01504 -2	NW SEC 6 TWP 39 RGE 19 W4M STETTTLER REDWILLOW CREEK BRIDGE ON PROVINCIAL HIGHWAY 12 NEAR STETTTLER	CENTRAL REGION HANNA STETTTLER	Alberta Transportation (AIT) CMA20 DRUMHELLER-STETTTLER	SC 12:12 C1 47.014 TRIBUTARY TO REDWILLOW CREEK	STANDARD BRIDGE	RV 2008 2008	1 8.0	13.7 8.0 0.0	28.0 49.0 62.0		94.4 78.9 22-09-2024				
01509 -1	SE SEC 16 TWP 6 RGE 21 W4M RAYMOND NINE MILE CO CULVERT ON PROVINCIAL HIGHWAY 52 NEAR RAYMOND	SOUTHERN REGION LETHBRIDGE CT CARDSTON	Alberta Transportation (AIT) CMA25 CARDSTON-SIKSIKA	MP 52:02 C1 1.337 NINE MILE COULEE (WATERCRS-ST)	BRIDGE CULV	RV 1965	1 2134.0	12.0			33.3 41.1 24-04-2023		4.9		
01510 -1	SW SEC 36 TWP 51 RGE 3 W4M MARWAYNE STRETTON CREEK CULVERT ON PROVINCIAL HIGHWAY 897 NEAR MARWAYNE	CENTRAL REGION VERMILION CT VERMILION RIVER	Alberta Transportation (AIT) CMA15 VERMILION-LLOYDMINSTER-	MP 897:04 C1 12.210 STRETTON CREEK (WATERCRS-ST)	BRIDGE CULV	RV 1965	1 2700.0	10.3 -45.0			88.9 62.0 29-07-2022		5.6		
01512 -1	SW SEC 17 TWP 11 RGE 28 W4M GRANUM MEADOW CREEK BRIDGE ON LOCAL ROAD NEAR GRANUM	SOUTHERN REGION LETHBRIDGE MD WILLOW CREEK	M.D. OF WILLOW CREEK NO. UNDEFINED CMA LIVINGSTONE-MACLEOD	PG LOCAL ROAD MEADOW CREEK (WATERCRS-ST)	STANDARD BRIDGE	RV 1953 1953	2 6.1	6.4 12.2	28.0 49.0 62.0		50.0 51.1 04-05-2021		2.7		
01514 -2	SE SEC 29 TWP 36 RGE 4 W5M RAVEN NORTH RAVEN RIVER BRIDGE ON LOCAL ROAD, 17 KM NE OF CAROLINE	CENTRAL REGION RED DEER CT RED DEER	RED DEER COUNTY UNDEFINED CMA RIMBEY-ROCKY MOUNTAIN	SL LOCAL ROAD NORTH RAVEN RIVER (WATERCRS-ST)	STANDARD BRIDGE	RV 2016 2016	1 14.0	8.9 14.0 30.0	28.0 49.0 62.0		77.8 78.9 30-12-2022				
01515 -2	NW SEC 36 TWP 40 RGE 4 W5M LEEDALE MEDICINE RIVER BRIDGE ON LOCAL ROAD, 13 KM S OF LEEDALE	CENTRAL REGION RED DEER CT LACOMBE	LACOMBE COUNTY UNDEFINED CMA RIMBEY-ROCKY MOUNTAIN	SL LOCAL ROAD MEDICINE RIVER (WATERCRS-ST)	STANDARD BRIDGE	RV 2018 2018	3 14.0	8.9 42.0 -30.0	28.0 49.0 62.0		94.4 81.9 30-11-2023				
01516 -1	SW SEC 26 TWP 35 RGE 28 W4M INNISFAIL WASKASOO CREEK CULVERT ON LOCAL ROAD NEAR INNISFAIL	CENTRAL REGION RED DEER CT RED DEER	RED DEER COUNTY UNDEFINED CMA INNISFAIL-SYLVAN LAKE	SPE LOCAL ROAD WASKASOO CREEK (WATERCRS-ST)	BRIDGE CULV	RV 1975	1 2123.0	9.0 -15.0			55.6 56.6 02-03-2023		6.4		
01517 -2	SW SEC 21 TWP 66 RGE 22 W4M ATHABASCA TAWATINAW RIVER BRIDGE ON HWY 55, IN ATHABASCA	NORTH CENTRAL REGION ATHABASCA ATHABASCA	Alberta Transportation (AIT) CMA10 ATHABASCA-BARRHEAD-	WG 55:10 C1 0.355 TAWATINAW RIVER (WATERCRS-ST)	MAJOR BRIDGE	RV 2013 2013	1 40.0	17.6 40.0 0.0	28.0 49.0 15-06-2024		77.8 64.6		9.4		
01517 -3	SW SEC 21 TWP 66 RGE 22 W4M ATHABASCA DRAINAGE DITCH CULVERT ON HWY 55, IN ATHABASCA	NORTH CENTRAL REGION ATHABASCA ATHABASCA	Alberta Transportation (AIT) CMA10 ATHABASCA-BARRHEAD-	MP 55:10 C1 0.504, LOCAL ROAD	BRIDGE CULV	SD 2013	1 1600.0	17.0 -30.0			55.6 64.4 15-06-2024		12.4		
01519 -2	NW SEC 33 TWP 49 RGE 18 W4M RYLEY AMISK CREEK BRIDGE ON LOCAL ROAD, 12 KM W OF RYLEY	CENTRAL REGION VERMILION CT BEAVER	BEAVER COUNTY UNDEFINED CMA CAMROSE	SL LOCAL ROAD AMISK CREEK (WATERCRS-ST)	STANDARD BRIDGE	RV 2018 2018	2 12.0	8.9 24.0 -30.0	28.0 49.0 62.0		94.4 83.7 30-11-2023				
01520 -1	NW SEC 14 TWP 53 RGE 22 W4M ARDROSSAN WATERCOURSE CULVERT ON LOCAL ROAD NEAR ARDROSSAN	NORTH CENTRAL REGION STONY PLAIN CT STRATHCONA	STRATHCONA COUNTY UNDEFINED CMA FORT SASKATCHEWAN-	SPE LOCAL ROAD POINTE-AUX-PINS CREEK (WATERCRS-ST)	BRIDGE CULV	RV 1955	1 1502.0	6.3 29.0			44.4 47.4 29-06-2021		9.8		
01521 -1	SW SEC 5 TWP 42 RGE 2 W5M RIMBEY WATERCOURSE CULVERT ON LOCAL ROAD NEAR RIMBEY	CENTRAL REGION RED DEER CT PONOKA	PONOKA COUNTY UNDEFINED CMA RIMBEY-ROCKY MOUNTAIN	SP LOCAL ROAD TRIBUTARY TO BLINDMAN RIVER	BRIDGE CULV	RV 1969	1 2134.0	8.0 -45.0			55.6 63.1 06-10-2022		5.2		
01524 -2	SW SEC 16 TWP 32 RGE 24 W4M THREE HILLS THREEHILLS C BRIDGE ON LOCAL ROAD NEAR THREE HILLS	CENTRAL REGION HANNA CT KNEEHILL	KNEEHILL COUNTY UNDEFINED CMA OLDS-DIDSBURY-THREE	HC LOCAL ROAD THREEHILLS CREEK (WATERCRS-ST)	STANDARD BRIDGE	RV 2011 2011	3 8.5	25.5	30.1 52.8 75.4		66.7 70.7 24-05-2023				


		Transportation Infrastructure Management System										2025/03/06			
		Bridge Structures Report													
		All 'IN SERVICE' Structures - Sorted By: File Number													
														Page 48 of 772	
BF	Legal Land Location Structure Name Location Description	Region District Municipality	Managed By CMA Constituency	Span Types Located On Located Over	Structure Type	Usage Yr Built Yr Supstr	No. Spans Pipes Max Span Length Max Pipe Dia	Clear Rdwy Nom Length Skew	Single (t) Semi (t) Train (t)	Stru Suff Insp	Rat. % Rat. % Date	Theor VCL On Meas VCL On	Deck Height Theor VCL Over Meas VCL Over		
01525 -1	SE SEC 3 TWP 29 RGE 29 W4M CROSSFIELD CROSSFIELD C CULVERT ON LOCAL ROAD NEAR CROSSFIELD	SOUTHERN REGION CALGARY CT ROCKY VIEW	ROCKY VIEW COUNTY UNDEFINED CMA OLDS-DIDSBURY-THREE	SPE LOCAL ROAD CROSSFIELD CREEK (WATERCRS-ST)	BRIDGE CULV	RV 1978	1 1831.0	8.3 10.0			22.2 44.9 24-09-2024		13.1		
01526 -2	NW SEC 8 TWP 41 RGE 2 W5M RIMBEY RAINY CREEK CULVERT ON LOCAL ROAD, 15 KM S OF RIMBEY	CENTRAL REGION RED DEER CT LACOMBE	LACOMBE COUNTY UNDEFINED CMA RIMBEY-ROCKY MOUNTAIN	MP LOCAL ROAD RAINY CREEK (WATERCRS-ST)	BRIDGE CULV	RV 2020	1 2400.0	7.0 -24.0			100.0 95.8 27-08-2020				
01528 -1	NW SEC 25 TWP 5 RGE 1 W5M PINCHER CREEK PINCHER CREEK BRIDGE ON LOCAL ROAD NEAR PINCHER CREE	SOUTHERN REGION LETHBRIDGE MD PINCHER CREEK	M.D. OF PINCHER CREEK NO. UNDEFINED CMA LIVINGSTONE-MACLEOD	PG LOCAL ROAD PINCHER CREEK (WATERCRS-ST)	STANDARD BRIDGE	RV 1953 1953	3 6.1	6.4 18.3 -45.0	28.0 49.0 62.0		44.4 56.2 20-08-2020		2.4		
01529 -1	SW SEC 30 TWP 8 RGE 1 W5M LUNDBRECK TODD CREEK BRIDGE ON LOCAL ROAD, 15 KM NE OF LUNDBRECREEK	SOUTHERN REGION LETHBRIDGE MD PINCHER CREEK	M.D. OF PINCHER CREEK NO. UNDEFINED CMA LIVINGSTONE-MACLEOD	SC LOCAL ROAD TODD CREEK (WATERCRS-ST)	STANDARD BRIDGE	RV 1996 1996	1 12.0	8.0 12.0	28.0 49.0 62.0		94.4 80.6 02-09-2020		4.3		
01531 -1	SW SEC 15 TWP 22 RGE 22 W4M GLEICHEN IRRIGATION CANAL CULVERT ON HIGHWAY 1, 5 KM E OF GLEICHEN	SOUTHERN REGION CALGARY CT WHEATLAND	Alberta Transportation (AIT) CMA30 CARDSTON-SIKSIKA	RPP 1:14 L1 36.023, 1:14 R1 36.029 WID - IRRIGATION C (WATERCRS-IC)	BRIDGE CULV	IC 1979	1 2195.0	25.7 -2.0			55.6 55.8 18-07-2024		3.5		
01532 -1	SE SEC 7 TWP 22 RGE 22 W4M GLEICHEN WATERCOURSE CULVERT ON LOCAL ROAD NEAR GLEICHEN	SOUTHERN REGION CALGARY SIKSIKA #146	Federal Indian Affairs CMA30 CARDSTON-SIKSIKA	MP LOCAL ROAD 2ND ORDER TRIBUTARY TO BOW RIVER	BRIDGE CULV	RV 1995	1 2200.0	16.3 30.0					4.2		
01533 -1	SW SEC 30 TWP 6 RGE 29 W4M PINCHER CREE INDIANFARM CREEK CULVERT ON LOCAL ROAD, 2 KM E OF PINCHER CREEK	SOUTHERN REGION LETHBRIDGE MD PINCHER CREEK	M.D. OF PINCHER CREEK NO. UNDEFINED CMA LIVINGSTONE-MACLEOD	BPR LOCAL ROAD INDIANFARM CREEK (WATERCRS-ST)	BRIDGE CULV	RV 1959	1 5675.0	9.5			55.6 64.3 08-06-2022		4.6		
01534 -1	SE SEC 6 TWP 44 RGE 27 W4M FALUN WATERCOURSE BRIDGE ON LOCAL ROAD NEAR FALUN	CENTRAL REGION RED DEER CT PONOKA	PONOKA COUNTY UNDEFINED CMA LACOMBE-PONOKA	HC LOCAL ROAD TRIBUTARY TO BATTLE RIVER (WATERCRS-	STANDARD BRIDGE	RV 1971 1971	3 10.1	7.3 22.3	28.0 49.0 65.5		50.0 61.0 14-05-2024		4.6		
01535 -2	SW SEC 6 TWP 44 RGE 27 W4M PONOKA DEER CREEK BRIDGE ON PROVINCIAL HIGHWAY 792 NEAR PONOKA	CENTRAL REGION RED DEER CT PONOKA	Alberta Transportation (AIT) CMA17 LACOMBE-PONOKA	SC 792:04 C1 10.618 2ND ORDER TRIBUTARY TO BATTLE RIVER	STANDARD BRIDGE	RV 1966 2001	1 8.5	7.6 8.5	28.0 49.0 62.0		55.6 59.7 16-02-2024		2.7		
01536 -1	SW SEC 23 TWP 6 RGE 30 W4M PINCHER CREE PINCHER CREEK BRIDGE ON LOCAL ROAD, AT PINCHER CREEK	SOUTHERN REGION LETHBRIDGE PINCHER CREEK	PINCHER CREEK UNDEFINED CMA LIVINGSTONE-MACLEOD	SCC LOCAL ROAD PINCHER CREEK (WATERCRS-ST)	MAJOR BRIDGE	RV 1995 1995	2 14.0	8.5 28.0	28.0 49.0 62.0		83.3 67.8 06-06-2022		5.5		
01538 -1	SE SEC 25 TWP 51 RGE 15 W4M VEGREVILLE VERMILION RIVER BRIDGE ON LOCAL ROAD NEAR VEGREVILLE	CENTRAL REGION VERMILION CT MINBURN	COUNTY OF MINBURN NO. 27 UNDEFINED CMA FORT SASKATCHEWAN-	PG LOCAL ROAD VERMILION RIVER (WATERCRS-ST)	STANDARD BRIDGE	RV 1953 1953	3 8.5	6.4 20.7 -45.0	28.0 49.0 62.0		55.6 60.0 30-07-2024		4.6		
01540 -1	SE SEC 26 TWP 34 RGE 24 W4M HUXLEY GHOSTPINE CREEK BRIDGE ON LOCAL ROAD NEAR HUXLEY	CENTRAL REGION HANNA CT KNEEHILL	KNEEHILL COUNTY UNDEFINED CMA OLDS-DIDSBURY-THREE	HC LOCAL ROAD GHOSTPINE CREEK (WATERCRS-ST)	STANDARD BRIDGE	RV 1963 1963	1 11.6	7.3 11.6 0.0	35.3 57.6 82.2		83.3 78.9 04-04-2023		2.8		
01541 -1	SE SEC 30 TWP 34 RGE 23 W4M ELNORA WATERCOURSE CULVERT ON LOCAL ROAD NEAR ELNORA	CENTRAL REGION HANNA CT KNEEHILL	KNEEHILL COUNTY UNDEFINED CMA OLDS-DIDSBURY-THREE	SPE LOCAL ROAD TRIBUTARY TO GHOSTPINE CREEK	BRIDGE CULV	RV 1960	1 2433.0	9.6			33.3 49.8 09-06-2021		6.1		
01542 -1	SE SEC 28 TWP 34 RGE 22 W4M ELNORA WATERCOURSE CULVERT ON LOCAL ROAD NEAR ELNORA	CENTRAL REGION HANNA CT KNEEHILL	KNEEHILL COUNTY UNDEFINED CMA OLDS-DIDSBURY-THREE	SP PAR 133:02 C1 12.656 2ND ORDER TRIBUTARY TO RED DEER RIVER	BRIDGE CULV	RV 1985	1 1829.0	12.3 -30.0			77.8 76.4 09-06-2021		8.4		
01543 -1	SW SEC 5 TWP 42 RGE 12 W4M ALLIANCE GOOSE CREEK CULVERT ON PROVINCIAL HIGHWAY 608 NEAR ALLIANCE	CENTRAL REGION VERMILION CT FLAGSTAFF	Alberta Transportation (AIT) CMA16 CAMROSE	SP 608:02 C1 8.488 2ND ORDER TRIBUTARY TO IRON CREEK	BRIDGE CULV	RV 1994	1 2743.0	10.0			77.8 75.1 07-02-2022		10.8		
01546 -2	SW SEC 6 TWP 45 RGE 27 W4M HOADLEY BATTLE RIVER BRIDGE ON HWY 611, 30 KM E OF HOADLEY	CENTRAL REGION RED DEER CT WETASKIWIN	Alberta Transportation (AIT) CMA17 LACOMBE-PONOKA	SLW 611:02 C1 30.299 BATTLE RIVER (WATERCRS-ST)	STANDARD BRIDGE	RV 2015 2015	3 12.0	10.2 32.0 -15.0	28.0 49.0 62.0		88.9 76.9 09-05-2022				
01547 -1	NE SEC 11 TWP 45 RGE 28 W4M WESTEROSE MUSKEG CREEK BRIDGE ON LOCAL ROAD NEAR WESTEROSE	CENTRAL REGION RED DEER CT WETASKIWIN	COUNTY OF WETASKIWIN NO. UNDEFINED CMA MASKWACIS-WETASKIWIN	TT LOCAL ROAD MUSKEG CREEK (WATERCRS-ST)	STANDARD BRIDGE	RV 1956 1956	2 6.1	6.1 12.2	30.8 53.8 76.9		44.4 60.6 25-10-2022		2.7		
01548 -1	SW SEC 14 TWP 45 RGE 28 W4M MA-ME-O BCH BATTLE RIVER BRIDGE ON LOCAL ROAD NEAR MA-ME-O BCH	CENTRAL REGION RED DEER CT WETASKIWIN	COUNTY OF WETASKIWIN NO. UNDEFINED CMA MASKWACIS-WETASKIWIN	HH LOCAL ROAD BATTLE RIVER (WATERCRS-ST)	STANDARD BRIDGE	RV 1962 1962	3 8.5	7.3 25.5	28.0 49.0 67.2		44.4 63.1 28-02-2024		4.9		
01549 -1	NW SEC 12 TWP 20 RGE 25 W4M MOSSLEIGH W ARROWWOOD BRIDGE ON LOCAL ROAD NEAR MOSSLEIGH	SOUTHERN REGION LETHBRIDGE CT VULCAN	VULCAN COUNTY UNDEFINED CMA CARDSTON-SIKSIKA	HC LOCAL ROAD WEST ARROWWOOD CREEK (WATERCRS-ST)	STANDARD BRIDGE	RV 1966 1966	3 8.5	8.2 25.5	30.1 52.8 75.4		44.4 68.5 29-06-2023		4.3		
01550 -1	SW SEC 31 TWP 40 RGE 24 W4M LACOMBE CATTLEPASS CULVERT ON LOCAL ROAD NEAR LACOMBE	CENTRAL REGION RED DEER CLIVE	LACOMBE COUNTY UNDEFINED CMA LACOMBE-PONOKA	MP LOCAL ROAD TRAIL-ANIMAL OVER SP	BRIDGE CULV	SP 1970	1 1813.0	7.9			55.6 60.8 17-11-2023		3.7		
01551 -1	SW SEC 16 TWP 29 RGE 24 W4M GRAINGER WATERCOURSE CULVERT ON LOCAL ROAD NEAR GRAINGER	CENTRAL REGION HANNA CT KNEEHILL	KNEEHILL COUNTY UNDEFINED CMA OLDS-DIDSBURY-THREE	SP LOCAL ROAD TRIBUTARY TO KNEEHILLS CREEK	BRIDGE CULV	RV 1957	1 2134.0	8.5			66.7 54.7 26-05-2020		7.3		


		Transportation Infrastructure Management System										2025/03/06			
		Bridge Structures Report													
		All 'IN SERVICE' Structures - Sorted By: File Number													
														Page 49 of 772	
BF	Legal Land Location Structure Name Location Description	Region District Municipality	Managed By CMA Constituency	Span Types Located On Located Over	Structure Type	Usage Yr Built Yr Supstr	No. Spans Pipes Max Span Length Max Pipe Dia	Clear Rdwy Nom Length Skew	Single (t) Semi (t) Train (t)	Stru Suff Insp	Rat. % Rat. % Date	Theor VCL On Meas VCL On	Deck Height Theor VCL Over Meas VCL Over		
01552 -1	SW SEC 7 TWP 56 RGE 26 W4M MORINVILLE WATERCOURSE BRIDGE ON LOCAL ROAD NEAR MORINVILLE	NORTH CENTRAL REGION STONY PLAIN CT STURGEON	STURGEON COUNTY UNDEFINED CMA LAC STE. ANNE-PARKLAND	PG LOCAL ROAD TRIBUTARY TO RIVIERE QUI BARRE	STANDARD BRIDGE	RV 1958 1958	1 8.5	7.3 8.5 0.0	28.0 49.0 62.0		55.6 67.2 27-11-2023		3.0		
01556 -2	NW SEC 12 TWP 27 RGE 1 W5M AIRDRIE NOSE CREEK BRIDGE ON LOCAL ROAD NEAR AIRDRIE	SOUTHERN REGION CALGARY AIRDRIE	AIRDRIE UNDEFINED CMA AIRDRIE-EAST	RPA LOCAL ROAD NOSE CREEK (WATERCRS-ST)	BRIDGE CULV	RV 2008	1 7500.0	14.8			88.9 81.1 28-06-2021				
01557 -1	NW SEC 3 TWP 40 RGE 25 W4M CHIGWELL HAYNES CREEK CULVERT ON PROVINCIAL HIGHWAY 815 NEAR CHIGWELL	CENTRAL REGION RED DEER CT LACOMBE	Alberta Transportation (AIT) CMA19 LACOMBE-PONOKA	SP 815:02 C1 15.276 HAYNES CREEK (WATERCRS-ST)	BRIDGE CULV	RV 1967	1 2438.0	9.8			77.8 70.1 10-05-2022		5.2		
01558 -2	NW SEC 1 TWP 40 RGE 25 W4M CLIVE HAYNES CREEK CULVERT ON LOCAL ROAD, 11 KM SW OF CLIVE	CENTRAL REGION RED DEER CT LACOMBE	LACOMBE COUNTY UNDEFINED CMA LACOMBE-PONOKA	MP LOCAL ROAD HAYNES CREEK (WATERCRS-ST)	BRIDGE CULV	RV 2015	1 2700.0	8.0 0.0			55.6 67.9 09-11-2020				
01559 -1	NW SEC 13 TWP 55 RGE 27 W4M VOLMER RIV QUI BARR BRIDGE ON LOCAL ROAD NEAR VOLMER	NORTH CENTRAL REGION STONY PLAIN CT STURGEON	STURGEON COUNTY UNDEFINED CMA LAC STE. ANNE-PARKLAND	HC LOCAL ROAD RIVIERE QUI BARRE (WATERCRS-ST)	STANDARD BRIDGE	RV 1962 1962	1 8.5	6.4 8.5 0.0	30.1 52.8 75.4		55.6 57.6 12-05-2022		3.4		
01563 -1	SW SEC 9 TWP 2 RGE 28 W4M MOUNTAIN VIE ENV IRRIGATION CANAL CULVERT ON LOCAL ROAD NEAR MOUNTAIN VIE	SOUTHERN REGION LETHBRIDGE CT CARDSTON	Alberta Transportation (AIT) UNDEFINED CMA CARDSTON-SIKSIKA	MP;MP LOCAL ROAD ENV - IRRIGATION C (WATERCRS-IC)	BRIDGE CULV	IC 1993	2 2000.0	9.3			88.9 79.0 07-06-2022		2.4		
01564 -1	SE SEC 18 TWP 27 RGE 4 W5M COCHRANE HORSE CREEK CULVERT ON LOCAL ROAD NEAR COCHRANE	SOUTHERN REGION CALGARY CT ROCKY VIEW	ROCKY VIEW COUNTY UNDEFINED CMA BANFF-KANANASKIS	RPP LOCAL ROAD HORSE CREEK (WATERCRS-ST)	BRIDGE CULV	RV 1964	1 2120.0	7.4			33.3 50.3 14-10-2021		4.3		
01566 -1	SW SEC 18 TWP 39 RGE 4 W5M CONDOR LASTHILL CREEK BRIDGE ON LOCAL ROAD, 3 KM N OF CONDOR	CENTRAL REGION RED DEER CT CLEARWATER	CLEARWATER COUNTY UNDEFINED CMA RIMBEY-ROCKY MOUNTAIN	PT, TT LOCAL ROAD LASTHILL CREEK (WATERCRS-ST)	MAJOR BRIDGE	RV 1927 1927	3 15.2	4.8 27.4	17.2 27.8 46.0		50.0 38.9 09-02-2022		6.0		
01567 -1	NE SEC 29 TWP 39 RGE 5 W5M LESLIEVILLE LASTHILL CREEK CULVERT ON HIGHWAY 598, 6 KM NW OF LESLIEVILLE	CENTRAL REGION RED DEER CT CLEARWATER	Alberta Transportation (AIT) CMA18 RIMBEY-ROCKY MOUNTAIN	SP 598:02 C1 16.788 LASTHILL CREEK (WATERCRS-ST)	BRIDGE CULV	RV 1995	1 5540.0	8.1 0.0			55.6 62.8 02-12-2021		8.7		
01568 -1	NE SEC 26 TWP 39 RGE 5 W5M LESLIEVILLE LOBSTICK CREEK BRIDGE ON HIGHWAY 598, AT LESLIEVILLE	CENTRAL REGION RED DEER CT CLEARWATER	Alberta Transportation (AIT) CMA18 RIMBEY-ROCKY MOUNTAIN	SCC 598:02 C1 22.494 LOBSTICK CREEK (WATERCRS-ST)	MAJOR BRIDGE	RV 2001 2001	3 10.0	9.0 30.0 15.0	28.0 49.0 62.0		77.8 71.3 02-12-2021		4.3		
01569 -1	NE SEC 16 TWP 36 RGE 4 W5M RAVEN NORTH RAVEN RIVER BRIDGE ON HIGHWAY 54, 14 KM W OF SPRUCE VIEW	CENTRAL REGION RED DEER CT RED DEER	Alberta Transportation (AIT) CMA18 RIMBEY-ROCKY MOUNTAIN	SCC 54:06 C1 24.431 NORTH RAVEN RIVER (WATERCRS-ST)	MAJOR BRIDGE	RV 1991 1991	3 12.0	11.9 32.0 15.0	28.0 49.0 62.0		72.2 65.1 26-07-2024		5.4		
01570 -1	SE SEC 17 TWP 9 RGE 2 W4M IRVINE MCALPINE CREEK BRIDGE ON LOCAL ROAD NEAR IRVINE	SOUTHERN REGION LETHBRIDGE CT CYPRESS	Unknown Private Organization or UNDEFINED CMA CYPRESS-MEDICINE HAT	TT LOCAL ROAD MCALPINE CREEK (WATERCRS-ST)	STANDARD BRIDGE	RV 1938 1938	1 6.1	4.9 6.1			38.0 29.4 24-01-1990				
01571 -1	SW SEC 26 TWP 28 RGE 1 W5M CROSSFIELD NOSE CREEK CULVERT ON LOCAL ROAD NEAR CROSSFIELD	SOUTHERN REGION CALGARY CROSSFIELD	CROSSFIELD UNDEFINED CMA OLDS-DIDSBURY-THREE	FP LOCAL ROAD NOSE CREEK (WATERCRS-ST)	BRIDGE CULV	RV 1958	1 1423.0	7.3			55.6 55.4 11-10-2007		1.8		
01572 -1	SW SEC 17 TWP 59 RGE 24 W4M VIMY REDWATER RIVER BRIDGE ON LOCAL ROAD, 10 KM SE OF CLYDE	NORTH CENTRAL REGION ATHABASCA CT WESTLOCK	WESTLOCK COUNTY UNDEFINED CMA ATHABASCA-BARRHEAD-	SM LOCAL ROAD REDWATER RIVER (WATERCRS-ST)	STANDARD BRIDGE	RV 1983 1983	3 11.0	8.8 27.0	28.0 49.0 62.0		50.0 65.0 06-06-2024		3.5		
01573 -1	SE SEC 12 TWP 3 RGE 27 W4M CARDSTON BULLHORN COU CULVERT ON LOCAL ROAD NEAR CARDSTON	SOUTHERN REGION LETHBRIDGE CT CARDSTON	CARDSTON COUNTY UNDEFINED CMA CARDSTON-SIKSIKA	MP LOCAL ROAD BULLHORN COULEE (WATERCRS-ST)	BRIDGE CULV	RV 1990	1 2410.0	6.0 -5.0			88.9 82.6 28-10-2020		5.3		
01578 -1	NE SEC 4 TWP 10 RGE 4 W4M DUNMORE GROS VENTRE BRIDGE ON LOCAL ROAD NEAR DUNMORE	SOUTHERN REGION LETHBRIDGE CT CYPRESS	CYPRESS COUNTY UNDEFINED CMA CYPRESS-MEDICINE HAT	HC LOCAL ROAD GROS VENTRE CREEK (WATERCRS-ST)	STANDARD BRIDGE	RV 1971 1971	3 10.1	7.3 27.1	15.0 24.0 30.0		44.4 39.9 24-04-2021		5.2		
01579 -1	NW SEC 27 TWP 9 RGE 4 W4M DUNMORE WATERCOURSE CULVERT ON LOCAL ROAD NEAR DUNMORE	SOUTHERN REGION LETHBRIDGE CT CYPRESS	CYPRESS COUNTY UNDEFINED CMA CYPRESS-MEDICINE HAT	SP LOCAL ROAD TRIBUTARY TO GROS VENTRE CREEK	BRIDGE CULV	RV 1956	1 1500.0	9.0			66.7 69.4 31-05-2024		6.1		
01581 -1	SE SEC 9 TWP 10 RGE 4 W4M DUNMORE GROS VENTRE BRIDGE ON LOCAL ROAD NEAR DUNMORE	SOUTHERN REGION LETHBRIDGE CT CYPRESS	CYPRESS COUNTY UNDEFINED CMA CYPRESS-MEDICINE HAT	HC LOCAL ROAD GROS VENTRE CREEK (WATERCRS-ST)	STANDARD BRIDGE	RV 1965 1965	2 6.1	7.3 12.2	28.0 49.0 65.5		44.4 61.4 20-09-2023		3.1		
01582 -1	SW SEC 27 TWP 28 RGE 27 W4M BEISEKER ROSEBUD RIVER BRIDGE ON LOCAL ROAD NEAR BEISEKER	SOUTHERN REGION CALGARY CT ROCKY VIEW	ROCKY VIEW COUNTY UNDEFINED CMA OLDS-DIDSBURY-THREE	TT LOCAL ROAD ROSEBUD RIVER (WATERCRS-ST)	STANDARD BRIDGE	RV 1990 1990	3 8.5	7.3 24.9	33.6 58.9 84.1		66.7 68.4 17-06-2021		5.8		
01584 -1	NE SEC 16 TWP 2 RGE 29 W4M WATERTON PAR WATERCOURSE CULVERT ON PROVINCIAL HIGHWAY 5 NEAR WATERTON PAR	SOUTHERN REGION LETHBRIDGE ID NO. 4	Parks Canada UNDEFINED CMA LIVINGSTONE-MACLEOD	MP;MP;MP 5:01 C1 11.543 CROOKED CREEK (WATERCRS-ST)	BRIDGE CULV	RV 1950	3 2100.0								
01585 -1	SE SEC 25 TWP 11 RGE 28 W4M WOODHOUSE MEADOW CREEK CULVERT ON LOCAL ROAD NEAR WOODHOUSE	SOUTHERN REGION LETHBRIDGE MD WILLOW CREEK	M.D. OF WILLOW CREEK NO. UNDEFINED CMA LIVINGSTONE-MACLEOD	FP LOCAL ROAD TRIBUTARY TO MEADOW CK (WATERCRS-ST)	BRIDGE CULV	RV 1966	1 1474.0	7.3			55.6 71.2 18-10-2021		1.8		


		Transportation Infrastructure Management System										2025/03/06			
		Bridge Structures Report													
		All 'IN SERVICE' Structures - Sorted By: File Number													
														Page 50 of 772	
BF	Legal Land Location Structure Name Location Description	Region District Municipality	Managed By CMA Constituency	Span Types Located On Located Over	Structure Type	Usage Yr Built Yr Supstr	No. Spans Pipes Max Span Length Max Pipe Dia	Clear Rdwy Nom Length Skew	Single (t) Semi (t) Train (t)	Stru Suff Insp	Rat. % Rat. % Date	Theor VCL On Meas VCL On	Deck Height Theor VCL Over Meas VCL Over		
01588 -1	SE SEC 26 TWP 51 RGE 25 W4M ELLERSLIE RD (B093) WHITEMUD CREEK BRIDGE ON LOCAL ROAD, AT EDMONTON	NORTH CENTRAL REGION STONY PLAIN EDMONTON	EDMONTON UNDEFINED CMA EDMONTON-SOUTH	PM LOCAL ROAD WHITEMUD CREEK (WATERCRS-ST)	MAJOR BRIDGE	RV 1964 1964	3 16.8	9.1 47.2			50.0 46.6 30-05-2023		8.5		
01589 -1	NE SEC 22 TWP 29 RGE 29 W4M CROSSFIELD CARSTAIRS CREEK CULVERT ON LOCAL ROAD NEAR CROSSFIELD	CENTRAL REGION RED DEER CT MOUNTAIN VIEW	MOUNTAIN VIEW COUNTY UNDEFINED CMA OLDS-DIDSBURY-THREE	SP LOCAL ROAD CARSTAIRS CREEK (WATERCRS-ST)	BRIDGE CULV	RV 1983	1 2438.0	7.0 15.0			66.7 60.3 10-07-2007		3.3		
01590 -1	NE SEC 26 TWP 67 RGE 24 W4M ISLAND LAKE CATTLEPASS CULVERT ON PROVINCIAL HIGHWAY 2 NEAR ISLAND LAKE	NORTH CENTRAL REGION ATHABASCA CT ATHABASCA	Alberta Transportation (AIT) CMA10 ATHABASCA-BARRHEAD-	CP 2:42 C1 25.404 TRAIL-ANIMAL OVER SP	BRIDGE CULV	SP 1972	1 1964.0	10.4			66.7 76.4 15-11-2023		3.0		
01592 -1	SE SEC 6 TWP 29 RGE 4 W5M L DOGPOUND C CULVERT ON LOCAL ROAD NEAR DOGPOUND	CENTRAL REGION RED DEER CT MOUNTAIN VIEW	MOUNTAIN VIEW COUNTY UNDEFINED CMA RIMBEY-ROCKY MOUNTAIN	MP LOCAL ROAD LITTLE DOGPOUND CREEK (WATERCRS-ST)	BRIDGE CULV	RV 1968	1 1200.0	7.3 -45.0							
01593 -1	SW SEC 28 TWP 49 RGE 14 W4M BRUCE VERMILION RIVER BRIDGE ON LOCAL ROAD NEAR BRUCE	CENTRAL REGION VERMILION CT BEAVER	BEAVER COUNTY UNDEFINED CMA CAMROSE	HC LOCAL ROAD VERMILION RIVER (WATERCRS-ST)	STANDARD BRIDGE	RV 1962 1962	1 8.5	7.3 8.5	30.1 52.8 75.4	44.4 63.7 26-10-2020			3.0		
01594 -1	NW SEC 30 TWP 12 RGE 19 W4M TURIN LITTLE BOW RIVER CULVERT ON LOCAL ROAD, 13 KM NW OF TURIN	SOUTHERN REGION LETHBRIDGE CT LETHBRIDGE	COUNTY OF LETHBRIDGE UNDEFINED CMA CARDSTON-SIKSIKA	BP LOCAL ROAD LITTLE BOW RIVER (WATERCRS-ST)	BRIDGE CULV	RV 1957	1 2135.0	7.9			66.7 71.1 09-12-2019		4.0		
01596 -1	SW SEC 5 TWP 57 RGE 27 W4M ALCOMDALE RIV QUI BARR BRIDGE ON LOCAL ROAD NEAR ALCOMDALE	NORTH CENTRAL REGION STONY PLAIN CT STURGEON	STURGEON COUNTY UNDEFINED CMA LAC STE. ANNE-PARKLAND	PG LOCAL ROAD RIVIERE QUI BARRE (WATERCRS-ST)	STANDARD BRIDGE	RV 1958 1958	2 6.1	8.2 12.2 0.0	28.0 49.0 62.0	50.0 62.4 28-05-2024			2.7		
01597 -1	SE SEC 2 TWP 57 RGE 1 W5M ALCOMDALE WATERCOURSE CULVERT ON LOCAL ROAD NEAR ALCOMDALE	NORTH CENTRAL REGION STONY PLAIN CT STURGEON	STURGEON COUNTY UNDEFINED CMA LAC STE. ANNE-PARKLAND	RPP LOCAL ROAD 2ND ORDER TRIBUTARY TO RIVIERE QUI	BRIDGE CULV	RV 1958	1 2121.0	8.2 45.0			77.8 74.3 27-07-2023				
01599 -1	NW SEC 34 TWP 18 RGE 29 W4M HIGH RIVER BAKER CREEK CULVERT ON LOCAL ROAD NEAR HIGH RIVER	SOUTHERN REGION CALGARY CT FOOTHILLS	FOOTHILLS COUNTY UNDEFINED CMA LIVINGSTONE-MACLEOD	FP LOCAL ROAD TRIBUTARY TO HIGHWOOD RIVER	BRIDGE CULV	RV 1967	1 1766.0	5.6 0.0			66.7 67.7 01-12-2023		2.1		
01600 -1	NE SEC 33 TWP 18 RGE 29 W4M HIGH RIVER BAKER CREEK CULVERT ON LOCAL ROAD NEAR HIGH RIVER	SOUTHERN REGION CALGARY CT FOOTHILLS	FOOTHILLS COUNTY UNDEFINED CMA LIVINGSTONE-MACLEOD	MP LOCAL ROAD TRIBUTARY TO HIGHWOOD RIVER	BRIDGE CULV	RV 1993	1 2200.0	8.0 -30.0			55.6 59.8 09-08-2016		3.0		
01601 -1	NE SEC 23 TWP 45 RGE 2 W4M CHAUVIN BATTLE RIVER BRIDGE ON LOCAL ROAD, 11 KM S OF MCLAUGHLIN	CENTRAL REGION VERMILION MD WAINWRIGHT	COUNTY OF VERMILION UNDEFINED CMA VERMILION-LLOYDMINSTER-	TH, TT LOCAL ROAD BATTLE RIVER (WATERCRS-ST)	MAJOR BRIDGE	RV 1926 1913	3 33.5	4.4 44.5	19.7 26.5 32.0	50.0 36.0 05-07-2023	4.5		7.0		
01603 -1	SW SEC 22 TWP 59 RGE 19 W4M WASKATENAU WASKATENAU C BRIDGE ON LOCAL ROAD NEAR WASKATENAU	NORTH CENTRAL REGION ATHABASCA CT SMOKY LAKE	SMOKY LAKE COUNTY UNDEFINED CMA ATHABASCA-BARRHEAD-	HC LOCAL ROAD WASKATENAU CREEK (WATERCRS-ST)	STANDARD BRIDGE	RV 1967 2019	3 8.5	7.3 25.5	30.1 52.8 75.4	44.4 63.9 08-06-2022			4.9		
01604 -1	SW SEC 22 TWP 59 RGE 19 W4M WASKATENAU WASKATENAU CREEK BRIDGE ON LOCAL ROAD, 2 KM N OF WASKATENAU	NORTH CENTRAL REGION ATHABASCA CT SMOKY LAKE	SMOKY LAKE COUNTY UNDEFINED CMA ATHABASCA-BARRHEAD-	SC LOCAL ROAD WASKATENAU CREEK (WATERCRS-ST)	STANDARD BRIDGE	RV 1992 1992	3 12.0	8.0 28.0 -30.0	28.0 49.0 62.0	66.7 71.8 21-07-2020			4.4		
01606 -1	NE SEC 29 TWP 6 RGE 25 W4M STAND OFF WATERTON RIVER BRIDGE ON HIGHWAY 2, 5 KM N OF STAND OFF	SOUTHERN REGION LETHBRIDGE MD WILLOW CREEK	Alberta Transportation (AIT) CMA26 CARDSTON-SIKSIKA	PO 2:06 C1 3.209 WATERTON RIVER (WATERCRS-ST)	MAJOR BRIDGE	RV 1965 1965	3 30.5	9.1 91.5	44.4 51.8 64.6	44.4 43.8 08-05-2024			4.0		
01609 -1	SW SEC 18 TWP 21 RGE 2 W5M MILLARVILLE POTHOLE CREEK CULVERT ON HIGHWAY 549, 6 KM NE OF MILLARVILLE	SOUTHERN REGION CALGARY CT FOOTHILLS	Alberta Transportation (AIT) CMA27 HIGHWOOD	RPA 549:04 C1 2.369 POTHOLE CREEK (WATERCRS-ST)	BRIDGE CULV	RV 1985	1 5360.0	10.2			66.7 68.0 09-11-2022		3.6		
01610 -1	SE SEC 14 TWP 53 RGE 13 W4M TWO HILLS COTTON CREEK CULVERT ON LOCAL ROAD NEAR TWO HILLS	CENTRAL REGION VERMILION CT TWO HILLS	COUNTY OF TWO HILLS NO. UNDEFINED CMA FORT SASKATCHEWAN-	MP LOCAL ROAD COTTON CREEK (WATERCRS-ST)	BRIDGE CULV	RV 1982	1 1602.0	8.2 0.0			77.8 77.8 24-03-2021		3.3		
01611 -1	SE SEC 5 TWP 7 RGE 18 W4M STIRLING ETZIKOM COULEE BRIDGE ON LOCAL ROAD, 11 KM NE OF STIRLING	SOUTHERN REGION LETHBRIDGE CT WARNER	COUNTY OF WARNER NO. 5 UNDEFINED CMA TABER-WARNER	PG LOCAL ROAD ETZIKOM COULEE (WATERCRS-ST)	STANDARD BRIDGE	RV 1952 1952	1 8.5	7.6 8.5	28.0 49.0 62.0	55.6 65.6 27-04-2023			2.7		
01612 -2	NW SEC 12 TWP 59 RGE 9 W4M ST. PAUL ATIMOSWE CREEK CULVERT ON LOCAL ROAD NEAR ST. PAUL	NORTH CENTRAL REGION ATHABASCA CT ST PAUL	COUNTY OF ST. PAUL NO. 19 UNDEFINED CMA ATHABASCA-BARRHEAD-	MP LOCAL ROAD ATIMOSWE CREEK (WATERCRS-ST)	BRIDGE CULV	RV 2008	1 2700.0	10.0 -5.0			77.8 81.6 01-09-2022				
01613 -1	SW SEC 3 TWP 7 RGE 19 W4M STIRLING ETZIKOM COUL BRIDGE ON LOCAL ROAD NEAR STIRLING	SOUTHERN REGION LETHBRIDGE CT WARNER	COUNTY OF WARNER NO. 5 UNDEFINED CMA TABER-WARNER	HC LOCAL ROAD ETZIKOM COULEE (WATERCRS-ST)	STANDARD BRIDGE	RV 1968 1968	3 6.1	7.3 18.3	28.0 49.0 65.5	44.4 58.8 09-04-2021			4.4		
01614 -1	SW SEC 16 TWP 32 RGE 5 W5M SUNDRE FALLETIMBER CREEK BRIDGE ON LOCAL ROAD, 6 KM S OF SUNDRE	CENTRAL REGION RED DEER CT MOUNTAIN VIEW	MOUNTAIN VIEW COUNTY UNDEFINED CMA RIMBEY-ROCKY MOUNTAIN	DBT LOCAL ROAD FALLETIMBER CREEK (WATERCRS-ST)	MAJOR BRIDGE	RV 1983 1983	1 40.0	8.3 40.0 15.0	28.0 49.0 62.0	83.3 74.0 13-08-2022			5.7		
01615 -1	SW SEC 17 TWP 6 RGE 25 W4M STAND OFF WATERCOURSE CULVERT ON LOCAL ROAD NEAR STAND OFF	SOUTHERN REGION LETHBRIDGE CT CARDSTON	CARDSTON COUNTY UNDEFINED CMA CARDSTON-SIKSIKA	SPE LOCAL ROAD TRIBUTARY TO BELLY RIVER (WATERCRS-ST)	BRIDGE CULV	RV 1961	1 2135.0	8.5 -30.0			66.7 64.5 22-03-2021		4.6		


		Transportation Infrastructure Management System										2025/03/06			
		Bridge Structures Report													
		All 'IN SERVICE' Structures - Sorted By: File Number													
														Page 51 of 772	
BF	Legal Land Location Structure Name Location Description	Region District Municipality	Managed By CMA Constituency	Span Types Located On Located Over	Structure Type	Usage Yr Built Yr Supstr	No. Spans Pipes Max Span Length Max Pipe Dia	Clear Rdwy Nom Length Skew	Single (t) Semi (t) Train (t)	Stru Suff Insp	Rat. % Rat. % Date	Theor VCL On Meas VCL On	Deck Height Theor VCL Over Meas VCL Over		
01616 -2	SE SEC 1 TWP 38 RGE 26 W4M RED DEER TRIBUTARY TO RED DEER RIVER CULVERT ON HIGHWAY 595, 16 KM EAST OF RED DEER	CENTRAL REGION RED DEER CT RED DEER	Alberta Transportation (AIT) CMA19 INNISFAIL-SYLVAN LAKE	MP 595:02 C1 11.303 TRIBUTARY TO RED DEER RIVER	BRIDGE CULV	RV 2005	1 2000.0	13.0 -40.0			77.8 76.8 09-11-2023				
01620 -1	NW SEC 13 TWP 30 RGE 29 W4M CARSTAIRS ROSEBUD RIVER BRIDGE ON LOCAL ROAD NEAR CARSTAIRS	CENTRAL REGION RED DEER CT MOUNTAIN VIEW	MOUNTAIN VIEW COUNTY UNDEFINED CMA OLDS-DIDSBURY-THREE	PA LOCAL ROAD ROSEBUD RIVER (WATERCRS-ST)	STANDARD BRIDGE	RV 1952 1952	3 8.5	7.3 25.5 -25.0			44.4 59.6 17-03-2022		4.3		
01621 -1	NW SEC 24 TWP 29 RGE 29 W4M CROSSFIELD CARSTAIRS CREEK BRIDGE ON LOCAL ROAD NEAR CROSSFIELD	CENTRAL REGION RED DEER CT MOUNTAIN VIEW	MOUNTAIN VIEW COUNTY UNDEFINED CMA OLDS-DIDSBURY-THREE	PG LOCAL ROAD CARSTAIRS CREEK (WATERCRS-ST)	STANDARD BRIDGE	RV 1952 1952	1 8.5	7.3 8.5	28.0 49.0 62.0		50.0 53.2 16-02-2021		3.3		
01622 -1	NW SEC 15 TWP 30 RGE 27 W4M ACME WATERCOURSE CULVERT ON LOCAL ROAD NEAR ACME	CENTRAL REGION RED DEER CT MOUNTAIN VIEW	MOUNTAIN VIEW COUNTY UNDEFINED CMA OLDS-DIDSBURY-THREE	SPE LOCAL ROAD TRIBUTARY TO LONEPINE CREEK	BRIDGE CULV	RV 1960	1 2118.0	7.3			44.4 63.2 01-06-2021		4.0		
01623 -1	SE SEC 29 TWP 30 RGE 27 W4M CARSTAIRS WATERCOURSE BRIDGE ON LOCAL ROAD, 28 KM E OF CARSTAIRS	CENTRAL REGION RED DEER CT MOUNTAIN VIEW	MOUNTAIN VIEW COUNTY UNDEFINED CMA OLDS-DIDSBURY-THREE	PG LOCAL ROAD TRIBUTARY TO LONEPINE CREEK	STANDARD BRIDGE	RV 1960 1960	1 6.1	7.3 6.1	28.0 49.0 62.0		50.0 54.4 09-07-2024		2.5		
01624 -1	NW SEC 13 TWP 30 RGE 27 W4M ACME WATERCOURSE CULVERT ON LOCAL ROAD NEAR ACME	CENTRAL REGION RED DEER CT MOUNTAIN VIEW	MOUNTAIN VIEW COUNTY UNDEFINED CMA OLDS-DIDSBURY-THREE	SP LOCAL ROAD TRIBUTARY TO LONEPINE CREEK	BRIDGE CULV	RV 1982	1 3353.0	7.1 -15.0			66.7 64.2 09-07-2024		6.1		
01626 -2	SE SEC 15 TWP 35 RGE 1 W5M BOWDEN WATERCOURSE CULVERT ON LOCAL ROAD NEAR BOWDEN	CENTRAL REGION RED DEER CT RED DEER	RED DEER COUNTY UNDEFINED CMA INNISFAIL-SYLVAN LAKE	MP LOCAL ROAD TRIBUTARY TO RED DEER RIVER	BRIDGE CULV	RV 2017	1 2700.0	8.8 16.0			77.8 81.0 25-01-2023				
01627 -1	SE SEC 4 TWP 25 RGE 2 W5M Bowness Park Access Bowness Park Access from 48 Avenue NW, West of 85 Street	SOUTHERN REGION CALGARY CALGARY	CALGARY UNDEFINED CMA CALGARY-BOW	FC LOCAL ROAD 2ND ORDER TRIBUTARY TO BOW RIVER	MAJOR BRIDGE	RV 1965 1965	1 18.0	6.5 18.0							
01627 -2	SE SEC 4 TWP 25 RGE 2 W5M Bowness Park Access Bowness Park Access from 48 Avenue NW, West of 85 Street	SOUTHERN REGION CALGARY CALGARY	CALGARY UNDEFINED CMA CALGARY-BOW	SC LOCAL ROAD 2ND ORDER TRIBUTARY TO BOW RIVER	STANDARD BRIDGE	RV 2012 2012	1 12.4	12.4							
01628 -1	SW SEC 18 TWP 55 RGE 18 W4M CHIPMAN WATERCOURSE BRIDGE ON LOCAL ROAD NEAR CHIPMAN	CENTRAL REGION VERMILION CT LAMONT	LAMONT COUNTY UNDEFINED CMA FORT SASKATCHEWAN-	PG LOCAL ROAD TRIBUTARY TO BEAVERHILL CREEK	STANDARD BRIDGE	RV 1961 1961	1 6.1	7.3 6.1 0.0	28.0 49.0 62.0		38.9 56.1 08-11-2023		3.7		
01630 -1	NW SEC 33 TWP 56 RGE 16 W4M ANDREW EGG CREEK BRIDGE ON PROVINCIAL HIGHWAY 855 NEAR ANDREW	CENTRAL REGION VERMILION ANDREW	Alberta Transportation (AIT) CMA14 FORT SASKATCHEWAN-	HC 855:16 C1 32.688 EGG CREEK (WATERCRS-ST)	STANDARD BRIDGE	RV 1969 1969	1 4.9	8.2 4.9	28.0 49.0 67.0		44.4 51.7 29-09-2022		1.8		
01632 -1	SW SEC 35 TWP 45 RGE 3 W4M PARADISE VAL BATTLE RIVER BRIDGE ON HIGHWAY 897, 13 KM SW OF PARADISE VALLEY	CENTRAL REGION VERMILION CT VERMILION RIVER	Alberta Transportation (AIT) CMA15 VERMILION-LLOYDMINSTER-	RB 897:02 C1 8.836 BATTLE RIVER (WATERCRS-ST)	MAJOR BRIDGE	RV 1976 1976	3 25.6	8.5 68.2	28.0 49.0 62.0		50.0 45.3 07-09-2022		8.2		
01633 -1	SE SEC 2 TWP 57 RGE 3 W5M LAC LA NONNE WATERCOURSE BRIDGE ON LOCAL ROAD NEAR LAC LA NONNE	NORTH CENTRAL REGION STONY PLAIN CT LAC STE. ANNE	LAC STE. ANNE COUNTY UNDEFINED CMA LAC STE. ANNE-PARKLAND	HC LOCAL ROAD 2ND ORDER TRIBUTARY TO MACDONALD	STANDARD BRIDGE	RV 1971 1971	1 6.1	8.2 6.1	28.0 49.0 65.5		55.6 65.9 03-11-2020		2.4		
01635 -2	SE SEC 6 TWP 53 RGE 27 W4M STONY PLAIN ATIM CREEK CULVERT ON HWY 16A, AT STONY PLAIN	NORTH CENTRAL REGION STONY PLAIN STONY PLAIN	Alberta Transportation (AIT) CMA11 SPRUCE GROVE-STONY	MP 16A:14 R1 14.287 ATIM CREEK (WATERCRS-ST)	BRIDGE CULV	RV 2014	1 3000.0	34.0 -4.0			88.9 87.3 13-12-2022				
01636 -1	NE SEC 6 TWP 55 RGE 27 W4M CALAHOO STURGEON RIVER BRIDGE ON LOCAL ROAD NEAR CALAHOO	NORTH CENTRAL REGION STONY PLAIN CT STURGEON	STURGEON COUNTY UNDEFINED CMA LAC STE. ANNE-PARKLAND	HC LOCAL ROAD STURGEON RIVER (WATERCRS-ST)	STANDARD BRIDGE	RV 1967 1967	4 11.6	7.4 46.4 45.0	35.3 57.6 82.2		38.9 56.9 27-07-2023		5.2		
01637 -1	NW SEC 17 TWP 47 RGE 25 W4M WETASKIWIN PIPESTONE CREEK BRIDGE ON LOCAL ROAD NEAR WETASKIWIN	CENTRAL REGION RED DEER CT WETASKIWIN	COUNTY OF WETASKIWIN NO. UNDEFINED CMA MASKWACIS-WETASKIWIN	PG LOCAL ROAD PIPESTONE CREEK (WATERCRS-ST)	STANDARD BRIDGE	RV 1958 1958	3 6.1	7.3 18.3	28.0 49.0 62.0		50.0 61.6 26-10-2022		4.0		
01640 -1	NE SEC 24 TWP 51 RGE 3 W4M KITSCOTY STRETTON CREEK CULVERT ON LOCAL ROAD NEAR KITSCOTY	CENTRAL REGION VERMILION CT VERMILION RIVER	COUNTY OF VERMILION UNDEFINED CMA VERMILION-LLOYDMINSTER-	SPE LOCAL ROAD STRETTON CREEK (WATERCRS-ST)	BRIDGE CULV	RV 1961	1 2433.0	9.0			22.2 43.5 12-08-2023		4.3		
01641 -1	NW SEC 26 TWP 41 RGE 18 W4M DONALDA WATERCOURSE BRIDGE ON LOCAL ROAD NEAR DONALDA	CENTRAL REGION HANNA CT STETTTLER	COUNTY OF STETTTLER NO. 6 UNDEFINED CMA DRUMHELLER-STETTTLER	PG LOCAL ROAD TRIBUTARY TO MEETING CREEK	STANDARD BRIDGE	RV 1959 1959	1 8.5	7.3 8.5	28.0 49.0 62.0		38.9 50.4 01-08-2023		3.0		
01642 -1	SE SEC 4 TWP 42 RGE 18 W4M DONALDA MEETING CREEK BRIDGE ON HIGHWAY 53, 2 KM E OF DONALDA	CENTRAL REGION HANNA CT STETTTLER	Alberta Transportation (AIT) CMA20 DRUMHELLER-STETTTLER	VSO 53:10 C1 30.498 MEETING CREEK (WATERCRS-ST)	MAJOR BRIDGE	RV 1977 1977	3 10.7	10.1 28.9 15.0	28.0 49.0 62.0		66.7 65.0 16-10-2024		6.1		
01643 -1	NE SEC 9 TWP 41 RGE 17 W4M DONALDA REDWILLOW CREEK BRIDGE ON LOCAL ROAD NEAR DONALDA	CENTRAL REGION HANNA CT STETTTLER	COUNTY OF STETTTLER NO. 6 UNDEFINED CMA DRUMHELLER-STETTTLER	HC LOCAL ROAD REDWILLOW CREEK (WATERCRS-ST)	STANDARD BRIDGE	RV 1972 1972	3 10.1	7.3 30.3	30.9 49.4 70.4		44.4 57.2 04-10-2024		6.4		
01644 -1	SE SEC 13 TWP 54 RGE 13 W4M TWO HILLS WATERCOURSE CULVERT ON LOCAL ROAD NEAR TWO HILLS	CENTRAL REGION VERMILION CT TWO HILLS	COUNTY OF TWO HILLS NO. UNDEFINED CMA FORT SASKATCHEWAN-	SP LOCAL ROAD TRIBUTARY TO VERMILION RIVER	BRIDGE CULV	RV 1979	1 1810.0	9.2 -5.0			33.3 45.3 11-04-2024		11.6		


		Transportation Infrastructure Management System										2025/03/06			
		Bridge Structures Report													
		All 'IN SERVICE' Structures - Sorted By: File Number													
														Page 52 of 772	
BF	Legal Land Location Structure Name Location Description	Region District Municipality	Managed By CMA Constituency	Span Types Located On Located Over	Structure Type	Usage Yr Built Yr Supstr	No. Spans Pipes Max Span Length Max Pipe Dia	Clear Rdwy Nom Length Skew	Single (t) Semi (t) Train (t)	Stru Suff Insp	Rat. % Rat. % Date	Theor VCL On Meas VCL On	Deck Height Theor VCL Over Meas VCL Over		
01647 -2	SE SEC 16 TWP 36 RGE 1 W5M INNISFAIL GOODMAN CREEK CULVERT ON PROVINCIAL HIGHWAY 54 NEAR INNISFAIL	CENTRAL REGION RED DEER CT RED DEER	Alberta Transportation (AIT) CMA19 INNISFAIL-SYLVAN LAKE	MP 54:08 C1 16.150 TRIBUTARY TO RED DEER RIVER	BRIDGE CULV	RV 2009	1 2400.0	12.6			55.6 55.5 19-06-2023				
01649 -1	NW SEC 20 TWP 11 RGE 6 W4M MEDICINE HAT SEVEN PERSONS CREEK CULVERT ON LOCAL ROAD, 18 KM SW OF MEDICINE HAT	SOUTHERN REGION LETHBRIDGE CT CYPRESS	CYPRESS COUNTY UNDEFINED CMA CYPRESS-MEDICINE HAT	RPE LOCAL ROAD SEVEN PERSONS CREEK (WATERCRS-ST)	BRIDGE CULV	RV 1989	1 5975.0	8.0			55.6 68.6 20-10-2020		6.6		
01651 -1	SW SEC 3 TWP 21 RGE 26 W4M ARROWWOOD WATERCOURSE CULVERT ON LOCAL ROAD NEAR ARROWWOOD	SOUTHERN REGION CALGARY CT FOOTHILLS	FOOTHILLS COUNTY UNDEFINED CMA HIGHWOOD	MP LOCAL ROAD TRIBUTARY TO BOW RIVER (WATERCRS-ST)	BRIDGE CULV	RV 2000	1 2400.0	6.3			100.0 88.4 31-08-2021		3.6		
01653 -1	NW SEC 11 TWP 44 RGE 26 W4M PONOKA WATERCOURSE CULVERT ON LOCAL ROAD NEAR PONOKA	CENTRAL REGION RED DEER CT PONOKA	PONOKA COUNTY UNDEFINED CMA LACOMBE-PONOKA	MP LOCAL ROAD TRIBUTARY TO MASKWA CREEK	BRIDGE CULV	RV 1981	1 1829.0	8.6			44.4 50.6 19-12-2021		2.1		
01654 -1	SW SEC 2 TWP 43 RGE 23 W4M PONOKA WATERCOURSE CULVERT ON LOCAL ROAD NEAR PONOKA	CENTRAL REGION RED DEER CT PONOKA	PONOKA COUNTY UNDEFINED CMA LACOMBE-PONOKA	MP LOCAL ROAD 2ND ORDER TRIBUTARY TO BATTLE RIVER	BRIDGE CULV	RV 1962	1 1524.0	7.3			33.3 45.9 21-10-2023		4.0		
01656 -2	SW SEC 28 TWP 38 RGE 17 W4M GADSBY WATERCOURSE CULVERT ON LOCAL ROAD, 4 KM W OF GADSBY	CENTRAL REGION HANNA CT STETTTLER	COUNTY OF STETTTLER NO. 6 UNDEFINED CMA DRUMHELLER-STETTTLER	MP LOCAL ROAD TRIBUTARY TO BIGKNIFE CREEK	BRIDGE CULV	RV 2020	1 2700.0	6.1			100.0 96.3 15-04-2021				
01657 -1	SE SEC 3 TWP 34 RGE 25 W4M HUXLEY THREEHILLS CREEK BRIDGE ON LOCAL ROAD, 12 KM NE OF WIMBORNE	CENTRAL REGION HANNA CT KNEEHILL	KNEEHILL COUNTY CMA20 OLDS-DIDSBURY-THREE	PT LOCAL ROAD THREEHILLS CREEK (WATERCRS-ST)	MAJOR BRIDGE	RV 1927 1927	1 12.2	5.1 12.2 0.0	16.2 29.1 43.1	50.0 45.4 28-11-2021		3.4			
01658 -1	NW SEC 2 TWP 54 RGE 26 W4M VILLENUEVE STURGEON RIVER BRIDGE ON LOCAL ROAD, 7 KM SE OF VILLENUEVE	NORTH CENTRAL REGION STONY PLAIN CT STURGEON	STURGEON COUNTY UNDEFINED CMA LAC STE. ANNE-PARKLAND	WG LOCAL ROAD STURGEON RIVER (WATERCRS-ST)	MAJOR BRIDGE	RV 1990 1990	3 16.0	9.0 42.0	28.0 49.0 62.0	66.7 66.6 10-09-2024		6.5			
01661 -1	NE SEC 31 TWP 2 RGE 24 W4M CARDSTON AETNA CREEK BRIDGE ON LOCAL ROAD NEAR CARDSTON	SOUTHERN REGION LETHBRIDGE CT CARDSTON	CARDSTON COUNTY UNDEFINED CMA CARDSTON-SIKSIKA	PG LOCAL ROAD AETNA CREEK (WATERCRS-ST)	STANDARD BRIDGE	RV 1952 1952	2 6.1	6.4 12.2	28.0 49.0 62.0	55.6 50.4 22-11-2023		2.8			
01662 -1	SW SEC 18 TWP 2 RGE 27 W4M CARDSTON MAMI CREEK CULVERT ON LOCAL ROAD NEAR CARDSTON	SOUTHERN REGION LETHBRIDGE CT CARDSTON	CARDSTON COUNTY UNDEFINED CMA CARDSTON-SIKSIKA	MP LOCAL ROAD TRIBUTARY TO MAMI CREEK (WATERCRS-ST)	BRIDGE CULV	RV 1990	1 2200.0	9.0			77.8 76.0 22-11-2023		7.2		
01664 -1	NW SEC 30 TWP 75 RGE 16 W5M HEART RIVER SOUTH HEART RIVER BRIDGE ON HIGHWAY 749, 25 KM NW OF HIGH PRAIRIE	PEACE REGION PEACE RIVER CT BIG LAKES	Alberta Transportation (AIT) CMA06 LESSER SLAVE LAKE	FC 749:04 C1 10.832 SOUTH HEART RIVER (WATERCRS-ST)	MAJOR BRIDGE	RV 1969 1969	3 25.9	8.5 77.7	52.3 62.6 76.2	33.3 47.7 22-04-2024		9.1			
01664 BGL-2 NE SEC 25 TWP 75 RGE 17 W5M		PEACE REGION PEACE RIVER CT BIG LAKES	Alberta Transportation (AIT) CMA06 LESSER SLAVE LAKE	SOUTH HEART RIVER (WATERCRS-ST)	GUIDE BANK	1969					77.8 22-09-2020				
01664 BGR-3NW SEC 30 TWP 75 RGE 16 W5M		PEACE REGION PEACE RIVER CT BIG LAKES	Alberta Transportation (AIT) CMA06 LESSER SLAVE LAKE	SOUTH HEART RIVER (WATERCRS-ST)	GUIDE BANK	1969					77.8 22-09-2020				
01665 -1	SW SEC 29 TWP 81 RGE 19 W5M NAMPA HEART RIVER BRIDGE ON LOCAL ROAD NEAR NAMPA	PEACE REGION PEACE RIVER CT NORTHERN SUNRISE	NORTHERN SUNRISE UNDEFINED CMA PEACE RIVER	HC LOCAL ROAD HEART RIVER (WATERCRS-ST)	STANDARD BRIDGE	RV 1970 1970	3 10.1	8.2 30.3	30.9 49.4 70.4	38.9 57.4 04-11-2021		6.4			
01666 -1	SW SEC 5 TWP 5 RGE 22 W4M MAGRATH TRIBUTARY TO POTHOLE CREEK CULVERT ON LOCAL ROAD, 10 KM SW OF MAGRATH	SOUTHERN REGION LETHBRIDGE CT CARDSTON	CARDSTON COUNTY UNDEFINED CMA CARDSTON-SIKSIKA	SPE LOCAL ROAD TRIBUTARY TO POTHOLE CREEK	BRIDGE CULV	RV 1959	1 2747.0	9.0			33.3 53.6 22-10-2021		6.7		
01668 -2	SW SEC 5 TWP 5 RGE 22 W4M MAGRATH WATERCOURSE CULVERT ON LOCAL ROAD NEAR MAGRATH	SOUTHERN REGION LETHBRIDGE CT CARDSTON	CARDSTON COUNTY UNDEFINED CMA CARDSTON-SIKSIKA	MP LOCAL ROAD 2ND ORDER TRIBUTARY TO POTHOLE CREEK	BRIDGE CULV	RV 2002	1 2200.0	9.0			88.9 85.6 21-06-2021		4.9		
01669 -1	SW SEC 9 TWP 3 RGE 25 W4M CARDSTON LEE CREEK BRIDGE ON HIGHWAY 501, AT S BOUNDARY OF CARDSTON	SOUTHERN REGION LETHBRIDGE CARDSTON	Alberta Transportation (AIT) CMA25 CARDSTON-SIKSIKA	FC 501:00 C1 23.825 LEE CREEK (WATERCRS-ST)	MAJOR BRIDGE	RV 1966 1966	3 18.3	8.5 54.9	41.4 55.0 75.8	61.1 61.4 27-01-2022		6.7			
01669 BXR-2 SW SEC 9 TWP 3 RGE 25 W4M		SOUTHERN REGION LETHBRIDGE CARDSTON	Alberta Transportation (AIT) CMA25 CARDSTON-SIKSIKA	LEE CREEK (WATERCRS-ST)	EXTENDED BANK P ROTECTION	1966									
01670 -1	SW SEC 1 TWP 55 RGE 16 W4M MUNDARE WATERCOURSE CULVERT ON LOCAL ROAD NEAR MUNDARE	CENTRAL REGION VERMILION CT LAMONT	LAMONT COUNTY UNDEFINED CMA FORT SASKATCHEWAN-	SP LOCAL ROAD 3RD ORDER TRIBUTARY TO VERMILION	BRIDGE CULV	RV 1956	1 1500.0	5.5			77.8 63.8 07-11-2023		2.4		
01672 -2	SW SEC 23 TWP 35 RGE 26 W4M INNISFAIL RAY CREEK CULVERT ON LOCAL ROAD, 25 KM E OF INNISFAIL	CENTRAL REGION RED DEER CT RED DEER	RED DEER COUNTY UNDEFINED CMA INNISFAIL-SYLVAN LAKE	SP LOCAL ROAD RAY CREEK (WATERCRS-ST)	BRIDGE CULV	RV 2020	1 2700.0	6.0			100.0 95.2 24-07-2020				
01674 -1	NW SEC 20 TWP 57 RGE 13 W5M MCLEOD VALLEY WATERCOURSE CULVERT ON PROVINCIAL HIGHWAY 32, 19 KM SW OF WHITECOURT	NORTH CENTRAL REGION EDSON CT YELLOWHEAD	Alberta Transportation (AIT) CMA12 WEST YELLOWHEAD	SPE 32:10 C1 6.353 TRIBUTARY TO MCLEOD RIVER (WATERCRS-	BRIDGE CULV	RV 1973	1 2123.0	8.3			33.3 34.3 13-11-2023		15.8		

		Transportation Infrastructure Management System										2025/03/06			
		Bridge Structures Report													
		All 'IN SERVICE' Structures - Sorted By: File Number													
														Page 53 of 772	
BF	Legal Land Location Structure Name Location Description	Region District Municipality	Managed By CMA Constituency	Span Types Located On Located Over	Structure Type	Usage Yr Built Yr Supstr	No. Spans Pipes Max Span Length Max Pipe Dia	Clear Rdwy Nom Length Skew	Single (t) Semi (t) Train (t)	Stru Suff Insp	Rat. % Rat. % Date	Theor VCL On Meas VCL On	Deck Height Theor VCL Over Meas VCL Over		
01675 -2	SW SEC 2 TWP 46 RGE 18 W4M CAMROSE WATERCOURSE CULVERT ON LOCAL ROAD, 25 KM SE OF CAMROSE	CENTRAL REGION VERMILION CT CAMROSE	CAMROSE COUNTY UNDEFINED CMA CAMROSE	PCB LOCAL ROAD TRIBUTARY TO DRIEDMEAT CREEK	BRIDGE CULV	RV 2024	1	8.0 -20.0			100.0 90.8 27-09-2024				
01676 -1	SW SEC 2 TWP 49 RGE 14 W4M BRUCE VERMILION RIVER BRIDGE ON LOCAL ROAD NEAR BRUCE	CENTRAL REGION VERMILION CT BEAVER	BEAVER COUNTY UNDEFINED CMA CAMROSE	VS LOCAL ROAD VERMILION RIVER (WATERCRS-ST)	STANDARD BRIDGE	RV 1975 1975	1 6.1	7.6 6.1	28.0 49.0 62.0	66.7 70.4 29-11-2023			3.0		
01681 S-1	SE SEC 28 TWP 4 RGE 17 W4M WARNER MIDDLE COULEE BRIDGE ON HIGHWAY 4, 5 KM NW OF WARNER	SOUTHERN REGION LETHBRIDGE CT WARNER	Alberta Transportation (AIT) CMA24 TABER-WARNER	SCC 4:04 L1 5.039 MIDDLE COULEE (WATERCRS-ST)	MAJOR BRIDGE	RV 1999 1999	1 14.0	13.7 14.0 20.0	28.0 49.0 62.0	83.3 70.1 22-08-2023			2.2		
01681 N-2	SE SEC 28 TWP 4 RGE 17 W4M WARNER MIDDLE COULEE BRIDGE ON HIGHWAY 4, 5 KM NW OF WARNER	SOUTHERN REGION LETHBRIDGE CT WARNER	Alberta Transportation (AIT) CMA24 TABER-WARNER	SCC 4:04 R1 5.076 MIDDLE COULEE (WATERCRS-ST)	MAJOR BRIDGE	RV 1998 1998	1 14.0	13.7 14.0 20.0	28.0 49.0 62.0	72.2 66.9 22-08-2023			2.2		
01682 -1	SW SEC 3 TWP 5 RGE 17 W4M WARNER MIDDLE COULE BRIDGE ON LOCAL ROAD NEAR WARNER	SOUTHERN REGION LETHBRIDGE CT WARNER	COUNTY OF WARNER NO. 5 UNDEFINED CMA TABER-WARNER	HC LOCAL ROAD MIDDLE COULEE (WATERCRS-ST)	STANDARD BRIDGE	RV 1961 1961	2 8.5	7.3 17.0	30.1 52.8 75.4	38.9 60.9 15-12-2020			3.0		
01684 -1	NW SEC 18 TWP 39 RGE 19 W4M STETTTLER REDWILLOW CREEK BRIDGE ON LOCAL ROAD NEAR STETTTLER	CENTRAL REGION HANNA CT STETTTLER	COUNTY OF STETTTLER NO. 6 UNDEFINED CMA DRUMHELLER-STETTTLER	PG LOCAL ROAD REDWILLOW CREEK (WATERCRS-ST)	STANDARD BRIDGE	RV 1952 1952	1 6.1	7.3 6.1	28.0 49.0 62.0	38.9 56.9 15-03-2021			1.5		
01685 -1	NW SEC 27 TWP 46 RGE 26 W4M WETASKIWIN BIGSTONE CREEK BRIDGE ON LOCAL ROAD NEAR WETASKIWIN	CENTRAL REGION RED DEER CT WETASKIWIN	COUNTY OF WETASKIWIN NO. UNDEFINED CMA MASKWACIS-WETASKIWIN	HC LOCAL ROAD BIGSTONE CREEK (WATERCRS-ST)	STANDARD BRIDGE	RV 1964 1964	1 8.5	7.3 8.5	30.1 52.8 75.4	50.0 67.3 15-07-2021			2.7		
01686 -1	SW SEC 28 TWP 49 RGE 14 W4M BRUCE VERMILION RIVER BRIDGE ON LOCAL ROAD NEAR BRUCE	CENTRAL REGION VERMILION CT BEAVER	BEAVER COUNTY UNDEFINED CMA CAMROSE	HC LOCAL ROAD VERMILION RIVER (WATERCRS-ST)	STANDARD BRIDGE	RV 1973 1973	1 6.1	7.3 6.1	28.0 49.0 65.5	50.0 63.6 29-11-2023			3.0		
01687 -1	SE SEC 1 TWP 53 RGE 25 W4M STONY/ GROAT (B055) STONY PLAIN ROAD OVER GROAT ROAD FLYOVER, AT EDMONTON	NORTH CENTRAL REGION STONY PLAIN EDMONTON	EDMONTON UNDEFINED CMA EDMONTON-GLENORA	RB LOCAL ROAD LOCAL ROAD	MAJOR BRIDGE	GF 1954 1954	3 18.6	12.2 55.8 17.0		55.6 33.3 03-05-2022			8.8		
01691 -1	SE SEC 18 TWP 57 RGE 16 W4M ANDREW EGG CREEK BRIDGE ON LOCAL ROAD NEAR ANDREW	CENTRAL REGION VERMILION CT LAMONT	LAMONT COUNTY UNDEFINED CMA FORT SASKATCHEWAN-	HC LOCAL ROAD EGG CREEK (WATERCRS-ST)	STANDARD BRIDGE	RV 1969 1969	1 8.5	7.3 8.5	30.1 52.8 75.4	55.6 68.5 21-07-2021			2.7		
01692 -1	SW SEC 15 TWP 10 RGE 24 W4M MONARCH LNI IRRIGATION CANAL CULVERT ON LOCAL ROAD, 9 KM NW OF MONARCH	SOUTHERN REGION LETHBRIDGE CT LETHBRIDGE	COUNTY OF LETHBRIDGE UNDEFINED CMA CARDSTON-SIKSIKA	SPE LOCAL ROAD LNI - IRRIGATION C (WATERCRS-IC)	BRIDGE CULV	IC 1958	1 1830.0	9.1		44.4 54.5 23-01-2023			10.0		
01693 -1	SE SEC 9 TWP 55 RGE 22 W4M FORT SASK ROSS CREEK 3 CULVERT ON LOCAL ROAD NEAR FORT SASK	NORTH CENTRAL REGION STONY PLAIN FORT SASKATCHEWAN	FORT SASKATCHEWAN UNDEFINED CMA FORT SASKATCHEWAN-	SP LOCAL ROAD ROSS CREEK (3) (WATERCRS-ST)	BRIDGE CULV	RV 1984	1 4920.0	11.0					7.0		
01694 -1	SW SEC 16 TWP 42 RGE 2 W5M RIMBEY BLINDMAN RIVER BRIDGE ON LOCAL ROAD, 2 KM S OF RIMBEY	CENTRAL REGION RED DEER CT PONOKA	PONOKA COUNTY UNDEFINED CMA RIMBEY-ROCKY MOUNTAIN	PM LOCAL ROAD BLINDMAN RIVER (WATERCRS-ST)	MAJOR BRIDGE	RV 1968 1968	3 16.8	8.2 44.2		38.9 48.8 25-11-2023			6.7		
01695 -1	SW SEC 13 TWP 26 RGE 1 W5M BALZAC WATERCOURSE CULVERT ON LOCAL ROAD NEAR BALZAC	SOUTHERN REGION CALGARY CT ROCKY VIEW	ROCKY VIEW COUNTY UNDEFINED CMA AIRDRIE-COCHRANE	SPE LOCAL ROAD TRIBUTARY TO NOSE CREEK (WATERCRS-ST)	BRIDGE CULV	RV 1965	1 2743.0	7.3 -20.0		33.3 39.8 09-05-2024			4.6		
01696 -2	NW SEC 14 TWP 43 RGE 10 W4M HARDISTY IRON CREEK BRIDGE ON LOCAL ROAD, 6 KM NW OF HARDISTY	CENTRAL REGION VERMILION CT FLAGSTAFF	FLAGSTAFF COUNTY UNDEFINED CMA CAMROSE	WG LOCAL ROAD IRON CREEK (WATERCRS-ST)	MAJOR BRIDGE	RV 2016 2016	1 21.0	5.0 21.0 0.0	28.0 49.0 62.0	94.4 71.3 05-12-2021					
01699 -1	SW SEC 31 TWP 55 RGE 19 W4M LAMONT LAMONT CREEK CULVERT ON LOCAL ROAD NEAR LAMONT	CENTRAL REGION VERMILION CT LAMONT	LAMONT COUNTY UNDEFINED CMA FORT SASKATCHEWAN-	SPE LOCAL ROAD LAMONT CREEK (WATERCRS-ST)	BRIDGE CULV	RV 1954	1 2433.0	7.3 -25.0		55.6 59.3 08-11-2023			3.7		
01702 -1	NW SEC 6 TWP 31 RGE 23 W4M THREE HILLS THREEHILLS C BRIDGE ON LOCAL ROAD NEAR THREE HILLS	CENTRAL REGION HANNA CT KNEEHILL	KNEEHILL COUNTY UNDEFINED CMA OLDS-DIDSBURY-THREE	HC LOCAL ROAD THREEHILLS CREEK (WATERCRS-ST)	STANDARD BRIDGE	RV 1972 1972	3 11.6	7.3 34.8 0.0	35.3 57.6 82.2	44.4 66.9 25-05-2023			7.3		
01703 -1	SW SEC 2 TWP 30 RGE 25 W4M LINDEN KNEEHILLS CREEK BRIDGE ON LOCAL ROAD, 12 KM SE OF LINDEN	CENTRAL REGION HANNA CT KNEEHILL	KNEEHILL COUNTY UNDEFINED CMA OLDS-DIDSBURY-THREE	PT LOCAL ROAD KNEEHILLS CREEK (WATERCRS-ST)	MAJOR BRIDGE	RV 1929 1929	1 30.5	5.6 30.5	31.9 49.1 56.7	55.6 45.7 27-11-2021			6.4		
01704 -1	SW SEC 14 TWP 33 RGE 23 W4M TROCHU GHOSTPINE CREEK BRIDGE ON PROVINCIAL HIGHWAY 585 NEAR TROCHU	CENTRAL REGION HANNA CT KNEEHILL	Alberta Transportation (AIT) CMA20 OLDS-DIDSBURY-THREE	PGO 585:02 C1 5.129 GHOSTPINE CREEK (WATERCRS-ST)	STANDARD BRIDGE	RV 1960 1960	3 8.5	8.2 25.5 -15.0	29.9 52.4 74.9	38.9 55.5 08-05-2021			3.7		
01709 -1	NE SEC 36 TWP 36 RGE 27 W4M PENHOLD WATERCOURSE CULVERT ON PROVINCIAL HIGHWAY 42 NEAR RED DEER	CENTRAL REGION RED DEER CT RED DEER	Alberta Transportation (AIT) CMA19 INNISFAIL-SYLVAN LAKE	MP;MP 42:08 C1 9.884 TRIBUTARY TO PIPER CREEK (WATERCRS-	BRIDGE CULV	RV 1957	2 1220.0	10.8		22.2 30.6 13-11-2024					
01710 -2	NE SEC 28 TWP 36 RGE 26 W4M PENHOLD WATERCOURSE CULVERT ON HWY 42, 15 KM E OF PENHOLD	CENTRAL REGION RED DEER CT RED DEER	Alberta Transportation (AIT) CMA19 INNISFAIL-SYLVAN LAKE	SSP 42:08 C1 15.396 TRIBUTARY TO THREEHILLS CK (WATERCRS-	BRIDGE CULV	RV 2024	1 1200.0	10.0		100.0 90.3 11-11-2024					


		Transportation Infrastructure Management System										2025/03/06	
		Bridge Structures Report											
		All 'IN SERVICE' Structures - Sorted By: File Number										Page 54 of 772	
BF	Legal Land Location Structure Name Location Description	Region District Municipality	Managed By CMA Constituency	Span Types Located On Located Over	Structure Type	Usage Yr Built Yr Supstr	No. Spans Pipes Max Span Length Max Pipe Dia	Clear Rdwy Nom Length Skew	Single (t) Semi (t) Train (t)	Stru Suff Insp	Rat. % Rat. % Date	Theor VCL On Meas VCL On	Deck Height Theor VCL Over Meas VCL Over
01712 -1	SE SEC 7 TWP 20 RGE 2 W5M Turner Valley SHEEP RIVER CULVERT ON HIGHWAY 22, AT NE BOUNDARY OF TURNER VALLEY	SOUTHERN REGION CALGARY CT FOOTHILLS	Alberta Transportation (AIT) CMA27 HIGHWOOD	SPE-SPE-BP 22:12 C1 20.870 TRIBUTARY TO SHEEP RIVER (WATERCRS-	BRIDGE CULV	RV 1949	1 1800.0	11.7			33.3 38.1 12-08-2024		6.6
01713 -1	NW SEC 9 TWP 30 RGE 24 W4M SWALWELL WATERCOURSE CULVERT ON LOCAL ROAD NEAR SWALWELL	CENTRAL REGION HANNA CT KNEEHILL	KNEEHILL COUNTY UNDEFINED CMA OLDS-DIDSBURY-THREE	MP LOCAL ROAD TRIBUTARY TO KNEEHILLS CREEK	BRIDGE CULV	RV 1975	1 1500.0	7.9			33.3 45.4 25-05-2023		5.5
01714 -1	NE SEC 15 TWP 29 RGE 23 W4M CARBON KNEEHILLS CREEK BRIDGE ON LOCAL ROAD, AT CARBON	CENTRAL REGION HANNA CARBON	CARBON UNDEFINED CMA OLDS-DIDSBURY-THREE	TH LOCAL ROAD KNEEHILLS CREEK (WATERCRS-ST)	MAJOR BRIDGE	RV 1909 1909	1 38.1	4.3 38.1 0.0	16.6 22.4 28.0	50.0 25.4 26-11-2022	4.3	6.4	
01716 -1	SW SEC 32 TWP 26 RGE 1 W5M BALZAC WATERCOURSE CULVERT ON LOCAL ROAD NEAR BALZAC	SOUTHERN REGION CALGARY CT ROCKY VIEW	ROCKY VIEW COUNTY UNDEFINED CMA AIRDRIE-COCHRANE	MP LOCAL ROAD 2ND ORDER TRIBUTARY TO NOSE CREEK	BRIDGE CULV	RV 1966	1 1524.0	7.7			33.3 52.0 25-06-2021		4.9
01717 -1	NW SEC 27 TWP 26 RGE 1 W5M BALZAC WATERCOURSE CULVERT ON LOCAL ROAD NEAR BALZAC	SOUTHERN REGION CALGARY AIRDRIE	AIRDRIE UNDEFINED CMA AIRDRIE-COCHRANE	RPP LOCAL ROAD 2ND ORDER TRIBUTARY TO NOSE CREEK	BRIDGE CULV	RV 1964	1 2122.0	9.0			44.4 54.9 28-06-2021		4.0
01718 -1	SW SEC 30 TWP 48 RGE 26 W4M CALMAR CONJURING CREEK BRIDGE ON HWY 795, 11 KM S OF CALMAR	NORTH CENTRAL REGION STONY PLAIN CT LEDUC	Alberta Transportation (AIT) CMA11 DRAYTON VALLEY-DEVON	HC 795:06 C1 23.267 CONJURING CREEK (WATERCRS-ST)	STANDARD BRIDGE	RV 1961 1961	1 8.5	8.2 8.5	30.1 52.8 75.4	72.2 69.6 22-01-2025		2.4	
01719 -1	SW SEC 31 TWP 48 RGE 26 W4M CALMAR CONJURING CREEK BRIDGE ON PROVINCIAL HIGHWAY 795 NEAR CALMAR	NORTH CENTRAL REGION STONY PLAIN CT LEDUC	Alberta Transportation (AIT) CMA11 DRAYTON VALLEY-DEVON	HC 795:06 C1 24.926 CONJURING CREEK (WATERCRS-ST)	STANDARD BRIDGE	RV 1961 1961	2 6.1	8.2 12.2	28.0 49.0 65.5	22.2 38.4 22-01-2025		2.5	
01720 -1	SW SEC 24 TWP 49 RGE 1 W5M THORSBY WEED CREEK BRIDGE ON LOCAL ROAD NEAR THORSBY	NORTH CENTRAL REGION STONY PLAIN CT LEDUC	LEDUC COUNTY UNDEFINED CMA DRAYTON VALLEY-DEVON	PG LOCAL ROAD WEED CREEK (WATERCRS-ST)	STANDARD BRIDGE	RV 1955 1955	5 8.5	6.4 37.7 0.0	28.0 49.0 62.0	44.4 47.0 05-06-2024		7.5	
01721 -2	SW SEC 11 TWP 50 RGE 24 W4M NISKU CLEARWATER CREEK BRIDGE ON HWY 814, 6 KM S OF BEAUMONT	NORTH CENTRAL REGION STONY PLAIN CT LEDUC	Alberta Transportation (AIT) CMA11 LEDUC-BEAUMONT	SLC 814:02 C1 18.494 CLEARWATER CREEK (WATERCRS-ST)	MAJOR BRIDGE	RV 2017 2017	1 16.0	9.9 16.0	100.0 87.4 25-06-2021			0.2	
01722 -1	NW SEC 24 TWP 49 RGE 26 W4M LEDUC W WHITEMUD C CULVERT ON LOCAL ROAD NEAR LEDUC	NORTH CENTRAL REGION STONY PLAIN CT LEDUC	LEDUC COUNTY UNDEFINED CMA DRAYTON VALLEY-DEVON	BP LOCAL ROAD WEST WHITEMUD CREEK (WATERCRS-ST)	BRIDGE CULV	RV 1954	1 2000.0	8.0			66.7 63.1 05-06-2024		6.4
01724 -2	SW SEC 8 TWP 50 RGE 27 W4M CALMAR WILLOW CREEK BRIDGE ON LOCAL ROAD, 11 KM NW OF CALMAR	NORTH CENTRAL REGION STONY PLAIN CT LEDUC	LEDUC COUNTY UNDEFINED CMA DRAYTON VALLEY-DEVON	MP LOCAL ROAD WILLOW CREEK (WATERCRS-ST)	BRIDGE CULV	RV 2002	1 3000.0	10.5			77.8 75.9 21-10-2022		4.0
01726 -2	SW SEC 16 TWP 50 RGE 23 W4M BEAUMONT WATERCOURSE CULVERT ON LOCAL ROAD, 7 KM SE OF BEAUMONT	NORTH CENTRAL REGION STONY PLAIN CT LEDUC	LEDUC COUNTY UNDEFINED CMA MASKWACIS-WETASKIWIN	MP LOCAL ROAD CLEARWATER CREEK (WATERCRS-ST)	BRIDGE CULV	RV 2017	1 2700.0	6.3			88.9 88.7 18-03-2022		
01727 -2	SW SEC 16 TWP 50 RGE 23 W4M BEAUMONT CLEARWATER C CULVERT ON LOCAL ROAD NEAR BEAUMONT	NORTH CENTRAL REGION STONY PLAIN CT LEDUC	LEDUC COUNTY UNDEFINED CMA MASKWACIS-WETASKIWIN	MP LOCAL ROAD CLEARWATER CREEK (WATERCRS-ST)	BRIDGE CULV	RV 2000	1 2700.0	9.3			77.8 71.8 11-06-2024		3.6
01728 -1	SW SEC 28 TWP 49 RGE 26 W4M LEDUC WATERCOURSE BRIDGE ON LOCAL ROAD NEAR LEDUC	NORTH CENTRAL REGION STONY PLAIN CT LEDUC	LEDUC COUNTY UNDEFINED CMA DRAYTON VALLEY-DEVON	PG LOCAL ROAD TRIBUTARY TO CONJURING CREEK	STANDARD BRIDGE	RV 1956 1956	1 8.5	7.3 8.5	28.0 49.0 62.0	44.4 56.0 05-06-2024		2.4	
01729 -1	NE SEC 36 TWP 94 RGE 8 W5M RED EARTH CR PAUL CREEK CULVERT ON PROVINCIAL HIGHWAY 88 NEAR RED EARTH CR	PEACE REGION PEACE RIVER CT NORTHERN SUNRISE	Alberta Transportation (AIT) CMA02 LESSER SLAVE LAKE	SP-MP-SP 88:12 C1 15.063 TRIBUTARY TO WABASCA RIVER	BRIDGE CULV	RV 1976	1 2700.0	12.0			55.6 54.8 20-07-2024		10.4
01732 -1	NE SEC 14 TWP 47 RGE 2 W5M FISHER HOME PIGEON LAKE BRIDGE ON PROVINCIAL HIGHWAY 771 NEAR FISHER HOME	NORTH CENTRAL REGION STONY PLAIN CT LEDUC	Alberta Transportation (AIT) CMA11 MASKWACIS-WETASKIWIN	SM 771:06 C1 14.657 TRIBUTARY TO PIGEON LAKE (WATERCRS-	STANDARD BRIDGE	RV 1985 1985	2 10.0	8.8 20.0	28.0 49.0 62.0	38.9 55.1 22-01-2025		4.2	
01734 -1	SW SEC 5 TWP 7 RGE 1 W5M COWLEY WATERCOURSE CULVERT ON LOCAL ROAD NEAR COWLEY	SOUTHERN REGION LETHBRIDGE MD PINCHER CREEK	M.D. OF PINCHER CREEK NO. UNDEFINED CMA LIVINGSTONE-MACLEOD	MP LOCAL ROAD TRIBUTARY TO CASTLE RIVER (WATERCRS-	BRIDGE CULV	RV 1989	1 2200.0	7.0			88.9 84.1 16-05-2024		4.4
01735 -2	SW SEC 18 TWP 21 RGE 2 W5M MILLARVILLE POTHOLE CREEK BRIDGE ON LOCAL ROAD, 7 KM NE OF MILLARVILLE	SOUTHERN REGION CALGARY CT FOOTHILLS	FOOTHILLS COUNTY UNDEFINED CMA HIGHWOOD	SL LOCAL ROAD POTHOLE CREEK (WATERCRS-ST)	STANDARD BRIDGE	RV 2021 2021	1 14.0	8.9 14.0 -15.0	28.0 49.0 62.0	83.3 78.6 04-08-2022			
01738 -1	NW SEC 28 TWP 12 RGE 5 W4M MEDICINE HAT ROSS CREEK BRIDGE ON LOCAL ROAD NEAR MEDICINE HAT	SOUTHERN REGION LETHBRIDGE MEDICINE HAT	MEDICINE HAT UNDEFINED CMA CYPRESS-MEDICINE HAT	PJ LOCAL ROAD ROSS CREEK (WATERCRS-ST)	MAJOR BRIDGE	RV 1910 1910	1 22.0	22.0					
01739 -1	SE SEC 7 TWP 55 RGE 27 W4M CALAHOO WATERCOURSE CULVERT ON LOCAL ROAD NEAR CALAHOO	NORTH CENTRAL REGION STONY PLAIN CT STURGEON	STURGEON COUNTY UNDEFINED CMA LAC STE. ANNE-PARKLAND	MP LOCAL ROAD TRIBUTARY TO STURGEON RIVER	BRIDGE CULV	RV 1981	1 1600.0	7.3			77.8 75.4 23-06-2020		4.6
01741 -1	NE SEC 17 TWP 18 RGE 2 W5M LONGVIEW HIGHWOOD RIVER BRIDGE ON HIGHWAY 22, 1 KM S OF LONGVIEW	SOUTHERN REGION CALGARY CT FOOTHILLS	Alberta Transportation (AIT) CMA27 LIVINGSTONE-MACLEOD	CS, PO 22:10 C1 37.818 HIGHWOOD RIVER (WATERCRS-ST)	MAJOR BRIDGE	RV 1961 1961	5 26.8	7.9 105.1	41.0 48.8 61.9	33.3 35.3 20-08-2024		19.5	


		<div>Transportation Infrastructure Management System</div> <div>Bridge Structures Report</div> <div>All 'IN SERVICE' Structures - Sorted By: File Number</div>										2025/03/06			
														Page 55 of 772	
BF	Legal Land Location Structure Name Location Description	Region District Municipality	Managed By CMA Constituency	Span Types Located On Located Over	Structure Type	Usage Yr Built Yr Supstr	No. Spans Pipes Max Span Length Max Pipe Dia	Clear Rdwy Nom Length Skew	Single (t) Semi (t) Train (t)	Stru Suff Insp	Rat. % Rat. % Date	Theor VCL On Meas VCL On	Deck Height Theor VCL Over Meas VCL Over		
01742 -1	SW SEC 15 TWP 49 RGE 14 W4M BRUCE VERMILION RIVER BRIDGE ON LOCAL ROAD NEAR BRUCE	CENTRAL REGION VERMILION CT BEAVER	BEAVER COUNTY UNDEFINED CMA CAMROSE	PG LOCAL ROAD VERMILION RIVER (WATERCRS-ST)	STANDARD BRIDGE	RV 1967 1967	1 6.1	6.4 6.1	28.0 49.0 62.0		44.4 56.3 26-10-2020		2.4		
01743 -1	SE SEC 14 TWP 13 RGE 1 W4M WALSH BOXELDER CREEK BRIDGE ON LOCAL ROAD NEAR WALSH	SOUTHERN REGION LETHBRIDGE CT CYPRESS	CYPRESS COUNTY UNDEFINED CMA CYPRESS-MEDICINE HAT	SM LOCAL ROAD BOXELDER CREEK (WATERCRS-ST)	STANDARD BRIDGE	RV 1981 1981	3 8.0	7.6 20.0	28.0 49.0 62.0		66.7 62.0 30-05-2024		3.4		
01744 -2	SW SEC 27 TWP 5 RGE 29 W4M PINCHER CREEK WATERCOURSE CULVERT ON LOCAL ROAD, 18 KM SE OF PINCHER CREEK	SOUTHERN REGION LETHBRIDGE MD PINCHER CREEK	M.D. OF PINCHER CREEK NO. UNDEFINED CMA LIVINGSTONE-MACLEOD	MP LOCAL ROAD TRIBUTARY TO INDIANFARM CREEK	BRIDGE CULV	RV 2019	1 2430.0	8.5 25.0			100.0 97.7 14-05-2024				
01745 -2	NW SEC 31 TWP 6 RGE 29 W4M PINCHER CREEK WATERCOURSE CULVERT ON HWY 785, 3KM NE OF PINCHER CREEK	SOUTHERN REGION LETHBRIDGE MD PINCHER CREEK	Alberta Transportation (AIT) CMA26 LIVINGSTONE-MACLEOD	MP;MP 785:02 C1 4.775 TRIBUTARY TO PINCHER CREEK	BRIDGE CULV	RV 2017	2 3000.0	9.4 30.0			88.9 82.8 22-08-2022				
01746 -1	NW SEC 8 TWP 6 RGE 19 W4M RAYMOND RID IRRIGATION CANAL CULVERT ON LOCAL ROAD NEAR RAYMOND	SOUTHERN REGION LETHBRIDGE CT WARNER	COUNTY OF WARNER NO. 5 UNDEFINED CMA TABER-WARNER	MP LOCAL ROAD RID - IRRIGATION C (WATERCRS-IC)	BRIDGE CULV	IC 1993	1 2000.0	6.5			44.4 60.9 27-03-2022		2.8		
01747 -1	NW SEC 29 TWP 6 RGE 19 W4M STIRLING KIPP COULEE CULVERT ON LOCAL ROAD, ON 1ST AVE AT STIRLING	SOUTHERN REGION LETHBRIDGE STIRLING	STIRLING UNDEFINED CMA TABER-WARNER	RPA LOCAL ROAD KIPP COULEE (WATERCRS-ST)	BRIDGE CULV	RV 1986	1 4610.0	9.0			77.8 77.8 30-08-2012		3.5		
01748 -1	NW SEC 29 TWP 49 RGE 1 W5M CALMAR WATERCOURSE CULVERT ON PROVINCIAL HIGHWAY 622 NEAR CALMAR	NORTH CENTRAL REGION STONY PLAIN CT LEDUC	Alberta Transportation (AIT) CMA11 DRAYTON VALLEY-DEVON	SPE-BP-MP 622:02 C1 15.511 2ND ORDER TRIBUTARY TO STRAWBERRY	BRIDGE CULV	RV 1954	1 1800.0	9.1			22.2 28.4 22-01-2025		10.1		
01750 -2	SW SEC 24 TWP 29 RGE 28 W4M CROSSFIELD ROSEBUD RIVER BRIDGE ON HIGHWAY 791, 19 KM NE OF CROSSFIELD	CENTRAL REGION RED DEER CT MOUNTAIN VIEW	Alberta Transportation (AIT) CMA29 OLDS-DIDSBURY-THREE	SCC 791:06 C1 11.584 ROSEBUD RIVER (WATERCRS-ST)	MAJOR BRIDGE	RV 1961 2005	3 12.0	9.9 32.0	28.0 49.0 62.0		83.3 66.8 18-10-2023				
01751 -2	NE SEC 20 TWP 49 RGE 2 W5M SUNNYBROOK SUNNYBROOK CREEK CULVERT ON LOCAL ROAD, 9 KM NW OF SUNNYBROOK	NORTH CENTRAL REGION STONY PLAIN CT LEDUC	LEDOC COUNTY UNDEFINED CMA DRAYTON VALLEY-DEVON	SP LOCAL ROAD SUNNYBROOK CREEK (WATERCRS-ST)	BRIDGE CULV	RV 2016	1 3990.0	6.5 -10.0			100.0 88.1 01-04-2021				
01752 -1	SW SEC 31 TWP 5 RGE 22 W4M MAGRATH WATERCOURSE CULVERT ON LOCAL ROAD NEAR MAGRATH	SOUTHERN REGION LETHBRIDGE CT CARDSTON	CARDSTON COUNTY UNDEFINED CMA CARDSTON-SIKSIKA	MP LOCAL ROAD DRY COULEE (WATERCRS-ST)	BRIDGE CULV	RV 1965	1 1520.0	7.5 -25.0			33.3 51.8 21-08-2024		3.7		
01753 -2	SW SEC 29 TWP 6 RGE 17 W4M WRENTHAM ETZIKOM COUL BRIDGE ON LOCAL ROAD, 10 KM SW OF WRENTHAM	SOUTHERN REGION LETHBRIDGE CT WARNER	COUNTY OF WARNER NO. 5 UNDEFINED CMA TABER-WARNER	SL LOCAL ROAD ETZIKOM COULEE (WATERCRS-ST)	STANDARD BRIDGE	RV 2018 2018	3 12.0	10.2 28.0 -15.0	28.0 49.0 62.0		88.9 80.0 27-04-2023				
01755 -1	SW SEC 32 TWP 29 RGE 28 W4M CARSTAIRS ROSEBUD RIVER BRIDGE ON LOCAL ROAD, 16 KM SE OF CARSTAIRS	CENTRAL REGION RED DEER CT MOUNTAIN VIEW	MOUNTAIN VIEW COUNTY UNDEFINED CMA OLDS-DIDSBURY-THREE	PA, HC LOCAL ROAD ROSEBUD RIVER (WATERCRS-ST)	STANDARD BRIDGE	RV 1951 1951	3 12.2	7.3 24.4 0.0	44.4 62.0 17-03-2022				4.9		
01756 -1	NE SEC 32 TWP 10 RGE 25 W4M GRANUM LNI IRRIGATION CANAL CULVERT ON LOCAL ROAD NEAR GRANUM	SOUTHERN REGION LETHBRIDGE MD WILLOW CREEK	M.D. OF WILLOW CREEK NO. UNDEFINED CMA LIVINGSTONE-MACLEOD	MP LOCAL ROAD LNI - IRRIGATION C (WATERCRS-IC)	BRIDGE CULV	IC 1999	1 1600.0	8.0			88.9 92.8 07-11-2024		2.0		
01758 -1	SW SEC 6 TWP 41 RGE 24 W4M LACOMBE WATERCOURSE CULVERT ON LOCAL ROAD NEAR LACOMBE	CENTRAL REGION RED DEER CT LACOMBE	LACOMBE COUNTY UNDEFINED CMA LACOMBE-PONOKA	SP LOCAL ROAD TRIBUTARY TO PARLBY CREEK (WATERCRS-	BRIDGE CULV	RV 1971	1 3048.0	7.9 -45.0			33.3 41.1 29-10-2022		5.2		
01759 -1	SW SEC 5 TWP 41 RGE 24 W4M CLIVE PARLBY CREEK BRIDGE ON LOCAL ROAD NEAR CLIVE	CENTRAL REGION RED DEER CT LACOMBE	LACOMBE COUNTY UNDEFINED CMA LACOMBE-PONOKA	HC LOCAL ROAD TRIBUTARY TO PARLBY CREEK (WATERCRS-	STANDARD BRIDGE	RV 1971 1971	2 8.5	9.0 17.0	30.1 52.8 75.4		33.3 62.5 30-01-2023		3.7		
01760 -2	NW SEC 28 TWP 57 RGE 21 W4M REDWATER REDWATER RIVER BRIDGE ON LOCAL ROAD, AT E BOUNDARY OF REDWATER	NORTH CENTRAL REGION STONY PLAIN CT STURGEON	STURGEON COUNTY UNDEFINED CMA MORINVILLE-ST. ALBERT	SC LOCAL ROAD REDWATER RIVER (WATERCRS-ST)	STANDARD BRIDGE	RV 2004 2004	3 12.8	8.0 38.4 -20.0	28.0 49.0 62.0		50.0 61.1 10-05-2022		6.1		
01761 -2	NW SEC 13 TWP 52 RGE 13 W4M LAVOY TRIBUTARY TO VERMILION RIVER CULVERT ON HIGHWAY 36, 9 KM NE OF LAVOY	CENTRAL REGION VERMILION CT MINBURN	Alberta Transportation (AIT) CMA14 FORT SASKATCHEWAN-	MP 36:20 C1 6.733 TRIBUTARY TO COTTONWOOD CK	BRIDGE CULV	RV 2001	1 2400.0	11.0			77.8 73.5 23-06-2024		2.1		
01762 -1	SE SEC 35 TWP 52 RGE 13 W4M LAVOY AKASU LAKE CULVERT ON LOCAL ROAD NEAR LAVOY	CENTRAL REGION VERMILION CT MINBURN	COUNTY OF MINBURN NO. 27 UNDEFINED CMA FORT SASKATCHEWAN-	WP;WP LOCAL ROAD TRIBUTARY TO COTTONWOOD CK	BRIDGE CULV	RV 1965	2 1200.0	7.3			22.2 45.7 30-07-2024		2.1		
01763 -2	NW SEC 21 TWP 43 RGE 13 W4M KILLAM TRIBUTARY TO IRON CREEK BRIDGE ON HIGHWAY 36, 7 KM S OF KILLAM	CENTRAL REGION VERMILION CT FLAGSTAFF	Alberta Transportation (AIT) CMA16 CAMROSE	SL 36:14 C1 61.477 TRIBUTARY TO IRON CREEK (WATERCRS-ST)	STANDARD BRIDGE	RV 2009 2009	1 8.0	11.4 8.0	28.0 49.0 62.0		88.9 73.3 24-11-2022				
01764 -1	SW SEC 13 TWP 44 RGE 13 W4M KILLAM WILLOW CREEK (TRIBUTARY TO IRON CREEK) CULVERT ON HIGHWAY 13, 6 KM E OF	CENTRAL REGION VERMILION CT FLAGSTAFF	Alberta Transportation (AIT) CMA16 CAMROSE	RPB 13:16 C1 5.747 TRIBUTARY TO IRON CREEK (WATERCRS-ST)	BRIDGE CULV	RV 1998	1 4586.0	10.7			88.9 81.3 05-06-2024		4.5		
01765 -1	SE SEC 14 TWP 29 RGE 25 W4M ACME WATERCOURSE CULVERT ON LOCAL ROAD NEAR ACME	CENTRAL REGION HANNA CT KNEEHILL	KNEEHILL COUNTY UNDEFINED CMA OLDS-DIDSBURY-THREE	SP LOCAL ROAD TRIBUTARY TO KNEEHILLS CREEK	BRIDGE CULV	RV 1956	1 1829.0	7.6			55.6 53.4 28-05-2020		6.1		


		Transportation Infrastructure Management System										2025/03/06	
		Bridge Structures Report											
		All 'IN SERVICE' Structures - Sorted By: File Number											
Page 56 of 772													
BF	Legal Land Location Structure Name Location Description	Region District Municipality	Managed By CMA Constituency	Span Types Located On Located Over	Structure Type	Usage Yr Built Yr Supstr	No. Spans Pipes Max Span Length Max Pipe Dia	Clear Rdwy Nom Length Skew	Single (t) Semi (t) Train (t)	Stru Suff Insp	Rat. % Rat. % Date	Theor VCL On Meas VCL On	Deck Height Theor VCL Over Meas VCL Over
01766 -1	NW SEC 32 TWP 56 RGE 20 W4M BRUDERHEIM BEAVERHILL CREEK BRIDGE ON HIGHWAY 38, 10 KM NW OF BRUDERHEIM	CENTRAL REGION VERMILION CT LAMONT	Alberta Transportation (AIT) CMA14 FORT SASKATCHEWAN-	FC, SM 38:10 C1 21.084 BEAVERHILL CREEK (WATERCRS-ST)	MAJOR BRIDGE	RV 1967 1967	3 25.9	9.1 46.1			44.4 52.3 14-10-2021		8.5
01767 -1	NW SEC 22 TWP 72 RGE 2 W5M SMITH DRIFTWOOD RIVER BRIDGE ON LOCAL ROAD, 16 KM N OF SMITH	NORTH CENTRAL REGION ATHABASCA MD LESSER SLAVE RVR	M.D. OF LESSER SLAVE UNDEFINED CMA LESSER SLAVE LAKE	RB LOCAL ROAD DRIFTWOOD RIVER (WATERCRS-ST)	MAJOR BRIDGE	RV 1961 1961	3 21.3	11.0 51.8	39.0 50.0 68.5		44.4 60.8 13-07-2023		7.0
01768 -1	SW SEC 12 TWP 57 RGE 20 W4M BRUDERHEIM WATERCOURSE CULVERT ON LOCAL ROAD NEAR BRUDERHEIM	CENTRAL REGION VERMILION CT LAMONT	LAMONT COUNTY UNDEFINED CMA FORT SASKATCHEWAN-	MP:MP LOCAL ROAD TRIBUTARY TO NORTH SASKATCHEWAN	BRIDGE CULV	RV 1959	2 1524.0	6.4 -30.0			44.4 59.6 09-11-2020		2.1
01769 -1	SW SEC 14 TWP 57 RGE 20 W4M BRUDERHEIM WATERCOURSE CULVERT ON LOCAL ROAD NEAR BRUDERHEIM	CENTRAL REGION VERMILION CT LAMONT	LAMONT COUNTY UNDEFINED CMA FORT SASKATCHEWAN-	SPE LOCAL ROAD TRIBUTARY TO NORTH SASKATCHEWAN	BRIDGE CULV	RV 1959	1 2123.0	7.0 0.0			55.6 57.8 08-11-2023		3.4
01771 -1	NW SEC 23 TWP 58 RGE 15 W4M BELLIS WATERCOURSE CULVERT ON PROVINCIAL HIGHWAY 857 NEAR BELLIS	NORTH CENTRAL REGION ATHABASCA CT SMOKY LAKE	Alberta Transportation (AIT) CMA07 ATHABASCA-BARRHEAD-	MP 857:06 C1 22.540 TRIBUTARY TO NORTH SASKATCHEWAN	BRIDGE CULV	RV 1981	1 1600.0	9.2 41.0			33.3 51.4 24-08-2022		5.7
01772 -1	NW SEC 22 TWP 58 RGE 15 W4M BELLIS REDCLAY CREEK BRIDGE ON LOCAL ROAD NEAR BELLIS	NORTH CENTRAL REGION ATHABASCA CT SMOKY LAKE	SMOKY LAKE COUNTY UNDEFINED CMA ATHABASCA-BARRHEAD-	PG LOCAL ROAD REDCLAY CREEK (WATERCRS-ST)	STANDARD BRIDGE	RV 1954 1954	1 6.1	6.4 6.1	28.0 49.0 62.0		22.2 40.8 10-05-2024		2.1
01773 -1	NE SEC 13 TWP 56 RGE 18 W4M LAMONT WATERCOURSE CULVERT ON LOCAL ROAD NEAR LAMONT	CENTRAL REGION VERMILION CT LAMONT	LAMONT COUNTY UNDEFINED CMA FORT SASKATCHEWAN-	MP:MP:MP LOCAL ROAD TRIBUTARY TO LIMESTONE CREEK	BRIDGE CULV	RV 1963	3 900.0	6.4 0.0			33.3 31.3 03-07-2010		1.8
01774 -1	SW SEC 27 TWP 58 RGE 15 W4M BELLIS REDCLAY CREEK CULVERT ON LOCAL ROAD NEAR BELLIS	NORTH CENTRAL REGION ATHABASCA CT SMOKY LAKE	SMOKY LAKE COUNTY UNDEFINED CMA ATHABASCA-BARRHEAD-	MP LOCAL ROAD REDCLAY CREEK (WATERCRS-ST)	BRIDGE CULV	RV 1989	1 1600.0	7.0 0.0			55.6 61.2 08-06-2022		2.6
01775 -1	SW SEC 11 TWP 95 RGE 8 W5M RED EARTH CR WATERCOURSE CULVERT ON PROVINCIAL HIGHWAY 88 NEAR RED EARTH CR	PEACE REGION PEACE RIVER CT NORTHERN SUNRISE	Alberta Transportation (AIT) CMA02 LESSER SLAVE LAKE	MP 88:12 C1 19.532 TRIBUTARY TO WABASCA RIVER	BRIDGE CULV	RV 1976	1 2400.0	12.0 35.0			77.8 71.0 20-07-2024		6.1
01776 -1	SW SEC 13 TWP 50 RGE 17 W4M RYLEY WATERCOURSE BRIDGE ON LOCAL ROAD NEAR RYLEY	CENTRAL REGION VERMILION CT BEAVER	BEAVER COUNTY UNDEFINED CMA CAMROSE	VH LOCAL ROAD TRIBUTARY TO BEAVERHILL CREEK	STANDARD BRIDGE	RV 1974 1974	1 6.1	7.3 6.1	28.0 49.0 62.0		61.1 69.6 28-10-2020		2.1
01778 -1	SW SEC 14 TWP 39 RGE 22 W4M NEVIS TAIL CREEK CULVERT ON LOCAL ROAD NEAR NEVIS	CENTRAL REGION HANNA CT STETTTLER	COUNTY OF STETTTLER NO. 6 UNDEFINED CMA DRUMHELLER-STETTTLER	SPE LOCAL ROAD TAIL CREEK (WATERCRS-ST)	BRIDGE CULV	RV 1961	1 1813.0	7.0 0.0			22.2 39.0 30-01-2023		8.8
01780 -2	SW SEC 17 TWP 37 RGE 2 W5M MARKERVILLE WATERCOURSE CULVERT ON LOCAL ROAD, 11 KM NW OF MARKERVILLE	CENTRAL REGION RED DEER CT RED DEER	RED DEER COUNTY UNDEFINED CMA RIMBEY-ROCKY MOUNTAIN	MP LOCAL ROAD TRIBUTARY TO MEDICINE RIVER	BRIDGE CULV	RV 2023	1 3000.0	8.0 10.0			100.0 97.9 06-10-2023		
01782 -1	SW SEC 17 TWP 11 RGE 24 W4M NOBLEFORD LNI IRRIGATION CANAL BRIDGE ON LOCAL ROAD NEAR NOBLEFORD	SOUTHERN REGION LETHBRIDGE MD WILLOW CREEK	Alberta Transportation (AIT) UNDEFINED CMA CARDSTON-SIKSIKA	TT LOCAL ROAD LNI - IRRIGATION C (WATERCRS-IC)	STANDARD BRIDGE	IC 1987 1987	4 8.4	6.4 33.2	39.8 67.5 96.5		61.1 76.9 21-06-2023		3.9
01788 -2	SW SEC 26 TWP 37 RGE 27 W4M RED DEER PIPER CREEK BRIDGE ON LOCAL ROAD, 11 KM SE OF RED DEER	CENTRAL REGION RED DEER CT RED DEER	RED DEER COUNTY UNDEFINED CMA INNISFAIL-SYLVAN LAKE	SLC LOCAL ROAD PIPER CREEK (WATERCRS-ST)	MAJOR BRIDGE	RV 2021 2021	1 16.0	11.2 16.0	28.0 49.0 62.0		100.0 80.4 21-03-2024		
01794 -1	NW SEC 7 TWP 6 RGE 21 W4M MAGRATH POTHOLE CREEK CULVERT ON LOCAL ROAD, 5 KM NE OF MAGRATH	SOUTHERN REGION LETHBRIDGE CT CARDSTON	CARDSTON COUNTY UNDEFINED CMA CARDSTON-SIKSIKA	RPA LOCAL ROAD POTHOLE CREEK (WATERCRS-ST)	BRIDGE CULV	RV 1986	1 7255.0	9.0 -16.0			77.8 75.6 21-08-2024		5.1
01795 -1	SE SEC 26 TWP 10 RGE 3 W4M IRVINE TRIBUTARY TO ROSS CREEK CULVERT ON LOCAL ROAD, 2 KM NE OF TROCHU	SOUTHERN REGION LETHBRIDGE CT CYPRESS	CYPRESS COUNTY UNDEFINED CMA CYPRESS-MEDICINE HAT	SP LOCAL ROAD TRIBUTARY TO ROSS CREEK (WATERCRS-ST)	BRIDGE CULV	RV 1986	1 3350.0	9.0 3.0			44.4 59.0 31-05-2024		9.7
01797 -1	SE SEC 4 TWP 40 RGE 13 W4M ALLIANCE BATTLE RIVER BRIDGE ON HIGHWAY 36, 5 KM SW OF ALLIANCE	CENTRAL REGION VERMILION CT FLAGSTAFF	Alberta Transportation (AIT) CMA21 CAMROSE	RB 36:14 C1 25.383 BATTLE RIVER (WATERCRS-ST)	MAJOR BRIDGE	RV 1964 1964	3 25.6	11.0 66.4	68.3 76.8 87.7		55.6 61.6 15-10-2024		10.1
01798 -1	NE SEC 12 TWP 24 RGE 26 W4M STRATHMORE HARTELL COULEE (TRIBUTARY TO BOW RIVER) CULVERT ON HIGHWAY 1, 5 KM W OF	SOUTHERN REGION CALGARY CT WHEATLAND	Alberta Transportation (AIT) CMA30 CHESTERMERE-	RPP-AP 1:12 R1 12.820, 1:12 L1 12.820 TRIBUTARY TO SERVICEBERRY CREEK	BRIDGE CULV	RV 1955	1 4264.0	25.3			55.6 54.7 18-06-2024		12.0
01799 -1	SW SEC 24 TWP 23 RGE 27 W4M LANGDON WATERCOURSE CULVERT ON LOCAL ROAD NEAR LANGDON	SOUTHERN REGION CALGARY CT ROCKY VIEW	ROCKY VIEW COUNTY UNDEFINED CMA CHESTERMERE-	FP LOCAL ROAD TRIBUTARY TO BOW RIVER (WATERCRS-ST)	BRIDGE CULV	RV 1965	1 1490.0	6.4			55.6 61.0 25-02-2021		1.8
01800 -2	SE SEC 4 TWP 47 RGE 18 W4M CAMROSE WATERCOURSE CULVERT ON HWY 26, 18 KM E OF CAMROSE	CENTRAL REGION VERMILION CT CAMROSE	Alberta Transportation (AIT) CMA16 CAMROSE	SP 26:10 C1 13.896 TRIBUTARY TO DRIEDMEAT CREEK	BRIDGE CULV	RV 2017	1 3360.0	9.0 0.0			100.0 98.1 14-11-2023		
01801 -1	SE SEC 29 TWP 33 RGE 4 W5M WESTWARD HO EAGLE CREEK CULVERT ON LOCAL ROAD NEAR WESTWARD HO	CENTRAL REGION RED DEER CT MOUNTAIN VIEW	MOUNTAIN VIEW COUNTY UNDEFINED CMA RIMBEY-ROCKY MOUNTAIN	MP:MP LOCAL ROAD EAGLE CREEK (WATERCRS-ST)	BRIDGE CULV	RV 1991	2 3000.0	8.6 -14.0			44.4 47.2 17-02-2021		7.2


		Transportation Infrastructure Management System										2025/03/06			
		Bridge Structures Report													
		All 'IN SERVICE' Structures - Sorted By: File Number													
														Page 57 of 772	
BF	Legal Land Location Structure Name Location Description	Region District Municipality	Managed By CMA Constituency	Span Types Located On Located Over	Structure Type	Usage Yr Built Yr Supstr	No. Spans Pipes Max Span Length Max Pipe Dia	Clear Rdwy Nom Length Skew	Single (t) Semi (t) Train (t)	Stru Suff Insp	Rat. % Rat. % Date	Theor VCL On Meas VCL On	Deck Height Theor VCL Over Meas VCL Over		
01805 -1	SW SEC 30 TWP 58 RGE 23 W4M VIMY FAIRYDELL CREEK BRIDGE ON LOCAL ROAD NEAR VIMY	NORTH CENTRAL REGION ATHABASCA CT WESTLOCK	WESTLOCK COUNTY UNDEFINED CMA ATHABASCA-BARRHEAD-	PG LOCAL ROAD TRIBUTARY TO REDWATER RIVER	STANDARD BRIDGE	RV 1952 1952	1 6.1	7.3 6.1	28.0 49.0 62.0	50.0 63.6 17-07-2020			3.0		
01806 -2	SW SEC 10 TWP 31 RGE 1 W5M DIDSBURY ROSEBUD CREEK CULVERT ON LOCAL ROAD NEAR DIDSBURY	CENTRAL REGION RED DEER CT MOUNTAIN VIEW	MOUNTAIN VIEW COUNTY UNDEFINED CMA OLDS-DIDSBURY-THREE	MP:MP LOCAL ROAD ROSEBUD RIVER (WATERCRS-ST)	BRIDGE CULV	RV 2003	2 3000.0	9.0 -26.0		77.8 79.7 30-04-2024			4.1		
01807 -1	SW SEC 28 TWP 28 RGE 28 W4M CROSSFIELD CROSSFIELD C BRIDGE ON LOCAL ROAD NEAR CROSSFIELD	SOUTHERN REGION CALGARY CT ROCKY VIEW	ROCKY VIEW COUNTY UNDEFINED CMA OLDS-DIDSBURY-THREE	HC LOCAL ROAD CROSSFIELD CREEK (WATERCRS-ST)	STANDARD BRIDGE	RV 1967 1967	1 6.1	7.3 6.1	28.0 49.0 65.5	44.4 63.2 05-05-2020			3.0		
01808 -1	NW SEC 31 TWP 13 RGE 23 W4M CARMANGAY CATTLEPASS CULVERT ON PROVINCIAL HIGHWAY 23 NEAR CARMANGAY	SOUTHERN REGION LETHBRIDGE CT VULCAN	Alberta Transportation (AIT) CMA25 CARDSTON-SIKSIKA	MP 23:04 C1 41.368 TRAIL-ANIMAL OVER SP	BRIDGE CULV	SP 1988	1 2200.0	13.0		77.8 80.5 26-08-2023			3.8		
01809 -2	NW SEC 8 TWP 57 RGE 2 W5M MANOLA MACDONALD CREEK CULVERT ON LOCAL ROAD NEAR MANOLA	NORTH CENTRAL REGION ATHABASCA CT BARRHEAD	COUNTY OF BARRHEAD NO. UNDEFINED CMA ATHABASCA-BARRHEAD-	MP LOCAL ROAD MACDONALD CREEK (WATERCRS-ST)	BRIDGE CULV	RV 2010	1 2400.0	7.3 30.0		55.6 62.9 23-09-2020					
01810 -1	SW SEC 31 TWP 7 RGE 3 W5M FRANK GOLD CREEK BRIDGE ON HIGHWAY 3, AT FRANK	SOUTHERN REGION LETHBRIDGE SPM CROWSNEST PASS	Alberta Transportation (AIT) CMA26 LIVINGSTONE-MACLEOD	RB 3:02 C1 23.415 GOLD CREEK (WATERCRS-ST)	MAJOR BRIDGE	RV 1955 1955	1 18.3	11.0 18.3	66.4 88.6 116.8	72.2 74.2 31-01-2024			4.3		
01810 BXL-2	SW SEC 31 TWP 7 RGE 3 W5M GOLD CREEK BRIDGE ON HIGHWAY 3, AT FRANK	SOUTHERN REGION LETHBRIDGE SPM CROWSNEST PASS	Alberta Transportation (AIT) CMA26 LIVINGSTONE-MACLEOD	GOLD CREEK (WATERCRS-ST)	EXTENDED BANK P ROTECTION	1955									
01811 -2	NW SEC 3 TWP 42 RGE 11 W4M HARDISTY WATERCOURSE CULVERT ON LOCAL ROAD, 22 KM SW OF HARDISTY	CENTRAL REGION VERMILION CT FLAGSTAFF	FLAGSTAFF COUNTY UNDEFINED CMA CAMROSE	MP LOCAL ROAD TRIBUTARY TO IRON CREEK (WATERCRS-ST)	BRIDGE CULV	RV 2013	1 2400.0	8.0		88.9 82.5 24-05-2023			3.6		
01816 -2	SW SEC 9 TWP 40 RGE 26 W4M LACOMBE WATERCOURSE CULVERT ON LOCAL ROAD NEAR LACOMBE	CENTRAL REGION RED DEER CT LACOMBE	LACOMBE COUNTY UNDEFINED CMA LACOMBE-PONOKA	MP LOCAL ROAD TRIBUTARY TO WOLF CREEK (WATERCRS-	BRIDGE CULV	RV 2009	1 1500.0	9.5		66.7 75.6 17-06-2021					
01817 -1	NW SEC 7 TWP 2 RGE 25 W4M CARDSTON WATERCOURSE CULVERT ON LOCAL ROAD NEAR CARDSTON	SOUTHERN REGION LETHBRIDGE CT CARDSTON	CARDSTON COUNTY UNDEFINED CMA CARDSTON-SIKSIKA	SPE:MP LOCAL ROAD TRIBUTARY TO LEE CREEK (WATERCRS-ST)	BRIDGE CULV	RV 1954	2 2136.0	7.9		44.4 40.3 22-08-2024			7.9		
01818 -1	SE SEC 27 TWP 48 RGE 9 W4M MANNVILLE BUFFALO CREEK BRIDGE ON LOCAL ROAD NEAR MANNVILLE	CENTRAL REGION VERMILION CT MINBURN	COUNTY OF MINBURN NO. 27 UNDEFINED CMA FORT SASKATCHEWAN-	PG LOCAL ROAD BUFFALO CREEK (WATERCRS-ST)	STANDARD BRIDGE	RV 1959 1959	1 6.1	7.3 6.1 45.0	28.0 49.0 62.0	50.0 62.1 24-09-2023			2.7		
01819 -1	NW SEC 3 TWP 51 RGE 12 W4M INNISFREE WATERCOURSE CULVERT ON LOCAL ROAD, 16 KM W OF INNISFREE	CENTRAL REGION VERMILION CT MINBURN	COUNTY OF MINBURN NO. 27 UNDEFINED CMA FORT SASKATCHEWAN-	SPE LOCAL ROAD TRIBUTARY TO BIRCH LAKE (WATERCRS-ST)	BRIDGE CULV	RV 1962	1 1502.0	7.9 0.0		33.3 46.2 22-09-2023			6.8		
01820 -1	SW SEC 20 TWP 54 RGE 3 W4M DEWBERRY WATERCOURSE CULVERT ON LOCAL ROAD NEAR DEWBERRY	CENTRAL REGION VERMILION CT VERMILION RIVER	COUNTY OF VERMILION UNDEFINED CMA VERMILION-LLOYDMINSTER-	SPE LOCAL ROAD TRIBUTARY TO NORTH SASKATCHEWAN	BRIDGE CULV	RV 1962	1 2123.0	7.9		77.8 69.0 13-08-2023			4.6		
01825 -1	SW SEC 7 TWP 46 RGE 1 W5M WESTEROSE BATTLE RIVER BRIDGE ON LOCAL ROAD, 21 KM E OF WINFIELD	CENTRAL REGION RED DEER CT WETASKIWIN	COUNTY OF WETASKIWIN NO. UNDEFINED CMA RIMBEY-ROCKY MOUNTAIN	PG LOCAL ROAD BATTLE RIVER (WATERCRS-ST)	STANDARD BRIDGE	RV 1952 1952	1 6.1	7.3 6.1 0.0	28.0 49.0 62.0	38.9 51.9 25-10-2022			3.0		
01826 -1	SW SEC 20 TWP 47 RGE 6 W5M BIRCH CK WATERCOURSE CULVERT ON PROVINCIAL HIGHWAY 22 NEAR BIRCH CREEK	NORTH CENTRAL REGION STONY PLAIN CT BRAZEAU	Alberta Transportation (AIT) CMA11 DRAYTON VALLEY-DEVON	SPE 22:28 C1 15.372 TRIBUTARY TO BUCKLAKE CREEK	BRIDGE CULV	RV 1978	1 1813.0	10.0		44.4 39.4 18-12-2023			7.9		
01828 -2	SE SEC 28 TWP 38 RGE 14 W4M CASTOR CREEK CULVERT ON LOCAL ROAD NEAR CASTOR	CENTRAL REGION HANNA CT PAINTEARTH	COUNTY OF PAINTEARTH NO. UNDEFINED CMA DRUMHELLER-STETTLER	SP LOCAL ROAD CASTOR CREEK (WATERCRS-ST)	BRIDGE CULV	RV 2005	1 3990.0	8.0 8.0		77.8 77.2 11-08-2021					
01830 -1	SW SEC 15 TWP 58 RGE 22 W4M OPAL REDWATER RIVER BRIDGE ON LOCAL ROAD, 5 KM NE OF OPAL	NORTH CENTRAL REGION ATHABASCA CT THORHILD	THORHILD COUNTY UNDEFINED CMA ATHABASCA-BARRHEAD-	PG LOCAL ROAD REDWATER RIVER (WATERCRS-ST)	STANDARD BRIDGE	RV 1959 1959	3 8.5	6.4 25.5 -30.0	28.0 49.0 62.0	38.9 51.2 28-09-2023			2.7		
01831 -1	SE SEC 7 TWP 8 RGE 4 W5M COLEMAN CROWSNEST RIVER BRIDGE ON LOCAL ROAD NEAR COLEMAN	SOUTHERN REGION LETHBRIDGE SPM CROWSNEST PASS	MUNICIPALITY OF UNDEFINED CMA LIVINGSTONE-MACLEOD	HC LOCAL ROAD CROWSNEST RIVER (WATERCRS-ST)	STANDARD BRIDGE	RV 1972 1972	3 8.5	7.3 25.5	30.1 52.8 75.4	38.9 58.8 11-05-2022			3.3		
01832 -1	SW SEC 7 TWP 8 RGE 3 W4M ELKWATER WATERCOURSE CULVERT ON PROVINCIAL HIGHWAY 514 NEAR ELKWATER	SOUTHERN REGION LETHBRIDGE CT CYPRESS	Alberta Transportation (AIT) CMA23 CYPRESS-MEDICINE HAT	SPE 514:02 C1 0.721 BULLSHEAD CREEK (WATERCRS-ST)	BRIDGE CULV	RV 1955	1 2134.0	12.0 42.0		55.6 56.3 17-11-2021			5.8		
01833 -1	SW SEC 25 TWP 9 RGE 3 W4M ELKWATER ROSS CREEK BRIDGE ON LOCAL ROAD NEAR ELKWATER	SOUTHERN REGION LETHBRIDGE CT CYPRESS	CYPRESS COUNTY UNDEFINED CMA CYPRESS-MEDICINE HAT	PG LOCAL ROAD ROSS CREEK (WATERCRS-ST)	STANDARD BRIDGE	RV 1954 1954	1 8.5	6.4 8.5	28.0 49.0 62.0	55.6 52.7 22-09-2023			2.7		
01834 -1	NW SEC 23 TWP 38 RGE 12 W4M CORONATION FRENCHMAN'S CREEK CULVERT ON LOCAL ROAD, 17 KM SW OF BROWNFIELD	CENTRAL REGION HANNA CT PAINTEARTH	COUNTY OF PAINTEARTH NO. UNDEFINED CMA DRUMHELLER-STETTLER	SP LOCAL ROAD FRENCHMAN'S CREEK (WATERCRS-ST)	BRIDGE CULV	RV 1977	1 3353.0	8.5 -6.0		66.7 67.7 29-11-2024			8.5		


Transportation Infrastructure Management System														2025/03/06	
Bridge Structures Report															
All 'IN SERVICE' Structures - Sorted By: File Number															
														Page 58 of 772	
BF	Legal Land Location Structure Name Location Description	Region District Municipality	Managed By CMA Constituency	Span Types Located On Located Over	Structure Type	Usage Yr Built Yr Supstr	No. Spans Pipes Max Span Length Max Pipe Dia	Clear Rdwy Nom Length Skew	Single (t) Semi (t) Train (t)	Stru Suff	Rat. % Rat. % Date	Theor VCL On Meas VCL On	Deck Height Theor VCL Over Meas VCL Over		
01835 -2	SW SEC 3 TWP 39 RGE 11 W4M CORONATION NELSON CREEK CULVERT ON LOCAL ROAD, 6 KM W OF BROWNFIELD	CENTRAL REGION HANNA CT PAINEARTH	COUNTY OF PAINEARTH NO. UNDEFINED CMA DRUMHELLER-STETTLER	SP LOCAL ROAD NELSON CREEK (WATERCRS-ST)	BRIDGE CULV	RV 2013	1 4610.0	8.0			55.6 71.8 01-12-2024				
01838 -1	SW SEC 28 TWP 4 RGE 28 W4M HILL SPRING WATERCOURSE CULVERT ON LOCAL ROAD NEAR HILL SPRING	SOUTHERN REGION LETHBRIDGE MD PINCHER CREEK	M.D. OF PINCHER CREEK NO. UNDEFINED CMA LIVINGSTONE-MACLEOD	SPE LOCAL ROAD 3RD ORDER TRIBUTARY TO WATERTON	BRIDGE CULV	RV 1955	1 2478.0	7.6			66.7 70.5 23-04-2024		7.6		
01839 -1	SW SEC 2 TWP 5 RGE 29 W4M PINCHER CREEK FOOTHILL CREEK BRIDGE ON LOCAL ROAD NEAR PINCHER CREE	SOUTHERN REGION LETHBRIDGE MD PINCHER CREEK	M.D. OF PINCHER CREEK NO. UNDEFINED CMA LIVINGSTONE-MACLEOD	HC LOCAL ROAD FOOTHILL CREEK (WATERCRS-ST)	STANDARD BRIDGE	RV 1964 1964	3 8.5	7.3 25.5	30.1 52.8 75.4		55.6 68.5 10-08-2020		5.8		
01841 -1	SW SEC 26 TWP 9 RGE 6 W4M SEVEN PERSON WATERCOURSE CULVERT ON LOCAL ROAD NEAR SEVEN PERSON	SOUTHERN REGION LETHBRIDGE CT CYPRESS	CYPRESS COUNTY UNDEFINED CMA CYPRESS-MEDICINE HAT	SP LOCAL ROAD 4TH ORDER TRIBUTARY TO SEVEN PERSONS	BRIDGE CULV	RV 1959	1 1525.0	6.0			55.6 61.1 27-09-2023		5.5		
01842 -1	SW SEC 18 TWP 36 RGE 27 W4M INNISFAIL 2ND ORDER TRIBUTARY TO WASKASOO CREEK CULVERT ON HIGHWAY 2, 7 KM NE OF	CENTRAL REGION RED DEER CT RED DEER	Alberta Transportation (AIT) CMA19 INNISFAIL-SYLVAN LAKE	BP 2:24 R1 8.241, 2:24 L1 8.243 2ND ORDER TRIBUTARY TO WASKASOO	BRIDGE CULV	RV 1958	1 1829.0	31.0			44.4 56.1 17-10-2023		3.8		
01843 -1	SE SEC 4 TWP 32 RGE 5 W5M BERGEN FALLENTIMBER CREEK BRIDGE ON LOCAL ROAD, 10 KM SE OF SUNDRE	CENTRAL REGION RED DEER CT MOUNTAIN VIEW	MOUNTAIN VIEW COUNTY UNDEFINED CMA RIMBEY-ROCKY MOUNTAIN	PO LOCAL ROAD FALLENTIMBER CREEK (WATERCRS-ST)	MAJOR BRIDGE	RV 1964 1964	3 19.8	7.9 59.4	48.1 58.8 75.4		61.1 72.4 13-08-2022		11.0		
01845 -1	SW SEC 36 TWP 46 RGE 27 W4M FALUN BIGSTONE CREEK CULVERT ON PROVINCIAL HIGHWAY 795 NEAR FALUN	CENTRAL REGION RED DEER CT WETASKIWIN	Alberta Transportation (AIT) CMA17 MASKWACIS-WETASKIWIN	SPE 795:06 C1 5.516 BIGSTONE CREEK (WATERCRS-ST)	BRIDGE CULV	RV 1960	1 2744.0	7.9			22.2 37.1 19-10-2023		4.3		
01847 -1	SW SEC 31 TWP 39 RGE 18 W4M STETTLER REDWILLOW CREEK BRIDGE ON LOCAL ROAD NEAR STETTLER	CENTRAL REGION HANNA CT STETTLER	COUNTY OF STETTLER NO. 6 UNDEFINED CMA DRUMHELLER-STETTLER	TT LOCAL ROAD REDWILLOW CREEK (WATERCRS-ST)	STANDARD BRIDGE	RV 1958 1958	1 6.1	6.1 6.1	28.0 38.2 54.6		50.0 58.9 02-11-2021		3.4		
01848 -1	NE SEC 33 TWP 14 RGE 27 W4M PARKLAND BEA WATERCOURSE BRIDGE ON HWY 529, 8 KM NE OF STAVELY	SOUTHERN REGION LETHBRIDGE MD WILLOW CREEK	Alberta Transportation (AIT) CMA26 LIVINGSTONE-MACLEOD	MP 529:02 C1 2.553 CLEAR BROOK (WATERCRS-ST)	BRIDGE CULV	RV 2001	1 2000.0	12.0			88.9 79.2 21-01-2023		5.0		
01849 -2	NE SEC 12 TWP 1 RGE 27 W4M BEAZER BOUNDARY CREEK BRIDGE ON LOCAL ROAD NEAR BEAZER	SOUTHERN REGION LETHBRIDGE CT CARDSTON	CARDSTON COUNTY UNDEFINED CMA CARDSTON-SIKSIKA	SC LOCAL ROAD BOUNDARY CREEK (WATERCRS-ST)	STANDARD BRIDGE	RV 2007 2007	1 12.0	6.5 12.0			44.4 49.3 28-10-2020				
01850 -1	NW SEC 18 TWP 1 RGE 26 W4M BEAZER BOUNDARY CREEK BRIDGE ON LOCAL ROAD NEAR BEAZER	SOUTHERN REGION LETHBRIDGE CT CARDSTON	CARDSTON COUNTY UNDEFINED CMA CARDSTON-SIKSIKA	HC PAR 136:02 C1 16.945 BOUNDARY CREEK (WATERCRS-ST)	STANDARD BRIDGE	RV 1963 1963	3 6.1	6.4 18.3	28.0 49.0 65.5		50.0 49.1 22-08-2024		4.6		
01851 -1	SW SEC 14 TWP 39 RGE 18 W4M BOTH A WATERCOURSE CULVERT ON LOCAL ROAD NEAR BOTH A	CENTRAL REGION HANNA CT STETTLER	COUNTY OF STETTLER NO. 6 UNDEFINED CMA DRUMHELLER-STETTLER	SPE;SP LOCAL ROAD TRIBUTARY TO REDWILLOW CREEK	BRIDGE CULV	RV 1968	2 2120.0	7.9			44.4 55.4 20-02-2024		4.8		
01852 -1	SW SEC 27 TWP 39 RGE 18 W4M BOTH A WATERCOURSE BRIDGE ON LOCAL ROAD NEAR BOTH A	CENTRAL REGION HANNA CT STETTLER	COUNTY OF STETTLER NO. 6 UNDEFINED CMA DRUMHELLER-STETTLER	HH LOCAL ROAD TRIBUTARY TO REDWILLOW CREEK	STANDARD BRIDGE	RV 1962 1962	1 6.1	7.3 6.1	28.0 49.0 62.5		50.0 63.8 05-10-2024		2.7		
01853 -1	NW SEC 9 TWP 40 RGE 17 W4M GADSBY BIGKNIFE CREEK BRIDGE ON LOCAL ROAD NEAR GADSBY	CENTRAL REGION HANNA CT STETTLER	COUNTY OF STETTLER NO. 6 UNDEFINED CMA DRUMHELLER-STETTLER	PA LOCAL ROAD BIGKNIFE CREEK (WATERCRS-ST)	STANDARD BRIDGE	RV 1975 1953	1 8.5	7.3 8.5			38.9 49.7 16-10-2024		3.5		
01854 -1	SE SEC 27 TWP 40 RGE 17 W4M GADSBY BIGKNIFE CREEK BRIDGE ON LOCAL ROAD NEAR GADSBY	CENTRAL REGION HANNA CT STETTLER	COUNTY OF STETTLER NO. 6 UNDEFINED CMA DRUMHELLER-STETTLER	TT LOCAL ROAD BIGKNIFE CREEK (WATERCRS-ST)	STANDARD BRIDGE	RV 1960 1960	2 8.5	6.1 17.0 30.0	28.0 49.0 64.7		38.9 57.0 04-10-2024		4.0		
01855 -1	NW SEC 32 TWP 39 RGE 18 W4M STETTLER REDWILLOW CREEK BRIDGE ON PROVINCIAL HIGHWAY 850 NEAR STETTLER	CENTRAL REGION HANNA CT STETTLER	Alberta Transportation (AIT) CMA20 DRUMHELLER-STETTLER	PG 850:04 C1 9.645 REDWILLOW CREEK (WATERCRS-ST)	STANDARD BRIDGE	RV 1960 1960	2 6.1	8.2 12.2 -15.0	28.0 49.0 62.0		50.0 63.5 08-02-2022		8.1		
01856 -1	SW SEC 12 TWP 40 RGE 18 W4M STETTLER REDWILLOW CREEK BRIDGE ON LOCAL ROAD NEAR STETTLER	CENTRAL REGION HANNA CT STETTLER	COUNTY OF STETTLER NO. 6 UNDEFINED CMA DRUMHELLER-STETTLER	TT LOCAL ROAD REDWILLOW CREEK (WATERCRS-ST)	STANDARD BRIDGE	RV 1972 1972	1 6.1	6.7 6.1	28.0 49.0 62.0		27.8 48.6 02-11-2021		2.7		
01859 -1	SE SEC 18 TWP 39 RGE 17 W4M GADSBY WATERCOURSE CULVERT ON LOCAL ROAD NEAR GADSBY	CENTRAL REGION HANNA CT STETTLER	COUNTY OF STETTLER NO. 6 UNDEFINED CMA DRUMHELLER-STETTLER	SP LOCAL ROAD 2ND ORDER TRIBUTARY TO REDWILLOW	BRIDGE CULV	RV 1987	1 2743.0	8.5			77.8 74.8 17-10-2024		3.3		
01861 -1	NW SEC 14 TWP 40 RGE 27 W4M LACOMBE WHELP BROOK CULVERT ON LOCAL ROAD NEAR LACOMBE	CENTRAL REGION RED DEER CT LACOMBE	LACOMBE COUNTY UNDEFINED CMA LACOMBE-PONOKA	FP;MP;MP LOCAL ROAD WHELP BROOK (WATERCRS-ST)	BRIDGE CULV	RV 1948	3 1200.0	8.2			33.3 48.3 09-12-2021		3.2		
01862 -1	SW SEC 15 TWP 95 RGE 8 W5M RED EARTH CR WATERCOURSE CULVERT ON PROVINCIAL HIGHWAY 88 NEAR RED EARTH CR	PEACE REGION PEACE RIVER CT NORTHERN SUNRISE	Alberta Transportation (AIT) CMA02 LESSER SLAVE LAKE	SP-SPE-SP 88:12 C1 21.682 2ND ORDER TRIBUTARY TO WABASCA RIVER	BRIDGE CULV	RV 1976	1 3675.0	12.0			55.6 67.5 20-07-2024		10.7		
01863 -1	NE SEC 20 TWP 40 RGE 2 W5M BENTLEY RAINY CREEK CULVERT ON PROVINCIAL HIGHWAY 12 NEAR BENTLEY	CENTRAL REGION RED DEER CT LACOMBE	Alberta Transportation (AIT) CMA18 RIMBEY-ROCKY MOUNTAIN	SP 12:06 C1 17.580 TRIBUTARY TO RAINY CREEK (WATERCRS-	BRIDGE CULV	RV 1972	1 2100.0	9.0			33.3 35.7 14-11-2024		6.4		


		Transportation Infrastructure Management System										2025/03/06			
		Bridge Structures Report													
		All 'IN SERVICE' Structures - Sorted By: File Number													
														Page 59 of 772	
BF	Legal Land Location Structure Name Location Description	Region District Municipality	Managed By CMA Constituency	Span Types Located On Located Over	Structure Type	Usage Yr Built Yr Supstr	No. Spans Pipes Max Span Length Max Pipe Dia	Clear Rdwy Nom Length Skew	Single (t) Semi (t) Train (t)	Stru Suff Insp	Rat. % Rat. % Date	Theor VCL On Meas VCL On	Deck Height Theor VCL Over Meas VCL Over		
01864 -1	NW SEC 28 TWP 1 RGE 26 W4M CARDSTON WATERCOURSE BRIDGE ON LOCAL ROAD NEAR CARDSTON	SOUTHERN REGION LETHBRIDGE CT CARDSTON	CARDSTON COUNTY UNDEFINED CMA CARDSTON-SIKSIKA	HC PAR 136:02 C1 11.773 TRIBUTARY TO BOUNDARY CREEK	STANDARD BRIDGE	RV 1968 1968	1 8.5	7.3 8.5	30.1 52.8 75.4	33.3 58.7 22-08-2024			3.0		
01865 -1	SE SEC 15 TWP 53 RGE 14 W4M VEGREVILLE VERMILION RIVER BRIDGE ON LOCAL ROAD NEAR VEGREVILLE	CENTRAL REGION VERMILION CT MINBURN	COUNTY OF MINBURN NO. 27 UNDEFINED CMA FORT SASKATCHEWAN-	HC LOCAL ROAD VERMILION RIVER (WATERCRS-ST)	STANDARD BRIDGE	RV 1966 1966	3 8.5	7.3 25.5 0.0	30.1 52.8 75.4	33.3 57.4 20-09-2023			5.2		
01866 -2	SE SEC 1 TWP 39 RGE 18 W4M BOTH A WATERCOURSE CULVERT ON LOCAL ROAD, 6 KM NE OF BOTH A	CENTRAL REGION HANNA CT STETTTLER	COUNTY OF STETTTLER NO. 6 UNDEFINED CMA DRUMHELLER-STETTTLER	MP LOCAL ROAD 2ND ORDER TRIBUTARY TO REDWILLOW	BRIDGE CULV	RV 2020	1 2400.0	8.8 20.0		88.9 82.6 16-12-2022					
01867 -1	NE SEC 3 TWP 39 RGE 12 W4M CASTOR CASTOR CREEK CULVERT ON LOCAL ROAD, 15 KM SE OF ALLIANCE	CENTRAL REGION HANNA CT PAINTEARTH	COUNTY OF PAINTEARTH NO. UNDEFINED CMA DRUMHELLER-STETTTLER	RPA LOCAL ROAD CASTOR CREEK (WATERCRS-ST)	BRIDGE CULV	RV 1986	1 6518.0	9.0		66.7 69.5 16-10-2020			4.6		
01868 -2	SW SEC 35 TWP 47 RGE 25 W4M MILLET WATERCOURSE CULVERT ON HWY 616, 6 KM W OF MILLET	CENTRAL REGION RED DEER CT WETASKIWIN	Alberta Transportation (AIT) CMA17 MASKWACIS-WETASKIWIN	SSP 616:08 C1 16.897 2ND ORDER TRIBUTARY TO PIPESTONE	BRIDGE CULV	RV 2021	1 1800.0	8.5 5.0		100.0 98.5 19-06-2023					
01870 -1	SW SEC 9 TWP 55 RGE 22 W4M EDMONTON WATERCOURSE CULVERT ON LOCAL ROAD NEAR EDMONTON	NORTH CENTRAL REGION STONY PLAIN CT STURGEON	STURGEON COUNTY UNDEFINED CMA MORINVILLE-ST. ALBERT	SSP LOCAL ROAD TRIBUTARY TO NORTH SASKATCHEWAN	BRIDGE CULV	RV 1989	1 1500.0	7.3 22.0		77.8 78.3 21-06-2024			7.4		
01871 -2	SE SEC 9 TWP 55 RGE 22 W4M FT SASKATCHEWAN WATERCOURSE CULVERT ON LOCAL ROAD NEAR EDMONTON	NORTH CENTRAL REGION STONY PLAIN CT STURGEON	STURGEON COUNTY UNDEFINED CMA MORINVILLE-ST. ALBERT	SSP LOCAL ROAD TRIBUTARY TO NORTH SASKATCHEWAN	BRIDGE CULV	RV 2006	1 1490.0	9.0 8.0		77.8 78.7 10-05-2022					
01874 -1	NE SEC 30 TWP 31 RGE 27 W4M DIDSBURY LONEPINE CREEK BRIDGE ON LOCAL ROAD NEAR DIDSBURY	CENTRAL REGION RED DEER CT MOUNTAIN VIEW	MOUNTAIN VIEW COUNTY UNDEFINED CMA OLDS-DIDSBURY-THREE	HC LOCAL ROAD TRIBUTARY TO LONEPINE CREEK	STANDARD BRIDGE	RV 1962 1962	1 8.5	7.3 8.5	30.1 52.8 75.4	44.4 65.7 23-04-2021			2.6		
01875 -1	SE SEC 4 TWP 33 RGE 27 W4M TORRINGTON SPRUCE CREEK CULVERT ON PROVINCIAL HIGHWAY 27 NEAR TORRINGTON	CENTRAL REGION RED DEER CT MOUNTAIN VIEW	Alberta Transportation (AIT) CMA29 OLDS-DIDSBURY-THREE	SPE 27:08 C1 17.807 SPRUCE CREEK (WATERCRS-ST)	BRIDGE CULV	RV 1961	1 3355.0	11.0		77.8 69.4 13-02-2023			13.2		
01876 -1	NW SEC 10 TWP 30 RGE 25 W4M ACME KNEEHILLS CREEK BRIDGE ON LOCAL ROAD, 10 KM NE OF ACME	CENTRAL REGION HANNA CT KNEEHILL	KNEEHILL COUNTY UNDEFINED CMA OLDS-DIDSBURY-THREE	PT, TT LOCAL ROAD KNEEHILLS CREEK (WATERCRS-ST)	MAJOR BRIDGE	RV 1969 1946	3 24.4	6.4 36.6	27.3 47.8 65.9	44.4 52.7 03-04-2023			6.7		
01877 -2	NW SEC 6 TWP 36 RGE 19 W4M BIG VALLEY BIG VALLEY CREEK CULVERT ON HIGHWAY 56, 5 KM NE OF BIG VALLEY	CENTRAL REGION HANNA CT STETTTLER	Alberta Transportation (AIT) CMA20 DRUMHELLER-STETTTLER	MP;MP 56:12 C1 17.609 BIG VALLEY CREEK (WATERCRS-ST)	BRIDGE CULV	RV 2015	2 2000.0	9.0 0.0		88.9 85.4 01-08-2023					
01878 -1	SW SEC 6 TWP 6 RGE 22 W4M MAGRATH WATERCOURSE CULVERT ON LOCAL ROAD NEAR MAGRATH	SOUTHERN REGION LETHBRIDGE CT CARDSTON	CARDSTON COUNTY UNDEFINED CMA CARDSTON-SIKSIKA	MP LOCAL ROAD DRY COULEE (WATERCRS-ST)	BRIDGE CULV	RV 1977	1 1830.0	6.7		33.3 56.6 21-06-2021			2.4		
01879 -1	SE SEC 6 TWP 39 RGE 21 W4M STETTTLER WATERCOURSE CULVERT ON HWY 11, 21 KM W OF STETTTLER	CENTRAL REGION HANNA CT STETTTLER	Alberta Transportation (AIT) CMA20 DRUMHELLER-STETTTLER	SPE;SPE 11:16 C1 37.510 TRIBUTARY TO TAIL CREEK (WATERCRS-ST)	BRIDGE CULV	RV 1957	2 1502.0	11.3 0.0		55.6 41.6 22-09-2024			4.4		
01880 -1	SE SEC 18 TWP 43 RGE 2 W5M RIMBEY WATERCOURSE CULVERT ON LOCAL ROAD NEAR RIMBEY	CENTRAL REGION RED DEER CT PONOKA	PONOKA COUNTY UNDEFINED CMA RIMBEY-ROCKY MOUNTAIN	SP LOCAL ROAD TRIBUTARY TO BLINDMAN RIVER	BRIDGE CULV	RV 1982	1 2450.0	10.0 45.0		22.2 35.4 24-04-2024			7.0		
01884 -1	NW SEC 17 TWP 39 RGE 26 W4M BLACKFALDS WATERCOURSE CULVERT ON PROVINCIAL HIGHWAY 597 NEAR BLACKFALDS	CENTRAL REGION RED DEER CT LACOMBE	Alberta Transportation (AIT) CMA19 LACOMBE-PONOKA	SP 597:02 C1 7.780 TRIBUTARY TO RED DEER RIVER	BRIDGE CULV	RV 1971	1 1810.0	11.6 9.0		33.3 42.6 09-02-2022			6.4		
01886 -1	SW SEC 3 TWP 33 RGE 5 W5M SUNDRE BEARBERRY CREEK BRIDGE ON LOCAL ROAD, AT SUNDRE	CENTRAL REGION RED DEER SUNDRE	SUNDRE UNDEFINED CMA RIMBEY-ROCKY MOUNTAIN	RM LOCAL ROAD BEARBERRY CREEK (WATERCRS-ST)	MAJOR BRIDGE	RV 1981 1981	3 14.0	12.2 38.0 -10.0	28.0 49.0 62.0	66.7 64.2 17-06-2023			5.2		
01886 BXL-2	SW SEC 3 TWP 33 RGE 5 W5M Sundre BEARBERRY CREEK BRIDGE ON LOCAL ROAD, AT SUNDRE	CENTRAL REGION RED DEER SUNDRE	SUNDRE UNDEFINED CMA RIMBEY-ROCKY MOUNTAIN	BEARBERRY CREEK (WATERCRS-ST)	EXTENDED BANK P ROTECTION	1981				55.6 17-06-2023					
01886 BXR-3	SW SEC 3 TWP 33 RGE 5 W5M Sundre BEARBERRY CREEK BRIDGE ON LOCAL ROAD, AT SUNDRE	CENTRAL REGION RED DEER SUNDRE	SUNDRE UNDEFINED CMA RIMBEY-ROCKY MOUNTAIN	BEARBERRY CREEK (WATERCRS-ST)	EXTENDED BANK P ROTECTION	1981				55.6 17-06-2023					
01887 -1	NW SEC 34 TWP 33 RGE 5 W5M SUNDRE WATERCOURSE CULVERT ON LOCAL ROAD NEAR SUNDRE	CENTRAL REGION RED DEER CT MOUNTAIN VIEW	MOUNTAIN VIEW COUNTY UNDEFINED CMA RIMBEY-ROCKY MOUNTAIN	SP LOCAL ROAD TRIBUTARY TO JACKSON CREEK	BRIDGE CULV	RV 1956	1 2134.0	8.5		66.7 67.9 04-06-2021			4.0		
01888 -1	SE SEC 33 TWP 33 RGE 5 W5M SUNDRE JACKSON CREEK CULVERT ON LOCAL ROAD NEAR SUNDRE	CENTRAL REGION RED DEER CT MOUNTAIN VIEW	MOUNTAIN VIEW COUNTY UNDEFINED CMA RIMBEY-ROCKY MOUNTAIN	SPE;MP LOCAL ROAD JACKSON CREEK (WATERCRS-ST)	BRIDGE CULV	RV 1956	2 2433.0	8.5		44.4 48.9 03-05-2024			4.9		
01889 -1	SW SEC 3 TWP 32 RGE 28 W4M DIDSBURY LONEPINE CREEK BRIDGE ON LOCAL ROAD NEAR DIDSBURY	CENTRAL REGION RED DEER CT MOUNTAIN VIEW	MOUNTAIN VIEW COUNTY UNDEFINED CMA OLDS-DIDSBURY-THREE	HC LOCAL ROAD LONEPINE CREEK (WATERCRS-ST)	STANDARD BRIDGE	RV 1971 1971	3 8.5	7.3 25.5 15.0	30.1 52.8 75.4	44.4 64.5 03-06-2024			6.4		


		Transportation Infrastructure Management System Bridge Structures Report All 'IN SERVICE' Structures - Sorted By: File Number										2025/03/06	
												Page 60 of 772	
BF	Legal Land Location Structure Name Location Description	Region District Municipality	Managed By CMA Constituency	Span Types Located On Located Over	Structure Type	Usage Yr Built Yr Supstr	No. Spans Pipes Max Span Length Max Pipe Dia	Clear Rdwy Nom Length Skew	Single (t) Semi (t) Train (t)	Stru Suff Insp	Rat. % Rat. % Date	Theor VCL On Meas VCL On	Deck Height Theor VCL Over Meas VCL Over
01891 -1	SW SEC 15 TWP 37 RGE 1 W5M MARKERVILLE TINDASTOLL CREEK CULVERT ON LOCAL ROAD, 12 KM NE OF MARKERVILLE	CENTRAL REGION RED DEER CT RED DEER	RED DEER COUNTY UNDEFINED CMA INNISFAIL-SYLVAN LAKE	MP LOCAL ROAD TINDASTOLL CREEK (WATERCRS-ST)	BRIDGE CULV	RV 1993	1 3670.0	8.0 0.0		88.9 79.8 04-10-2024			5.5
01892 -2	SW SEC 4 TWP 32 RGE 4 W5M SUNDRE WATERCOURSE CULVERT ON LOCAL ROAD NEAR SUNDRE	CENTRAL REGION RED DEER CT MOUNTAIN VIEW	MOUNTAIN VIEW COUNTY UNDEFINED CMA RIMBEY-ROCKY MOUNTAIN	MP LOCAL ROAD TRIBUTARY TO LITTLE RED DEER RIVER	BRIDGE CULV	RV 2003	1 2400.0	9.0		66.7 69.3 08-05-2024			8.4
01893 -1	NE SEC 36 TWP 2 RGE 28 W4M MOUNTAIN VIE MAMI CREEK BRIDGE ON LOCAL ROAD NEAR MOUNTAIN VIE	SOUTHERN REGION LETHBRIDGE CT CARDSTON	CARDSTON COUNTY UNDEFINED CMA CARDSTON-SIKSIKA	PG LOCAL ROAD MAMI CREEK (WATERCRS-ST)	STANDARD BRIDGE	RV 1955 1955	2 6.1	6.4 12.2	28.0 49.0 62.0	44.4 55.9 28-10-2020			3.4
01894 -1	SE SEC 29 TWP 34 RGE 2 W5M BOWDEN LITTLE RED DEER RIVER BRIDGE ON HIGHWAY 587, 13 KM W OF BOWDEN	CENTRAL REGION RED DEER CT RED DEER	Alberta Transportation (AIT) CMA19 INNISFAIL-SYLVAN LAKE	PO 587:02 C1 28.722 LITTLE RED DEER RIVER (WATERCRS-ST)	MAJOR BRIDGE	RV 1962 1962	3 24.4	7.9 61.0	44.2 55.0 70.7	38.9 47.5 24-08-2023			6.7
01895 -2	SW SEC 23 TWP 47 RGE 25 W4M MILLET PIPESTONE CREEK CULVERT ON LOCAL ROAD, 9 KM SW OF MILLET	CENTRAL REGION RED DEER CT WETASKIWIN	COUNTY OF WETASKIWIN NO. UNDEFINED CMA MASKWACIS-WETASKIWIN	RP LOCAL ROAD PIPESTONE CREEK (WATERCRS-ST)	BRIDGE CULV	RV 2014	1 7036.0	10.5 0.0		77.8 72.2 16-07-2021			
01897 -2	SE SEC 2 TWP 56 RGE 7 W4M ELK POINT DEATH RIVER CULVERT ON LOCAL ROAD NEAR ELK POINT	NORTH CENTRAL REGION ATHABASCA CT ST PAUL	COUNTY OF ST. PAUL NO. 19 UNDEFINED CMA BONNYVILLE-COLD LAKE-ST.	MP LOCAL ROAD DEATH RIVER (WATERCRS-ST)	BRIDGE CULV	RV 2009	1 2200.0	8.0 10.0		55.6 72.2 03-03-2021			
01898 -2	NW SEC 11 TWP 41 RGE 25 W4M CLIVE PARLBY CREEK BRIDGE ON LOCAL ROAD, 10 KM NW OF CLIVE	CENTRAL REGION RED DEER CT LACOMBE	LACOMBE COUNTY UNDEFINED CMA LACOMBE-PONOKA	MP LOCAL ROAD TRIBUTARY TO PARLBY CREEK (WATERCRS-	BRIDGE CULV	RV 2015	1 2700.0	8.0 0.0		88.9 93.7 03-12-2020			
01899 -1	SW SEC 3 TWP 41 RGE 25 W4M LACOMBE WATERCOURSE CULVERT ON PROVINCIAL HIGHWAY 815 NEAR LACOMBE	CENTRAL REGION RED DEER CT LACOMBE	Alberta Transportation (AIT) CMA19 LACOMBE-PONOKA	SPE 815:04 C1 3.454 2ND ORDER TRIBUTARY TO PARLBY CREEK	BRIDGE CULV	RV 1979	1 2744.0	9.1		77.8 72.4 10-05-2022			7.6
01900 -1	SW SEC 17 TWP 2 RGE 27 W4M MOUNTAIN VIE MAMI CREEK CULVERT ON LOCAL ROAD NEAR MOUNTAIN VIE	SOUTHERN REGION LETHBRIDGE CT CARDSTON	CARDSTON COUNTY UNDEFINED CMA CARDSTON-SIKSIKA	FP LOCAL ROAD MAMI CREEK (WATERCRS-ST)	BRIDGE CULV	RV 1988	1 1765.0	6.0		77.8 75.3 22-11-2023			2.6
01901 -2	SE SEC 25 TWP 19 RGE 24 W4M ARROWWOOD E ARROWWOOD CULVERT ON LOCAL ROAD, 16 KM SW OF ARROWWOOD	SOUTHERN REGION LETHBRIDGE CT VULCAN	VULCAN COUNTY UNDEFINED CMA CARDSTON-SIKSIKA	MP;MP LOCAL ROAD EAST ARROWWOOD CREEK (WATERCRS-ST)	BRIDGE CULV	RV 2016	2 2400.0	7.4 -10.0		88.9 84.7 11-11-2021			
01902 -1	SW SEC 29 TWP 48 RGE 1 W4M LLOYDMINSTER BLACKFOOT CREEK BRIDGE ON PROVINCIAL HIGHWAY 619 NEAR LLOYDMINSTER	CENTRAL REGION VERMILION CT VERMILION RIVER	Alberta Transportation (AIT) CMA15 VERMILION-LLOYDMINSTER-	VS 619:06 C1 50.714 BLACKFOOT CREEK (WATERCRS-ST)	STANDARD BRIDGE	RV 1976 1976	1 6.1	10.1 6.1 0.0	28.0 49.0 62.0	44.4 54.5 06-09-2022			2.7
01903 -1	NE SEC 9 TWP 21 RGE 23 W4M ARROWWOOD WATERCOURSE CULVERT ON PROVINCIAL HIGHWAY 547 NEAR ARROWWOOD	SOUTHERN REGION LETHBRIDGE SIKSIKA #146	Alberta Transportation (AIT) CMA30 CARDSTON-SIKSIKA	SPE 547:04 C1 16.721 TRIBUTARY TO EAST ARROWWOOD CREEK	BRIDGE CULV	RV 1970	1 2440.0	8.5		44.4 54.4 11-11-2024			6.7
01905 -1	NW SEC 17 TWP 47 RGE 6 W5M BUCK LAKE WATERCOURSE CULVERT ON PROVINCIAL HIGHWAY 22 NEAR BUCREEK LAKE	CENTRAL REGION RED DEER CT WETASKIWIN	Alberta Transportation (AIT) CMA17 RIMBEY-ROCKY MOUNTAIN	CPP 22:28 C1 14.116 TRIBUTARY TO BUCKLAKE CREEK	BRIDGE CULV	RV 1972	1 1067.0	11.1 30.0		55.6 50.5 10-05-2016			3.4
01906 -1	NW SEC 17 TWP 47 RGE 6 W5M BUCK LAKE WATERCOURSE CULVERT ON PROVINCIAL HIGHWAY 22 NEAR BUCREEK LAKE	CENTRAL REGION RED DEER CT WETASKIWIN	Alberta Transportation (AIT) CMA17 RIMBEY-ROCKY MOUNTAIN	CPP 22:28 C1 14.515 TRIBUTARY TO BUCKLAKE CREEK	BRIDGE CULV	RV 1972	1 1067.0	11.1 -10.0		55.6 51.2 10-05-2016			3.7
01907 -1	NW SEC 17 TWP 101 RGE 23 W5M KEG RIVER KEG RIVER BRIDGE ON LOCAL ROAD, 11 KM NW OF KEG RIVER	PEACE REGION PEACE RIVER CT NORTHERN LIGHTS	COUNTY OF NORTHERN UNDEFINED CMA PEACE RIVER	TH LOCAL ROAD KEG RIVER (WATERCRS-ST)	MAJOR BRIDGE	RV 1975 1928	1 41.1	4.9 41.1	16.2 29.1 43.1	44.4 39.3 19-09-2022	4.9		7.0
01908 -1	NW SEC 16 TWP 16 RGE 2 W5M PEKISKO CATTLEPASS CULVERT ON PROVINCIAL HIGHWAY 22 NEAR PEKISKO	SOUTHERN REGION CALGARY CT FOOTHILLS	Alberta Transportation (AIT) CMA27 LIVINGSTONE-MACLEOD	CP 22:10 C1 16.776 TRAIL-ANIMAL OVER SP	BRIDGE CULV	SP 1973	1 1980.0	10.8		77.8 82.0 09-08-2024			3.0
01909 -1	SE SEC 23 TWP 73 RGE 11 W6M HYTHE WATERCOURSE CULVERT ON HWY 43, 1 KM NW OF HYTHE	PEACE REGION GRANDE PRAIRIE HYTHE	Alberta Transportation (AIT) CMA05 GRANDE PRAIRIE-WAPITI	MP-MP-MP;SSP 43:00 C1 32.591 TRIBUTARY TO BEAVERLODGE RIVER	BRIDGE CULV	RV 1985	3 1829.0	17.9 -17.0		66.7 58.4 21-11-2023			3.0
01910 -1	NE SEC 22 TWP 86 RGE 18 W5M SIMON TRIBUTARY TO CADOTTE RIVER CULVERT ON HIGHWAY 986, 24 KM W OF CADOTTE LAKE	PEACE REGION PEACE RIVER CT NORTHERN SUNRISE	Alberta Transportation (AIT) CMA02 PEACE RIVER	SP 986:02 C1 28.358 TRIBUTARY TO CADOTTE RIVER (WATERCRS-	BRIDGE CULV	RV 1995	1 3670.0	9.6 -7.0		88.9 84.3 02-10-2023			14.7
01911 -1	SW SEC 32 TWP 86 RGE 17 W5M SIMON WATERCOURSE CULVERT ON PROVINCIAL HIGHWAY 986 NEAR SIMON	PEACE REGION PEACE RIVER CT NORTHERN SUNRISE	Alberta Transportation (AIT) CMA02 LESSER SLAVE LAKE	SPE 986:02 C1 34.064 TRIBUTARY TO CADOTTE RIVER (WATERCRS-	BRIDGE CULV	RV 1974	1 2134.0	9.9 -20.0		55.6 45.9 02-10-2023			10.4
01912 -1	NW SEC 17 TWP 39 RGE 3 W5M ECKVILLE WATERCOURSE CULVERT ON LOCAL ROAD NEAR ECKVILLE	CENTRAL REGION RED DEER CT LACOMBE	LACOMBE COUNTY UNDEFINED CMA RIMBEY-ROCKY MOUNTAIN	MP LOCAL ROAD TRIBUTARY TO LASTHILL CREEK	BRIDGE CULV	RV 1972	1 1800.0	10.0 -5.0		66.7 69.2 16-06-2021			2.7
01913 -1	SW SEC 30 TWP 3 RGE 25 W4M CARDSTON LAYTON CREEK CULVERT ON LOCAL ROAD NEAR CARDSTON	SOUTHERN REGION LETHBRIDGE BLOOD #148	Alberta Transportation (AIT) CMA25 CARDSTON-SIKSIKA	SPE LOCAL ROAD LAYTON CREEK (WATERCRS-ST)	BRIDGE CULV	RV 1973	1 2120.0	11.0		77.8 61.2 10-06-2022			2.4


		Transportation Infrastructure Management System										2025/03/06			
		Bridge Structures Report													
		All 'IN SERVICE' Structures - Sorted By: File Number													
														Page 61 of 772	
BF	Legal Land Location Structure Name Location Description	Region District Municipality	Managed By CMA Constituency	Span Types Located On Located Over	Structure Type	Usage Yr Built Yr Supstr	No. Spans Pipes Max Span Length Max Pipe Dia	Clear Rdwy Nom Length Skew	Single (t) Semi (t) Train (t)	Stru Suff Insp	Rat. % Rat. % Date	Theor VCL On Meas VCL On	Deck Height Theor VCL Over Meas VCL Over		
01914 -1	NW SEC 14 TWP 30 RGE 27 W4M CARSTAIRS WATERCOURSE CULVERT ON LOCAL ROAD NEAR CARSTAIRS	CENTRAL REGION RED DEER CT MOUNTAIN VIEW	MOUNTAIN VIEW COUNTY UNDEFINED CMA OLDS-DIDSBURY-THREE	FP LOCAL ROAD 2ND ORDER TRIBUTARY TO LONEPINE	BRIDGE CULV	RV 1958	1 62.5 1435.0	7.1			55.6 62.5 11-03-2021		1.8		
01915 -2	SE SEC 2 TWP 27 RGE 5 W5M Cochrane GRAND VALLEY CREEK BRIDGE ON LOCAL ROAD, 17 KM NW OF COCHRANE	SOUTHERN REGION CALGARY CT ROCKY VIEW	ROCKY VIEW COUNTY UNDEFINED CMA BANFF-KANANASKIS	SC LOCAL ROAD GRAND VALLEY CREEK (WATERCRS-ST)	STANDARD BRIDGE	RV 2005 2005	1 12.0	9.0 12.0 30.0	28.0 49.0 62.0	88.9 79.4 11-06-2024			4.5		
01916 -1	NE SEC 11 TWP 54 RGE 3 W4M MARWAYNE VERMILION RIVER BRIDGE ON HIGHWAY 897, 16 KM N OF MARWAYNE	CENTRAL REGION VERMILION CT VERMILION RIVER	Alberta Transportation (AIT) CMA15 VERMILION-LLOYDMINSTER-	CT 897:06 C1 8.143 VERMILION RIVER (WATERCRS-ST)	MAJOR BRIDGE	RV 1957 1957	3 18.3	8.2 43.9	27.8 49.4 62.4	38.9 31.9 18-04-2024			7.3		
01916 BGL-2	NE SEC 11 TWP 54 RGE 3 W4M MARWAYNE VERMILION RIVER BRIDGE ON HIGHWAY 897, 16 KM N OF MARWAYNE	CENTRAL REGION VERMILION CT VERMILION RIVER	Alberta Transportation (AIT) CMA15 VERMILION-LLOYDMINSTER-	VERMILION RIVER (WATERCRS-ST)	GUIDE BANK	1957					44.4 07-07-2023				
01916 BXL-3	NE SEC 11 TWP 54 RGE 3 W4M MARWAYNE VERMILION RIVER BRIDGE ON HIGHWAY 897, 16 KM N OF MARWAYNE	CENTRAL REGION VERMILION CT VERMILION RIVER	Alberta Transportation (AIT) CMA15 VERMILION-LLOYDMINSTER-	VERMILION RIVER (WATERCRS-ST)	EXTENDED BANK P ROTECTION	1957					66.7 07-07-2023				
01917 -1	SE SEC 23 TWP 48 RGE 14 W4M VIKING WATERCOURSE CULVERT ON LOCAL ROAD NEAR VIKING	CENTRAL REGION VERMILION CT BEAVER	BEAVER COUNTY UNDEFINED CMA CAMROSE	MP:MP LOCAL ROAD VERMILION RIVER (WATERCRS-ST)	BRIDGE CULV	RV 1981	2 61.4 1200.0	7.3		55.6 61.4 17-10-2021			2.1		
01920 -1	NW SEC 32 TWP 37 RGE 27 W4M RED DEER WASKASOO CREEK BRIDGE ON LOCAL ROAD NEAR RED DEER	CENTRAL REGION RED DEER CT RED DEER	RED DEER COUNTY UNDEFINED CMA INNISFAIL-SYLVAN LAKE	PG LOCAL ROAD WASKASOO CREEK (WATERCRS-ST)	STANDARD BRIDGE	RV 1956 1963	2 6.1	6.1 12.2 0.0	28.0 49.0 62.0	55.6 54.4 25-10-2024			2.7		
01921 -1	SW SEC 28 TWP 52 RGE 4 W4M ISLAY DEER CREEK CULVERT ON PROVINCIAL HIGHWAY 893 NEAR ISLAY	CENTRAL REGION VERMILION CT VERMILION RIVER	Alberta Transportation (AIT) CMA15 VERMILION-LLOYDMINSTER-	MP:MP 893:04 C1 19.309 DEER CREEK (WATERCRS-ST)	BRIDGE CULV	RV 1984	2 2400.0	10.6		33.3 47.2 29-07-2022			6.0		
01922 -1	NW SEC 4 TWP 6 RGE 21 W4M WELLING NINE MILE CO CULVERT ON LOCAL ROAD NEAR WELLING	SOUTHERN REGION LETHBRIDGE CT CARDSTON	CARDSTON COUNTY UNDEFINED CMA CARDSTON-SIKSIKA	SPE LOCAL ROAD NINE MILE COULEE (WATERCRS-ST)	BRIDGE CULV	RV 1959	1 1526.0	8.0		22.2 42.6 07-11-2024			6.1		
01923 -1	NW SEC 17 TWP 42 RGE 25 W4M PONOKA WATERCOURSE CULVERT ON LOCAL ROAD NEAR PONOKA	CENTRAL REGION RED DEER CT PONOKA	PONOKA COUNTY UNDEFINED CMA LACOMBE-PONOKA	SP LOCAL ROAD TRIBUTARY TO WOLF CK (WATERCRS-ST)	BRIDGE CULV	RV 1961	1 1828.0	7.3		55.6 58.6 15-05-2024			5.2		
01924 -2	SE SEC 14 TWP 54 RGE 5 W5M DARWELL WATERCOURSE CULVERT ON HWY 633, 10 KM SW OF DARWELL	NORTH CENTRAL REGION STONY PLAIN CT LAC STE. ANNE	Alberta Transportation (AIT) CMA12 LAC STE. ANNE-PARKLAND	MP 633:02 C1 18.582 TRIBUTARY TO STURGEON RIVER	BRIDGE CULV	RV 2019	1 3000.0	9.7 0.0		100.0 98.5 02-05-2022					
01925 -1	SW SEC 19 TWP 11 RGE 23 W4M NOBLEFORD LNI IRRIGATION CANAL BRIDGE ON LOCAL ROAD NEAR NOBLEFORD	SOUTHERN REGION LETHBRIDGE CT LETHBRIDGE	Alberta Transportation (AIT) UNDEFINED CMA CARDSTON-SIKSIKA	TT LOCAL ROAD LNI - IRRIGATION C (WATERCRS-IC)	STANDARD BRIDGE	IC 1985 1985	4 8.5	6.4 33.2	40.1 67.6 96.6	55.6 73.2 21-06-2023			4.1		
01926 -1	SE SEC 23 TWP 11 RGE 24 W4M NOBLEFORD LNI IRRIGATION CANAL BRIDGE ON LOCAL ROAD NEAR NOBLEFORD	SOUTHERN REGION LETHBRIDGE CT LETHBRIDGE	Alberta Transportation (AIT) UNDEFINED CMA CARDSTON-SIKSIKA	TT LOCAL ROAD LNI - IRRIGATION C (WATERCRS-IC)	STANDARD BRIDGE	IC 1987 1987	4 8.5	6.4 33.2	33.9 57.7 82.5	50.0 67.1 21-06-2023			4.1		
01928 -1	SE SEC 16 TWP 95 RGE 8 W5M RED EARTH CR SLUG CREEK (2ND ORDER TRIBUTARY TO WABASCA RIVER) BRIDGE ON HIGHWAY 88, 110	PEACE REGION PEACE RIVER CT NORTHERN SUNRISE	Alberta Transportation (AIT) CMA02 LESSER SLAVE LAKE	VS 88:12 C1 22.634 2ND ORDER TRIBUTARY TO WABASCA RIVER	STANDARD BRIDGE	RV 1977 1977	3 10.7	10.1 32.1 -30.0	28.0 49.0 62.0	44.4 55.0 20-07-2024			6.7		
01931 -1	NW SEC 11 TWP 58 RGE 22 W4M OPAL REDWATER RIVER BRIDGE ON LOCAL ROAD NEAR OPAL	NORTH CENTRAL REGION ATHABASCA CT THORHILD	THORHILD COUNTY UNDEFINED CMA ATHABASCA-BARRHEAD-	PA, VH LOCAL ROAD REDWATER RIVER (WATERCRS-ST)	STANDARD BRIDGE	RV 1978 1978	3 11.6	7.3 28.6		50.0 63.3 18-07-2024			4.0		
01936 -1	SW SEC 15 TWP 6 RGE 22 W4M MAGRATH WATERCOURSE BRIDGE ON LOCAL ROAD NEAR MAGRATH	SOUTHERN REGION LETHBRIDGE CT CARDSTON	CARDSTON COUNTY UNDEFINED CMA CARDSTON-SIKSIKA	HH LOCAL ROAD DRY COULEE (WATERCRS-ST)	STANDARD BRIDGE	RV 1961 1961	1 6.1	7.3 6.1	28.0 49.0 62.5	50.0 62.2 21-08-2024			2.4		
01938 -1	SW SEC 16 TWP 31 RGE 22 W4M THREE HILLS GHOSTPINE CREEK BRIDGE ON HIGHWAY 27, 18 KM SE OF THREE HILLS	CENTRAL REGION HANNA CT KNEEHILL	Alberta Transportation (AIT) CMA20 OLDS-DIDSBURY-THREE	PM 27:10 C1 12.085 GHOSTPINE CREEK (WATERCRS-ST)	MAJOR BRIDGE	RV 1971 1971	3 16.8	10.2 50.4	42.5 56.6 90.3	55.6 69.8 15-05-2024			4.3		
01940 -1	SE SEC 26 TWP 49 RGE 15 W4M HOLDEN WATERCOURSE BRIDGE ON LOCAL ROAD NEAR HOLDEN	CENTRAL REGION VERMILION CT BEAVER	BEAVER COUNTY UNDEFINED CMA CAMROSE	HC LOCAL ROAD TRIBUTARY TO VERMILION RIVER	STANDARD BRIDGE	RV 1969 1969	1 8.5	7.3 8.5	30.1 52.8 75.4	61.1 70.5 25-10-2020			2.4		
01942 -1	SW SEC 33 TWP 20 RGE 3 W5M MILLARVILLE WATERCOURSE BRIDGE ON LOCAL ROAD NEAR MILLARVILLE	SOUTHERN REGION CALGARY CT FOOTHILLS	FOOTHILLS COUNTY UNDEFINED CMA HIGHWOOD	PG LOCAL ROAD TRIBUTARY TO THREEPOINT CREEK	STANDARD BRIDGE	RV 1952 1952	1 6.1	8.8 6.1	28.0 49.0 62.0	44.4 62.3 16-08-2021			1.8		
01943 -1	SW SEC 4 TWP 21 RGE 3 W5M MILLARVILLE WATERCOURSE BRIDGE ON LOCAL ROAD NEAR MILLARVILLE	SOUTHERN REGION CALGARY CT FOOTHILLS	FOOTHILLS COUNTY UNDEFINED CMA HIGHWOOD	PG LOCAL ROAD TRIBUTARY TO THREEPOINT CREEK	STANDARD BRIDGE	RV 1954 1954	1 6.1	7.3 6.1	28.0 49.0 62.0	50.0 62.8 30-09-2020			2.6		
01946 -2	SW SEC 27 TWP 54 RGE 22 W4M FORT SASKATCHEWAN ROSS CREEK BRIDGE ON LOCAL ROAD, 5 KM SE OF FORT SASKATCHEWAN	NORTH CENTRAL REGION STONY PLAIN CT STRATHCONA	STRATHCONA COUNTY UNDEFINED CMA FORT SASKATCHEWAN-	SLW LOCAL ROAD ROSS CREEK (WATERCRS-ST)	STANDARD BRIDGE	RV 2024 2024	1 10.0	7.0 10.0		100.0 80.3 25-09-2024					


		<div>Transportation Infrastructure Management System</div> <div>Bridge Structures Report</div> <div>All 'IN SERVICE' Structures - Sorted By: File Number</div>										2025/03/06	
												Page 62 of 772	
BF	Legal Land Location Structure Name Location Description	Region District Municipality	Managed By CMA Constituency	Span Types Located On Located Over	Structure Type	Usage Yr Built Yr Supstr	No. Spans Pipes Max Span Length Max Pipe Dia	Clear Rdwy Nom Length Skew	Single (t) Semi (t) Train (t)	Stru Suff Insp	Rat. % Rat. % Date	Theor VCL On Meas VCL On	Deck Height Theor VCL Over Meas VCL Over
01947 -1	NE SEC 11 TWP 24 RGE 26 W4M STRATHMORE HARTWELL CREEK (TRIBUTARY TO BOW RIVER) CULVERT ON HIGHWAY 1, 7 KM W OF	SOUTHERN REGION CALGARY CT WHEATLAND	Alberta Transportation (AIT) CMA30 CHESTERMERE-	PCB-BP 1:12 R1 10.743, 1:12 L1 10.742 TRIBUTARY TO SERVICEBERRY CREEK	BRIDGE CULV	RV 1955	1 1980.0	25.6 -29.0			66.7 60.3 18-06-2024		3.2
01948 -1	NW SEC 26 TWP 46 RGE 25 W4M WETASKIWIN BIGSTONE CREEK BRIDGE ON LOCAL ROAD NEAR WETASKIWIN	CENTRAL REGION RED DEER CT WETASKIWIN	COUNTY OF WETASKIWIN NO. UNDEFINED CMA MASKWACIS-WETASKIWIN	PG LOCAL ROAD BIGSTONE CREEK (WATERCRS-ST)	STANDARD BRIDGE	RV 1955 1955	3 8.5 1955	6.4 20.7 0.0	28.0 49.0 62.0		50.0 58.6 29-10-2024		4.3
01949 -1	SW SEC 7 TWP 19 RGE 28 W4M HIGH RIVER TRIBUTARY TO HIGHWOOD RIVER BRIDGE ON HIGHWAY 2A, AT N BOUNDARY OF HIGH	SOUTHERN REGION CALGARY HIGH RIVER	HIGH RIVER CMA27 LIVINGSTONE-MACLEOD	SM LOCAL ROAD TRIBUTARY TO HIGHWOOD RIVER	STANDARD BRIDGE	RV 1987 1987	3 8.5 1987	10.1 25.5 15.0	28.0 49.0 62.0		27.8 44.1 19-01-2016		4.3
01951 -2	SW SEC 14 TWP 54 RGE 18 W4M CHIPMAN BEAVERHILL C CULVERT ON LOCAL ROAD NEAR CHIPMAN	CENTRAL REGION VERMILION CT LAMONT	LAMONT COUNTY UNDEFINED CMA FORT SASKATCHEWAN-	MP LOCAL ROAD BEAVERHILL CREEK (WATERCRS-ST)	BRIDGE CULV	RV 2011	1 2700.0	9.0 45.0			55.6 70.3 12-08-2021		
01952 -2	NE SEC 12 TWP 29 RGE 24 W4M CARBON WATERCOURSE CULVERT ON LOCAL ROAD NEAR CARBON	CENTRAL REGION HANNA CT KNEEHILL	KNEEHILL COUNTY UNDEFINED CMA OLDS-DIDSBURY-THREE	SP LOCAL ROAD TRIBUTARY TO KNEEHILLS CREEK	BRIDGE CULV	RV 2005	1 2740.0	9.5 0.0			77.8 79.2 15-05-2024		
01953 -1	NW SEC 12 TWP 29 RGE 24 W4M CARBON WATERCOURSE CULVERT ON LOCAL ROAD NEAR CARBON	CENTRAL REGION HANNA CT KNEEHILL	KNEEHILL COUNTY UNDEFINED CMA OLDS-DIDSBURY-THREE	SP LOCAL ROAD TRIBUTARY TO KNEEHILLS CREEK	BRIDGE CULV	RV 1979	1 3100.0	9.1 -21.0			66.7 67.4 14-04-2021		6.1
01959 -1	SW SEC 34 TWP 46 RGE 27 W4M FALUN WATERCOURSE CULVERT ON LOCAL ROAD NEAR FALUN	CENTRAL REGION RED DEER CT WETASKIWIN	COUNTY OF WETASKIWIN NO. UNDEFINED CMA MASKWACIS-WETASKIWIN	SP LOCAL ROAD BIGSTONE CREEK (WATERCRS-ST)	BRIDGE CULV	RV 1959	1 2134.0	7.3 45.0			55.6 67.2 15-07-2021		8.5
01960 -1	NE SEC 28 TWP 39 RGE 4 W5M ECKVILLE BLUEBERRY CREEK CULVERT ON LOCAL ROAD, 12 KM NW OF ECKVILLE	CENTRAL REGION RED DEER CT CLEARWATER	CLEARWATER COUNTY UNDEFINED CMA RIMBEY-ROCKY MOUNTAIN	RP LOCAL ROAD BLUEBERRY CREEK (WATERCRS-ST)	BRIDGE CULV	RV 1999	1 4900.0	12.0 9.0			55.6 68.6 21-07-2020		8.9
01961 -1	SW SEC 1 TWP 56 RGE 17 W4M ANDREW WHITFORD CREEK BRIDGE ON LOCAL ROAD NEAR ANDREW	CENTRAL REGION VERMILION CT LAMONT	LAMONT COUNTY UNDEFINED CMA FORT SASKATCHEWAN-	PG LOCAL ROAD WHITFORD CREEK (WATERCRS-ST)	STANDARD BRIDGE	RV 1958 1958	2 6.1 1958	6.4 12.2 0.0	28.0 49.0 62.0		44.4 58.1 06-11-2023		3.4
01962 -1	SW SEC 15 TWP 55 RGE 19 W4M LAMONT LAMONT CREEK CULVERT ON LOCAL ROAD NEAR LAMONT	CENTRAL REGION VERMILION LAMONT	LAMONT COUNTY UNDEFINED CMA FORT SASKATCHEWAN-	MP;FP LOCAL ROAD LAMONT CREEK (WATERCRS-ST)	BRIDGE CULV	RV 1960	2 1524.0	6.0 0.0			44.4 52.0 23-08-2018		2.1
01963 -1	NW SEC 15 TWP 34 RGE 5 W5M SUNDRE JAMES RIVER BRIDGE ON LOCAL ROAD, 14 KM N OF SUNDRE	CENTRAL REGION RED DEER CT CLEARWATER	CLEARWATER COUNTY UNDEFINED CMA RIMBEY-ROCKY MOUNTAIN	PT LOCAL ROAD JAMES RIVER (WATERCRS-ST)	MAJOR BRIDGE	RV 1950 1950	3 30.5 1950	6.7 79.3 1950	30.9 53.2 66.4		33.3 50.8 18-07-2024		5.8
01963 BXR-2	NE SEC 16 TWP 34 RGE 5 W5M SUNDRE JAMES RIVER BRIDGE ON LOCAL ROAD, 14 KM N OF SUNDRE	CENTRAL REGION RED DEER CT CLEARWATER	CLEARWATER COUNTY UNDEFINED CMA RIMBEY-ROCKY MOUNTAIN	JAMES RIVER (WATERCRS-ST)	EXTENDED BANK P ROTECTION	RV 1950					77.8 07-04-2019		
01964 -1	SW SEC 3 TWP 40 RGE 18 W4M STETTTLER REDWILLOW CREEK BRIDGE ON LOCAL ROAD NEAR STETTTLER	CENTRAL REGION HANNA CT STETTTLER	COUNTY OF STETTTLER NO. 6 UNDEFINED CMA DRUMHELLER-STETTTLER	PA LOCAL ROAD REDWILLOW CREEK (WATERCRS-ST)	STANDARD BRIDGE	RV 1953 1953	1 8.5 1953	7.3 8.5 1953			50.0 57.2 25-05-2020		3.7
01965 -1	SE SEC 28 TWP 15 RGE 28 W4M NANTON WATERCOURSE CULVERT ON LOCAL ROAD NEAR NANTON	SOUTHERN REGION LETHBRIDGE MD WILLOW CREEK	M.D. OF WILLOW CREEK NO. UNDEFINED CMA LIVINGSTONE-MACLEOD	MP LOCAL ROAD TRIBUTARY TO MOSQUITO CREEK	BRIDGE CULV	RV 1988	1 1600.0	7.5 1600.0			77.8 78.3 10-06-2021		5.8
01966 -1	SW SEC 14 TWP 38 RGE 25 W4M HAYNES WATERCOURSE BRIDGE ON LOCAL ROAD NEAR HAYNES	CENTRAL REGION RED DEER CT LACOMBE	LACOMBE COUNTY UNDEFINED CMA LACOMBE-PONOKA	HC LOCAL ROAD JONES CREEK (WATERCRS-ST)	STANDARD BRIDGE	RV 1966 1966	3 6.1 1966	7.3 18.3 1966	28.0 49.0 65.5		38.9 51.5 24-01-2023		4.3
01969 -1	NE SEC 18 TWP 95 RGE 8 W5M RED EARTH CR WATERCOURSE BRIDGE ON PROVINCIAL HIGHWAY 88 NEAR RED EARTH CR	PEACE REGION PEACE RIVER CT NORTHERN SUNRISE	Alberta Transportation (AIT) CMA02 LESSER SLAVE LAKE	VS 88:12 C1 25.790 2ND ORDER TRIBUTARY TO WABASCA RIVER	STANDARD BRIDGE	RV 1977 1977	3 6.1 1977	10.1 18.3 1977	28.0 49.0 62.0		44.4 49.1 14-01-2024		4.6
01970 -1	NW SEC 8 TWP 17 RGE 2 W5M PEKISKO PEKISKO CREEK BRIDGE ON LOCAL ROAD, 12 KM S OF LONGVIEW	SOUTHERN REGION CALGARY CT FOOTHILLS	FOOTHILLS COUNTY UNDEFINED CMA LIVINGSTONE-MACLEOD	PT LOCAL ROAD PEKISKO CREEK (WATERCRS-ST)	MAJOR BRIDGE	RV 1926 1926	1 30.5 1926	4.9 30.5 1926	24.0 34.5 42.5		50.0 28.5 25-10-2021		3.7
01972 -2	NW SEC 4 TWP 43 RGE 25 W4M PONOKA BATTLE RIVER BRIDGE ON LOCAL ROAD, AT PONOKA	CENTRAL REGION RED DEER PONOKA	PONOKA UNDEFINED CMA LACOMBE-PONOKA	SLC LOCAL ROAD BATTLE RIVER (WATERCRS-ST)	MAJOR BRIDGE	RV 2015 2015	3 20.0 2015	9.9 48.0 30.0	28.0 49.0 62.0		100.0 81.7 10-03-2023		
01973 -2	NW SEC 33 TWP 15 RGE 2 W5M LONGVIEW CATTLEPASS BRIDGE ON HWY 22, 27 KM S OF LONGVIEW	SOUTHERN REGION LETHBRIDGE MD RANCHLAND	Alberta Transportation (AIT) CMA27 LIVINGSTONE-MACLEOD	SLC 22:10 C1 12.340 TRAIL-ANIMAL	MAJOR BRIDGE	SP 2022 2022	1 20.0 2022		28.0 49.0 62.0		100.0 63.3 20-08-2024		
01974 -1	SE SEC 16 TWP 33 RGE 23 W4M TROCHU WATERCOURSE BRIDGE ON PROVINCIAL HIGHWAY 585 NEAR TROCHU	CENTRAL REGION HANNA CT KNEEHILL	Alberta Transportation (AIT) CMA20 OLDS-DIDSBURY-THREE	PGO 585:02 C1 2.367 TRIBUTARY TO GHOSTPINE CREEK	STANDARD BRIDGE	RV 1955 1955	3 6.1 1955	9.1 18.3 1955	28.0 49.0 66.7		33.3 48.4 08-05-2021		4.3
01976 -1	NE SEC 26 TWP 95 RGE 9 W5M RED EARTH CR 2ND ORDER TRIBUTARY TO WABASCA RIVER CULVERT ON HIGHWAY 88, 121 KM NW OF	PEACE REGION PEACE RIVER CT NORTHERN SUNRISE	Alberta Transportation (AIT) CMA02 LESSER SLAVE LAKE	SP 88:12 C1 30.938 2ND ORDER TRIBUTARY TO WABASCA RIVER	BRIDGE CULV	RV 1979	1 3670.0	12.0 10.0			77.8 70.3 20-07-2024		7.6


		<div>Transportation Infrastructure Management System</div> <div>Bridge Structures Report</div> <div>All 'IN SERVICE' Structures - Sorted By: File Number</div>										2025/03/06	
												Page 63 of 772	
BF	Legal Land Location Structure Name Location Description	Region District Municipality	Managed By CMA Constituency	Span Types Located On Located Over	Structure Type	Usage Yr Built Yr Supstr	No. Spans Pipes Max Span Length Max Pipe Dia	Clear Rdwy Nom Length Skew	Single (t) Semi (t) Train (t)	Stru Suff Insp	Rat. % Rat. % Date	Theor VCL On Meas VCL On	Deck Height Theor VCL Over Meas VCL Over
01977 -1	SE SEC 21 TWP 10 RGE 25 W4M FORT MACLEOD LNI IRRIGATION CANAL BRIDGE ON LOCAL ROAD NEAR FORT MACLEOD	SOUTHERN REGION LETHBRIDGE MD WILLOW CREEK	Alberta Transportation (AIT) UNDEFINED CMA LIVINGSTONE-MACLEOD	TT LOCAL ROAD LNI - IRRIGATION C (WATERCRS-IC)	STANDARD BRIDGE	IC 1987 1987	3 8.4	5.7 25.0	30.9 53.8 76.9	50.0 62.2 20-06-2023			4.2
01978 -1	SW SEC 12 TWP 8 RGE 4 W4M ELKWATER TRIBUTARY TO BULLSHEAD CREEK CULVERT ON LOCAL ROAD, 12 KM SW OF ELKWATER	SOUTHERN REGION LETHBRIDGE CT CYPRESS	CYPRESS COUNTY UNDEFINED CMA CYPRESS-MEDICINE HAT	SP LOCAL ROAD BULLSHEAD CREEK (WATERCRS-ST)	BRIDGE CULV	RV 1989	1 3990.0	9.0		33.3 52.6 31-05-2024			5.7
01979 -1	SE SEC 1 TWP 11 RGE 4 W4M DUNMORE WATERCOURSE CULVERT ON LOCAL ROAD NEAR DUNMORE	SOUTHERN REGION LETHBRIDGE CT CYPRESS	CYPRESS COUNTY UNDEFINED CMA CYPRESS-MEDICINE HAT	SP LOCAL ROAD TRIBUTARY TO GROS VENTRE CREEK	BRIDGE CULV	RV 1959	1 2100.0	9.1 30.0		77.8 65.4 04-07-2022			4.6
01980 -1	SW SEC 3 TWP 33 RGE 5 W5M SUNDRE RED DEER RIVER BRIDGE ON HIGHWAY 27, AT SUNDRE	CENTRAL REGION RED DEER SUNDRE	Alberta Transportation (AIT) CMA29 RIMBEY-ROCKY MOUNTAIN	PO 27:06 C1 1.980 RED DEER RIVER (WATERCRS-ST)	MAJOR BRIDGE	RV 1962 1962	4 30.5	9.1 122.0 0.0	43.9 49.0 62.0	38.9 36.7 14-02-2023			6.1
01980 BGL-2	SW SEC 3 TWP 33 RGE 5 W5M SUNDRE RED DEER RIVER BRIDGE ON HIGHWAY 27, AT SUNDRE	CENTRAL REGION RED DEER SUNDRE	Alberta Transportation (AIT) CMA29 RIMBEY-ROCKY MOUNTAIN	RED DEER RIVER (WATERCRS-ST)	GUIDE BANK	1962				77.8 28-05-2021			
01980 BGR-3	SW SEC 3 TWP 33 RGE 5 W5M SUNDRE RED DEER RIVER BRIDGE ON HIGHWAY 27, AT SUNDRE	CENTRAL REGION RED DEER SUNDRE	Alberta Transportation (AIT) CMA29 RIMBEY-ROCKY MOUNTAIN	RED DEER RIVER (WATERCRS-ST)	GUIDE BANK	1962				66.7 28-05-2021			
01983 -2	SE SEC 30 TWP 47 RGE 18 W4M CAMROSE WATERCOURSE CULVERT ON LOCAL ROAD NEAR CAMROSE	CENTRAL REGION VERMILION CT CAMROSE	CAMROSE COUNTY UNDEFINED CMA CAMROSE	MP:MP LOCAL ROAD TRIBUTARY TO DRIEDMEAT CREEK	BRIDGE CULV	RV 2012	2 1500.0	7.3		55.6 57.0 22-09-2022			
01985 -1	NW SEC 2 TWP 12 RGE 29 W4M CLARESHOLM TROUT CREEK BRIDGE ON HIGHWAY 520, 22 KM W OF CLARESHOLM	SOUTHERN REGION LETHBRIDGE MD WILLOW CREEK	Alberta Transportation (AIT) CMA26 LIVINGSTONE-MACLEOD	SM 520:02 C1 21.341 TROUT CREEK (WATERCRS-ST)	STANDARD BRIDGE	RV 1988 1988	3 11.0	8.8 33.0	28.0 49.0 62.0	66.7 65.0 26-01-2023			5.0
01986 -1	NW SEC 1 TWP 12 RGE 29 W4M CLARESHOLM TROUT CREEK CULVERT ON HIGHWAY 520, 21 KM W OF CLARESHOLM	SOUTHERN REGION LETHBRIDGE MD WILLOW CREEK	Alberta Transportation (AIT) CMA26 LIVINGSTONE-MACLEOD	SP 520:02 C1 23.361 TROUT CREEK (WATERCRS-ST)	BRIDGE CULV	RV 1986	1 7950.0	12.0		77.8 69.5 26-01-2023			12.2
01987 -1	NW SEC 15 TWP 45 RGE 9 W4M IRMA GRATTAN CREEK CULVERT ON PROVINCIAL HIGHWAY 881 NEAR IRMA	CENTRAL REGION VERMILION MD WAINWRIGHT	Alberta Transportation (AIT) CMA15 VERMILION-LLOYDMINSTER-	SP 881:02 C1 27.072 GRATTAN CREEK (WATERCRS-ST)	BRIDGE CULV	RV 1982	1 2120.0	12.3 0.0		55.6 52.1 04-05-2021			6.6
01988 -1	SW SEC 15 TWP 42 RGE 27 W4M MORNINGSIDE WATERCOURSE CULVERT ON LOCAL ROAD NEAR MORNINGSIDE	CENTRAL REGION RED DEER CT PONOKA	PONOKA COUNTY UNDEFINED CMA LACOMBE-PONOKA	SP LOCAL ROAD TRIBUTARY TO WHELP BROOK (WATERCRS-	BRIDGE CULV	RV 1968	1 2134.0	8.0		55.6 62.2 14-05-2024			2.8
01990 -1	NE SEC 8 TWP 53 RGE 3 W4M DEWBERRY VERMILION RIVER BRIDGE ON LOCAL ROAD, 10 KM E OF DEWBERRY	CENTRAL REGION VERMILION CT VERMILION RIVER	COUNTY OF VERMILION UNDEFINED CMA VERMILION-LLOYDMINSTER-	PT LOCAL ROAD VERMILION RIVER (WATERCRS-ST)	MAJOR BRIDGE	RV 1932 1932	1 24.4	5.2 24.4	15.0 17.9 24.1	44.4 42.5 06-07-2023			4.6
01992 -1	SW SEC 21 TWP 59 RGE 24 W4M VIMY REDWATER RIVER BRIDGE ON LOCAL ROAD, 8 KM SE OF CLYDE	NORTH CENTRAL REGION ATHABASCA CT WESTLOCK	WESTLOCK COUNTY UNDEFINED CMA ATHABASCA-BARRHEAD-	PT LOCAL ROAD REDWATER RIVER (WATERCRS-ST)	MAJOR BRIDGE	RV 1955 1922	1 18.3	4.9 18.3	18.0 28.8 48.1	38.9 34.8 20-09-2023			5.4
01993 -1	SE SEC 6 TWP 59 RGE 24 W4M VIMY REDWATER RIVER BRIDGE ON LOCAL ROAD NEAR VIMY	NORTH CENTRAL REGION ATHABASCA CT WESTLOCK	WESTLOCK COUNTY UNDEFINED CMA ATHABASCA-BARRHEAD-	HC LOCAL ROAD REDWATER RIVER (WATERCRS-ST)	STANDARD BRIDGE	RV 1963 1963	3 10.1	8.2 30.3	30.9 49.4 70.4	38.9 59.5 17-07-2020			4.6
01995 -1	NW SEC 10 TWP 8 RGE 25 W4M FORT MACLEOD WATERCOURSE CULVERT ON LOCAL ROAD NEAR FORT MACLEOD	SOUTHERN REGION LETHBRIDGE MD WILLOW CREEK	M.D. OF WILLOW CREEK NO. UNDEFINED CMA LIVINGSTONE-MACLEOD	MP LOCAL ROAD TRIBUTARY TO MCNAB COULEE (WATERCRS-	BRIDGE CULV	RV 1997	1 2200.0	8.0		88.9 89.3 13-12-2022			
01996 -1	SW SEC 31 TWP 51 RGE 20 W4M DEVILLE HASTINGS CREEK CULVERT ON LOCAL ROAD NEAR DEVILLE	NORTH CENTRAL REGION STONY PLAIN CT STRATHCONA	STRATHCONA COUNTY UNDEFINED CMA STRATHCONA-SHERWOOD	MPE LOCAL ROAD 2ND ORDER TRIBUTARY TO HASTINGS	BRIDGE CULV	RV 1968	1 1779.0	6.5		33.3 48.0 28-08-2024			2.1
01997 -1	NW SEC 13 TWP 45 RGE 26 W4M WETASKIWIN WATERCOURSE BRIDGE ON LOCAL ROAD NEAR WETASKIWIN	CENTRAL REGION RED DEER CT WETASKIWIN	COUNTY OF WETASKIWIN NO. UNDEFINED CMA MASKWACIS-WETASKIWIN	HH LOCAL ROAD 2ND ORDER TRIBUTARY TO MASKWA CREEK	STANDARD BRIDGE	RV 1962 1962	1 8.5	7.3 8.5 0.0	28.0 49.0 67.2	61.1 70.5 05-11-2024			4.0
01998 -1	NW SEC 31 TWP 46 RGE 26 W4M FALUN FALUN CREEK CULVERT ON LOCAL ROAD NEAR FALUN	CENTRAL REGION RED DEER CT WETASKIWIN	COUNTY OF WETASKIWIN NO. UNDEFINED CMA MASKWACIS-WETASKIWIN	SP;SP;SP LOCAL ROAD BIGSTONE CREEK (WATERCRS-ST)	BRIDGE CULV	RV 1987	3 1524.0	6.0		66.7 61.6 15-07-2021			2.8
01999 -1	SW SEC 15 TWP 50 RGE 18 W4M RILEY AMISK CREEK BRIDGE ON LOCAL ROAD NEAR RILEY	CENTRAL REGION VERMILION CT BEAVER	BEAVER COUNTY UNDEFINED CMA CAMROSE	HC LOCAL ROAD AMISK CREEK (WATERCRS-ST)	STANDARD BRIDGE	RV 1972 1972	3 6.1	7.3 18.3	28.0 49.0 65.5	44.4 60.9 30-11-2023			3.7
02000 N-2	SE SEC 32 TWP 52 RGE 24 W4M WALTERDALE BRIDGE (B435) NORTH SASKATCHEWAN RIVER BRIDGE ON LOCAL ROAD AT EDMONTON (WALTERDALE	NORTH CENTRAL REGION STONY PLAIN EDMONTON	EDMONTON UNDEFINED CMA EDMONTON-CITY CENTRE	SSC, WG LOCAL ROAD NORTH SASKATCHEWAN RIVER (WATERCRS-	MAJOR BRIDGE	RV 2017 2017	3 182.8	14.0 230.0	28.0 49.0 62.0	66.7 65.3 09-05-2023			
02000 PED-3	SE SEC 32 TWP 52 RGE 24 W4M WALTERDALE SUP BRIDGE (B442) NORTH SASKATCHEWAN RIVER BRIDGE ON LOCAL ROAD AT EDMONTON (WALTERDALE	NORTH CENTRAL REGION STONY PLAIN EDMONTON	EDMONTON UNDEFINED CMA EDMONTON-CITY CENTRE	SSC, WG TRAIL-PED NORTH SASKATCHEWAN RIVER (WATERCRS-	MAJOR BRIDGE	FB 2017 2017	3 190.4	238.4		88.9 85.7 11-10-2024			


		Transportation Infrastructure Management System										2025/03/06			
		Bridge Structures Report													
		All 'IN SERVICE' Structures - Sorted By: File Number													
														Page 64 of 772	
BF	Legal Land Location Structure Name Location Description	Region District Municipality	Managed By CMA Constituency	Span Types Located On Located Over	Structure Type	Usage Yr Built Yr Supstr	No. Spans Pipes Max Span Length Max Pipe Dia	Clear Rdwy Nom Length Skew	Single (t) Semi (t) Train (t)	Stru Suff Insp	Rat. % Rat. % Date	Theor VCL On Meas VCL On	Deck Height Theor VCL Over Meas VCL Over		
02001 -1	SW SEC 2 TWP 44 RGE 4 W4M EDGERTON RIBSTONE CREEK CULVERT ON HIGHWAY 610, 1 KM W OF EDGERTON	CENTRAL REGION VERMILION MD WAINWRIGHT	Alberta Transportation (AIT) CMA15 VERMILION-LLOYDMINSTER-	SP 610:02 C1 17.206 RIBSTONE CREEK (WATERCRS-ST)	BRIDGE CULV	RV 1977	1 3670.0	9.8 -15.0			55.6 67.5 07-04-2022		6.7		
02002 -2	SW SEC 30 TWP 39 RGE 25 W4M LACOMBE JONES CREEK CULVERT ON LOCAL ROAD, 21 KM SE OF LACOMBE	CENTRAL REGION RED DEER CT LACOMBE	LACOMBE COUNTY UNDEFINED CMA LACOMBE-PONOKA	MP LOCAL ROAD JONES CREEK (WATERCRS-ST)	BRIDGE CULV	RV 2019	1 2400.0	8.0 30.0			100.0 85.6 06-11-2024				
02005 -1	SW SEC 25 TWP 41 RGE 18 W4M RED WILLOW REDWILLOW CREEK BRIDGE ON LOCAL ROAD NEAR RED WILLOW	CENTRAL REGION HANNA CT STETTTLER	COUNTY OF STETTTLER NO. 6 UNDEFINED CMA DRUMHELLER-STETTTLER	TT LOCAL ROAD REDWILLOW CREEK (WATERCRS-ST)	STANDARD BRIDGE	RV 1930 1930	2 6.1	5.5 12.2	3.0 3.0 3.0		38.9 30.6 01-08-2023		5.2		
02006 -1	NW SEC 31 TWP 50 RGE 14 W4M VEGREVILLE WATERCOURSE CULVERT ON PROVINCIAL HIGHWAY 857 NEAR VEGREVILLE	CENTRAL REGION VERMILION CT MINBURN	Alberta Transportation (AIT) CMA14 FORT SASKATCHEWAN-	MP 857:02 C1 20.807 TRIBUTARY TO VERMILION RIVER	BRIDGE CULV	RV 1969	1 1524.0	7.3 -30.0			33.3 46.3 03-05-2021		2.4		
02008 -1	SE SEC 4 TWP 38 RGE 7 W5M ROCKY MT HOU PRAIRIE CREEK BRIDGE ON LOCAL ROAD, 23 KM SW OF ROCKY MOUNTAIN HOUSE	CENTRAL REGION RED DEER CT CLEARWATER	CLEARWATER COUNTY UNDEFINED CMA RIMBEY-ROCKY MOUNTAIN	PO LOCAL ROAD PRAIRIE CREEK (WATERCRS-ST)	MAJOR BRIDGE	RV 1959 1959	2 19.8	7.9 39.6 20.0	61.7 81.8 105.0		55.6 58.5 11-02-2022		5.5		
02009 -2	SW SEC 2 TWP 18 RGE 28 W4M CAYLEY LITTLE BOW RIVER BRIDGE ON LOCAL ROAD, 11 KM NE OF CAYLEY	SOUTHERN REGION CALGARY CT FOOTHILLS	FOOTHILLS COUNTY UNDEFINED CMA LIVINGSTONE-MACLEOD	SL LOCAL ROAD LITTLE BOW RIVER (WATERCRS-ST)	STANDARD BRIDGE	RV 2014 2014	3 14.0	8.9 30.0 0.0	28.0 49.0 62.0	100.0 79.1 03-04-2024					
02010 -1	NW SEC 29 TWP 83 RGE 21 W5M PEACE RIVER HEART RIVER BRIDGE ON BROADWAY AVENUE (HWY 744), AT PEACE RIVER	PEACE REGION PEACE RIVER PEACE RIVER	Alberta Transportation (AIT) CMA04 PEACE RIVER	RB 744:04 C1 60.357 HEART RIVER (WATERCRS-ST)	MAJOR BRIDGE	RV 1956 1956	3 22.9	11.0 56.5			55.6 55.5 07-07-2023		7.0		
02012 -1	NW SEC 35 TWP 44 RGE 2 W5M BLUFFTON LLOYD CREEK BRIDGE ON LOCAL ROAD NEAR BLUFFTON	CENTRAL REGION RED DEER CT PONOKA	PONOKA COUNTY UNDEFINED CMA RIMBEY-ROCKY MOUNTAIN	TT LOCAL ROAD LLOYD CREEK (WATERCRS-ST)	STANDARD BRIDGE	RV 1963 1963	1 8.5	7.3 8.5 -15.0	33.6 58.9 84.1		50.0 67.3 14-10-2022		3.0		
02013 -1	NW SEC 10 TWP 40 RGE 17 W4M GADSBY BIG KNIFE CREEK BRIDGE ON LOCAL ROAD NEAR GADSBY	CENTRAL REGION HANNA CT STETTTLER	COUNTY OF STETTTLER NO. 6 UNDEFINED CMA DRUMHELLER-STETTTLER	HC LOCAL ROAD BIGKNIFE CREEK (WATERCRS-ST)	STANDARD BRIDGE	RV 1969 1969	1 6.1	8.2 6.1 45.0	28.0 49.0 65.5	50.0 66.2 06-04-2020					
02014 -2	SW SEC 23 TWP 39 RGE 18 W4M BOTH A WATERCOURSE CULVERT ON LOCAL ROAD NEAR STETTTLER	CENTRAL REGION HANNA CT STETTTLER	COUNTY OF STETTTLER NO. 6 UNDEFINED CMA DRUMHELLER-STETTTLER	MP LOCAL ROAD TRIBUTARY TO REDWILLOW CREEK	BRIDGE CULV	RV 1999	1 2400.0	6.0 0.0			33.3 57.7 05-10-2024		4.2		
02015 -1	SW SEC 7 TWP 39 RGE 17 W4M BOTH A WATERCOURSE CULVERT ON LOCAL ROAD NEAR BOTH A	CENTRAL REGION HANNA CT STETTTLER	COUNTY OF STETTTLER NO. 6 UNDEFINED CMA DRUMHELLER-STETTTLER	SPE LOCAL ROAD 2ND ORDER TRIBUTARY TO REDWILLOW	BRIDGE CULV	RV 1968	1 2433.0	8.0 30.0			55.6 61.4 10-06-2020		4.9		
02016 -2	SE SEC 2 TWP 52 RGE 3 W4M MARWAYNE STRETTON CREEK CULVERT ON LOCAL ROAD, 7 KM S OF MARWAYNE	CENTRAL REGION VERMILION CT VERMILION RIVER	COUNTY OF VERMILION UNDEFINED CMA VERMILION-LLOYDMINSTER-	SP LOCAL ROAD STRETTON CREEK (WATERCRS-ST)	BRIDGE CULV	RV 2015	1 3360.0	8.9 18.0			55.6 78.5 14-10-2020				
02019 -1	NW SEC 6 TWP 56 RGE 16 W4M ANDREW WHITFORD CREEK BRIDGE ON LOCAL ROAD NEAR ANDREW	CENTRAL REGION VERMILION CT LAMONT	LAMONT COUNTY UNDEFINED CMA FORT SASKATCHEWAN-	HC LOCAL ROAD WHITFORD CREEK (WATERCRS-ST)	STANDARD BRIDGE	RV 1962 1962	1 6.1	7.3 6.1 0.0	28.0 49.0 65.5	44.4 60.1 06-11-2023		3.0			
02020 -1	SE SEC 2 TWP 56 RGE 17 W4M ANDREW WHITFORD CREEK BRIDGE ON LOCAL ROAD NEAR ANDREW	CENTRAL REGION VERMILION CT LAMONT	LAMONT COUNTY UNDEFINED CMA FORT SASKATCHEWAN-	SM LOCAL ROAD WHITFORD CREEK (WATERCRS-ST)	STANDARD BRIDGE	RV 1985 1985	1 8.0	7.6 8.0 -15.0	28.0 49.0 62.0	66.7 70.8 11-11-2020		2.1			
02021 -1	SW SEC 15 TWP 55 RGE 17 W4M CHIPMAN WATERCOURSE BRIDGE ON LOCAL ROAD NEAR CHIPMAN	CENTRAL REGION VERMILION CT LAMONT	LAMONT COUNTY UNDEFINED CMA FORT SASKATCHEWAN-	SC LOCAL ROAD TRIBUTARY TO WHITFORD CREEK	STANDARD BRIDGE	RV 1993 1993	1 6.0	9.5 6.0 0.0	28.0 49.0 62.0	72.2 76.2 15-07-2022		1.8			
02025 -1	SW SEC 22 TWP 55 RGE 21 W4M JOSEPHBURG ASTOTIN CREEK BRIDGE ON LOCAL ROAD NEAR JOSEPHBURG	NORTH CENTRAL REGION STONY PLAIN CT STRATHCONA	STRATHCONA COUNTY UNDEFINED CMA FORT SASKATCHEWAN-	SM LOCAL ROAD ASTOTIN CREEK (WATERCRS-ST)	STANDARD BRIDGE	RV 1988 1988	1 8.0	7.6 8.0	28.0 49.0 62.0	61.1 67.3 24-06-2021		2.5			
02026 -1	SW SEC 5 TWP 55 RGE 21 W4M JOSEPHBURG WATERCOURSE CULVERT ON LOCAL ROAD NEAR JOSEPHBURG	NORTH CENTRAL REGION STONY PLAIN CT STRATHCONA	STRATHCONA COUNTY UNDEFINED CMA FORT SASKATCHEWAN-	RPP LOCAL ROAD TRIBUTARY TO ROSS CREEK (WATERCRS-ST)	BRIDGE CULV	RV 1986	1 1935.0	6.3 45.0			77.8 79.1 24-06-2021		2.3		
02027 -1	SE SEC 5 TWP 19 RGE 25 W4M BRANT WEST ARROWWOOD CREEK BRIDGE ON HIGHWAY 23, 32 KM E OF HIGH RIVER	SOUTHERN REGION LETHBRIDGE CT VULCAN	Alberta Transportation (AIT) CMA27 CARDSTON-SIKSIKA	SCC 23:08 C1 11.716 WEST ARROWWOOD CREEK (WATERCRS-ST)	MAJOR BRIDGE	RV 1996 1996	3 12.6	13.4 37.8	28.0 49.0 62.0	66.7 62.3 21-08-2023		7.0			
02029 -1	NW SEC 21 TWP 31 RGE 22 W4M THREE HILLS GHOSTPINE CREEK BRIDGE ON HIGHWAY 836, 15 KM SE OF THREE HILLS	CENTRAL REGION HANNA CT KNEEHILL	Alberta Transportation (AIT) CMA20 OLDS-DIDSBURY-THREE	RD, VS 836:04 C1 19.338 GHOSTPINE CREEK (WATERCRS-ST)	MAJOR BRIDGE	RV 1975 1975	3 13.7	8.5 35.1	28.0 49.0 62.0	61.1 68.1 22-07-2024		7.3			
02031 -1	NW SEC 20 TWP 53 RGE 7 W5M ENTWISTLE CN RAIL BRIDGE OVER PEMBINA RIVER NEAR ENTWISTLE	NORTH CENTRAL REGION EDSON CT YELLOWHEAD	Canadian National Railways UNDEFINED CMA LAC STE. ANNE-PARKLAND	DT RAILWAY CNR PEMBINA RIVER (WATERCRS-ST)	MAJOR BRIDGE	RV 1910 1910	1 300.0	300.0							
02032 W-2	SE SEC 18 TWP 53 RGE 23 W4M CLOVERBAR BRIDGE (B292) NORTH SASKATCHEWAN RIVER BRIDGE ON PROVINCIAL HIGHWAY 16 AT EDMONTON	NORTH CENTRAL REGION STONY PLAIN EDMONTON	EDMONTON UNDEFINED CMA EDMONTON-BEVERLY-	WG 16:17 L1 19.129 NORTH SASKATCHEWAN RIVER (WATERCRS-	MAJOR BRIDGE	RV 2001 2001	5 70.0	16.6 320.0	28.0 49.0 62.0	66.7 62.5 11-07-2024			26.0		


		Transportation Infrastructure Management System										2025/03/06	
		Bridge Structures Report											
		All 'IN SERVICE' Structures - Sorted By: File Number											
Page 65 of 772													
BF	Legal Land Location Structure Name Location Description	Region District Municipality	Managed By CMA Constituency	Span Types Located On Located Over	Structure Type	Usage Yr Built Yr Supstr	No. Spans Pipes Max Span Length Max Pipe Dia	Clear Rdwy Nom Length Skew	Single (t) Semi (t) Train (t)	Stru Suff Insp	Rat. % Rat. % Date	Theor VCL On Meas VCL On	Deck Height Theor VCL Over Meas VCL Over
02033 -1	SW SEC 1 TWP 46 RGE 28 W4M WESTEROSE PIGEON CREEK BRIDGE ON LOCAL ROAD NEAR WESTEROSE	CENTRAL REGION RED DEER CT WETASKIWIN	COUNTY OF WETASKIWIN NO. UNDEFINED CMA CT WETASKIWIN	HC LOCAL ROAD PIGEON LAKE CREEK (WATERCRS-ST)	STANDARD BRIDGE	RV 1965 1965	1 8.5	7.3 8.5	30.1 52.8 75.4	55.6 68.5 25-01-2024			3.0
02034 -1	SE SEC 13 TWP 47 RGE 1 W4M RIVERCOURSE BLACKFOOT CREEK CULVERT ON LOCAL ROAD NEAR RIVERCOURSE	CENTRAL REGION VERMILION CT VERMILION RIVER	COUNTY OF VERMILION UNDEFINED CMA VERMILION-LLOYDMINSTER-	SP LOCAL ROAD BLACKFOOT CREEK (WATERCRS-ST)	BRIDGE CULV	RV 1953	1 2430.0	7.3		55.6 54.4 06-09-2022			4.3
02039 -1	NW SEC 17 TWP 52 RGE 23 W4M EDMONTON (B119) FULTON CREEK CULVERT ON LOCAL ROAD NEAR EDMONTON	NORTH CENTRAL REGION STONY PLAIN EDMONTON	EDMONTON UNDEFINED CMA EDMONTON-GOLD BAR	MPE LOCAL ROAD FULTON CREEK (WATERCRS-ST)	BRIDGE CULV	RV 1969	1 1502.0	8.5		44.4 55.8 03-11-2020			2.7
02043 -1	SW SEC 18 TWP 73 RGE 10 W5M KINUSO STRAWBERRY CREEK BRIDGE ON LOCAL ROAD, 8 KM SW OF KINUSO	PEACE REGION PEACE RIVER CT BIG LAKES	BIG LAKES COUNTY UNDEFINED CMA LESSER SLAVE LAKE	SC LOCAL ROAD STRAWBERRY CREEK (WATERCRS-ST)	STANDARD BRIDGE	RV 2001 2001	3 12.8	8.0 38.4	28.0 49.0 62.0	55.6 68.2 15-10-2024			5.7
02044 -1	SW SEC 30 TWP 74 RGE 16 W5M HIGH PRAIRIE DEEP CREEK (TRIBUTARY TO EAST PRAIRIE RIVER) CULVERT ON LOCAL ROAD, AT E	PEACE REGION PEACE RIVER CT BIG LAKES	BIG LAKES COUNTY UNDEFINED CMA LESSER SLAVE LAKE	SP LOCAL ROAD TRIBUTARY TO EAST PRAIRIE RIVER	BRIDGE CULV	RV 1998	1 4900.0	11.0 5.0		55.6 73.7 01-09-2023			5.8
02046 -1	NW SEC 16 TWP 44 RGE 27 W4M FALUN BATTLE RIVER BRIDGE ON LOCAL ROAD NEAR FALUN	CENTRAL REGION RED DEER CT PONOKA	PONOKA COUNTY UNDEFINED CMA LACOMBE-PONOKA	PE LOCAL ROAD BATTLE RIVER (WATERCRS-ST)	STANDARD BRIDGE	RV 1969 1969	3 12.8	7.3 38.4 15.0	38.6 61.8 88.2	55.6 65.9 22-10-2023			5.2
02047 -1	SW SEC 26 TWP 22 RGE 3 W5M PRIDDIS FISH CREEK BRIDGE ON HIGHWAY 22, 1 KM N OF PRIDDIS	SOUTHERN REGION CALGARY CT FOOTHILLS	Alberta Transportation (AIT) CMA27 BANFF-KANANASKIS	PM, PE 22:14 C1 1.526 FISH CREEK (WATERCRS-ST)	MAJOR BRIDGE	RV 1966 1966	3 15.2	12.9 40.8		27.8 47.3 13-03-2024			7.3
02048 -1	SW SEC 17 TWP 50 RGE 12 W4M RANFURLY WATERCOURSE CULVERT ON LOCAL ROAD NEAR RANFURLY	CENTRAL REGION VERMILION CT MINBURN	COUNTY OF MINBURN NO. 27 UNDEFINED CMA FORT SASKATCHEWAN-	RPP LOCAL ROAD 2ND ORDER TRIBUTARY TO BIRCH LAKE	BRIDGE CULV	RV 1963	1 1842.0	6.5 0.0		44.4 59.0 24-09-2023			2.1
02049 -2	SW SEC 5 TWP 37 RGE 1 W5M MARKERVILLE TINDASTOLL CREEK CULVERT ON LOCAL ROAD, 6 KM NE OF MARKERVILLE	CENTRAL REGION RED DEER CT RED DEER	RED DEER COUNTY UNDEFINED CMA INNISFAIL-SYLVAN LAKE	MP;MP LOCAL ROAD TINDASTOLL CREEK (WATERCRS-ST)	BRIDGE CULV	RV 2018	2 2700.0	9.5 0.0		88.9 87.4 05-01-2024			
02050 -1	SE SEC 4 TWP 33 RGE 5 W5M SUNDRE BEARBERRY CREEK CULVERT ON PROVINCIAL HIGHWAY 27 NEAR SUNDRE	CENTRAL REGION RED DEER SUNDRE	Alberta Transportation (AIT) CMA29 RIMBEY-ROCKY MOUNTAIN	FP;FP 27:06 C1 0.956 BEARBERRY CREEK (WATERCRS-ST)	BRIDGE CULV	RV 1973	2 1194.0	12.2 5.0		44.4 41.5 14-02-2023			1.5
02051 -1	SE SEC 2 TWP 2 RGE 24 W4M CARDSTON ROLPH CREEK CULVERT ON LOCAL ROAD NEAR CARDSTON	SOUTHERN REGION LETHBRIDGE CT CARDSTON	CARDSTON COUNTY UNDEFINED CMA CARDSTON-SIKSIKA	MP;MP LOCAL ROAD ROLPH CREEK (WATERCRS-ST)	BRIDGE CULV	RV 1997	2 3000.0	10.5		77.8 78.1 26-04-2021			8.1
02052 -1	SW SEC 27 TWP 2 RGE 24 W4M CARDSTON WATERCOURSE CULVERT ON LOCAL ROAD NEAR CARDSTON	SOUTHERN REGION LETHBRIDGE CT CARDSTON	CARDSTON COUNTY UNDEFINED CMA CARDSTON-SIKSIKA	SPE LOCAL ROAD TRIBUTARY TO ROLPH CREEK (WATERCRS-	BRIDGE CULV	RV 1964	1 2136.0	9.8		22.2 41.1 27-06-2022			6.4
02053 -1	SW SEC 27 TWP 4 RGE 30 W4M PINCHER CREEK HASTINGS COU CULVERT ON LOCAL ROAD NEAR PINCHER CREE	SOUTHERN REGION LETHBRIDGE MD PINCHER CREEK	M.D. OF PINCHER CREEK NO. UNDEFINED CMA LIVINGSTONE-MACLEOD	SPE LOCAL ROAD FOOTHILL CREEK (WATERCRS-ST)	BRIDGE CULV	RV 1956	1 1830.0	8.2		55.6 55.3 17-08-2020			6.1
02054 -2	SE SEC 1 TWP 57 RGE 20 W4M BRUDERHEIM WATERCOURSE CULVERT ON HWY 45, 17 KM NE OF BRUDERHEIM	CENTRAL REGION VERMILION CT LAMONT	Alberta Transportation (AIT) CMA14 FORT SASKATCHEWAN-	SSP 45:04 C1 18.724 TRIBUTARY TO NORTH SASKATCHEWAN	BRIDGE CULV	RV 2020	1 3000.0	11.8 0.0		100.0 95.5 25-06-2024			
02055 -1	SW SEC 31 TWP 56 RGE 19 W4M LAMONT WATERCOURSE CULVERT ON LOCAL ROAD NEAR LAMONT	CENTRAL REGION VERMILION CT LAMONT	LAMONT COUNTY UNDEFINED CMA FORT SASKATCHEWAN-	FP LOCAL ROAD TRIBUTARY TO NORTH SASKATCHEWAN	BRIDGE CULV	RV 1956	1 1474.0	6.7 0.0		44.4 58.1 08-11-2023			1.8
02058 -1	NW SEC 13 TWP 60 RGE 27 W4M WESTLOCK WABASH CREEK BRIDGE ON LOCAL ROAD NEAR WESTLOCREEK	NORTH CENTRAL REGION ATHABASCA CT WESTLOCK	WESTLOCK COUNTY UNDEFINED CMA ATHABASCA-BARRHEAD-	HC LOCAL ROAD WABASH CREEK (WATERCRS-ST)	STANDARD BRIDGE	RV 1965 1965	3 8.5	7.3 20.7	28.0 49.0 65.5	44.4 60.2 24-11-2021			4.6
02061 -1	SW SEC 25 TWP 56 RGE 22 W4M FORT SASK DEEP CREEK CULVERT ON LOCAL ROAD NEAR FORT SASK	NORTH CENTRAL REGION STONY PLAIN CT STURGEON	STURGEON COUNTY UNDEFINED CMA MORINVILLE-ST. ALBERT	MP LOCAL ROAD TRIBUTARY TO NORTH SASKATCHEWAN	BRIDGE CULV	RV 1956	1 1500.0	7.3 0.0		55.6 61.9 10-05-2022			2.1
02064 -2	SW SEC 14 TWP 4 RGE 29 W4M TWIN BUTTE DRYWOOD CREEK BRIDGE ON LOCAL ROAD, 7 KM NE OF TWIN BUTTE	SOUTHERN REGION LETHBRIDGE MD PINCHER CREEK	M.D. OF PINCHER CREEK NO. UNDEFINED CMA LIVINGSTONE-MACLEOD	WG LOCAL ROAD DRYWOOD CREEK (WATERCRS-ST)	MAJOR BRIDGE	RV 2015 2015	1 31.0	31.0		88.9 70.6 07-06-2022			
02066 -1	NW SEC 29 TWP 7 RGE 2 W5M LUNDBRECK ROCREEK CREEK CULVERT ON LOCAL ROAD NEAR LUNDBRECREEK	SOUTHERN REGION LETHBRIDGE MD PINCHER CREEK	M.D. OF PINCHER CREEK NO. UNDEFINED CMA LIVINGSTONE-MACLEOD	BP LOCAL ROAD ROCK CREEK (WATERCRS-ST)	BRIDGE CULV	RV 1953	1 2237.0	6.3 -15.0		66.7 56.0 26-10-2021			5.5
02067 -1	SW SEC 11 TWP 57 RGE 17 W4M ANDREW LIMESTONE CREEK CULVERT ON LOCAL ROAD NEAR ANDREW	CENTRAL REGION VERMILION CT LAMONT	LAMONT COUNTY UNDEFINED CMA FORT SASKATCHEWAN-	MP LOCAL ROAD LIMESTONE CREEK (WATERCRS-ST)	BRIDGE CULV	RV 1998	1 2700.0	5.5 5.0		55.6 64.3 14-07-2022			3.6
02069 -1	NW SEC 8 TWP 5 RGE 29 W4M PINCHER CREEK INDIANFARM C BRIDGE ON LOCAL ROAD NEAR PINCHER CREE	SOUTHERN REGION LETHBRIDGE MD PINCHER CREEK	M.D. OF PINCHER CREEK NO. UNDEFINED CMA LIVINGSTONE-MACLEOD	HC LOCAL ROAD INDIANFARM CREEK (WATERCRS-ST)	STANDARD BRIDGE	RV 1962 1962	1 8.5	7.3 8.5 15.0	30.1 52.8 75.4	38.9 66.6 27-09-2023			2.3


		Transportation Infrastructure Management System										2025/03/06	
		Bridge Structures Report											
		All 'IN SERVICE' Structures - Sorted By: File Number											
Page 66 of 772													
BF	Legal Land Location Structure Name Location Description	Region District Municipality	Managed By CMA Constituency	Span Types Located On Located Over	Structure Type	Usage Yr Built Yr Supstr	No. Spans Pipes Max Span Length Max Pipe Dia	Clear Rdwy Nom Length Skew	Single (t) Semi (t) Train (t)	Stru Suff Insp	Rat. % Rat. % Date	Theor VCL On Meas VCL On	Deck Height Theor VCL Over Meas VCL Over
02070 -1	NW SEC 10 TWP 6 RGE 29 W4M PINCHER CREEK INDIANFARM C BRIDGE ON LOCAL ROAD NEAR PINCHER CREE	SOUTHERN REGION LETHBRIDGE MD PINCHER CREEK	M.D. OF PINCHER CREEK NO. UNDEFINED CMA LIVINGSTONE-MACLEOD	HC LOCAL ROAD INDIANFARM CREEK (WATERCRS-ST)	STANDARD BRIDGE	RV 1965 1965	3 8.5	7.3 20.7	28.0 49.0 65.5	38.9 60.7 29-09-2023			5.2
02071 -1	SW SEC 28 TWP 49 RGE 2 W5M TELFORDVILLE SUNNYBROOK CREEK CULVERT ON LOCAL ROAD, 6 KM SW OF TELFORDVILLE	NORTH CENTRAL REGION STONY PLAIN CT LEDUC	LEDUC COUNTY UNDEFINED CMA DRAYTON VALLEY-DEVON	SP LOCAL ROAD SUNNYBROOK CREEK (WATERCRS-ST)	BRIDGE CULV	RV 1989	1 3670.0	7.5 -17.0		77.8 75.0 04-06-2024			16.6
02072 -1	SW SEC 15 TWP 49 RGE 1 W5M THORSBY WEED CREEK BRIDGE ON LOCAL ROAD NEAR THORSBY	NORTH CENTRAL REGION STONY PLAIN CT LEDUC	LEDUC COUNTY UNDEFINED CMA DRAYTON VALLEY-DEVON	HC LOCAL ROAD TRIBUTARY TO WEED CREEK (WATERCRS-	STANDARD BRIDGE	RV 1966 1966	3 6.1	8.2 18.3 0.0	28.0 49.0 65.5	72.2 70.2 21-03-2022			4.0
02073 -1	SW SEC 26 TWP 49 RGE 2 W5M THORSBY WATERCOURSE CULVERT ON LOCAL ROAD NEAR THORSBY	NORTH CENTRAL REGION STONY PLAIN CT LEDUC	LEDUC COUNTY UNDEFINED CMA DRAYTON VALLEY-DEVON	SPE LOCAL ROAD TRIBUTARY TO STRAWBERRY CREEK	BRIDGE CULV	RV 1961	1 1502.0	7.9 0.0		33.3 42.7 02-11-2023			10.4
02075 -1	SW SEC 8 TWP 8 RGE 25 W4M FORT MACLEOD WATERCOURSE CULVERT ON PROVINCIAL HIGHWAY 2 NEAR FORT MACLEOD	SOUTHERN REGION LETHBRIDGE MD WILLOW CREEK	Alberta Transportation (AIT) CMA26 LIVINGSTONE-MACLEOD	MP 2:06 C1 17.803 TRIBUTARY TO BELLY RIVER (WATERCRS-ST)	BRIDGE CULV	RV 1987	1 2400.0	12.0		77.8 70.2 25-11-2023			3.9
02076 -2	SW SEC 1 TWP 35 RGE 24 W4M TROCHU GHOSTPINE CREEK CULVERT ON LOCAL ROAD, 20 KM NW OF TROCHU	CENTRAL REGION HANNA CT KNEEHILL	KNEEHILL COUNTY UNDEFINED CMA OLDS-DIDSBURY-THREE	MP LOCAL ROAD GHOSTPINE CREEK (WATERCRS-ST)	BRIDGE CULV	RV 2008	1 3000.0	8.0 0.0		88.9 79.3 04-04-2023			
02077 -2	SW SEC 3 TWP 11 RGE 7 W4M SEVEN PERSON SEVEN PERSON BRIDGE ON PROVINCIAL HIGHWAY 887 NEAR SEVEN PERSON	SOUTHERN REGION LETHBRIDGE CT CYPRESS	Alberta Transportation (AIT) CMA23 CYPRESS-MEDICINE HAT	SC 887:04 C1 49.826 SEVEN PERSONS CREEK (WATERCRS-ST)	STANDARD BRIDGE	RV 2007 2007	1 12.8	8.9 12.8	28.0 49.0 62.0	72.2 69.7 11-01-2022			
02078 -1	SE SEC 3 TWP 11 RGE 7 W4M SEVEN PERSON TRIBUTARY TO SEVEN PERSONS CREEK CULVERT ON LOCAL ROAD, 3 KM E OF SEVEN	SOUTHERN REGION LETHBRIDGE CT CYPRESS	CYPRESS COUNTY UNDEFINED CMA CYPRESS-MEDICINE HAT	RPE LOCAL ROAD PARADISE CREEK (WATERCRS-ST)	BRIDGE CULV	RV 1987	1 5100.0	8.7 -20.0		77.8 80.7 13-07-2022			5.5
02079 -1	SE SEC 5 TWP 55 RGE 1 W5M ONOWAY STURGEON RIVER BRIDGE ON LOCAL ROAD NEAR ONOWAY	NORTH CENTRAL REGION STONY PLAIN CT LAC STE. ANNE	LAC STE. ANNE COUNTY UNDEFINED CMA LAC STE. ANNE-PARKLAND	SM LOCAL ROAD STURGEON RIVER (WATERCRS-ST)	STANDARD BRIDGE	RV 1984 1984	3 8.0	7.6 20.0	28.0 49.0 62.0	44.4 61.5 21-07-2021			3.5
02080 -2	SW SEC 22 TWP 42 RGE 27 W4M MORNINGSIDE WATERCOURSE CULVERT ON LOCAL ROAD NEAR MORNINGSIDE	CENTRAL REGION RED DEER CT PONOKA	PONOKA COUNTY UNDEFINED CMA LACOMBE-PONOKA	MP LOCAL ROAD 2ND ORDER TRIBUTARY TO WHELP BROOK	BRIDGE CULV	RV 2012	1 1200.0	6.8 30.0		88.9 75.3 21-10-2023			
02082 -1	SW SEC 1 TWP 38 RGE 9 W4M CORONATION RIBSTONE CREEK BRIDGE ON PROVINCIAL HIGHWAY 599 NEAR CORONATION	CENTRAL REGION HANNA CT PAINTEARTH	Alberta Transportation (AIT) CMA22 DRUMHELLER-STETTTLER	PG 599:06 C1 18.890 RIBSTONE CREEK (WATERCRS-ST)	STANDARD BRIDGE	RV 1960 1960	3 8.5	10.0 20.7	28.0 49.0 62.0	44.4 49.0 08-04-2022			4.9
02083 -1	SW SEC 17 TWP 24 RGE 24 W4M STRATHMORE WATERCOURSE CULVERT ON PROVINCIAL HIGHWAY 1 NEAR STRATHMORE	SOUTHERN REGION CALGARY CT WHEATLAND	Alberta Transportation (AIT) CMA30 CHESTERMERE-	SP 1:12 R1 25.045, 1:12 L1 25.046 2ND ORDER TRIBUTARY TO BOW RIVER	BRIDGE CULV	RV 1982	1 1800.0	25.0 14.0		66.7 66.3 18-06-2024			3.5
02084 -1	SW SEC 7 TWP 59 RGE 4 W5M BARRHEAD PADDLE RIVER BRIDGE ON LOCAL ROAD, 17 KM SW OF BARRHEAD	NORTH CENTRAL REGION ATHABASCA CT BARRHEAD	COUNTY OF BARRHEAD NO. UNDEFINED CMA ATHABASCA-BARRHEAD-	SC LOCAL ROAD PADDLE RIVER (WATERCRS-ST)	STANDARD BRIDGE	RV 1993 1993	4 12.0	8.0 44.0 15.0	28.0 49.0 62.0	77.8 73.8 21-09-2020			7.2
02085 -1	SW SEC 26 TWP 39 RGE 15 W4M HALKIRK PAINTEARTH C BRIDGE ON LOCAL ROAD NEAR HALKIRK	CENTRAL REGION HANNA CT PAINTEARTH	COUNTY OF PAINTEARTH NO. UNDEFINED CMA DRUMHELLER-STETTTLER	HC LOCAL ROAD PAINTEARTH CREEK (WATERCRS-ST)	STANDARD BRIDGE	RV 1971 1971	3 8.5	7.3 25.5 0.0	30.1 52.8 75.4	38.9 61.9 07-11-2024			5.8
02087 -1	SW SEC 1 TWP 41 RGE 25 W4M LACOMBE TRIBUTARY TO PARLBY CREEK CULVERT ON LOCAL ROAD, 3 KM NW OF CLIVE	CENTRAL REGION RED DEER CT LACOMBE	LACOMBE COUNTY UNDEFINED CMA LACOMBE-PONOKA	SP LOCAL ROAD TRIBUTARY TO PARLBY CREEK (WATERCRS-	BRIDGE CULV	RV 1979	1 3352.0	7.0 -34.0		66.7 68.7 03-12-2020			5.8
02089 -1	NE SEC 22 TWP 46 RGE 1 W5M WESTEROSE WATERCOURSE BRIDGE ON LOCAL ROAD NEAR WESTEROSE	CENTRAL REGION RED DEER GRANDVIEW	Crystal Springs UNDEFINED CMA MASKWACIS-WETASKIWIN	PG LOCAL ROAD TRIBUTARY TO PIGEON LAKE (WATERCRS-	STANDARD BRIDGE	RV 1958 1958	1 6.1	7.3 6.1	28.0 49.0 62.0	61.1 66.2 07-04-2024			2.7
02090 -1	SE SEC 1 TWP 56 RGE 2 W5M ONOWAY WATERCOURSE CULVERT ON HWY 642, 12 KM N OF ONOWAY	NORTH CENTRAL REGION STONY PLAIN CT LAC STE. ANNE	Alberta Transportation (AIT) CMA09 LAC STE. ANNE-PARKLAND	RPE 642:02 C1 1.476 TRIBUTARY TO TOAD CREEK (WATERCRS-ST)	BRIDGE CULV	RV 1986	1 2930.0	10.1 -45.0		44.4 47.5 10-10-2024			3.0
02092 -1	SE SEC 1 TWP 39 RGE 12 W4M CORONATION FRENCHMAN'S BRIDGE ON LOCAL ROAD NEAR CORONATION	CENTRAL REGION HANNA CT PAINTEARTH	COUNTY OF PAINTEARTH NO. UNDEFINED CMA DRUMHELLER-STETTTLER	HC LOCAL ROAD FRENCHMAN'S CREEK (WATERCRS-ST)	STANDARD BRIDGE	RV 1969 1969	3 6.1	7.3 18.3 0.0	28.0 49.0 65.5	44.4 55.1 29-11-2024			4.3
02093 -1	SW SEC 5 TWP 39 RGE 16 W4M GADSBY WATERCOURSE BRIDGE ON LOCAL ROAD NEAR GADSBY	CENTRAL REGION HANNA CT STETTTLER	COUNTY OF STETTTLER NO. 6 UNDEFINED CMA DRUMHELLER-STETTTLER	HC LOCAL ROAD TRIBUTARY TO BIGKNIFE CREEK	STANDARD BRIDGE	RV 1968 1968	1 6.1	8.2 6.1 0.0	28.0 49.0 65.5	44.4 65.3 05-02-2024			3.7
02095 -1	SW SEC 30 TWP 45 RGE 20 W4M DUHAMEL SILVER CREEK BRIDGE ON LOCAL ROAD NEAR DUHAMEL	CENTRAL REGION VERMILION CT CAMROSE	CAMROSE COUNTY UNDEFINED CMA CAMROSE	MM LOCAL ROAD TRIBUTARY TO BATTLE RIVER (WATERCRS-	STANDARD BRIDGE	RV 1954 1954	1 8.5	6.4 8.5		44.4 51.9 13-05-2021			3.4
02096 -1	NW SEC 20 TWP 45 RGE 20 W4M DUHAMEL SILVER CREEK CULVERT ON LOCAL ROAD NEAR DUHAMEL	CENTRAL REGION VERMILION CT CAMROSE	CAMROSE COUNTY UNDEFINED CMA CAMROSE	SPE LOCAL ROAD TRIBUTARY TO BATTLE RIVER (WATERCRS-	BRIDGE CULV	RV 1972	1 2744.0	8.3 5.0		55.6 67.5 21-09-2022			6.4


		Transportation Infrastructure Management System										2025/03/06			
		Bridge Structures Report													
		All 'IN SERVICE' Structures - Sorted By: File Number													
														Page 67 of 772	
BF	Legal Land Location Structure Name Location Description	Region District Municipality	Managed By CMA Constituency	Span Types Located On Located Over	Structure Type	Usage Yr Built Yr Supstr	No. Spans Pipes Max Span Length Max Pipe Dia	Clear Rdwy Nom Length Skew	Single (t) Semi (t) Train (t)	Stru Suff Insp	Rat. % Rat. % Date	Theor VCL On Meas VCL On	Deck Height Theor VCL Over Meas VCL Over		
02098 -1	SW SEC 33 TWP 49 RGE 1 W5M THORSBY WATERCOURSE CULVERT ON PROVINCIAL HIGHWAY 622 NEAR THORSBY	NORTH CENTRAL REGION STONY PLAIN CT LEDUC	Alberta Transportation (AIT) CMA11 DRAYTON VALLEY-DEVON	SPE 622:02 C1 17.406 2ND ORDER TRIBUTARY TO STRAWBERRY	BRIDGE CULV	RV 1984	1 1502.0	9.0 30.0			33.3 45.9 22-01-2025		15.0		
02099 -1	SW SEC 15 TWP 49 RGE 1 W5M THORSBY WEED CREEK BRIDGE ON LOCAL ROAD, AT SW BOUNDARY OF THORSBY	NORTH CENTRAL REGION STONY PLAIN CT LEDUC	LEDUC COUNTY UNDEFINED CMA DRAYTON VALLEY-DEVON	HC LOCAL ROAD WEED CREEK (WATERCRS-ST)	STANDARD BRIDGE	RV 1966 1966	3 8.5	7.9 25.5	30.1 52.8 75.4		72.2 77.5 07-11-2023		4.9		
02100 -1	SW SEC 2 TWP 9 RGE 12 W4M BURDETT SMR IRRIGATION CANAL CULVERT ON LOCAL ROAD NEAR BURDETT	SOUTHERN REGION LETHBRIDGE CT FORTY MILE	COUNTY OF FORTY MILE NO. UNDEFINED CMA TABER-WARNER	MP LOCAL ROAD TRIBUTARY TO YELLOW LAKE (WATERCRS-	BRIDGE CULV	RV 1986	1 1524.0	9.0			77.8 78.1 19-01-2021				
02102 -1	SE SEC 32 TWP 13 RGE 28 W4M STAVELY WILLOW CREEK BRIDGE ON HIGHWAY 527, 13 KM SW OF STAVELY	SOUTHERN REGION LETHBRIDGE MD WILLOW CREEK	Alberta Transportation (AIT) CMA26 LIVINGSTONE-MACLEOD	PO 527:02 C1 0.331 WILLOW CREEK (WATERCRS-ST)	MAJOR BRIDGE	RV 1965 1965	3 22.9	7.9 59.5	51.4 69.3 97.8		55.6 65.6 14-05-2023		7.3		
02103 -2	NE SEC 27 TWP 2 RGE 27 W4M MOUNTAIN VIE ENV IRRIGATION CANAL BRIDGE ON LOCAL ROAD NEAR MOUNTAIN VIE	SOUTHERN REGION LETHBRIDGE CT CARDSTON	Alberta Transportation (AIT) UNDEFINED CMA CARDSTON-SIKSIKA	MP;MP LOCAL ROAD MVI - IRRIGATION C (WATERCRS-IC)	BRIDGE CULV	IC 2003	2 1400.0	5.0			77.8 76.1 27-06-2022		2.3		
02106 -1	NW SEC 28 TWP 2 RGE 25 W4M CARDSTON WATERCOURSE CULVERT ON PROVINCIAL HIGHWAY 2 NEAR CARDSTON	SOUTHERN REGION LETHBRIDGE CT CARDSTON	Alberta Transportation (AIT) CMA25 CARDSTON-SIKSIKA	MP;MP 2:02 C1 19.858 TRIBUTARY TO LEE CREEK (WATERCRS-ST)	BRIDGE CULV	RV 1910	2 1200.0	13.0 -15.0			77.8 67.4 23-11-2023				
02107 -1	SW SEC 30 TWP 42 RGE 2 W5M RIMBEY WATERCOURSE CULVERT ON LOCAL ROAD NEAR RIMBEY	CENTRAL REGION RED DEER CT PONOKA	PONOKA COUNTY UNDEFINED CMA RIMBEY-ROCKY MOUNTAIN	SP LOCAL ROAD POTTER CK (WATERCRS-ST)	BRIDGE CULV	RV 1986	1 2743.0	10.0			66.7 70.4 16-11-2020		3.4		
02108 -1	NW SEC 2 TWP 34 RGE 7 W5M SUNDRE JAMES RIVER BRIDGE ON LOCAL ROAD, 30 KM NW OF SUNDRE	CENTRAL REGION RED DEER CT CLEARWATER	CLEARWATER COUNTY UNDEFINED CMA RIMBEY-ROCKY MOUNTAIN	WG LOCAL ROAD JAMES RIVER (WATERCRS-ST)	MAJOR BRIDGE	RV 1987 1987	3 20.0	9.0 52.0	28.0 49.0 62.0		72.2 67.4 12-02-2022		5.3		
02108 BGR-2	SW SEC 11 TWP 34 RGE 7 W5M SUNDRE JAMES RIVER BRIDGE ON LOCAL ROAD, 30 KM NW OF SUNDRE	CENTRAL REGION RED DEER CT CLEARWATER	CLEARWATER COUNTY UNDEFINED CMA RIMBEY-ROCKY MOUNTAIN	JAMES RIVER (WATERCRS-ST)	GUIDE BANK	1987					44.4 09-06-2022				
02108 BXR-3	SW SEC 11 TWP 34 RGE 7 W5M BEARBERRY JAMES RIVER BRIDGE ON LOCAL ROAD, 30 KM NW OF SUNDRE	CENTRAL REGION RED DEER CT CLEARWATER	CLEARWATER COUNTY UNDEFINED CMA RIMBEY-ROCKY MOUNTAIN	JAMES RIVER (WATERCRS-ST)	EXTENDED BANK P ROTECTION	1987					44.4 09-06-2022				
02109 -1	SW SEC 28 TWP 6 RGE 19 W4M STIRLING KIPP COULEE BRIDGE ON PROVINCIAL HIGHWAY 846 NEAR STIRLING	SOUTHERN REGION LETHBRIDGE CT WARNER	Alberta Transportation (AIT) CMA25 TABER-WARNER	HC 846:02 C1 3.284 KIPP COULEE (WATERCRS-ST)	STANDARD BRIDGE	RV 1969 1969	1 10.1	8.2 10.1	30.9 49.4 70.4		44.4 58.1 27-01-2022		2.7		
02111 -2	SW SEC 6 TWP 53 RGE 24 W4M 102 AVE - GROAT RD BRIDGE FLYOVER (B408) 102 AVENUE OVER GROAT ROAD GRADE SEPARATION AT EDMONTON	NORTH CENTRAL REGION STONY PLAIN EDMONTON	EDMONTON UNDEFINED CMA EDMONTON-GLENORA	WG LOCAL ROAD LOCAL ROAD	MAJOR BRIDGE	GF 2016 2016	1 83.0	18.2 83.0			83.3 68.3 06-05-2024				
02112 -1	SE SEC 17 TWP 57 RGE 7 W5M ROCHFORT BR PADDLE RIVER BRIDGE ON LOCAL ROAD, 4 KM E OF ROCHFORT BRIDGE	NORTH CENTRAL REGION STONY PLAIN CT LAC STE. ANNE	LAC STE. ANNE COUNTY UNDEFINED CMA LAC STE. ANNE-PARKLAND	PT, TT LOCAL ROAD PADDLE RIVER (WATERCRS-ST)	MAJOR BRIDGE	RV 1935 1927	3 21.3	4.8 33.5	18.7 28.5 40.5		50.0 37.2 01-06-2022		6.4		
02113 -1	SW SEC 17 TWP 30 RGE 26 W4M ACME WATERCOURSE CULVERT ON LOCAL ROAD NEAR ACME	CENTRAL REGION HANNA CT KNEEHILL	KNEEHILL COUNTY UNDEFINED CMA OLDS-DIDSBURY-THREE	SP LOCAL ROAD TRIBUTARY TO LONEPINE CREEK	BRIDGE CULV	RV 1984	1 3350.0	7.9			55.6 64.7 15-05-2024		9.5		
02115 -1	SW SEC 6 TWP 50 RGE 7 W4M MANNVILLE GRIZZLY BEAR BRIDGE ON LOCAL ROAD NEAR MANNVILLE	CENTRAL REGION VERMILION CT VERMILION RIVER	COUNTY OF VERMILION UNDEFINED CMA VERMILION-LLOYDMINSTER-	HC LOCAL ROAD GRIZZLY BEAR CREEK (WATERCRS-ST)	STANDARD BRIDGE	RV 1964 1964	1 6.1	7.3 6.1	28.0 49.0 65.5		33.3 56.6 15-10-2020		2.1		
02116 -1	NW SEC 32 TWP 41 RGE 12 W4M ALLIANCE GOOSE CREEK CULVERT ON LOCAL ROAD NEAR ALLIANCE	CENTRAL REGION VERMILION CT FLAGSTAFF	FLAGSTAFF COUNTY UNDEFINED CMA CAMROSE	SPE LOCAL ROAD 2ND ORDER TRIBUTARY TO IRON CREEK	BRIDGE CULV	RV 1961	1 1813.0	7.5			66.7 65.9 16-06-2022		8.2		
02117 -1	SE SEC 4 TWP 10 RGE 4 W4M ELKWATER GROS VENTRE CULVERT ON LOCAL ROAD NEAR ELKWATER	SOUTHERN REGION LETHBRIDGE CT CYPRESS	CYPRESS COUNTY UNDEFINED CMA CYPRESS-MEDICINE HAT	SPE LOCAL ROAD GROS VENTRE CREEK (WATERCRS-ST)	BRIDGE CULV	RV 1976	1 3708.0	9.3			33.3 55.6 31-05-2024		6.4		
02118 -2	SW SEC 19 TWP 3 RGE 29 W4M TWIN BUTTE WATERCOURSE CULVERT ON LOCAL ROAD NEAR TWIN BUTTE	SOUTHERN REGION LETHBRIDGE MD PINCHER CREEK	M.D. OF PINCHER CREEK NO. UNDEFINED CMA LIVINGSTONE-MACLEOD	MP LOCAL ROAD TRIBUTARY TO DUNGARVAN CREEK	BRIDGE CULV	RV 2004	1 2400.0	5.8 15.0			77.8 86.8 01-06-2022		3.4		
02119 -1	SW SEC 6 TWP 31 RGE 25 W4M SUNNYSLOPE KNEEHILLS CREEK BRIDGE ON LOCAL ROAD, 7 KM NW OF LINDEN	CENTRAL REGION HANNA CT KNEEHILL	KNEEHILL COUNTY UNDEFINED CMA OLDS-DIDSBURY-THREE	SM LOCAL ROAD KNEEHILLS CREEK (WATERCRS-ST)	STANDARD BRIDGE	RV 1989 1989	3 11.0	8.8 33.0	28.0 49.0 62.0		61.1 65.9 02-06-2020		4.2		
02120 -1	NE SEC 9 TWP 57 RGE 27 W4M BUSBY WATERCOURSE BRIDGE ON LOCAL ROAD NEAR BUSBY	NORTH CENTRAL REGION ATHABASCA CT WESTLOCK	WESTLOCK COUNTY UNDEFINED CMA LAC STE. ANNE-PARKLAND	PG LOCAL ROAD TRIBUTARY TO RIVIERE QUI BARRE	STANDARD BRIDGE	RV 1953 1953	1 6.1	6.0 6.1	28.0 49.0 62.0		55.6 59.9 21-07-2021		3.0		
02121 -2	SW SEC 28 TWP 43 RGE 10 W4M HARDISTY IRON CREEK BRIDGE ON LOCAL ROAD NEAR HARDISTY	CENTRAL REGION VERMILION CT FLAGSTAFF	FLAGSTAFF COUNTY UNDEFINED CMA CAMROSE	WG LOCAL ROAD IRON CREEK (WATERCRS-ST)	MAJOR BRIDGE	RV 2007 2007	1 17.8	4.0 17.8			61.1 51.2 05-12-2021				


		Transportation Infrastructure Management System Bridge Structures Report All 'IN SERVICE' Structures - Sorted By: File Number										2025/03/06	
												Page 68 of 772	
BF	Legal Land Location Structure Name Location Description	Region District Municipality	Managed By CMA Constituency	Span Types Located On Located Over	Structure Type	Usage Yr Built Yr Supstr	No. Spans Pipes Max Span Length Max Pipe Dia	Clear Rdwy Nom Length Skew	Single (t) Semi (t) Train (t)	Stru Suff Insp	Rat. % Rat. % Date	Theor VCL On Meas VCL On	Deck Height Theor VCL Over Meas VCL Over
02122 -1	SW SEC 24 TWP 45 RGE 26 W4M BRIGHTVIEW WATERCOURSE BRIDGE ON LOCAL ROAD NEAR BRIGHTVIEW	CENTRAL REGION RED DEER CT WETASKIWIN	COUNTY OF WETASKIWIN NO. UNDEFINED CMA MASKWACIS-WETASKIWIN	HH LOCAL ROAD TRIBUTARY TO MASKWA CREEK	STANDARD BRIDGE	RV 1966 1966	1 8.5	7.3 8.5 0.0	28.0 49.0 67.2	50.0 62.9 05-11-2024			3.4
02123 -2	SW SEC 17 TWP 22 RGE 26 W4M CARSELAND WATERCOURSE BRIDGE ON LOCAL ROAD NEAR CARSELAND	SOUTHERN REGION CALGARY CT WHEATLAND	WHEATLAND COUNTY UNDEFINED CMA CHESTERMERE-	MP LOCAL ROAD TRIBUTARY TO BOW RIVER (WATERCRS-ST)	BRIDGE CULV	RV 2007	1 2700.0	9.0 -10.0		88.9 87.8 27-03-2024			3.9
02129 -1	SW SEC 3 TWP 48 RGE 1 W4M LLOYDMINSTER BLACKFOOT CREEK BRIDGE ON LOCAL ROAD NEAR LLOYDMINSTER	CENTRAL REGION VERMILION CT VERMILION RIVER	COUNTY OF VERMILION UNDEFINED CMA VERMILION-LLOYDMINSTER-	PG LOCAL ROAD BLACKFOOT CREEK (WATERCRS-ST)	STANDARD BRIDGE	RV 1956 1956	1 6.1	10.1 6.1	28.0 49.0 62.0	61.1 69.4 06-09-2022			2.7
02130 -1	SW SEC 6 TWP 10 RGE 18 W4M CRANFORD CHIN COULEE BRIDGE ON LOCAL ROAD NEAR CRANFORD	SOUTHERN REGION LETHBRIDGE MD TABER	M.D. OF TABER UNDEFINED CMA TABER-WARNER	PG LOCAL ROAD CHIN COULEE WEST (WATERCRS-ST)	STANDARD BRIDGE	RV 1959 1959	1 8.5	7.3 8.5	28.0 49.0 62.0	38.9 58.9 16-12-2024			2.7
02131 -1	SW SEC 35 TWP 9 RGE 18 W4M CRANFORD CHIN COULEE CULVERT ON LOCAL ROAD NEAR CRANFORD	SOUTHERN REGION LETHBRIDGE MD TABER	M.D. OF TABER UNDEFINED CMA TABER-WARNER	MP LOCAL ROAD CHIN COULEE WEST (WATERCRS-ST)	BRIDGE CULV	RV 1991	1 2200.0	8.2		88.9 88.4 01-02-2019			6.4
02132 -1	NW SEC 2 TWP 53 RGE 14 W4M VEGREVILLE WATERCOURSE CULVERT ON LOCAL ROAD NEAR VEGREVILLE	CENTRAL REGION VERMILION CT MINBURN	COUNTY OF MINBURN NO. 27 UNDEFINED CMA FORT SASKATCHEWAN-	RPP LOCAL ROAD TRIBUTARY TO VERMILION RIVER	BRIDGE CULV	RV 1961	1 2121.0	8.0 0.0		77.8 76.8 20-09-2023			2.4
02134 -2	SW SEC 16 TWP 30 RGE 26 W4M ACME BLOIS COULEE CULVERT ON LOCAL ROAD NEAR ACME	CENTRAL REGION HANNA CT KNEEHILL	KNEEHILL COUNTY UNDEFINED CMA OLDS-DIDSBURY-THREE	SP LOCAL ROAD TRIBUTARY TO LONEPINE CREEK	BRIDGE CULV	RV 2007	1 3670.0	7.2 0.0		88.9 81.4 15-05-2024			
02135 -1	SW SEC 2 TWP 56 RGE 24 W4M MORINVILLE WATERCOURSE STRUCTURE ON LOCAL ROAD NEAR MORINVILLE	NORTH CENTRAL REGION STONY PLAIN CT STURGEON	STURGEON COUNTY UNDEFINED CMA MORINVILLE-ST. ALBERT	MP LOCAL ROAD 2ND ORDER TRIBUTARY TO STURGEON	BRIDGE CULV	RV 2013	1 2400.0	9.5		88.9 87.8 18-06-2024			
02139 -1	NW SEC 16 TWP 58 RGE 27 W4M PICKARDVILLE WABASH CREEK CULVERT ON LOCAL ROAD NEAR PICKARDVILLE	NORTH CENTRAL REGION ATHABASCA CT WESTLOCK	WESTLOCK COUNTY UNDEFINED CMA ATHABASCA-BARRHEAD-	SPE LOCAL ROAD TRIBUTARY TO WABASH CREEK (WATERCRS-	BRIDGE CULV	RV 1960	1 1502.0	6.3		66.7 58.7 22-09-2022			4.9
02140 -1	SW SEC 1 TWP 40 RGE 16 W4M HALKIRK PAINTEARTH C BRIDGE ON PROVINCIAL HIGHWAY 855 NEAR HALKIRK	CENTRAL REGION HANNA CT PAINTEARTH	Alberta Transportation (AIT) CMA21 DRUMHELLER-STETTTLER	PGO 855:06 C1 15.243 PAINTEARTH CREEK (WATERCRS-ST)	STANDARD BRIDGE	RV 1959 1959	3 8.5	13.1 25.5	29.9 52.4 74.9	55.6 62.8 07-03-2023			4.9
02141 -1	SW SEC 1 TWP 40 RGE 16 W4M HALKIRK PAINTEARTH C BRIDGE ON LOCAL ROAD NEAR HALKIRK	CENTRAL REGION HANNA CT PAINTEARTH	Unknown Private Organization or CMA21 DRUMHELLER-STETTTLER	TT LOCAL ROAD TRIBUTARY TO PAINTEARTH CREEK	STANDARD BRIDGE	RV 1959 1959	2 8.5	6.1 14.6		61.0 59.9 19-11-1991			2.7
02142 -2	NW SEC 31 TWP 54 RGE 20 W4M JOSEPHBURG ASTOTIN CREEK BRIDGE ON LOCAL ROAD, 9 KM E OF JOSEPHBURG	NORTH CENTRAL REGION STONY PLAIN CT STRATHCONA	STRATHCONA COUNTY UNDEFINED CMA FORT SASKATCHEWAN-	SL LOCAL ROAD ASTOTIN CREEK (WATERCRS-ST)	STANDARD BRIDGE	RV 2020 2020	1 10.0	7.7 10.0	28.0 49.0 62.0	100.0 86.5 09-12-2020			
02143 E-1	NE SEC 5 TWP 24 RGE 2 W5M CALGARY ELBOW RIVER BRIDGE ON HWY 8, 19 KM W OF CALGARY	SOUTHERN REGION CALGARY CT ROCKY VIEW	Alberta Transportation (AIT) CMA27 BANFF-KANANASKIS	FC 8:06 R1 16.012 ELBOW RIVER (WATERCRS-ST)	MAJOR BRIDGE	RV 1970 1970	3 27.4	10.7 82.2 15.0	41.4 48.7 63.4	38.9 43.1 29-05-2019			6.1
02143 W-2	NE SEC 5 TWP 24 RGE 2 W5M CALGARY ELBOW RIVER BRIDGE ON HWY 8, 19 KM W OF CALGARY	SOUTHERN REGION CALGARY CT ROCKY VIEW	Alberta Transportation (AIT) CMA27 BANFF-KANANASKIS	PB 8:06 L1 15.964 ELBOW RIVER (WATERCRS-ST)	MAJOR BRIDGE	RV 2021 2021	3 29.5		28.0 49.0 62.0	72.2 54.2 12-07-2023			
02143 BXR-3	NE SEC 5 TWP 24 RGE 2 W5M CALGARY ELBOW RIVER BRIDGE ON HWY 8, 19 KM W OF CALGARY	SOUTHERN REGION CALGARY CT ROCKY VIEW	Alberta Transportation (AIT) CMA27 BANFF-KANANASKIS	ELBOW RIVER (WATERCRS-ST)	EXTENDED BANK P ROTECTION	1970							
02144 -1	NW SEC 7 TWP 21 RGE 2 W5M MILLARVILLE THREEPOINT CREEK BRIDGE ON LOCAL ROAD, 5 KM NE OF MILLARVILLE	SOUTHERN REGION CALGARY CT FOOTHILLS	FOOTHILLS COUNTY UNDEFINED CMA HIGHWOOD	WG LOCAL ROAD THREEPOINT CREEK (WATERCRS-ST)	MAJOR BRIDGE	RV 1990 1990	3 22.0	9.0 52.0 -35.0	28.0 49.0 62.0	88.9 73.4 25-10-2021			7.0
02144 BGR-2	NW SEC 7 TWP 21 RGE 2 W5M THREEPOINT CREEK BRIDGE ON LOCAL ROAD, 5 KM NE OF MILLARVILLE	SOUTHERN REGION CALGARY CT FOOTHILLS	FOOTHILLS COUNTY UNDEFINED CMA HIGHWOOD	THREEPOINT CREEK (WATERCRS-ST)	GUIDE BANK	1990							
02145 -1	SW SEC 25 TWP 57 RGE 25 W4M LEGAL WATERCOURSE BRIDGE ON PROVINCIAL HIGHWAY 651 NEAR LEGAL	NORTH CENTRAL REGION STONY PLAIN LEGAL	Alberta Transportation (AIT) CMA09 MORINVILLE-ST. ALBERT	SC 651:04 C1 3.746 TRIBUTARY TO REDWATER RIVER	STANDARD BRIDGE	RV 1993 1993	1 6.0	9.2 6.0	28.0 49.0 62.0	50.0 48.5 10-10-2024			2.6
02150 -2	SE SEC 6 TWP 55 RGE 26 W4M VOLMER RIV QUI BARR BRIDGE ON PROVINCIAL HIGHWAY 37 NEAR VOLMER	NORTH CENTRAL REGION STONY PLAIN CT STURGEON	Alberta Transportation (AIT) CMA09 LAC STE. ANNE-PARKLAND	SCC 37:02 C1 28.081 RIVIERE QUI BARRE (WATERCRS-ST)	MAJOR BRIDGE	RV 2007 2007	3 12.3	12.4 28.3 15.0	28.0 49.0 62.0	61.1 57.6 27-03-2024			3.7
02151 -1	NW SEC 23 TWP 55 RGE 22 W4M FORT SASK STURGEON RIVER CULVERT ON LOCAL ROAD NEAR FORT SASK	NORTH CENTRAL REGION STONY PLAIN CT STURGEON	STURGEON COUNTY UNDEFINED CMA MORINVILLE-ST. ALBERT	SP;SP;SP LOCAL ROAD STURGEON RIVER (WATERCRS-ST)	BRIDGE CULV	RV 1971	3 5000.0	10.5		55.6 54.1 18-06-2024			
02152 -1	SW SEC 7 TWP 55 RGE 26 W4M ST. ALBERT RIV QUI BARR BRIDGE ON LOCAL ROAD NEAR ST. ALBERT	NORTH CENTRAL REGION STONY PLAIN CT STURGEON	STURGEON COUNTY UNDEFINED CMA LAC STE. ANNE-PARKLAND	SC LOCAL ROAD RIVIERE QUI BARRE (WATERCRS-ST)	STANDARD BRIDGE	RV 1991 1991	1 12.0	8.0 12.0 0.0	28.0 49.0 62.0	77.8 67.1 23-06-2020			2.3


		Transportation Infrastructure Management System										2025/03/06	
		Bridge Structures Report											
		All 'IN SERVICE' Structures - Sorted By: File Number											
Page 69 of 772													
BF	Legal Land Location Structure Name Location Description	Region District Municipality	Managed By CMA Constituency	Span Types Located On Located Over	Structure Type	Usage Yr Built Yr Supstr	No. Spans Pipes Max Span Length Max Pipe Dia	Clear Rdwy Nom Length Skew	Single (t) Semi (t) Train (t)	Stru Suff Insp	Rat. % Rat. % Date	Theor VCL On Meas VCL On	Deck Height Theor VCL Over Meas VCL Over
02153 -1	NW SEC 35 TWP 95 RGE 9 W5M RED EARTH CR 2ND ORDER TRIBUTARY TO WABASCA RIVER CULVERT ON HIGHWAY 88, 122 KM NW OF	PEACE REGION PEACE RIVER CT NORTHERN SUNRISE	Alberta Transportation (AIT) CMA02 LESSER SLAVE LAKE	SPE 88:12 C1 32.623 2ND ORDER TRIBUTARY TO WABASCA RIVER	BRIDGE CULV	RV 1979	1 5493.0	12.0 -14.0			33.3 45.5 20-07-2024		10.4
02154 -1	NE SEC 12 TWP 24 RGE 24 W4M STRATHMORE WATERCOURSE CULVERT ON PROVINCIAL HIGHWAY 1 NEAR STRATHMORE	SOUTHERN REGION CALGARY CT WHEATLAND	Alberta Transportation (AIT) CMA30 CARDSTON-SIKSIKA	SPE 1:14 R1 2.562, 1:14 L1 2.562 TRIBUTARY TO CROWFOOT CREEK	BRIDGE CULV	RV 1953	1 2134.0	24.0			33.3 44.0 17-07-2024		5.7
02155 -1	NW SEC 31 TWP 64 RGE 22 W4M MEANOOK TAWATINAW RIVER BRIDGE ON LOCAL ROAD, AT N BOUNDARY OF MEANOOK	NORTH CENTRAL REGION ATHABASCA CT ATHABASCA	ATHABASCA COUNTY UNDEFINED CMA ATHABASCA-BARRHEAD-	FM LOCAL ROAD TAWATINAW RIVER (WATERCRS-ST)	MAJOR BRIDGE	RV 1981 1981	1 32.0	9.1 32.0	28.0 49.0 62.0	44.4 58.3 13-03-2023			7.3
02156 -1	SW SEC 4 TWP 56 RGE 19 W4M LAMONT BEAVERHILL CREEK BRIDGE ON HIGHWAY 831, 3 KM N OF LAMONT	CENTRAL REGION VERMILION CT LAMONT	Alberta Transportation (AIT) CMA14 FORT SASKATCHEWAN-	SM 831:04 C1 5.730 BEAVERHILL CREEK (WATERCRS-ST)	STANDARD BRIDGE	RV 1986 1986	3 11.0	8.8 27.0	28.0 49.0 62.0	50.0 49.8 15-07-2023			5.3
02157 -1	SW SEC 20 TWP 31 RGE 1 W5M DIDSBURY ROSEBUD RIVER CULVERT ON LOCAL ROAD	CENTRAL REGION RED DEER DIDSBURY	DIDSBURY UNDEFINED CMA OLDS-DIDSBURY-THREE	RPA LOCAL ROAD ROSEBUD RIVER (WATERCRS-ST)	BRIDGE CULV	RV 1990	1 6187.0	9.0 -15.0			88.9 82.4 30-04-2024		4.7
02158 -1	NW SEC 2 TWP 96 RGE 9 W5M RED EARTH CR TRIBUTARY TO WABASCA RIVER CULVERT ON HIGHWAY 88, 119 KM NW OF PEERLESS	PEACE REGION PEACE RIVER CT NORTHERN SUNRISE	Alberta Transportation (AIT) CMA02 LESSER SLAVE LAKE	SP 88:12 C1 33.973 TRIBUTARY TO WABASCA RIVER	BRIDGE CULV	RV 1979	1 2430.0	11.8			66.7 54.1 20-07-2024		6.1
02159 -1	SW SEC 18 TWP 24 RGE 23 W4M STRATHMORE WATERCOURSE CULVERT ON PROVINCIAL HIGHWAY 1 NEAR STRATHMORE	SOUTHERN REGION CALGARY CT WHEATLAND	Alberta Transportation (AIT) CMA30 OLDS-DIDSBURY-THREE	SP-MP 1:14 R1 3.914, 1:14 L1 3.914 2ND ORDER TRIBUTARY TO CROWFOOT	BRIDGE CULV	RV 1980	1 2134.0	25.0 15.0			33.3 45.4 17-07-2024		10.0
02161 -2	SW SEC 16 TWP 53 RGE 27 W4M SPRUCE GROVE ATIM CREEK CULVERT ON LOCAL ROAD, 7 KM NW OF SPRUCE GROVE	NORTH CENTRAL REGION STONY PLAIN CT PARKLAND	PARKLAND COUNTY UNDEFINED CMA LAC STE. ANNE-PARKLAND	SP LOCAL ROAD ATIM CREEK (WATERCRS-ST)	BRIDGE CULV	RV 2003	1 5540.0	19.0 5.0			55.6 70.1 08-06-2021		11.6
02162 -1	SW SEC 14 TWP 24 RGE 23 W4M STRATHMORE TRIBUTARY TO CROWFOOT CREEK CULVERT ON HIGHWAY 1, 18 KM E OF STRATHMORE	SOUTHERN REGION CALGARY CT WHEATLAND	Alberta Transportation (AIT) CMA30 OLDS-DIDSBURY-THREE	RPE 1:14 R1 10.060, 1:14 L1 10.060 TRIBUTARY TO CROWFOOT CREEK	BRIDGE CULV	RV 1978	1 4141.0	25.0			33.3 43.0 17-07-2024		4.1
02163 -1	NW SEC 12 TWP 24 RGE 23 W4M STRATHMORE CROWFOOT CREEK CULVERT ON HIGHWAY 1, 19 KM E OF STRATHMORE	SOUTHERN REGION CALGARY CT WHEATLAND	Alberta Transportation (AIT) CMA30 CARDSTON-SIKSIKA	RPE 1:14 R1 11.740, 1:14 L1 11.740 CROWFOOT CREEK (WATERCRS-ST)	BRIDGE CULV	RV 1978	1 4141.0	25.0			44.4 41.7 17-07-2024		5.0
02164 -1	SE SEC 3 TWP 12 RGE 6 W4M MEDICINE HAT SEVEN PERSONS CREEK CULVERT ON LOCAL ROAD, 4 KM S OF MEDICINE HAT	SOUTHERN REGION LETHBRIDGE CT CYPRESS	CYPRESS COUNTY UNDEFINED CMA CYPRESS-MEDICINE HAT	RPE LOCAL ROAD SEVEN PERSONS CREEK (WATERCRS-ST)	BRIDGE CULV	RV 1994	1 6415.0	10.0			55.6 58.7 20-10-2020		9.4
02166 -1	SE SEC 11 TWP 8 RGE 1 W5M LUNDBRECK CATTLEPASS CULVERT ON LOCAL ROAD NEAR LUNDBRECREEK	SOUTHERN REGION LETHBRIDGE MD PINCHER CREEK	M.D. OF PINCHER CREEK NO. UNDEFINED CMA LIVINGSTONE-MACLEOD	MP LOCAL ROAD TRAIL-ANIMAL OVER SP	BRIDGE CULV	SP 1986	1 2200.0	7.5			77.8 85.0 09-05-2024		3.4
02170 -1	SW SEC 29 TWP 33 RGE 26 W4M WIMBORNE KNEEHILLS CREEK BRIDGE ON LOCAL ROAD NEAR WIMBORNE	CENTRAL REGION HANNA CT KNEEHILL	KNEEHILL COUNTY UNDEFINED CMA OLDS-DIDSBURY-THREE	HC LOCAL ROAD KNEEHILLS CREEK (WATERCRS-ST)	STANDARD BRIDGE	RV 1964 1964	3 6.1	7.3 18.3	28.0 49.0 65.5	44.4 62.9 04-04-2023			3.7
02171 -2	NW SEC 14 TWP 36 RGE 28 W4M PENHOLD WASKASOO CREEK CULVERT ON LOCAL ROAD, 9 KM SW OF PENHOLD	CENTRAL REGION RED DEER CT RED DEER	RED DEER COUNTY UNDEFINED CMA INNISFAIL-SYLVAN LAKE	MP LOCAL ROAD WASKASOO CREEK (WATERCRS-ST)	BRIDGE CULV	RV 2022	1 2700.0				100.0 93.8 27-09-2022		
02172 -1	SE SEC 17 TWP 47 RGE 7 W4M FABYAN BUFFALO CREEK BRIDGE ON LOCAL ROAD, 23 KM N OF FABYAN	CENTRAL REGION VERMILION MD WAINWRIGHT	M.D. OF WAINWRIGHT NO. 61 UNDEFINED CMA VERMILION-LLOYDMINSTER-	PG LOCAL ROAD BUFFALO CREEK (WATERCRS-ST)	STANDARD BRIDGE	RV 1958 1958	1 8.5	7.3 8.5 0.0	28.0 49.0 62.0	38.9 48.6 14-11-2018			2.7
02173 -2	NW SEC 21 TWP 39 RGE 14 W4M CASTOR PAINTEARTH CREEK BRIDGE ON LOCAL ROAD, 21 KM NW OF CASTOR	CENTRAL REGION HANNA CT PAINTEARTH	COUNTY OF PAINTEARTH NO. UNDEFINED CMA DRUMHELLER-STETTTLER	RB LOCAL ROAD PAINTEARTH CREEK (WATERCRS-ST)	MAJOR BRIDGE	RV 2016 2016	1 24.4	6.7 24.4 0.0			72.2 57.2 01-08-2023		
02175 -1	SW SEC 36 TWP 41 RGE 23 W4M MIRROR SPOTTED CREEK BRIDGE ON LOCAL ROAD NEAR MIRROR	CENTRAL REGION RED DEER CT LACOMBE	LACOMBE COUNTY UNDEFINED CMA LACOMBE-PONOKA	PG LOCAL ROAD SPOTTED CREEK (WATERCRS-ST)	STANDARD BRIDGE	RV 1958 1958	3 6.1	9.1 18.3	28.0 49.0 62.0	44.4 61.8 04-12-2020			3.7
02176 -1	NW SEC 2 TWP 51 RGE 16 W4M HOLDEN WASKWEI CREEK BRIDGE ON LOCAL ROAD NEAR HOLDEN	CENTRAL REGION VERMILION CT BEAVER	BEAVER COUNTY UNDEFINED CMA CAMROSE	HC LOCAL ROAD WASKWEI CREEK (WATERCRS-ST)	STANDARD BRIDGE	RV 1966 1966	1 6.1	7.3 6.1	28.0 49.0 65.5	55.6 65.3 30-11-2023			2.4
02177 -1	SE SEC 36 TWP 48 RGE 15 W4M BRUCE 2ND ORDER TRIBUTARY TO VERMILION RIVER CULVERT ON HIGHWAY 14, 2 KM W OF	CENTRAL REGION VERMILION CT BEAVER	Alberta Transportation (AIT) CMA16 CAMROSE	BP 14:10 C1 13.628 2ND ORDER TRIBUTARY TO VERMILION	BRIDGE CULV	RV 1953	1 1676.0	12.8 25.0			66.7 62.6 23-11-2022		
02179 -1	SE SEC 29 TWP 33 RGE 2 W5M OLDS TRAIL CREEK 2 CULVERT ON LOCAL ROAD NEAR OLDS	CENTRAL REGION RED DEER CT MOUNTAIN VIEW	MOUNTAIN VIEW COUNTY UNDEFINED CMA OLDS-DIDSBURY-THREE	MP LOCAL ROAD TRAIL CREEK (WATERCRS-ST)	BRIDGE CULV	RV 1995	1 3000.0	8.6 -6.0			77.8 77.5 11-11-2024		4.2
02180 -2	SW SEC 16 TWP 33 RGE 2 W5M OLDS TRAIL CREEK CULVERT ON LOCAL ROAD, 13 KM NW OF OLDS	CENTRAL REGION RED DEER CT MOUNTAIN VIEW	MOUNTAIN VIEW COUNTY UNDEFINED CMA OLDS-DIDSBURY-THREE	MP LOCAL ROAD TRAIL CREEK (WATERCRS-ST)	BRIDGE CULV	RV 2018	1 2200.0	8.0 -20.0			100.0 88.5 30-05-2023		


		Transportation Infrastructure Management System										2025/03/06			
		Bridge Structures Report													
		All 'IN SERVICE' Structures - Sorted By: File Number													
														Page 70 of 772	
BF	Legal Land Location Structure Name Location Description	Region District Municipality	Managed By CMA Constituency	Span Types Located On Located Over	Structure Type	Usage Yr Built Yr Supstr	No. Spans Pipes Max Span Length Max Pipe Dia	Clear Rdwy Nom Length Skew	Single (t) Semi (t) Train (t)	Stru Suff Insp	Rat. % Rat. % Date	Theor VCL On Meas VCL On	Deck Height Theor VCL Over Meas VCL Over		
02181 -2	SW SEC 13 TWP 33 RGE 29 W4M OLDS LONEPINE CREEK CULVERT ON LOCAL ROAD, 10 KM E OF OLDS	CENTRAL REGION RED DEER CT MOUNTAIN VIEW	MOUNTAIN VIEW COUNTY UNDEFINED CMA OLDS-DIDSBURY-THREE	MP:MP LOCAL ROAD LONEPINE CREEK (WATERCRS-ST)	BRIDGE CULV	RV 2016	2 2700.0	8.5 20.0			88.9 84.7 04-03-2021				
02182 W-2	SE SEC 26 TWP 25 RGE 1 W5M Calgary Country Hills Boulevard WB Over Nose Creek in Calgary	SOUTHERN REGION CALGARY CALGARY	CALGARY UNDEFINED CMA CALGARY-NORTH EAST	RM COUNTRY HILLS BOULEVARD NE NOSE CREEK (WATERCRS-ST)	MAJOR BRIDGE	RV 1983 1983	1 30.5	9.3 30.5	28.0 49.0 62.0						
02182 E-3	NE SEC 23 TWP 25 RGE 1 W5M Calgary Country Hills Boulevard EB Over Nose Creek in Calgary	SOUTHERN REGION CALGARY CALGARY	CALGARY UNDEFINED CMA CALGARY-NORTH EAST	DBC COUNTRY HILLS BOULEVARD NE NOSE CREEK (WATERCRS-ST)	MAJOR BRIDGE	RV 1990 1990	1 30.5	9.3 30.5	28.0 49.0 62.0						
02183 -1	SW SEC 30 TWP 5 RGE 20 W4M RAYMOND WATERCOURSE CULVERT ON PROVINCIAL HIGHWAY 844 NEAR RAYMOND	SOUTHERN REGION LETHBRIDGE CT WARNER	Alberta Transportation (AIT) CMA25 TABER-WARNER	SP 844:02 C1 2.812 TRIBUTARY TO KIPP COULEE (WATERCRS-	BRIDGE CULV	RV 1966	1 1829.0	12.9			22.2 39.4 27-01-2022		8.2		
02184 -1	SW SEC 14 TWP 6 RGE 19 W4M RAYMOND RID IRRIGATION CANAL CULVERT ON LOCAL ROAD NEAR RAYMOND	SOUTHERN REGION LETHBRIDGE CT WARNER	COUNTY OF WARNER NO. 5 CMA25 TABER-WARNER	MP LOCAL ROAD RID - IRRIGATION C (WATERCRS-IC)	BRIDGE CULV	IC 1992	1 1600.0	7.2 0.0			77.8 79.9 14-12-2021		2.5		
02185 -1	SE SEC 29 TWP 6 RGE 19 W4M STIRLING KIPP COULEE BRIDGE ON LOCAL ROAD NEAR STIRLING	SOUTHERN REGION LETHBRIDGE STIRLING	COUNTY OF WARNER NO. 5 UNDEFINED CMA TABER-WARNER	SM LOCAL ROAD KIPP COULEE (WATERCRS-ST)	STANDARD BRIDGE	RV 1988 1988	1 11.0	7.6 11.0 15.0	28.0 49.0 62.0		50.0 62.2 05-12-2019		3.3		
02187 -1	NW SEC 27 TWP 3 RGE 29 W4M TWIN BUTTE WATERCOURSE BRIDGE ON LOCAL ROAD NEAR TWIN BUTTE	SOUTHERN REGION LETHBRIDGE MD PINCHER CREEK	M.D. OF PINCHER CREEK NO. UNDEFINED CMA LIVINGSTONE-MACLEOD	TT LOCAL ROAD TRIBUTARY TO DUNGARVAN CREEK	STANDARD BRIDGE	RV 1968 1968	1 6.1	6.1 6.1	28.0 49.0 67.7		44.4 50.5 30-04-2024		3.4		
02189 -1	NW SEC 10 TWP 5 RGE 22 W4M MAGRATH MID IRRIGATION CANAL CULVERT ON LOCAL ROAD NEAR MAGRATH	SOUTHERN REGION LETHBRIDGE CT CARDSTON	CARDSTON COUNTY UNDEFINED CMA CARDSTON-SIKSIKA	SPE LOCAL ROAD MID - IRRIGATION C (WATERCRS-IC)	BRIDGE CULV	IC 1976	1 3075.0	7.3 30.0			44.4 51.6 28-01-2022		4.9		
02191 -2	NW SEC 35 TWP 39 RGE 5 W5M LESLIEVILLE LOBSTICK CREEK BRIDGE ON LOCAL ROAD, 3 KM N OF LESLIEVILLE	CENTRAL REGION RED DEER CT CLEARWATER	CLEARWATER COUNTY UNDEFINED CMA RIMBEY-ROCKY MOUNTAIN	SL LOCAL ROAD LOBSTICK CREEK (WATERCRS-ST)	STANDARD BRIDGE	RV 2023 2023	3 12.0	8.9 24.0	28.0 49.0 62.0		100.0 79.8 08-09-2023				
02192 -1	NE SEC 16 TWP 9 RGE 28 W4M FORT MACLEOD OLSEN CREEK BRIDGE ON LOCAL ROAD NEAR FORT MACLEOD	SOUTHERN REGION LETHBRIDGE MD WILLOW CREEK	M.D. OF WILLOW CREEK NO. UNDEFINED CMA LIVINGSTONE-MACLEOD	TT LOCAL ROAD 2ND ORDER TRIBUTARY TO OLSEN CK	STANDARD BRIDGE	RV 1961 1961	1 6.1	6.1 6.1	20.6 36.0 51.4		55.6 57.0 14-08-2019		2.4		
02196 -1	SE SEC 10 TWP 96 RGE 9 W5M RED EARTH CR WATERCOURSE CULVERT ON HIGHWAY 88, 102 KM NORTH OF RED EARTH CREEK	PEACE REGION PEACE RIVER CT NORTHERN SUNRISE	Alberta Transportation (AIT) CMA02 LESSER SLAVE LAKE	SP-SP-SP 88:12 C1 35.399 2ND ORDER TRIBUTARY TO WABASCA RIVER	BRIDGE CULV	RV 1979	1 3050.0	12.5 -7.0			77.8 74.1 20-07-2024		6.7		
02197 -1	NW SEC 27 TWP 96 RGE 9 W5M RED EARTH CR WATERCOURSE BRIDGE ON PROVINCIAL HIGHWAY 88 NEAR RED EARTH CR	PEACE REGION PEACE RIVER CT NORTHERN SUNRISE	Alberta Transportation (AIT) CMA02 LESSER SLAVE LAKE	VS 88:12 C1 40.634 TRIBUTARY TO WABASCA RIVER	STANDARD BRIDGE	RV 1979 1979	3 9.1	10.1 21.3	28.0 49.0 62.0		38.9 44.8 05-01-2024		5.2		
02199 -1	SW SEC 30 TWP 7 RGE 2 W4M ELKWATER THELMA CREEK CULVERT ON LOCAL ROAD NEAR ELKWATER	SOUTHERN REGION LETHBRIDGE CT CYPRESS	CYPRESS COUNTY UNDEFINED CMA CYPRESS-MEDICINE HAT	MP:MP LOCAL ROAD THELMA CREEK (WATERCRS-ST)	BRIDGE CULV	RV 1989	2 1800.0	8.7 40.0			33.3 41.7 30-05-2024		4.1		
02200 -1	SE SEC 16 TWP 6 RGE 19 W4M STIRLING RID IRRIGATION CANAL CULVERT ON LOCAL ROAD NEAR STIRLING	SOUTHERN REGION LETHBRIDGE CT WARNER	COUNTY OF WARNER NO. 5 CMA25 TABER-WARNER	MP LOCAL ROAD RID - IRRIGATION C (WATERCRS-IC)	BRIDGE CULV	IC 1992	1 1800.0	7.0			55.6 68.0 27-03-2022		2.5		
02202 -1	NE SEC 7 TWP 10 RGE 2 W4M PASHLEY ROSS CREEK CULVERT ON LOCAL ROAD NEAR PASHLEY	SOUTHERN REGION LETHBRIDGE CT CYPRESS	CYPRESS COUNTY UNDEFINED CMA CYPRESS-MEDICINE HAT	SP LOCAL ROAD ROSS CREEK (WATERCRS-ST)	BRIDGE CULV	RV 1996	1 3700.0	9.0 25.0			88.9 85.3 24-04-2021		4.7		
02206 -2	SE SEC 24 TWP 49 RGE 15 W4M BRUCE WATERCOURSE CULVERT ON LOCAL ROAD, 8 KM N OF BRUCE	CENTRAL REGION VERMILION CT BEAVER	Alberta Transportation (AIT) CMA14 CAMROSE	SP LOCAL ROAD 2ND ORDER TRIBUTARY TO VERMILION	BRIDGE CULV	RV 2020	1 3990.0	8.0 0.0			88.9 94.4 19-10-2020				
02212 -1	SE SEC 35 TWP 53 RGE 26 W4M ST. ALBERT STURGEON RIVER BRIDGE ON LOCAL ROAD, 3 KM W OF ST.ALBERT	NORTH CENTRAL REGION STONY PLAIN CT STURGEON	STURGEON COUNTY UNDEFINED CMA LAC STE. ANNE-PARKLAND	PO LOCAL ROAD STURGEON RIVER (WATERCRS-ST)	MAJOR BRIDGE	RV 1958 1958	2 21.3	7.9 42.6	31.0 36.9 48.6		55.6 59.0 10-09-2024		6.7		
02215 -1	SW SEC 2 TWP 43 RGE 22 W4M PONOKA TRIBUTARY TO RED DEER LAKE BRIDGE ON HIGHWAY 53, 16 KM NW OF BASHAW	CENTRAL REGION RED DEER CT PONOKA	Alberta Transportation (AIT) CMA17 LACOMBE-PONOKA	SM 53:08 C1 37.707 TRIBUTARY TO RED DEER LAKE (WATERCRS-	STANDARD BRIDGE	RV 1955 1988	1 6.0	10.1 6.0	28.0 49.0 62.0		38.9 52.6 21-10-2024		2.4		
02216 -1	SW SEC 15 TWP 43 RGE 22 W4M PONOKA WATERCOURSE CULVERT ON LOCAL ROAD NEAR PONOKA	CENTRAL REGION RED DEER CT PONOKA	PONOKA COUNTY UNDEFINED CMA LACOMBE-PONOKA	MP LOCAL ROAD TRIBUTARY TO RED DEER LAKE (WATERCRS-	BRIDGE CULV	RV 1972	1 1828.0	7.3			55.6 66.3 10-11-2020		2.4		
02217 -2	NW SEC 30 TWP 8 RGE 24 W4M PEARCE TRIBUTARY TO MCNAB COULEE CULVERT ON LOCAL ROAD, 11 KM SE OF FORT MACLEOD	SOUTHERN REGION LETHBRIDGE MD WILLOW CREEK	M.D. OF WILLOW CREEK NO. UNDEFINED CMA LIVINGSTONE-MACLEOD	MP:MP LOCAL ROAD TRIBUTARY TO MCNAB COULEE (WATERCRS-	BRIDGE CULV	RV 2004	2 1200.0	8.0 10.0			55.6 62.9 21-01-2020		2.2		
02218 -1	SW SEC 33 TWP 38 RGE 25 W4M JOFFRE JONES CREEK BRIDGE ON PROVINCIAL HIGHWAY 815 NEAR JOFFRE	CENTRAL REGION RED DEER CT LACOMBE	Alberta Transportation (AIT) CMA19 LACOMBE-PONOKA	VS 815:02 C1 2.769 JONES CREEK (WATERCRS-ST)	STANDARD BRIDGE	RV 1977 1977	3 10.7	11.3 22.9	28.0 49.0 62.0		44.4 53.5 10-05-2022		3.7		


		Transportation Infrastructure Management System										2025/03/06			
		Bridge Structures Report													
		All 'IN SERVICE' Structures - Sorted By: File Number													
														Page 71 of 772	
BF	Legal Land Location Structure Name Location Description	Region District Municipality	Managed By CMA Constituency	Span Types Located On Located Over	Structure Type	Usage Yr Built Yr Supstr	No. Spans Pipes Max Span Length Max Pipe Dia	Clear Rdwy Nom Length Skew	Single (t) Semi (t) Train (t)	Stru Suff Insp	Rat. % Rat. % Date	Theor VCL On Meas VCL On	Deck Height Theor VCL Over Meas VCL Over		
02219 -1	SW SEC 28 TWP 38 RGE 25 W4M JOFFRE WATERCOURSE CULVERT ON LOCAL ROAD NEAR JOFFRE	CENTRAL REGION RED DEER CT LACOMBE	LACOMBE COUNTY UNDEFINED CMA LACOMBE-PONOKA	RPE LOCAL ROAD TRIBUTARY TO JONES CK (WATERCRS-ST)	BRIDGE CULV	RV 1989	1 2760.0	9.5 40.0			55.6 66.2 09-11-2020		3.2		
02220 -1	SW SEC 28 TWP 38 RGE 25 W4M JOFFRE BROOKSLEY CREEK CULVERT ON PROVINCIAL HIGHWAY 815 NEAR JOFFRE	CENTRAL REGION RED DEER CT LACOMBE	Alberta Transportation (AIT) CMA19 LACOMBE-PONOKA	SPE-SPE-SPE 815:02 C1 0.757 TRIBUTARY TO JONES CK (WATERCRS-ST)	BRIDGE CULV	RV 1977	1 2134.0	16.5			66.7 67.9 10-05-2022		3.0		
02223 -1	SW SEC 16 TWP 27 RGE 2 W5M AIRDRIE W NOSE CREEK CULVERT ON LOCAL ROAD NEAR AIRDRIE	SOUTHERN REGION CALGARY CT ROCKY VIEW	ROCKY VIEW COUNTY UNDEFINED CMA AIRDRIE-COCHRANE	MP:MP LOCAL ROAD WEST NOSE CREEK (WATERCRS-ST)	BRIDGE CULV	RV 1985	2 1200.0	7.0					2.9		
02224 -1	SW SEC 16 TWP 9 RGE 1 W5M COWLEY OLDMAN RIVER BRIDGE ON LOCAL ROAD, 20 KM N OF COWLEY	SOUTHERN REGION LETHBRIDGE MD PINCHER CREEK	M.D. OF PINCHER CREEK NO. UNDEFINED CMA LIVINGSTONE-MACLEOD	TH, RB LOCAL ROAD OLDMAN RIVER (WATERCRS-ST)	MAJOR BRIDGE	RV 1917 1917	2 61.0	4.3 82.3	30.1 41.3 44.9		55.6 47.9 12-05-2022	4.3	7.9		
02226 -2	SW SEC 3 TWP 24 RGE 21 W4M CHANCELLOR PARFLESH CREEK CULVERT ON LOCAL ROAD NEAR CHANCELLOR	SOUTHERN REGION CALGARY CT WHEATLAND	WHEATLAND COUNTY UNDEFINED CMA OLDS-DIDSBURY-THREE	MP:MP LOCAL ROAD PARFLESH CREEK (WATERCRS-ST)	BRIDGE CULV	RV 2002	2 2700.0	8.0 16.0			88.9 85.5 07-05-2024		4.0		
02227 -1	SW SEC 14 TWP 8 RGE 30 W4M PINCHER CREEK TENNESSEE CREEK CULVERT ON LOCAL ROAD NEAR PINCHER CREE	SOUTHERN REGION LETHBRIDGE MD PINCHER CREEK	M.D. OF PINCHER CREEK NO. UNDEFINED CMA LIVINGSTONE-MACLEOD	SP LOCAL ROAD TENNESSEE CREEK (WATERCRS-ST)	BRIDGE CULV	RV 1993	1 2430.0	8.0 16.0			77.8 78.1 17-08-2020		14.2		
02229 -1	NW SEC 13 TWP 35 RGE 27 W4M INNISFAIL KNEEHILLS CREEK CULVERT ON LOCAL ROAD NEAR INNISFAIL	CENTRAL REGION RED DEER CT RED DEER	RED DEER COUNTY UNDEFINED CMA INNISFAIL-SYLVAN LAKE	MP:MP LOCAL ROAD KNEEHILLS CREEK (WATERCRS-ST)	BRIDGE CULV	RV 1995	2 1500.0	6.0			44.4 49.4 26-01-2021				
02232 -2	SE SEC 28 TWP 39 RGE 4 W5M WITHROW LASTHILL CREEK BRIDGE ON LOCAL ROAD, 2 KM S OF WITHROW	CENTRAL REGION RED DEER CT CLEARWATER	CLEARWATER COUNTY UNDEFINED CMA RIMBEY-ROCKY MOUNTAIN	SLW LOCAL ROAD LASTHILL CREEK (WATERCRS-ST)	STANDARD BRIDGE	RV 2019 2019	3 8.0	8.9 24.0 0.0	28.0 49.0 62.0		88.9 79.4 28-06-2024				
02233 -1	SE SEC 19 TWP 45 RGE 7 W4M FABYAN BATTLE RIVER BRIDGE ON HIGHWAY 14, 2 KM NW OF FABYAN	CENTRAL REGION VERMILION MD WAINWRIGHT	Alberta Transportation (AIT) CMA15 VERMILION-LLOYDMINSTER-	CT 14:14 C1 29.315 BATTLE RIVER (WATERCRS-ST)	MAJOR BRIDGE	RV 1955 1955	3 27.4	8.5 67.6	34.3 49.0 63.6		61.1 47.3 14-11-2023		9.1		
02234 -1	NW SEC 4 TWP 97 RGE 9 W5M RED EARTH CR WATERCOURSE CULVERT ON HIGHWAY 88, 112 KM N OF RED EARTH	PEACE REGION PEACE RIVER CT MACKENZIE	Alberta Transportation (AIT) CMA02 PEACE RIVER	SP-SP-SP 88:12 C1 44.601 2ND ORDER TRIBUTARY TO WABASCA RIVER	BRIDGE CULV	RV 1979	1 3660.0	12.3			77.8 72.0 21-07-2024		9.1		
02235 -1	SW SEC 15 TWP 39 RGE 3 W5M ECKVILLE LASTHILL CREEK BRIDGE ON HIGHWAY 766, 1 KM S OF ECKVILLE	CENTRAL REGION RED DEER CT LACOMBE	Alberta Transportation (AIT) CMA18 RIMBEY-ROCKY MOUNTAIN	PO 766:12 C1 3.264 LASTHILL CREEK (WATERCRS-ST)	MAJOR BRIDGE	RV 1957 1957	3 18.3	7.9 54.9 0.0	39.2 51.0 74.4		38.9 47.8 25-11-2023		9.8		
02236 -1	SW SEC 20 TWP 30 RGE 25 W4M LINDEN KNEEHILLS CREEK BRIDGE ON HIGHWAY 806, 1 KM S OF LINDEN	CENTRAL REGION HANNA CT KNEEHILL	Alberta Transportation (AIT) CMA20 OLDS-DIDSBURY-THREE	RB 806:04 C1 9.053 KNEEHILLS CREEK (WATERCRS-ST)	MAJOR BRIDGE	RV 1955 1955	3 18.3	7.3 42.7	41.3 53.2 90.0		38.9 37.5 07-09-2022		7.0		
02238 -1	SW SEC 20 TWP 17 RGE 1 W5M PEKISKO WATERCOURSE CULVERT ON LOCAL ROAD NEAR PEKISKO	SOUTHERN REGION CALGARY CT FOOTHILLS	FOOTHILLS COUNTY UNDEFINED CMA LIVINGSTONE-MACLEOD	RPP LOCAL ROAD TRIBUTARY TO MACMILLIAN CREEK	BRIDGE CULV	RV 1958	1 1853.0	7.6			55.6 59.7 15-09-2022		2.0		
02240 -1	NE SEC 12 TWP 60 RGE 8 W4M GLENDON THINLAKE RIVER BRIDGE ON HIGHWAY 28, 14 KM SE OF GLENDON	NORTH CENTRAL REGION ATHABASCA MD BONNYVILLE	Alberta Transportation (AIT) CMA08 BONNYVILLE-COLD LAKE-ST.	DBT 28:15 C1 35.964 THINLAKE RIVER (WATERCRS-ST)	MAJOR BRIDGE	RV 1987 1987	1 36.0	11.6 36.0	28.0 49.0 62.0		38.9 46.6 17-06-2024		7.0		
02241 -1	NW SEC 2 TWP 60 RGE 8 W4M HOSELAW YELLING CREEK CULVERT ON LOCAL ROAD NEAR HOSELAW	NORTH CENTRAL REGION ATHABASCA MD BONNYVILLE	M.D. OF BONNYVILLE NO. 87 UNDEFINED CMA BONNYVILLE-COLD LAKE-ST.	SPE LOCAL ROAD YELLING CREEK (WATERCRS-ST)	BRIDGE CULV	RV 1968	1 3054.0	7.6			66.7 61.8 08-09-2022		13.7		
02244 -1	NW SEC 3 TWP 32 RGE 25 W4M THREE HILLS WATERCOURSE CULVERT ON LOCAL ROAD NEAR THREE HILLS	CENTRAL REGION HANNA CT KNEEHILL	KNEEHILL COUNTY UNDEFINED CMA OLDS-DIDSBURY-THREE	SP LOCAL ROAD RENWICK CREEK (WATERCRS-ST)	BRIDGE CULV	RV 1973	1 2100.0	7.4			66.7 70.8 24-05-2023		4.3		
02247 -2	NW SEC 15 TWP 48 RGE 25 W4M MILLET WATERCOURSE CULVERT ON LOCAL ROAD, 10 KM NW OF MILLET	NORTH CENTRAL REGION STONY PLAIN CT LEDUC	LEDUC COUNTY UNDEFINED CMA MASKWACIS-WETASKIWIN	MP LOCAL ROAD TRIBUTARY TO PIPESTONE CREEK	BRIDGE CULV	RV 2017	1 2200.0	5.4			55.6 73.7 18-03-2022				
02251 -2	SW SEC 10 TWP 30 RGE 5 W5M CREMONA BIG PRAIRIE CREEK BRIDGE ON LOCAL ROAD, 13 KM W OF CREMONA	CENTRAL REGION RED DEER CT MOUNTAIN VIEW	MOUNTAIN VIEW COUNTY UNDEFINED CMA RIMBEY-ROCKY MOUNTAIN	SL LOCAL ROAD BIG PRAIRIE CREEK (WATERCRS-ST)	STANDARD BRIDGE	RV 2023 2023	1 10.0	6.1 10.0	28.0 49.0 62.0		94.4 78.0 05-06-2023				
02254 -1	NW SEC 1 TWP 23 RGE 26 W4M CARSELAND WID IRRIGATION CANAL CULVERT ON LOCAL ROAD NEAR CARSELAND	SOUTHERN REGION CALGARY CT WHEATLAND	WHEATLAND COUNTY UNDEFINED CMA CHESTERMERE-	MP:MP:MP LOCAL ROAD WID - IRRIGATION C (WATERCRS-IC)	BRIDGE CULV	IC 1995	3 2700.0	8.6			77.8 80.3 15-10-2020		3.8		
02263 -2	NW SEC 4 TWP 6 RGE 20 W4M RAYMOND CORNER LAKE CULVERT ON LOCAL ROAD NEAR RAYMOND	SOUTHERN REGION LETHBRIDGE CT WARNER	COUNTY OF WARNER NO. 5 UNDEFINED CMA TABER-WARNER	MP:MP LOCAL ROAD TRIBUTARY TO ETZIKOM COULEE	BRIDGE CULV	RV 2003	2 2000.0	9.2			77.8 72.4 22-03-2022		5.3		
02264 -1	NW SEC 21 TWP 54 RGE 11 W4M MUSIDORA VERMILION RIVER BRIDGE ON LOCAL ROAD, AT S BOUNDARY OF MUSIDORA	CENTRAL REGION VERMILION CT TWO HILLS	COUNTY OF TWO HILLS NO. UNDEFINED CMA FORT SASKATCHEWAN-	PT, TT LOCAL ROAD VERMILION RIVER (WATERCRS-ST)	MAJOR BRIDGE	RV 1912 1912	3 18.3	7.3 35.3	26.7 41.8 57.2		33.3 48.3 07-02-2022		7.0		


		<div>Transportation Infrastructure Management System</div> <div>Bridge Structures Report</div> <div>All 'IN SERVICE' Structures - Sorted By: File Number</div>										2025/03/06	
												Page 72 of 772	
BF	Legal Land Location Structure Name Location Description	Region District Municipality	Managed By CMA Constituency	Span Types Located On Located Over	Structure Type	Usage Yr Built Yr Supstr	No. Spans Pipes Max Span Length Max Pipe Dia	Clear Rdwy Nom Length Skew	Single (t) Semi (t) Train (t)	Stru Suff Insp	Rat. % Rat. % Date	Theor VCL On Meas VCL On	Deck Height Theor VCL Over Meas VCL Over
02266 -1	SE SEC 28 TWP 5 RGE 19 W4M STIRLING KIPP COULEE CULVERT ON LOCAL ROAD NEAR STIRLING	SOUTHERN REGION LETHBRIDGE CT WARNER	COUNTY OF WARNER NO. 5 UNDEFINED CMA TABER-WARNER	MP LOCAL ROAD KIPP COULEE (WATERCRS-ST)	BRIDGE CULV	RV 1989	1 2200.0	7.4 3.0			55.6 59.2 05-12-2019		3.2
02267 -1	SW SEC 25 TWP 5 RGE 20 W4M RAYMOND KIPP COULEE CULVERT ON LOCAL ROAD NEAR RAYMOND	SOUTHERN REGION LETHBRIDGE CT WARNER	COUNTY OF WARNER NO. 5 UNDEFINED CMA TABER-WARNER	MP LOCAL ROAD KIPP COULEE (WATERCRS-ST)	BRIDGE CULV	RV 1988	1 2000.0	8.7 -10.0			44.4 59.6 05-12-2019		4.4
02268 -1	SE SEC 4 TWP 7 RGE 19 W4M STIRLING KIPP(ETZIKOM) COULEE CULVERT ON HIGHWAY 61, 2 KM N OF STIRLING	SOUTHERN REGION LETHBRIDGE CT WARNER	Alberta Transportation (AIT) CMA24 TABER-WARNER	MPB;MPB 61:02 C1 0.170 KIPP COULEE (WATERCRS-ST)	BRIDGE CULV	RV 1991	2 3000.0	9.1			88.9 76.4 09-11-2021		4.3
02269 -1	SW SEC 24 TWP 26 RGE 5 W5M COCHRANE COAL CREEK (GRAND VALLEY CREEK) CULVERT ON HIGHWAY 1A, 5 KM NW OF	SOUTHERN REGION LETHBRIDGE CT ROCKY VIEW	Alberta Transportation (AIT) CMA28 BANFF-KANANASKIS	SPE 1A:06 C1 6.146 GRAND VALLEY CREEK (WATERCRS-ST)	BRIDGE CULV	RV 1975	1 4902.0	11.2 17.0			33.3 45.4 18-10-2024		18.5
02270 -1	SW SEC 6 TWP 44 RGE 2 W5M BLUFFTON BLINDMAN RIVER BRIDGE ON LOCAL ROAD, 1 KM N OF BLUFFTON	CENTRAL REGION RED DEER CT PONOKA	PONOKA COUNTY UNDEFINED CMA RIMBEY-ROCKY MOUNTAIN	PT, TT LOCAL ROAD BLINDMAN RIVER (WATERCRS-ST)	MAJOR BRIDGE	RV 1925 1925	3 24.4	4.8 41.4 0.0	16.1 25.7 34.3	55.6 45.0 25-11-2023			5.0
02271 -1	NE SEC 17 TWP 33 RGE 3 W5M OLDS WATERCOURSE CULVERT ON LOCAL ROAD NEAR OLDS	CENTRAL REGION RED DEER CT MOUNTAIN VIEW	MOUNTAIN VIEW COUNTY UNDEFINED CMA OLDS-DIDSBURY-THREE	SSP LOCAL ROAD TRIBUTARY TO LITTLE RED DEER RIVER	BRIDGE CULV	RV 1956	1 1335.0	9.1 -5.0			88.9 81.3 11-06-2024		12.5
02273 -2	NOT AVAILABLE LLOYDMINSTER BIG GULLY CREEK BRIDGE ON PROVINCIAL HIGHWAY 17 NEAR LLOYDMINSTER	CENTRAL REGION VERMILION CT VERMILION RIVER	Alberta Transportation (AIT) UNDEFINED CMA UNKNOWN	PB 17:08 C1 15.319 BIG GULLY CREEK (WATERCRS-ST)	MAJOR BRIDGE	RV 2007 2007	1 15.0	12.2 15.0 45.0		66.7 53.6 16-10-2024			
02274 -1	NW SEC 7 TWP 8 RGE 28 W4M PINCHER CREE BEAVER CREEK CULVERT ON HIGHWAY 785, 29 KM NE OF COWLEY	SOUTHERN REGION LETHBRIDGE MD PINCHER CREEK	Alberta Transportation (AIT) CMA26 LIVINGSTONE-MACLEOD	RPE 785:02 C1 25.021 BEAVER CREEK (WATERCRS-ST)	BRIDGE CULV	RV 1994	1 5966.0	10.5		44.4 59.6 22-08-2022			4.6
02277 -2	NW SEC 5 TWP 22 RGE 1 W5M CALGARY PINE CREEK CULVERT ON LOCAL ROAD NEAR CALGARY	SOUTHERN REGION CALGARY CT FOOTHILLS	FOOTHILLS COUNTY UNDEFINED CMA HIGHWOOD	MP;MP LOCAL ROAD PINE CREEK (WATERCRS-ST)	BRIDGE CULV	RV 2012	2 2400.0	9.0		100.0 89.6 13-08-2021			3.5
02279 -1	SE SEC 2 TWP 43 RGE 23 W4M PONOKA WATERCOURSE CULVERT ON PROVINCIAL HIGHWAY 53 NEAR PONOKA	CENTRAL REGION RED DEER CT PONOKA	Alberta Transportation (AIT) CMA17 LACOMBE-PONOKA	MP-MP-MP 53:08 C1 28.983 2ND ORDER TRIBUTARY TO BATTLE RIVER	BRIDGE CULV	RV 1954	1 1800.0	8.2 28.0		33.3 39.9 21-10-2024			
02280 -1	NW SEC 16 TWP 52 RGE 3 W4M MARWAYNE VERMILION RIVER BRIDGE ON LOCAL ROAD, 6 KM SW OF MARWAYNE	CENTRAL REGION VERMILION CT VERMILION RIVER	COUNTY OF VERMILION UNDEFINED CMA VERMILION-LLOYDMINSTER-	HC LOCAL ROAD VERMILION RIVER (WATERCRS-ST)	STANDARD BRIDGE	RV 1969 1969	3 10.1	7.3 30.3	30.9 49.4 70.4	50.0 63.4 12-08-2023			3.6
02282 -1	SW SEC 29 TWP 40 RGE 26 W4M LACOMBE WOLF CREEK BRIDGE ON PROVINCIAL HIGHWAY 12 NEAR LACOMBE	CENTRAL REGION RED DEER LACOMBE	LACOMBE UNDEFINED CMA LACOMBE-PONOKA	HC 12:09 C1 3.517 WOLF CREEK (WATERCRS-ST)	STANDARD BRIDGE	RV 1963 1963	1 6.1	13.7 6.1	28.0 49.0 65.5	38.9 48.6 20-11-2024			2.1
02284 -1	NW SEC 22 TWP 50 RGE 9 W4M MANNVILLE BIRCH CREEK BRIDGE ON LOCAL ROAD NEAR MANNVILLE	CENTRAL REGION VERMILION CT MINBURN	COUNTY OF MINBURN NO. 27 UNDEFINED CMA FORT SASKATCHEWAN-	PG LOCAL ROAD BIRCH CREEK (WATERCRS-ST)	STANDARD BRIDGE	RV 1960 1960	1 6.1	6.4 6.1 0.0	28.0 49.0 62.0	55.6 53.5 23-09-2023			3.0
02285 -1	NW SEC 1 TWP 44 RGE 2 W4M RIBSTONE RIBSTONE CREEK CULVERT ON LOCAL ROAD, 9 KM NW OF CHAUVIN	CENTRAL REGION VERMILION MD WAINWRIGHT	M.D. OF WAINWRIGHT NO. 61 UNDEFINED CMA VERMILION-LLOYDMINSTER-	SP LOCAL ROAD RIBSTONE CREEK (WATERCRS-ST)	BRIDGE CULV	RV 1983	1 4920.0	8.6 43.0		22.2 44.9 02-05-2024			7.4
02286 -1	SW SEC 6 TWP 29 RGE 23 W4M BEISEKER WATERCOURSE CULVERT ON LOCAL ROAD NEAR BEISEKER	CENTRAL REGION HANNA CT KNEEHILL	KNEEHILL COUNTY UNDEFINED CMA OLDS-DIDSBURY-THREE	SPE;MP LOCAL ROAD TRIBUTARY TO KNEEHILLS CREEK	BRIDGE CULV	RV 1961	2 2137.0	6.7 0.0		33.3 30.8 26-05-2020			6.7
02288 -1	SE SEC 2 TWP 29 RGE 24 W4M ENTICE WATERCOURSE CULVERT ON LOCAL ROAD NEAR ENTICE	CENTRAL REGION HANNA CT KNEEHILL	KNEEHILL COUNTY UNDEFINED CMA OLDS-DIDSBURY-THREE	SPE;MP LOCAL ROAD TRIBUTARY TO KNEEHILLS CREEK	BRIDGE CULV	RV 1965	2 1802.0	7.0 0.0		33.3 38.6 26-05-2020			9.1
02289 -1	SW SEC 1 TWP 50 RGE 15 W4M HOLDEN VERMILION RIVER BRIDGE ON LOCAL ROAD NEAR HOLDEN	CENTRAL REGION VERMILION CT BEAVER	BEAVER COUNTY UNDEFINED CMA CAMROSE	HC LOCAL ROAD VERMILION RIVER (WATERCRS-ST)	STANDARD BRIDGE	RV 1967 1967	3 8.5	8.2 20.7	28.0 49.0 65.5	55.6 70.0 17-10-2021			4.9
02290 -1	NW SEC 7 TWP 28 RGE 24 W4M BEISEKER WATERCOURSE CULVERT ON LOCAL ROAD NEAR BEISEKER	SOUTHERN REGION CALGARY CT WHEATLAND	WHEATLAND COUNTY UNDEFINED CMA OLDS-DIDSBURY-THREE	SPE LOCAL ROAD 2ND ORDER TRIBUTARY TO ROSEBUD RIVER	BRIDGE CULV	RV 1957	1 2123.0	8.6		77.8 73.6 26-06-2019			4.0
02291 -1	NW SEC 14 TWP 31 RGE 27 W4M DIDSBURY BURNS LAKE (TRIBUTARY TO LONEPINE) CREEK BRIDGE ON HIGHWAY 582, 23 KM NW OF	CENTRAL REGION RED DEER CT MOUNTAIN VIEW	Alberta Transportation (AIT) CMA29 OLDS-DIDSBURY-THREE	SM 582:04 C1 20.418 TRIBUTARY TO LONEPINE CREEK	STANDARD BRIDGE	RV 1987 1987	1 11.0	10.0 11.0	28.0 49.0 62.0	66.7 62.3 06-05-2021			3.7
02294 -1	SW SEC 2 TWP 39 RGE 3 W5M BENALTO TRIBUTARY TO MEDICINE RIVER CULVERT ON HIGHWAY 11, 4 KM NW OF BENALTO	CENTRAL REGION RED DEER CT LACOMBE	Alberta Transportation (AIT) CMA19 RIMBEY-ROCKY MOUNTAIN	SP 11:12 C1 2.138 NUORISON CK (WATERCRS-ST)	BRIDGE CULV	RV 1953	1 1810.0	10.8 0.0		55.6 52.3 15-11-2024			3.4
02296 -1	NW SEC 20 TWP 2 RGE 23 W4M JEFFERSON WATERCOURSE CULVERT ON LOCAL ROAD NEAR JEFFERSON	SOUTHERN REGION LETHBRIDGE CT CARDSTON	CARDSTON COUNTY UNDEFINED CMA CARDSTON-SIKSIKA	MP LOCAL ROAD TRIBUTARY TO PINEPOUND CREEK	BRIDGE CULV	RV 1976	1 1500.0	4.0		44.4 47.9 21-11-2023			2.1


		<div>Transportation Infrastructure Management System</div> <div>Bridge Structures Report</div> <div>All 'IN SERVICE' Structures - Sorted By: File Number</div>										2025/03/06	
												Page 73 of 772	
BF	Legal Land Location Structure Name Location Description	Region District Municipality	Managed By CMA Constituency	Span Types Located On Located Over	Structure Type	Usage Yr Built Yr Supstr	No. Spans Pipes Max Span Length Max Pipe Dia	Clear Rdwy Nom Length Skew	Single (t) Semi (t) Train (t)	Stru Suff Insp	Rat. % Rat. % Date	Theor VCL On Meas VCL On	Deck Height Theor VCL Over Meas VCL Over
02297 -1	SW SEC 6 TWP 58 RGE 21 W4M REDWATER REDWATER RIVER BRIDGE ON LOCAL ROAD NEAR REDWATER	NORTH CENTRAL REGION ATHABASCA CT THORHILD	THORHILD COUNTY UNDEFINED CMA MORINVILLE-ST. ALBERT	HC LOCAL ROAD REDWATER RIVER (WATERCRS-ST)	STANDARD BRIDGE	RV 1969 1969	3 10.1	7.3 30.3 30.0	30.9 49.4 70.4	38.9 51.2 28-09-2023			5.2
02298 -2	SE SEC 23 TWP 6 RGE 30 W4M PINCHER CREEK KETTLES CREEK BRIDGE ON HWY 507, 2 KM SE OF PINCHER CREEK	SOUTHERN REGION LETHBRIDGE PINCHER CREEK	Alberta Transportation (AIT) CMA26 LIVINGSTONE-MACLEOD	SLC 507:04 C1 0.436 KETTLES CREEK (WATERCRS-ST)	MAJOR BRIDGE	RV 2023 2023	1 14.0	8.7 14.0 0.0	28.0 49.0 62.0	100.0 83.5 08-11-2023			
02299 -1	NW SEC 26 TWP 13 RGE 6 W4M MEDICINE HAT WATERCOURSE CULVERT ON LOCAL ROAD NEAR MEDICINE HAT	SOUTHERN REGION LETHBRIDGE CT CYPRESS	CYPRESS COUNTY UNDEFINED CMA BROOKS-MEDICINE HAT	SP LOCAL ROAD TRIBUTARY TO SOUTH SASKATCHEWAN	BRIDGE CULV	RV 1974	1 4090.0	9.1 18.0		55.6 67.6 26-05-2024			9.1
02300 -1	SW SEC 25 TWP 26 RGE 27 W4M KEOMA WATERCOURSE CULVERT ON LOCAL ROAD NEAR KEOMA	SOUTHERN REGION CALGARY CT ROCKY VIEW	ROCKY VIEW COUNTY UNDEFINED CMA AIRDRIE-EAST	SP LOCAL ROAD 2ND ORDER TRIBUTARY TO CROSSFIELD	BRIDGE CULV	RV 1952	1 2134.0	9.0		77.8 78.2 07-05-2020			3.0
02301 -2	NW SEC 28 TWP 55 RGE 22 W4M GIBBONS STURGEON RIVER BRIDGE ON HWY 825, 14 KM SE OF GIBBONS	NORTH CENTRAL REGION STONY PLAIN CT STURGEON	Alberta Transportation (AIT) CMA09 MORINVILLE-ST. ALBERT	WG 825:02 C1 9.122 STURGEON RIVER (WATERCRS-ST)	MAJOR BRIDGE	RV 2022 2022	3 17.9	12.0 53.7 -25.0		66.7 59.4 10-10-2024			
02302 -1	NW SEC 10 TWP 54 RGE 26 W4M VILLENEUVE STURGEON RIVER BRIDGE ON HIGHWAY 633, 3 KM E OF VILLENEUVE	NORTH CENTRAL REGION STONY PLAIN CT STURGEON	Alberta Transportation (AIT) CMA11 LAC STE. ANNE-PARKLAND	WG 633:04 C1 30.515 STURGEON RIVER (WATERCRS-ST)	MAJOR BRIDGE	RV 1980 1980	3 20.0	9.8 40.0	28.0 49.0 62.0	44.4 37.5 26-07-2024			6.4
02303 -1	NW SEC 7 TWP 47 RGE 23 W4M WETASKIWIN PIPESTONE CREEK CULVERT ON HIGHWAY 814, 5 KM N OF WETASKIWIN	CENTRAL REGION RED DEER CT WETASKIWIN	Alberta Transportation (AIT) CMA17 MASKWACIS-WETASKIWIN	SP 814:01 C1 5.004 PIPESTONE CREEK (WATERCRS-ST)	BRIDGE CULV	RV 1990	1 7451.0	11.4 -4.0		55.6 63.2 16-09-2022			13.6
02304 -1	SE SEC 30 TWP 52 RGE 22 W4M EDMONTON WATERCOURSE CULVERT ON PROVINCIAL HIGHWAY 630 NEAR EDMONTON	NORTH CENTRAL REGION STONY PLAIN CT STRATHCONA	Alberta Transportation (AIT) CMA09 STRATHCONA-SHERWOOD	RPE 630:02 L1 1.446, 630:02 R1 1.445 TRIBUTARY TO OLDMAN CREEK (WATERCRS-	BRIDGE CULV	RV 1986	1 2870.0	17.6 -40.0		22.2 34.5 25-03-2024			3.2
02305 -2	NW SEC 20 TWP 52 RGE 22 W4M SHERWOOD PARK WATERCOURSE CULVERT ON LOCAL ROAD, 10 KM SE OF SHERWOOD PARK	NORTH CENTRAL REGION STONY PLAIN CT STRATHCONA	STRATHCONA COUNTY UNDEFINED CMA STRATHCONA-SHERWOOD	SLW LOCAL ROAD TRIBUTARY TO OLDMAN CREEK (WATERCRS-	STANDARD BRIDGE	RV 2024 2024	1 8.0	7.7 8.0		100.0 79.0 12-08-2024			
02307 -2	SW SEC 5 TWP 40 RGE 17 W4M RED WILLOW BIGKNIFE CREEK BRIDGE ON LOCAL ROAD, 16 KM SE OF RED WILLOW	CENTRAL REGION HANNA CT STETTTLER	COUNTY OF STETTTLER NO. 6 UNDEFINED CMA DRUMHELLER-STETTTLER	TT LOCAL ROAD BIGKNIFE CREEK (WATERCRS-ST)	STANDARD BRIDGE	RV 2013 2013	2 6.1	7.1 12.2 0.0		77.8 68.8 16-10-2024			
02308 -1	NW SEC 2 TWP 40 RGE 25 W4M LACOMBE HAYNES CREEK CULVERT ON LOCAL ROAD NEAR LACOMBE	CENTRAL REGION RED DEER CT LACOMBE	LACOMBE COUNTY UNDEFINED CMA LACOMBE-PONOKA	SP LOCAL ROAD HAYNES CREEK (WATERCRS-ST)	BRIDGE CULV	RV 1971	1 2433.0	8.0		44.4 55.6 18-06-2021			4.3
02310 -2	NW SEC 27 TWP 37 RGE 27 W4M RED DEER PIPER CREEK CULVERT ON LOCAL ROAD, 7 KM S OF RED DEER	CENTRAL REGION RED DEER CT RED DEER	RED DEER COUNTY UNDEFINED CMA INNISFAIL-SYLVAN LAKE	MP;MP LOCAL ROAD PIPER CREEK (WATERCRS-ST)	BRIDGE CULV	RV 2003	2 2200.0	8.0 0.0		66.7 52.7 12-03-2021			
02313 -1	NW SEC 31 TWP 39 RGE 24 W4M HAYNES HAYNES CREEK BRIDGE ON LOCAL ROAD NEAR HAYNES	CENTRAL REGION RED DEER CT LACOMBE	LACOMBE COUNTY UNDEFINED CMA LACOMBE-PONOKA	HH LOCAL ROAD HAYNES CREEK (WATERCRS-ST)	STANDARD BRIDGE	RV 1961 1961	1 8.5	6.5 8.5	28.0 49.0 67.2	44.4 57.1 29-10-2022			3.0
02314 -1	SW SEC 8 TWP 26 RGE 19 W4M WAYNE WATERCOURSE CULVERT ON PROVINCIAL HIGHWAY 56 NEAR WAYNE	SOUTHERN REGION CALGARY CT WHEATLAND	Alberta Transportation (AIT) CMA21 OLDS-DIDSBURY-THREE	SPE 56:08 C1 1.788 TRIBUTARY TO DEADHORSE CREEK	BRIDGE CULV	RV 1957	1 2439.0	10.0		44.4 54.4 18-01-2024			7.6
02315 -1	NW SEC 23 TWP 17 RGE 29 W4M CAYLEY WATERCOURSE CULVERT ON LOCAL ROAD NEAR CAYLEY	SOUTHERN REGION CALGARY CT FOOTHILLS	Unknown Private Organization or UNDEFINED CMA LIVINGSTONE-MACLEOD	MP LOCAL ROAD TRIBUTARY TO MOSQUITO CREEK	BRIDGE CULV	RV 1910	1 1800.0	7.0 5.0		44.0 28.2 25-01-1990			2.8
02317 -2	NW SEC 36 TWP 52 RGE 22 W4M ARDROSSAN WATERCOURSE CULVERT ON LOCAL ROAD, 2 KM SE OF ARDROSSAN	NORTH CENTRAL REGION STONY PLAIN CT STRATHCONA	STRATHCONA COUNTY UNDEFINED CMA STRATHCONA-SHERWOOD	MP LOCAL ROAD POINT AUX P (WATERCRS-NI)	BRIDGE CULV	RV 2017	1 2400.0	6.0 -10.0		100.0 97.0 17-12-2020			
02319 -1	SE SEC 14 TWP 52 RGE 4 W4M MARWAYNE VERMILION RIVER BRIDGE ON LOCAL ROAD, 13 KM SW OF MARWAYNE	CENTRAL REGION VERMILION CT VERMILION RIVER	COUNTY OF VERMILION UNDEFINED CMA VERMILION-LLOYDMINSTER-	PT, TT LOCAL ROAD VERMILION RIVER (WATERCRS-ST)	MAJOR BRIDGE	RV 1925 1925	2 18.3	4.8 24.4	18.0 32.5 48.1	55.6 52.5 06-07-2023			6.7
02320 -1	SE SEC 27 TWP 2 RGE 24 W4M CARDSTON WATERCOURSE CULVERT ON LOCAL ROAD NEAR CARDSTON	SOUTHERN REGION LETHBRIDGE CT CARDSTON	CARDSTON COUNTY UNDEFINED CMA CARDSTON-SIKSIKA	SPE LOCAL ROAD TRIBUTARY TO ROLPH CREEK (WATERCRS-	BRIDGE CULV	RV 1978	1 2136.0	6.5		77.8 68.8 15-10-2020			3.4
02321 -1	NE SEC 9 TWP 97 RGE 9 W5M RED EARTH CR LEIGH CREEK (TRIBUTARY TO WABASCA RIVER) CULVERT ON HIGHWAY 88, 136 KM NW OF CT MACKENZIE	PEACE REGION PEACE RIVER CT MACKENZIE	Alberta Transportation (AIT) CMA02 PEACE RIVER	SPE 88:12 C1 46.028 TRIBUTARY TO WABASCA RIVER	BRIDGE CULV	RV 1979	1 5490.0	11.5 -32.0		22.2 37.5 13-04-2023			9.4
02322 -1	NE SEC 32 TWP 38 RGE 1 W5M SYLVAN LAKE TRIBUTARY TO SYLVAN CREEK CULVERT ON HIGHWAY 11A, AT SYLVAN LAKE	CENTRAL REGION RED DEER SYLVAN LAKE	SYLVAN LAKE UNDEFINED CMA INNISFAIL-SYLVAN LAKE	SP LOCAL ROAD 2ND ORDER TRIBUTARY TO SYLVAN CK	BRIDGE CULV	RV 2000	1 3670.0	10.0 12.0		77.8 75.5 15-07-2019			2.4
02323 -2	NW SEC 5 TWP 32 RGE 22 W4M THREE HILLS GHOSTPINE CREEK BRIDGE ON LOCAL ROAD NEAR THREE HILLS	CENTRAL REGION HANNA CT KNEEHILL	KNEEHILL COUNTY UNDEFINED CMA OLDS-DIDSBURY-THREE	SL LOCAL ROAD GHOSTPINE CREEK (WATERCRS-ST)	STANDARD BRIDGE	RV 2013 2013	3 12.0	8.8 36.0 45.0		77.8 74.1 25-05-2023			


		Transportation Infrastructure Management System Bridge Structures Report All 'IN SERVICE' Structures - Sorted By: File Number										2025/03/06	
												Page 74 of 772	
BF	Legal Land Location Structure Name Location Description	Region District Municipality	Managed By CMA Constituency	Span Types Located On Located Over	Structure Type	Usage Yr Built Yr Supstr	No. Spans Pipes Max Span Length Max Pipe Dia	Clear Rdwy Nom Length Skew	Single (t) Semi (t) Train (t)	Stru Suff Insp	Rat. % Rat. % Date	Theor VCL On Meas VCL On	Deck Height Theor VCL Over Meas VCL Over
02324 -1	SE SEC 5 TWP 52 RGE 2 W5M CARVEL JACKFISH CREEK CULVERT ON PROVINCIAL HIGHWAY 627 NEAR STONY PLAIN	NORTH CENTRAL REGION STONY PLAIN CT PARKLAND	Alberta Transportation (AIT) CMA11 DRAYTON VALLEY-DEVON	SPE 627:02 C1 32.166 2ND ORDER TRIBUTARY TO NORTH	BRIDGE CULV	RV 1975	1 1502.0	9.2 15.0			77.8 61.3 27-09-2022		11.2
02325 -1	SE SEC 1 TWP 10 RGE 1 W4M WALSH MACKAY CREEK BRIDGE ON LOCAL ROAD NEAR WALSH	SOUTHERN REGION LETHBRIDGE CT CYPRESS	CYPRESS COUNTY UNDEFINED CMA CYPRESS-MEDICINE HAT	PG LOCAL ROAD MACKAY CREEK (WATERCRS-ST)	STANDARD BRIDGE	RV 1955 1955	3 6.1	6.4 18.3	28.0 49.0 62.0		44.4 47.8 26-04-2021		3.7
02326 -1	NW SEC 30 TWP 42 RGE 2 W5M RIMBEY BOYD CREEK BRIDGE ON LOCAL ROAD NEAR RIMBEY	CENTRAL REGION RED DEER CT PONOKA	PONOKA COUNTY UNDEFINED CMA RIMBEY-ROCKY MOUNTAIN	HC LOCAL ROAD BOYD CREEK (WATERCRS-ST)	STANDARD BRIDGE	RV 1965 1965	3 6.1	7.3 18.3	28.0 49.0 65.5		44.4 63.0 21-12-2021		3.5
02328 -1	SW SEC 14 TWP 53 RGE 19 W4M CHIPMAN NORRIS CREEK BRIDGE ON LOCAL ROAD NEAR CHIPMAN	CENTRAL REGION VERMILION CT LAMONT	LAMONT COUNTY UNDEFINED CMA FORT SASKATCHEWAN-	HC LOCAL ROAD NORRIS CREEK (WATERCRS-ST)	STANDARD BRIDGE	RV 1968 1968	1 8.5	7.3 8.5	30.1 52.8 75.4		38.9 59.6 08-11-2023		3.4
02329 -1	SW SEC 6 TWP 52 RGE 25 W4M EDMONTON WATERCOURSE CULVERT ON LOCAL ROAD NEAR EDMONTON	NORTH CENTRAL REGION STONY PLAIN EDMONTON	EDMONTON UNDEFINED CMA EDMONTON-SOUTH WEST	SP LOCAL ROAD WEDGEWOOD CREEK (WATERCRS-ST)	BRIDGE CULV	RV 1961	1 1813.0	8.5			44.4 56.4 30-10-2020		5.8
02330 -2	SE SEC 1 TWP 54 RGE 16 W4M MUNDARE 2ND ORDER TRIBUTARY TO VERMILION RIVER BRIDGE ON LOCAL ROAD, 11 KM NE OF	CENTRAL REGION VERMILION CT LAMONT	LAMONT COUNTY UNDEFINED CMA FORT SASKATCHEWAN-	RPE LOCAL ROAD 2ND ORDER TRIBUTARY TO VERMILION	BRIDGE CULV	RV 2002	1 2720.0	9.0 45.0			55.6 67.5 07-11-2023		6.7
02333 -2	NW SEC 10 TWP 40 RGE 26 W4M LACOMBE WATERCOURSE CULVERT ON LOCAL ROAD, 7 KM SE OF LACOMBE	CENTRAL REGION RED DEER CT LACOMBE	LACOMBE COUNTY UNDEFINED CMA LACOMBE-PONOKA	MP LOCAL ROAD 2ND ORDER TRIBUTARY TO WOLF CREEK	BRIDGE CULV	RV 2016	1 1800.0	8.0 0.0			100.0 98.6 10-12-2021		
02335 -1	NW SEC 30 TWP 49 RGE 14 W4M BRUCE WATERCOURSE BRIDGE ON PROVINCIAL HIGHWAY 857 NEAR BRUCE	CENTRAL REGION VERMILION CT BEAVER	Alberta Transportation (AIT) CMA14 CAMROSE	VH 857:02 C1 9.460 TRIBUTARY TO VERMILION RIVER	STANDARD BRIDGE	RV 1973 1973	1 8.5	9.1 8.5	28.0 49.0 62.0		50.0 58.3 03-05-2021		2.7
02336 -1	NE SEC 12 TWP 2 RGE 28 W4M MOUNTAIN VIE ENV IRRIGATION CANAL CULVERT ON LOCAL ROAD NEAR MOUNTAIN VIE	SOUTHERN REGION LETHBRIDGE CT CARDSTON	Alberta Transportation (AIT) UNDEFINED CMA CARDSTON-SIKSIKA	MP;MP LOCAL ROAD ENV - IRRIGATION C (WATERCRS-IC)	BRIDGE CULV	IC 1991	2 1400.0	4.5 0.0			77.8 77.8 23-08-2023		
02337 -1	SW SEC 28 TWP 53 RGE 10 W4M MORECAMBE VERMILION RIVER BRIDGE ON LOCAL ROAD, 19 KM SW OF MYRNAM	CENTRAL REGION VERMILION CT TWO HILLS	COUNTY OF TWO HILLS NO. UNDEFINED CMA FORT SASKATCHEWAN-	PO LOCAL ROAD VERMILION RIVER (WATERCRS-ST)	MAJOR BRIDGE	RV 1957 1957	2 21.3	7.9 42.6	39.2 49.0 65.9		55.6 54.6 07-02-2022		6.4
02338 -1	NW SEC 4 TWP 4 RGE 24 W4M CARDSTON WATERCOURSE CULVERT ON LOCAL ROAD NEAR CARDSTON	SOUTHERN REGION LETHBRIDGE CT CARDSTON	CARDSTON COUNTY UNDEFINED CMA CARDSTON-SIKSIKA	MP LOCAL ROAD TRIBUTARY TO ST MARY RIVER (WATERCRS-	BRIDGE CULV	RV 1974	1 1524.0	8.0 45.0			44.4 58.3 15-10-2020		2.7
02340 -2	SW SEC 6 TWP 55 RGE 20 W4M JOSEPHBURG ASTOTIN CREEK BRIDGE ON LOCAL ROAD, 7 KM E OF JOSEPHBURG	NORTH CENTRAL REGION STONY PLAIN CT STRATHCONA	STRATHCONA COUNTY UNDEFINED CMA FORT SASKATCHEWAN-	SLW LOCAL ROAD ASTOTIN CREEK (WATERCRS-ST)	STANDARD BRIDGE	RV 2024 2024	1 10.0	9.0 10.0			88.9 79.9 29-05-2024		
02343 -1	SW SEC 21 TWP 50 RGE 9 W4M MINBURN BIRCH CREEK BRIDGE ON LOCAL ROAD NEAR MINBURN	CENTRAL REGION VERMILION CT MINBURN	COUNTY OF MINBURN NO. 27 UNDEFINED CMA FORT SASKATCHEWAN-	SM LOCAL ROAD BIRCH CREEK (WATERCRS-ST)	STANDARD BRIDGE	RV 1979 1979	1 10.0	7.6 10.0 0.0	28.0 49.0 62.0		38.9 58.8 23-09-2023		3.0
02344 -2	SW SEC 35 TWP 4 RGE 27 W4M CARDSTON ENV IRRIGATION CANAL BRIDGE ON LOCAL ROAD NEAR CARDSTON	SOUTHERN REGION LETHBRIDGE BLOOD #148	Alberta Transportation (AIT) UNDEFINED CMA CARDSTON-SIKSIKA	SC LOCAL ROAD ENV - IRRIGATION C (WATERCRS-IC)	STANDARD BRIDGE	IC 2003 2003	4 10.0	7.4 40.0			83.3 75.4 09-06-2022		6.8
02345 -2	NW SEC 31 TWP 43 RGE 2 W5M BLUFFTON WATERCOURSE CULVERT ON LOCAL ROAD, 1 KM N OF BLUFFTON	CENTRAL REGION RED DEER CT PONOKA	PONOKA COUNTY CMA18 RIMBEY-ROCKY MOUNTAIN	MP LOCAL ROAD TRIBUTARY TO BLINDMAN RIVER	BRIDGE CULV	RV 2019	1 2700.0	10.1 0.0			77.8 78.8 24-04-2024		
02346 -1	NW SEC 19 TWP 56 RGE 4 W4M LINDBERGH MIDDLE CREEK CULVERT ON PROVINCIAL HIGHWAY 646 NEAR LINDBERGH	NORTH CENTRAL REGION ATHABASCA CT ST PAUL	Alberta Transportation (AIT) CMA08 BONNYVILLE-COLD LAKE-ST.	SP 646:04 C1 21.177 MIDDLE CREEK (WATERCRS-ST)	BRIDGE CULV	RV 1983	1 2744.0	9.6 -25.0			44.4 54.9 17-08-2022		10.7
02347 -1	NW SEC 26 TWP 56 RGE 5 W4M LINDBERGH MOOSWA CREEK CULVERT ON PROVINCIAL HIGHWAY 646 NEAR LINDBERGH	NORTH CENTRAL REGION ATHABASCA CT ST PAUL	Alberta Transportation (AIT) CMA08 BONNYVILLE-COLD LAKE-ST.	SP-MP 646:04 C1 17.107 MOOSWA CREEK (WATERCRS-ST)	BRIDGE CULV	RV 1959	1 2700.0	9.1			55.6 57.7 17-08-2022		10.1
02350 -1	SW SEC 15 TWP 60 RGE 9 W4M ST. VINCENT YELLING CREEK CULVERT ON PROVINCIAL HIGHWAY 881 NEAR ST. VINCENT	NORTH CENTRAL REGION ATHABASCA CT ST PAUL	Alberta Transportation (AIT) CMA08 ATHABASCA-BARRHEAD-	SPE 881:16 C1 0.498 YELLING CREEK (WATERCRS-ST)	BRIDGE CULV	RV 1961	1 2433.0	8.0 -30.0			33.3 46.3 07-12-2022		4.1
02351 -1	SW SEC 21 TWP 58 RGE 8 W4M ST. PAUL WATERCOURSE CULVERT ON LOCAL ROAD NEAR ST. PAUL	NORTH CENTRAL REGION ATHABASCA CT ST PAUL	COUNTY OF ST. PAUL NO. 19 UNDEFINED CMA BONNYVILLE-COLD LAKE-ST.	SP LOCAL ROAD TRIBUTARY TO ATIMOSWE CREEK	BRIDGE CULV	RV 1962	1 2120.0	7.0 15.0			44.4 34.4 01-09-2022		6.4
02352 -1	SE SEC 10 TWP 58 RGE 8 W4M ST. PAUL WATERCOURSE CULVERT ON LOCAL ROAD NEAR ST. PAUL	NORTH CENTRAL REGION ATHABASCA CT ST PAUL	COUNTY OF ST. PAUL NO. 19 UNDEFINED CMA BONNYVILLE-COLD LAKE-ST.	MP LOCAL ROAD TRIBUTARY TO ATIMOSWE CREEK	BRIDGE CULV	RV 1966	1 1829.0	7.3			44.4 58.4 03-03-2021		4.6
02354 -1	SW SEC 14 TWP 48 RGE 16 W4M HOLDEN 2ND ORDER TRIBUTARY TO VERMILION RIVER CULVERT ON HIGHWAY 855, 11 KM S OF	CENTRAL REGION VERMILION CT BEAVER	Alberta Transportation (AIT) CMA16 CAMROSE	SP 855:12 C1 13.632 2ND ORDER TRIBUTARY TO VERMILION	BRIDGE CULV	RV 1987	1 3670.0	12.0 34.0			77.8 74.1 23-11-2022		11.0

		Transportation Infrastructure Management System Bridge Structures Report All 'IN SERVICE' Structures - Sorted By: File Number										2025/03/06	
												Page 75 of 772	
BF	Legal Land Location Structure Name Location Description	Region District Municipality	Managed By CMA Constituency	Span Types Located On Located Over	Structure Type	Usage Yr Built Yr Supstr	No. Spans Pipes Max Span Length Max Pipe Dia	Clear Rdwy Nom Length Skew	Single (t) Semi (t) Train (t)	Stru Suff Insp	Rat. % Rat. % Date	Theor VCL On Meas VCL On	Deck Height Theor VCL Over Meas VCL Over
02355 -1	SW SEC 6 TWP 47 RGE 13 W4M KILLAM IRON CREEK CULVERT ON HIGHWAY 26, 16 KM SW OF VIKING	CENTRAL REGION VERMILION CT BEAVER	Alberta Transportation (AIT) CMA16 CAMROSE	MPE 26:12 C1 23.282 IRON CREEK (WATERCRS-ST)	BRIDGE CULV	RV 1972	1 2433.0	9.6			77.8 72.5 14-11-2023		5.5
02356 -1	NE SEC 20 TWP 29 RGE 3 W5M DOGPOUND DOGPOUND CREEK BRIDGE ON LOCAL ROAD, 15 KM NW OF MADDEN	CENTRAL REGION RED DEER CT MOUNTAIN VIEW	MOUNTAIN VIEW COUNTY UNDEFINED CMA OLDS-DIDSBURY-THREE	PT LOCAL ROAD DOGPOUND CREEK (WATERCRS-ST)	MAJOR BRIDGE	RV 1929 1929	1 18.3	4.9 18.3	18.0 32.5 48.1	44.4 39.9 11-09-2022			4.6
02358 -2	NW SEC 14 TWP 32 RGE 17 W4M CRAIGMYLE WOLF CREEK CULVERT ON LOCAL ROAD, 14 KM NW OF CRAIGMYLE	CENTRAL REGION HANNA CT STARLAND	STARLAND COUNTY UNDEFINED CMA DRUMHELLER-STETTTLER	SP LOCAL ROAD WOLF CREEK (WATERCRS-ST)	BRIDGE CULV	RV 2001	1 3048.0	8.3		55.6 66.0 14-03-2023			2.0
02359 -1	SE SEC 3 TWP 8 RGE 4 W5M BLAIRMORE CROWSNEST RIVER BRIDGE, ON 20 AVE AT BLAIRMORE	SOUTHERN REGION LETHBRIDGE SPM CROWSNEST PASS	MUNICIPALITY OF UNDEFINED CMA LIVINGSTONE-MACLEOD	CT LOCAL ROAD CROWSNEST RIVER (WATERCRS-ST)	MAJOR BRIDGE	RV 1956 1956	3 22.9	10.7 35.7 -25.0	38.9 57.9 09-11-2022				4.0
02360 -1	NE SEC 13 TWP 8 RGE 30 W4M PINCHER CREE WATERCOURSE CULVERT ON LOCAL ROAD NEAR PINCHER CREE	SOUTHERN REGION LETHBRIDGE MD PINCHER CREEK	M.D. OF PINCHER CREEK NO. UNDEFINED CMA LIVINGSTONE-MACLEOD	SPE LOCAL ROAD 2ND ORDER TRIBUTARY TO OLDMAN RIVER	BRIDGE CULV	RV 1955	1 1526.0	6.7		55.6 56.9 18-08-2020			10.4
02361 -1	SE SEC 7 TWP 18 RGE 2 W5M LONGVIEW COAL CREEK CULVERT ON HWY 22, 5 KM SW OF LONGVIEW	SOUTHERN REGION CALGARY CT FOOTHILLS	Alberta Transportation (AIT) CMA27 LIVINGSTONE-MACLEOD	SP 22:10 C1 34.872 COAL CREEK (WATERCRS-ST)	BRIDGE CULV	RV 1985	1 3360.0	10.0		77.8 69.3 12-08-2024			13.9
02362 -1	SW SEC 11 TWP 8 RGE 5 W5M COLEMAN ALLISON CREEK CULVERT ON HIGHWAY 3, AT W BOUNDARY OF COLEMAN	SOUTHERN REGION LETHBRIDGE SPM CROWSNEST PASS	Alberta Transportation (AIT) CMA26 LIVINGSTONE-MACLEOD	SP;SP 3:02 C1 8.249 ALLISON CREEK (WATERCRS-ST)	BRIDGE CULV	RV 1971	2 3000.0	20.0		55.6 46.9 30-01-2024			3.7
02364 -1	NW SEC 18 TWP 57 RGE 7 W4M ELK POINT ATIMOSWE CREEK CULVERT ON LOCAL ROAD, 13 KM NW OF ELK POINT	NORTH CENTRAL REGION ATHABASCA CT ST PAUL	COUNTY OF ST. PAUL NO. 19 UNDEFINED CMA BONNYVILLE-COLD LAKE-ST.	MP;MP LOCAL ROAD ATIMOSWE CREEK (WATERCRS-ST)	BRIDGE CULV	RV 1971	2 2200.0	7.0		33.3 45.0 02-10-2020			2.3
02365 -2	SW SEC 5 TWP 48 RGE 18 W4M CAMROSE WATERCOURSE CULVERT ON LOCAL ROAD, 27 KM NE OF CAMROSE	CENTRAL REGION VERMILION CT CAMROSE	CAMROSE COUNTY UNDEFINED CMA CAMROSE	MP LOCAL ROAD TRIBUTARY TO DRIEDMEAT CREEK	BRIDGE CULV	RV 2021	1 1600.0	7.5		100.0 95.8 01-11-2021			
02366 -1	SW SEC 16 TWP 47 RGE 18 W4M OHATON WATERCOURSE BRIDGE ON LOCAL ROAD NEAR OHATON	CENTRAL REGION VERMILION CT CAMROSE	CAMROSE COUNTY UNDEFINED CMA CAMROSE	PG LOCAL ROAD TRIBUTARY TO DRIEDMEAT CREEK	STANDARD BRIDGE	RV 1960 1960	1 6.1	6.4 6.1	28.0 49.0 62.0	50.0 57.3 09-08-2024			2.1
02367 -1	NW SEC 12 TWP 8 RGE 26 W4M FORT MACLEOD SIX MILE COU CULVERT ON LOCAL ROAD NEAR FORT MACLEOD	SOUTHERN REGION LETHBRIDGE MD WILLOW CREEK	M.D. OF WILLOW CREEK NO. UNDEFINED CMA LIVINGSTONE-MACLEOD	MP LOCAL ROAD MCNAB COULEE (WATERCRS-ST)	BRIDGE CULV	RV 1958	1 1525.0	9.4		33.3 53.0 13-12-2022			3.0
02370 -1	SW SEC 14 TWP 9 RGE 2 W5M LUNDBRECK TODD CREEK CULVERT ON HIGHWAY 22, 20 KM N OF LUNDBRECREEK	SOUTHERN REGION LETHBRIDGE MD PINCHER CREEK	Alberta Transportation (AIT) CMA26 LIVINGSTONE-MACLEOD	RPB;MPB;MPB 22:06 C1 16.308 TODD CREEK (WATERCRS-ST)	BRIDGE CULV	RV 1996	3 5088.0	13.7		77.8 61.0 20-08-2024			4.9
02371 -2	SW SEC 8 TWP 42 RGE 18 W4M DONALDA MEETING CREEK BRIDGE ON LOCAL ROAD NEAR DONALDA	CENTRAL REGION HANNA CT STETTTLER	COUNTY OF STETTTLER NO. 6 UNDEFINED CMA DRUMHELLER-STETTTLER	HC LOCAL ROAD MEETING CREEK (WATERCRS-ST)	STANDARD BRIDGE	RV 2013 2013	3 8.5	8.2 20.7	28.0 49.0 65.5	72.2 72.4 03-10-2024			
02372 -2	NW SEC 30 TWP 16 RGE 28 W4M NANTON MOSQUITO CREEK BRIDGE ON LOCAL ROAD, 8 KM NW OF NANTON	SOUTHERN REGION LETHBRIDGE MD WILLOW CREEK	M.D. OF WILLOW CREEK NO. UNDEFINED CMA LIVINGSTONE-MACLEOD	SL LOCAL ROAD MOSQUITO CREEK (WATERCRS-ST)	STANDARD BRIDGE	RV 2009 2009	3 12.0	8.9 31.8 30.0	28.0 49.0 62.0	100.0 81.8 29-03-2023			
02373 -1	SW SEC 6 TWP 44 RGE 27 W4M MENAİK WATERCOURSE BRIDGE ON LOCAL ROAD NEAR MENAİK	CENTRAL REGION RED DEER CT PONOKA	PONOKA COUNTY UNDEFINED CMA LACOMBE-PONOKA	PG LOCAL ROAD 2ND ORDER TRIBUTARY TO BATTLE RIVER	STANDARD BRIDGE	RV 1954 1954	1 8.5	7.3 8.5	28.0 49.0 62.0	44.4 61.4 14-05-2024			3.0
02376 -2	SW SEC 18 TWP 29 RGE 3 W5M DOGPOUND WATERCOURSE CULVERT ON LOCAL ROAD, 14 KM NE OF BOTTREL	CENTRAL REGION RED DEER CT MOUNTAIN VIEW	MOUNTAIN VIEW COUNTY UNDEFINED CMA OLDS-DIDSBURY-THREE	SP LOCAL ROAD WATERCOURSE (WATERCRS-NI)	BRIDGE CULV	RV 2013	1 2430.0	13.0		44.4 56.9 16-03-2022			
02377 -1	SE SEC 13 TWP 29 RGE 3 W5M Madden BEAVERDAM CREEK BRIDGE ON LOCAL ROAD, 4 KM N OF MADDEN	CENTRAL REGION RED DEER CT MOUNTAIN VIEW	MOUNTAIN VIEW COUNTY UNDEFINED CMA OLDS-DIDSBURY-THREE	PG LOCAL ROAD BEAVERDAM CREEK (WATERCRS-ST)	STANDARD BRIDGE	RV 1957 1957	3 6.1	6.4 18.3	28.0 49.0 62.0	44.4 53.9 05-06-2023			3.7
02378 -1	SW SEC 13 TWP 29 RGE 4 W5M CREMONA DOGPOUND CREEK BRIDGE ON LOCAL ROAD NEAR CREMONA	CENTRAL REGION RED DEER CT MOUNTAIN VIEW	MOUNTAIN VIEW COUNTY UNDEFINED CMA OLDS-DIDSBURY-THREE	HC LOCAL ROAD DOGPOUND CREEK (WATERCRS-ST)	STANDARD BRIDGE	RV 1973 2014	3 11.6	8.2 28.6	30.1 52.8 75.4	66.7 75.2 08-05-2024			5.5
02379 -1	NW SEC 26 TWP 28 RGE 4 W5M BOTTREL WATERCOURSE CULVERT ON PROVINCIAL HIGHWAY 22 NEAR BOTTREL	SOUTHERN REGION CALGARY CT ROCKY VIEW	Alberta Transportation (AIT) CMA28 OLDS-DIDSBURY-THREE	SP 22:16 C1 38.952 TRIBUTARY TO DOGPOUND CREEK	BRIDGE CULV	RV 1960	1 1502.0	9.2		44.4 43.6 12-08-2024			2.7
02380 -1	NW SEC 8 TWP 28 RGE 3 W5M DOGPOUND BEAVERDAM CREEK BRIDGE ON LOCAL ROAD NEAR DOGPOUND	SOUTHERN REGION CALGARY CT ROCKY VIEW	ROCKY VIEW COUNTY UNDEFINED CMA OLDS-DIDSBURY-THREE	PG LOCAL ROAD BEAVERDAM CREEK (WATERCRS-ST)	STANDARD BRIDGE	RV 1956 1956	1 6.1	6.4 6.1	28.0 49.0 62.0	61.1 64.9 25-06-2020			2.4
02381 -1	SE SEC 34 TWP 27 RGE 4 W5M COCHRANE BEAVERDAM CREEK CULVERT ON PROVINCIAL HIGHWAY 22 NEAR COCHRANE	SOUTHERN REGION CALGARY CT ROCKY VIEW	Alberta Transportation (AIT) CMA28 BANFF-KANANASKIS	SPE 22:16 C1 29.650 BEAVERDAM CREEK (WATERCRS-ST)	BRIDGE CULV	RV 1959	1 2134.0	9.9		44.4 53.0 12-08-2024			7.0


		Transportation Infrastructure Management System Bridge Structures Report All 'IN SERVICE' Structures - Sorted By: File Number										2025/03/06	
												Page 76 of 772	
BF	Legal Land Location Structure Name Location Description	Region District Municipality	Managed By CMA Constituency	Span Types Located On Located Over	Structure Type	Usage Yr Built Yr Supstr	No. Spans Pipes Max Span Length Max Pipe Dia	Clear Rdwy Nom Length Skew	Single (t) Semi (t) Train (t)	Stru Suff Insp	Rat. % Rat. % Date	Theor VCL On Meas VCL On	Deck Height Theor VCL Over Meas VCL Over
02383 -1	SW SEC 5 TWP 39 RGE 16 W4M GADSBY WATERCOURSE CULVERT ON LOCAL ROAD NEAR GADSBY	CENTRAL REGION HANNA CT STETTTLER	COUNTY OF STETTTLER NO. 6 UNDEFINED CMA DRUMHELLER-STETTTLER	SP LOCAL ROAD TRIBUTARY TO BIGKNIFE CREEK	BRIDGE CULV	RV 1957	1 2100.0	6.0 0.0			44.4 58.0 15-02-2024		2.8
02385 -1	NW SEC 3 TWP 35 RGE 28 W4M INNISFAIL WATERCOURSE CULVERT ON LOCAL ROAD NEAR INNISFAIL	CENTRAL REGION RED DEER CT RED DEER	RED DEER COUNTY UNDEFINED CMA INNISFAIL-SYLVAN LAKE	FP;FP LOCAL ROAD TRIBUTARY TO RED DEER RIVER	BRIDGE CULV	RV 1956	2 1474.0	8.7 0.0			55.6 58.1 10-11-2021		2.1
02386 -1	SW SEC 17 TWP 40 RGE 16 W4M GADSBY PAINT EARTH C BRIDGE ON LOCAL ROAD NEAR GADSBY	CENTRAL REGION HANNA CT STETTTLER	COUNTY OF STETTTLER NO. 6 UNDEFINED CMA DRUMHELLER-STETTTLER	HC LOCAL ROAD PAINT EARTH CREEK (WATERCRS-ST)	STANDARD BRIDGE	RV 1967 1967	1 8.5	7.3 8.5 30.0	30.1 52.8 75.4	33.3 61.2 16-10-2024			3.7
02387 -1	NW SEC 14 TWP 45 RGE 19 W4M OHATON DRIEDMEAT CREEK BRIDGE ON LOCAL ROAD NEAR OHATON	CENTRAL REGION VERMILION CT CAMROSE	CAMROSE COUNTY UNDEFINED CMA CAMROSE	PG LOCAL ROAD DRIEDMEAT CREEK (WATERCRS-ST)	STANDARD BRIDGE	RV 1954 1954	3 6.1	7.3 18.3	28.0 49.0 62.0	66.7 67.3 10-02-2021			2.7
02388 -1	SE SEC 1 TWP 46 RGE 28 W4M WESTEROSE PIGEON CREEK BRIDGE ON LOCAL ROAD NEAR WESTEROSE	CENTRAL REGION RED DEER CT WETASKIWIN	COUNTY OF WETASKIWIN NO. UNDEFINED CMA MASKWACIS-WETASKIWIN	PG LOCAL ROAD PIGEON LAKE CREEK (WATERCRS-ST)	STANDARD BRIDGE	RV 1960 1960	1 8.5	6.4 8.5	28.0 49.0 62.0	44.4 55.8 06-11-2024			3.0
02389 -1	NW SEC 32 TWP 46 RGE 26 W4M FALUN BIGSTONE CREEK CULVERT ON LOCAL ROAD NEAR FALUN	CENTRAL REGION RED DEER CT WETASKIWIN	COUNTY OF WETASKIWIN NO. UNDEFINED CMA MASKWACIS-WETASKIWIN	SP;SP LOCAL ROAD 2ND ORDER TRIBUTARY TO BIGSTONE CK	BRIDGE CULV	RV 1987	2 3600.0	7.0 0.0			77.8 77.9 15-07-2021		
02391 -1	SW SEC 30 TWP 45 RGE 27 W4M FALUN PIGEON CREEK BRIDGE ON LOCAL ROAD NEAR FALUN	CENTRAL REGION RED DEER CT WETASKIWIN	COUNTY OF WETASKIWIN NO. UNDEFINED CMA MASKWACIS-WETASKIWIN	HC LOCAL ROAD PIGEON LAKE CREEK (WATERCRS-ST)	STANDARD BRIDGE	RV 1965 1965	1 8.5	7.3 8.5 30.0	30.1 52.8 75.4	44.4 64.1 06-11-2024			2.7
02394 -2	NW SEC 12 TWP 36 RGE 6 W5M CAROLINE RAVEN RIVER BRIDGE ON LOCAL ROAD, 2 KM S OF CAROLINE	CENTRAL REGION RED DEER CT CLEARWATER	CLEARWATER COUNTY UNDEFINED CMA RIMBEY-ROCKY MOUNTAIN	SLW LOCAL ROAD RAVEN RIVER (WATERCRS-ST)	STANDARD BRIDGE	RV 2023 2023	3 10.0	8.9 22.0	28.0 49.0 62.0	100.0 84.4 05-06-2023			
02396 -2	SW SEC 27 TWP 53 RGE 27 W4M SPRUCE GROVE DOG CREEK CULVERT ON LOCAL ROAD NEAR SPRUCE GROVE	NORTH CENTRAL REGION STONY PLAIN CT PARKLAND	PARKLAND COUNTY UNDEFINED CMA LAC STE. ANNE-PARKLAND	MP LOCAL ROAD TRIBUTARY TO ATIM CREEK (WATERCRS-ST)	BRIDGE CULV	RV 2006	1 2700.0	7.3 30.0			88.9 85.1 08-06-2021		
02397 -1	SW SEC 23 TWP 53 RGE 27 W4M SPRUCE GROVE ATIM CREEK BRIDGE ON LOCAL ROAD NEAR SPRUCE GROVE	NORTH CENTRAL REGION STONY PLAIN CT PARKLAND	PARKLAND COUNTY UNDEFINED CMA LAC STE. ANNE-PARKLAND	SC LOCAL ROAD ATIM CREEK (WATERCRS-ST)	STANDARD BRIDGE	RV 2001 2001	1 12.0	9.2 12.0	28.0 49.0 62.0	72.2 72.2 03-10-2023			3.6
02400 S-1	NW SEC 29 TWP 52 RGE 24 W4M HIGH LEVEL BRIDGE (B007) NORTH SASKATCHEWAN RIVER BRIDGE ON LOCAL ROAD AT EDMONTON (HIGH LEVEL)	NORTH CENTRAL REGION STONY PLAIN EDMONTON	EDMONTON UNDEFINED CMA EDMONTON-STRATHCONA	DT LOCAL ROAD NORTH SASKATCHEWAN RIVER (WATERCRS-	MAJOR BRIDGE	RV 1913 1913	27 89.4	6.6 773.5			44.4 25.8 08-05-2023		41.8
02401 -1	NW SEC 33 TWP 51 RGE 4 W4M ISLAY VERMILION RIVER BRIDGE ON HIGHWAY 893, 6 KM N OF ISLAY	CENTRAL REGION VERMILION CT VERMILION RIVER	Alberta Transportation (AIT) CMA15 VERMILION-LLOYDMINSTER-	PO 893:04 C1 11.756 VERMILION RIVER (WATERCRS-ST)	MAJOR BRIDGE	RV 1959 1959	2 23.8	7.9 47.6	44.5 60.9 78.8	33.3 45.6 16-10-2024			8.5
02402 -1	SW SEC 28 TWP 29 RGE 28 W4M CROSSFIELD ROSEBUD RIVER CULVERT ON LOCAL ROAD, 16 KM NE OF CROSSFIELD	CENTRAL REGION RED DEER CT MOUNTAIN VIEW	MOUNTAIN VIEW COUNTY UNDEFINED CMA OLDS-DIDSBURY-THREE	AP LOCAL ROAD ROSEBUD RIVER (WATERCRS-ST)	BRIDGE CULV	RV 1987	1 6500.0	11.0 -20.0			77.8 79.2 09-07-2024		7.7
02404 -1	NW SEC 2 TWP 55 RGE 26 W4M ST ALBERT WATERCOURSE CULVERT ON LOCAL ROAD, 18 KM NW OF ST ALBERT	NORTH CENTRAL REGION STONY PLAIN CT STURGEON	STURGEON COUNTY UNDEFINED CMA LAC STE. ANNE-PARKLAND	SPE LOCAL ROAD TRIBUTARY TO STURGEON RIVER	BRIDGE CULV	RV 1969	1 2433.0	7.3 20.0			22.2 47.7 28-05-2024		4.3
02405 -1	NW SEC 34 TWP 45 RGE 1 W5M WESTEROSE BATTLE RIVER CULVERT ON HIGHWAY 771, 8 KM SW OF WESTEROSE	CENTRAL REGION RED DEER CT WETASKIWIN	Alberta Transportation (AIT) CMA17 RIMBEY-ROCKY MOUNTAIN	SPE 771:04 C1 8.998 BATTLE RIVER (WATERCRS-ST)	BRIDGE CULV	RV 1988	1 4920.0	9.4 -5.0			55.6 59.9 09-08-2022		8.3
02406 -1	SW SEC 18 TWP 30 RGE 26 W4M ACME WATERCOURSE BRIDGE ON LOCAL ROAD NEAR ACME	CENTRAL REGION HANNA CT KNEEHILL	KNEEHILL COUNTY UNDEFINED CMA OLDS-DIDSBURY-THREE	PG LOCAL ROAD TRIBUTARY TO LONEPINE CREEK	STANDARD BRIDGE	RV 1952 1952	1 8.5	7.3 8.5	28.0 49.0 62.0	55.6 66.6 28-05-2020			3.4
02407 -1	SW SEC 35 TWP 43 RGE 21 W4M FERINTOSH WATERCOURSE CULVERT ON PROVINCIAL HIGHWAY 21 NEAR FERINTOSH	CENTRAL REGION VERMILION CT CAMROSE	Alberta Transportation (AIT) CMA16 CAMROSE	SP 21:22 C1 12.135 TRIBUTARY TO MEETING CREEK	BRIDGE CULV	RV 1991	1 1810.0	13.3 -52.0			66.7 69.3 10-03-2023		2.6
02408 -1	SW SEC 21 TWP 44 RGE 12 W4M SEDGEWICK IRON CREEK BRIDGE ON LOCAL ROAD NEAR SEDGEWICK CREEK	CENTRAL REGION VERMILION CT FLAGSTAFF	FLAGSTAFF COUNTY UNDEFINED CMA CAMROSE	PG LOCAL ROAD IRON CREEK (WATERCRS-ST)	STANDARD BRIDGE	RV 1959 1959	3 8.5	8.2 25.5 -15.0	28.0 49.0 62.0	38.9 59.0 24-05-2023			4.9
02409 -1	NW SEC 23 TWP 27 RGE 25 W4M BEISEKER ROSEBUD RIVER BRIDGE ON LOCAL ROAD, 12 KM E OF IRRICANA	SOUTHERN REGION CALGARY CT ROCKY VIEW	ROCKY VIEW COUNTY UNDEFINED CMA OLDS-DIDSBURY-THREE	PT, TT LOCAL ROAD ROSEBUD RIVER (WATERCRS-ST)	MAJOR BRIDGE	RV 1942 1942	3 30.5	7.3 42.7	35.7 62.0 72.8	33.3 57.4 07-02-2022			7.5
02409 BXL-2	NW SEC 23 TWP 27 RGE 25 W4M ROSEBUD RIVER BRIDGE ON LOCAL ROAD, 12 KM E OF IRRICANA	SOUTHERN REGION CALGARY CT ROCKY VIEW	ROCKY VIEW COUNTY UNDEFINED CMA OLDS-DIDSBURY-THREE	ROSEBUD RIVER (WATERCRS-ST)	EXTENDED BANK P ROTECTION	1942							
02410 -1	NW SEC 36 TWP 31 RGE 2 W5M DIDSBURY ROSEBUD RIVER BRIDGE ON LOCAL ROAD NEAR DIDSBURY	CENTRAL REGION RED DEER CT MOUNTAIN VIEW	MOUNTAIN VIEW COUNTY UNDEFINED CMA OLDS-DIDSBURY-THREE	SM LOCAL ROAD ROSEBUD RIVER (WATERCRS-ST)	STANDARD BRIDGE	RV 1982 1982	1 11.0	7.6 11.0	28.0 49.0 62.0	66.7 71.1 30-04-2024			2.6

		Transportation Infrastructure Management System										2025/03/06	
		Bridge Structures Report											
		All 'IN SERVICE' Structures - Sorted By: File Number											
													Page 77 of 772
BF	Legal Land Location Structure Name Location Description	Region District Municipality	Managed By CMA Constituency	Span Types Located On Located Over	Structure Type	Usage Yr Built Yr Supstr	No. Spans Pipes Max Span Length Max Pipe Dia	Clear Rdwy Nom Length Skew	Single (t) Semi (t) Train (t)	Stru Suff Insp	Rat. % Rat. % Date	Theor VCL On Meas VCL On	Deck Height Theor VCL Over Meas VCL Over
02411 -1	SE SEC 2 TWP 32 RGE 2 W5M DIDSBURY ROSEBUD RIVER BRIDGE ON LOCAL ROAD NEAR DIDSBURY	CENTRAL REGION RED DEER CT MOUNTAIN VIEW	MOUNTAIN VIEW COUNTY UNDEFINED CMA OLDS-DIDSBURY-THREE	HC LOCAL ROAD ROSEBUD RIVER (WATERCRS-ST)	STANDARD BRIDGE	RV 1964 1964	2 6.1	9.1 12.2	28.0 49.0 65.5	38.9 58.9 04-03-2021			3.0
02413 -2	NW SEC 23 TWP 30 RGE 29 W4M CARSTAIRS ROSEBUD RIVER CULVERT ON LOCAL ROAD, 9 KM NE OF CARSTAIRS	CENTRAL REGION RED DEER CT MOUNTAIN VIEW	MOUNTAIN VIEW COUNTY UNDEFINED CMA OLDS-DIDSBURY-THREE	SP LOCAL ROAD ROSEBUD RIVER (WATERCRS-ST)	BRIDGE CULV	RV 2013	1 4610.0	9.0		88.9 88.0 09-07-2024			
02414 -1	SE SEC 26 TWP 30 RGE 29 W4M CARSTAIRS WATERCOURSE CULVERT ON LOCAL ROAD NEAR CARSTAIRS	CENTRAL REGION RED DEER CT MOUNTAIN VIEW	MOUNTAIN VIEW COUNTY UNDEFINED CMA OLDS-DIDSBURY-THREE	MP LOCAL ROAD DEADRIK CREEK (WATERCRS-ST)	BRIDGE CULV	RV 1997	1 2700.0	7.3 7.0		88.9 84.0 01-06-2021			7.8
02415 -2	NW SEC 6 TWP 55 RGE 20 W4M JOSEPHBURG ASTOTIN CREEK BRIDGE ON LOCAL ROAD, 7 KM E OF JOSEPHBURG	NORTH CENTRAL REGION STONY PLAIN CT STRATHCONA	STRATHCONA COUNTY UNDEFINED CMA FORT SASKATCHEWAN-	SLW LOCAL ROAD ASTOTIN CREEK (WATERCRS-ST)	STANDARD BRIDGE	RV 2023 2023	1 8.0	8.9 8.0	28.0 49.0 62.0	100.0 87.6 12-10-2023			
02416 -1	SW SEC 15 TWP 20 RGE 1 W5M OKOTOKS SPRING CREEK CULVERT ON LOCAL ROAD NEAR OKOTOKS	SOUTHERN REGION CALGARY CT FOOTHILLS	FOOTHILLS COUNTY UNDEFINED CMA HIGHWOOD	SPE LOCAL ROAD SPRING CREEK (WATERCRS-ST)	BRIDGE CULV	RV 1981	1 2743.0	7.0		55.6 67.8 18-01-2016			4.3
02417 -2	NW SEC 10 TWP 20 RGE 1 W5M OKOTOKS SPRING CREEK CULVERT ON LOCAL ROAD NEAR OKOTOKS	SOUTHERN REGION CALGARY CT FOOTHILLS	FOOTHILLS COUNTY UNDEFINED CMA HIGHWOOD	MP;MP LOCAL ROAD SPRING CREEK (WATERCRS-ST)	BRIDGE CULV	RV 2008	2 2200.0	9.0 45.0		100.0 86.8 29-11-2019			3.3
02418 -1	SE SEC 8 TWP 20 RGE 2 W5M BLACK DIAMON WATERCOURSE CULVERT ON LOCAL ROAD NEAR BLACREEK DIAMON	SOUTHERN REGION CALGARY DIAMOND VALLEY	BLACK DIAMOND UNDEFINED CMA HIGHWOOD	SPE LOCAL ROAD TRIBUTARY TO SHEEP RIVER (WATERCRS-	BRIDGE CULV	RV 1969	1 2134.0	6.6 -40.0		44.4 44.7 04-12-2020			5.2
02419 -1	NE SEC 34 TWP 4 RGE 29 W4M PINCHER CREEK FOOTHILL CREEK BRIDGE ON LOCAL ROAD NEAR PINCHER CREE	SOUTHERN REGION LETHBRIDGE MD PINCHER CREEK	M.D. OF PINCHER CREEK NO. UNDEFINED CMA LIVINGSTONE-MACLEOD	HC LOCAL ROAD FOOTHILL CREEK (WATERCRS-ST)	STANDARD BRIDGE	RV 1965 1965	3 6.1	7.3 18.3	28.0 49.0 65.5	44.4 62.9 14-05-2024			3.7
02420 -2	SE SEC 15 TWP 46 RGE 28 W4M MA-ME-O BCH PIGEON CREEK CULVERT ON PROVINCIAL HIGHWAY 13A NEAR MA-ME-O BCH	CENTRAL REGION RED DEER PIGEON LAKE #138A	Alberta Transportation (AIT) CMA17 MASKWACIS-WETASKIWIN	MP 13A:06 C1 0.586 PIGEON LAKE CREEK (WATERCRS-ST)	BRIDGE CULV	RV 1996	1 3000.0	10.5 13.0		55.6 63.9 29-01-2024			3.6
02421 -1	NE SEC 3 TWP 39 RGE 12 W4M ALLIANCE BATTLE RIVER BRIDGE ON LOCAL ROAD, 15 KM SE OF ALLIANCE	CENTRAL REGION HANNA CT PAINTEARTH	FLAGSTAFF COUNTY UNDEFINED CMA DRUMHELLER-STETTLER	TH, TT LOCAL ROAD BATTLE RIVER (WATERCRS-ST)	MAJOR BRIDGE	RV 1950 1950	2 45.7	6.7 53.7 0.0	30.2 47.2 67.0	55.6 60.4 05-12-2021	6.1		2.6
02423 -1	NW SEC 9 TWP 30 RGE 4 W5M CREMONA SPRING CREEK BRIDGE ON LOCAL ROAD NEAR CREMONA	CENTRAL REGION RED DEER CT MOUNTAIN VIEW	MOUNTAIN VIEW COUNTY UNDEFINED CMA RIMBEY-ROCKY MOUNTAIN	HC LOCAL ROAD TRIBUTARY TO LITTLE RED DEER RIVER	STANDARD BRIDGE	RV 1970 1970	1 8.5	8.2 8.5	30.1 52.8 75.4	50.0 65.8 25-06-2020			2.4
02424 -1	SE SEC 14 TWP 27 RGE 1 W5M AIRDRIE NOSE CREEK BRIDGE ON LOCAL ROAD NEAR AIRDRIE	SOUTHERN REGION CALGARY AIRDRIE	AIRDRIE UNDEFINED CMA AIRDRIE-EAST	HH LOCAL ROAD NOSE CREEK (WATERCRS-ST)	STANDARD BRIDGE	RV 1962 1962	3 6.1	7.3 18.3	28.0 49.0 62.5	33.3 53.7 14-03-2024			3.0
02427 -1	SW SEC 31 TWP 49 RGE 14 W4M BRUCE VERMILION RIVER BRIDGE ON PROVINCIAL HIGHWAY 857 NEAR BRUCE	CENTRAL REGION VERMILION CT BEAVER	Alberta Transportation (AIT) CMA14 CAMROSE	HC 857:02 C1 10.562 VERMILION RIVER (WATERCRS-ST)	STANDARD BRIDGE	RV 1964 1964	3 8.5	9.1 25.5	30.1 52.8 75.4	38.9 52.1 05-05-2021			5.5
02428 -1	SE SEC 10 TWP 53 RGE 24 W4M 112AVE / CAPILANO GRADE SEPARATION (B139) 112 AVENUE OVER WAYNE GRETZKY DRIVE GRADE SEPARATION AT EDMONTON	NORTH CENTRAL REGION STONY PLAIN EDMONTON	EDMONTON UNDEFINED CMA EDMONTON-HIGHLANDS-	FC LOCAL ROAD LOCAL ROAD	MAJOR BRIDGE	GS 1972 1972	3 33.5	25.6 60.3 16.0		33.3 34.5 25-07-2024			7.3
02430 -1	SE SEC 18 TWP 36 RGE 1 W5M MARKERVILLE MEDICINE RIVER BRIDGE ON HIGHWAY 54, 8 KM SW OF MARKERVILLE	CENTRAL REGION RED DEER CT RED DEER	Alberta Transportation (AIT) CMA18 INNISFAIL-SYLVAN LAKE	PO 54:08 C1 12.865 MEDICINE RIVER (WATERCRS-ST)	MAJOR BRIDGE	RV 1963 1963	3 24.4	9.1 72.6 30.0	42.4 49.4 64.3	33.3 35.2 26-11-2023			10.4
02431 -1	SE SEC 5 TWP 37 RGE 28 W4M PENHOLD RED DEER RIVER BRIDGE ON HIGHWAY 592, 6 KM W OF PENHOLD	CENTRAL REGION RED DEER CT RED DEER	Alberta Transportation (AIT) CMA19 INNISFAIL-SYLVAN LAKE	VF, RD 592:02 C1 8.818 RED DEER RIVER (WATERCRS-ST)	MAJOR BRIDGE	RV 1908 1976	5 38.7	8.5 137.5	28.0 49.0 62.0	44.4 48.6 15-05-2022			12.2
02432 -2	SW SEC 25 TWP 33 RGE 25 W4M TROCHU THREEHILLS CREEK BRIDGE ON LOCAL ROAD, 18 KM NW OF TROCHU	CENTRAL REGION HANNA CT KNEEHILL	KNEEHILL COUNTY CMA20 OLDS-DIDSBURY-THREE	PB LOCAL ROAD THREEHILLS CREEK (WATERCRS-ST)	MAJOR BRIDGE	RV 2020 2020	1 18.0	7.7 18.0	28.0 49.0 62.0	100.0 83.7 09-06-2021			
02433 -2	SW SEC 29 TWP 33 RGE 26 W4M WIMBORNE KNEEHILLS CREEK BRIDGE ON LOCAL ROAD, 6 KM W OF WIMBORNE	CENTRAL REGION HANNA CT KNEEHILL	KNEEHILL COUNTY UNDEFINED CMA OLDS-DIDSBURY-THREE	SL LOCAL ROAD KNEEHILLS CREEK (WATERCRS-ST)	STANDARD BRIDGE	RV 2020 2020	1 12.0	8.3 12.0		100.0 85.8 27-05-2021			
02435 -2	SE SEC 13 TWP 34 RGE 27 W4M BOWDEN KNEEHILLS CREEK BRIDGE ON HWY 587, 23 KM E OF BOWDEN	CENTRAL REGION RED DEER CT RED DEER	Alberta Transportation (AIT) CMA19 INNISFAIL-SYLVAN LAKE	SL 587:04 C1 7.884 KNEEHILLS CREEK (WATERCRS-ST)	STANDARD BRIDGE	RV 2016 2016	1 14.0	8.0 14.0 30.0	28.0 49.0 62.0	88.9 80.6 03-08-2021			
02436 -1	NW SEC 12 TWP 24 RGE 1 W5M CUSHING BRIDGE 17 AVENUE SOUTH OVER BOW RIVER IN CALGARY	SOUTHERN REGION CALGARY CALGARY	CALGARY UNDEFINED CMA CALGARY-BUFFALO	WG LOCAL ROAD BOW RIVER (WATERCRS-ST)	MAJOR BRIDGE	RV 1964 1964	5 52.4	15.8 150.4 -15.0					9.1
02439 -2	SE SEC 3 TWP 41 RGE 17 W4M GADSBY BIGKNIFE CREEK BRIDGE ON LOCAL ROAD NEAR GADSBY	CENTRAL REGION HANNA CT STETTLER	COUNTY OF STETTLER NO. 6 UNDEFINED CMA DRUMHELLER-STETTLER	SL LOCAL ROAD BIGKNIFE CREEK (WATERCRS-ST)	STANDARD BRIDGE	RV 2009 2009	2 14.0	8.9 28.0 30.0		83.3 74.7 04-10-2024			


		Transportation Infrastructure Management System										2025/03/06			
		Bridge Structures Report													
		All 'IN SERVICE' Structures - Sorted By: File Number													
														Page 78 of 772	
BF	Legal Land Location Structure Name Location Description	Region District Municipality	Managed By CMA Constituency	Span Types Located On Located Over	Structure Type	Usage Yr Built Yr Supstr	No. Spans Pipes Max Span Length Max Pipe Dia	Clear Rdwy Nom Length Skew	Single (t) Semi (t) Train (t)	Stru Suff Insp	Rat. % Rat. % Date	Theor VCL On Meas VCL On	Deck Height Theor VCL Over Meas VCL Over		
02440 -1	SE SEC 29 TWP 41 RGE 17 W4M DONALDA MEETING CREEK BRIDGE ON LOCAL ROAD, 13 KM SE OF DONALDA	CENTRAL REGION HANNA CT STETTLER	COUNTY OF STETTLER NO. 6 UNDEFINED CMA DRUMHELLER-STETTLER	PA LOCAL ROAD MEETING CREEK (WATERCRS-ST)	STANDARD BRIDGE	RV 1952 1952	3 8.5	6.4 20.7 0.0			44.4 38.2 04-10-2024		7.0		
02443 -1	SW SEC 9 TWP 6 RGE 19 W4M STIRLING KIPP COULEE CULVERT ON LOCAL ROAD, 5 KM S OF STIRLING	SOUTHERN REGION LETHBRIDGE CT WARNER	COUNTY OF WARNER NO. 5 UNDEFINED CMA TABER-WARNER	SP LOCAL ROAD KIPP COULEE (WATERCRS-ST)	BRIDGE CULV	RV 1988	1 3400.0	8.0 20.0			55.6 66.1 06-04-2020		6.0		
02444 -1	NW SEC 22 TWP 6 RGE 20 W4M RAYMOND WATERCOURSE CULVERT ON LOCAL ROAD NEAR RAYMOND	SOUTHERN REGION LETHBRIDGE CT WARNER	COUNTY OF WARNER NO. 5 UNDEFINED CMA TABER-WARNER	RPP LOCAL ROAD TRIBUTARY TO ETZIKOM COULEE	BRIDGE CULV	RV 1974	1 2121.0	7.6 10.0			66.7 68.3 22-03-2022		2.4		
02445 -1	NW SEC 15 TWP 6 RGE 21 W4M WELLING NINE MILE CO CULVERT ON LOCAL ROAD NEAR WELLING	SOUTHERN REGION LETHBRIDGE CT WARNER	COUNTY OF WARNER NO. 5 UNDEFINED CMA TABER-WARNER	SPE LOCAL ROAD NINE MILE COULEE (WATERCRS-ST)	BRIDGE CULV	RV 1963	1 2135.0	8.0			66.7 63.6 22-03-2022		3.3		
02446 -1	NW SEC 26 TWP 6 RGE 21 W4M WELLING NINE MILE CO CULVERT ON LOCAL ROAD NEAR WELLING	SOUTHERN REGION LETHBRIDGE CT WARNER	COUNTY OF WARNER NO. 5 UNDEFINED CMA TABER-WARNER	SPE LOCAL ROAD NINE MILE COULEE (WATERCRS-ST)	BRIDGE CULV	RV 1960	1 2134.0	7.3 30.0			77.8 73.3 22-03-2022		4.0		
02451 -3	SW SEC 5 TWP 35 RGE 28 W4M INNISFAIL WATERCOURSE CULVERT ON LOCAL ROAD, 8 KM SW OF INNISFAIL	CENTRAL REGION RED DEER CT RED DEER	RED DEER COUNTY UNDEFINED CMA INNISFAIL-SYLVAN LAKE	MP:MP LOCAL ROAD 2ND ORDER TRIBUTARY TO RED DEER RIVER	BRIDGE CULV	RV 2017	2 1600.0	9.0 0.0			55.6 54.2 25-01-2023				
02452 -1	SE SEC 3 TWP 43 RGE 23 W4M PONOKA WATERCOURSE CULVERT ON PROVINCIAL HIGHWAY 53 NEAR PONOKA	CENTRAL REGION RED DEER CT PONOKA	Alberta Transportation (AIT) CMA17 LACOMBE-PONOKA	SPE 53:08 C1 27.505 2ND ORDER TRIBUTARY TO BATTLE RIVER	BRIDGE CULV	RV 1954	1 1813.0	8.3 -35.0			66.7 62.0 21-10-2024		2.7		
02453 -1	SW SEC 19 TWP 43 RGE 20 W4M FERINTOSH MEETING CREEK BRIDGE ON LOCAL ROAD NEAR FERINTOSH	CENTRAL REGION VERMILION CT CAMROSE	CAMROSE COUNTY UNDEFINED CMA CAMROSE	HC LOCAL ROAD MEETING CREEK (WATERCRS-ST)	STANDARD BRIDGE	RV 1971 1971	1 6.1	7.3 6.1	28.0 49.0 65.5		50.0 63.9 10-02-2021		2.4		
02455 -1	NW SEC 34 TWP 43 RGE 21 W4M FERINTOSH MEETING CREEK BRIDGE ON LOCAL ROAD NEAR FERINTOSH	CENTRAL REGION VERMILION CT CAMROSE	CAMROSE COUNTY UNDEFINED CMA CAMROSE	SM LOCAL ROAD MEETING CREEK (WATERCRS-ST)	STANDARD BRIDGE	RV 1979 1979	1 10.0	8.8 10.0	28.0 49.0 62.0		72.2 71.3 13-05-2021		2.1		
02456 -2	SW SEC 18 TWP 41 RGE 26 W4M LACOMBE WHELP BROOK CULVERT ON LOCAL ROAD, 6km N OF LACOMBE	CENTRAL REGION RED DEER CT LACOMBE	LACOMBE COUNTY UNDEFINED CMA LACOMBE-PONOKA	MP:MP LOCAL ROAD WHELP BROOK (WATERCRS-ST)	BRIDGE CULV	RV 2011	2 2200.0	9.4 30.0			55.6 72.5 15-10-2020				
02457 -2	NW SEC 1 TWP 30 RGE 4 W5M CREMONA WATERCOURSE CULVERT ON LOCAL ROAD, 5 KM E OF CREMONA	CENTRAL REGION RED DEER CT MOUNTAIN VIEW	MOUNTAIN VIEW COUNTY UNDEFINED CMA OLDS-DIDSBURY-THREE	MP LOCAL ROAD TRIBUTARY TO DOGPOUND CREEK	BRIDGE CULV	RV 2019	1 2400.0	7.0 10.0			100.0 91.4 08-05-2024				
02458 -1	SW SEC 5 TWP 38 RGE 26 W4M RED DEER TRIBUTARY TO PIPER CREEK CULVERT ON HIGHWAY 595, 4 KM E OF RED DEER	CENTRAL REGION RED DEER CT RED DEER	Alberta Transportation (AIT) CMA19 INNISFAIL-SYLVAN LAKE	MP 595:02 C1 3.574 TRIBUTARY TO PIPER CREEK (WATERCRS-	BRIDGE CULV	RV 2001	1 2200.0	12.1			88.9 78.3 15-11-2024		4.0		
02461 -1	NW SEC 31 TWP 56 RGE 17 W4M ANDREW LIMESTONE CREEK BRIDGE ON LOCAL ROAD NEAR ANDREW	CENTRAL REGION VERMILION CT LAMONT	LAMONT COUNTY UNDEFINED CMA FORT SASKATCHEWAN-	PG LOCAL ROAD LIMESTONE CREEK (WATERCRS-ST)	STANDARD BRIDGE	RV 1959 1959	2 6.1	7.3 12.2	28.0 49.0 62.0		50.0 64.6 15-12-2022		1.8		
02462 -1	SE SEC 8 TWP 2 RGE 25 W4M CARDSTON AETNA CREEK CULVERT ON LOCAL ROAD NEAR CARDSTON	SOUTHERN REGION LETHBRIDGE CT CARDSTON	CARDSTON COUNTY UNDEFINED CMA CARDSTON-SIKSIKA	SP LOCAL ROAD AETNA CREEK (WATERCRS-ST)	BRIDGE CULV	RV 1981	1 2450.0	7.2			22.2 43.8 06-11-2024		7.0		
02463 -2	SE SEC 27 TWP 10 RGE 28 W4M GRANUM KYISKAP CREEK CULVERT ON LOCAL ROAD, 16 KM SW OF GRANUM	SOUTHERN REGION LETHBRIDGE MD WILLOW CREEK	M.D. OF WILLOW CREEK NO. UNDEFINED CMA LIVINGSTONE-MACLEOD	SP LOCAL ROAD KYISKAP CREEK (WATERCRS-ST)	BRIDGE CULV	RV 2021	1 3300.0	8.0 -32.0			100.0 82.8 17-02-2021				
02464 -1	SE SEC 4 TWP 11 RGE 27 W4M GRANUM WATERCOURSE BRIDGE ON LOCAL ROAD NEAR GRANUM	SOUTHERN REGION LETHBRIDGE MD WILLOW CREEK	M.D. OF WILLOW CREEK NO. UNDEFINED CMA LIVINGSTONE-MACLEOD	VS LOCAL ROAD TRIBUTARY TO KYISKAP CREEK (WATERCRS-	STANDARD BRIDGE	RV 1976 1976	1 7.6	7.6 7.6	28.0 49.0 62.0		72.2 71.2 01-11-2024		2.7		
02465 -1	SW SEC 28 TWP 10 RGE 27 W4M GRANUM KYISKAP CREEK BRIDGE ON LOCAL ROAD NEAR GRANUM	SOUTHERN REGION LETHBRIDGE MD WILLOW CREEK	M.D. OF WILLOW CREEK NO. UNDEFINED CMA LIVINGSTONE-MACLEOD	HC LOCAL ROAD KYISKAP CREEK (WATERCRS-ST)	STANDARD BRIDGE	RV 1968 1968	1 8.5	7.3 8.5	30.1 52.8 75.4		38.9 62.7 20-01-2020		2.1		
02466 -1	SE SEC 29 TWP 10 RGE 27 W4M GRANUM KYISKAP CREEK BRIDGE ON LOCAL ROAD NEAR GRANUM	SOUTHERN REGION LETHBRIDGE MD WILLOW CREEK	M.D. OF WILLOW CREEK NO. UNDEFINED CMA LIVINGSTONE-MACLEOD	PG LOCAL ROAD KYISKAP CREEK (WATERCRS-ST)	STANDARD BRIDGE	RV 1954 1954	1 8.5	7.3 8.5	28.0 49.0 62.0		61.1 64.4 06-11-2024		2.7		
02468 -1	NE SEC 23 TWP 51 RGE 11 W4M INNISFREE BIRCH CREEK BRIDGE ON LOCAL ROAD NEAR INNISFREE	CENTRAL REGION VERMILION CT MINBURN	COUNTY OF MINBURN NO. 27 UNDEFINED CMA FORT SASKATCHEWAN-	HC LOCAL ROAD BIRCH CREEK (WATERCRS-ST)	STANDARD BRIDGE	RV 1962 1962	1 6.1	7.3 6.1	28.0 49.0 65.5		50.0 56.8 22-09-2023		4.0		
02473 -1	SW SEC 19 TWP 11 RGE 10 W4M BOW ISLAND IRRIGATION WATERCOURSE CULVERT ON LOCAL ROAD NEAR BOW ISLAND	SOUTHERN REGION LETHBRIDGE CT FORTY MILE	COUNTY OF FORTY MILE NO. UNDEFINED CMA TABER-WARNER	SP LOCAL ROAD TRIBUTARY TO SOUTH SASKATCHEWAN	BRIDGE CULV	RV 1998	1 2740.0	8.6 30.0			66.7 79.7 25-03-2021		17.2		
02474 -1	SE SEC 3 TWP 31 RGE 1 W5M DIDSBURY ROSEBUD RIVER BRIDGE ON LOCAL ROAD NEAR DIDSBURY	CENTRAL REGION RED DEER CT MOUNTAIN VIEW	MOUNTAIN VIEW COUNTY UNDEFINED CMA OLDS-DIDSBURY-THREE	HC LOCAL ROAD ROSEBUD RIVER (WATERCRS-ST)	STANDARD BRIDGE	RV 1962 1962	3 8.5	8.3 25.5	30.1 52.8 75.4		38.9 58.9 30-04-2024		6.1		


		<div>Transportation Infrastructure Management System</div> <div>Bridge Structures Report</div> <div>All 'IN SERVICE' Structures - Sorted By: File Number</div>										2025/03/06	
												Page 79 of 772	
BF	Legal Land Location Structure Name Location Description	Region District Municipality	Managed By CMA Constituency	Span Types Located On Located Over	Structure Type	Usage Yr Built Yr Supstr	No. Spans Pipes Max Span Length Max Pipe Dia	Clear Rdwy Nom Length Skew	Single (t) Semi (t) Train (t)	Stru Suff Insp	Rat. % Rat. % Date	Theor VCL On Meas VCL On	Deck Height Theor VCL Over Meas VCL Over
02475 -1	NE SEC 22 TWP 31 RGE 24 W4M THREE HILLS THREEHILLS CREEK CULVERT ON LOCAL ROAD, 3 KM SW OF THREE HILLS	CENTRAL REGION HANNA CT KNEEHILL	KNEEHILL COUNTY UNDEFINED CMA OLDS-DIDSBURY-THREE	SP LOCAL ROAD THREEHILLS CREEK (WATERCRS-ST)	BRIDGE CULV	RV 1993	1 6160.0	10.0 9.0			77.8 76.4 25-05-2023		7.8
02476 -2	SW SEC 33 TWP 46 RGE 25 W4M MILLET BIGSTONE CREEK BRIDGE ON LOCAL ROAD NEAR MILLET	CENTRAL REGION RED DEER CT WETASKIWIN	COUNTY OF WETASKIWIN NO. UNDEFINED CMA MASKWACIS-WETASKIWIN	SL LOCAL ROAD BIGSTONE CREEK (WATERCRS-ST)	STANDARD BRIDGE	RV 2010 2010	1 10.0	8.9 10.0 0.0			88.9 81.1 14-10-2020		
02477 -1	SE SEC 5 TWP 6 RGE 21 W4M MAGRATH NINE MILE COULEE CULVERT ON LOCAL ROAD, 6 KM NE OF MCGRATH	SOUTHERN REGION LETHBRIDGE CT CARDSTON	CARDSTON COUNTY UNDEFINED CMA CARDSTON-SIKSIKA	MP LOCAL ROAD NINE MILE COULEE (WATERCRS-ST)	BRIDGE CULV	RV 1998	1 2300.0	9.0 -25.0			44.4 56.3 07-11-2024		3.4
02479 -1	SW SEC 1 TWP 52 RGE 15 W4M VEGREVILLE WASKWEI CREEK BRIDGE ON LOCAL ROAD NEAR VEGREVILLE	CENTRAL REGION VERMILION CT MINBURN	COUNTY OF MINBURN NO. 27 UNDEFINED CMA FORT SASKATCHEWAN-	HC LOCAL ROAD WASKWEI CREEK (WATERCRS-ST)	STANDARD BRIDGE	RV 1967 1967	1 6.1	7.3 6.1 0.0	28.0 49.0 65.5		50.0 63.4 06-09-2023		3.0
02481 -1	SE SEC 10 TWP 43 RGE 28 W4M PONOKA WATERCOURSE CULVERT ON LOCAL ROAD NEAR PONOKA	CENTRAL REGION RED DEER CT PONOKA	PONOKA COUNTY UNDEFINED CMA LACOMBE-PONOKA	MP;MP LOCAL ROAD TRIBUTARY TO BATTLE RIVER (WATERCRS-	BRIDGE CULV	RV 1987	2 1600.0	6.1			66.7 64.9 04-12-2020		
02482 -2	NW SEC 6 TWP 48 RGE 23 W4M MILLET WATERCOURSE CULVERT ON LOCAL ROAD NEAR MILLET	CENTRAL REGION RED DEER CT WETASKIWIN	COUNTY OF WETASKIWIN NO. UNDEFINED CMA MASKWACIS-WETASKIWIN	SSP LOCAL ROAD TRIBUTARY TO COAL LAKE (WATERCRS-ST)	BRIDGE CULV	RV 2013	1 1800.0	8.5			33.3 36.4 28-10-2024		
02485 -1	SW SEC 18 TWP 47 RGE 26 W4M WESTEROSE PIPESTONE CREEK BRIDGE ON LOCAL ROAD NEAR WESTEROSE	CENTRAL REGION RED DEER CT WETASKIWIN	COUNTY OF WETASKIWIN NO. UNDEFINED CMA MASKWACIS-WETASKIWIN	PG LOCAL ROAD PIPESTONE CREEK (WATERCRS-ST)	STANDARD BRIDGE	RV 1955 1955	3 6.1	7.3 18.3 0.0	28.0 49.0 62.0		38.9 55.7 15-07-2021		4.0
02487 -1	NW SEC 8 TWP 20 RGE 2 W5M DIAMOND VALLEY SHEEP RIVER BRIDGE ON HWY 22, AT DIAMOND VALLEY	SOUTHERN REGION CALGARY CT FOOTHILLS	Alberta Transportation (AIT) CMA27 HIGHWOOD	CX 22:12 C1 18.638 SHEEP RIVER (WATERCRS-ST)	MAJOR BRIDGE	RV 1962 1962	3 21.3	11.0 54.9	33.0 49.0 61.9		61.1 53.8 19-08-2024		5.2
02487 BXR-2	NW SEC 8 TWP 20 RGE 2 W5M DIAMOND VALLEY SHEEP RIVER BRIDGE ON HWY 22, AT DIAMOND VALLEY	SOUTHERN REGION CALGARY CT FOOTHILLS	Alberta Transportation (AIT) CMA27 HIGHWOOD	SHEEP RIVER (WATERCRS-ST)	EXTENDED BANK P ROTECTION	1962							
02488 -1	NW SEC 26 TWP 7 RGE 2 W5M LUNDBRECK CROWSNEST RIVER BRIDGE ON LOCAL ROAD, 1 KM N OF LUNDBRECREEK	SOUTHERN REGION LETHBRIDGE MD PINCHER CREEK	M.D. OF PINCHER CREEK NO. UNDEFINED CMA LIVINGSTONE-MACLEOD	PT LOCAL ROAD CROWSNEST RIVER (WATERCRS-ST)	MAJOR BRIDGE	RV 1927 1927	1 24.4	4.9 24.4	16.1 25.7 34.3		22.2 30.7 10-06-2022		5.0
02489 -1	SW SEC 18 TWP 50 RGE 8 W4M MANNVILLE WATERCOURSE CULVERT ON PROVINCIAL HIGHWAY 881 NEAR MANNVILLE	CENTRAL REGION VERMILION CT MINBURN	Alberta Transportation (AIT) CMA15 FORT SASKATCHEWAN-	SP 881:06 C1 16.621 TRIBUTARY TO VERMILION RIVER	BRIDGE CULV	RV 1959	1 2120.0	9.8 0.0			55.6 52.6 04-05-2021		11.6
02491 -2	SE SEC 26 TWP 19 RGE 27 W4M BLACKIE WATERCOURSE CULVERT ON LOCAL ROAD NEAR BLACKIE	SOUTHERN REGION CALGARY CT FOOTHILLS	FOOTHILLS COUNTY UNDEFINED CMA LIVINGSTONE-MACLEOD	MP;MP LOCAL ROAD 2ND ORDER TRIBUTARY TO FRANK LAKE	BRIDGE CULV	RV 2004	2 1400.0	8.6					
02492 -2	NW SEC 13 TWP 45 RGE 19 W4M OHATON DRIEDMEAT CREEK BRIDGE ON LOCAL ROAD, 10 KM S OF OHATON	CENTRAL REGION VERMILION CT CAMROSE	CAMROSE COUNTY UNDEFINED CMA CAMROSE	SP LOCAL ROAD DRIEDMEAT CREEK (WATERCRS-ST)	BRIDGE CULV	RV 2001	1 5540.0	8.0			77.8 78.1 21-09-2022		6.2
02493 -1	NW SEC 22 TWP 54 RGE 13 W4M TWO HILLS VERMILION RIVER BRIDGE ON LOCAL ROAD NEAR TWO HILLS	CENTRAL REGION VERMILION CT TWO HILLS	COUNTY OF TWO HILLS NO. UNDEFINED CMA FORT SASKATCHEWAN-	HH LOCAL ROAD VERMILION RIVER (WATERCRS-ST)	STANDARD BRIDGE	RV 1962 1962	3 8.5	7.3 25.5 0.0	28.0 49.0 67.2		33.3 58.1 12-04-2024		3.7
02494 -1	SE SEC 15 TWP 56 RGE 16 W4M ANDREW WHITFORD CREEK BRIDGE ON LOCAL ROAD NEAR ANDREW	CENTRAL REGION VERMILION CT LAMONT	LAMONT COUNTY UNDEFINED CMA FORT SASKATCHEWAN-	PG LOCAL ROAD WHITFORD CREEK (WATERCRS-ST)	STANDARD BRIDGE	RV 1954 1954	1 8.5	6.4 8.5 0.0	28.0 49.0 62.0		61.1 63.9 06-11-2023		2.1
02495 -1	SE SEC 27 TWP 43 RGE 23 W4M PONOKA WATERCOURSE BRIDGE ON LOCAL ROAD NEAR PONOKA	CENTRAL REGION RED DEER CT PONOKA	PONOKA COUNTY UNDEFINED CMA LACOMBE-PONOKA	HC LOCAL ROAD TRIBUTARY TO BATTLE RIVER (WATERCRS-	STANDARD BRIDGE	RV 1966 1966	1 6.1	7.3 6.1	28.0 49.0 65.5		61.1 71.2 10-11-2020		2.1
02497 -1	NE SEC 28 TWP 4 RGE 28 W4M HILLSPRING WATERCOURSE CULVERT ON LOCAL ROAD NEAR HILLSPRING	SOUTHERN REGION LETHBRIDGE MD PINCHER CREEK	M.D. OF PINCHER CREEK NO. UNDEFINED CMA LIVINGSTONE-MACLEOD	SP LOCAL ROAD TRIBUTARY TO WATERTON RIVER	BRIDGE CULV	RV 1983	1 2750.0	8.0			66.7 65.6 13-10-2021		5.8
02498 -1	SW SEC 36 TWP 9 RGE 26 W4M FORT MACLEOD LNI IRRIGATION CANAL BRIDGE ON LOCAL ROAD NEAR FORT MACLEOD	SOUTHERN REGION LETHBRIDGE MD WILLOW CREEK	Alberta Transportation (AIT) UNDEFINED CMA LIVINGSTONE-MACLEOD	TT LOCAL ROAD LNI - IRRIGATION C (WATERCRS-IC)	STANDARD BRIDGE	IC 1987 1987	4 8.3	6.4 33.2	41.7 71.2 101.7		72.2 81.3 20-06-2023		3.4
02499 -2	NW SEC 29 TWP 41 RGE 26 W4M MORNINGSIDE WHELP BROOK CULVERT ON LOCAL ROAD, 8 KM SW OF MORNINGSIDE	CENTRAL REGION RED DEER CT LACOMBE	LACOMBE COUNTY UNDEFINED CMA LACOMBE-PONOKA	MP;MP LOCAL ROAD WHELP BROOK (WATERCRS-ST)	BRIDGE CULV	RV 2024	2 2700.0	8.0			100.0 97.5 05-12-2024		
06501 -1	NW SEC 11 TWP 41 RGE 17 W4M GADSBY BIGKNIFE CREEK BRIDGE ON LOCAL ROAD NEAR GADSBY	CENTRAL REGION HANNA CT STETTTLER	COUNTY OF STETTTLER NO. 6 UNDEFINED CMA DRUMHELLER-STETTTLER	HC LOCAL ROAD BIGKNIFE CREEK (WATERCRS-ST)	STANDARD BRIDGE	RV 1965 1965	3 8.5	7.3 25.5	30.1 52.8 75.4		50.0 65.1 08-09-2021		5.5
06502 -2	NW SEC 7 TWP 29 RGE 28 W4M CROSSFIELD WATERCOURSE CULVERT ON LOCAL ROAD, 13 KM NE OF CROSSFIELD	SOUTHERN REGION CALGARY CT ROCKY VIEW	ROCKY VIEW COUNTY UNDEFINED CMA OLDS-DIDSBURY-THREE	SSP LOCAL ROAD TRIBUTARY TO CARSTAIRS CREEK	BRIDGE CULV	RV 2024	1 1830.0	7.7 0.0			100.0 95.3 09-07-2024		


<div><div><div><div><div><div></div></div><div>Alberta</div></div><div>Transportation</div></div></div></div>		<div>Transportation Infrastructure Management System</div> <div>Bridge Structures Report</div> <div>All 'IN SERVICE' Structures - Sorted By: File Number</div>										2025/03/06	
												Page 80 of 772	
BF	Legal Land Location Structure Name Location Description	Region District Municipality	Managed By CMA Constituency	Span Types Located On Located Over	Structure Type	Usage Yr Built Yr Supstr	No. Spans Pipes Max Span Length Max Pipe Dia	Clear Rdwy Nom Length Skew	Single (t) Semi (t) Train (t)	Stru Suff Insp	Rat. % Rat. % Date	Theor VCL On Meas VCL On	Deck Height Theor VCL Over Meas VCL Over
06503 -1	NE SEC 22 TWP 58 RGE 20 W4M RADWAY NAMEPI CREEK BRIDGE ON LOCAL ROAD, 9 KM SE OF RADWAY	NORTH CENTRAL REGION ATHABASCA CT THORHILD	Unknown Private Organization or UNDEFINED CMA ATHABASCA-BARRHEAD-	TT LOCAL ROAD TRIBUTARY TO NAMEPI CREEK (WATERCRS-	STANDARD BRIDGE	RV 1975 1975	2 6.1	6.1 12.2 30.0	41.7 73.0 104.3	22.2 44.0 13-11-2019			4.3
06504 -1	SW SEC 24 TWP 5 RGE 29 W4M PINCHER CREEK WATERCOURSE CULVERT ON LOCAL ROAD NEAR PINCHER CREEK	SOUTHERN REGION LETHBRIDGE MD PINCHER CREEK	M.D. OF PINCHER CREEK NO. UNDEFINED CMA LIVINGSTONE-MACLEOD	MP LOCAL ROAD TRIBUTARY TO FOOTHILL CK (WATERCRS-ST)	BRIDGE CULV	RV 2005	1 1800.0	8.0		77.8 72.2 01-09-2020			2.2
06505 -1	SW SEC 14 TWP 5 RGE 29 W4M PINCHER CREE WATERCOURSE CULVERT ON LOCAL ROAD NEAR PINCHER CREE	SOUTHERN REGION LETHBRIDGE MD PINCHER CREEK	M.D. OF PINCHER CREEK NO. UNDEFINED CMA LIVINGSTONE-MACLEOD	MP LOCAL ROAD TRIBUTARY TO FOOTHILLS CREEK	BRIDGE CULV	RV 1996	1 2200.0	8.0		88.9 90.1 06-06-2022			3.9
06507 -1	NE SEC 11 TWP 45 RGE 20 W4M NEW NORWAY WATERCOURSE CULVERT ON LOCAL ROAD NEAR NEW NORWAY	CENTRAL REGION VERMILION CT CAMROSE	CAMROSE COUNTY UNDEFINED CMA CAMROSE	SPE LOCAL ROAD TRIBUTARY TO BATTLE RIVER (WATERCRS-	BRIDGE CULV	RV 1960	1 1502.0	4.0 15.0		44.4 37.8 21-09-2022			3.4
06508 -1	NW SEC 36 TWP 5 RGE 17 W4M NEW DAYTON WATERCOURSE CULVERT ON LOCAL ROAD NEAR NEW DAYTON	SOUTHERN REGION LETHBRIDGE CT WARNER	COUNTY OF WARNER NO. 5 UNDEFINED CMA TABER-WARNER	MP;MP;MP LOCAL ROAD MIDDLE COULEE (WATERCRS-ST)	BRIDGE CULV	RV 1958	3 1400.0	8.0 0.0		55.6 56.4 03-04-2019			1.9
06509 -1	NE SEC 8 TWP 5 RGE 17 W4M MCNAB MIDDLE COULE CULVERT ON LOCAL ROAD NEAR MCNAB	SOUTHERN REGION LETHBRIDGE CT WARNER	COUNTY OF WARNER NO. 5 UNDEFINED CMA TABER-WARNER	SP;SP LOCAL ROAD TRIBUTARY TO MIDDLE COULEE (WATERCRS-	BRIDGE CULV	RV 1954	2 1524.0	7.7		22.2 50.9 02-08-2014			2.6
06510 -1	SW SEC 1 TWP 6 RGE 17 W4M WRENTHAM WATERCOURSE CULVERT ON LOCAL ROAD NEAR NEW DAYTON	SOUTHERN REGION LETHBRIDGE CT WARNER	COUNTY OF WARNER NO. 5 UNDEFINED CMA TABER-WARNER	RPP;MP;MP LOCAL ROAD MIDDLE COULEE (WATERCRS-ST)	BRIDGE CULV	RV 1958	3 2120.0	7.3		77.8 64.8 12-12-2020			2.4
06511 -2	NW SEC 16 TWP 6 RGE 22 W4M MAGRATH DRY COULEE CREEK CULVERT ON LOCAL ROAD, 12 KM NW OF MAGRATH	SOUTHERN REGION LETHBRIDGE CT CARDSTON	CARDSTON COUNTY UNDEFINED CMA CARDSTON-SIKSIKA	MP LOCAL ROAD DRY COULEE (WATERCRS-ST)	BRIDGE CULV	RV 2020	1 2700.0	9.5 -5.0		100.0 95.2 16-12-2020			
06512 -1	NW SEC 1 TWP 39 RGE 7 W4M CZAR RIBSTONE CREEK BRIDGE ON LOCAL ROAD NEAR CZAR	CENTRAL REGION HANNA MD PROVOST	M.D. OF PROVOST NO. 52 UNDEFINED CMA DRUMHELLER-STETTTLER	PG LOCAL ROAD RIBSTONE CREEK (WATERCRS-ST)	STANDARD BRIDGE	RV 1954 1954	3 8.5	7.3 20.7 -45.0	28.0 49.0 62.0	55.6 62.5 15-03-2023			4.3
06513 -1	SW SEC 13 TWP 31 RGE 24 W4M THREE HILLS THREEHILLS CREEK BRIDGE ON HIGHWAY 582, 6 KM S OF THREE HILLS	CENTRAL REGION HANNA CT KNEEHILL	Alberta Transportation (AIT) CMA20 OLDS-DIDSBURY-THREE	SCC 582:04 C1 53.308 THREEHILLS CREEK (WATERCRS-ST)	MAJOR BRIDGE	RV 1995 1995	3 12.0	12.0 36.0	28.0 49.0 62.0	72.2 69.9 07-05-2021			6.7
06514 -1	NW SEC 23 TWP 31 RGE 24 W4M THREE HILLS THREEHILLS CREEK BRIDGE ON LOCAL ROAD, 3 KM SW OF THREE HILLS	CENTRAL REGION HANNA CT KNEEHILL	KNEEHILL COUNTY UNDEFINED CMA OLDS-DIDSBURY-THREE	VS LOCAL ROAD THREEHILLS CREEK (WATERCRS-ST)	STANDARD BRIDGE	RV 1977 1977	3 10.7	8.8 32.1 0.0	28.0 49.0 62.0	77.8 72.4 25-05-2023			6.1
06515 -1	SE SEC 16 TWP 51 RGE 19 W4M LINDBROOK HASTINGS CREEK CULVERT ON LOCAL ROAD NEAR LINDBROOK	CENTRAL REGION VERMILION CT BEAVER	BEAVER COUNTY UNDEFINED CMA CAMROSE	MP LOCAL ROAD HASTINGS CREEK (WATERCRS-ST)	BRIDGE CULV	RV 1965	1 1829.0	8.5		33.3 41.7 25-09-2024			3.0
06516 -2	SW SEC 8 TWP 43 RGE 19 W4M MEETING CREEK MEETING CREEK BRIDGE ON UAR 210, IN MEETING CREEK	CENTRAL REGION VERMILION CT CAMROSE	CAMROSE COUNTY CMA20 CAMROSE	SP UAR 210:02 C1 1.133 MEETING CREEK (WATERCRS-ST)	BRIDGE CULV	RV 2018	1 4610.0	10.0 0.0		88.9 87.9 27-09-2024			
06517 -1	NW SEC 13 TWP 43 RGE 20 W4M MEETING CK MEETING CREEK BRIDGE ON LOCAL ROAD NEAR MEETING CREEK	CENTRAL REGION VERMILION CT CAMROSE	CAMROSE COUNTY UNDEFINED CMA CAMROSE	HC LOCAL ROAD MEETING CREEK (WATERCRS-ST)	STANDARD BRIDGE	RV 1968 1968	2 6.1	7.3 12.2	28.0 49.0 65.5	50.0 63.5 13-05-2021			3.0
06519 -2	SW SEC 31 TWP 5 RGE 10 W4M FOREMOST ETZIKOM COULEE BRIDGE ON LOCAL ROAD, 9 KM SE OF FOREMOST	SOUTHERN REGION LETHBRIDGE CT FORTY MILE	COUNTY OF FORTY MILE NO. UNDEFINED CMA TABER-WARNER	MP;MP;MP LOCAL ROAD ETZIKOM COULEE (WATERCRS-ST)	BRIDGE CULV	RV 2003	3 3300.0	8.0		55.6 63.1 05-10-2021			6.8
06522 -2	SE SEC 1 TWP 35 RGE 27 W4M INNISFAIL KNEEHILLS CREEK CULVERT ON LOCAL ROAD, 23 KM SE OF INNISFAIL	CENTRAL REGION RED DEER CT RED DEER	RED DEER COUNTY UNDEFINED CMA INNISFAIL-SYLVAN LAKE	MP LOCAL ROAD KNEEHILLS CREEK (WATERCRS-ST)	BRIDGE CULV	RV 2019	1 3000.0			88.9 92.5 17-06-2024			
06523 -1	SW SEC 18 TWP 34 RGE 23 W4M HUXLEY GHOSTPINE CREEK CULVERT ON HIGHWAY 587, 3 KM SW OF HUXLEY	CENTRAL REGION HANNA CT KNEEHILL	Alberta Transportation (AIT) CMA20 OLDS-DIDSBURY-THREE	SP;SP 587:04 C1 37.886 GHOSTPINE CREEK (WATERCRS-ST)	BRIDGE CULV	RV 1990	2 4572.0	9.8 23.0		88.9 75.1 08-09-2021			6.0
06524 -2	SW SEC 8 TWP 48 RGE 20 W4M CAMROSE WATERCOURSE CULVERT ON LOCAL ROAD, 16 KM NW OF CAMROSE	CENTRAL REGION VERMILION CT CAMROSE	CAMROSE COUNTY UNDEFINED CMA CAMROSE	MP;MP LOCAL ROAD CAMROSE CREEK (WATERCRS-ST)	BRIDGE CULV	RV 2017	2 1800.0	8.0 -16.0		77.8 80.2 27-09-2023			
06525 -1	SE SEC 13 TWP 48 RGE 21 W4M CAMROSE CAMROSE CREEK CULVERT ON LOCAL ROAD NEAR CAMROSE	CENTRAL REGION VERMILION CT CAMROSE	CAMROSE COUNTY UNDEFINED CMA CAMROSE	MP LOCAL ROAD CAMROSE CREEK (WATERCRS-ST)	BRIDGE CULV	RV 1993	1 2700.0	7.7 25.0		77.8 81.9 22-09-2022			3.5
06528 -1	SW SEC 13 TWP 53 RGE 7 W4M VERMILION QUEENIE CREEK BRIDGE ON LOCAL ROAD NEAR VERMILION	CENTRAL REGION VERMILION CT VERMILION RIVER	COUNTY OF VERMILION UNDEFINED CMA VERMILION-LLOYDMINSTER-	HC LOCAL ROAD QUEENIE CREEK (WATERCRS-ST)	STANDARD BRIDGE	RV 1968 1968	1 6.1	7.3 6.1	28.0 49.0 65.5	55.6 65.2 13-08-2023			3.4
06529 -1	NE SEC 2 TWP 53 RGE 7 W4M VERMILION QUEENIE CREEK CULVERT ON LOCAL ROAD, 24 KM N OF VERMILION	CENTRAL REGION VERMILION CT VERMILION RIVER	COUNTY OF VERMILION UNDEFINED CMA VERMILION-LLOYDMINSTER-	SPE LOCAL ROAD QUEENIE CREEK (WATERCRS-ST)	BRIDGE CULV	RV 1981	1 3054.0	7.1 18.0		55.6 69.9 13-08-2023			5.5


		Transportation Infrastructure Management System Bridge Structures Report All 'IN SERVICE' Structures - Sorted By: File Number										2025/03/06	
												Page 81 of 772	
BF	Legal Land Location Structure Name Location Description	Region District Municipality	Managed By CMA Constituency	Span Types Located On Located Over	Structure Type	Usage Yr Built Yr Supstr	No. Spans Pipes Max Span Length Max Pipe Dia	Clear Rdwy Nom Length Skew	Single (t) Semi (t) Train (t)	Stru Suff Insp	Rat. % Rat. % Date	Theor VCL On Meas VCL On	Deck Height Theor VCL Over Meas VCL Over
06530 -1	SE SEC 30 TWP 51 RGE 15 W4M INLAND WASKWEI CREEK CULVERT ON LOCAL ROAD NEAR INLAND	CENTRAL REGION VERMILION CT MINBURN	COUNTY OF MINBURN NO. 27 UNDEFINED CMA FORT SASKATCHEWAN-	SPE LOCAL ROAD WASKWEI CREEK (WATERCRS-ST)	BRIDGE CULV	RV 1959	1 1813.0	7.0 0.0			33.3 42.5 30-08-2023		4.0
06531 -1	SW SEC 3 TWP 51 RGE 9 W4M MANNVILLE BIRCH CREEK CULVERT ON LOCAL ROAD NEAR MANNVILLE	CENTRAL REGION VERMILION CT MINBURN	COUNTY OF MINBURN NO. 27 UNDEFINED CMA FORT SASKATCHEWAN-	SPE LOCAL ROAD BIRCH CREEK (WATERCRS-ST)	BRIDGE CULV	RV 1961	1 2744.0	8.0 -5.0			55.6 68.1 23-09-2023		7.5
06534 -1	SW SEC 6 TWP 40 RGE 5 W5M ALHAMBRA LASTHILL CREEK CULVERT ON LOCAL ROAD, 14 KM NE OF ROCKY MOUNTAIN HOUSE	CENTRAL REGION RED DEER CT CLEARWATER	CLEARWATER COUNTY UNDEFINED CMA RIMBEY-ROCKY MOUNTAIN	SP LOCAL ROAD LASTHILL CREEK (WATERCRS-ST)	BRIDGE CULV	RV 1993	1 5230.0	11.0			55.6 71.5 21-07-2020		9.3
06535 -1	SE SEC 11 TWP 40 RGE 6 W5M ROCKY MT HOU LASTHILL CREEK CULVERT ON LOCAL ROAD NEAR ROCKY MT HOU	CENTRAL REGION RED DEER CT CLEARWATER	CLEARWATER COUNTY UNDEFINED CMA RIMBEY-ROCKY MOUNTAIN	SP LOCAL ROAD LASTHILL CREEK (WATERCRS-ST)	BRIDGE CULV	RV 1965	1 2700.0	7.9 0.0			66.7 60.4 05-06-2023		4.6
06538 -1	SW SEC 13 TWP 39 RGE 5 W5M LESLIEVILLE LASTHILL CREEK BRIDGE ON LOCAL ROAD NEAR LESLIEVILLE	CENTRAL REGION RED DEER CT CLEARWATER	CLEARWATER COUNTY UNDEFINED CMA RIMBEY-ROCKY MOUNTAIN	TT LOCAL ROAD LASTHILL CREEK (WATERCRS-ST)	STANDARD BRIDGE	RV 1974 1974	3 8.5	7.3 25.5	20.7 36.3 51.9		44.4 44.3 30-05-2023		5.5
06539 -1	SW SEC 5 TWP 49 RGE 27 W4M CALMAR CACHE CREEK CULVERT ON LOCAL ROAD NEAR CALMAR	NORTH CENTRAL REGION STONY PLAIN CT LEDUC	LEDUC COUNTY UNDEFINED CMA DRAYTON VALLEY-DEVON	RPE LOCAL ROAD TRIBUTARY TO WEED CREEK (WATERCRS-	BRIDGE CULV	RV 1990	1 2930.0	9.5 23.0			55.6 73.4 31-03-2021		3.2
06540 -1	NW SEC 8 TWP 49 RGE 27 W4M GLEN PARK WATERCOURSE BRIDGE ON LOCAL ROAD NEAR GLEN PARK	NORTH CENTRAL REGION STONY PLAIN CT LEDUC	LEDUC COUNTY UNDEFINED CMA DRAYTON VALLEY-DEVON	HC LOCAL ROAD TRIBUTARY TO WEED CREEK (WATERCRS-	STANDARD BRIDGE	RV 1966 1966	1 8.5	7.3 8.5 15.0	30.1 52.8 75.4		55.6 68.3 05-06-2024		2.4
06541 -1	SW SEC 25 TWP 49 RGE 27 W4M CALMAR CONJURING CREEK BRIDGE ON LOCAL ROAD NEAR CALMAR	NORTH CENTRAL REGION STONY PLAIN CT LEDUC	LEDUC COUNTY UNDEFINED CMA DRAYTON VALLEY-DEVON	HC LOCAL ROAD CONJURING CREEK (WATERCRS-ST)	STANDARD BRIDGE	RV 1966 1966	3 6.1	7.3 18.3	28.0 49.0 65.5		44.4 59.2 07-11-2023		3.7
06543 -1	NE SEC 14 TWP 49 RGE 24 W4M LEDUC WATERCOURSE CULVERT ON LOCAL ROAD NEAR LEDUC	NORTH CENTRAL REGION STONY PLAIN CT LEDUC	LEDUC COUNTY UNDEFINED CMA MASKWACIS-WETASKIWIN	MP LOCAL ROAD 2ND ORDER TRIBUTARY TO BLACKMUD	BRIDGE CULV	RV 1966	1 1500.0	4.0 0.0			33.3 32.3 18-03-2022		4.6
06545 -1	SE SEC 17 TWP 50 RGE 25 W4M LEDUC WATERCOURSE BRIDGE ON LOCAL ROAD NEAR LEDUC	NORTH CENTRAL REGION STONY PLAIN CT LEDUC	LEDUC COUNTY UNDEFINED CMA DRAYTON VALLEY-DEVON	HC LOCAL ROAD TRIBUTARY TO WHITEMUD CREEK	STANDARD BRIDGE	RV 1971 1971	1 8.5	7.3 8.5 0.0	30.1 52.8 75.4		55.6 68.8 16-11-2023		3.4
06546 -1	SW SEC 8 TWP 50 RGE 26 W4M CALMAR TRIBUTARY TO CONJURING CREEK BRIDGE ON LOCAL ROAD, 3 KM N OF CALMAR	NORTH CENTRAL REGION STONY PLAIN CT LEDUC	LEDUC COUNTY UNDEFINED CMA DRAYTON VALLEY-DEVON	SM LOCAL ROAD TRIBUTARY TO CONJURING CREEK	STANDARD BRIDGE	RV 1988 1988	3 11.0	8.5 33.0	28.0 49.0 62.0		61.1 65.4 15-12-2021		6.5
06547 -1	SW SEC 5 TWP 50 RGE 1 W5M TELFORDVILLE STRAWBERRY CREEK BRIDGE ON LOCAL ROAD, 4 KM NE OF TELFORDVILLE	NORTH CENTRAL REGION STONY PLAIN CT LEDUC	LEDUC COUNTY UNDEFINED CMA DRAYTON VALLEY-DEVON	PT, TT LOCAL ROAD STRAWBERRY CREEK (WATERCRS-ST)	MAJOR BRIDGE	RV 1930 1930	3 24.4	4.8 36.6 0.0	16.2 25.4 33.9		44.4 33.5 09-01-2025		5.8
06548 -1	SW SEC 26 TWP 17 RGE 27 W4M CAYLEY LITTLE BOW RIVER BRIDGE ON LOCAL ROAD, 19 KM E OF CAYLEY	SOUTHERN REGION CALGARY CT FOOTHILLS	FOOTHILLS COUNTY UNDEFINED CMA LIVINGSTONE-MACLEOD	RB LOCAL ROAD LITTLE BOW RIVER (WATERCRS-ST)	MAJOR BRIDGE	RV 1956 1956	1 21.3	7.3 21.3	38.0 44.8 61.4		55.6 61.9 09-11-2021		4.9
06550 -1	NW SEC 4 TWP 42 RGE 26 W4M MORNINGSIDE WHELP BROOK BRIDGE ON LOCAL ROAD NEAR MORNINGSIDE	CENTRAL REGION RED DEER CT PONOKA	PONOKA COUNTY UNDEFINED CMA LACOMBE-PONOKA	HC LOCAL ROAD WHELP BROOK (WATERCRS-ST)	STANDARD BRIDGE	RV 1968 1968	2 6.1	7.3 12.2	28.0 49.0 65.5		66.7 70.2 15-05-2024		3.0
06554 -1	SW SEC 34 TWP 50 RGE 8 W4M MANNVILLE VERMILION RIVER BRIDGE ON LOCAL ROAD NEAR MANNVILLE	CENTRAL REGION VERMILION CT MINBURN	COUNTY OF MINBURN NO. 27 UNDEFINED CMA FORT SASKATCHEWAN-	PG LOCAL ROAD VERMILION RIVER (WATERCRS-ST)	STANDARD BRIDGE	RV 1953 1953	3 8.5	6.4 20.7	28.0 49.0 62.0		33.3 47.4 23-09-2023		1.8
06557 -1	SE SEC 3 TWP 25 RGE 22 W4M STANDARD WATERCOURSE BRIDGE ON LOCAL ROAD NEAR STANDARD	SOUTHERN REGION CALGARY CT WHEATLAND	WHEATLAND COUNTY UNDEFINED CMA OLDS-DIDSBURY-THREE	HH LOCAL ROAD TRIBUTARY TO CROWFOOT CREEK	STANDARD BRIDGE	RV 1961 1961	1 6.1	8.2 6.1	28.0 49.0 62.5		38.9 57.4 07-05-2024		3.3
06558 -1	NW SEC 1 TWP 11 RGE 3 W4M IRVINE ROSS CREEK BRIDGE ON LOCAL ROAD, 8 KM S OF IRVINE	SOUTHERN REGION LETHBRIDGE CT CYPRESS	CYPRESS COUNTY UNDEFINED CMA CYPRESS-MEDICINE HAT	SC LOCAL ROAD ROSS CREEK (WATERCRS-ST)	STANDARD BRIDGE	RV 2000 2000	2 12.0	8.0 24.0	28.0 49.0 62.0		77.8 70.8 20-09-2023		3.8
06559 -1	NE SEC 36 TWP 4 RGE 30 W4M TWIN BUTTE FOOTHILL CREEK CULVERT ON LOCAL ROAD NEAR TWIN BUTTE	SOUTHERN REGION LETHBRIDGE MD PINCHER CREEK	M.D. OF PINCHER CREEK NO. UNDEFINED CMA LIVINGSTONE-MACLEOD	MP LOCAL ROAD FOOTHILL CREEK (WATERCRS-ST)	BRIDGE CULV	RV 1910	1 600.0	7.0			88.9 76.0 13-10-2022		
06560 -1	SW SEC 35 TWP 4 RGE 28 W4M HILL SPRING WATERCOURSE CULVERT ON LOCAL ROAD NEAR HILL SPRING	SOUTHERN REGION LETHBRIDGE MD PINCHER CREEK	M.D. OF PINCHER CREEK NO. UNDEFINED CMA LIVINGSTONE-MACLEOD	SP LOCAL ROAD TRIBUTARY TO WATERTON RIVER	BRIDGE CULV	RV 1990	1 2134.0	8.0 5.0			77.8 79.0 05-10-2021		9.8
06561 -1	SW SEC 21 TWP 3 RGE 29 W4M TWIN BUTTE DUNGARVAN CREEK CULVERT ON HIGHWAY 6, 5 KM S OF TWIN BUTTE	SOUTHERN REGION LETHBRIDGE MD PINCHER CREEK	Alberta Transportation (AIT) CMA26 LIVINGSTONE-MACLEOD	BPR 6:04 C1 11.117 DUNGARVAN CREEK (WATERCRS-ST)	BRIDGE CULV	RV 1994	1 5750.0	11.5			88.9 80.5 25-04-2023		6.2
06565 -1	SW SEC 19 TWP 29 RGE 23 W4M CARBON KNEEHILLS CREEK BRIDGE ON HIGHWAY 21, 10 KM W OF CARBON	CENTRAL REGION HANNA CT KNEEHILL	Alberta Transportation (AIT) CMA20 OLDS-DIDSBURY-THREE	PO 21:14 C1 12.216 KNEEHILLS CREEK (WATERCRS-ST)	MAJOR BRIDGE	RV 1958 1958	3 27.4	11.6 82.2	41.2 49.0 62.0		33.3 49.4 12-10-2023		10.7


<div><div>Alberta</div><div>Transportation</div></div>		<div>Transportation Infrastructure Management System</div> <div>Bridge Structures Report</div> <div>All 'IN SERVICE' Structures - Sorted By: File Number</div>										2025/03/06	
												Page 82 of 772	
BF	Legal Land Location Structure Name Location Description	Region District Municipality	Managed By CMA Constituency	Span Types Located On Located Over	Structure Type	Usage Yr Built Yr Supstr	No. Spans Pipes Max Span Length Max Pipe Dia	Clear Rdwy Nom Length Skew	Single (t) Semi (t) Train (t)	Stru Suff Insp	Rat. % Rat. % Date	Theor VCL On Meas VCL On	Deck Height Theor VCL Over Meas VCL Over
06565	BGL-2 SW SEC 19 TWP 29 RGE 23 W4M Carbon KNEEHILLS CREEK BRIDGE ON HIGHWAY 21, 10 KM W OF CARBON	CENTRAL REGION HANNA CT KNEEHILL	Alberta Transportation (AIT) CMA20 OLDS-DIDSBURY-THREE	KNEEHILLS CREEK (WATERCRS-ST)	GUIDE BANK	1958					100.0		
											22-07-2024		
06566 -2	NE SEC 6 TWP 52 RGE 25 W4M WEDGEWOOD CREEK (B438) WEDGEWOOD CREEK CULVERT ON LOCAL ROAD, IN EDMONTON	NORTH CENTRAL REGION STONY PLAIN EDMONTON	EDMONTON UNDEFINED CMA EDMONTON-SOUTH WEST	MP LOCAL ROAD WEDGEWOOD CREEK (WATERCRS-ST)	BRIDGE CULV	RV 2017	1 3000.0	30.9 48.0			88.9 87.9		
											02-12-2021		
06566 N-3	NW SEC 5 TWP 52 RGE 25 W4M 199 ST ANIMAL CROSSING (B436) ANIMAL TRAIL BRIDGE ON LOCAL ROAD, IN EDMONTON	NORTH CENTRAL REGION STONY PLAIN EDMONTON	EDMONTON UNDEFINED CMA EDMONTON-SOUTH WEST	SLC ANIMAL TRAIL TRAIL-ANIMAL	MAJOR BRIDGE	SP 2017 2017	1 15.8	10.3 15.8	28.0 49.0		100.0 76.9		
											22-08-2022		
06566 S-4	NE SEC 6 TWP 52 RGE 25 W4M 199 STREET ANIMAL CROSSING (B437) ANIMAL TRAIL BRIDGE ON LOCAL ROAD, IN EDMONTON	NORTH CENTRAL REGION STONY PLAIN EDMONTON	EDMONTON UNDEFINED CMA EDMONTON-SOUTH WEST	SLC ANIMAL TRAIL TRAIL-ANIMAL	MAJOR BRIDGE	SP 2017 2017	1 15.8	10.3 15.8 15.0	28.0 49.0		94.4 77.4		
											23-08-2022		
06567 -1	SE SEC 28 TWP 31 RGE 2 W5M DIDSBURY WATERCOURSE CULVERT ON LOCAL ROAD NEAR DIDSBURY	CENTRAL REGION RED DEER CT MOUNTAIN VIEW	MOUNTAIN VIEW COUNTY UNDEFINED CMA OLDS-DIDSBURY-THREE	SP;SP LOCAL ROAD TRIBUTARY TO ROSEBUD RIVER	BRIDGE CULV	RV 1967	2 1524.0	6.1 0.0			55.6 57.0		1.8
											17-03-2022		
06571 -2	SE SEC 26 TWP 31 RGE 26 W4M SUNNYSLOPE KNEEHILLS CREEK BRIDGE ON LOCAL ROAD, 16 KM NW OF LINDEN	CENTRAL REGION HANNA CT KNEEHILL	KNEEHILL COUNTY UNDEFINED CMA OLDS-DIDSBURY-THREE	PG LOCAL ROAD KNEEHILLS CREEK (WATERCRS-ST)	STANDARD BRIDGE	RV 2014 1953	3 8.5	6.4 20.7	28.0 49.0		72.2 64.7		4.6
											02-06-2020		
06572 -1	SW SEC 19 TWP 37 RGE 15 W4M HALKIRK SULLIVAN CREEK BRIDGE ON PROVINCIAL HIGHWAY 855 NEAR HALKIRK	CENTRAL REGION HANNA CT PAINTEARTH	Alberta Transportation (AIT) CMA21 DRUMHELLER-STETTTLER	HH 855:04 C1 24.773 TRIBUTARY TO SULLIVAN LAKE (WATERCRS-	STANDARD BRIDGE	RV 1961 1961	3 6.1	10.0 18.3	28.0 49.0		44.4 54.0		4.7
											27-11-2022		
06573 -2	NW SEC 7 TWP 36 RGE 15 W4M HALKIRK WATERCOURSE CULVERT ON HWY 855, 22 KM S OF HALKIRK	CENTRAL REGION HANNA CT STETTTLER	Alberta Transportation (AIT) CMA21 DRUMHELLER-STETTTLER	MP;MP 855:04 C1 12.280 TRIBUTARY TO SULLIVAN LAKE (WATERCRS-	BRIDGE CULV	RV 2021	2 2700.0	9.7 0.0			100.0 97.8		
											27-11-2022		
06574 -1	NW SEC 30 TWP 11 RGE 28 W4M CLARESHOLM DAWSON CREEK CULVERT ON LOCAL ROAD NEAR CLARESHOLM	SOUTHERN REGION LETHBRIDGE MD WILLOW CREEK	M.D. OF WILLOW CREEK NO. UNDEFINED CMA LIVINGSTONE-MACLEOD	RPP LOCAL ROAD TRIBUTARY TO TROUT CREEK (WATERCRS-	BRIDGE CULV	RV 1971	1 2375.0	7.3			33.3 47.1		3.7
											19-03-2024		
06575 -1	SW SEC 17 TWP 56 RGE 3 W4M HEINSBURG FROG CREEK CULVERT ON LOCAL ROAD, 20 KM NW OF HEINSBURG	NORTH CENTRAL REGION ATHABASCA CT ST PAUL	COUNTY OF ST. PAUL NO. 19 UNDEFINED CMA BONNYVILLE-COLD LAKE-ST.	SPE LOCAL ROAD FROG CREEK (WATERCRS-ST)	BRIDGE CULV	RV 1977	1 2430.0	8.5			22.2 35.5		8.8
											21-11-2023		
06576 -1	NE SEC 9 TWP 42 RGE 26 W4M PONOKA WHELP BROOK BRIDGE ON LOCAL ROAD NEAR PONOKA	CENTRAL REGION RED DEER CT PONOKA	PONOKA COUNTY UNDEFINED CMA LACOMBE-PONOKA	HC LOCAL ROAD WHELP BROOK (WATERCRS-ST)	STANDARD BRIDGE	RV 1964 1964	1 8.5	7.3 8.5	30.1 52.8		66.7 73.4		3.0
											17-05-2024		
06577 -1	SW SEC 5 TWP 43 RGE 27 W4M PONOKA WATERCOURSE BRIDGE ON LOCAL ROAD NEAR PONOKA	CENTRAL REGION RED DEER CT PONOKA	PONOKA COUNTY UNDEFINED CMA LACOMBE-PONOKA	HC LOCAL ROAD TRIBUTARY TO BATTLE RIVER (WATERCRS-	STANDARD BRIDGE	RV 1967 1967	1 8.5	7.3 8.5	30.1 52.8		44.4 64.4		2.7
											14-05-2024		
06579 -1	SE SEC 27 TWP 45 RGE 18 W4M BAWLF DRIEDMEAT CREEK BRIDGE ON LOCAL ROAD NEAR BAWLF	CENTRAL REGION VERMILION CT CAMROSE	CAMROSE COUNTY UNDEFINED CMA CAMROSE	HC LOCAL ROAD TRIBUTARY TO DRIEDMEAT CREEK	STANDARD BRIDGE	RV 1972 1972	1 6.1	8.2 6.1	28.0 49.0		44.4 62.8		2.8
											27-09-2024		
06581 -1	NW SEC 21 TWP 29 RGE 24 W4M GRAINGER KNEEHILLS CREEK BRIDGE ON HIGHWAY 575, 14 KM S OF SWALWELL	CENTRAL REGION HANNA CT KNEEHILL	Alberta Transportation (AIT) CMA20 OLDS-DIDSBURY-THREE	CBT 575:02 C1 34.384 KNEEHILLS CREEK (WATERCRS-ST)	MAJOR BRIDGE	RV 1986 1986	3 15.9	9.0 44.3 10.0	28.0 49.0		66.7 65.8		8.1
											19-11-2023		
06586 -1	SW SEC 7 TWP 8 RGE 4 W5M COLEMAN STAR CREEK CULVERT ON LOCAL ROAD NEAR COLEMAN	SOUTHERN REGION LETHBRIDGE SPM CROWSNEST PASS	MUNICIPALITY OF UNDEFINED CMA LIVINGSTONE-MACLEOD	RPP LOCAL ROAD STAR CREEK (WATERCRS-ST)	BRIDGE CULV	RV 1966	1 2120.0	7.3			44.4 57.5		2.4
											11-05-2022		
06588 -2	SW SEC 27 TWP 30 RGE 26 W4M ACME LONEPINE CREEK CULVERT ON LOCAL ROAD, 7 KM W OF LINDEN	CENTRAL REGION HANNA CT KNEEHILL	KNEEHILL COUNTY UNDEFINED CMA OLDS-DIDSBURY-THREE	RPA LOCAL ROAD LONEPINE CREEK (WATERCRS-ST)	BRIDGE CULV	RV 2003	1 8215.0	9.0			88.9 75.1		
											16-05-2024		
06591 -1	NW SEC 3 TWP 30 RGE 25 W4M ACME TRIBUTARY TO KNEEHILLS CREEK CULVERT ON LOCAL ROAD, 8 KM NE OF ACME	CENTRAL REGION HANNA CT KNEEHILL	KNEEHILL COUNTY UNDEFINED CMA OLDS-DIDSBURY-THREE	RPE LOCAL ROAD TRIBUTARY TO KNEEHILLS CREEK	BRIDGE CULV	RV 1985	1 4015.0	8.5 -5.0			44.4 60.6		5.8
											16-05-2024		
06593 -1	SW SEC 29 TWP 30 RGE 25 W4M WATERCOURSE CULVERT ON LOCAL ROAD NEAR LINDEN	CENTRAL REGION HANNA LINDEN	LINDEN UNDEFINED CMA OLDS-DIDSBURY-THREE	MP LOCAL ROAD TRIBUTARY TO KNEEHILLS CREEK	BRIDGE CULV	RV 1948	1 1200.0	9.0			22.0 37.5		
											14-06-1989		
06594 -1	SW SEC 30 TWP 30 RGE 25 W4M LINDEN KNEEHILLS CREEK BRIDGE ON LOCAL ROAD, 1 KM W OF LINDEN	CENTRAL REGION HANNA CT KNEEHILL	KNEEHILL COUNTY UNDEFINED CMA OLDS-DIDSBURY-THREE	PX LOCAL ROAD KNEEHILLS CREEK (WATERCRS-ST)	MAJOR BRIDGE	RV 1962 1962	3 14.6	9.1 40.2	38.3 59.0		55.6 70.8		7.0
											82.2 13-02-2022		
06595 -1	NE SEC 13 TWP 30 RGE 26 W4M ACME LONEPINE CREEK BRIDGE ON LOCAL ROAD, 3 KM SW OF LINDEN	CENTRAL REGION HANNA CT KNEEHILL	KNEEHILL COUNTY UNDEFINED CMA OLDS-DIDSBURY-THREE	PT LOCAL ROAD LONEPINE CREEK (WATERCRS-ST)	MAJOR BRIDGE	RV 1929 1929	1 27.4	4.9 27.4	27.0 42.3		61.1 47.4		5.5
											30-11-2021		
06597 -1	NW SEC 26 TWP 5 RGE 19 W4M CRADDOCK KIPP COULEE CULVERT ON LOCAL ROAD NEAR CRADDOCKCREEK	SOUTHERN REGION LETHBRIDGE CT WARNER	COUNTY OF WARNER NO. 5 UNDEFINED CMA TABER-WARNER	MP LOCAL ROAD KIPP COULEE (WATERCRS-ST)	BRIDGE CULV	RV 1988	1 2400.0	8.0 -15.0			55.6 65.8		3.7
											05-12-2019		


		<div>Transportation Infrastructure Management System</div> <div>Bridge Structures Report</div> <div>All 'IN SERVICE' Structures - Sorted By: File Number</div>										2025/03/06			
														Page 83 of 772	
BF	Legal Land Location Structure Name Location Description	Region District Municipality	Managed By CMA Constituency	Span Types Located On Located Over	Structure Type	Usage Yr Built Yr Supstr	No. Spans Pipes Max Span Length Max Pipe Dia	Clear Rdwy Nom Length Skew	Single (t) Semi (t) Train (t)	Stru Suff Insp	Rat. % Rat. % Date	Theor VCL On Meas VCL On	Deck Height Theor VCL Over Meas VCL Over		
06598 -1	NW SEC 35 TWP 5 RGE 19 W4M CRADDOCK KIPP COULEE BRIDGE ON LOCAL ROAD NEAR CRADDOCKCREEK	SOUTHERN REGION LETHBRIDGE CT WARNER	COUNTY OF WARNER NO. 5 UNDEFINED CMA TABER-WARNER	HC LOCAL ROAD KIPP COULEE (WATERCRS-ST)	STANDARD BRIDGE	RV 1971 1971	2 8.5	7.3 17.0	30.1 52.8 75.4	38.9 65.9 14-12-2021			4.3		
06601 -1	SW SEC 2 TWP 53 RGE 7 W4M DERWENT QUEENIE CREEK BRIDGE ON PROVINCIAL HIGHWAY 631 NEAR DERWENT	CENTRAL REGION VERMILION CT VERMILION RIVER	Alberta Transportation (AIT) CMA15 VERMILION-LLOYDMINSTER-	SC 631:06 C1 18.680 QUEENIE CREEK (WATERCRS-ST)	STANDARD BRIDGE	RV 1991 1991	1 12.0	9.1 12.0 -15.0	28.0 49.0 62.0	72.2 60.6 04-05-2021			3.7		
06602 -2	NW SEC 7 TWP 41 RGE 22 W4M MIRROR SPOTTED CREEK CULVERT ON LOCAL ROAD, 10 KM NW OF MIRROR	CENTRAL REGION RED DEER CT LACOMBE	LACOMBE COUNTY UNDEFINED CMA LACOMBE-PONOKA	SP LOCAL ROAD SPOTTED CREEK (WATERCRS-ST)	BRIDGE CULV	RV 2009	1 4300.0	9.4		88.9 86.6 04-12-2020					
06603 -1	SW SEC 7 TWP 73 RGE 4 W5M SLAVE LAKE MUSKEG CREEK BRIDGE ON LOCAL ROAD NEAR SLAVE LAKE	NORTH CENTRAL REGION ATHABASCA MD LESSER SLAVE RVR	M.D. OF LESSER SLAVE UNDEFINED CMA LESSER SLAVE LAKE	HC LOCAL ROAD MUSKEG CREEK (WATERCRS-ST)	STANDARD BRIDGE	RV 1968 1968	3 6.1	7.4 18.3	28.0 49.0 65.5	27.8 52.5 29-08-2023			4.3		
06604 -1	SE SEC 19 TWP 11 RGE 10 W4M BOW ISLAND IRRIGATION WATERCOURSE CULVERT ON LOCAL ROAD NEAR BOW ISLAND	SOUTHERN REGION LETHBRIDGE CT FORTY MILE	COUNTY OF FORTY MILE NO. UNDEFINED CMA TABER-WARNER	SPE LOCAL ROAD TRIBUTARY TO SOUTH SASKATCHEWAN	BRIDGE CULV	RV 1957	1 2123.0	9.0		77.8 63.5 25-03-2021			5.5		
06605 -1	SW SEC 18 TWP 5 RGE 21 W4M RAYMOND SMRID CANAL BRIDGE ON LOCAL ROAD, 6 KM SE OF MAGRATH (IRR. DISTR. SITE 46)	SOUTHERN REGION LETHBRIDGE CT CARDSTON	Alberta Transportation (AIT) UNDEFINED CMA CARDSTON-SIKSIKA	SM LOCAL ROAD SMR - IRRIGATION C (WATERCRS-IC)	STANDARD BRIDGE	IC 1990 1990	4 10.0	7.6 36.0	28.0 49.0 62.0	72.2 73.6 30-05-2022			5.4		
06606 -1	SW SEC 18 TWP 5 RGE 20 W4M RAYMOND MILFORD CREEK BRIDGE ON PROVINCIAL HIGHWAY 506 NEAR RAYMOND	SOUTHERN REGION LETHBRIDGE CT WARNER	Alberta Transportation (AIT) CMA25 TABER-WARNER	HC 506:02 C1 11.661 TRIBUTARY TO MILK RESERVOIR	STANDARD BRIDGE	RV 1967 1967	1 10.1	9.1 10.1 30.0	30.9 49.4 70.4	38.9 58.6 26-01-2022			3.4		
06607 -1	SW SEC 5 TWP 14 RGE 29 W4M STAVELY WILLOW CREEK BRIDGE ON LOCAL ROAD, 27 KM SW OF STAVELY	SOUTHERN REGION LETHBRIDGE MD WILLOW CREEK	M.D. OF WILLOW CREEK NO. UNDEFINED CMA LIVINGSTONE-MACLEOD	CBC LOCAL ROAD WILLOW CREEK (WATERCRS-ST)	MAJOR BRIDGE	RV 1995 1995	3 26.0	10.5 66.0 25.0	28.0 49.0 62.0	83.3 69.0 28-10-2022			10.5		
06607 BGL-2	SW SEC 5 TWP 14 RGE 29 W4M WILLOW CREEK BRIDGE ON LOCAL ROAD, 27 KM SW OF STAVELY	SOUTHERN REGION LETHBRIDGE MD WILLOW CREEK	M.D. OF WILLOW CREEK NO. UNDEFINED CMA LIVINGSTONE-MACLEOD	WILLOW CREEK (WATERCRS-ST)	GUIDE BANK	1995									
06607 BXR-3	SW SEC 5 TWP 14 RGE 29 W4M WILLOW CREEK BRIDGE ON LOCAL ROAD, 27 KM SW OF STAVELY	SOUTHERN REGION LETHBRIDGE MD WILLOW CREEK	M.D. OF WILLOW CREEK NO. UNDEFINED CMA LIVINGSTONE-MACLEOD	WILLOW CREEK (WATERCRS-ST)	EXTENDED BANK P ROTECTION	1995									
06610 -1	SW SEC 1 TWP 52 RGE 5 W4M ISLAY VERMILION RIVER BRIDGE ON LOCAL ROAD NEAR ISLAY	CENTRAL REGION VERMILION CT VERMILION RIVER	COUNTY OF VERMILION UNDEFINED CMA VERMILION-LLOYDMINSTER-	TT LOCAL ROAD VERMILION RIVER (WATERCRS-ST)	STANDARD BRIDGE	RV 1962 1962	3 8.5	6.1 25.5	28.0 49.0 65.2	44.4 56.3 13-10-2020			4.0		
06612 -2	NW SEC 20 TWP 41 RGE 26 W4M MORNINGSIDE WHELP BROOK CULVERT ON LOCAL ROAD, 10 KM SW OF MORNINGSIDE	CENTRAL REGION RED DEER CT LACOMBE	LACOMBE COUNTY UNDEFINED CMA LACOMBE-PONOKA	MP;MP LOCAL ROAD WHELP BROOK (WATERCRS-ST)	BRIDGE CULV	RV 2024	2 2700.0	8.0		100.0 97.5 05-12-2024					
06613 -2	SW SEC 3 TWP 9 RGE 1 W5M COWLEY CABIN CREEK CULVERT ON LOCAL ROAD, 22 KM N OF COWLEY	SOUTHERN REGION LETHBRIDGE MD PINCHER CREEK	M.D. OF PINCHER CREEK NO. UNDEFINED CMA LIVINGSTONE-MACLEOD	MP LOCAL ROAD CABIN CREEK (WATERCRS-ST)	BRIDGE CULV	RV 2020	1 2430.0	8.5 0.0		100.0 97.8 21-10-2020					
06615 -1	NE SEC 11 TWP 29 RGE 20 W4M DRUMHELLER RED DEER RIVER BRIDGE ON HIGHWAY 9, AT SOUTH BOUNDARY OF DRUMHELLER	CENTRAL REGION HANNA DRUMHELLER	Alberta Transportation (AIT) CMA21 DRUMHELLER-STETTTLER	RB 9:06 C1 1.534 RED DEER RIVER (WATERCRS-ST)	MAJOR BRIDGE	RV 1960 1960	5 34.4	9.0 158.0		50.0 45.7 22-10-2023			5.5		
06616 -1	SW SEC 24 TWP 49 RGE 24 W4M LEDUC BLACKMUD CREEK CULVERT ON LOCAL ROAD, 10 KM SE OF LEDUC	NORTH CENTRAL REGION LEDUC COUNTY STONY PLAIN CT LEDUC	LEDUC COUNTY UNDEFINED CMA MASKWACIS-WETASKIWIN	SP LOCAL ROAD TRIBUTARY TO BLACKMUD CREEK	BRIDGE CULV	RV 1992	1 3990.0	8.0 17.0		77.8 65.2 14-11-2023			5.5		
06617 -1	SE SEC 28 TWP 52 RGE 24 W4M MILL CK BR (B082) MILL CREEK BRIDGE ON LOCAL ROAD NEAR MILL CREEK BR	NORTH CENTRAL REGION STONY PLAIN EDMONTON	EDMONTON UNDEFINED CMA EDMONTON-STRATHCONA	CBT LOCAL ROAD MILL CREEK (WATERCRS-ST)	MAJOR BRIDGE	RV 1961 1961	8 29.9	15.8 222.7	28.0 49.0 62.0	44.4 47.3 06-06-2024			24.1		
06618 -1	SW SEC 29 TWP 10 RGE 8 W4M WHITLA WATERCOURSE CULVERT ON LOCAL ROAD NEAR WHITLA	SOUTHERN REGION LETHBRIDGE CT FORTY MILE	COUNTY OF FORTY MILE NO. UNDEFINED CMA TABER-WARNER	SPE LOCAL ROAD WHITLA COULEE (WATERCRS-ST)	BRIDGE CULV	RV 1979	1 2123.0	8.5 -15.0		66.7 56.9 21-01-2021			6.1		
06620 -1	SE SEC 9 TWP 12 RGE 6 W4M MEDICINE HAT WATERCOURSE CULVERT ON LOCAL ROAD NEAR MEDICINE HAT	SOUTHERN REGION LETHBRIDGE CT CYPRESS	CYPRESS COUNTY CMA23 CYPRESS-MEDICINE HAT	RPP LOCAL ROAD 2ND ORDER TRIBUTARY TO SEVEN PERSONS	BRIDGE CULV	RV 1961	1 1843.0	7.6		55.6 59.4 28-04-2018			3.0		
06622 -1	NE SEC 32 TWP 72 RGE 3 W5M SAULTEAUX LESSER SLAVE RIVER CULVERT ON LOCAL ROAD, 25 KM E OF SLAVE LAKE	NORTH CENTRAL REGION ATHABASCA MD LESSER SLAVE RVR	M.D. OF LESSER SLAVE UNDEFINED CMA LESSER SLAVE LAKE	MP LOCAL ROAD TRIBUTARY TO LESSER SLAVE RIVER	BRIDGE CULV	RV 1988	1 1600.0	9.0		55.6 59.7 29-08-2023			3.9		
06623 -1	SW SEC 14 TWP 42 RGE 12 W4M HARDISTY GOOSE CREEK BRIDGE ON LOCAL ROAD NEAR HARDISTY	CENTRAL REGION VERMILION CT FLAGSTAFF	FLAGSTAFF COUNTY UNDEFINED CMA CAMROSE	TT LOCAL ROAD TRIBUTARY TO IRON CREEK (WATERCRS-ST)	STANDARD BRIDGE	RV 1975 1975	1 8.5	7.1 8.5	33.6 58.9 84.1	44.4 61.3 01-10-2024			2.7		
06624 -2	NE SEC 6 TWP 30 RGE 25 W4M ACME TRIBUTARY TO KNEEHILLS CREEK CULVERT ON HIGHWAY 806, 4 KM NORTH OF ACME	CENTRAL REGION HANNA CT KNEEHILL	Alberta Transportation (AIT) CMA20 OLDS-DIDSBURY-THREE	SP 806:04 C1 4.423 TRIBUTARY TO KNEEHILLS CREEK	BRIDGE CULV	RV 2002	1 3900.0	10.5		88.9 85.8 06-05-2021			12.5		


		Transportation Infrastructure Management System										2025/03/06			
		Bridge Structures Report													
		All 'IN SERVICE' Structures - Sorted By: File Number													
														Page 84 of 772	
BF	Legal Land Location Structure Name Location Description	Region District Municipality	Managed By CMA Constituency	Span Types Located On Located Over	Structure Type	Usage Yr Built Yr Supstr	No. Spans Pipes Max Span Length Max Pipe Dia	Clear Rdwy Nom Length Skew	Single (t) Semi (t) Train (t)	Stru Suff Insp	Rat. % Rat. % Date	Theor VCL On Meas VCL On	Deck Height Theor VCL Over Meas VCL Over		
06626 -1	NW SEC 15 TWP 44 RGE 21 W4M FERINTOSH MEETING CREEK CULVERT ON PROVINCIAL HIGHWAY 21 NEAR FERINTOSH	CENTRAL REGION VERMILION CT CAMROSE	Alberta Transportation (AIT) CMA16 CAMROSE	RPE 21:22 C1 17.756 MEETING CREEK (WATERCRS-ST)	BRIDGE CULV	RV 1990	1 2626.0	13.6 35.0			77.8 74.5 10-03-2023		3.4		
06627 -1	NE SEC 15 TWP 10 RGE 2 W4M IRVINE WATERCOURSE CULVERT ON LOCAL ROAD NEAR IRVINE	SOUTHERN REGION LETHBRIDGE CT CYPRESS	CYPRESS COUNTY UNDEFINED CMA CYPRESS-MEDICINE HAT	SPE LOCAL ROAD TRIBUTARY TO MCALPINE CREEK	BRIDGE CULV	RV 1970	1 1830.0	7.8 15.0			33.3 40.3 22-09-2023		2.7		
06628 -1	SW SEC 18 TWP 51 RGE 14 W4M VEGREVILLE VERMILION RIVER BRIDGE ON LOCAL ROAD NEAR VEGREVILLE	CENTRAL REGION VERMILION CT MINBURN	COUNTY OF MINBURN NO. 27 UNDEFINED CMA FORT SASKATCHEWAN-	TT LOCAL ROAD VERMILION RIVER (WATERCRS-ST)	STANDARD BRIDGE	RV 1928 1928	3 5.5	7.3 16.5	33.0 57.8 82.6	44.4 59.1 06-09-2023		2.7			
06629 -1	SW SEC 3 TWP 42 RGE 27 W4M MORNINGSIDE WOLF CREEK CULVERT ON LOCAL ROAD NEAR MORNINGSIDE	CENTRAL REGION RED DEER CT PONOKA	PONOKA COUNTY UNDEFINED CMA LACOMBE-PONOKA	RPP LOCAL ROAD TRIBUTARY TO WHELP BROOK (WATERCRS-	BRIDGE CULV	RV 1969	1 2121.0	7.3			66.7 66.8 14-05-2024		2.4		
06630 -1	SE SEC 3 TWP 9 RGE 22 W4M LETHBRIDGE CPR OVERPASS ON LOCAL ROAD, AT LETHBRIDGE	SOUTHERN REGION LETHBRIDGE LETHBRIDGE	LETHBRIDGE UNDEFINED CMA LETHBRIDGE-WEST	TT LOCAL ROAD RAILWAY CPR	STANDARD BRIDGE	RO 1953 1953	5 8.5	9.1 37.7 42.0					5.5		
06633 -1	NW SEC 9 TWP 56 RGE 16 W4M ANDREW WHITFORD CREEK BRIDGE ON PROVINCIAL HIGHWAY 855 NEAR ANDREW	CENTRAL REGION VERMILION CT LAMONT	Alberta Transportation (AIT) CMA14 FORT SASKATCHEWAN-	PGO 855:16 C1 26.561 WHITFORD CREEK (WATERCRS-ST)	STANDARD BRIDGE	RV 1960 1960	1 6.1	8.2 6.1	28.0 49.0 66.7	50.0 56.6 06-03-2023					
06635 -1	SW SEC 24 TWP 39 RGE 1 W5M SYLVAN LAKE WATERCOURSE CULVERT ON LOCAL ROAD NEAR SYLVAN LAKE	CENTRAL REGION RED DEER CT LACOMBE	LACOMBE COUNTY UNDEFINED CMA INNISFAIL-SYLVAN LAKE	MP LOCAL ROAD WATERCOURSE (WATERCRS-NI)	BRIDGE CULV	RV 1999	1 1600.0	8.0 23.0			55.6 70.7 17-07-2020		4.0		
06636 -1	SW SEC 4 TWP 31 RGE 26 W4M NEAPOLIS WATERCOURSE CULVERT ON LOCAL ROAD NEAR NEAPOLIS	CENTRAL REGION HANNA CT KNEEHILL	KNEEHILL COUNTY UNDEFINED CMA OLDS-DIDSBURY-THREE	SP LOCAL ROAD TRIBUTARY TO LONEPINE CREEK	BRIDGE CULV	RV 1966	1 2433.0	8.5 -20.0			77.8 75.8 24-05-2023		10.1		
06639 -1	NW SEC 20 TWP 39 RGE 4 W5M CONDOR LASTHILL CREEK BRIDGE ON LOCAL ROAD, 5 KM SE OF LESLIEVILLE	CENTRAL REGION RED DEER CT CLEARWATER	CLEARWATER COUNTY UNDEFINED CMA RIMBEY-ROCKY MOUNTAIN	DBT LOCAL ROAD LASTHILL CREEK (WATERCRS-ST)	MAJOR BRIDGE	RV 1990 1990	1 42.0	8.3 42.0 -20.0	28.0 49.0 62.0	55.6 59.6 09-02-2022		9.4			
06640 -1	SE SEC 3 TWP 38 RGE 13 W4M CASTOR TRIBUTARY TO YOUNG CREEK CULVERT ON HIGHWAY 599, 10 KM EAST OF CASTOR	CENTRAL REGION HANNA CT PAINTEARTH	Alberta Transportation (AIT) CMA21 DRUMHELLER-STETTTLER	MP 599:04 C1 5.323 TRIBUTARY TO YOUNG CREEK (WATERCRS-	BRIDGE CULV	RV 2001	1 2000.0	8.0 -15.0			55.6 62.0 08-04-2022		6.5		
06641 -1	SW SEC 2 TWP 38 RGE 13 W4M CASTOR TRIBUTARY TO YOUNG CREEK CULVERT ON HIGHWAY 599, 10 KM EAST OF CASTOR	CENTRAL REGION HANNA CT PAINTEARTH	Alberta Transportation (AIT) CMA21 DRUMHELLER-STETTTLER	MP 599:04 C1 5.735 TRIBUTARY TO YOUNG CREEK (WATERCRS-	BRIDGE CULV	RV 2001	1 1800.0	8.1 7.0			88.9 86.1 08-04-2022		5.9		
06642 -1	SE SEC 1 TWP 38 RGE 13 W4M CORONATION YOUNG CREEK CULVERT ON HIGHWAY 599, 13 KM EAST OF CASTOR	CENTRAL REGION HANNA CT PAINTEARTH	Alberta Transportation (AIT) CMA21 DRUMHELLER-STETTTLER	SP 599:04 C1 8.534 YOUNG CREEK (WATERCRS-ST)	BRIDGE CULV	RV 2001	1 3670.0	8.2 30.0			88.9 89.1 08-04-2022		4.4		
06644 -1	SE SEC 16 TWP 48 RGE 25 W4M LEDUC EYOT IRR.DIT CULVERT ON LOCAL ROAD NEAR LEDUC	NORTH CENTRAL REGION STONY PLAIN CT LEDUC	LEDUC COUNTY UNDEFINED CMA MASKWACIS-WETASKIWIN	CP;CP LOCAL ROAD TRIBUTARY TO PIPESTONE CREEK	BRIDGE CULV	RV 1963	2 1200.0	7.2 0.0			77.8 70.2 15-12-2021				
06645 -2	NE SEC 28 TWP 31 RGE 24 W4M THREE HILLS THREE HILLS CREEK BRIDGE ON LOCAL ROAD, 5 KM SW OF THREE HILLS	CENTRAL REGION HANNA CT KNEEHILL	KNEEHILL COUNTY UNDEFINED CMA OLDS-DIDSBURY-THREE	PA LOCAL ROAD THREEHILLS CREEK (WATERCRS-ST)	STANDARD BRIDGE	RV 2016 1953	3 8.5	6.4 25.5 0.0			72.2 55.3 27-04-2021				
06646 -1	NW SEC 23 TWP 10 RGE 7 W4M SEVEN PERSON STORNHAM COU BRIDGE ON LOCAL ROAD NEAR SEVEN PERSON	SOUTHERN REGION LETHBRIDGE CT CYPRESS	CYPRESS COUNTY UNDEFINED CMA CYPRESS-MEDICINE HAT	VS LOCAL ROAD PARADISE CREEK (WATERCRS-ST)	STANDARD BRIDGE	RV 1976 1976	3 6.1	7.6 18.3	28.0 49.0 62.0	55.6 64.5 13-07-2022		4.0			
06647 -1	NE SEC 9 TWP 37 RGE 17 W4M GADSBY WATERCOURSE CULVERT ON LOCAL ROAD NEAR GADSBY	CENTRAL REGION HANNA CT STETTTLER	COUNTY OF STETTTLER NO. 6 UNDEFINED CMA DRUMHELLER-STETTTLER	MP LOCAL ROAD TRIBUTARY TO GOUGH LAKE (WATERCRS-	BRIDGE CULV	RV 1962	1 1524.0	7.0			55.6 43.1 11-10-2023		2.1		
06648 -1	NW SEC 23 TWP 25 RGE 25 W4M STRATHMORE SERVICEBERRY BRIDGE ON PROVINCIAL HIGHWAY 817 NEAR STRATHMORE	SOUTHERN REGION CALGARY CT WHEATLAND	Alberta Transportation (AIT) CMA30 CHESTERMERE-	HC 817:04 C1 27.893 SERVICEBERRY CREEK (WATERCRS-ST)	STANDARD BRIDGE	RV 1971 2022	1 11.6	9.1 11.6 8.0	35.3 57.6 82.2	77.8 75.4 16-08-2023		4.3			
06649 -1	SE SEC 15 TWP 36 RGE 3 W5M SPRUCEVIEW DICKSON CREEK CONTROL STRUCTURE CULVERT ON HIGHWAY 54, 2 KM WEST OF	CENTRAL REGION RED DEER CT RED DEER	Alberta Transportation (AIT) CMA18 INNISFAIL-SYLVAN LAKE	MP 54:06 C1 35.958 DICKSON CREEK (WATERCRS-ST)	BRIDGE CULV	RV 1999	1 3000.0	8.5 38.0			55.6 58.6 19-06-2023		4.9		
06651 -1	SE SEC 1 TWP 60 RGE 3 W5M BARRHEAD WATERCOURSE BRIDGE ON PROVINCIAL HIGHWAY 18 NEAR BARRHEAD	NORTH CENTRAL REGION ATHABASCA CT BARRHEAD	Alberta Transportation (AIT) CMA10 ATHABASCA-BARRHEAD-	SM 18:10 C1 6.050 TRIBUTARY TO PADDLE RIVER (WATERCRS-	STANDARD BRIDGE	RV 1983 1983	1 8.0	12.5 8.0 0.0	28.0 49.0 62.0	44.4 52.4 01-12-2023		3.5			
06652 -1	SW SEC 13 TWP 51 RGE 19 W4M TOFIELD KATCHEMUT CREEK BRIDGE ON LOCAL ROAD NEAR TOFIELD	CENTRAL REGION VERMILION CT BEAVER	BEAVER COUNTY UNDEFINED CMA CAMROSE	HC LOCAL ROAD KATCHEMUT CREEK (WATERCRS-ST)	STANDARD BRIDGE	RV 1971 1971	1 6.1	7.3 6.1	28.0 49.0 65.5	33.3 54.5 11-07-2022		3.7			
06653 -2	NW SEC 17 TWP 52 RGE 14 W4M VEGREVILLE VERMILION RIVER BRIDGE ON LOCAL ROAD, AT E BOUNDARY OF VEGREVILLE	CENTRAL REGION VERMILION VEGREVILLE	VEGREVILLE UNDEFINED CMA FORT SASKATCHEWAN-	SL LOCAL ROAD VERMILION RIVER (WATERCRS-ST)	STANDARD BRIDGE	RV 2011 2011	3 8.0	8.6 24.0			100.0 83.0 29-06-2011				


		<div>Transportation Infrastructure Management System</div> <div>Bridge Structures Report</div> <div>All 'IN SERVICE' Structures - Sorted By: File Number</div>										2025/03/06	
												Page 85 of 772	
BF	Legal Land Location Structure Name Location Description	Region District Municipality	Managed By CMA Constituency	Span Types Located On Located Over	Structure Type	Usage Yr Built Yr Supstr	No. Spans Pipes Max Span Length Max Pipe Dia	Clear Rdwy Nom Length Skew	Single (t) Semi (t) Train (t)	Stru Suff Insp	Rat. % Rat. % Date	Theor VCL On Meas VCL On	Deck Height Theor VCL Over Meas VCL Over
06654 -2	SW SEC 1 TWP 35 RGE 5 W4M MONITOR WATERCOURSE CULVERT ON LOCAL ROAD, 3 KM SW OF MONITOR	CENTRAL REGION HANNA SPECIAL AREA 4	Municipal Services Branch UNDEFINED CMA DRUMHELLER-STETTLER	MP;MP;MP LOCAL ROAD WATERCOURSE (WATERCRS-NI)	BRIDGE CULV	RV 2020	3 1200.0	9.0 -20.0			77.8 82.4 14-08-2020		
06656 -1	NE SEC 16 TWP 11 RGE 24 W4M NOBLEFORD LNI IRRIGATION CANAL BRIDGE ON LOCAL ROAD NEAR NOBLEFORD	SOUTHERN REGION LETHBRIDGE CT LETHBRIDGE	Alberta Transportation (AIT) UNDEFINED CMA CARDSTON-SIKSIKA	TT LOCAL ROAD LNI - IRRIGATION C (WATERCRS-IC)	STANDARD BRIDGE	IC 1987 1987	4 8.4	6.4 33.0	33.4 58.1 83.0	61.1 74.6 21-06-2023			4.1
06660 -1	NW SEC 29 TWP 43 RGE 10 W4M HARDISTY IRON CREEK BRIDGE ON LOCAL ROAD NEAR HARDISTY	CENTRAL REGION VERMILION CT FLAGSTAFF	FLAGSTAFF COUNTY UNDEFINED CMA CAMROSE	HC LOCAL ROAD IRON CREEK (WATERCRS-ST)	STANDARD BRIDGE	RV 1963 1963	3 8.5	7.3 20.7	28.0 49.0 65.5	77.8 75.3 25-06-2020			4.3
06661 -1	NW SEC 4 TWP 30 RGE 25 W4M ACME WATERCOURSE CULVERT ON LOCAL ROAD NEAR ACME	CENTRAL REGION HANNA CT KNEEHILL	KNEEHILL COUNTY UNDEFINED CMA OLDS-DIDSBURY-THREE	SPE LOCAL ROAD TRIBUTARY TO KNEEHILLS CREEK	BRIDGE CULV	RV 1969	1 3081.0	6.8 0.0		44.4 59.4 16-05-2024			7.9
06665 -1	SW SEC 14 TWP 43 RGE 10 W4M HARDISTY GOOSE CREEK BRIDGE ON LOCAL ROAD NEAR HARDISTY	CENTRAL REGION VERMILION CT FLAGSTAFF	FLAGSTAFF COUNTY UNDEFINED CMA CAMROSE	PG LOCAL ROAD TRIBUTARY TO IRON CREEK (WATERCRS-ST)	STANDARD BRIDGE	RV 1957 1957	1 6.1	6.4 6.1	28.0 49.0 62.0	55.6 53.1 03-12-2021			2.4
06666 -1	SW SEC 7 TWP 30 RGE 25 W4M ACME TRIBUTARY TO KNEEHILLS CREEK CULVERT ON LOCAL ROAD, 5 KM N OF ACME	CENTRAL REGION HANNA CT KNEEHILL	KNEEHILL COUNTY UNDEFINED CMA OLDS-DIDSBURY-THREE	SP LOCAL ROAD TRIBUTARY TO KNEEHILLS CREEK	BRIDGE CULV	RV 1989	1 3962.0	9.5 -4.0		77.8 75.5 16-05-2024			5.4
06668 -1	SW SEC 18 TWP 72 RGE 1 W5M DECRENE WATERCOURSE CULVERT ON LOCAL ROAD NEAR DECRENE	NORTH CENTRAL REGION ATHABASCA MD LESSER SLAVE RVR	M.D. OF LESSER SLAVE UNDEFINED CMA LESSER SLAVE LAKE	MP LOCAL ROAD TRIBUTARY TO LESSER SLAVE RIVER	BRIDGE CULV	RV 1986	1 2200.0	8.3 -13.0		66.7 65.8 02-11-2019			4.6
06672 -1	SW SEC 34 TWP 23 RGE 22 W4M STANDARD CROWFOOT CREEK BRIDGE ON LOCAL ROAD NEAR STANDARD	SOUTHERN REGION CALGARY CT WHEATLAND	WHEATLAND COUNTY UNDEFINED CMA OLDS-DIDSBURY-THREE	HC LOCAL ROAD CROWFOOT CREEK (WATERCRS-ST)	STANDARD BRIDGE	RV 1965 1965	3 8.5	7.3 20.7 -30.0	28.0 49.0 65.5	55.6 64.2 18-03-2021			4.0
06673 -2	NW SEC 23 TWP 24 RGE 22 W4M STANDARD WATERCOURSE CULVERT ON HWY 840, 5 km SOUTH OF STANDARD	SOUTHERN REGION CALGARY CT WHEATLAND	Alberta Transportation (AIT) CMA30 OLDS-DIDSBURY-THREE	MP;MP 840:02 C1 2.546 2ND ORDER TRIBUTARY TO CROWFOOT	BRIDGE CULV	RV 2012	2 3000.0	10.1 -25.0		88.9 73.2 23-10-2024			
06674 -1	SW SEC 35 TWP 24 RGE 22 W4M STANDARD TRIBUTARY TO CROWFOOT CREEK CULVERT ON HIGHWAY 840, 2 KM S OF STANDARD	SOUTHERN REGION CALGARY CT WHEATLAND	Alberta Transportation (AIT) CMA30 OLDS-DIDSBURY-THREE	SP 840:02 C1 5.015 TRIBUTARY TO CROWFOOT CREEK	BRIDGE CULV	RV 1987	1 3000.0	10.8 -10.0		33.3 48.8 23-10-2024			6.4
06675 -2	NE SEC 1 TWP 51 RGE 8 W4M MANNVILLE VERMILION RIVER BRIDGE ON LOCAL ROAD, 12 KM W OF VERMILION	CENTRAL REGION VERMILION CT MINBURN	COUNTY OF VERMILION UNDEFINED CMA FORT SASKATCHEWAN-	HC LOCAL ROAD VERMILION RIVER (WATERCRS-ST)	STANDARD BRIDGE	RV 2014 1962	3 10.1	8.2 30.3	30.9 49.4 70.4	77.8 77.5 04-07-2019			
06679 -1	NW SEC 28 TWP 57 RGE 8 W5M MAYERTHORPE LITTLE PADDLE RIVER CULVERT ON HIGHWAY 22, AT N BOUNDARY OF MAYERTHORPE	NORTH CENTRAL REGION STONY PLAIN CT LAC STE. ANNE	Alberta Transportation (AIT) CMA10 LAC STE. ANNE-PARKLAND	SP;SP 22:32 C1 41.540 LITTLE PADDLE RIVER (WATERCRS-ST)	BRIDGE CULV	RV 1996	2 6780.0	7.8 0.0		88.9 81.3 16-11-2023			10.2
06680 -1	NW SEC 20 TWP 57 RGE 7 W5M ROCHFORT BR LITTLE PAD RIVER BRIDGE ON LOCAL ROAD NEAR ROCHFORT BR	NORTH CENTRAL REGION STONY PLAIN CT LAC STE. ANNE	LAC STE. ANNE COUNTY UNDEFINED CMA LAC STE. ANNE-PARKLAND	PG LOCAL ROAD LITTLE PADDLE RIVER (WATERCRS-ST)	STANDARD BRIDGE	RV 1952 1952	3 8.5	7.3 25.5	28.0 49.0 62.0	44.4 59.2 30-09-2022			6.1
06681 -1	SW SEC 30 TWP 34 RGE 20 W4M SCOLLARD BIG VALLEY C BRIDGE ON LOCAL ROAD NEAR SCOLLARD	CENTRAL REGION HANNA CT STETTLER	COUNTY OF STETTLER NO. 6 UNDEFINED CMA DRUMHELLER-STETTLER	TT LOCAL ROAD BIG VALLEY CREEK (WATERCRS-ST)	STANDARD BRIDGE	RV 1966 1966	1 6.1	6.2 6.1	29.1 51.0 72.9	44.4 52.6 16-06-2022			3.0
06682 -1	NW SEC 4 TWP 46 RGE 23 W4M WETASKIWIN WATERCOURSE BRIDGE ON LOCAL ROAD NEAR WETASKIWIN	CENTRAL REGION RED DEER CT WETASKIWIN	COUNTY OF WETASKIWIN NO. 4 UNDEFINED CMA MASKWACIS-WETASKIWIN	HC LOCAL ROAD WEILLER CREEK (WATERCRS-ST)	STANDARD BRIDGE	RV 1963 1963	3 6.1	7.3 18.3	28.0 49.0 65.5	44.4 56.2 13-04-2024			4.0
06684 -1	NW SEC 31 TWP 10 RGE 21 W4M SHAUGHNESSY PIYAMI COULEE CULVERT ON HIGHWAY 25, 4 KM W OF PICTURE BUTTE	SOUTHERN REGION LETHBRIDGE CT LETHBRIDGE	Alberta Transportation (AIT) CMA25 CARDSTON-SIKSIKA	MP-MP 25:02 C1 19.040 PIYAMI COULEE (WATERCRS-ST)	BRIDGE CULV	RV 1952	1 1600.0	12.5		77.8 64.8 11-01-2023			7.0
06686 -1	NE SEC 26 TWP 24 RGE 2 W5M John Hextall BOW RIVER PEDESTRIAN BRIDGE, ON BOWNESS ROAD AT CALGARY	SOUTHERN REGION CALGARY CALGARY	CALGARY UNDEFINED CMA CALGARY-BOW	TH LOCAL ROAD,TRAIL-PED BOW RIVER (WATERCRS-ST)	MAJOR BRIDGE	FB 1911 1911	3 38.7	3.0 116.1					
06686 -2	NE SEC 26 TWP 24 RGE 2 W5M Shouldice BOW RIVER BRIDGE, ON BOWNESS ROAD AT CALGARY	SOUTHERN REGION CALGARY CALGARY	CALGARY UNDEFINED CMA CALGARY-BOW	PB BOWNESS ROAD NE BOW RIVER (WATERCRS-ST)	MAJOR BRIDGE	RV 1986 1986	3 47.5	9.5 118.5	28.0 49.0 62.0				
06688 -2	SW SEC 29 TWP 43 RGE 2 W4M RIBSTONE RIBSTONE CREEK CULVERT ON LOCAL ROAD NEAR RIBSTONE	CENTRAL REGION VERMILION MD WAINWRIGHT	M.D. OF WAINWRIGHT NO. 61 UNDEFINED CMA VERMILION-LLOYDMINSTER-	SP LOCAL ROAD RIBSTONE CREEK (WATERCRS-ST)	BRIDGE CULV	RV 2009	1 4300.0	9.0 15.0		55.6 72.9 18-10-2020			
06689 -1	SW SEC 18 TWP 28 RGE 23 W4M BEISEKER WATERCOURSE CULVERT ON PROVINCIAL HIGHWAY 9 NEAR BEISEKER	CENTRAL REGION HANNA CT KNEEHILL	Alberta Transportation (AIT) CMA29 OLDS-DIDSBURY-THREE	MP 9:04 C1 0.029 TRIBUTARY TO ROSEBUD RIVER	BRIDGE CULV	RV 1958	1 1200.0	32.0 0.0		55.6 67.9 12-01-2015			6.1
06690 -1	SW SEC 35 TWP 9 RGE 7 W4M SEVEN PERSON WATERCOURSE CULVERT ON PROVINCIAL HIGHWAY 887 NEAR SEVEN PERSON	SOUTHERN REGION LETHBRIDGE CT FORTY MILE	Alberta Transportation (AIT) CMA23 TABER-WARNER	SSP 887:04 C1 37.405 2ND ORDER TRIBUTARY TO SEVEN PERSONS	BRIDGE CULV	RV 1960	1 1200.0	8.5 5.0		77.8 67.9 11-01-2022			6.4


		Transportation Infrastructure Management System										2025/03/06			
		Bridge Structures Report													
		All 'IN SERVICE' Structures - Sorted By: File Number													
														Page 86 of 772	
BF	Legal Land Location Structure Name Location Description	Region District Municipality	Managed By CMA Constituency	Span Types Located On Located Over	Structure Type	Usage Yr Built Yr Supstr	No. Spans Pipes Max Span Length Max Pipe Dia	Clear Rdwy Nom Length Skew	Single (t) Semi (t) Train (t)	Stru Suff Insp	Rat. % Rat. % Date	Theor VCL On Meas VCL On	Deck Height Theor VCL Over Meas VCL Over		
06691 -1	NW SEC 29 TWP 34 RGE 25 W4M TORRINGTON THREEHILLS C BRIDGE ON LOCAL ROAD NEAR TORRINGTON	CENTRAL REGION HANNA CT KNEEHILL	KNEEHILL COUNTY UNDEFINED CMA OLDS-DIDSBURY-THREE	HC LOCAL ROAD THREEHILLS CREEK (WATERCRS-ST)	STANDARD BRIDGE	RV 1964 1964	3 6.1	7.3 18.3 0.0	28.0 49.0 65.5	38.9 60.3 04-06-2020			4.0		
06692 -1	SE SEC 1 TWP 11 RGE 8 W4M SEVEN PERSON STORNHAM COULEE CULVERT ON HIGHWAY 3, 4 KM W OF SEVEN PERSONS	SOUTHERN REGION LETHBRIDGE CT CYPRESS	Alberta Transportation (AIT) CMA23 CYPRESS-MEDICINE HAT	SPE 3:16 C1 2.422 STORNHAM COULEE (WATERCRS-ST)	BRIDGE CULV	RV 1975	1 2438.0	13.0		33.3 50.7 22-02-2024			6.4		
06693 -1	SE SEC 13 TWP 47 RGE 26 W4M MILLET PIPESTONE CREEK BRIDGE ON LOCAL ROAD NEAR MILLET	CENTRAL REGION RED DEER CT WETASKIWIN	COUNTY OF WETASKIWIN NO. UNDEFINED CMA MASKWACIS-WETASKIWIN	PG LOCAL ROAD PIPESTONE CREEK (WATERCRS-ST)	STANDARD BRIDGE	RV 1960 1960	1 8.5	7.3 8.5 0.0	28.0 49.0 62.0	44.4 61.2 01-11-2024			3.0		
06695 -2	SW SEC 27 TWP 23 RGE 22 W4M GLEICHEN WATERCOURSE CULVERT ON LOCAL ROAD NEAR GLEICHEN	SOUTHERN REGION CALGARY CT WHEATLAND	WHEATLAND COUNTY UNDEFINED CMA OLDS-DIDSBURY-THREE	MP;MP LOCAL ROAD TRIBUTARY TO CROWFOOT CREEK	BRIDGE CULV	RV 2005	2 1200.0	8.6		44.4 59.6 27-04-2023			3.5		
06698 -1	NW SEC 14 TWP 32 RGE 2 W5M DIDSBURY ROSEBUD RIVER CULVERT ON LOCAL ROAD NEAR DIDSBURY	CENTRAL REGION RED DEER CT MOUNTAIN VIEW	MOUNTAIN VIEW COUNTY UNDEFINED CMA OLDS-DIDSBURY-THREE	MP;MP LOCAL ROAD ROSEBUD RIVER (WATERCRS-ST)	BRIDGE CULV	RV 1997	2 2700.0	8.0		77.8 75.4 17-03-2022			4.1		
06699 -1	SW SEC 15 TWP 32 RGE 2 W5M DIDSBURY ROSEBUD RIVER BRIDGE ON LOCAL ROAD NEAR DIDSBURY	CENTRAL REGION RED DEER CT MOUNTAIN VIEW	MOUNTAIN VIEW COUNTY UNDEFINED CMA OLDS-DIDSBURY-THREE	HC LOCAL ROAD ROSEBUD RIVER (WATERCRS-ST)	STANDARD BRIDGE	RV 1964 1964	1 8.5	6.4 8.5	30.1 52.8 75.4	44.4 62.5 17-03-2022			3.0		
06700 -1	SW SEC 13 TWP 26 RGE 1 W5M BALZAC WATERCOURSE CULVERT ON PROVINCIAL HIGHWAY 566 NEAR BALZAC	SOUTHERN REGION CALGARY CT ROCKY VIEW	Alberta Transportation (AIT) CMA29 AIRDRIE-COCHRANE	MP 566:03 C1 7.811 TRIBUTARY TO NOSE CREEK (WATERCRS-ST)	BRIDGE CULV	RV 1997	1 3000.0	9.1 40.0		88.9 80.5 25-04-2022			5.3		
06701 -1	NE SEC 30 TWP 6 RGE 2 W5M BURMIS KOOTENAI CREEK CULVERT ON LOCAL ROAD NEAR BURMIS	SOUTHERN REGION LETHBRIDGE MD PINCHER CREEK	M.D. OF PINCHER CREEK NO. UNDEFINED CMA LIVINGSTONE-MACLEOD	SPE LOCAL ROAD TRIBUTARY TO CASTLE RIVER (WATERCRS-	BRIDGE CULV	RV 1954	1 1829.0	7.5		55.6 53.5 25-08-2020			7.6		
06703 -1	NE SEC 7 TWP 44 RGE 10 W4M HARDISTY IRON CREEK BRIDGE ON LOCAL ROAD NEAR HARDISTY	CENTRAL REGION VERMILION CT FLAGSTAFF	FLAGSTAFF COUNTY UNDEFINED CMA CAMROSE	PG LOCAL ROAD IRON CREEK (WATERCRS-ST)	STANDARD BRIDGE	RV 1960 1960	3 8.5	8.2 25.5	28.0 49.0 62.0	50.0 62.3 16-06-2022			4.9		
06705 -2	SE SEC 4 TWP 41 RGE 25 W4M LACOMBE WATERCOURSE CULVERT ON LOCAL ROAD, 16 KM NE OF LACOMBE	CENTRAL REGION RED DEER CT LACOMBE	LACOMBE COUNTY UNDEFINED CMA LACOMBE-PONOKA	MP LOCAL ROAD 2ND ORDER TRIBUTARY TO PARLBY CREEK	BRIDGE CULV	RV 2016	1 2700.0	8.0 0.0		88.9 85.8 25-11-2021					
06706 -1	SW SEC 14 TWP 41 RGE 25 W4M CLIVE WATERCOURSE CULVERT ON LOCAL ROAD NEAR CLIVE	CENTRAL REGION RED DEER CT LACOMBE	LACOMBE COUNTY UNDEFINED CMA LACOMBE-PONOKA	MP LOCAL ROAD TRIBUTARY TO PARLBY CREEK (WATERCRS-	BRIDGE CULV	RV 1987	1 2200.0	10.0 0.0		66.7 71.0 17-06-2021			3.5		
06714 -1	NW SEC 18 TWP 53 RGE 27 W4M SPRUCE GROVE ATIM CREEK CULVERT ON LOCAL ROAD NEAR SPRUCE GROVE	NORTH CENTRAL REGION STONY PLAIN CT PARKLAND	PARKLAND COUNTY UNDEFINED CMA LAC STE. ANNE-PARKLAND	MP;MP LOCAL ROAD TRIBUTARY TO ATIM CREEK (WATERCRS-ST)	BRIDGE CULV	RV 1984	2 1800.0	8.0 35.0		66.7 62.5 19-08-2020			4.9		
06715 -1	SE SEC 36 TWP 52 RGE 24 W4M GOLD BAR CK CULVERT (B110) 92AVE/34ST GOLD BAR CREEK CULVERT ON LOCAL ROAD NEAR 92AVE/34ST	NORTH CENTRAL REGION STONY PLAIN EDMONTON	EDMONTON UNDEFINED CMA EDMONTON-GOLD BAR	FP;FP LOCAL ROAD GOLD BAR CREEK (WATERCRS-ST)	BRIDGE CULV	RV 1968	2 1500.0	8.2		33.3 42.9 29-11-2021			1.8		
06716 -1	SW SEC 19 TWP 83 RGE 21 W5M PEACE RIVER TRIBUTARY TO PEACE RIVER (BALDWIN CREEK) CULVERT ON HIGHWAY 684, AT PEACE	PEACE REGION PEACE RIVER PEACE RIVER	Alberta Transportation (AIT) CMA04 PEACE RIVER	SP 684:02 C1 27.010 TRIBUTARY TO PEACE RIVER (WATERCRS-	BRIDGE CULV	RV 1990	1 4114.0	9.0		55.6 51.7 29-06-2022			9.8		
06717 -1	SE SEC 16 TWP 45 RGE 19 W4M OHATON DRIEDMEAT CREEK BRIDGE ON LOCAL ROAD NEAR OHATON	CENTRAL REGION VERMILION CT CAMROSE	CAMROSE COUNTY UNDEFINED CMA CAMROSE	PG LOCAL ROAD DRIEDMEAT CREEK (WATERCRS-ST)	STANDARD BRIDGE	RV 1959 1959	1 8.5	6.4 8.5 -30.0	28.0 49.0 62.0	38.9 54.3 17-05-2021			2.4		
06718 -1	SW SEC 14 TWP 47 RGE 24 W4M MILLET PIPESTONE CREEK BRIDGE ON LOCAL ROAD NEAR MILLET	CENTRAL REGION RED DEER CT WETASKIWIN	COUNTY OF WETASKIWIN NO. UNDEFINED CMA MASKWACIS-WETASKIWIN	HC LOCAL ROAD PIPESTONE CREEK (WATERCRS-ST)	STANDARD BRIDGE	RV 1969 1969	3 8.5	7.3 25.5	30.1 52.8 75.4	44.4 60.2 28-10-2024			4.6		
06719 -1	SW SEC 6 TWP 36 RGE 19 W4M BIG VALLEY BIG VALLEY C BRIDGE ON LOCAL ROAD NEAR BIG VALLEY	CENTRAL REGION HANNA CT STETTTLER	COUNTY OF STETTTLER NO. 6 UNDEFINED CMA DRUMHELLER-STETTTLER	HC LOCAL ROAD BIG VALLEY CREEK (WATERCRS-ST)	STANDARD BRIDGE	RV 1972 1972	1 6.1	7.3 6.1 0.0	28.0 49.0 65.5	38.9 57.4 03-10-2024			2.1		
06720 -1	SW SEC 3 TWP 29 RGE 4 W5M DOGPOUND DOGPOUND CREEK BRIDGE ON LOCAL ROAD NEAR DOGPOUND	CENTRAL REGION RED DEER CT MOUNTAIN VIEW	MOUNTAIN VIEW COUNTY UNDEFINED CMA BANFF-KANANASKIS	TT LOCAL ROAD DOGPOUND CREEK (WATERCRS-ST)	STANDARD BRIDGE	RV 1972 1972	3 8.5	6.1 20.7	28.0 40.3 57.6	38.9 52.6 25-06-2020			4.3		
06723 -1	NW SEC 35 TWP 4 RGE 17 W4M WARNER SMR IRRIGATION CANAL CULVERT ON PROVINCIAL HIGHWAY 36 NEAR WARNER	SOUTHERN REGION LETHBRIDGE CT WARNER	Alberta Transportation (AIT) CMA24 TABER-WARNER	MP 36:02 C1 7.456 SMR - IRRIGATION C (WATERCRS-IC)	BRIDGE CULV	IC 1982	1 1600.0	11.3		33.3 44.1 23-02-2024			2.1		
06724 -1	NW SEC 12 TWP 59 RGE 4 W5M BARRHEAD PADDLE RIVER BRIDGE ON LOCAL ROAD, 8 KM SW OF BARRHEAD	NORTH CENTRAL REGION ATHABASCA CT BARRHEAD	COUNTY OF BARRHEAD NO. UNDEFINED CMA ATHABASCA-BARRHEAD-	SC LOCAL ROAD PADDLE RIVER (WATERCRS-ST)	STANDARD BRIDGE	RV 1994 1994	4 12.0	8.0 48.0	28.0 49.0 62.0	77.8 75.2 22-09-2020			6.9		
06729 -1	NW SEC 31 TWP 53 RGE 15 W4M WILLINGDON WATERCOURSE BRIDGE ON LOCAL ROAD NEAR WILLINGDON	CENTRAL REGION VERMILION CT MINBURN	COUNTY OF MINBURN NO. 27 UNDEFINED CMA FORT SASKATCHEWAN-	HC LOCAL ROAD 2ND ORDER TRIBUTARY TO VERMILION	STANDARD BRIDGE	RV 1963 1963	1 6.1	7.3 6.1	28.0 49.0 65.5	22.2 52.1 23-01-2024			3.0		


		Transportation Infrastructure Management System Bridge Structures Report All 'IN SERVICE' Structures - Sorted By: File Number										2025/03/06	
												Page 87 of 772	
BF	Legal Land Location Structure Name Location Description	Region District Municipality	Managed By CMA Constituency	Span Types Located On Located Over	Structure Type	Usage Yr Built Yr Supstr	No. Spans Pipes Max Span Length Max Pipe Dia	Clear Rdwy Nom Length Skew	Single (t) Semi (t) Train (t)	Stru Suff Insp	Rat. % Rat. % Date	Theor VCL On Meas VCL On	Deck Height Theor VCL Over Meas VCL Over
06730 -1	SW SEC 15 TWP 54 RGE 14 W4M TWO HILLS SPRING CREEK BRIDGE ON LOCAL ROAD NEAR TWO HILLS	CENTRAL REGION VERMILION CT TWO HILLS	COUNTY OF TWO HILLS NO. UNDEFINED CMA FORT SASKATCHEWAN-	HC LOCAL ROAD TRIBUTARY TO VERMILION RIVER	STANDARD BRIDGE	RV 1963 1963	3 6.1	7.3 18.3 0.0	28.0 49.0 65.5	38.9 55.7 11-04-2024			4.0
06731 -1	SE SEC 5 TWP 53 RGE 14 W4M VEGREVILLE VERMILION RIVER BRIDGE ON HWY 631, 6 KM NE OF VEGREVILLE	CENTRAL REGION VERMILION CT MINBURN	Alberta Transportation (AIT) CMA14 FORT SASKATCHEWAN-	SM 631:02 C1 11.405 VERMILION RIVER (WATERCRS-ST)	STANDARD BRIDGE	RV 1985 1985	3 11.0	8.8 33.0	28.0 49.0 62.0	55.6 58.0 04-07-2023			5.3
06732 -1	NW SEC 4 TWP 32 RGE 15 W4M WATTS WOLF CREEK 2 BRIDGE ON PROVINCIAL HIGHWAY 855 NEAR WATTS	CENTRAL REGION HANNA SPECIAL AREA 2	Alberta Transportation (AIT) CMA21 DRUMHELLER-STETTLE	PG 855:02 C1 7.525 WOLF CREEK (WATERCRS-ST)	STANDARD BRIDGE	RV 1956 1956	3 8.5	9.1 20.7	28.0 49.0 62.0	44.4 59.0 27-11-2022			3.3
06733 -1	SW SEC 27 TWP 11 RGE 27 W4M WOODHOUSE WILLOW CREEK BRIDGE ON LOCAL ROAD, 14 KM NW OF GRANUM	SOUTHERN REGION LETHBRIDGE MD WILLOW CREEK	M.D. OF WILLOW CREEK NO. UNDEFINED CMA LIVINGSTONE-MACLEOD	PO LOCAL ROAD WILLOW CREEK (WATERCRS-ST)	MAJOR BRIDGE	RV 1956 1956	4 24.4	7.3 97.6 -20.0	36.9 49.0 62.0	66.7 68.1 22-08-2022			7.3
06736 -1	SW SEC 14 TWP 54 RGE 13 W4M TWO HILLS COTTON CREEK CULVERT ON LOCAL ROAD NEAR TWO HILLS	CENTRAL REGION VERMILION CT TWO HILLS	COUNTY OF TWO HILLS NO. UNDEFINED CMA FORT SASKATCHEWAN-	MP LOCAL ROAD COTTON CREEK (WATERCRS-ST)	BRIDGE CULV	RV 1981	1 1829.0	7.0 15.0		44.4 52.5 24-03-2021			4.0
06738 -1	NW SEC 10 TWP 59 RGE 4 W5M BARRHEAD PADDLE RIVER BRIDGE ON LOCAL ROAD, 10 KM SW OF BARRHEAD	NORTH CENTRAL REGION ATHABASCA CT BARRHEAD	COUNTY OF BARRHEAD NO. UNDEFINED CMA ATHABASCA-BARRHEAD-	RB LOCAL ROAD PADDLE RIVER (WATERCRS-ST)	MAJOR BRIDGE	RV 1952 1952	2 21.6	8.0 43.2 15.0	62.6 73.8 101.1	50.0 74.1 08-10-2024			8.5
06739 -1	SW SEC 13 TWP 9 RGE 4 W4M ELKWATER GROS VENTRE BRIDGE ON LOCAL ROAD NEAR ELKWATER	SOUTHERN REGION LETHBRIDGE CT CYPRESS	CYPRESS COUNTY UNDEFINED CMA CYPRESS-MEDICINE HAT	VS LOCAL ROAD GROS VENTRE CREEK (WATERCRS-ST)	STANDARD BRIDGE	RV 1976 1976	3 6.1	7.6 18.3 -45.0	28.0 49.0 62.0	61.1 66.7 09-07-2024			3.0
06742 -1	SW SEC 6 TWP 8 RGE 5 W4M MANYBERRIES PEIGAN CREEK CULVERT ON LOCAL ROAD NEAR MANYBERRIES	SOUTHERN REGION LETHBRIDGE CT FORTY MILE	COUNTY OF FORTY MILE NO. UNDEFINED CMA TABER-WARNER	SP LOCAL ROAD PEIGAN CREEK (WATERCRS-ST)	BRIDGE CULV	RV 1976	1 4300.0	8.5 -37.0		33.3 57.2 21-07-2022			7.3
06744 -1	SW SEC 7 TWP 9 RGE 5 W4M SEVEN PERSON WATERCOURSE BRIDGE ON LOCAL ROAD NEAR SEVEN PERSON	SOUTHERN REGION LETHBRIDGE CT CYPRESS	Unknown Private Organization or UNDEFINED CMA CYPRESS-MEDICINE HAT	TT LOCAL ROAD 4TH ORDER TRIBUTARY TO SEVEN PERSONS	STANDARD BRIDGE	RV 1931 1931	1 6.1	4.9 6.1					3.0
06745 -2	NW SEC 18 TWP 7 RGE 5 W4M MANYBERRIES TRIBUTARY TO PEIGAN CREEK CULVERT ON LOCAL ROAD, 17 KM N OF MANYBERRIES	SOUTHERN REGION LETHBRIDGE CT FORTY MILE	COUNTY OF FORTY MILE NO. UNDEFINED CMA TABER-WARNER	SP LOCAL ROAD TRIBUTARY TO PEIGAN CREEK (WATERCRS-	BRIDGE CULV	RV 2001	1 2740.0	9.5 0.0		88.9 83.1 30-10-2024			7.0
06748 -1	SW SEC 6 TWP 6 RGE 5 W4M MANYBERRIES WATERCOURSE CULVERT ON PROVINCIAL HIGHWAY 889 NEAR MANYBERRIES	SOUTHERN REGION LETHBRIDGE CT FORTY MILE	Alberta Transportation (AIT) CMA24 TABER-WARNER	MP 889:02 C1 4.934 MAHER COULEE (WATERCRS-ST)	BRIDGE CULV	RV 1992	1 1600.0	8.5		88.9 81.5 12-01-2022			7.6
06751 -1	SW SEC 4 TWP 49 RGE 2 W5M SUNNYBROOK SUNNYBROOK CREEK CULVERT ON HIGHWAY 39, 4 KM E OF WARBURG	NORTH CENTRAL REGION STONY PLAIN CT LEDUC	Alberta Transportation (AIT) CMA11 DRAYTON VALLEY-DEVON	BP 39:08 C1 15.249 SUNNYBROOK CREEK (WATERCRS-ST)	BRIDGE CULV	RV 1960	1 2133.0	11.2		44.4 43.0 21-11-2024			11.0
06752 -1	SE SEC 18 TWP 49 RGE 27 W4M BUFORD WATERCOURSE BRIDGE ON LOCAL ROAD NEAR BUFORD	NORTH CENTRAL REGION STONY PLAIN CT LEDUC	LEDUC COUNTY UNDEFINED CMA DRAYTON VALLEY-DEVON	PG LOCAL ROAD TRIBUTARY TO WEED CREEK (WATERCRS-	STANDARD BRIDGE	RV 1960 1960	2 6.1	7.3 12.2	28.0 49.0 62.0	44.4 60.2 07-11-2023			2.5
06754 -1	NE SEC 9 TWP 21 RGE 21 W4M CLUNY BOW RIVER BRIDGE ON HIGHWAY 842, 8 KM S OF CLUNY	SOUTHERN REGION CALGARY SIKSIKA #146	Alberta Transportation (AIT) CMA30 CARDSTON-SIKSIKA	PT, TH, SL 842:06 C1 22.658 BOW RIVER (WATERCRS-ST)	MAJOR BRIDGE	RV 1949 1949	5 61.0	6.6 144.5		33.3 30.0 11-12-2024	6.0		10.1
06755 -1	SE SEC 4 TWP 12 RGE 7 W4M MEDICINE HAT WATERCOURSE CULVERT ON LOCAL ROAD NEAR MEDICINE HAT	SOUTHERN REGION LETHBRIDGE CT CYPRESS	CYPRESS COUNTY UNDEFINED CMA CYPRESS-MEDICINE HAT	MP LOCAL ROAD TRIBUTARY TO SEVEN PERSONS CREEK	BRIDGE CULV	RV 1989	1 1800.0	6.5		22.2 40.9 27-05-2024			3.1
06756 -2	SW SEC 15 TWP 34 RGE 2 W5M BOWDEN OLDS CREEK CULVERT ON LOCAL ROAD, 18 KM W OF BOWDEN	CENTRAL REGION RED DEER CT RED DEER	RED DEER COUNTY UNDEFINED CMA OLDS-DIDSBURY-THREE	MP LOCAL ROAD OLDS CREEK (WATERCRS-ST)	BRIDGE CULV	RV 2021	1 3000.0			88.9 88.1 27-07-2021			
06758 -1	SE SEC 18 TWP 34 RGE 2 W5M BOWDEN TRAIL CREEK 2 CULVERT ON LOCAL ROAD NEAR BOWDEN	CENTRAL REGION RED DEER CT RED DEER	RED DEER COUNTY UNDEFINED CMA OLDS-DIDSBURY-THREE	RPE LOCAL ROAD TRAIL CREEK (WATERCRS-ST)	BRIDGE CULV	RV 1963	1 2433.0	7.3 0.0		33.3 51.4 25-09-2024			7.9
06762 -1	SW SEC 25 TWP 36 RGE 28 W4M PENHOLD WASKASOO CREEK BRIDGE ON LOCAL ROAD NEAR PENHOLD	CENTRAL REGION RED DEER CT RED DEER	RED DEER COUNTY UNDEFINED CMA INNISFAIL-SYLVAN LAKE	HC LOCAL ROAD WASKASOO CREEK (WATERCRS-ST)	STANDARD BRIDGE	RV 1970 1970	1 8.5	7.3 8.5 0.0	30.1 52.8 75.4	44.4 66.3 23-11-2023			2.4
06763 -1	SE SEC 25 TWP 36 RGE 28 W4M PENHOLD WASKASOO CREEK CULVERT ON LOCAL ROAD NEAR PENHOLD	CENTRAL REGION RED DEER CT RED DEER	RED DEER COUNTY UNDEFINED CMA INNISFAIL-SYLVAN LAKE	RPE LOCAL ROAD TRIBUTARY TO WASKASOO CREEK	BRIDGE CULV	RV 1979	1 3364.0	7.0		44.4 61.2 25-10-2024			4.6
06765 -1	NW SEC 3 TWP 6 RGE 2 W5M PINCHER CREEK BEAVER MINES CREEK CULVERT ON LOCAL ROAD, 2 KM S OF BEAVER MINES	SOUTHERN REGION LETHBRIDGE MD PINCHER CREEK	M.D. OF PINCHER CREEK NO. UNDEFINED CMA LIVINGSTONE-MACLEOD	RPE LOCAL ROAD BEAVER MINES CREEK (WATERCRS-ST)	BRIDGE CULV	RV 1990	1 3676.0	8.0 -20.0		66.7 72.8 26-08-2020			4.3
06766 -1	SW SEC 22 TWP 6 RGE 2 W5M LUNDBRECK SCREWDRIVER CREEK CULVERT ON HIGHWAY 507, 3 KM N OF BEAVER MINES	SOUTHERN REGION LETHBRIDGE MD PINCHER CREEK	Alberta Transportation (AIT) CMA26 LIVINGSTONE-MACLEOD	RPE-BP-RPE 507:02 C1 11.652 SCREWDRIVER CREEK (WATERCRS-ST)	BRIDGE CULV	RV 1952	1 1800.0	12.0 30.0		66.7 64.2 19-09-2022			9.5


		Transportation Infrastructure Management System										2025/03/06			
		Bridge Structures Report													
		All 'IN SERVICE' Structures - Sorted By: File Number													
														Page 88 of 772	
BF	Legal Land Location Structure Name Location Description	Region District Municipality	Managed By CMA Constituency	Span Types Located On Located Over	Structure Type	Usage Yr Built Yr Supstr	No. Spans Pipes Max Span Length Max Pipe Dia	Clear Rdwy Nom Length Skew	Single (t) Semi (t) Train (t)	Stru Suff Insp	Rat. % Rat. % Date	Theor VCL On Meas VCL On	Deck Height Theor VCL Over Meas VCL Over		
06767 -2	NW SEC 25 TWP 30 RGE 28 W4M CROSSFIELD WATERCOURSE CULVERT ON PROVINCIAL HIGHWAY 791 NEAR CROSSFIELD	CENTRAL REGION RED DEER CT MOUNTAIN VIEW	Alberta Transportation (AIT) CMA29 OLDS-DIDSBURY-THREE	MP 791:06 C1 23.746 TRIBUTARY TO LONEPINE CREEK	BRIDGE CULV	RV 2008	1 2700.0	9.3 -15.0			77.8 73.2 03-08-2021				
06769 -2	SW SEC 3 TWP 47 RGE 3 W5M WINFIELD WATERCOURSE CULVERT ON LOCAL ROAD, 10 KM NE OF WINFIELD	CENTRAL REGION RED DEER CT WETASKIWIN	COUNTY OF WETASKIWIN NO. UNDEFINED CMA RIMBEY-ROCKY MOUNTAIN	SP LOCAL ROAD TRIBUTARY TO MODESTE CREEK	BRIDGE CULV	RV 2018	1 2120.0	8.8 -50.0			55.6 75.3 31-10-2024				
06773 -2	SW SEC 27 TWP 46 RGE 3 W5M WINFIELD WATERCOURSE CULVERT ON LOCAL ROAD NEAR WINFIELD	CENTRAL REGION RED DEER CT WETASKIWIN	COUNTY OF WETASKIWIN NO. UNDEFINED CMA RIMBEY-ROCKY MOUNTAIN	SP LOCAL ROAD TRIBUTARY TO BATTLE CREEK (WATERCRS-	BRIDGE CULV	RV 2021	1 2120.0	8.0 14.0			100.0 96.9 15-12-2021				
06774 -1	NW SEC 25 TWP 58 RGE 17 W4M SMOKY LAKE SMOKY CREEK BRIDGE ON LOCAL ROAD NEAR SMOKY LAKE	NORTH CENTRAL REGION ATHABASCA CT SMOKY LAKE	SMOKY LAKE COUNTY UNDEFINED CMA ATHABASCA-BARRHEAD-	PG LOCAL ROAD SMOKY CREEK (WATERCRS-ST)	STANDARD BRIDGE	RV 1952 1952	1 6.1	7.3 6.1	28.0 49.0 62.0	50.0 56.9 23-07-2020		2.8			
06775 -1	NW SEC 33 TWP 58 RGE 17 W4M SMOKY LAKE SMOKY CREEK CULVERT ON PROVINCIAL HIGHWAY 855 NEAR SMOKY LAKE	NORTH CENTRAL REGION ATHABASCA CT SMOKY LAKE	Alberta Transportation (AIT) CMA07 ATHABASCA-BARRHEAD-	SPE 855:18 C1 19.617 SMOKY CREEK (WATERCRS-ST)	BRIDGE CULV	RV 1971	1 2123.0	9.0 -15.0			55.6 53.8 24-08-2022		5.2		
06777 -2	SW SEC 31 TWP 5 RGE 6 W4M ORION IRRIGATION CANAL BRIDGE ON PROVINCIAL HIGHWAY 61, 3 km SOUTH OF ORION	SOUTHERN REGION LETHBRIDGE CT FORTY MILE	Alberta Transportation (AIT) CMA24 TABER-WARNER	SC 61:06 C1 25.729 IRRIGATION C (WATERCRS-IC)	STANDARD BRIDGE	IC 2006 2006	3 10.0	8.2 30.0 -45.0	28.0 49.0 62.0	77.8 71.2 18-11-2021		5.5			
06778 -1	SW SEC 6 TWP 6 RGE 6 W4M ORION WATERCOURSE CULVERT ON PROVINCIAL HIGHWAY 61 NEAR ORION	SOUTHERN REGION LETHBRIDGE CT FORTY MILE	Alberta Transportation (AIT) CMA24 TABER-WARNER	FP 61:06 C1 24.590 TRIBUTARY TO IRRIGATION CK (WATERCRS-	BRIDGE CULV	RV 1955	1 1474.0	7.3 			55.6 56.6 18-11-2021		1.8		
06779 -1	SE SEC 18 TWP 6 RGE 6 W4M ORION ROGERS COUL CULVERT ON LOCAL ROAD NEAR ORION	SOUTHERN REGION LETHBRIDGE CT FORTY MILE	COUNTY OF FORTY MILE NO. UNDEFINED CMA TABER-WARNER	SP LOCAL ROAD ROGERS COULEE (WATERCRS-ST)	BRIDGE CULV	RV 1961	1 2135.0	9.4 			66.7 69.0 28-07-2022		4.9		
06780 E-1	SW SEC 25 TWP 9 RGE 19 W4M COALDALE SMRID MAIN CANAL BRIDGE ON HIGHWAY 3, 10 KM E OF COALDALE (CHIN COULEE)	SOUTHERN REGION LETHBRIDGE CT LETHBRIDGE	Alberta Transportation (AIT) CMA24 TABER-WARNER	HC 3:10 R1 23.521 SMR - CHIN COULEE (WATERCRS-IC)	STANDARD BRIDGE	IC 1963 1963	6 6.1	13.7 36.6	28.0 49.0 65.5	33.3 49.1 21-02-2024		5.0			
06780 W-2	SW SEC 25 TWP 9 RGE 19 W4M COALDALE SMRID MAIN CANAL BRIDGE ON HIGHWAY 3, 10 KM E OF COALDALE (CHIN COULEE)	SOUTHERN REGION LETHBRIDGE CT LETHBRIDGE	Alberta Transportation (AIT) CMA24 TABER-WARNER	SCC 3:10 L1 23.528 SMR - CHIN COULEE (WATERCRS-IC)	MAJOR BRIDGE	IC 1996 1996	3 13.0	12.4 37.0	28.0 49.0 62.0	77.8 65.2 21-02-2024		6.0			
06781 -1	NW SEC 18 TWP 12 RGE 3 W4M PASHLEY ROSS CREEK BRIDGE ON LOCAL ROAD NEAR PASHLEY	SOUTHERN REGION LETHBRIDGE CT CYPRESS	CYPRESS COUNTY UNDEFINED CMA CYPRESS-MEDICINE HAT	VS LOCAL ROAD ROSS CREEK (WATERCRS-ST)	STANDARD BRIDGE	RV 1974 1974	3 9.1	7.6 24.3	28.0 49.0 62.0	55.6 65.1 02-07-2022		3.1			
06782 -1	SW SEC 36 TWP 8 RGE 7 W4M SEVEN PERSON WATERCOURSE CULVERT ON LOCAL ROAD NEAR SEVEN PERSON	SOUTHERN REGION LETHBRIDGE CT FORTY MILE	COUNTY OF FORTY MILE NO. UNDEFINED CMA TABER-WARNER	BP LOCAL ROAD 2ND ORDER TRIBUTARY TO SEVEN PERSONS	BRIDGE CULV	RV 1953	1 1670.0	7.3 			77.8 60.6 05-10-2021		4.6		
06783 -2	SW SEC 33 TWP 58 RGE 20 W4M RADWAY NAMEPI CREEK BRIDGE ON LOCAL ROAD, 2 KM SE OF RADWAY	NORTH CENTRAL REGION ATHABASCA CT THORHILD	THORHILD COUNTY UNDEFINED CMA ATHABASCA-BARRHEAD-	PB LOCAL ROAD NAMEPI CREEK (WATERCRS-ST)	MAJOR BRIDGE	RV 2019 2019	1 18.0	11.0 18.0 0.0			88.9 78.7 16-03-2023				
06784 -1	NE SEC 33 TWP 13 RGE 20 W4M TRAVERS LITTLE BOW RIVER CULVERT ON HIGHWAY 522, 21 KM SW OF ENCHANT	SOUTHERN REGION LETHBRIDGE CT LETHBRIDGE	Alberta Transportation (AIT) CMA25 CARDSTON-SIKSIKA	SP 522:02 C1 9.562 LITTLE BOW RIVER (WATERCRS-ST)	BRIDGE CULV	RV 1992	1 3670.0	10.0 5.0			77.8 71.9 13-01-2023		7.1		
06785 -1	NW SEC 26 TWP 56 RGE 22 W4M GIBBONS DEEP CREEK CULVERT ON LOCAL ROAD NEAR GIBBONS	NORTH CENTRAL REGION STONY PLAIN CT STURGEON	STURGEON COUNTY UNDEFINED CMA MORINVILLE-ST. ALBERT	MP LOCAL ROAD TRIBUTARY TO NORTH SASKATCHEWAN	BRIDGE CULV	RV 1958	1 1500.0	7.1 0.0			66.7 68.5 10-05-2022		2.1		
06786 -1	SW SEC 1 TWP 59 RGE 15 W4M BELLIS REDCLAY CREEK CULVERT ON LOCAL ROAD NEAR BELLIS	NORTH CENTRAL REGION ATHABASCA CT SMOKY LAKE	SMOKY LAKE COUNTY UNDEFINED CMA ATHABASCA-BARRHEAD-	MP LOCAL ROAD REDCLAY CREEK (WATERCRS-ST)	BRIDGE CULV	RV 1999	1 2000.0	7.5 0.0			44.4 54.3 08-06-2022		2.7		
06787 -1	NW SEC 35 TWP 58 RGE 15 W4M BELLIS REDCLAY CREEK CULVERT ON PROVINCIAL HIGHWAY 857 NEAR BELLIS	NORTH CENTRAL REGION ATHABASCA CT SMOKY LAKE	Alberta Transportation (AIT) CMA07 ATHABASCA-BARRHEAD-	SPE 857:06 C1 26.212 REDCLAY CREEK (WATERCRS-ST)	BRIDGE CULV	RV 1964	1 2123.0	9.0 30.0			44.4 52.0 24-08-2022		11.6		
06788 -1	SW SEC 36 TWP 58 RGE 15 W4M REDCLAY CK WATERCOURSE CULVERT ON LOCAL ROAD NEAR REDCLAY CREEK	NORTH CENTRAL REGION ATHABASCA CT SMOKY LAKE	SMOKY LAKE COUNTY UNDEFINED CMA ATHABASCA-BARRHEAD-	MP LOCAL ROAD TRIBUTARY TO REDCLAY CREEK	BRIDGE CULV	RV 1981	1 1600.0	5.0 0.0			22.2 24.9 09-05-2024		2.7		
06789 -2	SW SEC 11 TWP 14 RGE 6 W4M REDCLIFF WATERCOURSE CULVERT ON LOCAL ROAD, 12 KM NE OF REDCLIFF	SOUTHERN REGION LETHBRIDGE CT CYPRESS	CYPRESS COUNTY UNDEFINED CMA BROOKS-MEDICINE HAT	MP LOCAL ROAD TRIBUTARY TO SOUTH SASKATCHEWAN	BRIDGE CULV	RV 2018	1 2000.0	8.5 -47.0			100.0 95.1 27-09-2023				
06791 -1	SW SEC 2 TWP 55 RGE 16 W4M MUNDARE WATERCOURSE BRIDGE ON LOCAL ROAD NEAR MUNDARE	CENTRAL REGION VERMILION CT LAMONT	LAMONT COUNTY UNDEFINED CMA FORT SASKATCHEWAN-	HC LOCAL ROAD 3RD ORDER TRIBUTARY TO VERMILION	STANDARD BRIDGE	RV 1965 1965	1 6.1	7.3 6.1 0.0	28.0 49.0 65.5	66.7 72.3 07-11-2023		2.4			
06792 -1	SW SEC 7 TWP 57 RGE 16 W4M ANDREW LIMESTONE CREEK BRIDGE ON LOCAL ROAD NEAR ANDREW	CENTRAL REGION VERMILION CT LAMONT	LAMONT COUNTY UNDEFINED CMA FORT SASKATCHEWAN-	HC LOCAL ROAD LIMESTONE CREEK (WATERCRS-ST)	STANDARD BRIDGE	RV 1964 1964	1 6.1	7.3 6.1 0.0	28.0 49.0 65.5	44.4 61.1 06-11-2023		1.2			


		Transportation Infrastructure Management System Bridge Structures Report All 'IN SERVICE' Structures - Sorted By: File Number										2025/03/06	
												Page 89 of 772	
BF	Legal Land Location Structure Name Location Description	Region District Municipality	Managed By CMA Constituency	Span Types Located On Located Over	Structure Type	Usage Yr Built Yr Supstr	No. Spans Pipes Max Span Length Max Pipe Dia	Clear Rdwy Nom Length Skew	Single (t) Semi (t) Train (t)	Stru Suff Insp	Rat. % Rat. % Date	Theor VCL On Meas VCL On	Deck Height Theor VCL Over Meas VCL Over
06794 -1	SW SEC 21 TWP 55 RGE 19 W4M LAMONT LAMONT CREEK BRIDGE ON LOCAL ROAD NEAR LAMONT	CENTRAL REGION VERMILION LAMONT	LAMONT UNDEFINED CMA FORT SASKATCHEWAN-	HC LOCAL ROAD LAMONT CREEK (WATERCRS-ST)	STANDARD BRIDGE	RV 1964 1964	1 6.1	7.3 6.1	28.0 49.0 65.5	61.1 66.4 12-12-2022			3.0
06797 -2	NW SEC 4 TWP 33 RGE 6 W5M SUNDRE BEARBERRY CREEK BRIDGE ON LOCAL ROAD, 12 KM W OF SUNDRE	CENTRAL REGION RED DEER CT MOUNTAIN VIEW	MOUNTAIN VIEW COUNTY UNDEFINED CMA RIMBEY-ROCKY MOUNTAIN	SC LOCAL ROAD BEARBERRY CREEK (WATERCRS-ST)	STANDARD BRIDGE	RV 2004 2004	3 12.0	8.9 36.0		66.7 67.2 12-03-2021			6.3
06799 -1	SW SEC 4 TWP 10 RGE 18 W4M CRANFORD CHIN COULEE BRIDGE ON LOCAL ROAD NEAR CRANFORD	SOUTHERN REGION LETHBRIDGE MD TABER	M.D. OF TABER UNDEFINED CMA TABER-WARNER	HC LOCAL ROAD CHIN COULEE WEST (WATERCRS-ST)	STANDARD BRIDGE	RV 1965 1965	1 8.5	7.3 8.5 45.0	30.1 52.8 75.4	33.3 58.5 18-12-2024			3.0
06800 -1	NW SEC 15 TWP 51 RGE 22 W4M COOKING LAKE WATERCOURSE CULVERT ON LOCAL ROAD NEAR COOKING LAKE	NORTH CENTRAL REGION STONY PLAIN CT STRATHCONA	STRATHCONA COUNTY UNDEFINED CMA STRATHCONA-SHERWOOD	MP LOCAL ROAD TRIBUTARY TO COOKING LAKE (WATERCRS-	BRIDGE CULV	RV 1964	1 1600.0	6.5		33.3 51.3 28-08-2024			1.8
06801 -2	SE SEC 1 TWP 35 RGE 3 W5M BOWDEN WHITE CREEK CULVERT ON LOCAL ROAD, 22 KM SE OF BOWDEN	CENTRAL REGION RED DEER CT RED DEER	RED DEER COUNTY UNDEFINED CMA INNISFAIL-SYLVAN LAKE	MP LOCAL ROAD WHITE CREEK (WATERCRS-ST)	BRIDGE CULV	RV 2024	1 2200.0	8.0		77.8 72.7 23-07-2024			
06804 -1	SE SEC 13 TWP 43 RGE 24 W4M PONOKA WATERCOURSE CULVERT ON LOCAL ROAD NEAR PONOKA	CENTRAL REGION RED DEER CT PONOKA	PONOKA COUNTY UNDEFINED CMA LACOMBE-PONOKA	MP;MP LOCAL ROAD 2ND ORDER TRIBUTARY TO BATTLE RIVER	BRIDGE CULV	RV 1967	2 1524.0	7.3		44.4 33.7 21-10-2023			3.4
06805 -1	SW SEC 13 TWP 43 RGE 24 W4M PONOKA WATERCOURSE CULVERT ON LOCAL ROAD NEAR PONOKA	CENTRAL REGION RED DEER CT PONOKA	PONOKA COUNTY UNDEFINED CMA LACOMBE-PONOKA	MP LOCAL ROAD TRIBUTARY TO BATTLE RIVER (WATERCRS-	BRIDGE CULV	RV 1973	1 1829.0	7.3 30.0		33.3 52.4 21-10-2023			3.4
06806 -1	SE SEC 14 TWP 43 RGE 24 W4M PONOKA WATERCOURSE CULVERT ON LOCAL ROAD NEAR PONOKA	CENTRAL REGION RED DEER CT PONOKA	PONOKA COUNTY UNDEFINED CMA LACOMBE-PONOKA	MP LOCAL ROAD TRIBUTARY TO BATTLE RIVER (WATERCRS-	BRIDGE CULV	RV 1967	1 1829.0	7.3 -45.0		55.6 57.5 06-10-2022			3.0
06807 -1	NW SEC 18 TWP 43 RGE 23 W4M PONOKA WATERCOURSE CULVERT ON LOCAL ROAD NEAR PONOKA	CENTRAL REGION RED DEER CT PONOKA	PONOKA COUNTY UNDEFINED CMA LACOMBE-PONOKA	SP LOCAL ROAD TRIBUTARY TO BATTLE RIVER (WATERCRS-	BRIDGE CULV	RV 1969	1 2743.0	7.3		66.7 56.5 21-10-2023			4.0
06809 -1	NW SEC 15 TWP 16 RGE 28 W4M NANTON MOSQUITO CREEK BRIDGE ON HIGHWAY 533, AT NANTON	SOUTHERN REGION LETHBRIDGE NANTON	Alberta Transportation (AIT) CMA27 LIVINGSTONE-MACLEOD	FC 533:04 C1 0.410 MOSQUITO CREEK (WATERCRS-ST)	MAJOR BRIDGE	RV 1972 1972	1 32.0	9.1 32.0	41.7 49.0 62.0	61.1 55.0 20-01-2023			6.1
06810 -1	SW SEC 20 TWP 44 RGE 11 W4M SEDGEWICK IRON CREEK BRIDGE ON LOCAL ROAD NEAR SEDGEWICKCREEK	CENTRAL REGION VERMILION CT FLAGSTAFF	FLAGSTAFF COUNTY UNDEFINED CMA CAMROSE	SM LOCAL ROAD IRON CREEK (WATERCRS-ST)	STANDARD BRIDGE	RV 1988 1988	3 10.0	8.8 22.0	28.0 49.0 62.0	55.6 64.8 16-06-2022			3.5
06811 -1	NE SEC 18 TWP 32 RGE 24 W4M THREE HILLS THREEHILLS C CULVERT ON LOCAL ROAD NEAR THREE HILLS	CENTRAL REGION HANNA CT KNEEHILL	KNEEHILL COUNTY UNDEFINED CMA OLDS-DIDSBURY-THREE	SP LOCAL ROAD THREEHILLS CREEK (WATERCRS-ST)	BRIDGE CULV	RV 1954	1 2100.0	7.3 -15.0		77.8 65.1 24-05-2023			4.6
06812 -1	SW SEC 16 TWP 32 RGE 24 W4M THREE HILLS THREEHILLS C BRIDGE ON LOCAL ROAD NEAR THREE HILLS	CENTRAL REGION HANNA CT KNEEHILL	KNEEHILL COUNTY UNDEFINED CMA OLDS-DIDSBURY-THREE	HC LOCAL ROAD THREEHILLS CREEK (WATERCRS-ST)	STANDARD BRIDGE	RV 1967 1967	3 8.5	7.3 25.5 0.0	30.1 52.8 75.4	38.9 61.9 24-05-2023			4.9
06813 -2	NW SEC 29 TWP 29 RGE 24 W4M GRAINGER KNEEHILLS CREEK BRIDGE ON LOCAL ROAD, 11 KM NE OF ACME	CENTRAL REGION HANNA CT KNEEHILL	KNEEHILL COUNTY UNDEFINED CMA OLDS-DIDSBURY-THREE	SL LOCAL ROAD KNEEHILLS CREEK (WATERCRS-ST)	STANDARD BRIDGE	RV 2021 2021	3 14.0	8.9 42.0	28.0 49.0 62.0	83.3 79.3 05-10-2022			
06817 -1	SW SEC 30 TWP 45 RGE 13 W4M KILLAM IRON CREEK CULVERT ON LOCAL ROAD, 22 KM NE OF STROME	CENTRAL REGION VERMILION CT FLAGSTAFF	FLAGSTAFF COUNTY UNDEFINED CMA CAMROSE	RPE LOCAL ROAD IRON CREEK (WATERCRS-ST)	BRIDGE CULV	RV 1986	1 5084.0	8.0 -45.0		55.6 62.7 16-06-2022			5.3
06818 -1	SW SEC 28 TWP 45 RGE 2 W5M WINFIELD LLOYD CREEK BRIDGE ON LOCAL ROAD NEAR WINFIELD	CENTRAL REGION RED DEER CT WETASKIWIN	COUNTY OF WETASKIWIN NO. UNDEFINED CMA RIMBEY-ROCKY MOUNTAIN	HH LOCAL ROAD LLOYD CREEK (WATERCRS-ST)	STANDARD BRIDGE	RV 1967 1967	1 6.1	7.3 6.1 0.0	28.0 49.0 62.5	50.0 62.2 14-07-2021			3.0
06820 -2	NW SEC 19 TWP 42 RGE 25 W4M PONOKA WATERCOURSE CULVERT ON HIGHWAY 2A, 3 KM SOUTH OF PONOKA	CENTRAL REGION RED DEER CT PONOKA	Alberta Transportation (AIT) CMA17 LACOMBE-PONOKA	MP;MP 2A:22 C1 9.714 TRIBUTARY TO BATTLE RIVER (WATERCRS-	BRIDGE CULV	RV 2008	2 2000.0	12.5		88.9 86.5 29-04-2021			
06822 -1	SE SEC 25 TWP 60 RGE 23 W4M THORHILD WATERCOURSE CULVERT ON LOCAL ROAD NEAR THORHILD	NORTH CENTRAL REGION ATHABASCA CT THORHILD	THORHILD COUNTY UNDEFINED CMA ATHABASCA-BARRHEAD-	SPE LOCAL ROAD TRIBUTARY TO REDWATER RIVER	BRIDGE CULV	RV 1974	1 1813.0	6.6		66.7 66.2 16-10-2024			2.4
06825 E-2	NW SEC 32 TWP 52 RGE 24 W4M LEGISLATURE TUNNEL EAST 107 STREET OVER 97 AVENUE FLYOVER (LEGISLATURE TUNNEL) AT EDMONTON	NORTH CENTRAL REGION STONY PLAIN EDMONTON	Alberta Infrastructure (Property) UNDEFINED CMA EDMONTON-CITY CENTRE	PB LOCAL ROAD LOCAL ROAD	MAJOR BRIDGE	GF 1982 1982	3 31.3	20.0 56.0		50.0 57.1 16-09-2022			
06825 PED-3	NW SEC 32 TWP 52 RGE 24 W4M LEGISLATURE TUNNEL PEDWAY 107 STREET OVER 97 AVENUE FLYOVER (LEGISLATURE TUNNEL) AT EDMONTON	NORTH CENTRAL REGION STONY PLAIN EDMONTON	Alberta Infrastructure (Property) UNDEFINED CMA EDMONTON-CITY CENTRE	TH TRAIL-PED LEGISLATIVE TUNNEL PEDWAY LOCAL ROAD	MAJOR BRIDGE	PS 1982 1982	1 30.4	7.0 30.4		83.3 85.1 16-09-2022			
06825 W-4	NW SEC 32 TWP 52 RGE 24 W4M LEGISLATURE TUNNEL WEST 107 STREET OVER 97 AVENUE FLYOVER, AT EDMONTON	NORTH CENTRAL REGION STONY PLAIN EDMONTON	Alberta Infrastructure (Property) UNDEFINED CMA EDMONTON-CITY CENTRE	PB LOCAL ROAD LOCAL ROAD	MAJOR BRIDGE	GF 1982 1982	1 29.7	20.0 29.7		66.7 60.3 16-09-2022			


		Transportation Infrastructure Management System										2025/03/06			
		Bridge Structures Report													
		All 'IN SERVICE' Structures - Sorted By: File Number													
														Page 90 of 772	
BF	Legal Land Location Structure Name Location Description	Region District Municipality	Managed By CMA Constituency	Span Types Located On Located Over	Structure Type	Usage Yr Built Yr Supstr	No. Spans Pipes Max Span Length Max Pipe Dia	Clear Rdwy Nom Length Skew	Single (t) Semi (t) Train (t)	Stru Suff Insp	Rat. % Rat. % Date	Theor VCL On Meas VCL On	Deck Height Theor VCL Over Meas VCL Over		
06827 -2	SE SEC 4 TWP 51 RGE 14 W4M VEGREVILLE WATERCOURSE CULVERT ON LOCAL ROAD, 20 KM SE OF VEGREVILLE	CENTRAL REGION VERMILION CT MINBURN	COUNTY OF MINBURN NO. 27 UNDEFINED CMA FORT SASKATCHEWAN-	MP LOCAL ROAD TRIBUTARY TO VERMILION RIVER	BRIDGE CULV	RV 2019	1 2400.0	8.5 15.0			55.6 77.9 23-09-2020				
06828 -1	SE SEC 23 TWP 52 RGE 10 W4M MINBURN VERMILION RIVER BRIDGE ON LOCAL ROAD NEAR MINBURN	CENTRAL REGION VERMILION CT MINBURN	COUNTY OF MINBURN NO. 27 UNDEFINED CMA FORT SASKATCHEWAN-	HC LOCAL ROAD VERMILION RIVER (WATERCRS-ST)	STANDARD BRIDGE	RV 1970 1970	3 11.6	7.3 31.8 -15.0	30.9 49.4 70.4	55.6 61.1 30-07-2024			6.1		
06830 -1	SE SEC 15 TWP 47 RGE 26 W4M MILLET PIPESTONE CREEK BRIDGE ON LOCAL ROAD NEAR MILLET	CENTRAL REGION RED DEER CT WETASKIWIN	COUNTY OF WETASKIWIN NO. UNDEFINED CMA MASKWACIS-WETASKIWIN	PG LOCAL ROAD PIPESTONE CREEK (WATERCRS-ST)	STANDARD BRIDGE	RV 1960 1960	1 8.5	7.3 8.5 30.0	28.0 49.0 62.0	50.0 60.7 02-04-2024			3.0		
06832 -2	NW SEC 13 TWP 39 RGE 16 W4M HALKIRK WATERCOURSE CULVERT ON HWY 855, 10 KM N OF HALKIRK	CENTRAL REGION HANNA CT PAINTEARTH	Alberta Transportation (AIT) CMA21 DRUMHELLER-STETTLER	SSP 855:06 C1 9.299 TRIBUTARY TO PAINTEARTH CREEK	BRIDGE CULV	RV 2022	1 2440.0	9.2 0.0			100.0 97.8 15-09-2022				
06833 -1	NW SEC 27 TWP 25 RGE 26 W4M DALROY SERVICEBERRY BRIDGE ON LOCAL ROAD NEAR DALROY	SOUTHERN REGION CALGARY CT WHEATLAND	WHEATLAND COUNTY UNDEFINED CMA AIRDRIE-EAST	PG LOCAL ROAD SERVICEBERRY CREEK (WATERCRS-ST)	STANDARD BRIDGE	RV 1957 1957	1 8.5	7.3 8.5	28.0 49.0 62.0	44.4 60.2 19-04-2024			2.6		
06836 -1	SE SEC 29 TWP 9 RGE 2 W5M MAYCROFT TODD CREEK BRIDGE ON LOCAL ROAD NEAR LUNDBRECREEK	SOUTHERN REGION LETHBRIDGE MD PINCHER CREEK	M.D. OF PINCHER CREEK NO. UNDEFINED CMA LIVINGSTONE-MACLEOD	PG LOCAL ROAD TODD CREEK (WATERCRS-ST)	STANDARD BRIDGE	RV 1953 1953	1 8.5	7.0 8.5	28.0 49.0 62.0	44.4 60.1 26-09-2023			3.0		
06837 -1	NE SEC 12 TWP 50 RGE 27 W4M CALMAR WATERCOURSE CULVERT ON LOCAL ROAD NEAR CALMAR	NORTH CENTRAL REGION STONY PLAIN CT LEDUC	LEDUC COUNTY UNDEFINED CMA DRAYTON VALLEY-DEVON	SPE LOCAL ROAD TRIBUTARY TO NORTH SASKATCHEWAN	BRIDGE CULV	RV 1978	1 1502.0	8.5 10.0			33.3 39.0 11-06-2024		14.3		
06838 -1	SW SEC 10 TWP 50 RGE 23 W4M ROLLY VIEW CLEARWATER C CULVERT ON LOCAL ROAD NEAR ROLLY VIEW	NORTH CENTRAL REGION STONY PLAIN CT LEDUC	LEDUC COUNTY UNDEFINED CMA MASKWACIS-WETASKIWIN	SPE LOCAL ROAD CLEARWATER CREEK (WATERCRS-ST)	BRIDGE CULV	RV 1978	1 3054.0	8.5			44.4 57.7 19-10-2022		4.6		
06839 -1	SW SEC 4 TWP 50 RGE 25 W4M LEDUC WHITEMUD CREEK BRIDGE ON LOCAL ROAD NEAR LEDUC	NORTH CENTRAL REGION STONY PLAIN LEDUC	LEDUC UNDEFINED CMA LEDUC-BEAUMONT	SC LOCAL ROAD TRIBUTARY TO WHITEMUD CREEK	STANDARD BRIDGE	RV 1993 1993	1 8.0	8.0 8.0	28.0 49.0 62.0	66.7 69.8 09-09-2018			2.5		
06841 -1	SE SEC 36 TWP 46 RGE 7 W4M FABYAN BUFFALO CREEK CULVERT ON LOCAL ROAD NEAR FABYAN	CENTRAL REGION VERMILION MD WAINWRIGHT	M.D. OF WAINWRIGHT NO. 61 UNDEFINED CMA VERMILION-LLOYDMINSTER-	MP;MP LOCAL ROAD BUFFALO CREEK (WATERCRS-ST)	BRIDGE CULV	RV 1992	2 2000.0	6.0 0.0			77.8 70.6 01-05-2024		2.6		
06842 -1	SE SEC 26 TWP 35 RGE 20 W4M BIG VALLEY BIG VALLEY C BRIDGE ON PROVINCIAL HIGHWAY 590 NEAR BIG VALLEY	CENTRAL REGION HANNA CT STETTLER	Alberta Transportation (AIT) CMA20 DRUMHELLER-STETTLER	HC 590:04 C1 33.781 BIG VALLEY CREEK (WATERCRS-ST)	STANDARD BRIDGE	RV 1963 1963	1 6.1	11.0 6.1	28.0 49.0 65.5	44.4 54.2 05-05-2021			4.3		
06844 -1	SW SEC 11 TWP 50 RGE 18 W4M RYLEY AMISK CREEK BRIDGE ON LOCAL ROAD NEAR RYLEY	CENTRAL REGION VERMILION CT BEAVER	BEAVER COUNTY UNDEFINED CMA CAMROSE	PG LOCAL ROAD AMISK CREEK (WATERCRS-ST)	STANDARD BRIDGE	RV 1959 1959	1 8.5	7.3 8.5	28.0 49.0 62.0	61.1 66.5 11-07-2022			2.4		
06846 -1	SW SEC 32 TWP 58 RGE 20 W4M RADWAY NAMEPI CREEK BRIDGE ON LOCAL ROAD NEAR RADWAY	NORTH CENTRAL REGION ATHABASCA CT THORHILD	THORHILD COUNTY UNDEFINED CMA ATHABASCA-BARRHEAD-	HC LOCAL ROAD NAMEPI CREEK (WATERCRS-ST)	STANDARD BRIDGE	RV 1965 1965	1 11.6	7.3 11.6	35.3 57.6 82.2	50.0 69.1 28-09-2023			3.0		
06848 -1	NW SEC 14 TWP 29 RGE 24 W4M GRAINGER KNEEHILLS CREEK BRIDGE ON LOCAL ROAD, 12 KM W OF CARBON	CENTRAL REGION HANNA CT KNEEHILL	KNEEHILL COUNTY UNDEFINED CMA OLDS-DIDSBURY-THREE	PT, TT LOCAL ROAD KNEEHILLS CREEK (WATERCRS-ST)	MAJOR BRIDGE	RV 1918 1918	4 24.4	5.1 45.1	16.1 23.7 31.7	44.4 30.1 29-11-2021			6.4		
06849 -1	NW SEC 10 TWP 45 RGE 1 W5M WESTEROSE MUSKEG CREEK CULVERT ON HIGHWAY 771, 14 KM SW OF WESTEROSE	CENTRAL REGION RED DEER CT WETASKIWIN	Alberta Transportation (AIT) CMA17 RIMBEY-ROCKY MOUNTAIN	RPE 771:04 C1 2.978 MUSKEG CREEK (WATERCRS-ST)	BRIDGE CULV	RV 1988	1 4458.0	9.6 			55.6 56.8 09-08-2022		4.4		
06852 -1	SW SEC 9 TWP 32 RGE 16 W4M CRAIGMYLE WOLF CREEK 2 BRIDGE ON LOCAL ROAD NEAR CRAIGMYLE	CENTRAL REGION HANNA CT STARLAND	STARLAND COUNTY UNDEFINED CMA DRUMHELLER-STETTLER	HC LOCAL ROAD WOLF CREEK (WATERCRS-ST)	STANDARD BRIDGE	RV 1973 1973	3 8.5	7.3 20.7 45.0	28.0 49.0 65.5	55.6 68.6 31-01-2023			4.0		
06854 -1	SW SEC 5 TWP 38 RGE 8 W5M STRACHAN PRAIRIE CREEK BRIDGE ON LOCAL ROAD, 26 KM SW OF ROCKY MOUNTAIN HOUSE	CENTRAL REGION RED DEER CT CLEARWATER	CLEARWATER COUNTY UNDEFINED CMA RIMBEY-ROCKY MOUNTAIN	DBT LOCAL ROAD PRAIRIE CREEK (WATERCRS-ST)	MAJOR BRIDGE	RV 1985 1985	1 34.0	8.8 34.0	28.0 49.0 62.0	50.0 59.8 11-02-2022			5.8		
06855 -2	SW SEC 14 TWP 23 RGE 24 W4M NAMAKA WATERCOURSE CULVERT ON LOCAL ROAD NEAR NAMAKA	SOUTHERN REGION CALGARY CT WHEATLAND	WHEATLAND COUNTY UNDEFINED CMA CARDSTON-SIKSIKA	MP;MP LOCAL ROAD TRIBUTARY TO NAMAKA LAKE (WATERCRS-	BRIDGE CULV	RV 2001	2 1200.0	8.5			77.8 75.2 27-04-2023		1.8		
06856 -1	SW SEC 3 TWP 5 RGE 7 W4M ORION MANYBERRIES BRIDGE ON LOCAL ROAD NEAR ORION	SOUTHERN REGION LETHBRIDGE CT FORTY MILE	COUNTY OF FORTY MILE NO. UNDEFINED CMA TABER-WARNER	SC LOCAL ROAD MANYBERRIES CREEK (WATERCRS-ST)	STANDARD BRIDGE	RV 1995 1995	1 11.6	8.0 11.6	28.0 49.0 62.0	77.8 75.2 05-10-2021			4.0		
06860 -2	NW SEC 27 TWP 27 RGE 26 W4M IRRICANA CROSSFIELD CREEK BRIDGE ON LOCAL ROAD, 4 KM NE OF IRRICANA	SOUTHERN REGION CALGARY CT ROCKY VIEW	ROCKY VIEW COUNTY UNDEFINED CMA OLDS-DIDSBURY-THREE	SL LOCAL ROAD CROSSFIELD CREEK (WATERCRS-ST)	STANDARD BRIDGE	RV 2020 2020	2 8.0	10.2 16.0	28.0 49.0 62.0	94.4 82.4 27-11-2020					
06861 -1	SW SEC 28 TWP 27 RGE 26 W4M IRRICANA CROSSFIELD C BRIDGE ON LOCAL ROAD NEAR IRRICANA	SOUTHERN REGION CALGARY CT ROCKY VIEW	ROCKY VIEW COUNTY UNDEFINED CMA OLDS-DIDSBURY-THREE	HC LOCAL ROAD CROSSFIELD CREEK (WATERCRS-ST)	STANDARD BRIDGE	RV 1963 1963	3 6.1	8.2 18.3	28.0 49.0 65.5	44.4 52.9 09-02-2022			4.0		


		Transportation Infrastructure Management System Bridge Structures Report All 'IN SERVICE' Structures - Sorted By: File Number										2025/03/06	
												Page 91 of 772	
BF	Legal Land Location Structure Name Location Description	Region District Municipality	Managed By CMA Constituency	Span Types Located On Located Over	Structure Type	Usage Yr Built Yr Supstr	No. Spans Pipes Max Span Length Max Pipe Dia	Clear Rdwy Nom Length Skew	Single (t) Semi (t) Train (t)	Stru Suff Insp	Rat. % Rat. % Date	Theor VCL On Meas VCL On	Deck Height Theor VCL Over Meas VCL Over
06862 -1	NW SEC 29 TWP 39 RGE 15 W4M HALKIRK PAINTEARTH C BRIDGE ON LOCAL ROAD NEAR HALKIRK	CENTRAL REGION HANNA CT PAINTEARTH	COUNTY OF PAINTEARTH NO. UNDEFINED CMA DRUMHELLER-STETTTLER	HC LOCAL ROAD PAINTEARTH CREEK (WATERCRS-ST)	STANDARD BRIDGE	RV 1971 1971	3 8.5	7.3 25.5 0.0	30.1 52.8 75.4	33.3 62.8 07-11-2024			5.2
06863 -1	SW SEC 24 TWP 54 RGE 13 W4M TWO HILLS WATERCOURSE CULVERT ON LOCAL ROAD NEAR TWO HILLS	CENTRAL REGION VERMILION CT TWO HILLS	COUNTY OF TWO HILLS NO. UNDEFINED CMA FORT SASKATCHEWAN-	RPP LOCAL ROAD TRIBUTARY TO VERMILION RIVER	BRIDGE CULV	RV 1967	1 2121.0	6.0 0.0		44.4 57.3 24-03-2021			2.7
06864 -2	NW SEC 7 TWP 37 RGE 27 W4M SPRINGBROOK WASKASOO CREEK BRIDGE ON LOCAL ROAD NEAR RED DEER	CENTRAL REGION RED DEER CT RED DEER	RED DEER COUNTY UNDEFINED CMA INNISFAIL-SYLVAN LAKE	SLW LOCAL ROAD WASKASOO CREEK (WATERCRS-ST)	STANDARD BRIDGE	RV 2014 2014	1 10.0	9.0 10.0		94.4 80.1 25-10-2024			
06865 -1	SE SEC 12 TWP 38 RGE 26 W4M RED DEER WATERCOURSE CULVERT ON LOCAL ROAD NEAR RED DEER	CENTRAL REGION RED DEER CT RED DEER	RED DEER COUNTY UNDEFINED CMA INNISFAIL-SYLVAN LAKE	MP LOCAL ROAD TRIBUTARY TO RED DEER RIVER	BRIDGE CULV	RV 1964	1 1524.0	7.0 30.0		22.2 41.7 24-09-2024			2.7
06868 -1	SW SEC 29 TWP 41 RGE 17 W4M DONALDA MEETING CREEK BRIDGE ON LOCAL ROAD NEAR DONALDA	CENTRAL REGION HANNA CT STETTTLER	COUNTY OF STETTTLER NO. 6 UNDEFINED CMA DRUMHELLER-STETTTLER	PA LOCAL ROAD MEETING CREEK (WATERCRS-ST)	STANDARD BRIDGE	RV 1952 1952	3 8.5	6.4 20.7		44.4 43.4 04-10-2024			7.0
06869 -2	NW SEC 17 TWP 10 RGE 7 W4M SEVEN PERSONS SEVEN PERSONS CREEK BRIDGE ON LOCAL ROAD, 8 KM SW OF SEVEN PERSONS	SOUTHERN REGION LETHBRIDGE CT CYPRESS	CYPRESS COUNTY UNDEFINED CMA CYPRESS-MEDICINE HAT	WG LOCAL ROAD SEVEN PERSONS CREEK (WATERCRS-ST)	MAJOR BRIDGE	RV 2022 2022	1 18.7	8.5 18.7	28.0 49.0 62.0	100.0 86.1 23-11-2022			
06870 -1	NW SEC 7 TWP 8 RGE 7 W4M ORION WATERCOURSE CULVERT ON LOCAL ROAD NEAR ORION	SOUTHERN REGION LETHBRIDGE CT FORTY MILE	COUNTY OF FORTY MILE NO. UNDEFINED CMA TABER-WARNER	SPE LOCAL ROAD RED ROCK COULEE (WATERCRS-ST)	BRIDGE CULV	RV 1961	1 1813.0	8.9 -15.0		33.3 52.4 26-09-2023			4.9
06871 -1	NW SEC 19 TWP 7 RGE 7 W4M ORION PEIGAN CREEK CULVERT ON LOCAL ROAD, 24 KM NW OF ORION	SOUTHERN REGION LETHBRIDGE CT FORTY MILE	COUNTY OF FORTY MILE NO. UNDEFINED CMA TABER-WARNER	SP;SP LOCAL ROAD PEIGAN CREEK (WATERCRS-ST)	BRIDGE CULV	RV 1977	2 4267.0	9.1 9.0		33.3 55.9 20-07-2022			4.0
06872 -1	SE SEC 28 TWP 59 RGE 16 W4M SMOKY LAKE WHITE EARTH BRIDGE ON LOCAL ROAD NEAR SMOKY LAKE	NORTH CENTRAL REGION ATHABASCA CT SMOKY LAKE	SMOKY LAKE COUNTY UNDEFINED CMA ATHABASCA-BARRHEAD-	TT LOCAL ROAD WHITE EARTH CREEK (WATERCRS-ST)	STANDARD BRIDGE	RV 1953 1953	1 8.5	6.1 8.5	29.4 51.5 73.5	27.8 47.1 17-03-2023			
06873 -2	SW SEC 3 TWP 57 RGE 7 W4M ELK POINT ATIMOSWE CREEK CULVERT ON LOCAL ROAD, 10 KM SW OF ELK POINT	NORTH CENTRAL REGION ATHABASCA CT ST PAUL	COUNTY OF ST. PAUL NO. 19 UNDEFINED CMA BONNYVILLE-COLD LAKE-ST.	SP LOCAL ROAD ATIMOSWE CREEK (WATERCRS-ST)	BRIDGE CULV	RV 2024	1 4300.0	8.0 -5.0		100.0 97.2 12-12-2024			
06874 -1	NW SEC 33 TWP 60 RGE 11 W4M ASHMONT WATERCOURSE BRIDGE ON LOCAL ROAD NEAR ASHMONT	NORTH CENTRAL REGION ATHABASCA CT ST PAUL	COUNTY OF ST. PAUL NO. 19 UNDEFINED CMA ATHABASCA-BARRHEAD-	TT LOCAL ROAD TRIBUTARY TO WHITEFISH CREEK	STANDARD BRIDGE	RV 1963 1963	1 6.1	5.5 6.1 -30.0	28.2 49.4 70.6	50.0 60.9 01-09-2022			2.1
06875 -2	SW SEC 18 TWP 44 RGE 19 W4M EDBERG WATERCOURSE CULVERT ON PROVINCIAL HIGHWAY 609 NEAR EDBERG	CENTRAL REGION VERMILION CT CAMROSE	Alberta Transportation (AIT) CMA16 CAMROSE	MP 609:02 C1 14.585 WATERCOURSE (WATERCRS-NI)	BRIDGE CULV	RV 1982	1 1400.0			33.3 50.5 29-01-2024			
06880 -1	NW SEC 18 TWP 48 RGE 16 W4M HOLDEN WATERCOURSE CULVERT ON LOCAL ROAD NEAR HOLDEN	CENTRAL REGION VERMILION CT BEAVER	BEAVER COUNTY UNDEFINED CMA CAMROSE	MP LOCAL ROAD 3RD ORDER TRIBUTARY TO VERMILION	BRIDGE CULV	RV 1985	1 2200.0	9.0		33.3 40.6 28-11-2023			3.3
06881 -1	NE SEC 1 TWP 11 RGE 29 W4M GRANUM WATERCOURSE BRIDGE ON LOCAL ROAD NEAR GRANUM	SOUTHERN REGION LETHBRIDGE MD WILLOW CREEK	M.D. OF WILLOW CREEK NO. UNDEFINED CMA LIVINGSTONE-MACLEOD	TT LOCAL ROAD MEADOW CREEK (WATERCRS-ST)	STANDARD BRIDGE	RV 1954 1954	1 8.5	6.1 8.5	28.0 49.0 65.2	50.0 47.0 19-03-2024			3.4
06883 -2	NW SEC 15 TWP 22 RGE 25 W4M CARSELAND WATERCOURSE CULVERT ON LOCAL ROAD, 8 KM NE OF CARSELAND	SOUTHERN REGION CALGARY CT WHEATLAND	WHEATLAND COUNTY UNDEFINED CMA CHESTERMERE-	MP LOCAL ROAD 2ND ORDER TRIBUTARY TO BOW RIVER	BRIDGE CULV	RV 2016	1 2200.0	8.6 40.0		88.9 86.4 27-04-2023			
06884 -1	SW SEC 27 TWP 37 RGE 1 W5M SYLVAN LAKE TINDASTOLL C BRIDGE ON LOCAL ROAD NEAR SYLVAN LAKE	CENTRAL REGION RED DEER CT RED DEER	RED DEER COUNTY UNDEFINED CMA INNISFAIL-SYLVAN LAKE	HC LOCAL ROAD TINDASTOLL CREEK (WATERCRS-ST)	STANDARD BRIDGE	RV 1969 1969	1 6.1	7.3 6.1 0.0	28.0 49.0 65.5	50.0 64.9 04-10-2024			2.7
06885 -2	NW SEC 5 TWP 22 RGE 3 W5M PRIDDIS FISH CREEK BRIDGE ON LOCAL ROAD NEAR PRIDDIS	SOUTHERN REGION CALGARY CT FOOTHILLS	FOOTHILLS COUNTY UNDEFINED CMA BANFF-KANANASKIS	SL LOCAL ROAD FISH CREEK (WATERCRS-ST)	STANDARD BRIDGE	RV 2011 2011	3 8.0	8.9 24.0 15.0	28.0 49.0 62.0	100.0 83.5 28-06-2023			
06887 -1	NW SEC 26 TWP 19 RGE 28 W4M MAZEPPA WATERCOURSE CULVERT ON LOCAL ROAD NEAR MAZEPPA	SOUTHERN REGION CALGARY CT FOOTHILLS	FOOTHILLS COUNTY UNDEFINED CMA LIVINGSTONE-MACLEOD	RPP LOCAL ROAD 2ND ORDER TRIBUTARY TO FRANK LAKE	BRIDGE CULV	RV 1980	1 1994.0	6.0		66.7 74.5 21-09-2020			2.0
06888 -1	SW SEC 16 TWP 49 RGE 26 W4M CALMAR WATERCOURSE BRIDGE ON LOCAL ROAD NEAR CALMAR	NORTH CENTRAL REGION STONY PLAIN CT LEDUC	LEDUC COUNTY UNDEFINED CMA DRAYTON VALLEY-DEVON	PG LOCAL ROAD TRIBUTARY TO CONJURING CREEK	STANDARD BRIDGE	RV 1959 1959	1 8.5	6.4 8.5 30.0	28.0 49.0 62.0	33.3 51.1 29-05-2024			2.7
06889 -1	NW SEC 2 TWP 49 RGE 14 W4M HOLDEN VERMILION RIVER BRIDGE ON LOCAL ROAD NEAR HOLDEN	CENTRAL REGION VERMILION CT BEAVER	BEAVER COUNTY UNDEFINED CMA CAMROSE	VS LOCAL ROAD VERMILION RIVER (WATERCRS-ST)	STANDARD BRIDGE	RV 1978 1978	1 6.1	7.6 6.1	28.0 49.0 62.0	55.6 64.0 29-11-2023			2.7
06893 -2	SE SEC 16 TWP 34 RGE 25 W4M TORRINGTON THREEHILLS CREEK BRIDGE ON HWY 587, 22 KM NE OF TORRINGTON	CENTRAL REGION HANNA CT KNEEHILL	Alberta Transportation (AIT) CMA20 OLDS-DIDSBURY-THREE	SLW 587:04 C1 22.754 THREEHILLS CREEK (WATERCRS-ST)	STANDARD BRIDGE	RV 2023 2023	3 14.0	8.9 30.0 0.0	28.0 49.0 62.0	100.0 84.4 10-11-2023			


		<div>Transportation Infrastructure Management System</div> <div>Bridge Structures Report</div> <div>All 'IN SERVICE' Structures - Sorted By: File Number</div>										2025/03/06	
												Page 92 of 772	
BF	Legal Land Location Structure Name Location Description	Region District Municipality	Managed By CMA Constituency	Span Types Located On Located Over	Structure Type	Usage Yr Built Yr Supstr	No. Spans Pipes Max Span Length Max Pipe Dia	Clear Rdwy Nom Length Skew	Single (t) Semi (t) Train (t)	Stru Suff Insp	Rat. % Rat. % Date	Theor VCL On Meas VCL On	Deck Height Theor VCL Over Meas VCL Over
06894 -1	NW SEC 9 TWP 33 RGE 24 W4M TROCHU WATERCOURSE CULVERT ON LOCAL ROAD NEAR TROCHU	CENTRAL REGION HANNA CT KNEEHILL	KNEEHILL COUNTY CMA20 OLDS-DIDSBURY-THREE	FP LOCAL ROAD 2ND ORDER TRIBUTARY TO THREEHILLS	BRIDGE CULV	RV 1961	1 1474.0	6.4			77.8 73.9 04-04-2023		1.8
06895 -1	NE SEC 4 TWP 24 RGE 1 W5M Elbow Drive Over Elbow River in SW Calgary	SOUTHERN REGION CALGARY CALGARY	CALGARY UNDEFINED CMA CALGARY-ELBOW	CB LOCAL ROAD ELBOW RIVER (WATERCRS-ST)	MAJOR BRIDGE	RV 1955 1955	3 27.4	14.6 67.0					
06897 -2	SW SEC 32 TWP 40 RGE 3 W5M ECKVILLE WATERCOURSE CULVERT ON LOCAL ROAD, 17 KM NW OF ECKVILLE	CENTRAL REGION RED DEER CT LACOMBE	LACOMBE COUNTY UNDEFINED CMA RIMBEY-ROCKY MOUNTAIN	MP LOCAL ROAD TRIBUTARY TO MEDICINE RIVER	BRIDGE CULV	RV 2011	1 2700.0	7.5			77.8 81.4 16-06-2021		
06898 -1	SW SEC 32 TWP 40 RGE 3 W5M GILBY WATERCOURSE CULVERT ON LOCAL ROAD NEAR GILBY	CENTRAL REGION RED DEER CT LACOMBE	LACOMBE COUNTY UNDEFINED CMA RIMBEY-ROCKY MOUNTAIN	SP LOCAL ROAD TRIBUTARY TO MEDICINE RIVER	BRIDGE CULV	RV 1957	1 2226.0	7.5 10.0			66.7 61.4 16-06-2021		3.0
06900 -1	SE SEC 1 TWP 31 RGE 1 W5M DIDSBURY WATERCOURSE BRIDGE ON LOCAL ROAD NEAR DIDSBURY	CENTRAL REGION RED DEER CT MOUNTAIN VIEW	MOUNTAIN VIEW COUNTY UNDEFINED CMA OLDS-DIDSBURY-THREE	HC LOCAL ROAD DEADRIK CREEK (WATERCRS-ST)	STANDARD BRIDGE	RV 1968 1968	1 6.1	7.3 6.1	28.0 49.0	38.9 61.9 16-02-2021			1.5
06906 -1	SE SEC 13 TWP 7 RGE 3 W5M BURMIS CROWSNEST RIVER BRIDGE ON LOCAL ROAD, 1 KM S OF BURMIS	SOUTHERN REGION LETHBRIDGE MD PINCHER CREEK	M.D. OF PINCHER CREEK NO. UNDEFINED CMA LIVINGSTONE-MACLEOD	PT LOCAL ROAD CROWSNEST RIVER (WATERCRS-ST)	MAJOR BRIDGE	RV 1913 1913	1 24.4	4.3 24.4	19.3 34.7 46.6	55.6 39.3 10-06-2022			4.3
06907 -1	SW SEC 17 TWP 35 RGE 23 W4M ELNORA WATERCOURSE CULVERT ON LOCAL ROAD NEAR ELNORA	CENTRAL REGION RED DEER CT RED DEER	RED DEER COUNTY UNDEFINED CMA INNISFAIL-SYLVAN LAKE	MP LOCAL ROAD TRIBUTARY TO GHOSTPINE CREEK	BRIDGE CULV	RV 1968	1 1500.0	9.0			33.3 44.7 24-11-2023		3.7
06910 -1	NW SEC 36 TWP 19 RGE 27 W4M BLACKIE WATERCOURSE CULVERT ON PROVINCIAL HIGHWAY 799 NEAR BLACKIE	SOUTHERN REGION CALGARY CT FOOTHILLS	Alberta Transportation (AIT) CMA27 LIVINGSTONE-MACLEOD	MP-SP 799:02 C1 8.919 2ND ORDER TRIBUTARY TO FRANK LAKE	BRIDGE CULV	RV 1956	1 2134.0	9.6			66.7 66.8 03-11-2022		6.6
06911 -1	SW SEC 12 TWP 23 RGE 23 W4M GLEICHEN WATERCOURSE CULVERT ON LOCAL ROAD NEAR GLEICHEN	SOUTHERN REGION CALGARY CT WHEATLAND	WHEATLAND COUNTY UNDEFINED CMA CARDSTON-SIKSIKA	MP;MP LOCAL ROAD TRIBUTARY TO CROWFOOT CREEK	BRIDGE CULV	RV 1961	2 1500.0	6.5			22.2 40.9 18-10-2020		2.7
06912 -1	NW SEC 8 TWP 8 RGE 25 W4M FORT MACLEOD WATERCOURSE CULVERT ON PROVINCIAL HIGHWAY 2 NEAR FORT MACLEOD	SOUTHERN REGION LETHBRIDGE MD WILLOW CREEK	Alberta Transportation (AIT) CMA26 LIVINGSTONE-MACLEOD	MP 2:06 C1 18.193 MCNAB COULEE (WATERCRS-ST)	BRIDGE CULV	RV 1987	1 2000.0	11.9			55.6 63.3 25-11-2023		3.3
06913 -2	SW SEC 27 TWP 22 RGE 25 W4M CARSELAND WATERCOURSE CULVERT ON LOCAL ROAD, 16 KM S OF STRATHMORE	SOUTHERN REGION CALGARY CT WHEATLAND	WHEATLAND COUNTY UNDEFINED CMA CHESTERMERE-	MP LOCAL ROAD 2ND ORDER TRIBUTARY TO BOW RIVER	BRIDGE CULV	RV 2016	1 3200.0	9.6			33.3 57.7 04-09-2024		
06914 -2	SW SEC 15 TWP 39 RGE 3 W5M ECKVILLE MEDICINE RIVER BRIDGE ON LOCAL ROAD, 2 KM SE OF ECKVILLE	CENTRAL REGION RED DEER CT LACOMBE	LACOMBE COUNTY UNDEFINED CMA RIMBEY-ROCKY MOUNTAIN	SL LOCAL ROAD MEDICINE RIVER (WATERCRS-ST)	STANDARD BRIDGE	RV 2017 2017	3 14.0	10.1 42.0 0.0			100.0 81.9 12-03-2021		
06915 -2	NE SEC 28 TWP 104 RGE 6 W4M FORT CHIPEWYAN RICHARDSON RIVER BRIDGE ON LOCAL ROAD, 88 KM S OF FORT CHIPEWYAN	NORTH CENTRAL REGION FORT MCMURRAY SPM WOOD BUFFALO	REGIONAL MUNICIPALITY OF UNDEFINED CMA FORT MCMURRAY-WOOD	PB LOCAL ROAD RICHARDSON RIVER (WATERCRS-ST)	MAJOR BRIDGE	RV 2016 2016	1 30.0	10.0 30.0 0.0			72.2 65.3 07-02-2025		
06916 -1	SE SEC 7 TWP 31 RGE 14 W4M HANNA BULLPOUND CREEK CULVERT ON LOCAL ROAD NEAR HANNA	CENTRAL REGION HANNA SPECIAL AREA 2	Municipal Services Branch UNDEFINED CMA DRUMHELLER-STETTLER	MP LOCAL ROAD BULLPOUND CREEK (WATERCRS-ST)	BRIDGE CULV	RV 1968	1 1829.0	7.5			33.3 51.8 30-10-2023		5.8
06918 -2	SW SEC 6 TWP 32 RGE 15 W4M CRAIGMYLE WOLF CREEK BRIDGE ON LOCAL ROAD, 24 KM NE OF CRAIGMYLE	CENTRAL REGION HANNA CT STARLAND	STARLAND COUNTY UNDEFINED CMA DRUMHELLER-STETTLER	SL LOCAL ROAD WOLF CREEK (WATERCRS-ST)	STANDARD BRIDGE	RV 2023 2023	1 13.6	8.9 13.6 30.0			100.0 81.3 27-09-2023		
06920 -2	NW SEC 1 TWP 73 RGE 8 W6M GRANDE PRAIRIE BEAR CREEK 3 BRIDGE ON LOCAL ROAD NEAR GRANDE PRAIR	PEACE REGION GRANDE PRAIRIE CT GRANDE PRAIRIE	COUNTY OF GRANDE PRAIRIE UNDEFINED CMA GRANDE PRAIRIE-WAPITI	SC LOCAL ROAD BEAR RIVER (WATERCRS-ST)	STANDARD BRIDGE	RV 2008 2008	3 12.0	8.9 28.0 0.0			94.4 70.2 25-06-2020		
06921 -2	SW SEC 5 TWP 73 RGE 6 W6M CLAIRMONT GRANDE PR CREEK BRIDGE ON LOCAL ROAD NEAR CLAIRMONT	PEACE REGION GRANDE PRAIRIE CT GRANDE PRAIRIE	COUNTY OF GRANDE PRAIRIE UNDEFINED CMA GRANDE PRAIRIE-WAPITI	SC LOCAL ROAD GRANDE PRAIRIE CREEK (WATERCRS-ST)	STANDARD BRIDGE	RV 2007 2007	3 10.0	8.9 30.0	28.0 49.0 62.0	88.9 82.6 12-12-2024			
06922 -1	NW SEC 19 TWP 72 RGE 6 W6M CLAIRMONT BEAR RIVER 2 BRIDGE ON LOCAL ROAD NEAR CLAIRMONT	PEACE REGION GRANDE PRAIRIE CT GRANDE PRAIRIE	COUNTY OF GRANDE PRAIRIE UNDEFINED CMA GRANDE PRAIRIE-WAPITI	HC LOCAL ROAD BEAR RIVER (WATERCRS-ST)	STANDARD BRIDGE	RV 1964 1964	3 8.5	7.3 25.5	30.1 52.8 75.4	38.9 60.1 03-03-2023			4.3
06933 -1	NW SEC 30 TWP 50 RGE 19 W4M TOFIELD KATCHEMUT CREEK CULVERT ON LOCAL ROAD NEAR TOFIELD	CENTRAL REGION VERMILION CT BEAVER	BEAVER COUNTY UNDEFINED CMA CAMROSE	MP LOCAL ROAD KATCHEMUT CREEK (WATERCRS-ST)	BRIDGE CULV	RV 1989	1 2400.0	8.8			55.6 65.1 28-11-2019		3.0
06934 -1	NW SEC 1 TWP 51 RGE 16 W4M HOLDEN WASKWEI CREEK CULVERT ON LOCAL ROAD NEAR HOLDEN	CENTRAL REGION VERMILION CT BEAVER	BEAVER COUNTY UNDEFINED CMA CAMROSE	MP LOCAL ROAD WASKWEI CREEK (WATERCRS-ST)	BRIDGE CULV	RV 1966	1 1829.0	7.9			44.4 35.6 30-11-2023		3.7
06935 -1	NW SEC 6 TWP 43 RGE 23 W4M PONOKA WATERCOURSE CULVERT ON LOCAL ROAD NEAR PONOKA	CENTRAL REGION RED DEER CT PONOKA	PONOKA COUNTY UNDEFINED CMA LACOMBE-PONOKA	MP LOCAL ROAD 3RD ORDER TRIBUTARY TO BATTLE RIVER	BRIDGE CULV	RV 1990	1 1524.0	8.0			55.6 68.0 06-10-2022		3.4


		Transportation Infrastructure Management System										2025/03/06			
		Bridge Structures Report													
		All 'IN SERVICE' Structures - Sorted By: File Number													
														Page 93 of 772	
BF	Legal Land Location Structure Name Location Description	Region District Municipality	Managed By CMA Constituency	Span Types Located On Located Over	Structure Type	Usage Yr Built Yr Supstr	No. Spans Pipes Max Span Length Max Pipe Dia	Clear Rdwy Nom Length Skew	Single (t) Semi (t) Train (t)	Stru Suff Insp	Rat. % Rat. % Date	Theor VCL On Meas VCL On	Deck Height Theor VCL Over Meas VCL Over		
06939 -2	NW SEC 30 TWP 43 RGE 1 W5M BLUFFTON LLOYD CREEK BRIDGE ON LOCAL ROAD, 14 KM E OF BLUFFTON	CENTRAL REGION RED DEER CT PONOKA	PONOKA COUNTY UNDEFINED CMA RIMBEY-ROCKY MOUNTAIN	SL LOCAL ROAD LLOYD CREEK (WATERCRS-ST)	STANDARD BRIDGE	RV 2016 2016	3 10.0	8.9 22.0 0.0	28.0 49.0 62.0	100.0 83.8 21-12-2021					
06940 -1	SE SEC 25 TWP 48 RGE 27 W4M CALMAR CONJURING CREEK BRIDGE ON LOCAL ROAD NEAR CALMAR	NORTH CENTRAL REGION STONY PLAIN CT LEDUC	LEDUC COUNTY UNDEFINED CMA DRAYTON VALLEY-DEVON	HC LOCAL ROAD CONJURING CREEK (WATERCRS-ST)	STANDARD BRIDGE	RV 1964 1964	1 8.5	7.3 8.5	30.1 52.8 75.4	50.0 65.0 19-12-2023			2.7		
06943 -1	NW SEC 21 TWP 51 RGE 9 W4M MINBURN VERMILION RIVER BRIDGE ON LOCAL ROAD NEAR MINBURN	CENTRAL REGION VERMILION CT MINBURN	COUNTY OF MINBURN NO. 27 UNDEFINED CMA FORT SASKATCHEWAN-	HC LOCAL ROAD VERMILION RIVER (WATERCRS-ST)	STANDARD BRIDGE	RV 1967 1967	3 11.6	7.3 34.8 -30.0	35.3 57.6 82.2	61.1 64.6 22-09-2023			4.9		
06944 -1	SW SEC 4 TWP 28 RGE 1 W5M CROSSFIELD MCPHERSON CO CULVERT ON LOCAL ROAD NEAR CROSSFIELD	SOUTHERN REGION CALGARY CT ROCKY VIEW	ROCKY VIEW COUNTY UNDEFINED CMA AIRDRIE-COCHRANE	SPE LOCAL ROAD WRITING CK (WATERCRS-ST)	BRIDGE CULV	RV 1964	1 2134.0	9.1		44.4 58.7 09-05-2024			12.5		
06945 -1	NW SEC 14 TWP 6 RGE 17 W4M WRENTHAM ETZIKOM COUL BRIDGE ON LOCAL ROAD NEAR WRENTHAM	SOUTHERN REGION LETHBRIDGE CT WARNER	COUNTY OF WARNER NO. 5 UNDEFINED CMA TABER-WARNER	PA LOCAL ROAD ETZIKOM COULEE (WATERCRS-ST)	STANDARD BRIDGE	RV 1951 1951	1 8.5	6.5 8.5		38.9 46.3 25-10-2022			3.0		
06946 -1	NW SEC 28 TWP 54 RGE 18 W4M CHIPMAN BEAVERHILL C BRIDGE ON LOCAL ROAD NEAR CHIPMAN	CENTRAL REGION VERMILION CHIPMAN	CHIPMAN UNDEFINED CMA FORT SASKATCHEWAN-	PG LOCAL ROAD BEAVERHILL CREEK (WATERCRS-ST)	STANDARD BRIDGE	RV 1953 1953	2 6.1	6.4 12.2 30.0	28.0 49.0 62.0	27.8 42.1 13-02-2011			2.4		
06947 -1	NW SEC 30 TWP 22 RGE 2 W5M PRIDDIS WATERCOURSE BRIDGE ON LOCAL ROAD NEAR PRIDDIS	SOUTHERN REGION CALGARY CT FOOTHILLS	FOOTHILLS COUNTY UNDEFINED CMA BANFF-KANANASKIS	HC LOCAL ROAD TRIBUTARY TO FISH CREEK (WATERCRS-ST)	STANDARD BRIDGE	RV 1973 1973	1 6.1	7.3 6.1	28.0 49.0 65.5	38.9 48.5 26-03-2015			1.7		
06948 -1	SE SEC 1 TWP 30 RGE 25 W4M SWALWELL WATERCOURSE CULVERT ON LOCAL ROAD NEAR SWALWELL	CENTRAL REGION HANNA CT KNEEHILL	KNEEHILL COUNTY UNDEFINED CMA OLDS-DIDSBURY-THREE	MP:MP LOCAL ROAD TRIBUTARY TO KNEEHILLS CREEK	BRIDGE CULV	RV 1956	2 1070.0	7.7		33.3 40.3 24-05-2023			7.2		
06950 -1	SW SEC 18 TWP 31 RGE 3 W5M WESTCOTT WATERCOURSE CULVERT ON LOCAL ROAD NEAR WESTCOTT	CENTRAL REGION RED DEER CT MOUNTAIN VIEW	MOUNTAIN VIEW COUNTY UNDEFINED CMA OLDS-DIDSBURY-THREE	MP LOCAL ROAD TRIBUTARY TO DOGPOUND CREEK	BRIDGE CULV	RV 1996	1 2200.0	10.4 16.0		44.4 59.8 25-06-2020			5.7		
06951 -1	SW SEC 19 TWP 29 RGE 2 W5M MADDEN WATERCOURSE CULVERT ON LOCAL ROAD NEAR MADDEN	CENTRAL REGION RED DEER CT MOUNTAIN VIEW	MOUNTAIN VIEW COUNTY UNDEFINED CMA OLDS-DIDSBURY-THREE	SPE LOCAL ROAD TRIBUTARY TO BEAVERDAM CREEK	BRIDGE CULV	RV 1964	1 1524.0	9.2		77.8 72.3 23-03-2022			6.1		
06952 -1	SW SEC 3 TWP 34 RGE 4 W5M NETOOK EAGLE CREEK CULVERT ON LOCAL ROAD NEAR NETOOK	CENTRAL REGION RED DEER CT MOUNTAIN VIEW	MOUNTAIN VIEW COUNTY UNDEFINED CMA RIMBEY-ROCKY MOUNTAIN	BP LOCAL ROAD EAGLE CREEK (WATERCRS-ST)	BRIDGE CULV	RV 1956	1 2134.0	9.0		44.4 56.5 12-05-2020			9.8		
06953 -2	NW SEC 16 TWP 39 RGE 24 W4M HAYNES HAYNES CREEK CULVERT ON LOCAL ROAD, 6 KM N OF HAYNES	CENTRAL REGION RED DEER CT LACOMBE	LACOMBE COUNTY UNDEFINED CMA LACOMBE-PONOKA	MP:MP LOCAL ROAD HAYNES CREEK (WATERCRS-ST)	BRIDGE CULV	RV 2016	2 2400.0	8.0 0.0		100.0 98.7 10-12-2021					
06960 -1	NE SEC 33 TWP 3 RGE 27 W4M HILL SPRING BELLY RIVER BRIDGE ON LOCAL ROAD, 7 KM SE OF HILL SPRING	SOUTHERN REGION LETHBRIDGE CT CARDSTON	CARDSTON COUNTY CMA25 CARDSTON-SIKSIKA	PT LOCAL ROAD BELLY RIVER (WATERCRS-ST)	MAJOR BRIDGE	RV 1917 1917	2 30.5	4.3 61.0	18.8 23.7 28.8	44.4 40.0 22-08-2024			4.5		
06964 -2	NW SEC 36 TWP 40 RGE 27 W4M LACOMBE WHELP BROOK CREEK CULVERT ON LOCAL ROAD, 4 KM NW OF LACOMBE	CENTRAL REGION RED DEER CT LACOMBE	LACOMBE COUNTY UNDEFINED CMA LACOMBE-PONOKA	MP LOCAL ROAD WHELP BROOK (WATERCRS-ST)	BRIDGE CULV	RV 2018	1 2400.0	8.0 0.0		100.0 86.3 06-11-2024					
06966 -1	NW SEC 27 TWP 42 RGE 18 W4M DONALDA WATERCOURSE BRIDGE ON LOCAL ROAD NEAR DONALDA	CENTRAL REGION HANNA CT STETTTLER	COUNTY OF STETTTLER NO. 6 UNDEFINED CMA DRUMHELLER-STETTTLER	PES LOCAL ROAD TRIBUTARY TO BATTLE RIVER (WATERCRS-	STANDARD BRIDGE	RV 1953 1953	1 8.5	7.3 8.5 15.0		44.4 61.7 30-01-2023			3.7		
06967 -2	SW SEC 2 TWP 43 RGE 18 W4M MEETING CREEK WATERCOURSE CULVERT ON LOCAL ROAD, 25 KM SW OF ROSALIND	CENTRAL REGION VERMILION CT CAMROSE	CAMROSE COUNTY UNDEFINED CMA CAMROSE	SP LOCAL ROAD TRIBUTARY TO BATTLE RIVER (WATERCRS-	BRIDGE CULV	RV 2023	1 3050.0	8.0 5.0		100.0 100.0 26-09-2023					
06968 -1	SE SEC 15 TWP 43 RGE 18 W4M MEETING CK WATERCOURSE CULVERT ON LOCAL ROAD NEAR MEETING CREEK	CENTRAL REGION VERMILION CT CAMROSE	CAMROSE COUNTY UNDEFINED CMA CAMROSE	SP LOCAL ROAD TRIBUTARY TO BATTLE RIVER (WATERCRS-	BRIDGE CULV	RV 1966	1 2740.0	6.7		44.4 38.4 28-09-2023			5.2		
06969 -2	SW SEC 14 TWP 38 RGE 1 W5M SYLVAN LAKE WATERCOURSE CULVERT ON LOCAL ROAD, 6 KM SE OF SYLVAN LAKE	CENTRAL REGION RED DEER CT RED DEER	RED DEER COUNTY UNDEFINED CMA INNISFAIL-SYLVAN LAKE	FP LOCAL ROAD SYLVAN CREEK (WATERCRS-ST)	BRIDGE CULV	RV 2018	1 1800.0	8.0 -13.0		88.9 88.1 05-01-2024					
06971 -1	SW SEC 13 TWP 47 RGE 27 W4M MILLET PIPESTONE CREEK BRIDGE ON LOCAL ROAD NEAR MILLET	CENTRAL REGION RED DEER CT WETASKIWIN	COUNTY OF WETASKIWIN NO. UNDEFINED CMA MASKWACIS-WETASKIWIN	PA LOCAL ROAD PIPESTONE CREEK (WATERCRS-ST)	STANDARD BRIDGE	RV 1951 1951	1 6.1	6.7 6.1	24.0 40.0 54.0	55.6 58.8 15-07-2021			3.0		
06973 -2	SW SEC 35 TWP 53 RGE 9 W5M WILDWOOD LOBSTICK RIVER BRIDGE ON LOCAL ROAD NEAR WILDWOOD	NORTH CENTRAL REGION EDSON CT YELLOWHEAD	YELLOWHEAD COUNTY UNDEFINED CMA WEST YELLOWHEAD	SC LOCAL ROAD LOBSTICK RIVER (WATERCRS-ST)	STANDARD BRIDGE	RV 2007 2007	3 12.0	8.9 36.0 30.0	28.0 49.0 62.0	66.7 71.0 25-01-2022			4.0		
06976 -1	NW SEC 19 TWP 38 RGE 16 W4M GADSBY BIGKNIFE CREEK CULVERT ON LOCAL ROAD NEAR GADSBY	CENTRAL REGION HANNA CT STETTTLER	COUNTY OF STETTTLER NO. 6 CMA21 DRUMHELLER-STETTTLER	SPE LOCAL ROAD BIGKNIFE CREEK (WATERCRS-ST)	BRIDGE CULV	RV 1965	1 2744.0	8.0		22.2 44.9 16-10-2024			4.3		


		Transportation Infrastructure Management System										2025/03/06	
		Bridge Structures Report											
		All 'IN SERVICE' Structures - Sorted By: File Number											
Page 94 of 772													
BF	Legal Land Location Structure Name Location Description	Region District Municipality	Managed By CMA Constituency	Span Types Located On Located Over	Structure Type	Usage Yr Built Yr Supstr	No. Spans Pipes Max Span Length Max Pipe Dia	Clear Rdwy Nom Length Skew	Single (t) Semi (t) Train (t)	Stru Suff Insp	Rat. % Rat. % Date	Theor VCL On Meas VCL On	Deck Height Theor VCL Over Meas VCL Over
06978 -1	SW SEC 14 TWP 10 RGE 2 W4M IRVINE MCALPINE CREEK BRIDGE ON LOCAL ROAD NEAR IRVINE	SOUTHERN REGION LETHBRIDGE CT CYPRESS	CYPRESS COUNTY UNDEFINED CMA CYPRESS-MEDICINE HAT	HC LOCAL ROAD MCALPINE CREEK (WATERCRS-ST)	STANDARD BRIDGE	RV 1969 1969	1 8.5	7.3 8.5 30.0	30.1 52.8 75.4		44.4 63.6 22-09-2023		2.7
06980 -2	NE SEC 20 TWP 20 RGE 23 W4M ARROWWOOD EAST ARROWWOOD CREEK CULVERT ON LOCAL ROAD, 4 KM SE OF ARROWWOOD	SOUTHERN REGION LETHBRIDGE CT VULCAN	VULCAN COUNTY UNDEFINED CMA CARDSTON-SIKSIKA	SP LOCAL ROAD EAST ARROWWOOD CREEK (WATERCRS-ST)	BRIDGE CULV	RV 2019	1 4920.0	8.5 20.0			100.0 95.8 24-10-2024		
06982 -1	SE SEC 31 TWP 49 RGE 1 W5M THORSBY WATERCOURSE CULVERT ON PROVINCIAL HIGHWAY 622 NEAR THORSBY	NORTH CENTRAL REGION STONY PLAIN CT LEDUC	Alberta Transportation (AIT) CMA11 DRAYTON VALLEY-DEVON	PCB-BP-PCB 622:02 C1 14.731 TRIBUTARY TO STRAWBERRY CREEK	BRIDGE CULV	RV 1954	1 2000.0	9.8 -10.0			55.6 64.0 22-01-2025		11.8
06983 -1	SE SEC 5 TWP 37 RGE 9 W4M CORONATION RIBSTONE CREEK CULVERT ON LOCAL ROAD NEAR CORONATION	CENTRAL REGION HANNA CT PAINTEARTH	COUNTY OF PAINTEARTH NO. UNDEFINED CMA DRUMHELLER-STETTLER	MP LOCAL ROAD RIBSTONE CREEK (WATERCRS-ST)	BRIDGE CULV	RV 1964	1 3000.0	8.0			77.8 70.2 06-10-2022		11.9
06984 -2	NW SEC 30 TWP 41 RGE 1 W4M CHAUVIN BULL CREEK (TRIBUTARY TO BLACREEK CREEK) BRIDGE ON LOCAL ROAD, 14 KM S OF	CENTRAL REGION VERMILION MD WAINWRIGHT	M.D. OF WAINWRIGHT NO. 61 UNDEFINED CMA VERMILION-LLOYDMINSTER-	RPA LOCAL ROAD TRIBUTARY TO KILLARNEY LAKE	BRIDGE CULV	RV 2001	1 4925.0	9.5 17.0			55.6 76.0 18-10-2020		4.6
06985 W-1	SW SEC 6 TWP 22 RGE 20 W4M CLUNY CROWFOOT CREEK BRIDGE ON HIGHWAY 1, 8 KM E OF CLUNY	SOUTHERN REGION CALGARY CT WHEATLAND	Alberta Transportation (AIT) CMA30 OLDS-DIDSBURY-THREE	CT 1:14 L1 52.765 CROWFOOT CREEK (WATERCRS-ST)	MAJOR BRIDGE	RV 1955 1955	3 18.3	14.0 42.7 -20.0	28.7 49.0 62.0	38.9 47.9			9.1
06985 E-2	NW SEC 31 TWP 21 RGE 20 W4M CLUNY CROWFOOT CREEK BRIDGE ON HIGHWAY 1, 8 KM E OF CLUNY	SOUTHERN REGION CALGARY CT WHEATLAND	Alberta Transportation (AIT) CMA30 CARDSTON-SIKSIKA	DBT 1:14 R1 52.764 CROWFOOT CREEK (WATERCRS-ST)	MAJOR BRIDGE	RV 1985 1985	1 42.0	13.1 42.0 -20.0	28.0 49.0 62.0	55.6 54.1 18-07-2024			9.5
06987 -1	NE SEC 36 TWP 53 RGE 26 W4M ST. ALBERT CARROT CREEK BRIDGE ON LOCAL ROAD NEAR ST. ALBERT	NORTH CENTRAL REGION STONY PLAIN ST. ALBERT	ST. ALBERT UNDEFINED CMA LAC STE. ANNE-PARKLAND	SL LOCAL ROAD STURGEON RIVER (WATERCRS-ST)	STANDARD BRIDGE	RV 1957 2011	1 8.5	8.9 8.5 0.0			72.2 61.9 25-07-2018		3.0
06988 -1	SW SEC 3 TWP 10 RGE 18 W4M CRANFORD IRRIGATION WATERCOURSE CULVERT ON LOCAL ROAD NEAR CRANFORD	SOUTHERN REGION LETHBRIDGE MD TABER	M.D. OF TABER UNDEFINED CMA TABER-WARNER	MP LOCAL ROAD CHIN COULEE WEST (WATERCRS-ST)	BRIDGE CULV	RV 1998	1 2200.0	8.5 5.0			77.8 78.1 09-01-2025		5.2
06989 -1	SW SEC 33 TWP 41 RGE 27 W4M LACOMBE WATERCOURSE CULVERT ON LOCAL ROAD NEAR LACOMBE	CENTRAL REGION RED DEER CT LACOMBE	LACOMBE COUNTY UNDEFINED CMA LACOMBE-PONOKA	MP LOCAL ROAD TRIBUTARY TO WHELP BROOK (WATERCRS-	BRIDGE CULV	RV 1974	1 1524.0	7.0 -10.0			33.3 35.0 17-06-2021		3.7
06990 -1	NW SEC 20 TWP 7 RGE 3 W5M HILLCREST CROWSNEST RIVER BRIDGE ON LOCAL ROAD, AT N BOUNDARY OF HILLCREST	SOUTHERN REGION LETHBRIDGE SPM CROWSNEST PASS	MUNICIPALITY OF UNDEFINED CMA LIVINGSTONE-MACLEOD	CBT LOCAL ROAD CROWSNEST RIVER (WATERCRS-ST)	MAJOR BRIDGE	RV 1986 1986	3 32.0	9.4 71.0	28.0 49.0 62.0	72.2 71.7 08-11-2022			17.0
06991 -1	SW SEC 30 TWP 32 RGE 22 W4M THREE HILLS GHOSTPINE CREEK BRIDGE ON LOCAL ROAD NEAR THREE HILLS	CENTRAL REGION HANNA CT KNEEHILL	KNEEHILL COUNTY UNDEFINED CMA OLDS-DIDSBURY-THREE	PGO LOCAL ROAD GHOSTPINE CREEK (WATERCRS-ST)	STANDARD BRIDGE	RV 1958 1958	3 8.5	7.3 25.5 15.0	29.9 52.4 74.9	50.0 59.9 14-07-2022			6.1
06992 -1	NW SEC 18 TWP 43 RGE 9 W4M HARDISTY IRON CREEK BRIDGE ON LOCAL ROAD NEAR HARDISTY	CENTRAL REGION VERMILION CT FLAGSTAFF	FLAGSTAFF COUNTY UNDEFINED CMA CAMROSE	HC LOCAL ROAD IRON CREEK (WATERCRS-ST)	STANDARD BRIDGE	RV 1968 1968	3 8.5	7.3 25.5	30.1 52.8 75.4	44.4 63.7 21-05-2021			5.5
06999 -1	SE SEC 29 TWP 39 RGE 18 W4M RED WILLOW WATERCOURSE CULVERT ON LOCAL ROAD NEAR RED WILLOW	CENTRAL REGION HANNA CT STETTLER	COUNTY OF STETTLER NO. 6 UNDEFINED CMA DRUMHELLER-STETTLER	MP LOCAL ROAD TRIBUTARY TO REDWILLOW CREEK	BRIDGE CULV	RV 1961	1 1524.0	7.3 -30.0			33.3 51.9 05-10-2024		2.7
07000 -1	SW SEC 4 TWP 40 RGE 18 W4M RED WILLOW REDWILLOW CREEK BRIDGE ON LOCAL ROAD NEAR RED WILLOW	CENTRAL REGION HANNA CT STETTLER	COUNTY OF STETTLER NO. 6 UNDEFINED CMA DRUMHELLER-STETTLER	PA LOCAL ROAD REDWILLOW CREEK (WATERCRS-ST)	STANDARD BRIDGE	RV 1953 1953	1 8.5	6.4 8.5			44.4 53.4 04-10-2024		3.0
07002 -1	NW SEC 20 TWP 40 RGE 17 W4M RED WILLOW REDWILLOW CREEK BRIDGE ON LOCAL ROAD NEAR RED WILLOW	CENTRAL REGION HANNA CT STETTLER	COUNTY OF STETTLER NO. 6 UNDEFINED CMA DRUMHELLER-STETTLER	PG LOCAL ROAD REDWILLOW CREEK (WATERCRS-ST)	STANDARD BRIDGE	RV 1952 1952	3 8.5	7.3 20.7	28.0 49.0 62.0	38.9 59.2 05-02-2024			4.9
07003 -1	SW SEC 26 TWP 5 RGE 20 W4M RAYMOND KIPP COULEE CULVERT ON LOCAL ROAD NEAR RAYMOND	SOUTHERN REGION LETHBRIDGE CT WARNER	COUNTY OF WARNER NO. 5 UNDEFINED CMA TABER-WARNER	RPP LOCAL ROAD KIPP COULEE (WATERCRS-ST)	BRIDGE CULV	RV 1955	1 1842.0	6.6			44.4 51.6 05-12-2019		2.6
07005 -1	SE SEC 16 TWP 51 RGE 21 W4M COOKING LAKE WATERCOURSE CULVERT ON PROVINCIAL HIGHWAY 14 NEAR COOKING LAKE	NORTH CENTRAL REGION STONY PLAIN CT STRATHCONA	Alberta Transportation (AIT) CMA09 STRATHCONA-SHERWOOD	SPE 14:06 C1 15.937 2ND ORDER TRIBUTARY TO HASTINGS	BRIDGE CULV	RV 1974	1 1813.0	13.3 -30.0			33.3 48.8 26-05-2023		3.0
07006 -1	NE SEC 5 TWP 5 RGE 20 W4M RAYMOND TRIBUTARY TO MILK RESERVOIR CULVERT ON HIGHWAY 506, 13 KM S OF RAYMOND	SOUTHERN REGION LETHBRIDGE CT WARNER	Alberta Transportation (AIT) CMA25 TABER-WARNER	SP 506:02 C1 15.427 TRIBUTARY TO MILK RESERVOIR	BRIDGE CULV	RV 1985	1 2450.0	12.0			33.3 52.2 29-01-2022		11.0
07008 -2	NW SEC 29 TWP 51 RGE 15 W4M VEGREVILLE WASKWEI CREEK CULVERT ON LOCAL ROAD, 15 KM SW OF VEGREVILLE	CENTRAL REGION VERMILION CT MINBURN	COUNTY OF MINBURN NO. 27 UNDEFINED CMA FORT SASKATCHEWAN-	MP LOCAL ROAD WASKWEI CREEK (WATERCRS-ST)	BRIDGE CULV	RV 2022	1 2400.0	8.0 38.0			77.8 74.1 30-08-2023		
07009 -1	NW SEC 6 TWP 38 RGE 11 W4M CORONATION FRENCHMAN'S BRIDGE ON LOCAL ROAD NEAR CORONATION	CENTRAL REGION HANNA CT PAINTEARTH	COUNTY OF PAINTEARTH NO. UNDEFINED CMA DRUMHELLER-STETTLER	PG LOCAL ROAD FRENCHMAN'S CREEK (WATERCRS-ST)	STANDARD BRIDGE	RV 1967 1967	1 6.1	9.2 6.1 0.0	28.0 49.0 62.0	38.9 61.0 07-10-2022			2.7


		<div>Transportation Infrastructure Management System</div> <div>Bridge Structures Report</div> <div>All 'IN SERVICE' Structures - Sorted By: File Number</div>										2025/03/06	
												Page 95 of 772	
BF	Legal Land Location Structure Name Location Description	Region District Municipality	Managed By CMA Constituency	Span Types Located On Located Over	Structure Type	Usage Yr Built Yr Supstr	No. Spans Pipes Max Span Length Max Pipe Dia	Clear Rdwy Nom Length Skew	Single (t) Semi (t) Train (t)	Stru Suff Insp	Rat. % Rat. % Date	Theor VCL On Meas VCL On	Deck Height Theor VCL Over Meas VCL Over
07010 -1	SW SEC 30 TWP 37 RGE 11 W4M CORONATION FRENCHMAN'S CULVERT ON LOCAL ROAD NEAR CORONATION	CENTRAL REGION HANNA CT PAINTEARTH	COUNTY OF PAINTEARTH NO. UNDEFINED CMA DRUMHELLER-STETTTLER	SP LOCAL ROAD FRENCHMAN'S CREEK (WATERCRS-ST)	BRIDGE CULV	RV 1991	1 2280.0	9.0 0.0			66.7 73.7 07-10-2022		7.9
07011 -1	NW SEC 29 TWP 15 RGE 16 W4M SCANDIA WATERCOURSE CULVERT ON LOCAL ROAD, 27 KM W OF SCANDIA	SOUTHERN REGION LETHBRIDGE MD TABER	M.D. OF TABER UNDEFINED CMA CARDSTON-SIKSIKA	MP LOCAL ROAD TRIBUTARY TO BOW RIVER (WATERCRS-ST)	BRIDGE CULV	RV 1986	1 1800.0	5.2 18.0			33.3 49.4 24-12-2024		
07012 -1	SW SEC 26 TWP 29 RGE 5 W5M WATER VALLEY WATERCOURSE CULVERT ON PROVINCIAL HIGHWAY 579 NEAR WATER VALLEY	CENTRAL REGION RED DEER CT MOUNTAIN VIEW	Alberta Transportation (AIT) CMA28 RIMBEY-ROCKY MOUNTAIN	SP 579:02 C1 41.539 TRIBUTARY TO STONY CREEK (WATERCRS-	BRIDGE CULV	RV 1990	1 2134.0	9.0 -13.0			88.9 78.3 27-05-2021		12.2
07014 -1	NW SEC 28 TWP 43 RGE 2 W4M RIBSTONE RIBSTONE CREEK BRIDGE ON LOCAL ROAD NEAR RIBSTONE	CENTRAL REGION VERMILION MD WAINWRIGHT	M.D. OF WAINWRIGHT NO. 61 UNDEFINED CMA VERMILION-LLOYDMINSTER-	TT LOCAL ROAD RIBSTONE CREEK (WATERCRS-ST)	STANDARD BRIDGE	RV 1960 1960	3 6.1	6.7 18.3 -30.0	29.1 51.0 72.9		50.0 63.5 01-06-2023		1.8
07015 -1	NE SEC 12 TWP 44 RGE 25 W4M HOBBEMA WATERCOURSE CULVERT ON PROVINCIAL HIGHWAY 02A NEAR HOBBEMA	CENTRAL REGION RED DEER CT PONOKA	Alberta Transportation (AIT) CMA17 LACOMBE-PONOKA	PCB 2A:24 C1 14.314 TRIBUTARY TO BATTLE RIVER (WATERCRS-	BRIDGE CULV	RV 1999	1 2700.0	12.8 -29.0			55.6 59.9 29-04-2021		2.4
07016 -2	SW SEC 18 TWP 50 RGE 23 W4M BEAUMONT CLEARWATER CREEK CULVERT ON LOCAL ROAD, 9 KM SE OF BEAUMONT	NORTH CENTRAL REGION STONY PLAIN CT LEDUC	LEDUC COUNTY UNDEFINED CMA MASKWACIS-WETASKIWIN	MP LOCAL ROAD CLEARWATER CREEK (WATERCRS-ST)	BRIDGE CULV	RV 2019	1 2700.0	6.7 25.0			100.0 91.5 14-11-2023		
07019 -1	SW SEC 18 TWP 1 RGE 11 W4M COUTTS MACDONALD CREEK CULVERT ON PROVINCIAL HIGHWAY 500 NEAR COUTTS	SOUTHERN REGION LETHBRIDGE CT WARNER	Alberta Transportation (AIT) CMA24 TABER-WARNER	SPE 500:04 C1 25.484 TRIBUTARY TO MACDONALD CREEK	BRIDGE CULV	RV 1968	1 1829.0	9.8 -36.0			77.8 73.2 14-01-2022		15.8
07022 -1	SW SEC 28 TWP 13 RGE 6 W4M REDCLIFF WATERCOURSE CULVERT ON LOCAL ROAD NEAR REDCLIFF	SOUTHERN REGION LETHBRIDGE CT CYPRESS	CYPRESS COUNTY UNDEFINED CMA BROOKS-MEDICINE HAT	SPE LOCAL ROAD TRIBUTARY TO SOUTH SASKATCHEWAN	BRIDGE CULV	RV 1978	1 2743.0	10.0 7.0			77.8 74.8 25-04-2021		4.0
07023 -1	SW SEC 2 TWP 43 RGE 18 W4M MEETING CK WATERCOURSE CULVERT ON LOCAL ROAD NEAR MEETING CREEK	CENTRAL REGION VERMILION CT CAMROSE	CAMROSE COUNTY UNDEFINED CMA CAMROSE	SPE:SPE LOCAL ROAD TRIBUTARY TO BATTLE RIVER (WATERCRS-	BRIDGE CULV	RV 1971	2 2433.0	7.1 21-09-2022			44.4 52.4		4.0
07024 -1	NW SEC 20 TWP 29 RGE 24 W4M GRAINGER KNEEHILLS CREEK CULVERT ON HIGHWAY 575, 10KM E OF ACME	CENTRAL REGION HANNA CT KNEEHILL	Alberta Transportation (AIT) CMA20 OLDS-DIDSBURY-THREE	SP 575:02 C1 33.208 TRIBUTARY TO KNEEHILLS CREEK	BRIDGE CULV	RV 1986	1 3360.0	10.2 19-11-2023			66.7 71.9		12.2
07025 -1	SE SEC 25 TWP 29 RGE 23 W4M CARBON MANCELL COUL CULVERT ON PROVINCIAL HIGHWAY 575 NEAR CARBON	CENTRAL REGION HANNA CT KNEEHILL	Alberta Transportation (AIT) CMA21 OLDS-DIDSBURY-THREE	SPE 575:04 C1 9.665 TRIBUTARY TO KNEEHILLS CREEK	BRIDGE CULV	RV 1968	1 1813.0	8.4 19-11-2023			44.4 45.1		15.2
07026 -2	NE SEC 23 TWP 29 RGE 23 W4M CARBON WATERCOURSE CULVERT ON LOCAL ROAD NEAR CARBON	CENTRAL REGION HANNA CT KNEEHILL	KNEEHILL COUNTY UNDEFINED CMA OLDS-DIDSBURY-THREE	SP LOCAL ROAD TRIBUTARY TO KNEEHILLS CREEK	BRIDGE CULV	RV 2008	1 1500.0	9.0 0.0			88.9 82.2 20-06-2022		10.9
07027 -1	SW SEC 13 TWP 31 RGE 24 W4M THREE HILLS THREEHILLS C BRIDGE ON LOCAL ROAD NEAR THREE HILLS	CENTRAL REGION HANNA CT KNEEHILL	KNEEHILL COUNTY UNDEFINED CMA OLDS-DIDSBURY-THREE	HC LOCAL ROAD THREEHILLS CREEK (WATERCRS-ST)	STANDARD BRIDGE	RV 1967 1967	3 10.1	9.1 27.1 0.0	30.1 49.4 70.4		38.9 60.3 23-05-2024		5.2
07028 -1	SW SEC 18 TWP 33 RGE 23 W4M TROCHU WATERCOURSE CULVERT ON LOCAL ROAD NEAR TROCHU	CENTRAL REGION HANNA CT KNEEHILL	KNEEHILL COUNTY CMA20 OLDS-DIDSBURY-THREE	SP:SPE LOCAL ROAD TRIBUTARY TO GHOSTPINE CREEK	BRIDGE CULV	RV 1953	2 1502.0	6.6 0.0			66.7 49.5 04-06-2020		2.4
07030 -1	NW SEC 29 TWP 14 RGE 22 W4M CHAMPION LITTLE BOW RIVER BRIDGE ON LOCAL ROAD, 14 KM SE OF CHAMPION	SOUTHERN REGION LETHBRIDGE CT VULCAN	VULCAN COUNTY UNDEFINED CMA CARDSTON-SIKSIKA	TH, TT LOCAL ROAD LITTLE BOW RIVER (WATERCRS-ST)	MAJOR BRIDGE	RV 1913 1913	3 53.3	4.9 70.3	14.7 26.4 33.7		38.9 35.2 26-07-2022	4.3	11.6
07031 -1	SW SEC 7 TWP 51 RGE 26 W4M SPRUCE GROVE GOLDEN SPIKE CULVERT ON LOCAL ROAD NEAR SPRUCE GROVE	NORTH CENTRAL REGION STONY PLAIN CT PARKLAND	PARKLAND COUNTY UNDEFINED CMA DRAYTON VALLEY-DEVON	SP LOCAL ROAD TRIBUTARY TO NORTH SASKATCHEWAN	BRIDGE CULV	RV 1954	1 2430.0	6.7 30.0			77.8 71.6 04-10-2023		3.4
07032 -1	NW SEC 6 TWP 51 RGE 26 W4M GOLDEN SPIKE DRAINAGE DIT CULVERT ON LOCAL ROAD NEAR GOLDEN SPIKE	NORTH CENTRAL REGION STONY PLAIN CT PARKLAND	PARKLAND COUNTY UNDEFINED CMA DRAYTON VALLEY-DEVON	SP LOCAL ROAD TRIBUTARY TO NORTH SASKATCHEWAN	BRIDGE CULV	RV 1958	1 2430.0	8.2 25.0			44.4 56.8 04-10-2023		5.2
07033 -1	NW SEC 25 TWP 55 RGE 27 W4M MORINVILLE WATERCOURSE CULVERT ON LOCAL ROAD NEAR MORINVILLE	NORTH CENTRAL REGION STONY PLAIN ALEXANDER #134	STURGEON COUNTY UNDEFINED CMA LAC STE. ANNE-PARKLAND	SPE LOCAL ROAD TRIBUTARY TO RIVIERE QUI BARRE	BRIDGE CULV	RV 1985	1 1813.0	8.0 0.0			77.8 76.4 23-06-2020		3.4
07034 -2	SW SEC 24 TWP 34 RGE 4 W5M BOWDEN EAGLE CREEK BRIDGE ON LOCAL ROAD, 32 KM W OF BOWDEN	CENTRAL REGION RED DEER CT RED DEER	RED DEER COUNTY UNDEFINED CMA RIMBEY-ROCKY MOUNTAIN	SL LOCAL ROAD EAGLE CREEK (WATERCRS-ST)	STANDARD BRIDGE	RV 2023 2023	1 12.0	7.5 12.0 0.0	28.0 49.0 62.0		100.0 83.2 26-09-2023		
07035 -1	NW SEC 25 TWP 4 RGE 22 W4M MAGRATH WATERCOURSE CULVERT ON PROVINCIAL HIGHWAY 62 NEAR MAGRATH	SOUTHERN REGION LETHBRIDGE CT CARDSTON	Alberta Transportation (AIT) CMA25 CARDSTON-SIKSIKA	SPE 62:02 C1 40.640 TRIBUTARY TO POTHOLE CREEK	BRIDGE CULV	RV 1958	1 2440.0	10.1 -35.0			33.3 41.0 26-04-2023		5.5
07037 -1	NW SEC 32 TWP 39 RGE 22 W4M ALIX HAUNTED LAKE CULVERT ON PROVINCIAL HIGHWAY 601 NEAR ALIX	CENTRAL REGION RED DEER CT LACOMBE	Alberta Transportation (AIT) CMA20 LACOMBE-PONOKA	MP:MP 601:02 C1 9.489 HAUNTED LAKE (WATERCRS-ST)	BRIDGE CULV	RV 1965	2 1200.0	8.0 04-05-2021			44.4 49.2		3.0


		Transportation Infrastructure Management System Bridge Structures Report All 'IN SERVICE' Structures - Sorted By: File Number										2025/03/06	
												Page 96 of 772	
BF	Legal Land Location Structure Name Location Description	Region District Municipality	Managed By CMA Constituency	Span Types Located On Located Over	Structure Type	Usage Yr Built Yr Supstr	No. Spans Pipes Max Span Length Max Pipe Dia	Clear Rdwy Nom Length Skew	Single (t) Semi (t) Train (t)	Stru Suff Insp	Rat. % Rat. % Date	Theor VCL On Meas VCL On	Deck Height Theor VCL Over Meas VCL Over
07038 -2	SW SEC 21 TWP 34 RGE 4 W5M JAMES RIVER BRIDGE, SUNDRE WATERCOURSE CULVERT ON LOCAL ROAD, 29 KM NE OF SUNDRE	CENTRAL REGION RED DEER CT CLEARWATER	CLEARWATER COUNTY UNDEFINED CMA RIMBEY-ROCKY MOUNTAIN	SSP LOCAL ROAD TRIBUTARY TO RED DEER RIVER	BRIDGE CULV	RV 2024	1 2440.0	7.5 0.0			77.8 81.7 10-06-2024		
07039 -1	SW SEC 27 TWP 47 RGE 20 W4M CAMROSE CAMROSE CREEK BRIDGE ON LOCAL ROAD NEAR CAMROSE	CENTRAL REGION VERMILION CT CAMROSE	CAMROSE COUNTY UNDEFINED CMA CAMROSE	HC LOCAL ROAD CAMROSE CREEK (WATERCRS-ST)	STANDARD BRIDGE	RV 1963 1963	1 6.1	7.3 6.1 30.0	28.0 49.0 65.5	38.9 56.8 22-09-2022			2.4
07043 -1	SW SEC 14 TWP 36 RGE 4 W4M MONITOR SOUNDING CREEK BRIDGE ON LOCAL ROAD NEAR MONITOR	CENTRAL REGION HANNA SPECIAL AREA 4	Municipal Services Branch UNDEFINED CMA DRUMHELLER-STETTLE	VS LOCAL ROAD SOUNDING CREEK (WATERCRS-ST)	STANDARD BRIDGE	RV 1975 1975	3 10.7	7.6 25.9 0.0	28.0 49.0 62.0	61.1 64.5 27-04-2021			4.3
07044 -1	NW SEC 7 TWP 31 RGE 26 W4M SUNNYSLOPE LONEPINE CREEK CULVERT ON LOCAL ROAD, 20 KM NW OF LINDEN	CENTRAL REGION RED DEER CT MOUNTAIN VIEW	MOUNTAIN VIEW COUNTY UNDEFINED CMA OLDS-DIDSBURY-THREE	SP LOCAL ROAD LONEPINE CREEK (WATERCRS-ST)	BRIDGE CULV	RV 1998	1 5540.0	10.1 20.0		88.9 82.5 10-07-2024			6.9
07045 -1	SE SEC 34 TWP 38 RGE 4 W5M HESPERO WATERCOURSE CULVERT ON LOCAL ROAD NEAR HESPERO	CENTRAL REGION RED DEER CT CLEARWATER	CLEARWATER COUNTY UNDEFINED CMA RIMBEY-ROCKY MOUNTAIN	SP LOCAL ROAD TRIBUTARY TO MEDICINE RIVER	BRIDGE CULV	RV 1965	1 1530.0	6.1 0.0		55.6 58.1 25-05-2023			2.4
07047 -2	NW SEC 10 TWP 89 RGE 9 W4M FORT MCMURRAY HANGINGSTONE RIVER BRIDGE ON LOCAL ROAD, 4 KM SE OF FORT MCMURRAY	NORTH CENTRAL REGION FORT MCMURRAY SPM WOOD BUFFALO	REGIONAL MUNICIPALITY OF UNDEFINED CMA FORT MCMURRAY-LAC LA	PT LOCAL ROAD HANGINGSTONE RIVER (WATERCRS-ST)	MAJOR BRIDGE	RV 2019 1958	1 30.5	7.3 30.5 0.0	72.2 45.7 24-08-2023				
07049 -2	SW SEC 13 TWP 27 RGE 1 W5M AIRDRIE NOSE CREEK CULVERT ON LOCAL ROAD NEAR AIRDRIE	SOUTHERN REGION CALGARY AIRDRIE	AIRDRIE UNDEFINED CMA AIRDRIE-EAST	BP;BP 567:05 R1 4.295, 567:05 L1 4.297 NOSE CREEK (WATERCRS-ST)	BRIDGE CULV	RV 2008	2 3000.0	9.1		77.8 77.5 28-06-2021			
07051 -2	NW SEC 30 TWP 53 RGE 1 W5M STONY PLAIN KILINI CREEK BRIDGE ON LOCAL ROAD, 12 KM NW OF STONY PLAIN	NORTH CENTRAL REGION STONY PLAIN CT LAC STE. ANNE	LAC STE. ANNE COUNTY UNDEFINED CMA LAC STE. ANNE-PARKLAND	RPE LOCAL ROAD KILINI CREEK (WATERCRS-ST)	BRIDGE CULV	RV 2002	1 3950.0	9.2 -20.0		77.8 79.3 05-07-2024			6.4
07052 -1	SE SEC 18 TWP 74 RGE 14 W5M ENILDA SUCKER CREEK BRIDGE ON LOCAL ROAD NEAR ENILDA	PEACE REGION PEACE RIVER SUCKER CREEK #150A	Alberta Transportation (AIT) UNDEFINED CMA LESSER SLAVE LAKE	PG LOCAL ROAD ARCADIA CREEK (WATERCRS-ST)	STANDARD BRIDGE	RV 1966 1966	3 6.1	7.3 18.3	28.0 49.0 62.0	38.9 52.9 10-02-2022			4.9
07053 -1	SW SEC 6 TWP 66 RGE 20 W4M ATHABASCA PINE CREEK 3 BRIDGE ON LOCAL ROAD NEAR ATHABASCA	NORTH CENTRAL REGION ATHABASCA CT ATHABASCA	ATHABASCA COUNTY UNDEFINED CMA ATHABASCA-BARRHEAD-	SM LOCAL ROAD PINE CREEK (WATERCRS-ST)	STANDARD BRIDGE	RV 1988 1988	1 11.0	7.6 11.0 0.0	28.0 49.0 62.0	66.7 67.6 05-11-2021			4.5
07054 -1	SE SEC 3 TWP 65 RGE 21 W4M BOYLE PINE CREEK CULVERT ON HIGHWAY 663, 17 KM W OF BOYLE	NORTH CENTRAL REGION ATHABASCA CT ATHABASCA	Alberta Transportation (AIT) CMA07 ATHABASCA-BARRHEAD-	SP 663:04 C1 18.948 PINE CREEK (WATERCRS-ST)	BRIDGE CULV	RV 1979	1 3670.0	9.0 -30.0		44.4 52.4 17-02-2023			9.1
07055 -2	SW SEC 6 TWP 67 RGE 23 W4M ATHABASCA BAPTISTE CREEK BRIDGE ON HIGHWAY 2, 19 KM NW OF ATHABASCA	NORTH CENTRAL REGION ATHABASCA CT ATHABASCA	Alberta Transportation (AIT) CMA10 ATHABASCA-BARRHEAD-	WG 2:42 C1 17.966 BAPTISTE CREEK (WATERCRS-ST)	MAJOR BRIDGE	RV 2008 2008	1 47.0	11.0 47.0 -15.0	28.0 49.0 62.0	66.7 64.9 02-11-2023			10.5
07056 -1	SW SEC 29 TWP 40 RGE 22 W4M MIRROR PARLBY CREEK CULVERT ON HIGHWAY 50, 1 KM W OF MIRROR	CENTRAL REGION RED DEER CT LACOMBE	Alberta Transportation (AIT) CMA20 LACOMBE-PONOKA	RPA 50:02 C1 11.994 PARLBY CREEK (WATERCRS-ST)	BRIDGE CULV	RV 1987	1 6812.0	11.0		33.3 60.2 04-11-2022			5.4
07057 -1	NW SEC 28 TWP 33 RGE 4 W5M WESTWARD HO EAGLE CREEK BRIDGE ON LOCAL ROAD NEAR WESTWARD HO	CENTRAL REGION RED DEER CT MOUNTAIN VIEW	MOUNTAIN VIEW COUNTY UNDEFINED CMA RIMBEY-ROCKY MOUNTAIN	HC LOCAL ROAD EAGLE CREEK (WATERCRS-ST)	STANDARD BRIDGE	RV 1965 1965	1 8.5	8.2 8.5	30.1 52.8 75.4	55.6 70.3 11-06-2024			2.1
07059 -1	SW SEC 21 TWP 45 RGE 26 W4M FALUN WATERCOURSE BRIDGE ON LOCAL ROAD NEAR FALUN	CENTRAL REGION RED DEER CT WETASKIWIN	COUNTY OF WETASKIWIN NO. UNDEFINED CMA MASKWACIS-WETASKIWIN	HC LOCAL ROAD TRIBUTARY TO MASKWA CREEK	STANDARD BRIDGE	RV 1966 1966	1 8.5	7.3 8.5	30.1 52.8 75.4	44.4 66.7 06-11-2024			2.4
07060 -1	SW SEC 25 TWP 46 RGE 26 W4M BRIGHTVIEW BIGSTONE CREEK BRIDGE ON LOCAL ROAD NEAR BRIGHTVIEW	CENTRAL REGION RED DEER CT WETASKIWIN	COUNTY OF WETASKIWIN NO. UNDEFINED CMA MASKWACIS-WETASKIWIN	TT LOCAL ROAD BIGSTONE CREEK (WATERCRS-ST)	STANDARD BRIDGE	RV 1969 1969	1 8.5	6.1 8.5 0.0	33.6 58.9 84.1	50.0 64.2 01-11-2024			2.7
07061 -1	SE SEC 1 TWP 52 RGE 26 W4M WINTERBURN WATERCOURSE CULVERT ON PROVINCIAL HIGHWAY 627 NEAR WINTERBURN	NORTH CENTRAL REGION STONY PLAIN CT PARKLAND	Alberta Transportation (AIT) CMA11 DRAYTON VALLEY-DEVON	SPE 627:04 C1 20.518 WEDGEWOOD CREEK (WATERCRS-ST)	BRIDGE CULV	RV 1981	1 1813.0	13.4 -25.0		77.8 59.2 28-09-2022			9.0
07064 -1	SW SEC 26 TWP 71 RGE 10 W6M BEAVERLODGE BEAVERLODGE RIVER BRIDGE ON HIGHWAY 667, 4 KM S OF BEAVERLODGE	PEACE REGION GRANDE PRAIRIE CT GRANDE PRAIRIE	Alberta Transportation (AIT) CMA05 GRANDE PRAIRIE-WAPITI	DBT 667:04 C1 0.648 BEAVERLODGE RIVER (WATERCRS-ST)	MAJOR BRIDGE	RV 1982 1982	3 20.0	9.1 44.0	28.0 49.0 62.0	55.6 61.0 20-05-2023			9.3
07065 -1	SE SEC 4 TWP 50 RGE 26 W4M CALMAR WATERCOURSE BRIDGE ON LOCAL ROAD NEAR CALMAR	NORTH CENTRAL REGION STONY PLAIN CT LEDUC	LEDUC COUNTY UNDEFINED CMA DRAYTON VALLEY-DEVON	HC LOCAL ROAD TRIBUTARY TO CONJURING CREEK	STANDARD BRIDGE	RV 1971 1971	1 8.5	7.3 8.5	30.1 52.8 75.4	38.9 63.2 05-06-2024			3.0
07066 -1	SE SEC 11 TWP 50 RGE 28 W4M CALMAR WEED CREEK BRIDGE ON LOCAL ROAD, 15 KM NW OF CALMAR	NORTH CENTRAL REGION STONY PLAIN CT LEDUC	LEDUC COUNTY UNDEFINED CMA DRAYTON VALLEY-DEVON	RB, TT LOCAL ROAD WEED CREEK (WATERCRS-ST)	MAJOR BRIDGE	RV 1960 1960	3 18.3	7.3 35.3	33.6 58.9 84.1	55.6 62.9 09-01-2025			6.4
07067 -3	SW SEC 16 TWP 49 RGE 2 W5M SUNNYBROOK SUNNYBROOK CREEK (TRIBUTARY TO STRAWBERRY CREEK) BRIDGE ON LOCAL ROAD, 6	NORTH CENTRAL REGION STONY PLAIN CT LEDUC	LEDUC COUNTY UNDEFINED CMA DRAYTON VALLEY-DEVON	SP LOCAL ROAD TRIBUTARY TO STRAWBERRY CREEK	BRIDGE CULV	RV 2016	1 5850.0	8.0		100.0 97.6 01-04-2021			


		Transportation Infrastructure Management System Bridge Structures Report All 'IN SERVICE' Structures - Sorted By: File Number										2025/03/06	
												Page 97 of 772	
BF	Legal Land Location Structure Name Location Description	Region District Municipality	Managed By CMA Constituency	Span Types Located On Located Over	Structure Type	Usage Yr Built Yr Supstr	No. Spans Pipes Max Span Length Max Pipe Dia	Clear Rdwy Nom Length Skew	Single (t) Semi (t) Train (t)	Stru Suff Insp	Rat. % Rat. % Date	Theor VCL On Meas VCL On	Deck Height Theor VCL Over Meas VCL Over
07068 -1	SW SEC 32 TWP 49 RGE 1 W5M TELFORDVILLE BLACREEK CREEK CULVERT ON LOCAL ROAD NEAR TELFORDVILLE	NORTH CENTRAL REGION STONY PLAIN CT LEDUC	LEDUC COUNTY UNDEFINED CMA DRAYTON VALLEY-DEVON	SPE LOCAL ROAD TRIBUTARY TO STRAWBERRY CREEK	BRIDGE CULV	RV 1962	1 1813.0	7.4 20.0			55.6 55.8 21-10-2022		6.7
07069 -1	SE SEC 12 TWP 48 RGE 27 W4M GLEN PARK CONJURING CREEK BRIDGE ON LOCAL ROAD NEAR GLEN PARK	NORTH CENTRAL REGION STONY PLAIN CT LEDUC	LEDUC COUNTY UNDEFINED CMA MASKWACIS-WETASKIWIN	SM LOCAL ROAD CONJURING CREEK (WATERCRS-ST)	STANDARD BRIDGE	RV 1982 1982	1 8.0	9.0 8.0	28.0 49.0 62.0		44.4 61.2 04-06-2024		3.2
07070 -1	NW SEC 1 TWP 50 RGE 27 W4M CALMAR CONJURING CREEK BRIDGE ON LOCAL ROAD NEAR CALMAR	NORTH CENTRAL REGION STONY PLAIN CT LEDUC	LEDUC COUNTY UNDEFINED CMA DRAYTON VALLEY-DEVON	HC LOCAL ROAD CONJURING CREEK (WATERCRS-ST)	STANDARD BRIDGE	RV 1970 1970	3 8.5	7.3 25.5 0.0	30.1 52.8 75.4		44.4 65.3 07-11-2023		6.1
07071 -1	NW SEC 30 TWP 49 RGE 25 W4M LEDUC W WHITEMUD C BRIDGE ON LOCAL ROAD NEAR LEDUC	NORTH CENTRAL REGION STONY PLAIN CT LEDUC	LEDUC COUNTY UNDEFINED CMA DRAYTON VALLEY-DEVON	HC LOCAL ROAD WEST WHITEMUD CREEK (WATERCRS-ST)	STANDARD BRIDGE	RV 1963 1963	1 8.5	7.3 8.5 0.0	30.1 52.8 75.4		50.0 66.6 05-06-2024		3.4
07072 -1	SE SEC 18 TWP 50 RGE 25 W4M LEDUC WHITEMUD CREEK BRIDGE ON LOCAL ROAD NEAR LEDUC	NORTH CENTRAL REGION STONY PLAIN CT LEDUC	LEDUC COUNTY UNDEFINED CMA DRAYTON VALLEY-DEVON	HC LOCAL ROAD WHITEMUD CREEK (WATERCRS-ST)	STANDARD BRIDGE	RV 1969 1969	3 8.5	7.3 25.5 0.0	30.1 52.8 75.4		38.9 62.7 11-06-2024		4.0
07073 -1	SW SEC 5 TWP 49 RGE 2 W5M SUNNYBROOK WATERCOURSE CULVERT ON HWY 39, 4 KM W OF SUNNYBROOK	NORTH CENTRAL REGION STONY PLAIN CT LEDUC	Alberta Transportation (AIT) CMA11 DRAYTON VALLEY-DEVON	SPE 39:08 C1 13.800 TRIBUTARY TO STRAWBERRY CREEK	BRIDGE CULV	RV 1960	1 2433.0	11.2			22.2 39.5 21-11-2024		7.9
07075 -1	SW SEC 3 TWP 73 RGE 8 W6M LA GLACE FISH CREEK 3 CULVERT ON PROVINCIAL HIGHWAY 724 NEAR LA GLACE	PEACE REGION GRANDE PRAIRIE CT GRANDE PRAIRIE	Alberta Transportation (AIT) CMA05 GRANDE PRAIRIE-WAPITI	SP 724:04 C1 13.358 COLQUHOUN CREEK (WATERCRS-ST)	BRIDGE CULV	RV 1974	1 4900.0	8.2			55.6 52.3 19-05-2023		9.1
07076 -1	NW SEC 30 TWP 71 RGE 9 W6M BEAVERLODGE HAROLD CREEK CULVERT ON LOCAL ROAD NEAR BEAVERLODGE	PEACE REGION GRANDE PRAIRIE CT GRANDE PRAIRIE	COUNTY OF GRANDE PRAIRIE UNDEFINED CMA GRANDE PRAIRIE-WAPITI	SP LOCAL ROAD TRIBUTARY TO BEAVERLODGE RIVER	BRIDGE CULV	RV 1970	1 2700.0	9.0 20.0			66.7 63.1 02-08-2023		4.3
07077 -2	SE SEC 27 TWP 73 RGE 8 W6M WEMBLEY BEAR CREEK 3 BRIDGE ON LOCAL ROAD NEAR WEMBLEY	PEACE REGION GRANDE PRAIRIE CT GRANDE PRAIRIE	COUNTY OF GRANDE PRAIRIE UNDEFINED CMA GRANDE PRAIRIE-WAPITI	SC LOCAL ROAD BEAR RIVER (WATERCRS-ST)	STANDARD BRIDGE	RV 2005 2005	2 12.0	8.8 24.0 0.0	28.0 49.0 62.0		50.0 56.9 01-12-2021		4.5
07078 -1	NW SEC 7 TWP 78 RGE 5 W6M SPIRIT RIVER SPIRIT RIVER CULVERT ON LOCAL ROAD, 4 KM SW OF RYCROFT	PEACE REGION GRANDE PRAIRIE MD SPIRIT RIVER	M.D. SPIRIT RIVER NO. 133 UNDEFINED CMA CENTRAL PEACE-NOTLEY	SP LOCAL ROAD SPIRIT RIVER (WATERCRS-ST)	BRIDGE CULV	RV 1994	1 6940.0	8.2 -16.0			55.6 66.2 04-08-2021		10.3
07080 -1	SW SEC 17 TWP 3 RGE 29 W4M TWIN BUTTE DUNGARVAN CREEK CULVERT ON LOCAL ROAD NEAR TWIN BUTTE	SOUTHERN REGION LETHBRIDGE MD PINCHER CREEK	M.D. OF PINCHER CREEK NO. UNDEFINED CMA LIVINGSTONE-MACLEOD	SPE LOCAL ROAD DUNGARVAN CREEK (WATERCRS-ST)	BRIDGE CULV	RV 1974	1 4275.0	8.0 -30.0			33.3 54.1 11-08-2020		5.5
07081 -1	SE SEC 16 TWP 59 RGE 19 W4M WASKATENAU WASKATENAU C BRIDGE ON LOCAL ROAD NEAR WASKATENAU	NORTH CENTRAL REGION ATHABASCA WASKATENAU	WASKATENAU UNDEFINED CMA ATHABASCA-BARRHEAD-	HC LOCAL ROAD WASKATENAU CREEK (WATERCRS-ST)	STANDARD BRIDGE	RV 1970 1970	3 8.5	8.2 25.5 -30.0	30.1 52.8 75.4		27.8 56.8 10-04-2021		4.3
07082 -1	SW SEC 1 TWP 31 RGE 12 W4M RICHDALE BERRY CREEK BRIDGE ON LOCAL ROAD NEAR RICHDALE	CENTRAL REGION HANNA SPECIAL AREA 2	Municipal Services Branch UNDEFINED CMA DRUMHELLER-STETTTLER	HC LOCAL ROAD BERRY CREEK (WATERCRS-ST)	STANDARD BRIDGE	RV 1974 1974	3 10.1	7.3 27.1	30.1 49.4 70.4		44.4 60.9 23-08-2023		4.9
07083 -1	NW SEC 3 TWP 1 RGE 13 W4M COUTTS POLICE CREEK CULVERT ON LOCAL ROAD NEAR COUTTS	SOUTHERN REGION LETHBRIDGE CT WARNER	COUNTY OF WARNER NO. 5 UNDEFINED CMA TABER-WARNER	SPE LOCAL ROAD POLICE CREEK (WATERCRS-ST)	BRIDGE CULV	RV 1967	1 2441.0	11.0 -30.0			33.3 39.3 20-12-2023		13.4
07084 -1	SE SEC 26 TWP 27 RGE 1 W5M AIRDRIE NOSE CREEK BRIDGE ON LOCAL ROAD NEAR AIRDRIE	SOUTHERN REGION CALGARY AIRDRIE	AIRDRIE UNDEFINED CMA AIRDRIE-EAST	SL LOCAL ROAD NOSE CREEK (WATERCRS-ST)	STANDARD BRIDGE	RV 1963 2024	3 6.1	7.7 18.3 -30.0			72.2 74.3 28-10-2024		3.0
07086 -1	SE SEC 30 TWP 53 RGE 13 W5M CARROT CREEK CARROT CREEK BRIDGE ON LOCAL ROAD, 9 KM SW OF NITON JUNCTION	NORTH CENTRAL REGION EDSON CT YELLOWHEAD	YELLOWHEAD COUNTY UNDEFINED CMA WEST YELLOWHEAD	LF LOCAL ROAD CARROT CREEK (WATERCRS-ST)	MAJOR BRIDGE	RV 1977 1977	1 38.1	7.3 38.1	28.0 49.0 62.0		50.0 60.1 09-02-2023		4.6
07088 -1	SW SEC 17 TWP 42 RGE 26 W4M PONOKA WATERCOURSE BRIDGE ON LOCAL ROAD NEAR PONOKA	CENTRAL REGION RED DEER CT PONOKA	PONOKA COUNTY UNDEFINED CMA LACOMBE-PONOKA	HH LOCAL ROAD TRIBUTARY TO WHELP BROOK (WATERCRS-	STANDARD BRIDGE	RV 1961 1961	1 6.1	7.3 6.1 30.0	28.0 49.0 62.5		50.0 64.7 15-05-2024		2.7
07089 -1	NW SEC 10 TWP 53 RGE 14 W4M VEGREVILLE VERMILION RIVER BRIDGE ON LOCAL ROAD NEAR VEGREVILLE	CENTRAL REGION VERMILION CT MINBURN	COUNTY OF MINBURN NO. 27 UNDEFINED CMA FORT SASKATCHEWAN-	VS LOCAL ROAD VERMILION RIVER (WATERCRS-ST)	STANDARD BRIDGE	RV 1974 1974	3 9.1	7.6 27.3	28.0 49.0 62.0		50.0 64.9 22-09-2020		5.5
07090 -1	SE SEC 18 TWP 71 RGE 9 W6M BEAVERLODGE BEAVERLODGE RIVER BRIDGE ON LOCAL ROAD, 11 KM SE OF BEAVERLODGE	PEACE REGION GRANDE PRAIRIE CT GRANDE PRAIRIE	COUNTY OF GRANDE PRAIRIE UNDEFINED CMA GRANDE PRAIRIE-WAPITI	PT, TT LOCAL ROAD BEAVERLODGE RIVER (WATERCRS-ST)	MAJOR BRIDGE	RV 1945 1945	3 24.4	6.6 39.0	20.9 36.6 52.2		44.4 54.8 09-07-2023		7.3
07091 -1	NW SEC 28 TWP 31 RGE 28 W4M DIDSBURY TEN MILE CREEK CULVERT ON LOCAL ROAD NEAR DIDSBURY	CENTRAL REGION RED DEER CT MOUNTAIN VIEW	MOUNTAIN VIEW COUNTY UNDEFINED CMA OLDS-DIDSBURY-THREE	MP LOCAL ROAD TEN MILE CREEK (WATERCRS-ST)	BRIDGE CULV	RV 1980	1 2200.0	7.1 -15.0			77.8 70.9 23-04-2021		3.0
07092 -1	NW SEC 13 TWP 51 RGE 20 W4M LINDBROOK HASTINGS CREEK CULVERT ON LOCAL ROAD NEAR LINDBROOK	CENTRAL REGION VERMILION CT BEAVER	BEAVER COUNTY UNDEFINED CMA CAMROSE	RPP LOCAL ROAD HASTINGS CREEK (WATERCRS-ST)	BRIDGE CULV	RV 1957	1 1842.0	7.9			44.4 46.3 01-12-2023		2.4

		Transportation Infrastructure Management System										2025/03/06	
		Bridge Structures Report											
		All 'IN SERVICE' Structures - Sorted By: File Number											
Page 98 of 772													
BF	Legal Land Location Structure Name Location Description	Region District Municipality	Managed By CMA Constituency	Span Types Located On Located Over	Structure Type	Usage Yr Built Yr Supstr	No. Spans Pipes Max Span Length Max Pipe Dia	Clear Rdwy Nom Length Skew	Single (t) Semi (t) Train (t)	Stru Suff Insp	Rat. % Rat. % Date	Theor VCL On Meas VCL On	Deck Height Theor VCL Over Meas VCL Over
07093 -1	SW SEC 22 TWP 51 RGE 20 W4M TOFIELD HASTINGS CREEK BRIDGE ON LOCAL ROAD NEAR TOFIELD	NORTH CENTRAL REGION STONY PLAIN CT STRATHCONA	STRATHCONA COUNTY UNDEFINED CMA STRATHCONA-SHERWOOD	HC LOCAL ROAD HASTINGS CREEK (WATERCRS-ST)	STANDARD BRIDGE	RV 1962 1962	1 6.1	7.3 6.1	28.0 49.0 65.5	50.0 64.1 09-10-2020			2.4
07094 -1	SW SEC 16 TWP 35 RGE 2 W5M INNISFAIL LITTLE RED DEER RIVER BRIDGE ON LOCAL ROAD, 20 KM SW OF INNISFAIL	CENTRAL REGION RED DEER CT RED DEER	RED DEER COUNTY UNDEFINED CMA INNISFAIL-SYLVAN LAKE	PT, TT LOCAL ROAD LITTLE RED DEER RIVER (WATERCRS-ST)	MAJOR BRIDGE	RV 1972 1913	4 30.5	7.3 56.0 0.0	22.0 40.0 46.0	33.3 39.3 08-08-2024			6.1
07095 -1	NW SEC 31 TWP 4 RGE 6 W4M ORION MANYBERRIES BRIDGE ON PROVINCIAL HIGHWAY 887 NEAR ORION	SOUTHERN REGION LETHBRIDGE CT FORTY MILE	Alberta Transportation (AIT) CMA24 TABER-WARNER	HC 887:02 C1 12.246 MANYBERRIES CREEK (WATERCRS-ST)	STANDARD BRIDGE	RV 1971 1971	3 8.5	8.3 25.5	30.1 52.8 75.4	55.6 69.2 13-01-2022			4.3
07096 -1	SW SEC 30 TWP 4 RGE 6 W4M ORION KETCHUM CREEK BRIDGE ON PROVINCIAL HIGHWAY 887 NEAR ORION	SOUTHERN REGION LETHBRIDGE CT FORTY MILE	Alberta Transportation (AIT) CMA24 TABER-WARNER	HC 887:02 C1 10.282 KETCHUM CREEK (WATERCRS-ST)	STANDARD BRIDGE	RV 1971 1971	3 10.1	8.3 27.1 -15.0	30.1 49.4 70.4	50.0 66.2 13-01-2022			4.6
07097 -2	NW SEC 31 TWP 3 RGE 6 W4M ORION CANAL CREEK BRIDGE ON PROVINCIAL HIGHWAY 887 NEAR ORION	SOUTHERN REGION LETHBRIDGE CT FORTY MILE	Alberta Transportation (AIT) CMA24 TABER-WARNER	MP;MP;MP 887:02 C1 2.622 COAL CREEK (WATERCRS-ST)	BRIDGE CULV	RV 2014	3	7.0		88.9 85.8 13-01-2022			
07098 -1	SW SEC 6 TWP 7 RGE 6 W4M ORION WATERCOURSE CULVERT ON PROVINCIAL HIGHWAY 887 NEAR ORION	SOUTHERN REGION LETHBRIDGE CT FORTY MILE	Alberta Transportation (AIT) CMA24 TABER-WARNER	MP 887:04 C1 7.333 TRIBUTARY TO FOURWAYS CREEK	BRIDGE CULV	RV 1979	1	8.1		22.2 40.7 13-01-2022			6.1
07099 -1	NW SEC 9 TWP 6 RGE 19 W4M STIRLING RID IRRIGATION CANAL CULVERT ON LOCAL ROAD NEAR STIRLING	SOUTHERN REGION LETHBRIDGE CT WARNER	COUNTY OF WARNER NO. 5 UNDEFINED CMA TABER-WARNER	MP LOCAL ROAD RID - IRRIGATION C (WATERCRS-IC)	BRIDGE CULV	IC 1993	1	9.0		44.4 62.1 27-03-2022			3.5
07101 -1	NE SEC 30 TWP 68 RGE 13 W4M LAC LA BICHE OWL RIVER BRIDGE ON HIGHWAY 858, 37 KM N OF LAC LA BICHE	NORTH CENTRAL REGION ATHABASCA CT LAC LA BICHE	Alberta Transportation (AIT) CMA08 FORT MCMURRAY-LAC LA	RD 858:02 C1 47.407 OWL RIVER (WATERCRS-ST)	MAJOR BRIDGE	RV 1975 1975	3 19.8	8.5 59.4 35.0	28.0 49.0 62.0	44.4 55.3 24-01-2023			6.4
07104 -1	SW SEC 27 TWP 58 RGE 25 W4M VIMY REDWATER RIVER BRIDGE ON LOCAL ROAD NEAR VIMY	NORTH CENTRAL REGION ATHABASCA CT WESTLOCK	WESTLOCK COUNTY UNDEFINED CMA ATHABASCA-BARRHEAD-	HC LOCAL ROAD REDWATER RIVER (WATERCRS-ST)	STANDARD BRIDGE	RV 1970 1970	3 8.5	7.3 20.7	28.0 49.0 65.5	55.6 67.9 12-10-2022			4.3
07105 -1	SW SEC 35 TWP 58 RGE 25 W4M VIMY REDWATER RIVER BRIDGE ON LOCAL ROAD NEAR VIMY	NORTH CENTRAL REGION ATHABASCA CT WESTLOCK	WESTLOCK COUNTY UNDEFINED CMA ATHABASCA-BARRHEAD-	HC LOCAL ROAD REDWATER RIVER (WATERCRS-ST)	STANDARD BRIDGE	RV 1968 1968	3 8.5	7.3 25.5	30.1 52.8 75.4	50.0 60.1 02-08-2024			4.9
07106 -1	SW SEC 36 TWP 58 RGE 25 W4M VIMY REDWATER RIVER BRIDGE ON LOCAL ROAD NEAR VIMY	NORTH CENTRAL REGION ATHABASCA CT WESTLOCK	WESTLOCK COUNTY UNDEFINED CMA ATHABASCA-BARRHEAD-	HC LOCAL ROAD REDWATER RIVER (WATERCRS-ST)	STANDARD BRIDGE	RV 1972 1972	3 8.5	7.3 20.7	28.0 49.0 65.5	55.6 68.1 06-06-2024			3.7
07107 -1	SE SEC 17 TWP 43 RGE 9 W4M HARDISTY IRON CREEK BRIDGE ON PROVINCIAL HIGHWAY 881 NEAR HARDISTY	CENTRAL REGION VERMILION CT FLAGSTAFF	Alberta Transportation (AIT) CMA16 CAMROSE	PGO 881:02 C1 5.916 IRON CREEK (WATERCRS-ST)	STANDARD BRIDGE	RV 1960 1960	3 8.5	9.1 20.7 0.0	28.0 49.0 66.7	38.9 50.0 05-12-2021			4.6
07108 -1	SE SEC 2 TWP 59 RGE 5 W5M BARRHEAD PADDLE RIVER BRIDGE ON LOCAL ROAD, 20 KM SW OF BARRHEAD	NORTH CENTRAL REGION ATHABASCA CT BARRHEAD	COUNTY OF BARRHEAD NO. UNDEFINED CMA ATHABASCA-BARRHEAD-	SC LOCAL ROAD PADDLE RIVER (WATERCRS-ST)	MAJOR BRIDGE	RV 1995 1995	3 12.8	9.2 38.4	28.0 49.0 62.0	50.0 58.6 08-10-2024			6.9
07109 -1	SW SEC 23 TWP 27 RGE 23 W4M ROCKYFORD ROSEBUD RIVER BRIDGE ON LOCAL ROAD, 10 KM N OF ROCKYFORD	SOUTHERN REGION CALGARY CT WHEATLAND	WHEATLAND COUNTY UNDEFINED CMA OLDS-DIDSBURY-THREE	RB, PG LOCAL ROAD ROSEBUD RIVER (WATERCRS-ST)	MAJOR BRIDGE	RV 1955 1955	5 18.3	7.3 47.5	28.0 49.0 62.0	50.0 59.6 08-02-2022			5.5
07111 -1	SW SEC 3 TWP 28 RGE 23 W4M ROCKYFORD WATERCOURSE CULVERT ON LOCAL ROAD NEAR ROCKYFORD	SOUTHERN REGION CALGARY CT WHEATLAND	WHEATLAND COUNTY UNDEFINED CMA OLDS-DIDSBURY-THREE	SP LOCAL ROAD TRIBUTARY TO ROSEBUD RIVER	BRIDGE CULV	RV 1952	1	6.1		33.3 42.5 16-05-2023			
07122 -1	NW SEC 14 TWP 37 RGE 1 W5M SYLVAN LAKE TINDASTOLL C CULVERT ON LOCAL ROAD NEAR SYLVAN LAKE	CENTRAL REGION RED DEER CT RED DEER	RED DEER COUNTY UNDEFINED CMA INNISFAIL-SYLVAN LAKE	FP;MP LOCAL ROAD TINDASTOLL CREEK (WATERCRS-ST)	BRIDGE CULV	RV 1969	2	6.5		55.6 70.2 15-01-2021			1.8
07127 -1	NW SEC 25 TWP 49 RGE 13 W4M VIKING TRIBUTARY TO BIRCH LAKE CULVERT ON HIGHWAY 36, 19 KM N OF VIKING	CENTRAL REGION VERMILION CT BEAVER	Alberta Transportation (AIT) CMA14 CAMROSE	SP;SP 36:18 C1 18.531 TRIBUTARY TO BIRCH LAKE (WATERCRS-ST)	BRIDGE CULV	RV 1997	2	11.8		77.8 76.0 23-06-2024			8.4
07129 -1	SW SEC 2 TWP 23 RGE 21 W4M CLUNY WATERCOURSE CULVERT ON LOCAL ROAD NEAR CLUNY	SOUTHERN REGION CALGARY CT WHEATLAND	WHEATLAND COUNTY UNDEFINED CMA OLDS-DIDSBURY-THREE	SP LOCAL ROAD TRIBUTARY TO CROWFOOT CREEK	BRIDGE CULV	RV 1983	1	7.4		55.6 56.1 11-05-2023			6.9
07130 -2	SW SEC 2 TWP 23 RGE 21 W4M CLUNY WATERCOURSE CULVERT ON LOCAL ROAD NEAR CLUNY	SOUTHERN REGION CALGARY CT WHEATLAND	WHEATLAND COUNTY UNDEFINED CMA OLDS-DIDSBURY-THREE	MP LOCAL ROAD TRIBUTARY TO CROWFOOT CREEK	BRIDGE CULV	RV 2009	1	8.6		88.9 88.4 01-02-2022			
07132 -2	SE SEC 30 TWP 74 RGE 16 W5M HIGH PRAIRIE WATERCOURSE BRIDGE ON LOCAL ROAD NEAR HIGH PRAIRIE	PEACE REGION PEACE RIVER CT BIG LAKES	BIG LAKES COUNTY UNDEFINED CMA LESSER SLAVE LAKE	MP LOCAL ROAD 2ND ORDER TRIBUTARY TO EAST PRAIRIE	BRIDGE CULV	RV 2012	1	8.0		55.6 66.4 26-08-2022			
07133 -1	SE SEC 25 TWP 74 RGE 17 W5M HIGH PRAIRIE DEEP CREEK BRIDGE ON LOCAL ROAD NEAR HIGH PRAIRIE	PEACE REGION PEACE RIVER HIGH PRAIRIE	HIGH PRAIRIE UNDEFINED CMA LESSER SLAVE LAKE	HC LOCAL ROAD TRIBUTARY TO EAST PRAIRIE RIVER	STANDARD BRIDGE	RV 1967 1967	3 8.5	10.2 25.5 -30.0	30.1 52.8 75.4	100.0 89.2 02-08-2013			6.1


		Transportation Infrastructure Management System										2025/03/06			
		Bridge Structures Report													
		All 'IN SERVICE' Structures - Sorted By: File Number													
														Page 99 of 772	
BF	Legal Land Location Structure Name Location Description	Region District Municipality	Managed By CMA Constituency	Span Types Located On Located Over	Structure Type	Usage Yr Built Yr Supstr	No. Spans Pipes Max Span Length Max Pipe Dia	Clear Rdwy Nom Length Skew	Single (t) Semi (t) Train (t)	Stru Suff Insp	Rat. % Rat. % Date	Theor VCL On Meas VCL On	Deck Height Theor VCL Over Meas VCL Over		
07136 -1	SW SEC 2 TWP 57 RGE 5 W4M LINDBERGH MOOSWA CREEK CULVERT ON LOCAL ROAD NEAR LINDBERGH	NORTH CENTRAL REGION ATHABASCA CT ST PAUL	COUNTY OF ST. PAUL NO. 19 UNDEFINED CMA BONNYVILLE-COLD LAKE-ST.	SPE LOCAL ROAD MOOSWA CREEK (WATERCRS-ST)	BRIDGE CULV	RV 1971	1 3054.0	8.8 -15.0			55.6 70.3 02-03-2021		12.2		
07138 -1	NW SEC 9 TWP 40 RGE 6 W4M CZAR RIBSTONE CREEK BRIDGE ON PROVINCIAL HIGHWAY 41 NEAR CZAR	CENTRAL REGION HANNA MD PROVOST	Alberta Transportation (AIT) CMA22 DRUMHELLER-STETTTLER	HC 41:14 C1 52.135 RIBSTONE CREEK (WATERCRS-ST)	STANDARD BRIDGE	RV 1971 1971	3 8.5	12.8 20.7 -15.0	28.0 49.0 65.5	38.9 50.8 25-11-2022			3.4		
07139 -1	SE SEC 28 TWP 40 RGE 6 W4M CZAR RIBSTONE CREEK BRIDGE ON LOCAL ROAD NEAR CZAR	CENTRAL REGION HANNA MD PROVOST	M.D. OF PROVOST NO. 52 UNDEFINED CMA DRUMHELLER-STETTTLER	HC LOCAL ROAD RIBSTONE CREEK (WATERCRS-ST)	STANDARD BRIDGE	RV 1970 1970	2 6.1	7.3 12.2 15.0	28.0 49.0 65.5	50.0 64.5 30-04-2021			2.1		
07142 -2	SW SEC 30 TWP 37 RGE 23 W4M DELBURNE GAETZ CREEK CULVERT ON LOCAL ROAD, 6 KM NW OF DELBURNE	CENTRAL REGION RED DEER CT RED DEER	RED DEER COUNTY UNDEFINED CMA INNISFAIL-SYLVAN LAKE	MP LOCAL ROAD GAETZ CREEK (WATERCRS-ST)	BRIDGE CULV	RV 2022	1 2400.0	9.0 -8.0			100.0 93.7 24-08-2022				
07143 -1	SW SEC 27 TWP 59 RGE 24 W4M CLYDE REDWATER RIVER BRIDGE ON LOCAL ROAD NEAR CLYDE	NORTH CENTRAL REGION ATHABASCA CT WESTLOCK	WESTLOCK COUNTY UNDEFINED CMA ATHABASCA-BARRHEAD-	PG LOCAL ROAD TRIBUTARY TO REDWATER RIVER	STANDARD BRIDGE	RV 1952 1952	1 8.5	7.3 8.5	28.0 49.0 62.0	50.0 53.2 18-11-2021			3.0		
07144 -1	SW SEC 14 TWP 37 RGE 27 W4M PENHOLD WATERCOURSE CULVERT ON LOCAL ROAD NEAR PENHOLD	CENTRAL REGION RED DEER CT RED DEER	RED DEER COUNTY UNDEFINED CMA INNISFAIL-SYLVAN LAKE	SPE LOCAL ROAD 2ND ORDER TRIBUTARY TO PIPER CK	BRIDGE CULV	RV 1972	1 1813.0	8.7 0.0			77.8 71.1 25-01-2024				
07145 -1	SW SEC 9 TWP 36 RGE 5 W5M CAROLINE RAVEN RIVER BRIDGE ON HIGHWAY 22, 6 KM SE OF CAROLINE	CENTRAL REGION RED DEER CT CLEARWATER	Alberta Transportation (AIT) CMA18 RIMBEY-ROCKY MOUNTAIN	SM 22:20 C1 31.228 RAVEN RIVER (WATERCRS-ST)	STANDARD BRIDGE	RV 1982 1982	3 11.0	11.2 31.0 15.0	28.0 49.0 62.0	38.9 46.8 16-02-2023					
07146 -1	SE SEC 6 TWP 39 RGE 5 W5M ALHAMBRA HORSEGUARD CREEK BRIDGE ON HWY 11, 5 KM SW OF ALHAMBRA	CENTRAL REGION RED DEER CT CLEARWATER	Alberta Transportation (AIT) CMA18 RIMBEY-ROCKY MOUNTAIN	SMC 11:10 C1 27.818 HORSEGUARD CREEK (WATERCRS-ST)	MAJOR BRIDGE	RV 1985 1985	3 10.0	13.3 22.0 0.0	28.0 49.0 62.0	66.7 63.3 19-07-2024			3.8		
07148 -1	SW SEC 22 TWP 6 RGE 30 W4M PINCHER CREE PINCHER CREEK BRIDGE ON HIGHWAY 507,AT PINCHER CREEK	SOUTHERN REGION LETHBRIDGE PINCHER CREEK	PINCHER CREEK UNDEFINED CMA LIVINGSTONE-MACLEOD	HC LOCAL ROAD PINCHER CREEK (WATERCRS-ST)	MAJOR BRIDGE	RV 1970 1970	5 8.5	9.1 39.5	28.0 49.0 65.5	44.4 62.4 06-06-2022			6.1		
07149 -1	SE SEC 16 TWP 42 RGE 4 W5M RIMBEY MEDICINE RIVER BRIDGE ON LOCAL ROAD NEAR RIMBEY	CENTRAL REGION RED DEER CT PONOKA	PONOKA COUNTY UNDEFINED CMA RIMBEY-ROCKY MOUNTAIN	VS LOCAL ROAD MEDICINE RIVER (WATERCRS-ST)	STANDARD BRIDGE	RV 1976 1976	3 10.7	7.6 28.9 15.0	28.0 49.0 62.0	38.9 56.7 21-12-2021			4.6		
07150 -1	NW SEC 36 TWP 7 RGE 17 W4M TABER CHIN COULEE RESERVOIR BRIDGE ON HIGHWAY 36, 12 KM N OF WRENTHAM	SOUTHERN REGION LETHBRIDGE MD TABER	Alberta Transportation (AIT) CMA24 TABER-WARNER	PJ 36:02 C1 36.483 CHIN COULEE (WATERCRS-ST)	MAJOR BRIDGE	RV 1955 1955	25 18.3	9.1 457.5			33.3 45.4 23-02-2024		13.0		
07152 -1	NE SEC 2 TWP 9 RGE 21 W4M LETHBRIDGE SMR IRRIGATION CANAL BRIDGE ON LOCAL ROAD NEAR LETHBRIDGE	SOUTHERN REGION LETHBRIDGE CT LETHBRIDGE	COUNTY OF LETHBRIDGE UNDEFINED CMA TABER-WARNER	SC LOCAL ROAD SMR - IRRIGATION C (WATERCRS-IC)	STANDARD BRIDGE	IC 1995 1995	1 12.0	8.0 12.0 -15.0	28.0 49.0 62.0	72.2 72.3 19-11-2021			3.1		
07153 -1	NW SEC 34 TWP 11 RGE 6 W4M REDCLIFF SEVEN PERSONS CREEK CULVERT ON LOCAL ROAD, 5 KM SW OF MEDICINE HAT	SOUTHERN REGION LETHBRIDGE CT CYPRESS	CYPRESS COUNTY UNDEFINED CMA CYPRESS-MEDICINE HAT	RPE LOCAL ROAD SEVEN PERSONS CREEK (WATERCRS-ST)	BRIDGE CULV	RV 1979	1 5190.0	8.5			55.6 55.7 20-10-2020		4.9		
07154 -1	SW SEC 6 TWP 44 RGE 2 W5M BLUFFTON BLINDMAN RIVER BRIDGE ON LOCAL ROAD, 1 KM NE OF BLUFFTON	CENTRAL REGION RED DEER CT PONOKA	PONOKA COUNTY UNDEFINED CMA RIMBEY-ROCKY MOUNTAIN	RG, TT LOCAL ROAD BLINDMAN RIVER (WATERCRS-ST)	MAJOR BRIDGE	RV 1976 1976	3 24.4	7.3 36.6	32.0 39.9 51.8	55.6 58.0 25-11-2023			6.7		
07155 -1	SW SEC 30 TWP 27 RGE 4 W5M COCHRANE HORSE CREEK BRIDGE ON LOCAL ROAD NEAR COCHRANE	SOUTHERN REGION CALGARY CT ROCKY VIEW	ROCKY VIEW COUNTY UNDEFINED CMA BANFF-KANANASKIS	HC LOCAL ROAD HORSE CREEK (WATERCRS-ST)	STANDARD BRIDGE	RV 1970 1970	1 6.1	7.3 6.1	28.0 49.0 65.5	55.6 69.2 15-07-2020			2.3		
07157 -1	SE SEC 28 TWP 81 RGE 25 W5M BROWNVALE GRIFFIN CREEK CULVERT ON LOCAL ROAD NEAR BROWNVALE	PEACE REGION PEACE RIVER MD PEACE	M.D. OF PEACE NO. 135 UNDEFINED CMA CENTRAL PEACE-NOTLEY	MP;MP LOCAL ROAD GRIFFIN CREEK (WATERCRS-ST)	BRIDGE CULV	RV 1955	2 1500.0	7.5			55.6 39.4 05-08-2020		3.0		
07163 -1	NW SEC 31 TWP 59 RGE 16 W4M SMOKY LAKE WHITE EARTH BRIDGE ON LOCAL ROAD NEAR SMOKY LAKE	NORTH CENTRAL REGION ATHABASCA CT SMOKY LAKE	SMOKY LAKE COUNTY UNDEFINED CMA ATHABASCA-BARRHEAD-	HC LOCAL ROAD WHITE EARTH CREEK (WATERCRS-ST)	STANDARD BRIDGE	RV 1964 1964	3 6.1	7.3 18.3	28.0 49.0 65.5	55.6 52.8 23-07-2020			4.0		
07164 -1	NW SEC 23 TWP 61 RGE 5 W4M BONNYVILLE MURIEL CREEK BRIDGE ON LOCAL ROAD NEAR BONNYVILLE	NORTH CENTRAL REGION ATHABASCA MD BONNYVILLE	M.D. OF BONNYVILLE NO. 87 UNDEFINED CMA BONNYVILLE-COLD LAKE-ST.	SM LOCAL ROAD MURIEL CREEK (WATERCRS-ST)	STANDARD BRIDGE	RV 1986 1986	1 6.0	7.6 6.0	28.0 49.0 62.0	77.8 74.7 13-08-2023			2.7		
07165 -1	NW SEC 19 TWP 55 RGE 3 W4M HEINSBURG FROG CREEK CULVERT ON PROVINCIAL HIGHWAY 646 NEAR HEINSBURG	NORTH CENTRAL REGION ATHABASCA CT ST PAUL	Alberta Transportation (AIT) CMA08 BONNYVILLE-COLD LAKE-ST.	SP 646:04 C1 37.498 FROG CREEK (WATERCRS-ST)	BRIDGE CULV	RV 1984	1 2610.0	9.0 0.0			55.6 53.7 17-08-2022		10.0		
07168 -1	NW SEC 6 TWP 54 RGE 10 W4M MORECAMBE VERMILION RIVER BRIDGE ON HIGHWAY 870, 3 KM S OF MORECAMBE	CENTRAL REGION VERMILION CT TWO HILLS	Alberta Transportation (AIT) CMA14 FORT SASKATCHEWAN-	PO 870:10 C1 11.157 VERMILION RIVER (WATERCRS-ST)	MAJOR BRIDGE	RV 1957 1957	2 21.3	8.0 42.6	37.7 49.0 62.9	38.9 54.3 16-07-2021			5.8		
07171 -2	NW SEC 18 TWP 40 RGE 4 W5M LESLIEVILLE BLUEBERRY CREEK CULVERT ON LOCAL ROAD, 9 KM NE OF LESLIEVILLE	CENTRAL REGION RED DEER CT CLEARWATER	CLEARWATER COUNTY UNDEFINED CMA RIMBEY-ROCKY MOUNTAIN	MP LOCAL ROAD BLUEBERRY CREEK (WATERCRS-ST)	BRIDGE CULV	RV 2022	1 2700.0	8.0 0.0			88.9 90.6 25-11-2022				

		Transportation Infrastructure Management System										2025/03/06	
Bridge Structures Report													
All 'IN SERVICE' Structures - Sorted By: File Number													
Page 100 of 772													
BF	Legal Land Location Structure Name Location Description	Region District Municipality	Managed By CMA Constituency	Span Types Located On Located Over	Structure Type	Usage Yr Built Yr Supstr	No. Spans Pipes Max Span Length Max Pipe Dia	Clear Rdwy Nom Length Skew	Single (t) Semi (t) Train (t)	Stru Suff Insp	Rat. % Rat. % Date	Theor VCL On Theor VCL On	Deck Height Theor VCL Over Meas VCL Over
07172 -1	NW SEC 13 TWP 41 RGE 24 W4M TEES PARLBY CREEK BRIDGE ON LOCAL ROAD NEAR TEES	CENTRAL REGION RED DEER CT LACOMBE	LACOMBE COUNTY UNDEFINED CMA LACOMBE-PONOKA	HH LOCAL ROAD PARLBY CREEK (WATERCRS-ST)	STANDARD BRIDGE	RV 1962 1962	1 6.1	7.3 6.1	28.0 49.0 62.5		50.0 63.7 17-06-2021		3.0
07175 -2	SW SEC 18 TWP 37 RGE 15 W4M HALKIRK SULLIVAN CREEK CULVERT ON LOCAL ROAD, 13 KM S OF HALKIRK	CENTRAL REGION HANNA CT PAINTEARTH	COUNTY OF PAINTEARTH NO. UNDEFINED CMA DRUMHELLER-STETTTLER	MP;MP LOCAL ROAD TRIBUTARY TO SULLIVAN LAKE (WATERCRS-	BRIDGE CULV	RV 2024	2 2400.0	8.0			88.9 86.1 27-11-2024		
07176 S-1	SW SEC 16 TWP 38 RGE 27 W4M RED DEER WASKASOO CREEK BRIDGE ON PROVINCIAL HIGHWAY 02A NEAR RED DEER	CENTRAL REGION RED DEER RED DEER	RED DEER UNDEFINED CMA RED DEER-SOUTH	PX 2A:17 L1 3.889 WASKASOO CREEK (WATERCRS-ST)	MAJOR BRIDGE	RV 1930 1930	1 1.0	1.0					
07178 -1	NW SEC 3 TWP 53 RGE 24 W4M DAWSON BRDGE (B005) NORTH SASKATCHEWAN RIVER BRIDGE ON LOCAL ROAD AT EDMONTON (DAWSON	NORTH CENTRAL REGION STONY PLAIN EDMONTON	EDMONTON UNDEFINED CMA EDMONTON-HIGHLANDS-	TH LOCAL ROAD NORTH SASKATCHEWAN RIVER (WATERCRS-	MAJOR BRIDGE	RV 1912 1912	5 76.2	7.2 236.6			33.3 27.6 03-06-2024	4.0	17.0
07179 -1	NE SEC 4 TWP 22 RGE 12 W4M WARDLOW BERRY CREEK BRIDGE ON LOCAL ROAD, 10 KM SW OF WARDLOW	CENTRAL REGION HANNA SPECIAL AREA 2	Municipal Services Branch UNDEFINED CMA DRUMHELLER-STETTTLER	PT, TT LOCAL ROAD BERRY CREEK (WATERCRS-ST)	MAJOR BRIDGE	RV 1928 1928	2 30.5	4.9 36.6	14.8 16.5 20.4		50.0 33.9 07-03-2023		4.9
07180 -2	NW SEC 14 TWP 26 RGE 1 W5M BALZAC WATERCOURSE CULVERT ON LOCAL ROAD, 4 KM NW OF BALZAC	SOUTHERN REGION CALGARY CT ROCKY VIEW	ROCKY VIEW COUNTY UNDEFINED CMA AIRDRIE-COCHRANE	MP LOCAL ROAD TRIBUTARY TO NOSE CREEK (WATERCRS-ST)	BRIDGE CULV	RV 2022	1 2700.0	9.0 33.0			100.0 95.1 28-09-2022		
07183 -1	SW SEC 6 TWP 45 RGE 27 W4M FALUN BATTLE RIVER BRIDGE ON PROVINCIAL HIGHWAY 792 NEAR FALUN	CENTRAL REGION RED DEER CT WETASKIWIN	Alberta Transportation (AIT) CMA17 MASKWACIS-WETASKIWIN	PGO 792:06 C1 0.535 BATTLE RIVER (WATERCRS-ST)	STANDARD BRIDGE	RV 1958 1958	3 8.5	7.3 25.5	29.9 52.4 74.9		38.9 50.8 25-01-2023		4.9
07184 -1	SE SEC 14 TWP 46 RGE 1 W5M WESTEROSE WATERCOURSE CULVERT ON PROVINCIAL HIGHWAY 13 NEAR WESTEROSE	CENTRAL REGION RED DEER CT WETASKIWIN	Alberta Transportation (AIT) CMA17 MASKWACIS-WETASKIWIN	MP;MP;SSP 13:06 C1 26.384 TRIBUTARY TO PIGEON LAKE (WATERCRS-	BRIDGE CULV	RV 1988	3 1800.0	11.2 -36.0			77.8 72.6 15-10-2024		
07186 -1	NW SEC 13 TWP 59 RGE 3 W5M BARRHEAD PADDLE RIVER BRIDGE ON LOCAL ROAD, 5 KM SE OF BARRHEAD	NORTH CENTRAL REGION ATHABASCA CT BARRHEAD	COUNTY OF BARRHEAD NO. UNDEFINED CMA ATHABASCA-BARRHEAD-	SC LOCAL ROAD PADDLE RIVER (WATERCRS-ST)	STANDARD BRIDGE	RV 1994 1994	5 12.0	8.0 54.0 -10.0	28.0 49.0 62.0		88.9 79.2 18-09-2020		7.1
07188 -1	SW SEC 7 TWP 5 RGE 5 W4M MANYBERRIES SOUTH MANYBE CULVERT ON PROVINCIAL HIGHWAY 889 NEAR MANYBERRIES	SOUTHERN REGION LETHBRIDGE CT FORTY MILE	Alberta Transportation (AIT) CMA24 TABER-WARNER	RPE 889:01 C1 11.908 SOUTH MANYBERRIES CREEK (WATERCRS-	BRIDGE CULV	RV 1983	1 3613.0	10.4 12.0			44.4 53.5 12-01-2022		4.2
07190 -1	NW SEC 7 TWP 52 RGE 27 W4M STONY PLAIN ATIM CREEK CULVERT ON LOCAL ROAD NEAR STONY PLAIN	NORTH CENTRAL REGION STONY PLAIN CT PARKLAND	PARKLAND COUNTY UNDEFINED CMA DRAYTON VALLEY-DEVON	MP LOCAL ROAD ATIM CREEK (WATERCRS-ST)	BRIDGE CULV	RV 1993	1 1600.0	7.5 48.0			22.2 51.4 08-06-2021		2.6
07191 -1	SW SEC 22 TWP 58 RGE 2 W5M MANOLA NEWTON CREEK CULVERT ON LOCAL ROAD, 7 KM S OF MANOLA	NORTH CENTRAL REGION ATHABASCA CT BARRHEAD	COUNTY OF BARRHEAD NO. UNDEFINED CMA ATHABASCA-BARRHEAD-	SP LOCAL ROAD NEWTON CREEK (WATERCRS-ST)	BRIDGE CULV	RV 1952	1 3990.0	8.0 27.0			55.6 74.6 12-09-2023		4.0
07192 -1	SW SEC 11 TWP 39 RGE 18 W4M BOTH A WATERCOURSE BRIDGE ON LOCAL ROAD NEAR BOTH A	CENTRAL REGION HANNA CT STETTTLER	COUNTY OF STETTTLER NO. 6 UNDEFINED CMA DRUMHELLER-STETTTLER	PG LOCAL ROAD TRIBUTARY TO REDWILLOW CREEK	STANDARD BRIDGE	RV 1970 1970	1 6.1	7.3 6.1	28.0 49.0 62.0		50.0 62.5 20-02-2024		3.4
07194 -2	NW SEC 4 TWP 42 RGE 2 W5M RIMBEY WATERCOURSE CULVERT ON LOCAL ROAD NEAR RIMBEY	CENTRAL REGION RED DEER CT PONOKA	PONOKA COUNTY UNDEFINED CMA RIMBEY-ROCKY MOUNTAIN	SP LOCAL ROAD TRIBUTARY TO BLINDMAN RIVER	BRIDGE CULV	RV 2009	1 3360.0	8.0			88.9 85.9 16-11-2020		
07195 -1	NW SEC 7 TWP 9 RGE 19 W4M COALDALE SMR IRRIGATION CANAL CULVERT ON LOCAL ROAD NEAR COALDALE	SOUTHERN REGION LETHBRIDGE CT LETHBRIDGE	COUNTY OF LETHBRIDGE UNDEFINED CMA TABER-WARNER	FP LOCAL ROAD SMR - IRRIGATION C (WATERCRS-IC)	BRIDGE CULV	IC 1992	1 1765.0	30.0 0.0			44.4 61.3 19-11-2018		2.1
07197 -1	NW SEC 8 TWP 9 RGE 19 W4M COALDALE SMR IRRIGATION CANAL CULVERT ON LOCAL ROAD NEAR COALDALE	SOUTHERN REGION LETHBRIDGE CT LETHBRIDGE	COUNTY OF LETHBRIDGE UNDEFINED CMA TABER-WARNER	MP LOCAL ROAD SMR - IRRIGATION C (WATERCRS-IC)	BRIDGE CULV	IC 2000	1 1600.0	8.0 15.0			77.8 68.8 06-12-2023		3.2
07199 -1	SE SEC 5 TWP 54 RGE 7 W4M DERWENT SLAWA CREEK BRIDGE ON LOCAL ROAD NEAR DERWENT	CENTRAL REGION VERMILION CT TWO HILLS	COUNTY OF TWO HILLS NO. UNDEFINED CMA FORT SASKATCHEWAN-	PG LOCAL ROAD SLAWA CREEK (WATERCRS-ST)	STANDARD BRIDGE	RV 1960 1960	1 8.5	6.4 8.5 0.0	28.0 49.0 62.0		50.0 61.6 23-03-2021		3.0
07200 -1	SE SEC 1 TWP 25 RGE 13 W4M POLLOCKVILLE BERRY CREEK BRIDGE ON LOCAL ROAD NEAR POLLOCKVILLE	CENTRAL REGION HANNA SPECIAL AREA 2	Municipal Services Branch UNDEFINED CMA DRUMHELLER-STETTTLER	HC LOCAL ROAD BERRY CREEK (WATERCRS-ST)	STANDARD BRIDGE	RV 1973 1973	3 11.6	9.1 31.8	30.9 49.4 70.4		55.6 64.8 29-08-2023		5.7
07202 -1	SW SEC 6 TWP 35 RGE 4 W4M MONITOR MONITOR CREEK BRIDGE ON LOCAL ROAD NEAR MONITOR	CENTRAL REGION HANNA SPECIAL AREA 4	Municipal Services Branch UNDEFINED CMA DRUMHELLER-STETTTLER	HC LOCAL ROAD MONITOR CREEK (WATERCRS-ST)	STANDARD BRIDGE	RV 1961 1961	1 12.2	8.2 12.2			61.1 65.9 08-08-2023		4.0
07204 -1	SW SEC 14 TWP 35 RGE 6 W4M CONSORT LOYALIST CREEK CULVERT ON HIGHWAY 886, AT S BOUNDARY OF CONSORT	CENTRAL REGION HANNA SPECIAL AREA 4	Alberta Transportation (AIT) CMA22 DRUMHELLER-STETTTLER	SP;SP 886:08 C1 35.673 LOYALIST CREEK (WATERCRS-ST)	BRIDGE CULV	RV 1982	2 3050.0	11.0 -3.0			55.6 59.3 14-11-2023		4.6
07205 -1	SW SEC 15 TWP 40 RGE 6 W4M CZAR RIBSTONE CREEK BRIDGE ON LOCAL ROAD NEAR CZAR	CENTRAL REGION HANNA MD PROVOST	M.D. OF PROVOST NO. 52 UNDEFINED CMA DRUMHELLER-STETTTLER	PG LOCAL ROAD RIBSTONE CREEK (WATERCRS-ST)	STANDARD BRIDGE	RV 1953 1953	1 8.5	6.4 8.5	28.0 49.0 62.0		44.4 55.4 30-04-2021		3.0


		Transportation Infrastructure Management System										2025/03/06			
		Bridge Structures Report													
		All 'IN SERVICE' Structures - Sorted By: File Number													
														Page 101 of 772	
BF	Legal Land Location Structure Name Location Description	Region District Municipality	Managed By CMA Constituency	Span Types Located On Located Over	Structure Type	Usage Yr Built Yr Supstr	No. Spans Pipes Max Span Length Max Pipe Dia	Clear Rdwy Nom Length Skew	Single (t) Semi (t) Train (t)	Stru Suff Insp	Rat. % Rat. % Date	Theor VCL On Meas VCL On	Deck Height Theor VCL Over Meas VCL Over		
07206 -1	NW SEC 21 TWP 40 RGE 6 W4M CZAR SHORNCLEIFF CULVERT ON PROVINCIAL HIGHWAY 41 NEAR CZAR	CENTRAL REGION HANNA MD PROVOST	Alberta Transportation (AIT) CMA22 DRUMHELLER-STETTTLER	MP;MP 41:14 C1 55.787 SHORNCLEIFFE CREEK (WATERCRS-ST)	BRIDGE CULV	RV 1971	2 1220.0	11.0			55.6 65.6 26-01-2024				
07208 -1	NE SEC 25 TWP 7 RGE 7 W4M ORION WATERCOURSE BRIDGE ON PROVINCIAL HIGHWAY 887 NEAR ORION	SOUTHERN REGION LETHBRIDGE CT FORTY MILE	Alberta Transportation (AIT) CMA24 TABER-WARNER	HC 887:04 C1 14.761 TRIBUTARY TO PEIGAN CREEK (WATERCRS-	STANDARD BRIDGE	RV 1964 1964	3 8.5	8.4 20.7	28.0 49.0 65.5		44.4 58.9 11-01-2022		4.6		
07209 -1	SE SEC 24 TWP 7 RGE 7 W4M ORION PEIGAN CREEK CULVERT ON PROVINCIAL HIGHWAY 887 NEAR ORION	SOUTHERN REGION LETHBRIDGE CT FORTY MILE	Alberta Transportation (AIT) CMA24 TABER-WARNER	SP 887:04 C1 12.254 PEIGAN CREEK (WATERCRS-ST)	BRIDGE CULV	RV 1970	1 4877.0	9.0			77.8 72.5 11-01-2022		14.3		
07210 -1	NW SEC 18 TWP 7 RGE 6 W4M ORION TRIBUTARY TO PEIGAN CREEK CULVERT ON HWY 887, 13 KM N OF ORION	SOUTHERN REGION LETHBRIDGE CT FORTY MILE	Alberta Transportation (AIT) CMA24 TABER-WARNER	SP;SP 887:04 C1 11.223 TRIBUTARY TO PEIGAN CREEK (WATERCRS-	BRIDGE CULV	RV 1964	2 2400.0	8.1			22.2 31.0 11-01-2022		9.4		
07211 -1	NW SEC 20 TWP 52 RGE 14 W4M VEGREVILLE WATERCOURSE CULVERT ON LOCAL ROAD NEAR VEGREVILLE	CENTRAL REGION VERMILION CT MINBURN	COUNTY OF MINBURN NO. 27 UNDEFINED CMA FORT SASKATCHEWAN-	MP-MP-MP LOCAL ROAD TRIBUTARY TO VERMILION RIVER	BRIDGE CULV	RV 1988	1 1600.0	10.0 0.0			44.4 65.1 18-09-2023		2.1		
07213 -1	NW SEC 12 TWP 57 RGE 17 W4M ANDREW LIMESTONE CREEK BRIDGE ON LOCAL ROAD NEAR ANDREW	CENTRAL REGION VERMILION CT LAMONT	LAMONT COUNTY UNDEFINED CMA FORT SASKATCHEWAN-	HC LOCAL ROAD LIMESTONE CREEK (WATERCRS-ST)	STANDARD BRIDGE	RV 1962 1962	1 6.1	6.4 6.1 0.0	28.0 49.0 65.5		44.4 60.0 14-07-2022		2.7		
07214 -1	NW SEC 3 TWP 57 RGE 17 W4M ANDREW LIMESTONE CREEK BRIDGE ON PROVINCIAL HIGHWAY 855 NEAR ANDREW	CENTRAL REGION VERMILION CT LAMONT	Alberta Transportation (AIT) CMA14 FORT SASKATCHEWAN-	HC 855:18 C1 1.536 LIMESTONE CREEK (WATERCRS-ST)	STANDARD BRIDGE	RV 1972 1972	1 6.1	9.1 6.1	28.0 49.0 65.5		44.4 57.2 22-11-2022		3.0		
07216 -1	SW SEC 19 TWP 58 RGE 18 W4M WARSPITE WATERCOURSE CULVERT ON LOCAL ROAD NEAR WARSPITE	CENTRAL REGION VERMILION CT LAMONT	LAMONT COUNTY UNDEFINED CMA FORT SASKATCHEWAN-	SP LOCAL ROAD TRIBUTARY TO NORTH SASKATCHEWAN	BRIDGE CULV	RV 1957	1 1812.0	5.3 45.0			66.7 51.3 09-11-2020		3.0		
07217 -1	NW SEC 28 TWP 54 RGE 22 W4M FORT SASK ROSS CREEK 3 BRIDGE ON LOCAL ROAD NEAR FORT SASK	NORTH CENTRAL REGION STONY PLAIN FORT SASKATCHEWAN	FORT SASKATCHEWAN UNDEFINED CMA FORT SASKATCHEWAN-	HC LOCAL ROAD ROSS CREEK (3) (WATERCRS-ST)	STANDARD BRIDGE	RV 1965 1965	1 8.5	8.2 8.5	30.1 52.8 75.4				3.7		
07219 -1	SE SEC 17 TWP 42 RGE 2 W5M RIMBEY WATERCOURSE CULVERT ON LOCAL ROAD NEAR RIMBEY	CENTRAL REGION RED DEER CT PONOKA	PONOKA COUNTY UNDEFINED CMA RIMBEY-ROCKY MOUNTAIN	SP LOCAL ROAD TRIBUTARY TO BLINDMAN RIVER	BRIDGE CULV	RV 1959	1 1828.0	11.4			66.7 53.9 06-10-2022		7.1		
07222 -1	SE SEC 22 TWP 65 RGE 21 W4M ATHABASCA PINE CREEK 3 BRIDGE ON LOCAL ROAD NEAR ATHABASCA	NORTH CENTRAL REGION ATHABASCA CT ATHABASCA	ATHABASCA COUNTY UNDEFINED CMA ATHABASCA-BARRHEAD-	HH LOCAL ROAD PINE CREEK (WATERCRS-ST)	STANDARD BRIDGE	RV 1961 1961	3 8.5	7.3 20.7 30.0	28.0 49.0 62.5		33.3 58.7 31-03-2023		3.7		
07224 -1	SW SEC 4 TWP 36 RGE 11 W4M CORONATION SOUNDING CREEK BRIDGE ON LOCAL ROAD NEAR CORONATION	CENTRAL REGION HANNA CT PAINTEARTH	COUNTY OF PAINTEARTH NO. UNDEFINED CMA DRUMHELLER-STETTTLER	SM LOCAL ROAD TRIBUTARY TO SOUNDING CREEK	STANDARD BRIDGE	RV 1981 1981	1 10.0	8.8 10.0 0.0	28.0 49.0 62.0		55.6 68.4 12-08-2021		3.0		
07225 -1	SE SEC 3 TWP 36 RGE 12 W4M FLEET SOUNDING CREEK BRIDGE ON LOCAL ROAD NEAR FLEET	CENTRAL REGION HANNA CT PAINTEARTH	COUNTY OF PAINTEARTH NO. UNDEFINED CMA DRUMHELLER-STETTTLER	SM LOCAL ROAD TRIBUTARY TO SOUNDING CREEK	STANDARD BRIDGE	RV 1979 1979	1 6.0	7.6 6.0 45.0	28.0 49.0 62.0		55.6 65.9 13-08-2021		2.1		
07226 -1	SW SEC 26 TWP 53 RGE 23 W4M AKENSIDE OLDMAN CREEK CULVERT ON LOCAL ROAD NEAR AKENSIDE	NORTH CENTRAL REGION STONY PLAIN CT STRATHCONA	STRATHCONA COUNTY UNDEFINED CMA FORT SASKATCHEWAN-	MP LOCAL ROAD OLDMAN CREEK (WATERCRS-ST)	BRIDGE CULV	RV 1959	1 1600.0	8.0			22.2 36.9 20-09-2024		2.7		
07228 -2	SW SEC 27 TWP 44 RGE 3 W5M BLUFFTON BLINDMAN RIVER BRIDGE ON LOCAL ROAD NEAR BLUFFTON	CENTRAL REGION RED DEER CT PONOKA	PONOKA COUNTY UNDEFINED CMA RIMBEY-ROCKY MOUNTAIN	SL LOCAL ROAD BLINDMAN RIVER (WATERCRS-ST)	STANDARD BRIDGE	RV 2008 2008	2 12.0	7.7 24.0	28.0 49.0 62.0		88.9 80.9 24-04-2024				
07229 -1	NW SEC 1 TWP 44 RGE 3 W5M BLUFFTON ANDERSON CREEK CULVERT ON PROVINCIAL HIGHWAY 20 NEAR BLUFFTON	CENTRAL REGION RED DEER CT PONOKA	Alberta Transportation (AIT) CMA18 RIMBEY-ROCKY MOUNTAIN	SPE;SPE 20:06 C1 12.492 ANDERSON CREEK (WATERCRS-ST)	BRIDGE CULV	RV 1964	2 3700.0	11.0			33.3 41.5 31-10-2022				
07230 -2	SE SEC 2 TWP 42 RGE 23 W4M BASHAW SPOTTED CREEK CULVERT ON PROVINCIAL HIGHWAY 605 NEAR BASHAW	CENTRAL REGION RED DEER CT PONOKA	Alberta Transportation (AIT) CMA20 LACOMBE-PONOKA	SP 605:02 C1 7.576 SPOTTED CREEK (WATERCRS-ST)	BRIDGE CULV	RV 1996	1 3990.0	9.5			77.8 76.3 10-05-2022		5.4		
07231 -1	SE SEC 27 TWP 44 RGE 2 W5M HOADLEY LLOYD CREEK CULVERT ON LOCAL ROAD NEAR HOADLEY	CENTRAL REGION RED DEER CT PONOKA	PONOKA COUNTY UNDEFINED CMA RIMBEY-ROCKY MOUNTAIN	RPP LOCAL ROAD TRIBUTARY TO LLOYD CREEK (WATERCRS-	BRIDGE CULV	RV 1965	1 2490.0	7.9 45.0			22.2 44.5 14-05-2024		3.0		
07234 -1	NW SEC 10 TWP 9 RGE 29 W4M FORT MACLEOD BEAVER CREEK BRIDGE ON LOCAL ROAD NEAR FORT MACLEOD	SOUTHERN REGION LETHBRIDGE MD WILLOW CREEK	M.D. OF WILLOW CREEK NO. UNDEFINED CMA LIVINGSTONE-MACLEOD	HC LOCAL ROAD BEAVER CREEK (WATERCRS-ST)	STANDARD BRIDGE	RV 1963 1963	3 8.5	7.3 20.7	28.0 49.0 65.5		38.9 58.5 31-10-2023		4.9		
07235 -1	NW SEC 5 TWP 9 RGE 1 W5M COWLEY WATERCOURSE CULVERT ON LOCAL ROAD NEAR COWLEY	SOUTHERN REGION LETHBRIDGE MD PINCHER CREEK	M.D. OF PINCHER CREEK NO. UNDEFINED CMA LIVINGSTONE-MACLEOD	SSP LOCAL ROAD OLIN CREEK (WATERCRS-ST)	BRIDGE CULV	RV 1967	1 1500.0	8.2			100.0 69.7 18-12-2020		10.7		
07238 -1	SW SEC 23 TWP 49 RGE 18 W4M RYLEY WATERCOURSE CULVERT ON LOCAL ROAD NEAR RYLEY	CENTRAL REGION VERMILION CT BEAVER	BEAVER COUNTY UNDEFINED CMA CAMROSE	FP LOCAL ROAD TRIBUTARY TO AMISK CREEK (WATERCRS-	BRIDGE CULV	RV 1959	1 1474.0	7.8			33.3 34.0 01-10-2024		1.5		

		Transportation Infrastructure Management System										2025/03/06			
		Bridge Structures Report													
		All 'IN SERVICE' Structures - Sorted By: File Number													
														Page 102 of 772	
BF	Legal Land Location Structure Name Location Description	Region District Municipality	Managed By CMA Constituency	Span Types Located On Located Over	Structure Type	Usage Yr Built Yr Supstr	No. Spans Pipes Max Span Length Max Pipe Dia	Clear Rdwy Nom Length Skew	Single (t) Semi (t) Train (t)	Stru Suff Insp	Rat. % Rat. % Date	Theor VCL On Meas VCL On	Deck Height Theor VCL Over Meas VCL Over		
07240 -1	SE SEC 26 TWP 29 RGE 5 W5M CREMONA STONY CREEK CULVERT ON PROVINCIAL HIGHWAY 579 NEAR CREMONA	CENTRAL REGION RED DEER CT MOUNTAIN VIEW	Alberta Transportation (AIT) CMA28 RIMBEY-ROCKY MOUNTAIN	SP 579:02 C1 42.539 STONY CREEK (WATERCRS-ST)	BRIDGE CULV	RV 1990	1 3048.0	9.0			88.9 83.5 27-05-2021		13.9		
07242 -1	SW SEC 17 TWP 45 RGE 18 W4M KELSEY DRIEDMEAT CREEK BRIDGE ON LOCAL ROAD NEAR KELSEY	CENTRAL REGION VERMILION CT CAMROSE	CAMROSE COUNTY UNDEFINED CMA CAMROSE	SM LOCAL ROAD DRIEDMEAT CREEK (WATERCRS-ST)	STANDARD BRIDGE	RV 1982 1982	2 11.0	8.5 22.0	28.0 49.0 62.0		77.8 77.1 21-09-2022		4.5		
07243 -1	NW SEC 18 TWP 45 RGE 18 W4M KELSEY DRIEDMEAT CREEK CULVERT ON LOCAL ROAD NEAR KELSEY	CENTRAL REGION VERMILION CT CAMROSE	CAMROSE COUNTY UNDEFINED CMA CAMROSE	MP:MP LOCAL ROAD DRIEDMEAT CREEK (WATERCRS-ST)	BRIDGE CULV	RV 1996	2 1400.0	7.5			55.6 63.1 01-09-2020		1.9		
07244 -1	NE SEC 5 TWP 43 RGE 19 W4M MEETING CK MEETING CREEK BRIDGE ON PROVINCIAL HIGHWAY 56 NEAR MEETING CREEK	CENTRAL REGION VERMILION CT CAMROSE	Alberta Transportation (AIT) CMA20 CAMROSE	HC 56:16 C1 11.934 MEETING CREEK (WATERCRS-ST)	STANDARD BRIDGE	RV 1969 1969	3 10.1	11.0 30.3	30.9 49.4 70.4		44.4 40.8 18-10-2023		5.2		
07245 -2	SE SEC 34 TWP 10 RGE 1 W4M WALSH LOW LEVEL XING ON LOCAL ROAD OVER MCALPINE CREEK NEAR WALSH	SOUTHERN REGION LETHBRIDGE CT CYPRESS	CYPRESS COUNTY UNDEFINED CMA CYPRESS-MEDICINE HAT	LOCAL ROAD MCALPINE CREEK (WATERCRS-ST)	LOW LVL XING	2004		7.0							
07246 -2	SW SEC 9 TWP 10 RGE 1 W4M WALSH WATERCOURSE CULVERT ON LOCAL ROAD NEAR WALSH	SOUTHERN REGION LETHBRIDGE CT CYPRESS	CYPRESS COUNTY UNDEFINED CMA CYPRESS-MEDICINE HAT	MP LOCAL ROAD 2ND ORDER TRIBUTARY TO MACKAY CREEK	BRIDGE CULV	RV 2009	1 1800.0	8.0 5.0			88.9 86.4 30-05-2024		1.5		
07249 -1	NW SEC 14 TWP 9 RGE 1 W4M WALSH MACKAY CREEK CULVERT ON LOCAL ROAD, 23 KM S OF WALSH	SOUTHERN REGION LETHBRIDGE CT CYPRESS	CYPRESS COUNTY UNDEFINED CMA CYPRESS-MEDICINE HAT	RPA LOCAL ROAD MACKAY CREEK (WATERCRS-ST)	BRIDGE CULV	RV 1984	1 4080.0	9.0			66.7 76.3 30-05-2024		3.0		
07250 -1	SE SEC 3 TWP 41 RGE 16 W4M HALKIRK BIGKNIFE CREEK BRIDGE ON LOCAL ROAD NEAR HALKIRK	CENTRAL REGION HANNA CT PAINTEARTH	Alberta Transportation (AIT) UNDEFINED CMA DRUMHELLER-STETTLER	HC LOCAL ROAD BIGKNIFE CREEK (WATERCRS-ST)	STANDARD BRIDGE	RV 1970 1970	1 11.6	7.3 11.6 0.0	35.3 57.6 82.2		61.1 69.4 10-08-2020		4.0		
07253 -1	SE SEC 33 TWP 28 RGE 1 W5M CROSSFIELD NOSE CREEK CULVERT ON PROVINCIAL HIGHWAY 574 NEAR CROSSFIELD	SOUTHERN REGION CALGARY CT ROCKY VIEW	Alberta Transportation (AIT) CMA29 OLDS-DIDSBURY-THREE	SPE 574:02 C1 30.068 TRIBUTARY TO NOSE CREEK (WATERCRS-ST)	BRIDGE CULV	RV 1956	1 1829.0	10.0			66.7 64.8 28-04-2022		5.5		
07254 -1	SW SEC 23 TWP 16 RGE 1 W5M NANTON MOSQUITO CREEK BRIDGE ON LOCAL ROAD NEAR NANTON	SOUTHERN REGION LETHBRIDGE MD WILLOW CREEK	M.D. OF WILLOW CREEK NO. UNDEFINED CMA LIVINGSTONE-MACLEOD	HC LOCAL ROAD MOSQUITO CREEK (WATERCRS-ST)	STANDARD BRIDGE	RV 1970 1970	3 10.1	7.3 30.3	30.9 49.4 70.4		44.4 62.0 19-07-2022		5.5		
07255 -1	SW SEC 18 TWP 44 RGE 3 W5M BLUFFTON ANDERSON CREEK BRIDGE ON LOCAL ROAD NEAR BLUFFTON	CENTRAL REGION RED DEER CT PONOKA	PONOKA COUNTY UNDEFINED CMA RIMBEY-ROCKY MOUNTAIN	HC LOCAL ROAD ANDERSON CREEK (WATERCRS-ST)	STANDARD BRIDGE	RV 1967 1967	3 8.5	10.1 20.7 30.0	28.0 49.0 65.5		44.4 64.0 24-04-2024		4.3		
07256 -1	SW SEC 17 TWP 11 RGE 11 W4M BOW ISLAND SOUTH SASKATCHEWAN RIVER BRIDGE ON HIGHWAY 879, 8 KM NW OF BOW ISLAND	SOUTHERN REGION LETHBRIDGE CT FORTY MILE	Alberta Transportation (AIT) CMA24 TABER-WARNER	PO 879:06 C1 7.714 SOUTH SASKATCHEWAN RIVER (WATERCRS-	MAJOR BRIDGE	RV 1968 1968	7 40.2	7.4 275.4	45.6 49.5 64.0		61.1 56.0 15-11-2021		16.8		
07257 -1	NW SEC 27 TWP 5 RGE 9 W4M ETZIKOM ETZIKOM COUL CULVERT ON LOCAL ROAD NEAR ETZIKOM	SOUTHERN REGION LETHBRIDGE CT FORTY MILE	COUNTY OF FORTY MILE NO. UNDEFINED CMA TABER-WARNER	MP:MP:MP LOCAL ROAD ETZIKOM COULEE (WATERCRS-ST)	BRIDGE CULV	RV 1999	3 2700.0	8.6			55.6 59.3 05-10-2021		3.1		
07259 -1	NE SEC 35 TWP 41 RGE 17 W4M DONALDA CATTLEPASS CULVERT ON PROVINCIAL HIGHWAY 53 NEAR DONALDA	CENTRAL REGION VERMILION CT FLAGSTAFF	Alberta Transportation (AIT) CMA20 CAMROSE	CPA 53:12 C1 0.216 TRAIL-ANIMAL OVER	BRIDGE CULV	SP 1960	1 1905.0	10.0 15.0			55.6 70.1 05-06-2024		3.0		
07260 -1	SE SEC 16 TWP 46 RGE 18 W4M BAWLF DRIEDMEAT CREEK BRIDGE ON LOCAL ROAD NEAR BAWLF	CENTRAL REGION VERMILION CT CAMROSE	CAMROSE COUNTY UNDEFINED CMA CAMROSE	PG LOCAL ROAD TRIBUTARY TO DRIEDMEAT CREEK	STANDARD BRIDGE	RV 1959 1959	1 6.1	6.4 6.1	28.0 49.0 62.0		44.4 57.8 05-03-2021		1.8		
07262 -1	SE SEC 11 TWP 4 RGE 22 W4M MAGRATH TRIBUTARY TO POTHOLE CREEK CULVERT ON HIGHWAY 62, 15 KM S OF MAGRATH	SOUTHERN REGION LETHBRIDGE CT CARDSTON	Alberta Transportation (AIT) CMA25 CARDSTON-SIKSIKA	SP 62:02 C1 34.385 TRIBUTARY TO POTHOLE CREEK	BRIDGE CULV	RV 1996	1 4610.0	9.8			77.8 74.7 26-04-2023		5.9		
07263 -1	NW SEC 12 TWP 4 RGE 22 W4M MAGRATH WATERCOURSE CULVERT ON PROVINCIAL HIGHWAY 62 NEAR MAGRATH	SOUTHERN REGION LETHBRIDGE CT CARDSTON	Alberta Transportation (AIT) CMA25 CARDSTON-SIKSIKA	SPE 62:02 C1 35.100 2ND ORDER TRIBUTARY TO POTHOLE CREEK	BRIDGE CULV	RV 1958	1 2440.0	10.1			77.8 68.2 26-04-2023		4.6		
07265 -2	NW SEC 22 TWP 44 RGE 1 W5M BLUFFTON TRIBUTARY TO BATTLE RIVER CULVERT ON HWY 771, 21 KM NE OF BLUFFTON	CENTRAL REGION RED DEER CT PONOKA	Alberta Transportation (AIT) CMA18 RIMBEY-ROCKY MOUNTAIN	SP 771:03 C1 18.295 2ND ORDER TRIBUTARY TO BATTLE RIVER	BRIDGE CULV	RV 2010	1 3353.0				88.9 82.4 09-08-2022				
07267 -2	SE SEC 14 TWP 40 RGE 6 W5M ROCKY MTN HS LASTHILL CREEK BRIDGE ON LOCAL ROAD NEAR ROCKY MTN HS	CENTRAL REGION RED DEER CT CLEARWATER	CLEARWATER COUNTY UNDEFINED CMA RIMBEY-ROCKY MOUNTAIN	SP LOCAL ROAD LASTHILL CREEK (WATERCRS-ST)	BRIDGE CULV	RV 2012	1 3670.0	8.0			88.9 85.7 19-07-2022				
07268 -2	SE SEC 28 TWP 44 RGE 5 W4M EDGERTON RIBSTONE CREEK CULVERT ON LOCAL ROAD NEAR EDGERTON	CENTRAL REGION VERMILION MD WAINWRIGHT	M.D. OF WAINWRIGHT NO. 61 UNDEFINED CMA VERMILION-LLOYDMINSTER-	MP:MP LOCAL ROAD RIBSTONE CREEK (WATERCRS-ST)	BRIDGE CULV	RV 2011	2 2700.0	9.0 30.0			88.9 84.7 02-05-2024				
07269 -1	SW SEC 30 TWP 44 RGE 4 W4M EDGERTON RIBSTONE CREEK BRIDGE ON LOCAL ROAD NEAR EDGERTON	CENTRAL REGION VERMILION MD WAINWRIGHT	M.D. OF WAINWRIGHT NO. 61 UNDEFINED CMA VERMILION-LLOYDMINSTER-	VS LOCAL ROAD RIBSTONE CREEK (WATERCRS-ST)	STANDARD BRIDGE	RV 1975 1975	2 7.6	7.6 15.2	28.0 49.0 62.0		61.1 68.1 31-05-2023		3.7		

BF	Legal Land Location Structure Name Location Description	Region District Municipality	Managed By CMA Constituency	Span Types Located On Located Over	Structure Type	Usage Yr Built Yr Supstr	No. Spans Pipes Max Span Length Max Pipe Dia	Clear Rdwy Nom Length Skew	Single (t) Semi (t) Train (t)	Stru Suff Insp	Rat. % Rat. % Date	Theor VCL On Meas VCL On	Deck Height Theor VCL Over Meas VCL Over
07270 -1	SW SEC 30 TWP 42 RGE 25 W4M PONOKA TRIBUTARY TO BATTLE RIVER CULVERT ON HIGHWAY 2A, 3 KM S OF PONOKA	CENTRAL REGION RED DEER CT PONOKA	Alberta Transportation (AIT) CMA17 LACOMBE-PONOKA	FP;FP 2A:22 C1 10.888 TRIBUTARY TO BATTLE RIVER (WATERCRS-	BRIDGE CULV	RV 1998	2 1375.0	13.0			88.9 83.5 29-04-2021		2.1
07272 -1	NW SEC 23 TWP 9 RGE 29 W4M GRANUM FIVE MILE CREEK BRIDGE ON LOCAL ROAD NEAR GRANUM	SOUTHERN REGION LETHBRIDGE MD WILLOW CREEK	M.D. OF WILLOW CREEK NO. UNDEFINED CMA LIVINGSTONE-MACLEOD	TT LOCAL ROAD FIVE MILE CREEK (WATERCRS-ST)	STANDARD BRIDGE	RV 1965 1965	1 8.5	6.1 8.5	28.0 49.0 65.2		61.1 64.8 26-09-2022		3.0
07273 -1	SW SEC 10 TWP 55 RGE 2 W5M ONOWAY STURGEON RIVER CULVERT ON LOCAL ROAD NEAR ONOWAY	NORTH CENTRAL REGION STONY PLAIN CT LAC STE. ANNE	LAC STE. ANNE COUNTY UNDEFINED CMA LAC STE. ANNE-PARKLAND	SPE;SPE LOCAL ROAD STURGEON RIVER (WATERCRS-ST)	BRIDGE CULV	RV 1962	2 3054.0	7.3 -15.0			33.3 45.8 05-07-2024		7.0
07275 -1	SE SEC 35 TWP 20 RGE 1 W5M OKOTOKS WATERCOURSE BRIDGE ON LOCAL ROAD NEAR OKOTOKS	SOUTHERN REGION CALGARY CT FOOTHILLS	FOOTHILLS COUNTY UNDEFINED CMA HIGHWOOD	TT LOCAL ROAD WILSON COULEE (WATERCRS-ST)	STANDARD BRIDGE	RV 1979 1979	1 6.1	7.3 6.1	32.0 56.0 79.9		55.6 68.3 08-07-2014		2.2
07276 -1	NE SEC 35 TWP 20 RGE 1 W5M OKOTOKS WATERCOURSE BRIDGE ON LOCAL ROAD NEAR OKOTOKS	SOUTHERN REGION CALGARY CT FOOTHILLS	FOOTHILLS COUNTY UNDEFINED CMA HIGHWOOD	TT LOCAL ROAD WILSON COULEE (WATERCRS-ST)	STANDARD BRIDGE	RV 1979 1979	1 6.1	7.3 6.1	35.7 62.6 89.4		55.6 59.5 08-07-2014		2.4
07277 -1	SW SEC 21 TWP 5 RGE 22 W4M MAGRATH MID IRRIGATION CANAL CULVERT ON LOCAL ROAD NEAR MAGRATH	SOUTHERN REGION LETHBRIDGE CT CARDSTON	CARDSTON COUNTY UNDEFINED CMA CARDSTON-SIKSIKA	FP;FP LOCAL ROAD MID - IRRIGATION C (WATERCRS-IC)	BRIDGE CULV	IC 1910	2	8.8					
07278 -1	NE SEC 15 TWP 29 RGE 23 W4M CARBON WATERCOURSE CULVERT ON PROVINCIAL HIGHWAY 836 NEAR CARBON	CENTRAL REGION HANNA CARBON	Alberta Transportation (AIT) CMA21 OLDS-DIDSBURY-THREE	MP 836:02 C1 11.794 TRIBUTARY TO KNEEHILLS CREEK	BRIDGE CULV	RV 1964	1 1500.0	9.2 -22.0			33.3 51.1 01-09-2024		
07279 -1	NW SEC 1 TWP 40 RGE 6 W5M ROCKY MT HOU LASTHILL CREEK CULVERT ON LOCAL ROAD NEAR ROCKY MT HOU	CENTRAL REGION RED DEER CT CLEARWATER	CLEARWATER COUNTY UNDEFINED CMA RIMBEY-ROCKY MOUNTAIN	SP LOCAL ROAD TRIBUTARY TO LASTHILL CREEK	BRIDGE CULV	RV 1966	1 2100.0	7.3			44.4 29.5 21-07-2020		4.3
07280 -2	NW SEC 22 TWP 29 RGE 19 W4M MUNSON MICHICHI CREEK BRIDGE ON LOCAL ROAD NEAR MUNSON	CENTRAL REGION HANNA CT STARLAND	STARLAND COUNTY UNDEFINED CMA DRUMHELLER-STETTTLER	SC LOCAL ROAD MICHICHI CREEK (WATERCRS-ST)	STANDARD BRIDGE	RV 1980 2004	3 8.5	7.3 25.5	28.0 49.0 62.0		66.7 66.1 09-01-2023		4.0
07281 -1	SW SEC 26 TWP 29 RGE 19 W4M GARTLEY MICHICHI CREEK CULVERT ON LOCAL ROAD, 15 KM NE OF DRUMHELLER	CENTRAL REGION HANNA CT STARLAND	STARLAND COUNTY UNDEFINED CMA DRUMHELLER-STETTTLER	RPE LOCAL ROAD MICHICHI CREEK (WATERCRS-ST)	BRIDGE CULV	RV 1990	1 6763.0	10.0			77.8 69.3 11-01-2022		8.9
07282 -1	NW SEC 29 TWP 30 RGE 17 W4M DELIA WATERCOURSE CULVERT ON PROVINCIAL HIGHWAY 851 NEAR DELIA	CENTRAL REGION HANNA CT STARLAND	Alberta Transportation (AIT) CMA21 DRUMHELLER-STETTTLER	SP 851:04 C1 15.953 TRIBUTARY TO MICHICHI CREEK	BRIDGE CULV	RV 1954	1 1500.0	9.8			33.3 47.1 20-11-2023		4.9
07284 -1	SW SEC 27 TWP 41 RGE 26 W4M MORNINGSIDE WATERCOURSE CULVERT ON PROVINCIAL HIGHWAY 02A NEAR MORNINGSIDE	CENTRAL REGION RED DEER CT LACOMBE	Alberta Transportation (AIT) CMA19 LACOMBE-PONOKA	CPE RAMP 55-1 C TRIBUTARY TO WOLF CREEK (WATERCRS-	BRIDGE CULV	RV 1964	1 2211.0	8.0			77.8 73.2 05-11-2022		3.0
07285 -1	NW SEC 4 TWP 30 RGE 18 W4M GARTLEY WATERCOURSE CULVERT ON LOCAL ROAD NEAR GARTLEY	CENTRAL REGION HANNA CT STARLAND	STARLAND COUNTY UNDEFINED CMA DRUMHELLER-STETTTLER	MP LOCAL ROAD TRIBUTARY TO MICHICHI CREEK	BRIDGE CULV	RV 1990	1 2700.0	7.3			66.7 71.9 28-09-2022		4.5
07287 -2	SW SEC 29 TWP 36 RGE 1 W5M MARKERVILLE TINDASTOLL CREEK BRIDGE ON LOCAL ROAD, 5 KM SE OF MARKERVILLE	CENTRAL REGION RED DEER CT RED DEER	RED DEER COUNTY UNDEFINED CMA INNISFAIL-SYLVAN LAKE	SLW LOCAL ROAD TINDASTOLL CREEK (WATERCRS-ST)	STANDARD BRIDGE	RV 2017 2017	1 14.0	14.0 0.0	28.0 49.0 62.0		88.9 79.7 05-01-2024		
07288 -1	NW SEC 21 TWP 59 RGE 22 W4M EGREMONT RABBIT CREEK CULVERT ON LOCAL ROAD NEAR EGREMONT	NORTH CENTRAL REGION ATHABASCA CT THORHILD	THORHILD COUNTY UNDEFINED CMA ATHABASCA-BARRHEAD-	MP LOCAL ROAD TRIBUTARY TO REDWATER RIVER	BRIDGE CULV	RV 1993	1 2700.0	7.0 -30.0			77.8 79.3 28-09-2023		3.5
07291 -1	NW SEC 22 TWP 12 RGE 7 W4M MEDICINE HAT SMR IRRIGATION CANAL CULVERT ON PROVINCIAL HIGHWAY 523 NEAR MEDICINE HAT	SOUTHERN REGION LETHBRIDGE CT CYPRESS	Alberta Transportation (AIT) CMA23 CYPRESS-MEDICINE HAT	SP 523:02 C1 17.463 SMR - COULEE (WATERCRS-IC)	BRIDGE CULV	IC 1982	1 1500.0	11.0 4.0			55.6 43.4 16-11-2021		8.6
07292 -1	SE SEC 18 TWP 12 RGE 3 W4M PASHLEY ROSS CREEK BRIDGE ON LOCAL ROAD NEAR PASHLEY	SOUTHERN REGION LETHBRIDGE CT CYPRESS	CYPRESS COUNTY UNDEFINED CMA CYPRESS-MEDICINE HAT	TT LOCAL ROAD ROSS CREEK (WATERCRS-ST)	STANDARD BRIDGE	RV 1935 1935	2 6.1	5.2 12.2	20.7 36.3 51.9		55.6 53.3 02-07-2022		3.4
07294 -1	SE SEC 24 TWP 62 RGE 24 W4M ROCHESTER TAWATINAW RIVER CULVERT ON HIGHWAY 661, AT ROCHESTER	NORTH CENTRAL REGION ATHABASCA CT ATHABASCA	Alberta Transportation (AIT) CMA10 ATHABASCA-BARRHEAD-	RPA 661:10 C1 3.497 TAWATINAW RIVER (WATERCRS-ST)	BRIDGE CULV	RV 2000	1 5994.0	10.2 -20.0			77.8 78.7 13-04-2023		5.8
07295 -1	SW SEC 26 TWP 31 RGE 3 W5M WESTCOTT DOGPOUND CREEK BRIDGE ON HIGHWAY 766, 14 KM NW OF DIDSBURY	CENTRAL REGION RED DEER CT MOUNTAIN VIEW	Alberta Transportation (AIT) CMA29 OLDS-DIDSBURY-THREE	PQ, HC 766:06 C1 1.789 DOGPOUND CREEK (WATERCRS-ST)	MAJOR BRIDGE	RV 1963 1963	3 21.3	7.9 38.3	30.1 49.5 65.0		38.9 55.7 08-11-2023		7.6
07299 -1	NE SEC 9 TWP 11 RGE 29 W4M WOODHOUSE WATERCOURSE CULVERT ON LOCAL ROAD NEAR WOODHOUSE	SOUTHERN REGION LETHBRIDGE MD WILLOW CREEK	M.D. OF WILLOW CREEK NO. UNDEFINED CMA LIVINGSTONE-MACLEOD	SP LOCAL ROAD TRIBUTARY TO TROUT CREEK (WATERCRS-	BRIDGE CULV	RV 1952	1 1520.0	4.1			66.7 51.8 17-11-2023		
07300 -2	SE SEC 16 TWP 6 RGE 25 W4M STAND OFF TRIBUTARY TO BELLY RIVER BRIDGE ON HIGHWAY 2, AT N BOUNDARY OF STAND OFF	SOUTHERN REGION LETHBRIDGE BLOOD #148	Alberta Transportation (AIT) CMA25 CARDSTON-SIKSIKA	SCA 2:04 C1 29.864 TRIBUTARY TO BELLY RIVER (WATERCRS-ST)	BRIDGE CULV	RV 2001	1 3613.0	13.0			88.9 77.9 24-11-2023		3.0

		<div>Transportation Infrastructure Management System</div> <div>Bridge Structures Report</div> <div>All 'IN SERVICE' Structures - Sorted By: File Number</div>										2025/03/06	
												Page 104 of 772	
BF	Legal Land Location Structure Name Location Description	Region District Municipality	Managed By CMA Constituency	Span Types Located On Located Over	Structure Type	Usage Yr Built Yr Supstr	No. Spans Pipes Max Span Length Max Pipe Dia	Clear Rdwy Nom Length Skew	Single (t) Semi (t) Train (t)	Stru Suff Insp	Rat. % Rat. % Date	Theor VCL On Meas VCL On	Deck Height Theor VCL Over Meas VCL Over
07301 -2	SE SEC 17 TWP 72 RGE 6 W6M CLAIRMONT BEAR RIVER 2 BRIDGE ON LOCAL ROAD NEAR CLAIRMONT	PEACE REGION GRANDE PRAIRIE GRANDE PRAIRIE	GRANDE PRAIRIE UNDEFINED CMA GRANDE PRAIRIE	SL LOCAL ROAD BEAR RIVER (WATERCRS-ST)	MAJOR BRIDGE	RV 2018 2018	3 12.0	8.9 36.0 -15.0	28.0 49.0 62.0		94.4 85.3 26-05-2023		6.4
07305 -2	NW SEC 6 TWP 47 RGE 13 W4M VIKING IRON CREEK CULVERT ON LOCAL ROAD NEAR VIKING	CENTRAL REGION VERMILION CT BEAVER	BEAVER COUNTY UNDEFINED CMA CAMROSE	MP LOCAL ROAD IRON CREEK (WATERCRS-ST)	BRIDGE CULV	RV 2005	1 2200.0	8.0 -22.0			55.6 72.5 17-10-2021		3.0
07307 -1	SE SEC 29 TWP 10 RGE 7 W4M SEVEN PERSON SEVEN PERSON BRIDGE ON LOCAL ROAD NEAR SEVEN PERSON	SOUTHERN REGION LETHBRIDGE CT CYPRESS	CYPRESS COUNTY UNDEFINED CMA CYPRESS-MEDICINE HAT	HC LOCAL ROAD SEVEN PERSONS CREEK (WATERCRS-ST)	STANDARD BRIDGE	RV 1966 1966	3 8.5	6.4 20.7 0.0	28.0 49.0 65.5		50.0 62.2 08-07-2024		4.9
07308 -1	SW SEC 15 TWP 1 RGE 12 W4M COUTTS DEER CREEK BRIDGE ON LOCAL ROAD NEAR COUTTS	SOUTHERN REGION LETHBRIDGE CT WARNER	COUNTY OF WARNER NO. 5 UNDEFINED CMA TABER-WARNER	HC LOCAL ROAD DEER CREEK (WATERCRS-ST)	STANDARD BRIDGE	RV 1967 1967	3 8.5	8.2 20.7	28.0 49.0 65.5		44.4 60.9 20-10-2022		3.4
07309 -1	NE SEC 18 TWP 40 RGE 3 W5M ECKVILLE GABRIEL CREEK CULVERT ON LOCAL ROAD NEAR ECKVILLE	CENTRAL REGION RED DEER CT LACOMBE	LACOMBE COUNTY UNDEFINED CMA RIMBEY-ROCKY MOUNTAIN	SP LOCAL ROAD TRIBUTARY TO MEDICINE RIVER	BRIDGE CULV	RV 1990	1 2743.0	9.2 28.0			66.7 67.7 30-11-2023		5.7
07310 -1	SW SEC 15 TWP 53 RGE 10 W4M MYRNAM VERMILION RIVER BRIDGE ON LOCAL ROAD NEAR MYRNAM	CENTRAL REGION VERMILION CT TWO HILLS	COUNTY OF TWO HILLS NO. UNDEFINED CMA FORT SASKATCHEWAN-	HC LOCAL ROAD VERMILION RIVER (WATERCRS-ST)	STANDARD BRIDGE	RV 1970 1970	3 10.1	7.3 30.3 0.0	30.9 49.4 70.4		44.4 65.3 23-03-2021		4.0
07311 -1	SW SEC 19 TWP 19 RGE 27 W4M MAZEPPA WATERCOURSE BRIDGE ON LOCAL ROAD NEAR MAZEPPA	SOUTHERN REGION CALGARY CT FOOTHILLS	FOOTHILLS COUNTY UNDEFINED CMA LIVINGSTONE-MACLEOD	PG LOCAL ROAD TRIBUTARY TO FRANK LAKE (WATERCRS-ST)	STANDARD BRIDGE	RV 1957 1957	1 8.5	7.3 8.5	28.0 49.0 62.0		44.4 61.8 15-08-2019		2.3
07312 -2	NW SEC 13 TWP 46 RGE 1 W5M WESTEROSE WATERCOURSE CULVERT ON LOCAL ROAD, 3 KM NW OF WESTEROSE	CENTRAL REGION RED DEER CT WETASKIWIN	COUNTY OF WETASKIWIN NO. UNDEFINED CMA MASKWACIS-WETASKIWIN	MP LOCAL ROAD TRIBUTARY TO PIGEON LAKE (WATERCRS-	BRIDGE CULV	RV 2021	1 2400.0	8.0 0.0			88.9 93.8 15-12-2021		
07318 -1	SE SEC 13 TWP 73 RGE 7 W6M SEXSMITH WATERCOURSE CULVERT ON HWY 672, 14 KM SW OF SEXSMITH	PEACE REGION GRANDE PRAIRIE CT GRANDE PRAIRIE	Alberta Transportation (AIT) CMA05 GRANDE PRAIRIE-WAPITI	MP 672:04 C1 29.048 TRIBUTARY TO BEAR RIVER (WATERCRS-ST)	BRIDGE CULV	RV 1986	1 1600.0	9.0			44.4 46.4 26-09-2023		3.4
07320 -1	SW SEC 33 TWP 9 RGE 11 W4M BURDETT WATERCOURSE CULVERT ON PROVINCIAL HIGHWAY 879 NEAR BURDETT	SOUTHERN REGION LETHBRIDGE CT FORTY MILE	Alberta Transportation (AIT) CMA24 TABER-WARNER	MP;MP 879:04 C1 32.954 TRIBUTARY TO YELLOW LAKE (WATERCRS-	BRIDGE CULV	RV 1998	2 2700.0	8.5 25.0			77.8 75.1 15-11-2021		2.5
07322 -1	SW SEC 31 TWP 38 RGE 25 W4M JOFFRE WATERCOURSE CULVERT ON LOCAL ROAD NEAR JOFFRE	CENTRAL REGION RED DEER CT LACOMBE	LACOMBE COUNTY UNDEFINED CMA LACOMBE-PONOKA	MP LOCAL ROAD TRIBUTARY TO JONES CK (WATERCRS-ST)	BRIDGE CULV	RV 1995	1 1800.0	10.0 -10.0			66.7 67.9 18-06-2021		4.3
07324 -1	SW SEC 7 TWP 60 RGE 1 W5M WESTLOCK WATERCOURSE BRIDGE ON PROVINCIAL HIGHWAY 18 NEAR WESTLOCK	NORTH CENTRAL REGION ATHABASCA CT WESTLOCK	Alberta Transportation (AIT) CMA10 ATHABASCA-BARRHEAD-	VS 18:10 C1 16.971 TRIBUTARY TO PEMBINA RIVER (WATERCRS-	STANDARD BRIDGE	RV 1977 1977	1 6.1	16.2 6.1 0.0	28.0 49.0 62.0		33.3 48.2 01-12-2023		4.0
07325 -1	SW SEC 13 TWP 16 RGE 1 W5M NANTON WATERCOURSE CULVERT ON LOCAL ROAD NEAR NANTON	SOUTHERN REGION LETHBRIDGE MD WILLOW CREEK	M.D. OF WILLOW CREEK NO. UNDEFINED CMA LIVINGSTONE-MACLEOD	SP LOCAL ROAD TRIBUTARY TO MOSQUITO CREEK	BRIDGE CULV	RV 1974	1 2130.0	7.3 0.0			66.7 63.7 15-11-2021		2.4
07326 -2	SE SEC 13 TWP 16 RGE 30 W4M NANTON WATERCOURSE CULVERT ON LOCAL ROAD, 19 KM W OF NANTON	SOUTHERN REGION LETHBRIDGE MD WILLOW CREEK	M.D. OF WILLOW CREEK NO. UNDEFINED CMA LIVINGSTONE-MACLEOD	MP LOCAL ROAD TRIBUTARY TO MOSQUITO CREEK	BRIDGE CULV	RV 2020	1 2400.0	7.3 -27.0			100.0 95.6 08-10-2020		
07327 -1	SW SEC 16 TWP 16 RGE 1 W5M NANTON WATERCOURSE CULVERT ON LOCAL ROAD NEAR NANTON	SOUTHERN REGION LETHBRIDGE MD WILLOW CREEK	M.D. OF WILLOW CREEK NO. UNDEFINED CMA LIVINGSTONE-MACLEOD	MP LOCAL ROAD TRIBUTARY TO MOSQUITO CREEK	BRIDGE CULV	RV 1983	1 2440.0	8.0			77.8 74.0 19-10-2021		4.9
07329 -1	SW SEC 28 TWP 28 RGE 19 W4M ROSEDALE RED DEER RIVER BRIDGE ON LOCAL ROAD, AT ROSEDALE	CENTRAL REGION HANNA DRUMHELLER	DRUMHELLER UNDEFINED CMA DRUMHELLER-STETTLER	WG LOCAL ROAD RED DEER RIVER (WATERCRS-ST)	MAJOR BRIDGE	RV 1995 1995	5 39.6	8.0 153.6	28.0 49.0 62.0		66.7 63.8 26-11-2022		11.1
07330 -1	SE SEC 29 TWP 26 RGE 5 W5M COCHRANE BEAUPRE CREEK CULVERT ON LOCAL ROAD NEAR COCHRANE	SOUTHERN REGION CALGARY CT ROCKY VIEW	ROCKY VIEW COUNTY UNDEFINED CMA BANFF-KANANASKIS	MP LOCAL ROAD BEAUPRE CREEK (WATERCRS-ST)	BRIDGE CULV	RV 1995	1 2700.0	9.0 -30.0			66.7 69.7 05-03-2022		6.4
07331 -1	NW SEC 30 TWP 49 RGE 6 W4M VERMILION GRIZZLY BEAR CULVERT ON PROVINCIAL HIGHWAY 41 NEAR VERMILION	CENTRAL REGION VERMILION CT VERMILION RIVER	Alberta Transportation (AIT) CMA15 VERMILION-LLOYDMINSTER-	RPP;RPP 41:18 C1 48.062 GRIZZLY BEAR CREEK (WATERCRS-ST)	BRIDGE CULV	RV 1967	2 2121.0	10.5 20.0			33.3 39.1 23-11-2022		4.6
07333 -1	NE SEC 31 TWP 31 RGE 2 W4M ESTHER SOUNDING CREEK BRIDGE ON LOCAL ROAD NEAR ESTHER	CENTRAL REGION HANNA SPECIAL AREA 3	Municipal Services Branch UNDEFINED CMA DRUMHELLER-STETTLER	HC LOCAL ROAD SOUNDING CREEK (WATERCRS-ST)	STANDARD BRIDGE	RV 1970 1970	3 8.5	7.3 25.5 0.0	30.1 52.8 75.4		38.9 59.1 17-08-2020		4.6
07334 -1	NW SEC 20 TWP 2 RGE 29 W4M TWIN BUTTE COTTONWOOD CREEK CULVERT ON HIGHWAY 6, 22 KM W OF MOUNTAIN VIEW	SOUTHERN REGION LETHBRIDGE MD PINCHER CREEK	Alberta Transportation (AIT) CMA26 LIVINGSTONE-MACLEOD	BP 6:04 C1 1.268 COTTONWOOD CREEK (WATERCRS-ST)	BRIDGE CULV	RV 1953	1 2230.0	10.0			55.6 58.9 25-04-2023		4.6
07336 -1	SW SEC 9 TWP 35 RGE 7 W4M LOYALIST LOYALIST CREEK CULVERT ON LOCAL ROAD NEAR LOYALIST	CENTRAL REGION HANNA SPECIAL AREA 4	Municipal Services Branch UNDEFINED CMA DRUMHELLER-STETTLER	SP LOCAL ROAD LOYALIST CREEK (WATERCRS-ST)	BRIDGE CULV	RV 1970	1 3000.0	7.9			66.7 74.8 03-11-2023		4.6


Transportation Infrastructure Management System														2025/03/06	
Bridge Structures Report															
All 'IN SERVICE' Structures - Sorted By: File Number															
														Page 105 of 772	
BF	Legal Land Location Structure Name Location Description	Region District Municipality	Managed By CMA Constituency	Span Types Located On Located Over	Structure Type	Usage Yr Built Yr Supstr	No. Spans Pipes Max Span Length Max Pipe Dia	Clear Rdwy Nom Length Skew	Single (t) Semi (t) Train (t)	Stru Suff Insp	Rat. % Rat. % Date	Theor VCL On Meas VCL On	Deck Height Theor VCL Over Meas VCL Over		
07338 -1	SW SEC 23 TWP 58 RGE 25 W4M VIMY WATERCOURSE BRIDGE ON LOCAL ROAD NEAR VIMY	NORTH CENTRAL REGION ATHABASCA CT WESTLOCK	WESTLOCK COUNTY UNDEFINED CMA ATHABASCA-BARRHEAD-	PG LOCAL ROAD TRIBUTARY TO REDWATER RIVER	STANDARD BRIDGE	RV 1961 1961	1 8.5	6.4 8.5	28.0 49.0 62.0	50.0 56.2 24-11-2021			3.4		
07339 -1	SE SEC 27 TWP 54 RGE 12 W4M TWO HILLS VERMILION RIVER BRIDGE ON LOCAL ROAD NEAR TWO HILLS	CENTRAL REGION VERMILION CT TWO HILLS	COUNTY OF TWO HILLS NO. UNDEFINED CMA FORT SASKATCHEWAN-	SM LOCAL ROAD VERMILION RIVER (WATERCRS-ST)	STANDARD BRIDGE	RV 1982 1982	3 11.0	7.6 33.0 0.0	28.0 49.0 62.0	61.1 71.5 12-04-2024			4.0		
07340 -1	SW SEC 27 TWP 3 RGE 6 W4M MANYBERRIES CANAL CREEK BRIDGE ON PROVINCIAL HIGHWAY 501 NEAR MANYBERRIES	SOUTHERN REGION LETHBRIDGE CT FORTY MILE	Alberta Transportation (AIT) CMA24 TABER-WARNER	HC 501:10 C1 0.414 CANAL CREEK (WATERCRS-ST)	STANDARD BRIDGE	RV 1969 1969	3 8.5	8.4 25.5	30.1 52.8 75.4	55.6 64.8 12-01-2022			3.7		
07342 -1	SE SEC 16 TWP 39 RGE 1 W4M HAYTER WATERCOURSE CULVERT ON LOCAL ROAD NEAR HAYTER	CENTRAL REGION HANNA MD PROVOST	M.D. OF PROVOST NO. 52 UNDEFINED CMA DRUMHELLER-STETTLER	WP;WP LOCAL ROAD 2ND ORDER TRIBUTARY TO KILLARNEY LAKE	BRIDGE CULV	RV 1965	2 1220.0	7.3					2.1		
07343 -1	SW SEC 1 TWP 38 RGE 1 W4M HAYTER EYEHILL CREEK BRIDGE ON LOCAL ROAD NEAR HAYTER	CENTRAL REGION HANNA MD PROVOST	M.D. OF PROVOST NO. 52 UNDEFINED CMA DRUMHELLER-STETTLER	TT LOCAL ROAD EYEHILL CREEK (WATERCRS-ST)	STANDARD BRIDGE	RV 1971 1971	1 8.5	7.3 8.5	33.6 58.9 84.1	55.6 72.0 29-04-2021			2.4		
07344 -1	SW SEC 15 TWP 37 RGE 1 W4M BODO EYEHILL CREEK BRIDGE ON LOCAL ROAD NEAR BODO	CENTRAL REGION HANNA MD PROVOST	M.D. OF PROVOST NO. 52 UNDEFINED CMA DRUMHELLER-STETTLER	HC LOCAL ROAD EYEHILL CREEK (WATERCRS-ST)	STANDARD BRIDGE	RV 1971 1971	3 6.1	7.3 18.3 30.0	28.0 49.0 65.5	33.3 57.8 23-02-2024			3.4		
07345 -1	NW SEC 2 TWP 37 RGE 2 W4M BODO EYEHILL CREEK BRIDGE ON LOCAL ROAD NEAR BODO	CENTRAL REGION HANNA MD PROVOST	M.D. OF PROVOST NO. 52 UNDEFINED CMA DRUMHELLER-STETTLER	TT LOCAL ROAD EYEHILL CREEK (WATERCRS-ST)	STANDARD BRIDGE	RV 1977 1977	1 6.1	7.3 6.1	32.0 56.0 79.9	55.6 70.6 29-04-2021			2.4		
07347 -1	NW SEC 17 TWP 8 RGE 25 W4M FORT MACLEOD WATERCOURSE CULVERT ON PROVINCIAL HIGHWAY 2 NEAR FORT MACLEOD	SOUTHERN REGION LETHBRIDGE MD WILLOW CREEK	Alberta Transportation (AIT) CMA26 LIVINGSTONE-MACLEOD	MP 2:06 C1 20.122 TRIBUTARY TO MCNAB COULEE (WATERCRS-	BRIDGE CULV	RV 1987	1 1830.0	11.8 30.0		44.4 56.3 25-11-2023			8.8		
07348 -1	SW SEC 25 TWP 14 RGE 29 W4M STAVELY OXLEY CREEK CULVERT ON LOCAL ROAD NEAR STAVELY	SOUTHERN REGION LETHBRIDGE MD WILLOW CREEK	M.D. OF WILLOW CREEK NO. UNDEFINED CMA LIVINGSTONE-MACLEOD	RPE LOCAL ROAD OXLEY CREEK (WATERCRS-ST)	BRIDGE CULV	RV 1987	1 3410.0	7.6 -15.0		66.7 73.0 10-07-2023			2.8		
07349 -1	NW SEC 2 TWP 39 RGE 17 W4M GADSBY BIGKNIFE CREEK BRIDGE ON PROVINCIAL HIGHWAY 852 NEAR GADSBY	CENTRAL REGION HANNA CT STETTLER	Alberta Transportation (AIT) CMA20 DRUMHELLER-STETTLER	HH 852:02 C1 4.599 BIGKNIFE CREEK (WATERCRS-ST)	STANDARD BRIDGE	RV 1963 1963	1 8.5	10.0 8.5 -15.0	28.0 49.0 67.2	33.3 52.9 23-10-2024			3.0		
07350 -1	SW SEC 10 TWP 36 RGE 1 W5M BOWDEN FOX CREEK CULVERT ON LOCAL ROAD NEAR BOWDEN	CENTRAL REGION RED DEER CT RED DEER	RED DEER COUNTY UNDEFINED CMA INNISFAIL-SYLVAN LAKE	SPE LOCAL ROAD TRIBUTARY TO RED DEER RIVER	BRIDGE CULV	RV 1960	1 2123.0	7.0 10.0		33.3 41.8 19-02-2021			7.3		
07352 -1	SW SEC 21 TWP 37 RGE 26 W4M RED DEER PIPER CREEK CULVERT ON LOCAL ROAD NEAR RED DEER	CENTRAL REGION RED DEER CT RED DEER	RED DEER COUNTY UNDEFINED CMA INNISFAIL-SYLVAN LAKE	MP-MP-MP LOCAL ROAD PIPER CREEK (WATERCRS-ST)	BRIDGE CULV	RV 1972	1 1800.0	9.5 45.0		33.3 48.8 25-01-2024					
07353 -1	SW SEC 23 TWP 45 RGE 26 W4M FALUN WATERCOURSE BRIDGE ON LOCAL ROAD NEAR FALUN	CENTRAL REGION RED DEER CT WETASKIWIN	COUNTY OF WETASKIWIN NO. UNDEFINED CMA MASKWACIS-WETASKIWIN	HH LOCAL ROAD TRIBUTARY TO MASKWA CREEK	STANDARD BRIDGE	RV 1961 1961	1 8.5	7.4 8.5	28.0 49.0 67.2	61.1 65.0 06-11-2024			3.0		
07355 -1	NW SEC 3 TWP 30 RGE 7 W4M CHINOOK SOUNDING CREEK BRIDGE ON LOCAL ROAD, 11 KM N OF CHINOOK	CENTRAL REGION HANNA SPECIAL AREA 3	Municipal Services Branch UNDEFINED CMA DRUMHELLER-STETTLER	SM LOCAL ROAD SOUNDING CREEK (WATERCRS-ST)	STANDARD BRIDGE	RV 1982 1982	3 11.0	8.8 23.0	28.0 49.0 62.0	50.0 65.2 06-10-2022			4.2		
07356 -1	SE SEC 15 TWP 44 RGE 3 W5M BLUFFTON BLINDMAN RIVER BRIDGE ON LOCAL ROAD, 7 KM NW OF BLUFFTON	CENTRAL REGION RED DEER CT PONOKA	PONOKA COUNTY UNDEFINED CMA RIMBEY-ROCKY MOUNTAIN	SM LOCAL ROAD BLINDMAN RIVER (WATERCRS-ST)	STANDARD BRIDGE	RV 1992 1992	3 11.0	10.0 31.0	28.0 49.0 62.0	55.6 65.1 14-10-2022			6.5		
07358 -2	SW SEC 6 TWP 16 RGE 28 W4M NANTON NANTON CREEK CULVERT ON LOCAL ROAD, 8 KM SW OF NANTON	SOUTHERN REGION LETHBRIDGE MD WILLOW CREEK	M.D. OF WILLOW CREEK NO. UNDEFINED CMA LIVINGSTONE-MACLEOD	SP LOCAL ROAD NANTON CREEK (WATERCRS-ST)	BRIDGE CULV	RV 2020	1 3300.0	7.9 5.0		100.0 95.3 17-12-2020					
07361 -1	NW SEC 21 TWP 34 RGE 25 W4M WIMBORNE THREEHILLS C BRIDGE ON LOCAL ROAD NEAR WIMBORNE	CENTRAL REGION HANNA CT KNEEHILL	KNEEHILL COUNTY UNDEFINED CMA OLDS-DIDSBURY-THREE	HC LOCAL ROAD THREEHILLS CREEK (WATERCRS-ST)	STANDARD BRIDGE	RV 1975 1975	1 10.1	7.3 10.1	30.9 49.4 70.4	55.6 61.3 09-06-2021			4.2		
07362 -2	SW SEC 29 TWP 33 RGE 27 W4M OLDS SPRUCE CREEK BRIDGE ON LOCAL ROAD, 29 KM NE OF OLDS	CENTRAL REGION RED DEER CT MOUNTAIN VIEW	MOUNTAIN VIEW COUNTY UNDEFINED CMA OLDS-DIDSBURY-THREE	SLW LOCAL ROAD SPRUCE CREEK (WATERCRS-ST)	STANDARD BRIDGE	RV 2020 2020	1 10.0	9.5 10.0	28.0 49.0 62.0	100.0 87.5 02-06-2021					
07363 -1	SW SEC 30 TWP 32 RGE 22 W4M THREE HILLS GHOSTPINE CREEK BRIDGE ON LOCAL ROAD NEAR THREE HILLS	CENTRAL REGION HANNA CT KNEEHILL	KNEEHILL COUNTY UNDEFINED CMA OLDS-DIDSBURY-THREE	HC LOCAL ROAD GHOSTPINE CREEK (WATERCRS-ST)	STANDARD BRIDGE	RV 1964 1964	3 10.1	7.3 27.1	30.1 49.4 70.4	50.0 62.6 14-07-2022			6.0		
07370 -1	NE SEC 20 TWP 9 RGE 26 W4M FORT MACLEOD WILLOW CREEK BRIDGE ON LOCAL ROAD, 7 KM NW OF FORT MACLEOD	SOUTHERN REGION LETHBRIDGE MD WILLOW CREEK	M.D. OF WILLOW CREEK NO. UNDEFINED CMA LIVINGSTONE-MACLEOD	TH LOCAL ROAD WILLOW CREEK (WATERCRS-ST)	MAJOR BRIDGE	RV 1914 1914	2 38.1	4.3 76.2	28.5 41.3 48.3	44.4 41.1 22-08-2022	4.4		5.8		
07371 -1	SE SEC 16 TWP 1 RGE 14 W4M COUTTS SEXTON CREEK CULVERT ON PROVINCIAL HIGHWAY 500 NEAR COUTTS	SOUTHERN REGION LETHBRIDGE CT WARNER	Alberta Transportation (AIT) CMA24 TABER-WARNER	RPP 500:02 C1 12.171 TRIBUTARY TO MILK RIVER (WATERCRS-ST)	BRIDGE CULV	RV 1958	1 2120.0	7.5		33.3 46.1 25-01-2022			4.0		


		Transportation Infrastructure Management System										2025/03/06			
		Bridge Structures Report													
		All 'IN SERVICE' Structures - Sorted By: File Number													
														Page 106 of 772	
BF	Legal Land Location Structure Name Location Description	Region District Municipality	Managed By CMA Constituency	Span Types Located On Located Over	Structure Type	Usage Yr Built Yr Supstr	No. Spans Pipes Max Span Length Max Pipe Dia	Clear Rdwy Nom Length Skew	Single (t) Semi (t) Train (t)	Stru Suff Insp	Rat. % Rat. % Date	Theor VCL On Meas VCL On	Deck Height Theor VCL Over Meas VCL Over		
07372 -1	SW SEC 8 TWP 22 RGE 26 W4M CARSELAND TWELVE MILE CULVERT ON LOCAL ROAD NEAR CARSELAND	SOUTHERN REGION CALGARY CT WHEATLAND	WHEATLAND COUNTY UNDEFINED CMA CHESTERMERE-	RPP;RPP LOCAL ROAD TRIBUTARY TO BOW RIVER (WATERCRS-ST)	BRIDGE CULV	RV 1984	2 2960.0	8.0			33.3 53.8 27-04-2023		3.1		
07373 -1	NW SEC 22 TWP 30 RGE 23 W4M CARBON THREEHILLS CREEK BRIDGE ON LOCAL ROAD, 10 KM N OF CARBON	CENTRAL REGION HANNA CT KNEEHILL	KNEEHILL COUNTY UNDEFINED CMA OLDS-DIDSBURY-THREE	FC LOCAL ROAD THREEHILLS CREEK (WATERCRS-ST)	MAJOR BRIDGE	RV 1965 1965	3 21.3	8.6 42.7	48.7 62.6 78.4		38.9 65.4 27-09-2024		7.6		
07376 -1	NE SEC 22 TWP 52 RGE 25 W4M WOLF WILLOW TRIBUTARY TO NORTH SASKATCHEWAN RIVER PEDESTRIAN BRIDGE, AT EDMONTON	NORTH CENTRAL REGION STONY PLAIN EDMONTON	EDMONTON UNDEFINED CMA EDMONTON-RIVERVIEW	TT TRAIL-PED ON 50000 FB PATRICIA RAVINE (WATERCRS-ST)	MAJOR BRIDGE	FB 1990 1990	8 12.0	3.6 54.0			66.7 78.6 03-07-2020				
07377 -1	NW SEC 28 TWP 53 RGE 13 W5M CARROT CREEK CARROT CREEK BRIDGE ON LOCAL ROAD, 7 KM W OF NITON JUNCTION	NORTH CENTRAL REGION EDSON CT YELLOWHEAD	YELLOWHEAD COUNTY UNDEFINED CMA WEST YELLOWHEAD	FC LOCAL ROAD CARROT CREEK (WATERCRS-ST)	MAJOR BRIDGE	RV 1972 1972	1 24.4	9.1 24.4	40.8 49.1 66.0		44.4 57.3 11-10-2024		6.4		
07379 -2	SW SEC 13 TWP 42 RGE 6 W4M CZAR RIBSTONE CREEK BRIDGE ON LOCAL ROAD NEAR CZAR	CENTRAL REGION HANNA MD PROVOST	M.D. OF PROVOST NO. 52 UNDEFINED CMA DRUMHELLER-STETTLER	MP;MP;MP LOCAL ROAD RIBSTONE CREEK (WATERCRS-ST)	BRIDGE CULV	RV 2004	3 1400.0	6.1			55.6 69.6 30-04-2021		1.5		
07380 -1	SW SEC 34 TWP 11 RGE 7 W4M SEVEN PERSON WATERCOURSE CULVERT ON LOCAL ROAD NEAR SEVEN PERSON	SOUTHERN REGION LETHBRIDGE CT CYPRESS	CYPRESS COUNTY UNDEFINED CMA CYPRESS-MEDICINE HAT	MP LOCAL ROAD TRIBUTARY TO SEVEN PERSONS CREEK	BRIDGE CULV	RV 1967	1 1800.0	9.3 -45.0			33.3 39.1 25-04-2021		4.0		
07381 -2	SW SEC 17 TWP 4 RGE 24 W4M CARDSTON WATERCOURSE CULVERT ON LOCAL ROAD NEAR CARDSTON	SOUTHERN REGION LETHBRIDGE CT CARDSTON	CARDSTON COUNTY UNDEFINED CMA CARDSTON-SIKSIKA	SP LOCAL ROAD 2ND ORDER TRIBUTARY TO ST MARY RIVER	BRIDGE CULV	RV 2013	1 1800.0				88.9 85.7 20-06-2021				
07384 -2	SW SEC 9 TWP 60 RGE 8 W4M GLENDON YELLING CREEK CULVERT ON LOCAL ROAD NEAR GLENDON	NORTH CENTRAL REGION ATHABASCA MD BONNYVILLE	M.D. OF BONNYVILLE NO. 87 UNDEFINED CMA BONNYVILLE-COLD LAKE-ST.	SP LOCAL ROAD YELLING CREEK (WATERCRS-ST)	BRIDGE CULV	RV 2005	1 3990.0	8.7 25.0			55.6 75.8 11-10-2020		8.0		
07385 -2	SE SEC 34 TWP 4 RGE 27 W4M GLENWOOD ENV IRRIGATION CANAL BRIDGE ON LOCAL ROAD NEAR GLENWOOD	SOUTHERN REGION LETHBRIDGE BLOOD #148	Alberta Transportation (AIT) UNDEFINED CMA CARDSTON-SIKSIKA	SC LOCAL ROAD ENV - IRRIGATION C (WATERCRS-IC)	STANDARD BRIDGE	IC 2003 2003	5 10.0	7.5 42.0			77.8 71.6 09-06-2022		5.2		
07387 -1	NE SEC 25 TWP 13 RGE 29 W4M STAVELY WATERCOURSE CULVERT ON LOCAL ROAD NEAR STAVELY	SOUTHERN REGION LETHBRIDGE MD WILLOW CREEK	M.D. OF WILLOW CREEK NO. UNDEFINED CMA LIVINGSTONE-MACLEOD	SP LOCAL ROAD TRIBUTARY TO WILLOW CREEK (WATERCRS-	BRIDGE CULV	RV 1958	1 1830.0	9.1			66.7 52.9 17-04-2023		8.8		
07389 -1	SE SEC 7 TWP 3 RGE 21 W4M DEL BONITA WATERCOURSE CULVERT ON LOCAL ROAD NEAR DEL BONITA	SOUTHERN REGION LETHBRIDGE CT CARDSTON	Unknown Private Organization or UNDEFINED CMA CARDSTON-SIKSIKA	SP LOCAL ROAD TRIBUTARY TO POTHOLE CREEK	BRIDGE CULV	RV 1955	1 1800.0	7.9			77.0 66.3 19-01-1995		3.0		
07390 -1	SW SEC 16 TWP 29 RGE 24 W4M GRAINGER WATERCOURSE CULVERT ON LOCAL ROAD NEAR GRAINGER	CENTRAL REGION HANNA CT KNEEHILL	KNEEHILL COUNTY UNDEFINED CMA OLDS-DIDSBURY-THREE	MP LOCAL ROAD TRIBUTARY TO KNEEHILLS CREEK	BRIDGE CULV	RV 1996	1 3000.0	10.4 8.0			88.9 79.2 15-05-2024		3.7		
07391 -2	NE SEC 9 TWP 53 RGE 2 W5M ONOWAY KILINI CREEK CULVERT ON HWY 16, 19 KM NW OF ONOWAY	NORTH CENTRAL REGION STONY PLAIN CT PARKLAND	Alberta Transportation (AIT) CMA11 LAC STE. ANNE-PARKLAND	SSP 16:12 R1 51.040, 16:12 L1 51.058 KILINI CREEK (WATERCRS-ST)	BRIDGE CULV	RV 2023	1 2430.0	26.6 -11.0			100.0 97.8 21-06-2024				
07392 -1	SE SEC 36 TWP 37 RGE 24 W4M DELBURNE GAETZ CREEK CULVERT ON LOCAL ROAD NEAR DELBURNE	CENTRAL REGION RED DEER CT RED DEER	RED DEER COUNTY UNDEFINED CMA INNISFAIL-SYLVAN LAKE	SPE LOCAL ROAD GAETZ CREEK (WATERCRS-ST)	BRIDGE CULV	RV 1979	1 2123.0	6.5			66.7 58.3 15-12-2020		2.7		
07393 -1	SW SEC 16 TWP 44 RGE 5 W4M EDGERTON RIBSTONE CREEK CULVERT ON LOCAL ROAD, 7 KM E OF GREENSHIELDS	CENTRAL REGION VERMILION MD WAINWRIGHT	M.D. OF WAINWRIGHT NO. 61 UNDEFINED CMA VERMILION-LLOYDMINSTER-	MP;MP LOCAL ROAD RIBSTONE CREEK (WATERCRS-ST)	BRIDGE CULV	RV 1988	2 2700.0	9.0			77.8 75.7 02-05-2024		3.7		
07395 -1	SW SEC 25 TWP 8 RGE 9 W4M ETZIKOM WATERCOURSE CULVERT ON PROVINCIAL HIGHWAY 885 NEAR ETZIKOM	SOUTHERN REGION LETHBRIDGE CT FORTY MILE	Alberta Transportation (AIT) CMA24 TABER-WARNER	MP 885:04 C1 23.486 TRIBUTARY TO SEVEN PERSONS CREEK	BRIDGE CULV	RV 1994	1 3000.0	9.8 30.0			88.9 81.0 16-11-2021		7.5		
07398 -1	NE SEC 27 TWP 10 RGE 20 W4M NOLAN BRIDGE OLDMAN RIVER BRIDGE ON HIGHWAY 845, 13 KM SE OF PICTURE BUTTE	SOUTHERN REGION LETHBRIDGE CT LETHBRIDGE	Alberta Transportation (AIT) CMA25 CARDSTON-SIKSIKA	WG 845:04 C1 14.303 OLDMAN RIVER (WATERCRS-ST)	MAJOR BRIDGE	RV 1979 1979	4 65.0	9.1 230.0 10.0	28.0 49.0 62.0		61.1 51.8 15-05-2023		20.4		
07398 BGR-2NE SEC 27 TWP 10 RGE 20 W4M	OLDMAN RIVER BRIDGE ON HIGHWAY 845, 13 KM SE OF PICTURE BUTTE	SOUTHERN REGION LETHBRIDGE CT LETHBRIDGE	Alberta Transportation (AIT) CMA25 CARDSTON-SIKSIKA	OLDMAN RIVER (WATERCRS-ST)	GUIDE BANK	1979									
07399 -1	SW SEC 18 TWP 45 RGE 26 W4M FALUN WATERCOURSE CULVERT ON LOCAL ROAD NEAR FALUN	CENTRAL REGION RED DEER CT WETASKIWIN	COUNTY OF WETASKIWIN NO. UNDEFINED CMA MASKWACIS-WETASKIWIN	MP LOCAL ROAD 2ND ORDER TRIBUTARY TO MASKWA CREEK	BRIDGE CULV	RV 1956	1 1524.0	8.0 0.0			55.6 66.0 02-04-2024		2.4		
07401 -1	NW SEC 31 TWP 5 RGE 26 W4M GLENWOOD WATERTON RIVER BRIDGE ON HIGHWAY 810, 9 KM N GLENWOOD	SOUTHERN REGION LETHBRIDGE MD WILLOW CREEK	Alberta Transportation (AIT) CMA25 LIVINGSTONE-MACLEOD	OM 810:02 C1 8.534 WATERTON RIVER (WATERCRS-ST)	MAJOR BRIDGE	RV 1980 1980	3 39.9	9.1 101.5	28.0 49.0 62.0		72.2 61.8 24-08-2022		12.3		
07401 BXL-2 NE SEC 36 TWP 5 RGE 27 W4M	WATERTON RIVER BRIDGE ON HIGHWAY 810, 9 KM N GLENWOOD	SOUTHERN REGION LETHBRIDGE MD WILLOW CREEK	Alberta Transportation (AIT) CMA25 LIVINGSTONE-MACLEOD	WATERTON RIVER (WATERCRS-ST)	EXTENDED BANK P ROTECTION	1980									

Transportation Infrastructure Management System
Bridge Structures Report


All 'IN SERVICE' Structures - Sorted By: File Number


BF	Legal Land Location Structure Name Location Description	Region District Municipality	Managed By CMA Constituency	Span Types Located On Located Over	Structure Type	Usage Yr Built Yr Supstr	No. Spans Pipes Max Span Length Max Pipe Dia	Clear Rdwy Nom Length Skew	Single (t) Semi (t) Train (t)	Stru Suff Insp	Rat. % Rat. % Date	Theor VCL On Meas VCL On	Deck Height Theor VCL Over Meas VCL Over
07403 -1	SE SEC 25 TWP 53 RGE 13 W4M TWO HILLS WATERCOURSE CULVERT ON LOCAL ROAD NEAR TWO HILLS	CENTRAL REGION VERMILION CT TWO HILLS	COUNTY OF TWO HILLS NO. UNDEFINED CMA FORT SASKATCHEWAN-	SP LOCAL ROAD TRIBUTARY TO VERMILION RIVER	BRIDGE CULV	RV 1962	1 1502.0	6.5 0.0			44.4 53.2 24-03-2021		8.1
07405 -1	NW SEC 21 TWP 43 RGE 23 W4M PONOKA WATERCOURSE CULVERT ON LOCAL ROAD NEAR PONOKA	CENTRAL REGION RED DEER CT PONOKA	PONOKA COUNTY UNDEFINED CMA LACOMBE-PONOKA	RPP;MP LOCAL ROAD TRIBUTARY TO BATTLE RIVER (WATERCRS-	BRIDGE CULV	RV 1965	2 1842.0	7.3			44.4 52.5 03-12-2020		2.1
07408 -2	NW SEC 10 TWP 53 RGE 3 W5M WABAMUN WATERCOURSE CULVERT ON HWY 16, 7 KM E OF WABAMUN	NORTH CENTRAL REGION STONY PLAIN CT PARKLAND	Alberta Transportation (AIT) CMA11 LAC STE. ANNE-PARKLAND	SSP-MP;MP 16:12 R1 42.247, 16:12 L1 42.266 TRIBUTARY TO MINK CREEK (WATERCRS-ST)	BRIDGE CULV	RV 2021	2 2400.0	24.3 -10.0			88.9 76.8 21-06-2024		
07409 -1	NW SEC 35 TWP 52 RGE 3 W5M DUFFIELD MINK CREEK BRIDGE ON LOCAL ROAD NEAR DUFFIELD	NORTH CENTRAL REGION STONY PLAIN CT PARKLAND	PARKLAND COUNTY UNDEFINED CMA LAC STE. ANNE-PARKLAND	HC LOCAL ROAD MINK CREEK (WATERCRS-ST)	STANDARD BRIDGE	RV 1966 1966	1 10.1	9.1 10.1	30.9 49.4 70.4		27.8 52.3 05-11-2024		3.0
07410 -2	SE SEC 18 TWP 1 RGE 13 W4M COUTTS WATERCOURSE CULVERT ON HWY 500, 20 KM E OF COUTTS	SOUTHERN REGION LETHBRIDGE CT WARNER	Alberta Transportation (AIT) CMA24 TABER-WARNER	MP 500:02 C1 18.654 TRIBUTARY TO MILK RIVER (WATERCRS-ST)	BRIDGE CULV	RV 2021	1 2700.0	8.0 0.0			100.0 90.7 25-01-2022		
07411 -1	SW SEC 17 TWP 1 RGE 11 W4M COUTTS BLACREEK COULEE CULVERT ON PROVINCIAL HIGHWAY 500 NEAR COUTTS	SOUTHERN REGION LETHBRIDGE CT WARNER	Alberta Transportation (AIT) CMA24 TABER-WARNER	SPE 500:04 C1 27.222 2ND ORDER TRIBUTARY TO MACDONALD	BRIDGE CULV	RV 1968	1 1526.0	11.1 25.0			44.4 59.8 14-01-2022		23.8
07412 -1	SE SEC 15 TWP 1 RGE 11 W4M ADEN LOW LEVEL XING ON LOCAL ROAD OVER MINERS COULEE NEAR ADEN	SOUTHERN REGION LETHBRIDGE CT WARNER	COUNTY OF WARNER NO. 5 UNDEFINED CMA TABER-WARNER	LOCAL ROAD MINERS COULEE (WATERCRS-ST)	LOW LVL XING	1997							
07414 -1	SW SEC 20 TWP 25 RGE 24 W4M NIGHTINGALE SERVICEBERRY BRIDGE ON LOCAL ROAD NEAR NIGHTINGALE	SOUTHERN REGION CALGARY CT WHEATLAND	WHEATLAND COUNTY UNDEFINED CMA CHESTERMERE-	SM LOCAL ROAD SERVICEBERRY CREEK (WATERCRS-ST)	STANDARD BRIDGE	RV 1979 1979	3 10.0	7.6 30.0 15.0	28.0 49.0 62.0		72.2 68.0 25-03-2021		
07415 -1	SW SEC 3 TWP 2 RGE 12 W4M MILK RIVER MILK RIVER BRIDGE ON HIGHWAY 500, 47 KM SE OF MILK RIVER	SOUTHERN REGION LETHBRIDGE CT WARNER	Alberta Transportation (AIT) CMA24 TABER-WARNER	TH 500:04 C1 14.916 MILK RIVER (WATERCRS-ST)	MAJOR BRIDGE	RV 1912 1970	1 61.0	6.7 61.0	25.4 44.4 63.5		50.0 50.1 14-01-2022	6.2	6.7
07416 -2	SE SEC 4 TWP 80 RGE 11 W5M ATIKAMEG UTIKUMA RIVER BRIDGE ON LOCAL ROAD, 3 KM NW OF ATIKAMEG	PEACE REGION PEACE RIVER UTIKOOMAK LAKE #155	Federal Indian Affairs UNDEFINED CMA LESSER SLAVE LAKE	SL LOCAL ROAD UTIKUMA RIVER (WATERCRS-ST)	STANDARD BRIDGE	RV 2009 2009	3 10.0	10.2 26.0	28.0 49.0 62.0				0.5
07417 -1	NE SEC 8 TWP 52 RGE 25 W4M WEDGEWOOD CREEK - 184 ST. CULVERTS (B021) WATERCOURSE CULVERT ON LOCAL ROAD NEAR EDMONTON	NORTH CENTRAL REGION STONY PLAIN EDMONTON	EDMONTON UNDEFINED CMA EDMONTON-SOUTH WEST	MP;MP LOCAL ROAD WEDGEWOOD CREEK (WATERCRS-ST)	BRIDGE CULV	RV 1931	2 2000.0	6.5			77.8 71.1 02-12-2021		2.3
07419 -1	SW SEC 14 TWP 73 RGE 8 W6M WEMBLEY BEAR CREEK BRIDGE ON HIGHWAY 672, 19 KM N OF WEMBLEY	PEACE REGION GRANDE PRAIRIE CT GRANDE PRAIRIE	Alberta Transportation (AIT) CMA05 GRANDE PRAIRIE-WAPITI	SC 672:04 C1 16.601 BEAR RIVER (WATERCRS-ST)	STANDARD BRIDGE	RV 1962 1997	3 12.2	8.2 33.6	28.0 49.0 62.0		44.4 48.4 03-05-2024		6.7
07421 -1	SW SEC 34 TWP 73 RGE 8 W6M WEMBLEY BEAR CREEK 3 BRIDGE ON PROVINCIAL HIGHWAY 724 NEAR WEMBLEY	PEACE REGION GRANDE PRAIRIE CT GRANDE PRAIRIE	Alberta Transportation (AIT) CMA05 GRANDE PRAIRIE-WAPITI	SC 724:04 C1 21.248 BEAR RIVER (WATERCRS-ST)	STANDARD BRIDGE	RV 1961 1995	3 12.2	9.1 33.6	28.0 49.0 62.0		22.2 38.6 23-03-2022		6.7
07422 -2	NW SEC 22 TWP 81 RGE 25 W5M BERWYN GRIFFIN CREEK CULVERT ON LOCAL ROAD NEAR BERWYN	PEACE REGION PEACE RIVER MD PEACE	M.D. OF PEACE NO. 135 UNDEFINED CMA CENTRAL PEACE-NOTLEY	MP LOCAL ROAD GRIFFIN CREEK (WATERCRS-ST)	BRIDGE CULV	RV 2008	1 2400.0	6.5 -35.0			44.4 49.7 05-08-2020		
07423 -1	NE SEC 13 TWP 70 RGE 24 W5M CALAIS GOOSE CREEK BRIDGE ON LOCAL ROAD NEAR CALAIS	PEACE REGION GRANDE PRAIRIE MD GREENVIEW	Alberta Transportation (AIT) CMA03 CENTRAL PEACE-NOTLEY	HC LOCAL ROAD GOOSE CREEK (WATERCRS-ST)	STANDARD BRIDGE	RV 1964 1964	3 8.5	9.5 20.7 0.0	28.0 49.0 65.5		27.8 52.7 19-12-2024		3.3
07424 -1	SE SEC 6 TWP 56 RGE 3 W4M FROG LAKE FROG CREEK CULVERT ON LOCAL ROAD, 5 KM NE OF FROG LAKE	NORTH CENTRAL REGION ATHABASCA CT ST PAUL	COUNTY OF ST. PAUL NO. 19 UNDEFINED CMA BONNYVILLE-COLD LAKE-ST.	SP LOCAL ROAD FROG CREEK (WATERCRS-ST)	BRIDGE CULV	RV 1993	1 3050.0	9.3 19.0			55.6 62.5 21-11-2023		5.0
07425 -1	SE SEC 13 TWP 23 RGE 5 W5M BRAGG CREEK ELBOW RIVER BRIDGE ON LOCAL ROAD, 1 KM NW OF BRAGG CREEK	SOUTHERN REGION CALGARY CT ROCKY VIEW	ROCKY VIEW COUNTY UNDEFINED CMA BANFF-KANANASKIS	DBT LOCAL ROAD ELBOW RIVER (WATERCRS-ST)	MAJOR BRIDGE	RV 1983 1983	2 30.0	10.1 60.0	28.0 49.0 62.0		61.1 55.7 01-03-2022		7.4
07426 -1	NW SEC 2 TWP 37 RGE 3 W4M CADOGAN EYEHILL CREEK BRIDGE ON LOCAL ROAD NEAR CADOGAN	CENTRAL REGION HANNA MD PROVOST	M.D. OF PROVOST NO. 52 UNDEFINED CMA DRUMHELLER-STETTTLER	HC LOCAL ROAD EYEHILL CREEK (WATERCRS-ST)	STANDARD BRIDGE	RV 1963 1963	1 6.1	7.3 6.1 15.0	28.0 49.0 65.5		55.6 65.6 29-04-2021		2.1
07427 -1	SE SEC 14 TWP 7 RGE 3 W5M BURMIS WATERCOURSE CULVERT ON LOCAL ROAD NEAR BURMIS	SOUTHERN REGION LETHBRIDGE MD PINCHER CREEK	Unknown Private Organization or UNDEFINED CMA LIVINGSTONE-MACLEOD	BP LOCAL ROAD TRIBUTARY TO CROWSNEST RIVER	BRIDGE CULV	RV 1959	1 2100.0						
07428 -1	NW SEC 25 TWP 26 RGE 5 W5M COCHRANE CATTLEPASS CULVERT ON LOCAL ROAD NEAR COCHRANE	SOUTHERN REGION CALGARY CT ROCKY VIEW	ROCKY VIEW COUNTY UNDEFINED CMA BANFF-KANANASKIS	MPE LOCAL ROAD TRAIL-ANIMAL OVER SP	BRIDGE CULV	SP 1966	1 1831.0	8.0			77.8 82.8 21-06-2024		3.4
07429 -1	NW SEC 10 TWP 56 RGE 23 W4M GIBBONS STURGEON RIVER BRIDGE ON LOCAL ROAD, AT W BOUNDARY OF GIBBONS	NORTH CENTRAL REGION STONY PLAIN GIBBONS	GIBBONS UNDEFINED CMA MORINVILLE-ST. ALBERT	WG LOCAL ROAD STURGEON RIVER (WATERCRS-ST)	MAJOR BRIDGE	RV 1990 1990	3 38.0	11.0 102.0	28.0 49.0 62.0		50.0 58.4 16-03-2023		8.4


		Transportation Infrastructure Management System										2025/03/06	
		Bridge Structures Report											
		All 'IN SERVICE' Structures - Sorted By: File Number											
Page 108 of 772													
BF	Legal Land Location Structure Name Location Description	Region District Municipality	Managed By CMA Constituency	Span Types Located On Located Over	Structure Type	Usage Yr Built Yr Supstr	No. Spans Pipes Max Span Length Max Pipe Dia	Clear Rdwy Nom Length Skew	Single (t) Semi (t) Train (t)	Stru Suff Insp	Rat. % Rat. % Date	Theor VCL On Meas VCL On	Deck Height Theor VCL Over Meas VCL Over
07430 -1	NW SEC 5 TWP 45 RGE 1 W4M RIBSTONE RIBSTONE CREEK CULVERT ON HIGHWAY 14, 19 KM N OF CHAUVIN	CENTRAL REGION VERMILION MD WAINWRIGHT	Alberta Transportation (AIT) CMA15 VERMILION-LLOYDMINSTER-	SPE 14:16 C1 47.980 RIBSTONE CREEK (WATERCRS-ST)	BRIDGE CULV	RV 1969	1 6054.0	11.1 -24.0			66.7 53.1 26-01-2024		12.5
07431 -1	SW SEC 28 TWP 62 RGE 8 W4M GOODRIDGE BEAVER RIVER BRIDGE ON LOCAL ROAD, 13 KM N OF GLENWOOD	NORTH CENTRAL REGION ATHABASCA MD BONNYVILLE	M.D. OF BONNYVILLE NO. 87 UNDEFINED CMA BONNYVILLE-COLD LAKE-ST.	PT LOCAL ROAD BEAVER RIVER (WATERCRS-ST)	MAJOR BRIDGE	RV 1936 1936	1 27.4	5.2 27.4	15.1 16.6 20.8		44.4 24.2 03-12-2024		5.0
07433 -2	SW SEC 5 TWP 10 RGE 18 W4M CHIN WATERCOURSE CULVERT ON LOCAL ROAD NEAR CHIN	SOUTHERN REGION LETHBRIDGE MD TABER	M.D. OF TABER UNDEFINED CMA TABER-WARNER	MP LOCAL ROAD CHIN COULEE WEST (WATERCRS-ST)	BRIDGE CULV	RV 2001	1 2200.0	7.7 4.0			77.8 83.2 09-01-2025		4.1
07434 -1	NW SEC 30 TWP 46 RGE 26 W4M FALUN FALUN CREEK BRIDGE ON LOCAL ROAD NEAR FALUN	CENTRAL REGION RED DEER CT WETASKIWIN	COUNTY OF WETASKIWIN NO. UNDEFINED CMA MASKWACIS-WETASKIWIN	PA LOCAL ROAD FALUN CREEK (WATERCRS-ST)	STANDARD BRIDGE	RV 1951 1951	3 8.5	6.4 20.7			55.6 51.4 14-10-2020		4.6
07435 -2	SW SEC 6 TWP 46 RGE 26 W4M FALUN WATERCOURSE CULVERT ON LOCAL ROAD NEAR FALUN	CENTRAL REGION RED DEER CT WETASKIWIN	COUNTY OF WETASKIWIN NO. UNDEFINED CMA MASKWACIS-WETASKIWIN	MP LOCAL ROAD TRIBUTARY TO MASKWA CREEK	BRIDGE CULV	RV 2007	1 1800.0	8.0 0.0			77.8 82.4 26-10-2022		
07436 -1	SW SEC 21 TWP 58 RGE 22 W4M OPAL REDWATER RIVER BRIDGE ON LOCAL ROAD, 3 KM N OF OPAL	NORTH CENTRAL REGION ATHABASCA CT THORHILD	THORHILD COUNTY UNDEFINED CMA ATHABASCA-BARRHEAD-	SC LOCAL ROAD REDWATER RIVER (WATERCRS-ST)	STANDARD BRIDGE	RV 1997 1997	3 10.0	9.2 26.0			61.1 65.7 17-10-2024		4.6
07437 -1	SW SEC 30 TWP 58 RGE 22 W4M REDWATER REDWATER RIVER BRIDGE ON LOCAL ROAD NEAR REDWATER	NORTH CENTRAL REGION ATHABASCA CT THORHILD	THORHILD COUNTY UNDEFINED CMA ATHABASCA-BARRHEAD-	PG LOCAL ROAD REDWATER RIVER (WATERCRS-ST)	STANDARD BRIDGE	RV 1959 1959	3 8.5	8.2 25.5 -15.0	28.0 49.0 62.0		27.8 55.6 28-09-2023		4.6
07438 L-1	NW SEC 15 TWP 24 RGE 1 W5M Center Street Bridge Center Street Bridge (Lower Deck) over Bow River in Calgary	SOUTHERN REGION CALGARY CALGARY	CALGARY UNDEFINED CMA CALGARY-BUFFALO	CA LOCAL ROAD BOW RIVER (WATERCRS-ST)	MAJOR BRIDGE	RV 1915 1915	3 45.7	5.5 137.1 -30.0				2.8	
07438 U-2	NW SEC 15 TWP 24 RGE 1 W5M Center Street Bridge Center Street Bridge (Upper Deck) over Bow River in Calgary	SOUTHERN REGION CALGARY CALGARY	CALGARY UNDEFINED CMA CALGARY-BUFFALO	CA, PM CENTRE ST. SW (UPPER) CENTRE ST. SW (LOWER),BOW RIVER	MAJOR BRIDGE	RV 2000 2000	7 45.7	14.6 208.5	28.0 49.0 62.0				
07439 -1	SW SEC 22 TWP 58 RGE 22 W4M REDWATER RABBIT CREEK (TRIBUTARY TO REDWATER RIVER) CULVERT ON LOCAL ROAD, 5 KM SE	NORTH CENTRAL REGION ATHABASCA CT THORHILD	THORHILD COUNTY UNDEFINED CMA ATHABASCA-BARRHEAD-	SP LOCAL ROAD TRIBUTARY TO REDWATER RIVER	BRIDGE CULV	RV 1985	1 4300.0	7.0 -35.0			66.7 68.1 28-09-2023		6.0
07440 -2	SE SEC 35 TWP 38 RGE 7 W5M ROCKY MOUNTAIN HOUSE WATERCOURSE CULVERT ON LOCAL ROAD, 9 KM SE OF ROCKY MOUNTAIN HOUSE	CENTRAL REGION RED DEER CT CLEARWATER	CLEARWATER COUNTY UNDEFINED CMA RIMBEY-ROCKY MOUNTAIN	MP LOCAL ROAD TRIBUTARY TO CLEARWATER RIVER	BRIDGE CULV	RV 2017	1 1800.0	7.0 0.0			77.8 69.0 14-07-2022		
07442 -1	SW SEC 32 TWP 57 RGE 21 W4M REDWATER REDWATER RIVER BRIDGE ON LOCAL ROAD NEAR REDWATER	NORTH CENTRAL REGION STONY PLAIN REDWATER	REDWATER UNDEFINED CMA MORINVILLE-ST. ALBERT	HC LOCAL ROAD REDWATER RIVER (WATERCRS-ST)	STANDARD BRIDGE	RV 1966 1966	3 11.6	7.6 31.8	30.9 49.4 70.4		27.8 53.2 17-11-2023		7.9
07443 -1	SE SEC 26 TWP 61 RGE 24 W4M TAWATINAW TAWATINAW RIVER CULVERT ON LOCAL ROAD NEAR TAWATINAW	NORTH CENTRAL REGION ATHABASCA CT WESTLOCK	WESTLOCK COUNTY CMA10 ATHABASCA-BARRHEAD-	SP UAR 160:02 C1 2.653 TAWATINAW RIVER (WATERCRS-ST)	BRIDGE CULV	RV 1970	1 3700.0	8.0			77.8 72.2 06-06-2024		5.2
07444 -1	SW SEC 5 TWP 61 RGE 24 W4M NESTOW TAWATINAW RIVER BRIDGE ON LOCAL ROAD NEAR NESTOW	NORTH CENTRAL REGION ATHABASCA CT WESTLOCK	WESTLOCK COUNTY CMA10 ATHABASCA-BARRHEAD-	PG LOCAL ROAD TAWATINAW RIVER (WATERCRS-ST)	STANDARD BRIDGE	RV 1958 1958	1 6.1	6.4 6.1	28.0 49.0 62.0		38.9 49.3 06-06-2024		1.8
07446 -1	SW SEC 20 TWP 45 RGE 26 W4M FALUN WATERCOURSE BRIDGE ON LOCAL ROAD NEAR FALUN	CENTRAL REGION RED DEER CT WETASKIWIN	COUNTY OF WETASKIWIN NO. UNDEFINED CMA MASKWACIS-WETASKIWIN	HH LOCAL ROAD TRIBUTARY TO MASKWA CREEK	STANDARD BRIDGE	RV 1961 1961	1 8.5	7.3 8.5 0.0	28.0 49.0 67.2		50.0 57.8 14-04-2024		3.0
07447 -2	SW SEC 13 TWP 17 RGE 17 W4M BROOKS BOW RIVER BRIDGE ON HIGHWAY 539, 34 KM SW OF BROOKS	SOUTHERN REGION LETHBRIDGE CT VULCAN	Alberta Transportation (AIT) CMA23 CARDSTON-SIKSIKA	NU 539:02 C1 29.820 BOW RIVER (WATERCRS-ST)	MAJOR BRIDGE	RV 2005 2005	4 63.0	9.0 226.0	28.0 49.0 62.0		72.2 58.0 25-01-2023		
07449 -1	SW SEC 18 TWP 8 RGE 1 W5M COWLEY TODD CREEK BRIDGE ON LOCAL ROAD, 12 KM NW OF COWLEY	SOUTHERN REGION LETHBRIDGE MD PINCHER CREEK	M.D. OF PINCHER CREEK NO. UNDEFINED CMA LIVINGSTONE-MACLEOD	PT LOCAL ROAD TODD CREEK (WATERCRS-ST)	MAJOR BRIDGE	RV 1929 1929	1 18.3	4.9 18.3	18.0 32.5 48.1		55.6 51.0 12-05-2022		5.7
07450 -2	NW SEC 2 TWP 57 RGE 3 W5M RICH VALLEY MAJEAU CREEK CULVERT ON HWY 33, NEAR RICH VALLEY	NORTH CENTRAL REGION STONY PLAIN CT LAC STE. ANNE	Alberta Transportation (AIT) CMA10 LAC STE. ANNE-PARKLAND	MP 33:04 C1 18.937 TRIBUTARY TO MACDONALD CREEK	BRIDGE CULV	RV 2016	1 2400.0	9.5			88.9 87.3 16-11-2023		
07451 -1	SW SEC 6 TWP 58 RGE 2 W5M BUSBY MACDONALD CREEK BRIDGE ON LOCAL ROAD NEAR BUSBY	NORTH CENTRAL REGION ATHABASCA CT BARRHEAD	COUNTY OF BARRHEAD NO. UNDEFINED CMA ATHABASCA-BARRHEAD-	PG LOCAL ROAD MACDONALD CREEK (WATERCRS-ST)	STANDARD BRIDGE	RV 1953 1953	1 6.1	6.4 6.1	28.0 49.0 62.0		50.0 59.7 26-10-2022		2.4
07458 -1	SW SEC 2 TWP 46 RGE 26 W4M BRIGHTVIEW WATERCOURSE CULVERT ON LOCAL ROAD NEAR BRIGHTVIEW	CENTRAL REGION RED DEER CT WETASKIWIN	COUNTY OF WETASKIWIN NO. UNDEFINED CMA MASKWACIS-WETASKIWIN	RPP LOCAL ROAD TRIBUTARY TO MASKWA CREEK	BRIDGE CULV	RV 1968	1 1842.0	7.3 -45.0			77.8 74.8 05-11-2024		2.1
07459 -1	SW SEC 21 TWP 47 RGE 26 W4M MILLET PIPESTONE CREEK BRIDGE ON LOCAL ROAD NEAR MILLET	CENTRAL REGION RED DEER CT WETASKIWIN	COUNTY OF WETASKIWIN NO. UNDEFINED CMA MASKWACIS-WETASKIWIN	VS LOCAL ROAD PIPESTONE CREEK (WATERCRS-ST)	STANDARD BRIDGE	RV 1978 1978	1 9.1	6.3 9.1 0.0	28.0 49.0 62.0		61.1 61.2 01-11-2024		2.4


		Transportation Infrastructure Management System										2025/03/06	
		Bridge Structures Report											
		All 'IN SERVICE' Structures - Sorted By: File Number											
Page 109 of 772													
BF	Legal Land Location Structure Name Location Description	Region District Municipality	Managed By CMA Constituency	Span Types Located On Located Over	Structure Type	Usage Yr Built Yr Supstr	No. Spans Pipes Max Span Length Max Pipe Dia	Clear Rdwy Nom Length Skew	Single (t) Semi (t) Train (t)	Stru Suff Insp	Rat. % Rat. % Date	Theor VCL On Meas VCL On	Deck Height Theor VCL Over Meas VCL Over
07460 -2	SW SEC 7 TWP 73 RGE 5 W5M SLAVE LAKE LESSER SLAVE RIVER BRIDGE ON HIGHWAY 88, AT SLAVE LAKE	NORTH CENTRAL REGION ATHABASCA MD LESSER SLAVE RVR	Alberta Transportation (AIT) CMA06 LESSER SLAVE LAKE	SCC 88:02 C1 4.547 LESSER SLAVE RIVER (WATERCRS-ST)	MAJOR BRIDGE	RV 2003 2003	6 14.0	11.8 84.0 -15.0	28.0 49.0 62.0	61.1 63.0 03-11-2023			6.5
07461 -1	NE SEC 32 TWP 22 RGE 14 W4M DUCHESS RED DEER RIVER BRIDGE ON HIGHWAY 36, 21 KM N OF DUTCHESS	CENTRAL REGION HANNA SPECIAL AREA 2	Alberta Transportation (AIT) CMA23 DRUMHELLER-STETTTLER	PO 36:08 C1 32.365 RED DEER RIVER (WATERCRS-ST)	MAJOR BRIDGE	RV 1960 1960	5 45.1	9.1 224.3	73.2 81.1 88.7	33.3 49.6 16-05-2024			13.4
07461 BGR-2	NE SEC 32 TWP 22 RGE 14 W4M RED DEER RIVER BRIDGE ON HIGHWAY 36, 21 KM N OF DUTCHESS	CENTRAL REGION HANNA SPECIAL AREA 2	Alberta Transportation (AIT) CMA23 DRUMHELLER-STETTTLER	RED DEER RIVER (WATERCRS-ST)	GUIDE BANK	1960							
07462 -1	SW SEC 25 TWP 34 RGE 27 W4M BOWDEN KNEEHILLS CREEK BRIDGE ON LOCAL ROAD NEAR BOWDEN	CENTRAL REGION RED DEER CT RED DEER	RED DEER COUNTY UNDEFINED CMA INNISFAIL-SYLVAN LAKE	HC LOCAL ROAD KNEEHILLS CREEK (WATERCRS-ST)	STANDARD BRIDGE	RV 1974 1974	1 8.5	7.3 8.5 0.0	30.1 52.8 75.4	50.0 69.2 30-12-2020			2.7
07463 -2	NW SEC 12 TWP 38 RGE 4 W5M HESPERO WATERCOURSE CULVERT ON LOCAL ROAD, 14 KM SE OF CONDOR	CENTRAL REGION RED DEER CT CLEARWATER	CLEARWATER COUNTY UNDEFINED CMA RIMBEY-ROCKY MOUNTAIN	MP LOCAL ROAD 2ND ORDER TRIBUTARY TO MEDICINE RIVER	BRIDGE CULV	RV 2017	1 2400.0	8.0 -30.0		88.9 87.6 19-07-2022			
07467 -1	SE SEC 28 TWP 31 RGE 27 W4M DIDSBURY NINE MILE CREEK CULVERT ON LOCAL ROAD NEAR DIDSBURY	CENTRAL REGION RED DEER CT MOUNTAIN VIEW	MOUNTAIN VIEW COUNTY UNDEFINED CMA OLDS-DIDSBURY-THREE	MP;MP;MP;MP LOCAL ROAD TRIBUTARY TO LONEPINE CREEK	BRIDGE CULV	RV 1986	4 1800.0	8.0 45.0		44.4 55.3 02-06-2021			2.1
07468 -2	SW SEC 30 TWP 40 RGE 5 W5M BINGLEY LOBSTICK CREEK BRIDGE ON LOCAL ROAD, 21 KM NE OF ROCKY MOUNTAIN HOUSE	CENTRAL REGION RED DEER CT CLEARWATER	CLEARWATER COUNTY UNDEFINED CMA RIMBEY-ROCKY MOUNTAIN	SL LOCAL ROAD LOBSTICK CREEK (WATERCRS-ST)	STANDARD BRIDGE	RV 2015 2015	1 14.0	8.9 14.0 0.0	28.0 49.0 62.0	72.2 72.3 06-10-2021			
07469 -1	NW SEC 3 TWP 40 RGE 5 W5M LESLIEVILLE LOBSTICK CREEK BRIDGE ON LOCAL ROAD NEAR LESLIEVILLE	CENTRAL REGION RED DEER CT CLEARWATER	CLEARWATER COUNTY UNDEFINED CMA RIMBEY-ROCKY MOUNTAIN	PG LOCAL ROAD LOBSTICK CREEK (WATERCRS-ST)	STANDARD BRIDGE	RV 1961 1961	3 8.5	7.3 20.7	28.0 49.0 62.0	55.6 62.8 05-08-2021			4.0
07470 -1	SW SEC 22 TWP 38 RGE 8 W4M CORONATION RIBSTONE CREEK BRIDGE ON LOCAL ROAD NEAR CORONATION	CENTRAL REGION HANNA CT PAINTEARTH	COUNTY OF PAINTEARTH NO. UNDEFINED CMA DRUMHELLER-STETTTLER	VS LOCAL ROAD RIBSTONE CREEK (WATERCRS-ST)	STANDARD BRIDGE	RV 1974 1974	3 9.1	7.6 24.3 30.0	28.0 49.0 62.0	55.6 66.7 01-12-2024			4.6
07473 -1	SE SEC 18 TWP 30 RGE 22 W4M CARRON THREEHILLS CREEK CULVERT ON HIGHWAY 836, 14 KM NE OF CARBON	CENTRAL REGION HANNA CT KNEEHILL	Alberta Transportation (AIT) CMA21 OLDS-DIDSBURY-THREE	RPE 836:04 C1 6.961 THREEHILLS CREEK (WATERCRS-ST)	BRIDGE CULV	RV 1980	1 8500.0	9.7 -37.0		55.6 70.8 01-09-2024			15.8
07475 -1	SW SEC 12 TWP 44 RGE 3 W5M BLUFFTON BLINDMAN RIVER BRIDGE ON HIGHWAY 20, 5 KM NW OF BLUFFTON	CENTRAL REGION RED DEER CT PONOKA	Alberta Transportation (AIT) CMA18 RIMBEY-ROCKY MOUNTAIN	RB 20:06 C1 13.859 BLINDMAN RIVER (WATERCRS-ST)	MAJOR BRIDGE	RV 1957 1957	2 15.2	11.0 30.4	75.3 108.9 153.5	44.4 61.3 31-10-2022			5.5
07476 -1	NW SEC 8 TWP 44 RGE 3 W5M BLUFFTON ANDERSON CREEK BRIDGE ON LOCAL ROAD NEAR BLUFFTON	CENTRAL REGION RED DEER CT PONOKA	PONOKA COUNTY UNDEFINED CMA RIMBEY-ROCKY MOUNTAIN	HC LOCAL ROAD ANDERSON CREEK (WATERCRS-ST)	STANDARD BRIDGE	RV 1968 1968	3 6.1	7.3 18.3	28.0 49.0 65.5	55.6 66.3 21-12-2021			4.3
07477 -1	SW SEC 25 TWP 44 RGE 2 W5M BLUFFTON LLOYD CREEK BRIDGE ON LOCAL ROAD NEAR BLUFFTON	CENTRAL REGION RED DEER CT PONOKA	PONOKA COUNTY UNDEFINED CMA RIMBEY-ROCKY MOUNTAIN	PG LOCAL ROAD LLOYD CREEK (WATERCRS-ST)	STANDARD BRIDGE	RV 1959 1959	3 8.5	7.3 20.7	28.0 49.0 62.0	38.9 55.4 14-10-2022			4.3
07479 -2	SE SEC 28 TWP 59 RGE 19 W4M WASKATENAU WASKATENAU C BRIDGE ON LOCAL ROAD NEAR WASKATENAU	NORTH CENTRAL REGION ATHABASCA CT SMOKY LAKE	SMOKY LAKE COUNTY UNDEFINED CMA ATHABASCA-BARRHEAD-	SL LOCAL ROAD WASKATENAU CREEK (WATERCRS-ST)	STANDARD BRIDGE	RV 2013 2013	2 10.0	8.9 20.0		77.8 77.1 08-06-2022			
07481 -1	SW SEC 33 TWP 59 RGE 19 W4M WASKATENAU WASKATENAU CREEK BRIDGE ON HIGHWAY 831, 6 KM NW OF WASKATENAU	NORTH CENTRAL REGION ATHABASCA CT SMOKY LAKE	Alberta Transportation (AIT) CMA07 ATHABASCA-BARRHEAD-	SM 831:08 C1 4.437 WASKATENAU CREEK (WATERCRS-ST)	STANDARD BRIDGE	RV 1983 1983	3 10.0	8.8 26.0	28.0 49.0 62.0	44.4 45.7 28-08-2024			4.9
07483 -1	SW SEC 8 TWP 55 RGE 2 W5M ONOWAY STURGEON RIVER BRIDGE ON LOCAL ROAD NEAR ONOWAY	NORTH CENTRAL REGION STONY PLAIN CT LAC STE. ANNE	LAC STE. ANNE COUNTY UNDEFINED CMA LAC STE. ANNE-PARKLAND	HC LOCAL ROAD STURGEON RIVER (WATERCRS-ST)	STANDARD BRIDGE	RV 1969 1969	3 8.5	7.3 20.7 -30.0	28.0 49.0 65.5	61.1 69.9 02-04-2020			4.3
07484 -1	NW SEC 1 TWP 55 RGE 2 W5M ONOWAY STURGEON RIVER BRIDGE ON HWY 777, 3 KM NE OF ONOWAY	NORTH CENTRAL REGION STONY PLAIN CT LAC STE. ANNE	Alberta Transportation (AIT) CMA09 LAC STE. ANNE-PARKLAND	PJ 777:01 C1 1.175 STURGEON RIVER (WATERCRS-ST)	MAJOR BRIDGE	RV 1961 1961	3 10.7	8.4 28.9	28.0 49.0 67.1	27.8 42.2 10-09-2024			4.9
07485 -1	SW SEC 5 TWP 55 RGE 2 W5M GUNN STURGEON RIVER BRIDGE ON LOCAL ROAD NEAR GUNN	NORTH CENTRAL REGION STONY PLAIN CT LAC STE. ANNE	LAC STE. ANNE COUNTY UNDEFINED CMA LAC STE. ANNE-PARKLAND	HC LOCAL ROAD STURGEON RIVER (WATERCRS-ST)	STANDARD BRIDGE	RV 1965 1965	3 6.1	6.4 18.3	28.0 49.0 65.5	55.6 61.1 21-12-2023			3.6
07486 -1	NW SEC 8 TWP 55 RGE 2 W5M GUNN STURGEON RIVER BRIDGE ON LOCAL ROAD NEAR GUNN	NORTH CENTRAL REGION STONY PLAIN CT LAC STE. ANNE	LAC STE. ANNE COUNTY UNDEFINED CMA LAC STE. ANNE-PARKLAND	HC LOCAL ROAD STURGEON RIVER (WATERCRS-ST)	STANDARD BRIDGE	RV 1968 1968	3 8.5	7.3 20.7 15.0	28.0 49.0 65.5	50.0 65.4 24-10-2023			4.6
07487 -1	NW SEC 10 TWP 39 RGE 7 W5M ROCKY MT HOU CLEARWATER RIVER BRIDGE ON HIGHWAY 752, 2 KM S OF ROCKY MOUNTAIN HOUSE	CENTRAL REGION RED DEER CT CLEARWATER	Alberta Transportation (AIT) CMA18 RIMBEY-ROCKY MOUNTAIN	VF, RD 752:04 C1 31.227 CLEARWATER RIVER (WATERCRS-ST)	MAJOR BRIDGE	RV 1956 1977	4 30.8	9.1 89.1 0.0	28.0 49.0 62.0	44.4 50.0 17-02-2023			9.1
07489 -1	NE SEC 35 TWP 54 RGE 3 W5M GUNN STURGEON RIVER BRIDGE ON LOCAL ROAD NEAR GUNN	NORTH CENTRAL REGION STONY PLAIN CT LAC STE. ANNE	LAC STE. ANNE COUNTY UNDEFINED CMA LAC STE. ANNE-PARKLAND	HC LOCAL ROAD STURGEON RIVER (WATERCRS-ST)	STANDARD BRIDGE	RV 1965 1965	3 10.1	8.2 30.3	30.9 49.4 70.4	27.8 53.2 05-07-2024			2.4


BF	Legal Land Location Structure Name Location Description	Region District Municipality	Managed By CMA Constituency	Span Types Located On Located Over	Structure Type	Usage Yr Built Yr Supstr	No. Spans Pipes Max Span Length Max Pipe Dia	Clear Rdwy Nom Length Skew	Single (t) Semi (t) Train (t)	Stru Suff Insp	Rat. % Rat. % Date	Theor VCL On Meas VCL On	Deck Height Theor VCL Over Meas VCL Over
07490 -2	SW SEC 28 TWP 46 RGE 23 W4M WETASKIWIN WATERCOURSE CULVERT ON LOCAL ROAD, 4 KM E OF WETASKIWIN	CENTRAL REGION RED DEER CT WETASKIWIN	COUNTY OF WETASKIWIN NO. UNDEFINED CMA MASKWACIS-WETASKIWIN	MP LOCAL ROAD TRIBUTARY TO WEILLER CREEK (WATERCRS-	BRIDGE CULV	RV 2013	1 2200.0	8.0 -25.0			88.9 75.7 14-04-2024		
07491 -1	SW SEC 13 TWP 46 RGE 27 W4M FALUN FALUN CREEK BRIDGE ON HWY 795, 2 KM E OF FALUN	CENTRAL REGION RED DEER CT WETASKIWIN	Alberta Transportation (AIT) CMA17 MASKWACIS-WETASKIWIN	HC 795:06 C1 0.684 FALUN CREEK (WATERCRS-ST)	STANDARD BRIDGE	RV 1966 1966	1 6.1	8.2 6.1 15.0	28.0 49.0 65.5		44.4 51.1 10-11-2023		2.7
07492 -1	SW SEC 18 TWP 36 RGE 6 W5M CAROLINE CLEARWATER RIVER BRIDGE ON HIGHWAY 54, 8 KM W OF CAROLINE	CENTRAL REGION RED DEER CT CLEARWATER	Alberta Transportation (AIT) CMA18 RIMBEY-ROCKY MOUNTAIN	FC 54:06 C1 0.137 CLEARWATER RIVER (WATERCRS-ST)	MAJOR BRIDGE	RV 1972 1972	3 33.5	8.8 100.5 -15.0	56.9 66.4 78.2		38.9 44.6 18-06-2023		7.6
07492 BGL-2	NW SEC 18 TWP 36 RGE 6 W5M CAROLINE CLEARWATER RIVER BRIDGE ON HIGHWAY 54, 8 KM W OF CAROLINE	CENTRAL REGION RED DEER CT CLEARWATER	Alberta Transportation (AIT) CMA18 RIMBEY-ROCKY MOUNTAIN	CLEARWATER RIVER (WATERCRS-ST)	GUIDE BANK	1972					88.9 04-08-2021		
07492 BXR-3	SW SEC 18 TWP 36 RGE 6 W5M CAROLINE CLEARWATER RIVER BRIDGE ON HIGHWAY 54, 8 KM W OF CAROLINE	CENTRAL REGION RED DEER CT CLEARWATER	Alberta Transportation (AIT) CMA18 RIMBEY-ROCKY MOUNTAIN	CLEARWATER RIVER (WATERCRS-ST)	EXTENDED BANK P ROTECTION	1972					44.4 04-08-2021		
07493 -1	NW SEC 28 TWP 42 RGE 4 W5M RIMBEY MEDICINE RIVER BRIDGE ON HIGHWAY 761, 20 KM W OF RIMBEY	CENTRAL REGION RED DEER CT PONOKA	Alberta Transportation (AIT) CMA18 RIMBEY-ROCKY MOUNTAIN	PM, PE 761:08 C1 1.050 MEDICINE RIVER (WATERCRS-ST)	MAJOR BRIDGE	RV 1965 1965	3 16.8	7.3 35.0 -30.0			44.4 50.7 31-10-2022		5.8
07494 -1	SW SEC 1 TWP 54 RGE 23 W4M BREMNER POINTE-AUX-P CULVERT ON LOCAL ROAD NEAR BREMNER	NORTH CENTRAL REGION STONY PLAIN CT STRATHCONA	STRATHCONA COUNTY UNDEFINED CMA FORT SASKATCHEWAN-	SP LOCAL ROAD POINTE-AUX-PINS CREEK (WATERCRS-ST)	BRIDGE CULV	RV 1963	1 2743.0	7.7 35.0			55.6 60.1 17-12-2020		4.6
07495 -1	NW SEC 20 TWP 29 RGE 24 W4M GRAINGER WATERCOURSE CULVERT ON LOCAL ROAD NEAR GRAINGER	CENTRAL REGION HANNA CT KNEEHILL	KNEEHILL COUNTY UNDEFINED CMA OLDS-DIDSBURY-THREE	SPE LOCAL ROAD TRIBUTARY TO KNEEHILLS CREEK	BRIDGE CULV	RV 1970	1 3075.0	7.0			33.3 53.5 12-04-2021		8.5
07496 -1	SW SEC 3 TWP 49 RGE 3 W5M WARBURG TRIBUTARY TO STRAWBERRY CREEK CULVERT ON HIGHWAY 39, 3 KM W OF WARBURG	NORTH CENTRAL REGION STONY PLAIN CT LEDUC	Alberta Transportation (AIT) CMA11 DRAYTON VALLEY-DEVON	BP 39:08 C1 6.772 STRAWBERRY CREEK (WATERCRS-ST)	BRIDGE CULV	RV 1960	1 2135.0	11.2			55.6 46.6 21-11-2024		6.7
07497 -1	SW SEC 5 TWP 49 RGE 3 W5M WARBURG STRAWBERRY CREEK CULVERT ON HIGHWAY 39, 6 KM W OF WARBURG	NORTH CENTRAL REGION STONY PLAIN CT LEDUC	Alberta Transportation (AIT) CMA11 DRAYTON VALLEY-DEVON	AP 39:08 C1 3.971 LITTLE STRAWBERRY CREEK (WATERCRS-	BRIDGE CULV	RV 1960	1 4611.0	11.1 0.0			55.6 55.6 21-11-2024		7.3
07500 -1	SW SEC 7 TWP 65 RGE 21 W4M COLINTON LITTLE PINE BRIDGE ON LOCAL ROAD NEAR COLINTON	NORTH CENTRAL REGION ATHABASCA CT ATHABASCA	ATHABASCA COUNTY UNDEFINED CMA ATHABASCA-BARRHEAD-	PA LOCAL ROAD LITTLE PINE CREEK (WATERCRS-ST)	STANDARD BRIDGE	RV 1963 1963	1 8.5	7.3 8.5 0.0			55.6 62.5 11-11-2021		3.0
07501 -1	NW SEC 10 TWP 65 RGE 22 W4M COLINTON TAWATINAW RIVER BRIDGE ON LOCAL ROAD, 1 KM S OF COLINTON	NORTH CENTRAL REGION ATHABASCA CT ATHABASCA	ATHABASCA COUNTY UNDEFINED CMA ATHABASCA-BARRHEAD-	SM LOCAL ROAD TAWATINAW RIVER (WATERCRS-ST)	STANDARD BRIDGE	RV 1991 1991	3 11.0	7.6 33.0	28.0 49.0 62.0		88.9 77.6 22-09-2023		5.0
07502 -1	SW SEC 17 TWP 36 RGE 4 W5M RAVEN RAVEN RIVER BRIDGE ON LOCAL ROAD NEAR RAVEN	CENTRAL REGION RED DEER CT RED DEER	RED DEER COUNTY UNDEFINED CMA RIMBEY-ROCKY MOUNTAIN	HC LOCAL ROAD RAVEN RIVER (WATERCRS-ST)	STANDARD BRIDGE	RV 1960 1960	3 6.1	7.3 18.3 0.0	28.0 49.0 65.5		33.3 44.2 18-10-2023		4.6
07503 -1	SW SEC 14 TWP 57 RGE 21 W4M REDWATER REDWATER RIVER BRIDGE ON LOCAL ROAD NEAR REDWATER	NORTH CENTRAL REGION STONY PLAIN CT STURGEON	STURGEON COUNTY UNDEFINED CMA MORINVILLE-ST. ALBERT	SM LOCAL ROAD REDWATER RIVER (WATERCRS-ST)	STANDARD BRIDGE	RV 1981 1981	3 11.0	8.8 33.0 0.0	28.0 49.0 62.0		66.7 70.8 21-06-2024		6.1
07504 -1	NE SEC 15 TWP 38 RGE 26 W4M RED DEER WATERCOURSE CULVERT ON PROVINCIAL HIGHWAY 11 NEAR RED DEER	CENTRAL REGION RED DEER CT RED DEER	Alberta Transportation (AIT) CMA19 INNISFAIL-SYLVAN LAKE	SPE 11:14 C1 6.490 TRIBUTARY TO RED DEER RIVER	BRIDGE CULV	RV 1978	1 1813.0	11.8 -10.0			66.7 64.0 15-11-2024		5.8
07505 -1	NE SEC 36 TWP 30 RGE 22 W4M THREE HILLS WATERCOURSE CULVERT ON LOCAL ROAD NEAR THREE HILLS	CENTRAL REGION HANNA CT KNEEHILL	KNEEHILL COUNTY UNDEFINED CMA OLDS-DIDSBURY-THREE	MP-SSP LOCAL ROAD TRIBUTARY TO RED DEER RIVER	BRIDGE CULV	RV 1950	1 1050.0	8.0			55.6 41.2 02-06-2020		8.0
07506 -1	SW SEC 5 TWP 18 RGE 27 W4M CAYLEY TRIBUTARY TO LITTLE BOW RIVER CULVERT ON LOCAL ROAD, 16 KM NE OF CAYLEY	SOUTHERN REGION CALGARY CT FOOTHILLS	FOOTHILLS COUNTY UNDEFINED CMA LIVINGSTONE-MACLEOD	BP LOCAL ROAD TRIBUTARY TO LITTLE BOW RIVER	BRIDGE CULV	RV 1955	1 1815.0	6.7			55.6 56.9 07-09-2022		6.5
07507 -1	SW SEC 29 TWP 57 RGE 1 W5M DUNSTABLE NEWTON CREEK CULVERT ON LOCAL ROAD NEAR DUNSTABLE	NORTH CENTRAL REGION ATHABASCA CT BARRHEAD	COUNTY OF BARRHEAD NO. UNDEFINED CMA ATHABASCA-BARRHEAD-	SPE LOCAL ROAD NEWTON CREEK (WATERCRS-ST)	BRIDGE CULV	RV 1959	1 2123.0	8.0			55.6 55.2 26-10-2022		6.1
07509 -2	SE SEC 18 TWP 46 RGE 24 W4M WETASKIWIN WATERCOURSE CULVERT ON PROVINCIAL HIGHWAY 13 NEAR WETASKIWIN	CENTRAL REGION RED DEER CT WETASKIWIN	Alberta Transportation (AIT) CMA17 MASKWACIS-WETASKIWIN	MP;MP;SFP 13:06 C1 64.760 TRIBUTARY TO WEILLER CREEK (WATERCRS-	BRIDGE CULV	RV 2005	3 1200.0	11.0 -30.0			77.8 79.4 07-09-2024		
07510 -1	NW SEC 10 TWP 65 RGE 22 W4M COLINTON LITTLE PINE BRIDGE ON LOCAL ROAD NEAR COLINTON	NORTH CENTRAL REGION ATHABASCA CT ATHABASCA	ATHABASCA COUNTY UNDEFINED CMA ATHABASCA-BARRHEAD-	HC LOCAL ROAD LITTLE PINE CREEK (WATERCRS-ST)	STANDARD BRIDGE	RV 1970 1970	1 8.5	4.1 8.5 0.0	30.1 52.8 75.4		50.0 53.6 22-03-2023		3.0
07512 -2	SE SEC 18 TWP 40 RGE 16 W4M GADSBY PAINTEARTH CREEK CULVERT ON PROVINCIAL HIGHWAY 601 NEAR GADSBY	CENTRAL REGION HANNA CT STETTLER	Alberta Transportation (AIT) CMA20 DRUMHELLER-STETTLER	MP;MP 601:04 C1 18.955 PAINTEARTH CREEK (WATERCRS-ST)	BRIDGE CULV	RV 2015	2 2700.0	8.0 -15.0			55.6 72.7 04-05-2021		


		Transportation Infrastructure Management System										2025/03/06	
Bridge Structures Report													
All 'IN SERVICE' Structures - Sorted By: File Number													
Page 111 of 772													
BF	Legal Land Location Structure Name Location Description	Region District Municipality	Managed By CMA Constituency	Span Types Located On Located Over	Structure Type	Usage Yr Built Yr Supstr	No. Spans Pipes Max Span Length Max Pipe Dia	Clear Rdwy Nom Length Skew	Single (t) Semi (t) Train (t)	Stru Suff Insp	Rat. % Rat. % Date	Theor VCL On Meas VCL On	Deck Height Theor VCL Over Meas VCL Over
07513 -2	NE SEC 23 TWP 54 RGE 25 W4M ST. ALBERT STURGEON RIVER BRIDGE ON LOCAL ROAD, 10 KM SW OF NAMAQ	NORTH CENTRAL REGION STONY PLAIN CT STURGEON	STURGEON COUNTY UNDEFINED CMA MORINVILLE-ST. ALBERT	NU LOCAL ROAD STURGEON RIVER (WATERCRS-ST)	MAJOR BRIDGE	RV 2004 2004	1 41.5	10.0 41.5 -20.0			72.2 59.3 07-10-2024		
07514 -1	SW SEC 11 TWP 53 RGE 3 W5M DUFFIELD MINK CREEK BRIDGE ON LOCAL ROAD NEAR DUFFIELD	NORTH CENTRAL REGION STONY PLAIN CT PARKLAND	PARKLAND COUNTY UNDEFINED CMA LAC STE. ANNE-PARKLAND	HC LOCAL ROAD TRIBUTARY TO MINK CREEK (WATERCRS-ST)	STANDARD BRIDGE	RV 1966 1966	3 6.1	9.5 18.3	28.0 49.0 65.5		38.9 57.1 28-08-2023		3.7
07515 -1	SW SEC 24 TWP 32 RGE 12 W4M SPONDIN TRIBUTARY TO BERRY CREEK CULVERT ON LOCAL ROAD, 36 KM NE OF HANNA	CENTRAL REGION HANNA SPECIAL AREA 2	Municipal Services Branch UNDEFINED CMA DRUMHELLER-STETTTLER	MP:MP LOCAL ROAD TRIBUTARY TO BERRY CREEK (WATERCRS-	BRIDGE CULV	RV 1989	2 1800.0	6.0			33.3 50.7 13-09-2023		3.2
07516 -1	SW SEC 24 TWP 32 RGE 12 W4M SPONDIN WATERCOURSE CULVERT ON LOCAL ROAD NEAR SPONDIN	CENTRAL REGION HANNA SPECIAL AREA 2	Municipal Services Branch UNDEFINED CMA DRUMHELLER-STETTTLER	SPE LOCAL ROAD TRIBUTARY TO BERRY CREEK (WATERCRS-	BRIDGE CULV	RV 1973	1 2136.0	7.3 -45.0			55.6 64.8 15-12-2021		2.7
07517 -1	SW SEC 27 TWP 47 RGE 5 W4M VERMILION BATTLE RIVER BRIDGE ON LOCAL ROAD, 46 KM SE OF VERMILION	CENTRAL REGION VERMILION MD WAINWRIGHT	COUNTY OF VERMILION UNDEFINED CMA VERMILION-LLOYDMINSTER-	TH LOCAL ROAD BATTLE RIVER (WATERCRS-ST)	MAJOR BRIDGE	RV 1924 1924	1 45.7	5.1 45.7	29.1 43.4 54.4		50.0 44.0 05-07-2023	5.5	6.4
07518 -1	NW SEC 11 TWP 54 RGE 5 W5M FALLIS STURGEON RIVER BRIDGE ON LOCAL ROAD NEAR FALLIS	NORTH CENTRAL REGION STONY PLAIN CT LAC STE. ANNE	LAC STE. ANNE COUNTY UNDEFINED CMA LAC STE. ANNE-PARKLAND	HC LOCAL ROAD TRIBUTARY TO STURGEON RIVER	STANDARD BRIDGE	RV 1966 1966	3 8.5	7.3 25.5	30.1 52.8 75.4		50.0 62.8 04-07-2024		3.7
07519 -2	SW SEC 26 TWP 41 RGE 4 W5M LEEDALE MEDICINE RIVER BRIDGE ON LOCAL ROAD, 7 KM S OF LEEDALE	CENTRAL REGION RED DEER CT CLEARWATER	CLEARWATER COUNTY UNDEFINED CMA RIMBEY-ROCKY MOUNTAIN	WG LOCAL ROAD MEDICINE RIVER (WATERCRS-ST)	MAJOR BRIDGE	RV 2016 2016	1 24.4	7.3 24.4 0.0	28.0 49.0 62.0		72.2 68.7 09-02-2022		
07520 -1	SE SEC 1 TWP 42 RGE 4 W5M LEEDALE WATERCOURSE CULVERT ON LOCAL ROAD NEAR LEEDALE	CENTRAL REGION RED DEER CT PONOKA	PONOKA COUNTY UNDEFINED CMA RIMBEY-ROCKY MOUNTAIN	SP LOCAL ROAD TRIBUTARY TO MEDICINE RIVER	BRIDGE CULV	RV 1952	1 2743.0	7.3			66.7 75.6 17-11-2020		
07522 -1	SE SEC 14 TWP 29 RGE 20 W4M DRUMHELLER MICHICHI CREEK PEDESTRIAN BRIDGE, AT N BOUNDARY OF DRUMHELLER	CENTRAL REGION HANNA DRUMHELLER	Unknown Private Organization or CMA21 DRUMHELLER-STETTTLER	PT TRAIL-PED ON 50000 FB MICHICHI CREEK (WATERCRS-ST)	MAJOR BRIDGE	FB 1931 1931	1 30.5	4.5 30.5					
07524 -1	SW SEC 14 TWP 29 RGE 20 W4M DRUMHELLER MICHICHI CREEK CULVERT ON HIGHWAY 9, AT DRUMHELLER	CENTRAL REGION HANNA DRUMHELLER	Alberta Transportation (AIT) CMA21 DRUMHELLER-STETTTLER	AP 9:06 C1 2.366 MICHICHI CREEK (WATERCRS-ST)	BRIDGE CULV	RV 1980	1 7155.0	10.0 40.0			66.7 67.8 01-06-2023		9.0
07526 -1	SW SEC 1 TWP 42 RGE 4 W5M LEEDALE WATERCOURSE CULVERT ON LOCAL ROAD NEAR LEEDALE	CENTRAL REGION RED DEER CT PONOKA	PONOKA COUNTY UNDEFINED CMA RIMBEY-ROCKY MOUNTAIN	FP LOCAL ROAD TRIBUTARY TO MEDICINE RIVER	BRIDGE CULV	RV 1958	1 1474.0	6.7			44.4 52.2 17-11-2020		2.4
07528 -1	NW SEC 7 TWP 36 RGE 11 W4M FEDERAL SOUNDING CREEK BRIDGE ON LOCAL ROAD NEAR FEDERAL	CENTRAL REGION HANNA CT PAINTEARTH	COUNTY OF PAINTEARTH NO. UNDEFINED CMA DRUMHELLER-STETTTLER	HH LOCAL ROAD TRIBUTARY TO SOUNDING CREEK	STANDARD BRIDGE	RV 1961 1961	1 6.1	8.2 6.1 0.0	28.0 49.0 62.5		38.9 61.0 03-12-2024		3.0
07530 -1	NW SEC 23 TWP 56 RGE 4 W4M HEINSBURG WATERCOURSE CULVERT ON LOCAL ROAD NEAR HEINSBURG	NORTH CENTRAL REGION ATHABASCA CT ST PAUL	COUNTY OF ST. PAUL NO. 19 UNDEFINED CMA BONNYVILLE-COLD LAKE-ST.	RPP LOCAL ROAD TRIBUTARY TO MIDDLE CREEK (WATERCRS-	BRIDGE CULV	RV 1957	1 2121.0	8.0 0.0			66.7 57.0 02-03-2021		2.6
07531 -1	SW SEC 20 TWP 36 RGE 27 W4M PENHOLD WATERCOURSE CULVERT ON LOCAL ROAD NEAR PENHOLD	CENTRAL REGION RED DEER CT RED DEER	RED DEER COUNTY UNDEFINED CMA INNISFAIL-SYLVAN LAKE	SPE LOCAL ROAD TRIBUTARY TO WASKASOO CREEK	BRIDGE CULV	RV 1960	1 2123.0	6.4 0.0			55.6 63.2 11-02-2022		4.3
07532 -1	SW SEC 12 TWP 34 RGE 28 W4M BOWDEN WATERCOURSE CULVERT ON LOCAL ROAD NEAR BOWDEN	CENTRAL REGION RED DEER CT RED DEER	RED DEER COUNTY UNDEFINED CMA INNISFAIL-SYLVAN LAKE	MP LOCAL ROAD TRIBUTARY TO SPRUCE CREEK (WATERCRS-	BRIDGE CULV	RV 1969	1 1524.0	7.3 -45.0			55.6 62.5 29-12-2022		6.4
07537 -1	NE SEC 36 TWP 28 RGE 23 W4M CARBON WATERCOURSE CULVERT ON LOCAL ROAD NEAR CARBON	CENTRAL REGION HANNA CT KNEEHILL	KNEEHILL COUNTY UNDEFINED CMA OLDS-DIDSBURY-THREE	SP LOCAL ROAD 2ND ORDER TRIBUTARY TO KNEEHILLS CK	BRIDGE CULV	RV 1955	1 1500.0	5.6			66.7 51.5 15-06-2021		3.0
07538 -2	SE SEC 2 TWP 59 RGE 24 W4M VIMY FAIRYDELL CREEK CULVERT ON LOCAL ROAD, 11 KM E OF VIMY	NORTH CENTRAL REGION ATHABASCA CT WESTLOCK	WESTLOCK COUNTY UNDEFINED CMA ATHABASCA-BARRHEAD-	MP:MP LOCAL ROAD FAIRYDELL CREEK (WATERCRS-ST)	BRIDGE CULV	RV 2017	2 2200.0	10.0 10.0			100.0 98.9 12-10-2022		
07541 -2	SW SEC 29 TWP 49 RGE 1 W5M TELFORDVILLE WATERCOURSE CULVERT ON LOCAL ROAD NEAR TELFORDVILLE	NORTH CENTRAL REGION STONY PLAIN CT LEDUC	LEDUC COUNTY UNDEFINED CMA DRAYTON VALLEY-DEVON	MP LOCAL ROAD 2ND ORDER TRIBUTARY TO STRAWBERRY	BRIDGE CULV	RV 2007	1 2200.0	8.0 25.0			77.8 79.5 21-03-2022		
07543 -1	NW SEC 19 TWP 49 RGE 1 W5M THORSBY WATERCOURSE CULVERT ON LOCAL ROAD, 10 KM NW OF THORSBY	NORTH CENTRAL REGION STONY PLAIN CT LEDUC	LEDUC COUNTY UNDEFINED CMA DRAYTON VALLEY-DEVON	MP LOCAL ROAD TRIBUTARY TO STRAWBERRY CREEK	BRIDGE CULV	RV 1960	1 1500.0	7.3			22.2 36.3 05-06-2024		2.7
07545 -1	SW SEC 27 TWP 30 RGE 3 W4M OYEN SOUNDING CREEK BRIDGE ON LOCAL ROAD NEAR OYEN	CENTRAL REGION HANNA SPECIAL AREA 3	Municipal Services Branch UNDEFINED CMA DRUMHELLER-STETTTLER	PG LOCAL ROAD SOUNDING CREEK (WATERCRS-ST)	STANDARD BRIDGE	RV 1952 1952	1 8.5	7.3 8.5	28.0 49.0 62.0		61.1 65.4 17-08-2020		2.8
07546 -2	NW SEC 19 TWP 37 RGE 16 W4M GADSBY WATERCOURSE CULVERT ON LOCAL ROAD, 16 KM SE OF GADSBY	CENTRAL REGION HANNA CT STETTTLER	COUNTY OF STETTTLER NO. 6 UNDEFINED CMA DRUMHELLER-STETTTLER	MP LOCAL ROAD 2ND ORDER TRIBUTARY TO GOUGH LAKE	BRIDGE CULV	RV 2020	1 1600.0	8.2 0.0			100.0 91.7 16-04-2021		

		<div>Transportation Infrastructure Management System</div> <div>Bridge Structures Report</div> <div>All 'IN SERVICE' Structures - Sorted By: File Number</div>										2025/03/06	
												Page 112 of 772	
BF	Legal Land Location Structure Name Location Description	Region District Municipality	Managed By CMA Constituency	Span Types Located On Located Over	Structure Type	Usage Yr Built Yr Supstr	No. Spans Pipes Max Span Length Max Pipe Dia	Clear Rdwy Nom Length Skew	Single (t) Semi (t) Train (t)	Stru Suff Insp	Rat. % Rat. % Date	Theor VCL On Meas VCL On	Deck Height Theor VCL Over Meas VCL Over
07547 -1	SW SEC 7 TWP 36 RGE 16 W4M GADSBY WATERCOURSE CULVERT ON PROVINCIAL HIGHWAY 853 NEAR GADSBY	CENTRAL REGION HANNA CT STETTTLER	Alberta Transportation (AIT) CMA21 DRUMHELLER-STETTTLER	MP 853:02 C1 11.440 2ND ORDER TRIBUTARY TO GOUGH LAKE	BRIDGE CULV	RV 1966	1 1524.0	8.3 0.0			55.6 69.3 08-02-2022		2.4
07549 -1	SW SEC 3 TWP 53 RGE 10 W4M BEAUVALLON VERMILION RIVER BRIDGE ON PROVINCIAL HIGHWAY 631 NEAR BEAUVALLON	CENTRAL REGION VERMILION CT TWO HILLS	Alberta Transportation (AIT) CMA15 FORT SASKATCHEWAN-	HC 631:04 C1 25.092 VERMILION RIVER (WATERCRS-ST)	STANDARD BRIDGE	RV 1969 1969	3 10.1	9.1 30.3 15.0	30.9 49.4 70.4	44.4 58.3 04-05-2021			4.6
07552 -1	SE SEC 12 TWP 54 RGE 17 W5M EDSON EDSON RIVER BRIDGE ON LOCAL ROAD, 10 KM N OF EDSON	NORTH CENTRAL REGION EDSON CT YELLOWHEAD	YELLOWHEAD COUNTY UNDEFINED CMA WEST YELLOWHEAD	PT LOCAL ROAD EDSON RIVER (WATERCRS-ST)	MAJOR BRIDGE	RV 1928 1937	1 24.4	4.9 24.4	13.3 20.9 27.8	38.9 27.8 21-04-2023			4.6
07553 -1	NW SEC 10 TWP 54 RGE 17 W5M EDSON EDSON RIVER BRIDGE ON HIGHWAY 748, 6 KM N OF EDSON	NORTH CENTRAL REGION EDSON CT YELLOWHEAD	Alberta Transportation (AIT) CMA13 WEST YELLOWHEAD	PO 748:02 C1 10.799 EDSON RIVER (WATERCRS-ST)	MAJOR BRIDGE	RV 1960 1960	3 18.3	11.0 54.9	40.0 52.0 71.6	33.3 46.0 19-05-2022			9.8
07556 -1	SW SEC 3 TWP 33 RGE 12 W4M RICHDALÉ BERRY CREEK BRIDGE ON LOCAL ROAD NEAR RICHDALÉ	CENTRAL REGION HANNA SPECIAL AREA 2	Municipal Services Branch UNDEFINED CMA DRUMHELLER-STETTTLER	HC LOCAL ROAD BERRY CREEK (WATERCRS-ST)	STANDARD BRIDGE	RV 1965 1965	1 11.6	7.3 11.6 45.0	35.3 57.6 82.2	72.2 78.1 13-10-2021			3.0
07559 -1	SW SEC 6 TWP 34 RGE 12 W4M SPONDIN BERRY CREEK BRIDGE ON LOCAL ROAD NEAR SPONDIN	CENTRAL REGION HANNA SPECIAL AREA 2	Municipal Services Branch UNDEFINED CMA DRUMHELLER-STETTTLER	VH LOCAL ROAD BERRY CREEK (WATERCRS-ST)	STANDARD BRIDGE	RV 1974 1974	1 6.1	7.3 6.1 0.0	28.0 49.0 62.0	61.1 64.4 27-10-2021			2.4
07562 -1	SE SEC 14 TWP 48 RGE 21 W4M ARMENA WATERCOURSE CULVERT ON LOCAL ROAD NEAR ARMENA	CENTRAL REGION VERMILION CT CAMROSE	CAMROSE COUNTY UNDEFINED CMA MASKWACIS-WETASKIWIN	FP LOCAL ROAD TRIBUTARY TO CAMROSE CREEK	BRIDGE CULV	RV 1958	1 1473.0	7.3 -10.0		33.3 41.6 17-05-2021			1.5
07563 -2	NW SEC 24 TWP 48 RGE 21 W4M ARMENA CAMROSE CREEK CULVERT ON LOCAL ROAD, 4 KM N OF ARMENA	CENTRAL REGION VERMILION CT CAMROSE	CAMROSE COUNTY UNDEFINED CMA MASKWACIS-WETASKIWIN	MP;MP LOCAL ROAD CAMROSE CREEK (WATERCRS-ST)	BRIDGE CULV	RV 2021	2 2000.0	7.3 -10.0		100.0 96.3 01-11-2021			
07566 -1	SW SEC 13 TWP 48 RGE 21 W4M ARMENA WATERCOURSE CULVERT ON LOCAL ROAD NEAR ARMENA	CENTRAL REGION VERMILION CT CAMROSE	CAMROSE COUNTY UNDEFINED CMA CAMROSE	FP LOCAL ROAD TRIBUTARY TO CAMROSE CREEK	BRIDGE CULV	RV 1956	1 1473.0	6.7		44.4 52.6 09-08-2024			1.5
07567 -1	NW SEC 11 TWP 73 RGE 10 W5M KINUSO STRAWBERRY C BRIDGE ON LOCAL ROAD NEAR KINUSO	PEACE REGION PEACE RIVER CT BIG LAKES	BIG LAKES COUNTY UNDEFINED CMA LESSER SLAVE LAKE	TT LOCAL ROAD STRAWBERRY CREEK (WATERCRS-ST)	STANDARD BRIDGE	RV 1961 1961	5 8.5	6.1 35.3	28.0 49.0 63.7	38.9 48.6 29-10-2022			6.7
07568 -1	SW SEC 11 TWP 5 RGE 28 W4M PINCHER CREE WATERCOURSE CULVERT ON LOCAL ROAD NEAR PINCHER CREE	SOUTHERN REGION LETHBRIDGE MD PINCHER CREEK	M.D. OF PINCHER CREEK NO. UNDEFINED CMA LIVINGSTONE-MACLEOD	SPE LOCAL ROAD TRIBUTARY TO WATERTON RIVER	BRIDGE CULV	RV 1962	1 1831.0	8.0		77.8 78.3 12-10-2021			6.1
07569 -1	SW SEC 6 TWP 5 RGE 28 W4M PINCHER CREE WATERCOURSE CULVERT ON LOCAL ROAD NEAR PINCHER CREE	SOUTHERN REGION LETHBRIDGE MD PINCHER CREEK	M.D. OF PINCHER CREEK NO. UNDEFINED CMA LIVINGSTONE-MACLEOD	SPE LOCAL ROAD TRIBUTARY TO FOOTHILL CK (WATERCRS-ST)	BRIDGE CULV	RV 1959	1 2136.0	8.5 -20.0		77.8 75.9 23-04-2024			4.6
07571 -1	NW SEC 18 TWP 5 RGE 28 W4M PINCHER CREEK LOW LEVEL XING ON LOCAL ROAD OVER FOOTHILL CK NEAR PINCHER CK	SOUTHERN REGION LETHBRIDGE MD PINCHER CREEK	M.D. OF PINCHER CREEK NO. UNDEFINED CMA LIVINGSTONE-MACLEOD	LOCAL ROAD FOOTHILL CREEK (WATERCRS-ST)	LOW LVL XING	1995							
07572 -1	SW SEC 19 TWP 30 RGE 18 W4M MICHICHI WATERCOURSE BRIDGE ON PROVINCIAL HIGHWAY 849 NEAR MICHICHI	CENTRAL REGION HANNA CT STARLAND	Alberta Transportation (AIT) CMA21 DRUMHELLER-STETTTLER	HC 849:04 C1 11.612 TRIBUTARY TO MICHICHI CREEK	STANDARD BRIDGE	RV 1970 1970	1 6.1	9.1 6.1	28.0 49.0 65.5	33.3 48.9 01-09-2024			3.5
07573 -1	SW SEC 30 TWP 30 RGE 18 W4M MICHICHI MICHICHI CREEK CULVERT ON LOCAL ROAD NEAR MICHICHI	CENTRAL REGION HANNA CT STARLAND	STARLAND COUNTY UNDEFINED CMA DRUMHELLER-STETTTLER	BP LOCAL ROAD TRIBUTARY TO MICHICHI CREEK	BRIDGE CULV	RV 1923	1 4050.0	3.0 0.0		44.4 56.4 12-01-2022			
07574 -1	SW SEC 27 TWP 56 RGE 9 W5M GREEN COURT PADDLE RIVER BRIDGE ON LOCAL ROAD, 16 KM SW OF MAYERTHORPE	NORTH CENTRAL REGION STONY PLAIN CT LAC STE. ANNE	LAC STE. ANNE COUNTY UNDEFINED CMA LAC STE. ANNE-PARKLAND	RB, SM LOCAL ROAD PADDLE RIVER (WATERCRS-ST)	MAJOR BRIDGE	RV 1951 1951	3 18.6	7.6 40.6 -15.0	28.0 49.0 62.0	55.6 55.9 01-06-2022			8.0
07576 -1	SE SEC 5 TWP 35 RGE 20 W4M BIG VALLEY BIG VALLEY C BRIDGE ON LOCAL ROAD NEAR BIG VALLEY	CENTRAL REGION HANNA CT STETTTLER	COUNTY OF STETTTLER NO. 6 UNDEFINED CMA DRUMHELLER-STETTTLER	HC LOCAL ROAD BIG VALLEY CREEK (WATERCRS-ST)	STANDARD BRIDGE	RV 1968 1968	1 8.5	7.5 8.5	30.1 52.8 75.4	38.9 65.2 04-08-2021			2.1
07577 -1	SW SEC 36 TWP 35 RGE 20 W4M BIG VALLEY BIG VALLEY C BRIDGE ON LOCAL ROAD NEAR BIG VALLEY	CENTRAL REGION HANNA CT STETTTLER	COUNTY OF STETTTLER NO. 6 CMA20 DRUMHELLER-STETTTLER	PG UAR 55:02 C1 0.818 BIG VALLEY CREEK (WATERCRS-ST)	STANDARD BRIDGE	RV 1958 1958	1 6.1	9.1 6.1	28.0 49.0 62.0	27.8 54.1 19-01-2023			2.7
07578 -2	NW SEC 32 TWP 36 RGE 20 W4M BIG VALLEY WATERCOURSE CULVERT ON LOCAL ROAD, 29 KM SW OF STETTTLER	CENTRAL REGION HANNA CT STETTTLER	COUNTY OF STETTTLER NO. 6 UNDEFINED CMA DRUMHELLER-STETTTLER	MP LOCAL ROAD TRIBUTARY TO EWING LAKE (WATERCRS-ST)	BRIDGE CULV	RV 2019	1 1400.0	5.8 0.0		88.9 83.7 05-10-2024			
07580 -1	NW SEC 3 TWP 51 RGE 16 W4M HAIGHT WASKWEI CREEK BRIDGE ON LOCAL ROAD NEAR HAIGHT	CENTRAL REGION VERMILION CT BEAVER	BEAVER COUNTY UNDEFINED CMA CAMROSE	HC LOCAL ROAD WASKWEI CREEK (WATERCRS-ST)	STANDARD BRIDGE	RV 1962 1962	1 6.1	7.3 6.1	28.0 49.0 65.5	44.4 59.8 16-10-2021			3.0
07581 -1	NW SEC 34 TWP 38 RGE 13 W4M CASTOR CASTOR CREEK BRIDGE ON LOCAL ROAD NEAR CASTOR	CENTRAL REGION HANNA CT PAINTEARTH	COUNTY OF PAINTEARTH NO. UNDEFINED CMA DRUMHELLER-STETTTLER	PG LOCAL ROAD CASTOR CREEK (WATERCRS-ST)	STANDARD BRIDGE	RV 1954 1954	3 6.1	6.4 18.3 0.0	28.0 49.0 62.0	44.4 58.9 12-08-2021			4.0


		Transportation Infrastructure Management System										2025/03/06	
Bridge Structures Report													
All 'IN SERVICE' Structures - Sorted By: File Number													
Page 113 of 772													
BF	Legal Land Location Structure Name Location Description	Region District Municipality	Managed By CMA Constituency	Span Types Located On Located Over	Structure Type	Usage Yr Built Yr Supstr	No. Spans Pipes Max Span Length Max Pipe Dia	Clear Rdwy Nom Length Skew	Single (t) Semi (t) Train (t)	Stru Suff Insp	Rat. % Rat. % Date	Theor VCL On Meas VCL On	Deck Height Theor VCL Over Meas VCL Over
07583 -1	SW SEC 18 TWP 25 RGE 15 W4M FINNEGAN WATERCOURSE BRIDGE ON PROVINCIAL HIGHWAY 862 NEAR FINNEGAN	SOUTHERN REGION LETHBRIDGE CT NEWELL	Alberta Transportation (AIT) CMA23 BROOKS-MEDICINE HAT	HH 862:04 C1 31.143 SPRING CK (WATERCRS-ST)	STANDARD BRIDGE	RV 1962 1962	3 8.5	7.3 25.5	28.0 49.0 67.2	33.3 46.2 23-01-2023			5.5
07588 -1	NW SEC 5 TWP 57 RGE 16 W4M ANDREW WHITFORD CREEK BRIDGE ON LOCAL ROAD NEAR ANDREW	CENTRAL REGION VERMILION CT LAMONT	LAMONT COUNTY UNDEFINED CMA FORT SASKATCHEWAN-	PG LOCAL ROAD EGG CREEK (WATERCRS-ST)	STANDARD BRIDGE	RV 1960 1960	1 6.1	6.4 6.1 0.0	28.0 49.0 62.0	50.0 60.1 14-07-2022			2.7
07589 -1	NW SEC 27 TWP 55 RGE 17 W4M CHIPMAN WHITFORD CREEK BRIDGE ON LOCAL ROAD NEAR CHIPMAN	CENTRAL REGION VERMILION CT LAMONT	LAMONT COUNTY UNDEFINED CMA FORT SASKATCHEWAN-	PGO LOCAL ROAD WHITFORD CREEK (WATERCRS-ST)	STANDARD BRIDGE	RV 1957 1957	1 8.5	7.3 8.5	29.9 52.4 74.9	44.4 64.2 06-11-2023			3.7
07590 -2	NW SEC 10 TWP 56 RGE 16 W4M ANDREW WHITFORD CREEK CULVERT ON LOCAL ROAD, 7 KM SE OF ANDREW	CENTRAL REGION VERMILION CT LAMONT	LAMONT COUNTY UNDEFINED CMA FORT SASKATCHEWAN-	MP LOCAL ROAD WHITFORD CREEK (WATERCRS-ST)	BRIDGE CULV	RV 2021	1 3300.0	7.0 0.0		100.0 98.7 14-07-2022			
07592 -2	SE SEC 17 TWP 55 RGE 24 W4M ST. ALBERT LITTLE EGG CREEK CULVERT ON LOCAL ROAD, AT N BOUNDARY OF CARBONDALE	NORTH CENTRAL REGION STONY PLAIN CT STURGEON	STURGEON COUNTY UNDEFINED CMA MORINVILLE-ST. ALBERT	SP LOCAL ROAD LITTLE EGG CREEK (WATERCRS-ST)	BRIDGE CULV	RV 2005	1 4300.0	7.2 -30.0		55.6 63.3 25-06-2020			
07593 -1	SW SEC 31 TWP 56 RGE 1 W5M ONOWAY WATERCOURSE CULVERT ON LOCAL ROAD NEAR ONOWAY	NORTH CENTRAL REGION ATHABASCA CT BARRHEAD	COUNTY OF BARRHEAD NO. UNDEFINED CMA ATHABASCA-BARRHEAD-	SP LOCAL ROAD MACDONALD CREEK (WATERCRS-ST)	BRIDGE CULV	RV 1957	1 2100.0	7.3		66.7 65.0 20-09-2024			4.3
07594 -1	SW SEC 25 TWP 34 RGE 11 W4M SPONDIN SOUNDING CREEK BRIDGE ON PROVINCIAL HIGHWAY 872 NEAR SPONDIN	CENTRAL REGION HANNA SPECIAL AREA 2	Alberta Transportation (AIT) CMA21 DRUMHELLER-STETTTLER	HC 872:02 C1 19.876 TRIBUTARY TO SOUNDING CREEK	STANDARD BRIDGE	RV 1967 1967	3 6.1	8.2 18.3 -15.0	28.0 49.0 65.5	50.0 54.1 14-09-2024			4.3
07596 -1	NW SEC 26 TWP 56 RGE 18 W4M ST. MICHAEL LIMESTONE CREEK BRIDGE ON LOCAL ROAD NEAR ST. MICHAEL	CENTRAL REGION VERMILION CT LAMONT	LAMONT COUNTY UNDEFINED CMA FORT SASKATCHEWAN-	PG LOCAL ROAD LIMESTONE CREEK (WATERCRS-ST)	STANDARD BRIDGE	RV 1961 1961	1 6.1	7.3 6.1 0.0	28.0 49.0 62.0	55.6 64.6 08-06-2021			2.7
07597 -1	SW SEC 16 TWP 54 RGE 4 W4M DEWBERRY IRISH CREEK CULVERT ON LOCAL ROAD NEAR DEWBERRY	CENTRAL REGION VERMILION CT VERMILION RIVER	COUNTY OF VERMILION UNDEFINED CMA VERMILION-LLOYDMINSTER-	MP LOCAL ROAD IRISH CREEK (WATERCRS-ST)	BRIDGE CULV	RV 1983	1 2400.0	7.3		44.4 64.3 13-08-2023			3.8
07601 -1	SE SEC 10 TWP 43 RGE 18 W4M MEETING CK WATERCOURSE CULVERT ON LOCAL ROAD NEAR MEETING CREEK	CENTRAL REGION VERMILION CT CAMROSE	CAMROSE COUNTY UNDEFINED CMA CAMROSE	SP LOCAL ROAD TRIBUTARY TO BATTLE RIVER (WATERCRS-	BRIDGE CULV	RV 1958	1 2430.0	8.0		33.3 49.0 13-05-2021			4.9
07603 -1	SW SEC 20 TWP 43 RGE 20 W4M MEETING CK MEETING CREEK BRIDGE ON LOCAL ROAD NEAR MEETING CREEK	CENTRAL REGION VERMILION CT CAMROSE	CAMROSE COUNTY UNDEFINED CMA CAMROSE	PG LOCAL ROAD MEETING CREEK (WATERCRS-ST)	STANDARD BRIDGE	RV 1957 1957	2 6.1	7.3 12.2	28.0 49.0 62.0	33.3 50.4 27-09-2024			3.0
07605 -1	SW SEC 29 TWP 47 RGE 20 W4M ARMENA WATERCOURSE CULVERT ON LOCAL ROAD NEAR CAMROSE	CENTRAL REGION VERMILION CT CAMROSE	CAMROSE COUNTY UNDEFINED CMA CAMROSE	MP LOCAL ROAD TRIBUTARY TO CAMROSE CREEK	BRIDGE CULV	RV 2013	1 1800.0	8.0 0.0		77.8 80.1 27-09-2023			
07611 -1	NW SEC 3 TWP 45 RGE 2 W5M RIMBEY WATERCOURSE CULVERT ON LOCAL ROAD NEAR RIMBEY	CENTRAL REGION RED DEER CT PONOKA	PONOKA COUNTY UNDEFINED CMA RIMBEY-ROCKY MOUNTAIN	SPE;MP LOCAL ROAD TRIBUTARY TO LLOYD CREEK (WATERCRS-	BRIDGE CULV	RV 1955	2 1502.0	7.3		44.4 51.1 21-12-2021			3.7
07612 -1	SE SEC 16 TWP 54 RGE 3 W5M VAL QUENTIN WATERCOURSE BRIDGE ON LOCAL ROAD NEAR VAL QUENTIN	NORTH CENTRAL REGION STONY PLAIN CT LAC STE. ANNE	Val Quentin UNDEFINED CMA LAC STE. ANNE-PARKLAND	VS LOCAL ROAD TRIBUTARY TO STURGEON RIVER	STANDARD BRIDGE	RV 1974 1974	1 6.1	7.6 6.1	28.0 49.0 62.0	50.0 64.2 20-04-2009			2.4
07615 -1	SE SEC 16 TWP 27 RGE 27 W4M AIRDRIE CROSSFIELD C CULVERT ON PROVINCIAL HIGHWAY 567 NEAR AIRDRIE	SOUTHERN REGION CALGARY CT ROCKY VIEW	Alberta Transportation (AIT) CMA29 OLDS-DIDSBURY-THREE	SPE 567:06 C1 13.501 CROSSFIELD CREEK (WATERCRS-ST)	BRIDGE CULV	RV 1973	1 3048.0	9.5		55.6 62.5 25-04-2022			9.8
07616 -1	NW SEC 4 TWP 36 RGE 11 W4M CORONATION SOUNDING CREEK BRIDGE ON LOCAL ROAD NEAR CORONATION	CENTRAL REGION HANNA CT PAINTEARTH	COUNTY OF PAINTEARTH NO. UNDEFINED CMA DRUMHELLER-STETTTLER	HC LOCAL ROAD TRIBUTARY TO SOUNDING CREEK	STANDARD BRIDGE	RV 1964 1964	1 10.1	8.2 10.1 0.0	30.9 49.4 70.4	50.0 68.9 03-12-2024			3.0
07619 -2	SW SEC 23 TWP 75 RGE 15 W5M ENILDA TRIBUTARY TO MUD CREEK CULVERT ON LOCAL ROAD, 15 KM NE OF ENILDA	PEACE REGION PEACE RIVER CT BIG LAKES	BIG LAKES COUNTY UNDEFINED CMA LESSER SLAVE LAKE	MP LOCAL ROAD TRIBUTARY TO MUD CREEK (WATERCRS-ST)	BRIDGE CULV	RV 2001	1 2000.0	7.5 -30.0		77.8 80.8 01-09-2023			2.8
07622 -1	NW SEC 19 TWP 54 RGE 4 W5M DARWELL STURGEON RIVER BRIDGE ON PROVINCIAL HIGHWAY 765 NEAR DARWELL	NORTH CENTRAL REGION STONY PLAIN CT LAC STE. ANNE	Alberta Transportation (AIT) CMA12 LAC STE. ANNE-PARKLAND	HC 765:02 C1 11.140 STURGEON RIVER (WATERCRS-ST)	STANDARD BRIDGE	RV 1965 1965	3 8.5	9.1 20.7	28.0 49.0 65.5	33.3 47.5 02-05-2022			3.4
07628 -1	SW SEC 12 TWP 54 RGE 3 W4M DEWBERRY WATERCOURSE CULVERT ON LOCAL ROAD NEAR DEWBERRY	CENTRAL REGION VERMILION CT VERMILION RIVER	COUNTY OF VERMILION UNDEFINED CMA VERMILION-LLOYDMINSTER-	SPE LOCAL ROAD TRIBUTARY TO NORTH SASKATCHEWAN	BRIDGE CULV	RV 1961	1 3364.0	8.5		66.7 69.1 07-09-2022			6.7
07629 -1	SW SEC 15 TWP 51 RGE 19 W4M TOFIELD HASTINGS CREEK CULVERT ON LOCAL ROAD NEAR TOFIELD	CENTRAL REGION VERMILION CT BEAVER	BEAVER COUNTY UNDEFINED CMA CAMROSE	MP LOCAL ROAD HASTINGS CREEK (WATERCRS-ST)	BRIDGE CULV	RV 1998	1 2400.0	8.0 13.0		55.6 62.4 28-11-2019			4.6
07630 -2	NW SEC 13 TWP 74 RGE 6 W6M SEXSMITH WATERCOURSE CULVERT ON LOCAL ROAD NEAR SEXSMITH	PEACE REGION GRANDE PRAIRIE CT GRANDE PRAIRIE	COUNTY OF GRANDE PRAIRIE UNDEFINED CMA GRANDE PRAIRIE-WAPITI	MP LOCAL ROAD 2ND ORDER TRIBUTARY TO GRANDE PRAIRIE	BRIDGE CULV	RV 1998	1 1800.0	7.3 5.0		77.8 69.2 24-11-2022			1.8


		Transportation Infrastructure Management System Bridge Structures Report All 'IN SERVICE' Structures - Sorted By: File Number										2025/03/06	
												Page 114 of 772	
BF	Legal Land Location Structure Name Location Description	Region District Municipality	Managed By CMA Constituency	Span Types Located On Located Over	Structure Type	Usage Yr Built Yr Supstr	No. Spans Pipes Max Span Length Max Pipe Dia	Clear Rdwy Nom Length Skew	Single (t) Semi (t) Train (t)	Stru Suff Insp	Rat. % Rat. % Date	Theor VCL On Meas VCL On	Deck Height Theor VCL Over Meas VCL Over
07631 -1	SW SEC 6 TWP 74 RGE 5 W6M SEXSMITH WATERCOURSE CULVERT ON PROVINCIAL HIGHWAY 2 NEAR SEXSMITH	PEACE REGION GRANDE PRAIRIE CT GRANDE PRAIRIE	Alberta Transportation (AIT) CMA05 GRANDE PRAIRIE-WAPITI	MP 2:72 R1 11.996 WATERCOURSE (WATERCRS-NI)	BRIDGE CULV	RV 2008	1 2000.0	26.0 28.0			66.7 65.0 20-12-2023		3.6
07635 -1	SE SEC 4 TWP 7 RGE 25 W4M FORT MACLEOD WATERCOURSE BRIDGE ON LOCAL ROAD NEAR FORT MACLEOD	SOUTHERN REGION LETHBRIDGE MD WILLOW CREEK	M.D. OF WILLOW CREEK NO. UNDEFINED CMA LIVINGSTONE-MACLEOD	HC LOCAL ROAD 2ND ORDER TRIBUTARY TO BELLY RIVER	STANDARD BRIDGE	RV 1970 1970	1 6.1	7.3 6.1	28.0 49.0 65.5		61.1 71.7 05-01-2022		3.4
07637 -1	SW SEC 36 TWP 17 RGE 22 W4M MILO SNAKE CREEK BRIDGE ON LOCAL ROAD NEAR MILO	SOUTHERN REGION LETHBRIDGE CT VULCAN	VULCAN COUNTY UNDEFINED CMA CARDSTON-SIKSIKA	PG LOCAL ROAD SNAKE CREEK (WATERCRS-ST)	STANDARD BRIDGE	RV 1959 1959	2 6.1	7.3 12.2	28.0 49.0 62.0		33.3 56.4 24-10-2024		3.7
07638 -1	SW SEC 20 TWP 17 RGE 22 W4M VULCAN SNAKE CREEK CULVERT ON LOCAL ROAD, 23 KM NE OF VULCAN	SOUTHERN REGION LETHBRIDGE CT VULCAN	VULCAN COUNTY UNDEFINED CMA CARDSTON-SIKSIKA	RPE LOCAL ROAD SNAKE CREEK (WATERCRS-ST)	BRIDGE CULV	RV 1990	1 5517.0	7.3			77.8 72.6 19-10-2023		4.8
07639 -1	SW SEC 26 TWP 48 RGE 21 W4M HAY LAKES CAMROSE CREEK CULVERT ON LOCAL ROAD NEAR HAY LAKES	CENTRAL REGION VERMILION CT CAMROSE	CAMROSE COUNTY UNDEFINED CMA MASKWACIS-WETASKIWIN	RPP LOCAL ROAD CAMROSE CREEK (WATERCRS-ST)	BRIDGE CULV	RV 1963	1 1829.0	6.3			66.7 64.6 27-09-2023		2.1
07640 -1	NW SEC 4 TWP 53 RGE 14 W4M VEGREVILLE VERMILION RIVER BRIDGE ON LOCAL ROAD NEAR VEGREVILLE	CENTRAL REGION VERMILION CT MINBURN	COUNTY OF MINBURN NO. 27 UNDEFINED CMA FORT SASKATCHEWAN-	HC LOCAL ROAD VERMILION RIVER (WATERCRS-ST)	STANDARD BRIDGE	RV 1968 1968	3 8.5	7.3 25.5 0.0	30.1 52.8 75.4		44.4 62.0 30-07-2024		5.0
07641 -1	SW SEC 16 TWP 54 RGE 14 W4M TWO HILLS SPRING CREEK (TRIBUTARY TO VERMILION RIVER) CULVERT ON LOCAL ROAD, 22 KM SW	CENTRAL REGION VERMILION CT TWO HILLS	COUNTY OF TWO HILLS NO. UNDEFINED CMA FORT SASKATCHEWAN-	SP LOCAL ROAD TRIBUTARY TO VERMILION RIVER	BRIDGE CULV	RV 1989	1 4300.0	8.0			77.8 80.3 11-04-2024		5.5
07643 -1	SW SEC 8 TWP 81 RGE 3 W6M FAIRVIEW BOUCHER CREEK CULVERT ON LOCAL ROAD, 11 KM SE OF FAIRVIEW	PEACE REGION GRANDE PRAIRIE MD FAIRVIEW	M.D. OF FAIRVIEW NO. 136 UNDEFINED CMA CENTRAL PEACE-NOTLEY	MP LOCAL ROAD BOUCHER CREEK (WATERCRS-ST)	BRIDGE CULV	RV 1960	1 2300.0	7.9			77.8 74.3 15-10-2022		10.7
07644 -1	SE SEC 30 TWP 81 RGE 3 W6M FAIRVIEW WATERCOURSE CULVERT ON LOCAL ROAD NEAR FAIRVIEW	PEACE REGION GRANDE PRAIRIE MD FAIRVIEW	M.D. OF FAIRVIEW NO. 136 UNDEFINED CMA CENTRAL PEACE-NOTLEY	MP-SP LOCAL ROAD TRIBUTARY TO RINGS CREEK (WATERCRS-	BRIDGE CULV	RV 1955	1 1500.0	8.0			55.6 58.6 16-10-2024		3.4
07645 -2	SE SEC 25 TWP 81 RGE 4 W6M FAIRVIEW WATERCOURSE CULVERT ON LOCAL ROAD NEAR FAIRVIEW	PEACE REGION GRANDE PRAIRIE MD FAIRVIEW	M.D. OF FAIRVIEW NO. 136 UNDEFINED CMA CENTRAL PEACE-NOTLEY	MP LOCAL ROAD TRIBUTARY TO RINGS CREEK (WATERCRS-	BRIDGE CULV	RV 1997	1 2400.0	8.0 -45.0			55.6 62.6 16-10-2024		6.2
07647 -2	NW SEC 11 TWP 46 RGE 4 W4M WAINWRIGHT WATERCOURSE CULVERT ON LOCAL ROAD, 38 KM NE OF WAINWRIGHT	CENTRAL REGION VERMILION MD WAINWRIGHT	M.D. OF WAINWRIGHT NO. 61 UNDEFINED CMA VERMILION-LLOYDMINSTER-	SP LOCAL ROAD TRIBUTARY TO BATTLE RIVER (WATERCRS-	BRIDGE CULV	RV 2003	1 2400.0	8.0 0.0			77.8 79.7 02-05-2024		
07648 -1	SW SEC 5 TWP 53 RGE 18 W4M CHIPMAN NORRIS CREEK BRIDGE ON LOCAL ROAD NEAR CHIPMAN	CENTRAL REGION VERMILION CT LAMONT	LAMONT COUNTY UNDEFINED CMA FORT SASKATCHEWAN-	TT LOCAL ROAD NORRIS CREEK (WATERCRS-ST)	STANDARD BRIDGE	RV 1961 1961	1 8.5	6.1 8.5 0.0	28.2 49.4 70.5		55.6 55.6 12-08-2021		2.7
07649 -1	SW SEC 5 TWP 50 RGE 18 W4M RYLEY AMISK CREEK BRIDGE ON LOCAL ROAD, 11 KM SE OF TOFIELD	CENTRAL REGION VERMILION CT BEAVER	BEAVER COUNTY UNDEFINED CMA CAMROSE	SM LOCAL ROAD AMISK CREEK (WATERCRS-ST)	STANDARD BRIDGE	RV 1989 1989	3 8.0	7.6 24.0	28.0 49.0 62.0		66.7 68.1 27-11-2019		5.2
07650 -1	SW SEC 35 TWP 17 RGE 22 W4M VULCAN SNAKE CREEK CULVERT ON HIGHWAY 842, 31 KM NE OF VULCAN	SOUTHERN REGION LETHBRIDGE CT VULCAN	Alberta Transportation (AIT) CMA25 CARDSTON-SIKSIKA	RPE 842:04 C1 8.531 SNAKE CREEK (WATERCRS-ST)	BRIDGE CULV	RV 1989	1 6936.0	12.0			77.8 75.9 25-10-2024		7.5
07652 -1	SW SEC 24 TWP 49 RGE 18 W4M RYLEY WATERCOURSE CULVERT ON LOCAL ROAD, 12 KM SW OF RYLEY	CENTRAL REGION VERMILION CT BEAVER	BEAVER COUNTY UNDEFINED CMA CAMROSE	MP;MP;MP LOCAL ROAD TRIBUTARY TO AMISK CREEK (WATERCRS-	BRIDGE CULV	RV 1967	3 1200.0	6.0 0.0			33.3 42.4 01-10-2024		
07653 -2	SE SEC 24 TWP 76 RGE 18 W5M HIGH PRAIRIE SOUTH HEART RIVER BRIDGE ON HIGHWAY 679, 28 KM NW OF HIGH PRAIRIE	PEACE REGION PEACE RIVER CT BIG LAKES	Alberta Transportation (AIT) CMA06 LESSER SLAVE LAKE	WG 679:04 C1 11.407 SOUTH HEART RIVER (WATERCRS-ST)	MAJOR BRIDGE	RV 2004 2004	1 44.0	10.6 44.0 -20.0	28.0 49.0 62.0		61.1 56.0 02-01-2024		10.6
07654 -1	SW SEC 1 TWP 39 RGE 24 W4M HAYNES HAYNES CREEK CULVERT ON LOCAL ROAD NEAR JOFFRE	CENTRAL REGION RED DEER CT LACOMBE	LACOMBE COUNTY UNDEFINED CMA LACOMBE-PONOKA	SP LOCAL ROAD HAYNES CREEK (WATERCRS-ST)	BRIDGE CULV	RV 1971	1 3400.0	6.0 -15.0			55.6 55.8 18-06-2021		6.0
07660 -2	SE SEC 4 TWP 14 RGE 24 W4M CARMANGAY LITTLE BOW RIVER CULVERT ON LOCAL ROAD, 7 KM NW OF CARMANGAY	SOUTHERN REGION LETHBRIDGE CT VULCAN	VULCAN COUNTY UNDEFINED CMA CARDSTON-SIKSIKA	MP;MP;MP LOCAL ROAD LITTLE BOW RIVER (WATERCRS-ST)	BRIDGE CULV	RV 2005	3 2000.0	7.0			77.8 74.1 28-10-2024		
07662 -1	SW SEC 13 TWP 30 RGE 25 W4M LINDEN MORLEY CREEK CULVERT ON LOCAL ROAD NEAR LINDEN	CENTRAL REGION HANNA CT KNEEHILL	KNEEHILL COUNTY UNDEFINED CMA OLDS-DIDSBURY-THREE	SPE LOCAL ROAD TRIBUTARY TO KNEEHILLS CREEK	BRIDGE CULV	RV 1963	1 1802.0	8.8 30.0			77.8 69.9 16-06-2020		5.8
07663 -1	NW SEC 23 TWP 1 RGE 24 W4M WHISKEY GAP ROLPH CREEK CULVERT ON LOCAL ROAD NEAR WHISKEY GAP	SOUTHERN REGION LETHBRIDGE CT CARDSTON	CARDSTON COUNTY UNDEFINED CMA CARDSTON-SIKSIKA	MP LOCAL ROAD ROLPH CREEK (WATERCRS-ST)	BRIDGE CULV	RV 1994	1 2700.0	8.0			88.9 84.5 28-10-2020		5.7
07664 -1	SE SEC 25 TWP 22 RGE 13 W4M CESSFORD BERRY CREEK BRIDGE ON LOCAL ROAD, 9 KM SW OF WARDLOW	CENTRAL REGION HANNA SPECIAL AREA 2	Municipal Services Branch UNDEFINED CMA DRUMHELLER-STETTLER	PT, TT LOCAL ROAD BERRY CREEK (WATERCRS-ST)	MAJOR BRIDGE	RV 1956 1932	3 15.2	4.9 32.2	17.2 27.8 46.0		33.3 32.7 07-03-2023		5.2


		Transportation Infrastructure Management System										2025/03/06	
		Bridge Structures Report											
		All 'IN SERVICE' Structures - Sorted By: File Number										Page 115 of 772	
BF	Legal Land Location Structure Name Location Description	Region District Municipality	Managed By CMA Constituency	Span Types Located On Located Over	Structure Type	Usage Yr Built Yr Supstr	No. Spans Pipes Max Span Length Max Pipe Dia	Clear Rdwy Nom Length Skew	Single (t) Semi (t) Train (t)	Stru Suff Insp	Rat. % Rat. % Date	Theor VCL On Meas VCL On	Deck Height Theor VCL Over Meas VCL Over
07668 -2	SE SEC 17 TWP 48 RGE 12 W4M VIKING THOMAS LAKE CULVERT ON LOCAL ROAD NEAR VIKING	CENTRAL REGION VERMILION CT BEAVER	BEAVER COUNTY UNDEFINED CMA CAMROSE	MP LOCAL ROAD 2ND ORDER TRIBUTARY TO IRON CREEK	BRIDGE CULV	RV 2004	1 2400.0	9.0 -15.0			55.6 70.2 29-11-2023		3.7
07670 -1	NW SEC 12 TWP 52 RGE 24 W4M 50th STREET OVER MILL CREEK (B120) MILL CREEK CULVERT ON LOCAL ROAD NEAR EDMONTON	NORTH CENTRAL REGION STONY PLAIN EDMONTON	EDMONTON UNDEFINED CMA EDMONTON-MEADOWS	SPE LOCAL ROAD MILL CREEK (WATERCRS-ST)	BRIDGE CULV	RV 1957	1 2123.0	8.2 30.0			55.6 68.3 06-02-2024		7.6
07671 -1	SE SEC 15 TWP 31 RGE 14 W4M HANNA CNR RESRVOIR (TRIBUTARY TO BULLPOUND CREEK) BRIDGE ON HIGHWAY 36, 1 KM E OF	CENTRAL REGION HANNA SPECIAL AREA 2	Municipal Services Branch UNDEFINED CMA DRUMHELLER-STETTLER	PG LOCAL ROAD TRIBUTARY TO BULLPOUND CREEK	STANDARD BRIDGE	RV 1954 1954	3 8.5	8.2 20.7	28.0 49.0 62.0	55.6 62.7 23-09-2021			8.6
07672 -1	SW SEC 10 TWP 31 RGE 14 W4M HANNA RESRVOIR CNR BRIDGE ON LOCAL ROAD NEAR HANNA	CENTRAL REGION HANNA HANNA	HANNA UNDEFINED CMA DRUMHELLER-STETTLER	HC LOCAL ROAD WATERCOURSE (WATERCRS-NI)	STANDARD BRIDGE	RV 1965 1965	1 10.1	9.1 10.1	30.9 49.4 70.4	27.8 58.1 18-09-2023			
07675 -1	SW SEC 24 TWP 42 RGE 10 W4M HARDISTY WATERCOURSE CULVERT ON LOCAL ROAD NEAR HARDISTY	CENTRAL REGION VERMILION CT FLAGSTAFF	FLAGSTAFF COUNTY UNDEFINED CMA CAMROSE	SPE LOCAL ROAD TRIBUTARY TO BATTLE RIVER (WATERCRS-	BRIDGE CULV	RV 1980	1 2433.0	7.3		66.7 59.4 16-06-2022			6.4
07678 -1	NW SEC 13 TWP 48 RGE 9 W4M MANNVILLE BUFFALO CREEK BRIDGE ON LOCAL ROAD NEAR MANNVILLE	CENTRAL REGION VERMILION CT MINBURN	COUNTY OF MINBURN NO. 27 UNDEFINED CMA FORT SASKATCHEWAN-	PG LOCAL ROAD BUFFALO CREEK (WATERCRS-ST)	STANDARD BRIDGE	RV 1957 1957	1 6.1	7.3 6.1	28.0 49.0 62.0	44.4 59.3 24-09-2023			2.1
07683 -2	SE SEC 15 TWP 30 RGE 4 W4M OYEN SOUNDING CREEK CULVERT ON HWY 41, 23 KM N OF OYEN	CENTRAL REGION HANNA SPECIAL AREA 3	Alberta Transportation (AIT) CMA22 DRUMHELLER-STETTLER	SP 41:12 C1 19.975 SOUNDING CREEK (WATERCRS-ST)	BRIDGE CULV	RV 2016	1 4920.0	13.0 0.0		100.0 95.5 26-11-2022			
07684 -1	NW SEC 9 TWP 30 RGE 6 W4M CEREAL SOUNDING CREEK BRIDGE ON PROVINCIAL HIGHWAY 886 NEAR CEREAL	CENTRAL REGION HANNA SPECIAL AREA 3	Alberta Transportation (AIT) CMA22 DRUMHELLER-STETTLER	HC 886:06 C1 16.136 SOUNDING CREEK (WATERCRS-ST)	STANDARD BRIDGE	RV 1965 1965	3 8.5	8.2 25.5 -30.0	30.1 52.8 75.4	50.0 64.4 15-11-2023			4.9
07685 -1	NW SEC 15 TWP 30 RGE 8 W4M YOUNGSTOWN SOUNDING CREEK BRIDGE ON LOCAL ROAD NEAR YOUNGSTOWN	CENTRAL REGION HANNA SPECIAL AREA 3	Municipal Services Branch UNDEFINED CMA DRUMHELLER-STETTLER	TT LOCAL ROAD SOUNDING CREEK (WATERCRS-ST)	STANDARD BRIDGE	RV 1932 1932	1 9.1	7.9 9.1 0.0	28.0 49.0 66.7	55.6 62.1 01-11-2021			2.9
07686 -2	SW SEC 3 TWP 27 RGE 9 W4M YOUNGSTOWN BLOOD INDIAN CREEK CULVERT ON HWY 884, 12 KM N OF BIG STONE	CENTRAL REGION HANNA SPECIAL AREA 3	Alberta Transportation (AIT) CMA22 DRUMHELLER-STETTLER	SP 884:10 C1 6.656 BLOOD INDIAN CREEK (WATERCRS-ST)	BRIDGE CULV	RV 2015	1 3360.0	9.0 0.0		55.6 75.4 15-11-2023			
07687 -1	SW SEC 27 TWP 27 RGE 9 W4M YOUNGSTOWN BLOOD IND CREEK CULVERT ON PROVINCIAL HIGHWAY 884 NEAR YOUNGSTOWN	CENTRAL REGION HANNA SPECIAL AREA 3	Alberta Transportation (AIT) CMA22 DRUMHELLER-STETTLER	SPE 884:10 C1 13.862 2ND ORDER TRIBUTARY TO BLOOD INDIAN	BRIDGE CULV	RV 1972	1 2434.0	9.5 -20.0		33.3 46.7 15-11-2023			5.4
07688 -1	SW SEC 23 TWP 44 RGE 12 W4M SEDGEWICK IRON CREEK BRIDGE ON LOCAL ROAD NEAR SEDGEWICREEK	CENTRAL REGION VERMILION CT FLAGSTAFF	FLAGSTAFF COUNTY UNDEFINED CMA CAMROSE	HC LOCAL ROAD IRON CREEK (WATERCRS-ST)	STANDARD BRIDGE	RV 1966 1966	3 8.5	8.2 25.5	30.1 52.8 75.4	50.0 68.6 14-05-2024			4.6
07689 -1	NW SEC 18 TWP 20 RGE 24 W4M MOSSLEIGH W ARROWWOOD BRIDGE ON LOCAL ROAD NEAR MOSSLEIGH	SOUTHERN REGION LETHBRIDGE CT VULCAN	VULCAN COUNTY UNDEFINED CMA CARDSTON-SIKSIKA	HC LOCAL ROAD WEST ARROWWOOD CREEK (WATERCRS-ST)	STANDARD BRIDGE	RV 1966 1966	3 8.5	8.3 25.5	30.1 52.8 75.4	38.9 64.7 15-11-2022			4.3
07690 -1	NE SEC 18 TWP 26 RGE 5 W5M COCHRANE SPENCER CREEK CULVERT ON HIGHWAY 1A, 12 KM W OF COCHRANE	SOUTHERN REGION CALGARY CT ROCKY VIEW	Alberta Transportation (AIT) CMA28 BANFF-KANANASKIS	SP 1A:04 C1 34.905 SPENCER CREEK (WATERCRS-ST)	BRIDGE CULV	RV 1987	1 3658.0	11.2 -23.0		77.8 66.3 09-08-2023			11.6
07691 -1	SE SEC 6 TWP 26 RGE 6 W5M MORLEY JACOB CREEK CULVERT ON PROVINCIAL HIGHWAY 01A NEAR MORLEY	SOUTHERN REGION CALGARY MD BIGHORN	Alberta Transportation (AIT) CMA28 BANFF-KANANASKIS	BP 1A:04 C1 23.276 JACOB CREEK (WATERCRS-ST)	BRIDGE CULV	RV 1928	1 2820.0	7.0		66.7 52.3 09-08-2023			4.9
07692 -1	SW SEC 2 TWP 45 RGE 13 W4M KILLAM IRON CREEK BRIDGE ON LOCAL ROAD NEAR KILLAM	CENTRAL REGION VERMILION CT FLAGSTAFF	FLAGSTAFF COUNTY UNDEFINED CMA CAMROSE	PG LOCAL ROAD IRON CREEK (WATERCRS-ST)	STANDARD BRIDGE	RV 1960 1960	3 8.5	8.2 20.7	28.0 49.0 62.0	50.0 63.2 23-08-2023			3.4
07693 -1	NW SEC 28 TWP 30 RGE 14 W4M HANNA BULLPOUND CREEK CULVERT ON LOCAL ROAD NEAR HANNA	CENTRAL REGION HANNA SPECIAL AREA 2	Municipal Services Branch UNDEFINED CMA DRUMHELLER-STETTLER	SP LOCAL ROAD BULLPOUND CREEK (WATERCRS-ST)	BRIDGE CULV	RV 1981	1 2430.0	6.8 -30.0		55.6 65.6 01-10-2024			3.0
07694 -1	SW SEC 3 TWP 56 RGE 21 W4M BRUDERHEIM ASTOTIN CREEK BRIDGE ON LOCAL ROAD NEAR BRUDERHEIM	NORTH CENTRAL REGION STONY PLAIN CT STRATHCONA	STRATHCONA COUNTY UNDEFINED CMA FORT SASKATCHEWAN-	HC LOCAL ROAD ASTOTIN CREEK (WATERCRS-ST)	STANDARD BRIDGE	RV 1969 1969	1 8.5	7.3 8.5	30.1 52.8 75.4	44.4 60.9 24-06-2021			2.1
07695 -1	NE SEC 35 TWP 57 RGE 3 W5M DUNSTABLE MACDONALD CREEK BRIDGE ON LOCAL ROAD NEAR DUNSTABLE	NORTH CENTRAL REGION ATHABASCA CT BARRHEAD	COUNTY OF BARRHEAD NO. UNDEFINED CMA ATHABASCA-BARRHEAD-	PA LOCAL ROAD MACDONALD CREEK (WATERCRS-ST)	STANDARD BRIDGE	RV 1961 1961	1 6.1	8.2 6.1	24.0 40.0 54.0	50.0 62.6 11-09-2023			3.0
07696 -1	NW SEC 24 TWP 40 RGE 5 W5M LESLIEVILLE BLUEBERRY CREEK CULVERT ON PROVINCIAL HIGHWAY 761 NEAR LESLIEVILLE	CENTRAL REGION RED DEER CT CLEARWATER	Alberta Transportation (AIT) CMA18 RIMBEY-ROCKY MOUNTAIN	SP 761:04 C1 16.023 BLUEBERRY CREEK (WATERCRS-ST)	BRIDGE CULV	RV 1961	1 1800.0	7.9 0.0		55.6 59.1 09-02-2022			5.5
07698 -1	SE SEC 2 TWP 32 RGE 18 W4M DELIA WOLF CREEK CULVERT ON LOCAL ROAD NEAR DELIA	CENTRAL REGION HANNA CT STARLAND	STARLAND COUNTY UNDEFINED CMA DRUMHELLER-STETTLER	SP LOCAL ROAD TRIBUTARY TO WOLF CREEK (WATERCRS-	BRIDGE CULV	RV 1958	1 1500.0	8.6 -26.0		66.7 67.5 14-03-2024			7.9


		<div>Transportation Infrastructure Management System</div> <div>Bridge Structures Report</div> <div>All 'IN SERVICE' Structures - Sorted By: File Number</div>										2025/03/06		
														Page 116 of 772
BF	Legal Land Location Structure Name Location Description	Region District Municipality	Managed By CMA Constituency	Span Types Located On Located Over	Structure Type	Usage Yr Built Yr Supstr	No. Spans Pipes Max Span Length Max Pipe Dia	Clear Rdwy Nom Length Skew	Single (t) Semi (t) Train (t)	Stru Suff Insp	Rat. % Rat. % Date	Theor VCL On Meas VCL On	Deck Height Theor VCL Over Meas VCL Over	
07699 -1	NW SEC 8 TWP 32 RGE 17 W4M DELIA WOLF CREEK 2 BRIDGE ON PROVINCIAL HIGHWAY 851 NEAR DELIA	CENTRAL REGION HANNA CT STARLAND	Alberta Transportation (AIT) CMA21 DRUMHELLER-STETTTLER	HC 851:06 C1 9.348 WOLF CREEK (WATERCRS-ST)	STANDARD BRIDGE	RV 1964 1964	3 8.5	9.1 25.5 -30.0	30.1 52.8 75.4	38.9 59.5 20-11-2023			5.0	
07701 -2	SW SEC 3 TWP 30 RGE 19 W4M GARTLEY TROUT CREEK CULVERT ON LOCAL ROAD, 12 KM SW OF MICHICHI	CENTRAL REGION HANNA CT STARLAND	STARLAND COUNTY UNDEFINED CMA DRUMHELLER-STETTTLER	SPE LOCAL ROAD TROUT CK (WATERCRS-NI)	BRIDGE CULV	RV 2015	1 1526.0	8.0 -41.0		100.0 79.8 14-01-2022				
07704 -1	SW SEC 28 TWP 30 RGE 18 W4M MICHICHI WATERCOURSE CULVERT ON LOCAL ROAD NEAR MICHICHI	CENTRAL REGION HANNA CT STARLAND	STARLAND COUNTY UNDEFINED CMA DRUMHELLER-STETTTLER	SPE;MP LOCAL ROAD TRIBUTARY TO MICHICHI CREEK	BRIDGE CULV	RV 1972	2 2782.0	6.5 30.0		33.3 46.8 27-01-2022			4.9	
07705 -1	NW SEC 8 TWP 32 RGE 16 W4M CRAIGMYLE WOLF CREEK 2 BRIDGE ON LOCAL ROAD NEAR CRAIGMYLE	CENTRAL REGION HANNA CT STARLAND	STARLAND COUNTY UNDEFINED CMA DRUMHELLER-STETTTLER	HH LOCAL ROAD WOLF CREEK (WATERCRS-ST)	STANDARD BRIDGE	RV 1961 1961	3 8.5	9.1 20.7	28.0 49.0 62.5	44.4 62.2 15-03-2022			4.6	
07707 -1	SW SEC 29 TWP 56 RGE 26 W4M MEARNS WATERCOURSE BRIDGE ON LOCAL ROAD NEAR MEARNS	NORTH CENTRAL REGION STONY PLAIN CT STURGEON	STURGEON COUNTY UNDEFINED CMA LAC STE. ANNE-PARKLAND	PG LOCAL ROAD TRIBUTARY TO RIVIERE QUI BARRE	STANDARD BRIDGE	RV 1956 1956	1 6.1	7.3 6.1 0.0	28.0 49.0 62.0	55.6 62.5 11-05-2022				
07708 -1	SE SEC 1 TWP 27 RGE 14 W4M SUNNYNOOK BULLPOUND CREEK BRIDGE ON PROVINCIAL HIGHWAY 570 NEAR SUNNYNOOK	CENTRAL REGION HANNA SPECIAL AREA 2	Alberta Transportation (AIT) CMA21 DRUMHELLER-STETTTLER	HC 570:01 C1 46.624 BULLPOUND CREEK (WATERCRS-ST)	STANDARD BRIDGE	RV 1964 1964	3 8.5	9.1 20.7	28.0 49.0 65.5	38.9 49.0 26-01-2024			3.9	
07711 -1	SW SEC 6 TWP 54 RGE 10 W5M LEAMAN LOBSTICK RIVER BRIDGE ON LOCAL ROAD, 8 KM SE OF MACKAY	NORTH CENTRAL REGION EDSON CT YELLOWHEAD	YELLOWHEAD COUNTY UNDEFINED CMA WEST YELLOWHEAD	PT LOCAL ROAD LOBSTICK RIVER (WATERCRS-ST)	MAJOR BRIDGE	RV 1939 1939	1 30.5	4.9 30.5 0.0	14.9 19.4 23.8	55.6 45.4 21-02-2023			4.0	
07712 -2	SW SEC 16 TWP 31 RGE 24 W4M THREE HILLS WATERCOURSE CULVERT ON LOCAL ROAD NEAR THREE HILLS	CENTRAL REGION HANNA CT KNEEHILL	KNEEHILL COUNTY UNDEFINED CMA OLDS-DIDSBURY-THREE	MP LOCAL ROAD TRIBUTARY TO THREEHILLS CREEK	BRIDGE CULV	RV 2009	1 3300.0	7.0 0.0		88.9 83.2 16-05-2024				
07713 -2	NW SEC 14 TWP 31 RGE 24 W4M THREE HILLS WATERCOURSE CULVERT ON LOCAL ROAD NEAR THREE HILLS	CENTRAL REGION HANNA CT KNEEHILL	KNEEHILL COUNTY UNDEFINED CMA OLDS-DIDSBURY-THREE	MP LOCAL ROAD TRIBUTARY TO THREEHILLS CREEK	BRIDGE CULV	RV 2008	1 2700.0	8.0 -15.0		88.9 77.5 25-05-2023			9.3	
07714 -1	SE SEC 1 TWP 47 RGE 1 W4M PARADISE VALLEY BLACKFOOT CREEK CULVERT ON LOCAL ROAD, 3 KM E OF RIVERCOURSE	CENTRAL REGION VERMILION CT VERMILION RIVER	COUNTY OF VERMILION UNDEFINED CMA VERMILION-LLOYDMINSTER-	SP LOCAL ROAD BLACKFOOT CREEK (WATERCRS-ST)	BRIDGE CULV	RV 1989	1 3670.0	8.0 -9.0		55.6 70.0 12-08-2023			9.7	
07715 -2	SW SEC 23 TWP 27 RGE 5 W5M COCHRANE WATERCOURSE CULVERT ON LOCAL ROAD, 21 KM NW OF COCHRANE	SOUTHERN REGION CALGARY CT ROCKY VIEW	ROCKY VIEW COUNTY UNDEFINED CMA BANFF-KANANASKIS	MP LOCAL ROAD TRIBUTARY TO GRAND VALLEY CREEK	BRIDGE CULV	RV 2021	1 2700.0	8.0 30.0		88.9 91.4 16-09-2021				
07716 -1	SE SEC 3 TWP 25 RGE 11 W4M POLLOCKVILLE EAST BERRY C BRIDGE ON LOCAL ROAD NEAR POLLOCKVILLE	CENTRAL REGION HANNA SPECIAL AREA 2	Municipal Services Branch UNDEFINED CMA DRUMHELLER-STETTTLER	PG LOCAL ROAD EAST BERRY CREEK (WATERCRS-ST)	STANDARD BRIDGE	RV 1959 1959	1 8.5	9.1 8.5 -15.0	28.0 49.0 62.0	61.1 67.8 26-07-2023			2.3	
07717 -1	SW SEC 6 TWP 46 RGE 13 W4M KILLAM IRON CREEK BRIDGE ON LOCAL ROAD NEAR KILLAM	CENTRAL REGION VERMILION CT FLAGSTAFF	FLAGSTAFF COUNTY UNDEFINED CMA CAMROSE	HC LOCAL ROAD TRIBUTARY TO IRON CREEK (WATERCRS-ST)	STANDARD BRIDGE	RV 1963 1963	1 8.5	9.1 8.5 30.0	30.1 52.8 75.4	55.6 71.0 02-10-2024			2.1	
07718 -1	SW SEC 6 TWP 46 RGE 13 W4M KILLAM IRON CREEK BRIDGE ON LOCAL ROAD NEAR KILLAM	CENTRAL REGION VERMILION CT FLAGSTAFF	FLAGSTAFF COUNTY UNDEFINED CMA CAMROSE	HC LOCAL ROAD TRIBUTARY TO IRON CREEK (WATERCRS-ST)	STANDARD BRIDGE	RV 1971 1971	1 8.5	7.3 8.5	30.1 52.8 75.4	55.6 69.1 02-10-2024			2.7	
07719 -1	SW SEC 5 TWP 34 RGE 2 W5M OLDS TRAIL CREEK 2 BRIDGE ON LOCAL ROAD NEAR OLDS	CENTRAL REGION RED DEER CT MOUNTAIN VIEW	MOUNTAIN VIEW COUNTY UNDEFINED CMA OLDS-DIDSBURY-THREE	HC LOCAL ROAD TRAIL CREEK (WATERCRS-ST)	STANDARD BRIDGE	RV 1969 1969	1 6.1	7.3 6.1	28.0 49.0 65.5	27.8 52.9 04-03-2021			2.7	
07720 -2	SW SEC 14 TWP 36 RGE 2 W5M SPRUCE VIEW DICKSON CREEK CULVERT ON LOCAL ROAD, 8 KM E OF SPRUCE VIEW	CENTRAL REGION RED DEER CT RED DEER	RED DEER COUNTY UNDEFINED CMA INNISFAIL-SYLVAN LAKE	MP LOCAL ROAD DICKSON CREEK (WATERCRS-ST)	BRIDGE CULV	RV 2019	1 3000.0			100.0 94.6 13-08-2024				
07721 -2	SW SEC 22 TWP 44 RGE 11 W4M HARDISTY IRON CREEK BRIDGE ON HWY 870, 6 KM N OF LOUGHEED	CENTRAL REGION VERMILION CT FLAGSTAFF	Alberta Transportation (AIT) CMA16 CAMROSE	SLW 870:02 C1 6.625 IRON CREEK (WATERCRS-ST)	STANDARD BRIDGE	RV 2014 2014	2 10.0	10.2 20.0	28.0 49.0 62.0	88.9 74.9 08-09-2022				
07723 -1	NW SEC 2 TWP 31 RGE 24 W4M THREE HILLS WATERCOURSE CULVERT ON LOCAL ROAD NEAR THREE HILLS	CENTRAL REGION HANNA CT KNEEHILL	KNEEHILL COUNTY UNDEFINED CMA OLDS-DIDSBURY-THREE	MP LOCAL ROAD 2ND ORDER TRIBUTARY TO THREEHILLS	BRIDGE CULV	RV 1993	1 1800.0	9.0 30.0		88.9 83.2 25-05-2023			6.6	
07725 -1	SW SEC 6 TWP 54 RGE 3 W4M DEWBERRY IRISH CREEK CULVERT ON LOCAL ROAD NEAR DEWBERRY	CENTRAL REGION VERMILION CT VERMILION RIVER	COUNTY OF VERMILION UNDEFINED CMA VERMILION-LLOYDMINSTER-	SP-MP LOCAL ROAD IRISH CREEK (WATERCRS-ST)	BRIDGE CULV	RV 1990	1 3000.0	9.1		77.8 70.7 07-09-2022			12.5	
07726 -1	NW SEC 10 TWP 58 RGE 9 W5M MAYERTHORPE LITTLE PAD RIVER BRIDGE ON LOCAL ROAD NEAR MAYERTHORPE	NORTH CENTRAL REGION STONY PLAIN CT LAC STE. ANNE	LAC STE. ANNE COUNTY UNDEFINED CMA LAC STE. ANNE-PARKLAND	TT LOCAL ROAD LITTLE PADDLE RIVER (WATERCRS-ST)	STANDARD BRIDGE	RV 1962 1962	2 6.1	6.1 12.2	28.0 49.0 65.9	55.6 60.4 10-11-2021				
07730 -1	SE SEC 16 TWP 25 RGE 22 W4M STANDARD WATERCOURSE CULVERT ON LOCAL ROAD NEAR STANDARD	SOUTHERN REGION CALGARY CT WHEATLAND	WHEATLAND COUNTY UNDEFINED CMA OLDS-DIDSBURY-THREE	MP LOCAL ROAD TRIBUTARY TO CROWFOOT CREEK	BRIDGE CULV	RV 1994	1 1800.0	8.0		88.9 84.3 02-11-2020			4.1	


BF	Legal Land Location Structure Name Location Description	Region District Municipality	Managed By CMA Constituency	Span Types Located On Located Over	Structure Type	Usage Yr Built Yr Supstr	No. Spans Pipes Max Span Length Max Pipe Dia	Clear Rdwy Nom Length Skew	Single (t) Semi (t) Train (t)	Stru Suff Insp	Rat. % Rat. % Date	Theor VCL On Meas VCL On	Deck Height Theor VCL Over Meas VCL Over
07731 -1	SW SEC 6 TWP 25 RGE 21 W4M STANDARD PARFLESH CREEK BRIDGE ON LOCAL ROAD, 6 KM SE OF STANDARD	SOUTHERN REGION CALGARY CT WHEATLAND	WHEATLAND COUNTY UNDEFINED CMA OLDS-DIDSBURY-THREE	HH LOCAL ROAD PARFLESH CREEK (WATERCRS-ST)	STANDARD BRIDGE	RV 1962 1962	1 6.1	7.3 6.1 15.0	28.0 49.0 62.5		55.6 63.1 28-10-2020		2.7
07733 -1	SE SEC 14 TWP 28 RGE 27 W4M BEISEKER ROSEBUD RIVER BRIDGE ON HIGHWAY 72, 12 KM W OF BEISEKER	SOUTHERN REGION CALGARY CT ROCKY VIEW	Alberta Transportation (AIT) CMA29 OLDS-DIDSBURY-THREE	SCC 72:10 C1 21.943 ROSEBUD RIVER (WATERCRS-ST)	MAJOR BRIDGE	RV 1996 1996	3 12.6	11.1 37.8 35.0	28.0 49.0 62.0		83.3 70.1 22-07-2023		4.2
07734 -1	SW SEC 20 TWP 31 RGE 27 W4M CARSTAIRS LONEPINE CREEK BRIDGE ON HIGHWAY 791, 22 KM E OF DIDSBURY	CENTRAL REGION RED DEER CT MOUNTAIN VIEW	Alberta Transportation (AIT) CMA29 OLDS-DIDSBURY-THREE	SM 791:06 C1 32.605 LONEPINE CREEK (WATERCRS-ST)	STANDARD BRIDGE	RV 1983 1983	3 10.0	8.8 26.0 -30.0	28.0 49.0 62.0		44.4 53.8 03-08-2021		5.1
07736 -1	SW SEC 5 TWP 36 RGE 15 W4M HALKIRK WATERCOURSE BRIDGE ON LOCAL ROAD NEAR HALKIRK	CENTRAL REGION HANNA CT STETTTLER	COUNTY OF STETTTLER NO. 6 UNDEFINED CMA DRUMHELLER-STETTTLER	HC LOCAL ROAD TRIBUTARY TO SULLIVAN LAKE (WATERCRS-	STANDARD BRIDGE	RV 1965 1965	1 8.5	7.3 8.5 -30.0	30.1 52.8 75.4		44.4 69.0 21-04-2021		3.0
07737 -1	SW SEC 33 TWP 35 RGE 15 W4M HALKIRK WATERCOURSE BRIDGE ON LOCAL ROAD NEAR HALKIRK	CENTRAL REGION HANNA CT STETTTLER	COUNTY OF STETTTLER NO. 6 UNDEFINED CMA DRUMHELLER-STETTTLER	HC LOCAL ROAD TRIBUTARY TO SULLIVAN LAKE (WATERCRS-	STANDARD BRIDGE	RV 1965 1965	1 8.5	6.4 8.5 -45.0	30.1 52.8 75.4		33.3 53.6 24-01-2023		3.0
07740 -2	SW SEC 29 TWP 53 RGE 7 W5M ENTWISTLE PEMBINA RIVER BRIDGE ON HIGHWAY 16A, 2 KM S OF ENTWISTLE	NORTH CENTRAL REGION EDSON CT YELLOWHEAD	Alberta Transportation (AIT) CMA12 LAC STE. ANNE-PARKLAND	WG 16A:08 C1 10.877 PEMBINA RIVER (WATERCRS-ST)	MAJOR BRIDGE	RV 2003 2003	2 57.0	8.0 114.0 -30.0	28.0 49.0 62.0		72.2 60.3 21-11-2023		12.5
07742 -2	NW SEC 5 TWP 53 RGE 19 W5M MARLBORO WATERCOURSE BRIDGE ON LOCAL ROAD NEAR MARLBORO	NORTH CENTRAL REGION EDSON CT YELLOWHEAD	YELLOWHEAD COUNTY UNDEFINED CMA WEST YELLOWHEAD	MP LOCAL ROAD 2ND ORDER TRIBUTARY TO MCLEOD RIVER	BRIDGE CULV	RV 2002	1 2000.0	6.7 20.0			44.4 61.7 09-04-2024		6.7
07743 -1	SW SEC 23 TWP 5 RGE 2 W5M BEAVER MINES GLADSTONE CREEK (TRIBUTARY TO MILL CREEK) BRIDGE ON LOCAL ROAD, 9 KM S OF	SOUTHERN REGION LETHBRIDGE MD PINCHER CREEK	M.D. OF PINCHER CREEK NO. UNDEFINED CMA LIVINGSTONE-MACLEOD	PT, PA LOCAL ROAD GLADSTONE CREEK (WATERCRS-ST)	MAJOR BRIDGE	RV 1968 1908	3 18.3	7.3 35.3			55.6 56.3 24-04-2023		5.8
07744 -2	SW SEC 34 TWP 49 RGE 25 W4M LEDUC WATERCOURSE CULVERT ON LOCAL ROAD NEAR LEDUC	NORTH CENTRAL REGION STONY PLAIN LEDUC	LEDUC UNDEFINED CMA LEDUC-BEAUMONT	SCA LOCAL ROAD TRIBUTARY TO WHITEMUD CREEK	BRIDGE CULV	RV 2008	1 3650.0	13.0 -30.0			88.9 82.4 09-09-2018		
07746 -1	SW SEC 4 TWP 50 RGE 2 W5M TELFORDVILLE WATERCOURSE CULVERT ON PROVINCIAL HIGHWAY 622 NEAR TELFORDVILLE	NORTH CENTRAL REGION STONY PLAIN CT LEDUC	Alberta Transportation (AIT) CMA11 DRAYTON VALLEY-DEVON	MP 622:02 C1 6.544 TRIBUTARY TO STRAWBERRY CK	BRIDGE CULV	RV 1983	1 1800.0	9.0 40.0			33.3 37.1 22-01-2025		5.5
07747 -2	SW SEC 4 TWP 50 RGE 2 W5M TELFORDVILLE WATERCOURSE CULVERT ON LOCAL ROAD NEAR TELFORDVILLE	NORTH CENTRAL REGION STONY PLAIN CT LEDUC	LEDUC COUNTY CMA11 DRAYTON VALLEY-DEVON	MP LOCAL ROAD TRIBUTARY TO STRAWBERRY CK	BRIDGE CULV	RV 2007	1 2700.0	8.0 -10.0			55.6 66.9 21-03-2022		6.6
07748 -1	SE SEC 25 TWP 49 RGE 2 W5M TELFORDVILLE WATERCOURSE CULVERT ON LOCAL ROAD NEAR TELFORDVILLE	NORTH CENTRAL REGION STONY PLAIN CT LEDUC	LEDUC COUNTY UNDEFINED CMA DRAYTON VALLEY-DEVON	MP LOCAL ROAD TRIBUTARY TO STRAWBERRY CREEK	BRIDGE CULV	RV 1960	1 1500.0	8.0 0.0			44.4 55.8 02-11-2023		2.1
07749 -1	SW SEC 5 TWP 49 RGE 27 W4M CALMAR WATERCOURSE CULVERT ON LOCAL ROAD NEAR CALMAR	NORTH CENTRAL REGION STONY PLAIN CT LEDUC	LEDUC COUNTY UNDEFINED CMA DRAYTON VALLEY-DEVON	FP;MP LOCAL ROAD 2ND ORDER TRIBUTARY TO WEED CK	BRIDGE CULV	RV 1960	2 1474.0	6.8 0.0			44.4 45.9 31-03-2021		1.5
07750 -1	NW SEC 14 TWP 49 RGE 1 W5M THORSBY WEED CREEK BRIDGE ON HIGHWAY 778, AT THORSBY	NORTH CENTRAL REGION STONY PLAIN THORSBY	Alberta Transportation (AIT) CMA11 DRAYTON VALLEY-DEVON	DBC 778:02 C1 17.594 WEED CREEK (WATERCRS-ST)	MAJOR BRIDGE	RV 1989 1989	1 40.0	10.7 40.0	28.0 49.0 62.0		38.9 46.0 09-01-2025		8.9
07750 BXR-2NE SEC 15 TWP 49 RGE 1 W5M	WEED CREEK BRIDGE ON HIGHWAY 778, AT THORSBY	NORTH CENTRAL REGION STONY PLAIN THORSBY	Alberta Transportation (AIT) CMA11 DRAYTON VALLEY-DEVON	WEED CREEK (WATERCRS-ST)	EXTENDED BANK P ROTECTION	1989					77.8 02-12-2021		
07751 -1	NE SEC 4 TWP 35 RGE 4 W4M MONITOR MONITOR CREEK BRIDGE ON PROVINCIAL HIGHWAY 41 NEAR MONITOR	CENTRAL REGION HANNA SPECIAL AREA 4	Alberta Transportation (AIT) CMA22 DRUMHELLER-STETTTLER	VS 41:12 C1 66.959 MONITOR CREEK (WATERCRS-ST)	STANDARD BRIDGE	RV 1975 1975	3 10.7	13.7 22.9	28.0 49.0 62.0		50.0 57.4 25-11-2022		4.0
07753 -1	SW SEC 10 TWP 47 RGE 3 W5M MODESTE CK POPLAR CREEK BRIDGE ON LOCAL ROAD NEAR MODESTE CREEK	CENTRAL REGION RED DEER CT WETASKIWIN	COUNTY OF WETASKIWIN NO. UNDEFINED CMA RIMBEY-ROCKY MOUNTAIN	HC LOCAL ROAD POPLAR CREEK (WATERCRS-ST)	STANDARD BRIDGE	RV 1966 1966	3 8.5	7.3 20.7 0.0	28.0 49.0 65.5		38.9 60.6 24-10-2022		4.6
07756 -1	SW SEC 6 TWP 50 RGE 12 W4M VIKING WATERCOURSE CULVERT ON LOCAL ROAD NEAR VIKING	CENTRAL REGION VERMILION CT BEAVER	BEAVER COUNTY UNDEFINED CMA CAMROSE	SP LOCAL ROAD TRIBUTARY TO BIRCH LAKE (WATERCRS-ST)	BRIDGE CULV	RV 1991	1 2430.0	9.0 -10.0			44.4 51.6 16-10-2021		9.9
07757 -1	SW SEC 31 TWP 66 RGE 19 W4M DONATVILLE FLAT CREEK BRIDGE ON LOCAL ROAD NEAR DONATVILLE	NORTH CENTRAL REGION ATHABASCA CT ATHABASCA	ATHABASCA COUNTY UNDEFINED CMA ATHABASCA-BARRHEAD-	PG LOCAL ROAD FLAT CREEK (WATERCRS-ST)	STANDARD BRIDGE	RV 1958 1958	3 6.1	7.3 18.3 0.0	28.0 49.0 62.0		33.3 57.1 27-02-2025		4.3
07758 -1	NW SEC 31 TWP 22 RGE 25 W4M CARSELAND WATERCOURSE CULVERT ON LOCAL ROAD NEAR CARSELAND	SOUTHERN REGION CALGARY CT WHEATLAND	WHEATLAND COUNTY UNDEFINED CMA CHESTERMERE-	SPE LOCAL ROAD TRIBUTARY TO BOW RIVER (WATERCRS-ST)	BRIDGE CULV	RV 1956	1 2134.0	7.4			55.6 56.4 30-12-2021		7.6
07761 -1	SW SEC 32 TWP 83 RGE 21 W5M PATS CREEK CULVERT ON LOCAL ROAD NEAR PEACE RIVER PATS CREEK CULVERT ON LOCAL ROAD NEAR PEACE RIVER	PEACE REGION PEACE RIVER PEACE RIVER	PEACE RIVER UNDEFINED CMA PEACE RIVER	BP-PCB-PCB-PCB-RPE-BP-SPE LOCAL ROAD PATS CREEK (WATERCRS-ST)	BRIDGE CULV	RV 1980	1 3583.0				44.4 35.4 20-08-2020		


		Transportation Infrastructure Management System										2025/03/06			
		Bridge Structures Report													
		All 'IN SERVICE' Structures - Sorted By: File Number													
														Page 118 of 772	
BF	Legal Land Location Structure Name Location Description	Region District Municipality	Managed By CMA Constituency	Span Types Located On Located Over	Structure Type	Usage Yr Built Yr Supstr	No. Spans Pipes Max Span Length Max Pipe Dia	Clear Rdwy Nom Length Skew	Single (t) Semi (t) Train (t)	Stru Suff Rat. Insp % Date	Theor VCL On Meas VCL On	Deck Height Theor VCL Over Meas VCL Over			
07765 -2	NW SEC 21 TWP 26 RGE 12 W4M HANNA BERRY CREEK BRIDGE ON HWY 570, 65 KM SE OF HANNA	CENTRAL REGION HANNA SPECIAL AREA 2	Alberta Transportation (AIT) CMA21 DRUMHELLER-STETTTLER	SLW 570:02 C1 15.315 BERRY CREEK (WATERCRS-ST)	STANDARD BRIDGE	RV 2024 2024	3 14.0	10.0 34.0	28.0 49.0 62.0	100.0 82.3 27-11-2024					
07768 -1	SW SEC 1 TWP 36 RGE 3 W5M DICKSON DICKSON CREEK CULVERT ON LOCAL ROAD NEAR DICKSON	CENTRAL REGION RED DEER CT RED DEER	RED DEER COUNTY CMA18 INNISFAIL-SYLVAN LAKE	MP:MP UAR 114:02 C1 2.818 DICKSON CREEK (WATERCRS-ST)	BRIDGE CULV	RV 1961	2 1800.0	8.3 10.0		44.4 49.3 21-01-2022		4.5			
07769 -1	SW SEC 7 TWP 46 RGE 22 W4M GWYNNE WATERCOURSE CULVERT ON LOCAL ROAD NEAR GWYNNE	CENTRAL REGION RED DEER CT WETASKIWIN	COUNTY OF WETASKIWIN NO. UNDEFINED CMA MASKWACIS-WETASKIWIN	SPE LOCAL ROAD TRIBUTARY TO BATTLE RIVER (WATERCRS-	BRIDGE CULV	RV 1959	1 2121.0	6.7 20.0		44.4 56.3 16-07-2021		3.7			
07770 -1	NW SEC 25 TWP 37 RGE 3 W5M RAVEN WATERCOURSE BRIDGE ON LOCAL ROAD NEAR RAVEN	CENTRAL REGION RED DEER CT RED DEER	RED DEER COUNTY UNDEFINED CMA RIMBEY-ROCKY MOUNTAIN	HC LOCAL ROAD TRIBUTARY TO MEDICINE RIVER	STANDARD BRIDGE	RV 1964 1964	3 8.5	7.3 20.7 -20.0	28.0 49.0 65.5	50.0 61.6 19-09-2024		4.0			
07771 -1	NW SEC 32 TWP 30 RGE 3 W4M NEW BRIGDEN SOUNDING CREEK BRIDGE ON LOCAL ROAD NEAR NEW BRIGDEN	CENTRAL REGION HANNA SPECIAL AREA 3	Municipal Services Branch UNDEFINED CMA DRUMHELLER-STETTTLER	HC LOCAL ROAD SOUNDING CREEK (WATERCRS-ST)	STANDARD BRIDGE	RV 1970 1970	3 8.5	7.3 25.5 -15.0	30.1 52.8 75.4	44.4 64.4 09-08-2023		4.9			
07772 -1	SW SEC 25 TWP 31 RGE 3 W4M ESTHER SOUNDING CREEK BRIDGE ON LOCAL ROAD, 13 KM NE OF NEW BRIGDEN	CENTRAL REGION HANNA SPECIAL AREA 3	Municipal Services Branch UNDEFINED CMA DRUMHELLER-STETTTLER	PG LOCAL ROAD SOUNDING CREEK (WATERCRS-ST)	STANDARD BRIDGE	RV 1958 1958	3 6.1	9.1 18.3	28.0 49.0 62.0	61.1 64.4 03-08-2023		2.7			
07773 S-2	NE SEC 16 TWP 25 RGE 1 W5M Calgary Harvest Hills Boulevard SB Over West Nose Creek in Calgary	SOUTHERN REGION CALGARY CALGARY	CALGARY UNDEFINED CMA CALGARY-BEDDINGTON	CXP 782:01 L1 0.673 WEST NOSE CREEK (WATERCRS-ST)	MAJOR BRIDGE	RV 1998 1981	1 36.0	9.4 36.0	28.0 49.0 62.0						
07773 N-3	NW SEC 15 TWP 25 RGE 1 W5M Calgary Harvest Hills Boulevard NB Over West Nose Creek in Calgary	SOUTHERN REGION CALGARY CALGARY	CALGARY UNDEFINED CMA CALGARY-NORTH EAST	CXP 782:01 R1 0.630 WEST NOSE CREEK (WATERCRS-ST)	MAJOR BRIDGE	RV 2001 2001	1 36.0	9.4 36.0	28.0 49.0 62.0						
07776 -1	SW SEC 29 TWP 27 RGE 27 W4M IRRICANA CROSSFIELD C BRIDGE ON LOCAL ROAD NEAR IRRICANA	SOUTHERN REGION CALGARY CT ROCKY VIEW	ROCKY VIEW COUNTY UNDEFINED CMA OLDS-DIDSBURY-THREE	HC LOCAL ROAD CROSSFIELD CREEK (WATERCRS-ST)	STANDARD BRIDGE	RV 1967 1967	1 8.5	7.3 8.5 15.0	30.1 52.8 75.4	38.9 63.1 09-02-2022		3.4			
07777 -1	SE SEC 15 TWP 72 RGE 5 W6M GRANDE PRAIR WATERCOURSE CULVERT ON PROVINCIAL HIGHWAY 43 NEAR GRANDE PRAIR	PEACE REGION GRANDE PRAIRIE CT GRANDE PRAIRIE	Alberta Transportation (AIT) CMA05 GRANDE PRAIRIE-WAPITI	MP-SP 43:04 L1 7.823, 43:04 R1 7.825 TRIBUTARY TO BEAR RIVER (WATERCRS-ST)	BRIDGE CULV	RV 1977	1 2100.0	27.7		22.2 38.9 03-05-2024		4.9			
07780 -2	SE SEC 16 TWP 7 RGE 5 W4M MANYBERRIES WATERCOURSE CULVERT ON LOCAL ROAD, 25 KM NE OF MANYBERRIES	SOUTHERN REGION LETHBRIDGE CT FORTY MILE	COUNTY OF FORTY MILE NO. UNDEFINED CMA TABER-WARNER	MP LOCAL ROAD TRIBUTARY TO PEIGAN CREEK (WATERCRS-	BRIDGE CULV	RV 2020	1 2700.0	9.3 -39.0		100.0 82.5 18-12-2020					
07781 -1	SW SEC 27 TWP 7 RGE 5 W4M MANYBERRIES PEIGAN CREEK CULVERT ON LOCAL ROAD NEAR MANYBERRIES	SOUTHERN REGION LETHBRIDGE CT FORTY MILE	COUNTY OF FORTY MILE NO. UNDEFINED CMA TABER-WARNER	SPE LOCAL ROAD PEIGAN CREEK (WATERCRS-ST)	BRIDGE CULV	RV 1977	1 3364.0	8.7 15.0		66.7 71.7 21-07-2022		4.6			
07782 -1	SW SEC 10 TWP 8 RGE 5 W4M WISDOM PEIGAN CREEK CULVERT ON LOCAL ROAD NEAR WISDOM	SOUTHERN REGION LETHBRIDGE CT CYPRESS	CYPRESS COUNTY UNDEFINED CMA CYPRESS-MEDICINE HAT	SPE LOCAL ROAD TRIBUTARY TO PEIGAN CREEK (WATERCRS-	BRIDGE CULV	RV 1965	1 2134.0	8.8		55.6 65.7 20-09-2023		4.9			
07784 -1	SW SEC 29 TWP 35 RGE 24 W4M PINE LAKE GHOSTPINE CREEK CULVERT ON PROVINCIAL HIGHWAY 590 NEAR PINE LAKE	CENTRAL REGION RED DEER CT RED DEER	Alberta Transportation (AIT) CMA19 INNISFAIL-SYLVAN LAKE	SP 590:02 C1 36.176 TRIBUTARY TO GHOSTPINE CREEK	BRIDGE CULV	RV 1990	1 2120.0	9.0		55.6 63.2 30-04-2021		8.0			
07786 -2	SE SEC 18 TWP 39 RGE 5 W5M ALHAMBRA HORSEGUARD CREEK CULVERT ON LOCAL ROAD, 3 KM NE OF ALHAMBRA	CENTRAL REGION RED DEER CT CLEARWATER	CLEARWATER COUNTY UNDEFINED CMA RIMBEY-ROCKY MOUNTAIN	SP LOCAL ROAD HORSEGUARD CREEK (WATERCRS-ST)	BRIDGE CULV	RV 2024	1 5230.0	8.0 0.0		100.0 98.6 08-10-2024					
07787 -2	SW SEC 28 TWP 39 RGE 5 W5M ALHAMBRA LASTHILL CREEK BRIDGE ON LOCAL ROAD, 5 KM N OF ALHAMBRA	CENTRAL REGION RED DEER CT CLEARWATER	CLEARWATER COUNTY UNDEFINED CMA RIMBEY-ROCKY MOUNTAIN	SLC LOCAL ROAD LASTHILL CREEK (WATERCRS-ST)	MAJOR BRIDGE	RV 2021 2021	1 20.0	8.7 20.0	28.0 49.0 62.0	100.0 87.2 22-11-2021					
07788 -1	SW SEC 3 TWP 47 RGE 4 W5M NORBUCK MODESTE CREEK BRIDGE ON LOCAL ROAD, 11 KM S OF BRETON	CENTRAL REGION RED DEER CT WETASKIWIN	COUNTY OF WETASKIWIN NO. UNDEFINED CMA RIMBEY-ROCKY MOUNTAIN	RB LOCAL ROAD MODESTE CREEK (WATERCRS-ST)	MAJOR BRIDGE	RV 1954 1954	3 18.3	8.0 39.3	28.0 49.0 62.0	66.7 68.5 09-09-2021		6.5			
07792 -1	SE SEC 16 TWP 41 RGE 3 W4M PROVOST BLACREEK CREEK BRIDGE ON LOCAL ROAD NEAR PROVOST	CENTRAL REGION HANNA MD PROVOST	M.D. OF PROVOST NO. 52 UNDEFINED CMA DRUMHELLER-STETTTLER	HC LOCAL ROAD BLACK CREEK (WATERCRS-ST)	STANDARD BRIDGE	RV 1971 1971	1 6.1	7.3 6.1	28.0 49.0 65.5	61.1 69.1 30-04-2021		2.4			
07795 -1	NW SEC 30 TWP 11 RGE 27 W4M WOODHOUSE MEADOW CREEK BRIDGE ON LOCAL ROAD NEAR WOODHOUSE	SOUTHERN REGION LETHBRIDGE MD WILLOW CREEK	M.D. OF WILLOW CREEK NO. UNDEFINED CMA LIVINGSTONE-MACLEOD	SC LOCAL ROAD MEADOW CREEK (WATERCRS-ST)	STANDARD BRIDGE	RV 1992 1992	1 12.0	8.0 12.0	28.0 49.0 62.0	88.9 82.2 08-06-2022		2.6			
07796 -1	SW SEC 19 TWP 32 RGE 5 W4M SEDALIA WATERCOURSE CULVERT ON LOCAL ROAD NEAR SEDALIA	CENTRAL REGION HANNA SPECIAL AREA 4	Municipal Services Branch UNDEFINED CMA DRUMHELLER-STETTTLER	MP LOCAL ROAD 2ND ORDER TRIBUTARY TO MONITOR CREEK	BRIDGE CULV	RV 1972	1 1828.0	9.0		33.3 54.5 08-09-2023		4.9			
07797 -1	SW SEC 6 TWP 59 RGE 6 W5M SANGUDO ROMEO CREEK BRIDGE ON LOCAL ROAD NEAR SANGUDO	NORTH CENTRAL REGION STONY PLAIN CT LAC STE. ANNE	LAC STE. ANNE COUNTY UNDEFINED CMA LAC STE. ANNE-PARKLAND	HC LOCAL ROAD ROMEO CREEK (WATERCRS-ST)	STANDARD BRIDGE	RV 1968 1968	2 6.1	7.3 12.2	28.0 49.0 65.5	50.0 62.5 21-12-2023		2.7			

		<div>Transportation Infrastructure Management System</div> <div>Bridge Structures Report</div> <div>All 'IN SERVICE' Structures - Sorted By: File Number</div>										2025/03/06	
												Page 119 of 772	
BF	Legal Land Location Structure Name Location Description	Region District Municipality	Managed By CMA Constituency	Span Types Located On Located Over	Structure Type	Usage Yr Built Yr Supstr	No. Spans Pipes Max Span Length Max Pipe Dia	Clear Rdwy Nom Length Skew	Single Semi (t) Train (t)	Stru Suff Insp	Rat. % Rat. % Date	Theor VCL On Theor VCL On	Deck Height Theor VCL Over Meas VCL Over
07798 -1	NE SEC 29 TWP 59 RGE 17 W4M SMOKY LAKE WHITE EARTH BRIDGE ON LOCAL ROAD NEAR SMOKY LAKE	NORTH CENTRAL REGION ATHABASCA CT SMOKY LAKE	SMOKY LAKE COUNTY UNDEFINED CMA ATHABASCA-BARRHEAD-	PG LOCAL ROAD WHITE EARTH CREEK (WATERCRS-ST)	STANDARD BRIDGE	RV 1959 1959	2 6.1	7.3 12.2 0.0	28.0 49.0 62.0	38.9 53.1 17-03-2023			3.0
07799 -2	NW SEC 33 TWP 13 RGE 29 W4M STAVELY WATERCOURSE CULVERT ON LOCAL ROAD, 26 KM SW OF STAVELY	SOUTHERN REGION LETHBRIDGE MD WILLOW CREEK	M.D. OF WILLOW CREEK NO. UNDEFINED CMA LIVINGSTONE-MACLEOD	MP LOCAL ROAD KOHLER COULEE (WATERCRS-ST)	BRIDGE CULV	RV 2019	1 2400.0	9.1 -12.0		100.0 84.4 17-06-2024			
07800 -2	NW SEC 27 TWP 13 RGE 29 W4M STAVELY BLACKTAIL COULEE CULVERT ON LOCAL ROAD, 24 KM SW OF STAVELY	SOUTHERN REGION LETHBRIDGE MD WILLOW CREEK	M.D. OF WILLOW CREEK NO. UNDEFINED CMA LIVINGSTONE-MACLEOD	MP LOCAL ROAD BLACKTAIL COULEE (WATERCRS-ST)	BRIDGE CULV	RV 2021	1 2400.0	9.1		100.0 84.5 12-01-2022			
07802 -1	NW SEC 1 TWP 58 RGE 22 W4M REDWATER REDWATER RIVER BRIDGE ON HIGHWAY 28, 5 KM N OF REDWATER	NORTH CENTRAL REGION ATHABASCA CT THORHILD	Alberta Transportation (AIT) CMA07 ATHABASCA-BARRHEAD-	PO 28:04 C1 25.097 REDWATER RIVER (WATERCRS-ST)	MAJOR BRIDGE	RV 1955 1955	3 18.3	11.0 42.7	36.0 54.2 77.1	38.9 52.8 17-06-2024			7.6
07803 -1	SE SEC 10 TWP 57 RGE 5 W4M LINDBERGH MOOSWA CREEK BRIDGE ON LOCAL ROAD NEAR LINDBERGH	NORTH CENTRAL REGION ATHABASCA CT ST PAUL	COUNTY OF ST. PAUL NO. 19 UNDEFINED CMA BONNYVILLE-COLD LAKE-ST.	HC LOCAL ROAD MOOSWA CREEK (WATERCRS-ST)	STANDARD BRIDGE	RV 1962 1962	1 8.5	7.3 8.5 0.0	30.1 52.8 75.4	38.9 59.0 21-11-2023			3.4
07805 -2	SW SEC 15 TWP 31 RGE 3 W5M DIDSBURY DOGPOUND CREEK CULVERT ON LOCAL ROAD NEAR DIDSBURY	CENTRAL REGION RED DEER CT MOUNTAIN VIEW	MOUNTAIN VIEW COUNTY UNDEFINED CMA OLDS-DIDSBURY-THREE	RPA LOCAL ROAD DOGPOUND CREEK (WATERCRS-ST)	BRIDGE CULV	RV 2005	1 7290.0	8.6 15.0		88.9 86.0 30-04-2024			6.6
07806 -1	NW SEC 7 TWP 27 RGE 21 W4M ROSEBUD ROSEBUD RIVER BRIDGE ON HIGHWAY 840, AT ROSEBUD	SOUTHERN REGION CALGARY CT WHEATLAND	Alberta Transportation (AIT) CMA29 OLDS-DIDSBURY-THREE	WG 840:02 C1 30.703 ROSEBUD RIVER (WATERCRS-ST)	MAJOR BRIDGE	RV 1984 1984	3 18.0	9.0 46.0	28.0 49.0 62.0	77.8 71.6 12-12-2024			8.3
07808 -1	NW SEC 32 TWP 31 RGE 16 W4M CRAIGMYLE TRIBUTARY TO WOLF CREEK CULVERT ON LOCAL ROAD, 3 KM N OF CRAIGMYLE	CENTRAL REGION HANNA CT STARLAND	STARLAND COUNTY UNDEFINED CMA DRUMHELLER-STETTLER	SP LOCAL ROAD TRIBUTARY TO WOLF CREEK (WATERCRS-	BRIDGE CULV	RV 1987	1 3360.0	9.6 7.0		66.7 68.5 10-01-2022			5.5
07809 -2	NE SEC 8 TWP 82 RGE 23 W5M GRIMSHAW WATERCOURSE CULVERT ON PROVINCIAL HIGHWAY 740 NEAR GRIMSHAW	PEACE REGION PEACE RIVER MD PEACE	Alberta Transportation (AIT) CMA04 PEACE RIVER	SP 740:02 C1 50.650 TRIBUTARY TO PEACE RIVER (WATERCRS-	BRIDGE CULV	RV 2006	1 4300.0	9.0 0.0		77.8 79.7 13-09-2022			
07810 -1	NE SEC 28 TWP 11 RGE 29 W4M CLARESHOLM CRIPPLE CREEK BRIDGE ON LOCAL ROAD NEAR CLARESHOLM	SOUTHERN REGION LETHBRIDGE MD WILLOW CREEK	M.D. OF WILLOW CREEK NO. UNDEFINED CMA LIVINGSTONE-MACLEOD	PG LOCAL ROAD CRIPPLE CREEK (WATERCRS-ST)	STANDARD BRIDGE	RV 1961 1961	1 6.1	6.4 6.1	28.0 49.0 62.0	88.9 66.5 19-03-2024			3.0
07811 -2	SE SEC 7 TWP 82 RGE 23 W5M GRIMSHAW WATERCOURSE BRIDGE ON LOCAL ROAD, 21 KM S OF GRIMSHAW	PEACE REGION PEACE RIVER MD PEACE	M.D. OF PEACE NO. 135 UNDEFINED CMA PEACE RIVER	SLC LOCAL ROAD TRIBUTARY TO PEACE RIVER (WATERCRS-	MAJOR BRIDGE	RV 2021 2021	1 20.0	8.7 20.0 15.0	28.0 49.0 62.0	100.0 87.4 24-05-2024			
07812 -1	SW SEC 23 TWP 59 RGE 16 W4M BELLIS WHITE EARTH BRIDGE ON LOCAL ROAD NEAR BELLIS	NORTH CENTRAL REGION ATHABASCA CT SMOKY LAKE	Unknown Private Organization or UNDEFINED CMA ATHABASCA-BARRHEAD-	TT LOCAL ROAD WHITE EARTH CREEK (WATERCRS-ST)	STANDARD BRIDGE	RV 1932 1932	3 6.1	6.1 18.3				3.0	
07813 -1	NE SEC 13 TWP 59 RGE 16 W4M SMOKY LAKE WATERCOURSE BRIDGE ON LOCAL ROAD NEAR SMOKY LAKE	NORTH CENTRAL REGION ATHABASCA CT SMOKY LAKE	Unknown Private Organization or UNDEFINED CMA ATHABASCA-BARRHEAD-	TT LOCAL ROAD TRIBUTARY TO WHITE EARTH CREEK	STANDARD BRIDGE	RV 1931 1931	1 6.1	5.2 6.1	14.0 26.0 37.0	22.2 24.0 26-08-2010			2.4
07814 -1	NW SEC 34 TWP 59 RGE 16 W4M EDWAND EDWAND CREEK BRIDGE ON LOCAL ROAD, 12 KM NE OF SMOKY LAKE	NORTH CENTRAL REGION ATHABASCA CT SMOKY LAKE	SMOKY LAKE COUNTY UNDEFINED CMA ATHABASCA-BARRHEAD-	HC LOCAL ROAD EDWAND CREEK (WATERCRS-ST)	STANDARD BRIDGE	RV 1965 1965	1 6.1	7.3 6.1 0.0	28.0 49.0 65.5	33.3 58.6 09-05-2024			1.8
07815 -1	SE SEC 6 TWP 2 RGE 18 W4M MILK RIVER MILK RIVER BRIDGE ON HIGHWAY 501, 27 KM SW OF MILK RIVER	SOUTHERN REGION LETHBRIDGE CT WARNER	Alberta Transportation (AIT) CMA24 TABER-WARNER	RB 501:04 C1 32.373 MILK RIVER (WATERCRS-ST)	MAJOR BRIDGE	RV 1964 1964	3 25.3	7.9 65.5 20.0	54.7 59.8 71.5	55.6 62.9 25-01-2022			8.2
07816 -1	NW SEC 7 TWP 49 RGE 18 W4M ROUND HILL AMISK CREEK BRIDGE ON HWY 834, 7 KM N OF ROUND HILL	CENTRAL REGION VERMILION CT BEAVER	Alberta Transportation (AIT) CMA16 CAMROSE	HC 834:02 C1 22.527 AMISK CREEK (WATERCRS-ST)	STANDARD BRIDGE	RV 1966 1966	1 8.5	9.1 8.5	30.1 52.8 75.4	38.9 56.1 26-11-2024			2.7
07820 -1	NW SEC 10 TWP 34 RGE 4 W4M MONITOR WATERCOURSE BRIDGE ON HWY 41, 15 KM SE OF MONITOR	CENTRAL REGION HANNA SPECIAL AREA 4	Alberta Transportation (AIT) CMA22 DRUMHELLER-STETTLER	VS 41:12 C1 58.118 TRIBUTARY TO SOUNDING CREEK	STANDARD BRIDGE	RV 1975 1975	1 10.7	13.7 10.7	28.0 49.0 62.0	44.4 53.2 25-11-2022			2.4
07822 -1	SE SEC 35 TWP 57 RGE 3 W5M BARRHEAD MACDONALD CREEK BRIDGE ON LOCAL ROAD NEAR BARRHEAD	NORTH CENTRAL REGION ATHABASCA CT BARRHEAD	COUNTY OF BARRHEAD NO. UNDEFINED CMA ATHABASCA-BARRHEAD-	TT LOCAL ROAD MACDONALD CREEK (WATERCRS-ST)	STANDARD BRIDGE	RV 1974 1974	3 6.1	7.3 18.3	32.0 56.0 79.9	66.7 74.6 23-09-2020			2.1
07824 -1	SW SEC 31 TWP 58 RGE 5 W5M ROSELEA PADDLE RIVER BRIDGE ON LOCAL ROAD, 13 KM S OF CAMPSIE	NORTH CENTRAL REGION ATHABASCA CT BARRHEAD	COUNTY OF BARRHEAD NO. UNDEFINED CMA ATHABASCA-BARRHEAD-	RM LOCAL ROAD PADDLE RIVER (WATERCRS-ST)	MAJOR BRIDGE	RV 1980 1980	3 21.3	7.9 63.9 25.0	28.0 49.0 62.0	44.4 62.8 08-10-2024			6.7
07825 -1	SW SEC 3 TWP 34 RGE 4 W4M MONITOR WATERCOURSE BRIDGE ON HWY 41, 17 KM SE OF MONITOR	CENTRAL REGION HANNA SPECIAL AREA 4	Alberta Transportation (AIT) CMA22 DRUMHELLER-STETTLER	VS 41:12 C1 56.014 2ND ORDER TRIBUTARY TO SOUNDING	STANDARD BRIDGE	RV 1975 1975	1 9.1	13.7 9.1	28.0 49.0 62.0	61.1 62.6 25-11-2022			2.7
07826 -1	NW SEC 23 TWP 61 RGE 3 W5M BARRHEAD SHOAL CREEK CULVERT ON LOCAL ROAD, 4 KM SE OF NEERLANDIA	NORTH CENTRAL REGION ATHABASCA CT BARRHEAD	COUNTY OF BARRHEAD NO. UNDEFINED CMA ATHABASCA-BARRHEAD-	SP LOCAL ROAD SHOAL CREEK (WATERCRS-ST)	BRIDGE CULV	RV 1954	1 3670.0	8.0		88.9 86.5 28-10-2022			7.0

		Transportation Infrastructure Management System										2025/03/06			
		Bridge Structures Report													
		All 'IN SERVICE' Structures - Sorted By: File Number													
														Page 120 of 772	
BF	Legal Land Location Structure Name Location Description	Region District Municipality	Managed By CMA Constituency	Span Types Located On Located Over	Structure Type	Usage Yr Built Yr Supstr	No. Spans Pipes Max Span Length Max Pipe Dia	Clear Rdwy Nom Length Skew	Single (t) Semi (t) Train (t)	Stru Suff Insp	Rat. % Rat. % Date	Theor VCL On Meas VCL On	Deck Height Theor VCL Over Meas VCL Over		
07827 -1	SW SEC 9 TWP 12 RGE 29 W4M CLARESHOLM TROUT CREEK CULVERT ON HIGHWAY 520, 26 KM W OF CLARESHOLM	SOUTHERN REGION LETHBRIDGE MD WILLOW CREEK	Alberta Transportation (AIT) CMA26 LIVINGSTONE-MACLEOD	RPE 520:02 C1 18.162 TROUT CREEK (WATERCRS-ST)	BRIDGE CULV	RV 1981	1 6840.0	10.4			66.7 68.9 26-01-2023		9.8		
07829 -1	SW SEC 15 TWP 1 RGE 11 W4M MILK RIVER MINERS COULE CULVERT ON PROVINCIAL HIGHWAY 500 NEAR MILK RIVER	SOUTHERN REGION LETHBRIDGE CT WARNER	Alberta Transportation (AIT) CMA24 TABER-WARNER	SP 500:04 C1 31.125 MINERS COULEE (WATERCRS-ST)	BRIDGE CULV	RV 1997	1 3100.0	9.0			88.9 83.2 14-01-2022		8.9		
07832 -1	NE SEC 13 TWP 75 RGE 15 W5M GROUARD MUD CREEK CULVERT ON HIGHWAY 750, 3 KM SW O F GROUARD	PEACE REGION PEACE RIVER CT BIG LAKES	Alberta Transportation (AIT) CMA06 LESSER SLAVE LAKE	MP;MP;MP 750:02 C1 13.024 MUD CREEK (WATERCRS-ST)	BRIDGE CULV	RV 1992	3 2400.0	10.4			66.7 53.3 05-01-2024		3.4		
07833 -1	NE SEC 10 TWP 73 RGE 11 W5M FAUST WATERCOURSE BRIDGE ON LOCAL ROAD, 3 KM E OF FAUST	PEACE REGION PEACE RIVER CT BIG LAKES	BIG LAKES COUNTY UNDEFINED CMA LESSER SLAVE LAKE	HC LOCAL ROAD TRIBUTARY TO LESSER SLAVE RIVER	STANDARD BRIDGE	RV 1969 1969	3 6.1	7.3 18.3 0.0	28.0 49.0 65.5		27.8 49.9 23-04-2024		4.3		
07834 -1	NW SEC 23 TWP 55 RGE 2 W5M ONOWAY TOAD CREEK BRIDGE ON LOCAL ROAD NEAR ONOWAY	NORTH CENTRAL REGION STONY PLAIN CT LAC STE. ANNE	LAC STE. ANNE COUNTY UNDEFINED CMA LAC STE. ANNE-PARKLAND	PG LOCAL ROAD TOAD CREEK (WATERCRS-ST)	STANDARD BRIDGE	RV 1958 1958	2 6.1	7.3 12.2	28.0 49.0 62.0		55.6 62.1 18-03-2024		2.1		
07835 -1	SW SEC 31 TWP 64 RGE 21 W4M COLINTON LITTLE PINE CULVERT ON LOCAL ROAD NEAR COLINTON	NORTH CENTRAL REGION ATHABASCA CT ATHABASCA	ATHABASCA COUNTY UNDEFINED CMA ATHABASCA-BARRHEAD-	SP LOCAL ROAD LITTLE PINE CREEK (WATERCRS-ST)	BRIDGE CULV	RV 1954	1 1800.0	7.9			22.2 18.6 07-06-2024		4.3		
07836 -1	SE SEC 16 TWP 54 RGE 16 W5M EDSON EDSON RIVER BRIDGE ON HIGHWAY 748, 13 KM NE OF EDSON	NORTH CENTRAL REGION EDSON CT YELLOWHEAD	Alberta Transportation (AIT) CMA13 WEST YELLOWHEAD	PO 748:04 C1 9.914 EDSON RIVER (WATERCRS-ST)	MAJOR BRIDGE	RV 1960 1960	2 19.8	9.1 39.6	38.1 50.1 67.6		55.6 62.6 19-04-2022		6.1		
07836 BGL-2	SE SEC 16 TWP 54 RGE 16 W5M EDSON RIVER BRIDGE ON HIGHWAY 748, 13 KM NE OF EDSON	NORTH CENTRAL REGION EDSON CT YELLOWHEAD	Alberta Transportation (AIT) CMA13 WEST YELLOWHEAD	EDSON RIVER (WATERCRS-ST)	GUIDE BANK	1960					44.4 19-04-2022				
07836 BGR-3SE	SEC 16 TWP 54 RGE 16 W5M EDSON RIVER BRIDGE ON HIGHWAY 748, 13 KM NE OF EDSON	NORTH CENTRAL REGION EDSON CT YELLOWHEAD	Alberta Transportation (AIT) CMA13 WEST YELLOWHEAD	EDSON RIVER (WATERCRS-ST)	GUIDE BANK	1960					77.8 19-04-2022				
07843 -1	SE SEC 11 TWP 46 RGE 14 W4M KILLAM IRON CREEK CULVERT ON LOCAL ROAD NEAR KILLAM	CENTRAL REGION VERMILION CT FLAGSTAFF	FLAGSTAFF COUNTY UNDEFINED CMA CAMROSE	MP;MP;MP;MP LOCAL ROAD TRIBUTARY TO IRON CREEK (WATERCRS-ST)	BRIDGE CULV	RV 1987	4 1400.0	5.0			77.8 74.8 24-05-2023		1.6		
07844 -1	SW SEC 32 TWP 39 RGE 17 W4M GADSBY BIGKNIFE CREEK BRIDGE ON LOCAL ROAD NEAR GADSBY	CENTRAL REGION HANNA CT STETTTLER	COUNTY OF STETTTLER NO. 6 UNDEFINED CMA DRUMHELLER-STETTTLER	HC LOCAL ROAD BIGKNIFE CREEK (WATERCRS-ST)	STANDARD BRIDGE	RV 1967 1967	2 6.1	7.3 12.2	28.0 49.0 65.5		38.9 57.8 17-10-2024		3.7		
07846 -2	SW SEC 24 TWP 40 RGE 2 W5M BENTLEY RAINY CREEK CULVERT ON LOCAL ROAD, 11 KM SW OF BENTLEY	CENTRAL REGION RED DEER CT LACOMBE	LACOMBE COUNTY UNDEFINED CMA RIMBEY-ROCKY MOUNTAIN	MP;MP LOCAL ROAD RAINY CREEK (WATERCRS-ST)	BRIDGE CULV	RV 2022	2 2700.0	8.0			100.0 97.4 31-10-2022				
07847 -1	SE SEC 22 TWP 82 RGE 23 W5M GRIMSHAW MCALLISTER C CULVERT ON PROVINCIAL HIGHWAY 684 NEAR GRIMSHAW	PEACE REGION PEACE RIVER MD PEACE	Alberta Transportation (AIT) CMA04 PEACE RIVER	SPE 684:02 C1 11.157 MCALLISTER CREEK (WATERCRS-ST)	BRIDGE CULV	RV 1977	1 3054.0	9.8			77.8 72.3 13-09-2022		8.2		
07848 -1	NW SEC 33 TWP 54 RGE 27 W4M CALAHOO STURGEON RIVER BRIDGE ON HIGHWAY 37, 3 KM NE OF CALAHOO	NORTH CENTRAL REGION STONY PLAIN CT STURGEON	Alberta Transportation (AIT) CMA09 LAC STE. ANNE-PARKLAND	SM 37:02 C1 22.848 STURGEON RIVER (WATERCRS-ST)	STANDARD BRIDGE	RV 1979 1979	3 11.0	10.1 33.0	28.0 49.0 62.0		33.3 43.4 25-03-2024		5.5		
07849 -1	NW SEC 27 TWP 43 RGE 2 W5M BLUFFTON LLOYD CREEK BRIDGE ON LOCAL ROAD NEAR BLUFFTON	CENTRAL REGION RED DEER CT PONOKA	PONOKA COUNTY UNDEFINED CMA RIMBEY-ROCKY MOUNTAIN	HC LOCAL ROAD LLOYD CREEK (WATERCRS-ST)	STANDARD BRIDGE	RV 1964 1964	3 8.5	7.3 25.5	30.1 52.8 75.4		44.4 64.3 23-10-2023		4.9		
07850 -1	NW SEC 34 TWP 43 RGE 2 W5M BLUFFTON BLINDMAN RIVER CULVERT ON LOCAL ROAD NEAR BLUFFTON	CENTRAL REGION RED DEER CT PONOKA	PONOKA COUNTY UNDEFINED CMA RIMBEY-ROCKY MOUNTAIN	MP LOCAL ROAD TRIBUTARY TO LLOYD CREEK (WATERCRS-	BRIDGE CULV	RV 1995	1 2000.0	8.0			77.8 79.9 14-10-2022		2.9		
07851 -1	SW SEC 4 TWP 40 RGE 13 W4M ALLIANCE PAINTEARTH CREEK BRIDGE ON LOCAL ROAD, 6 KM SW OF ALLIANCE	CENTRAL REGION HANNA CT PAINTEARTH	COUNTY OF PAINTEARTH NO. UNDEFINED CMA DRUMHELLER-STETTTLER	SM LOCAL ROAD PAINTEARTH CREEK (WATERCRS-ST)	STANDARD BRIDGE	RV 1980 1980	3 11.0	8.8 33.0 0.0	28.0 49.0 62.0		61.1 65.8 11-08-2021		7.6		
07855 -1	NW SEC 18 TWP 56 RGE 20 W4M BRUDERHEIM ASTOTIN CREEK BRIDGE ON HIGHWAY 830, 5 KM NW OF BRUDERHEIM	NORTH CENTRAL REGION STONY PLAIN CT STRATHCONA	Alberta Transportation (AIT) CMA14 FORT SASKATCHEWAN-	HC 830:04 C1 7.593 ASTOTIN CREEK (WATERCRS-ST)	STANDARD BRIDGE	RV 1967 1967	3 8.5	10.1 25.5 30.0	30.1 52.8 75.4		38.9 50.8 25-11-2021		3.8		
07856 -1	SE SEC 13 TWP 56 RGE 21 W4M BRUDERHEIM ASTOTIN CREEK BRIDGE ON LOCAL ROAD NEAR BRUDERHEIM	NORTH CENTRAL REGION STONY PLAIN CT STRATHCONA	STRATHCONA COUNTY UNDEFINED CMA FORT SASKATCHEWAN-	PG LOCAL ROAD ASTOTIN CREEK (WATERCRS-ST)	STANDARD BRIDGE	RV 1958 1958	1 6.1	6.4 6.1	28.0 49.0 62.0		38.9 51.6 19-06-2023		2.7		
07858 -1	SW SEC 11 TWP 53 RGE 22 W4M ARDROSSAN WATERCOURSE CULVERT ON LOCAL ROAD, 1 KM NW OF ARDROSSAN	NORTH CENTRAL REGION STONY PLAIN CT STRATHCONA	STRATHCONA COUNTY CMA09 STRATHCONA-SHERWOOD	SP LOCAL ROAD TRIBUTARY TO POINTE-AUX-PINS CREEK	BRIDGE CULV	RV 1991	1 3670.0	15.0			77.8 63.9 28-09-2022		4.5		
07859 -1	NW SEC 2 TWP 53 RGE 22 W4M ARDROSSAN POINTE-AUX-PINS CREEK BRIDGE ON LOCAL ROAD, AT NE BOUNDARY OF ARDROSSAN	NORTH CENTRAL REGION STONY PLAIN CT STRATHCONA	STRATHCONA COUNTY UNDEFINED CMA STRATHCONA-SHERWOOD	PG LOCAL ROAD TRIBUTARY TO POINTE-AUX-PINS CREEK	STANDARD BRIDGE	RV 1960 1960	1 6.1	7.3 6.1	28.0 49.0 62.0		22.2 45.0 28-01-2025		2.7		


		<div>Transportation Infrastructure Management System</div> <div>Bridge Structures Report</div> <div>All 'IN SERVICE' Structures - Sorted By: File Number</div>										2025/03/06	
												Page 121 of 772	
BF	Legal Land Location Structure Name Location Description	Region District Municipality	Managed By CMA Constituency	Span Types Located On Located Over	Structure Type	Usage Yr Built Yr Supstr	No. Spans Pipes Max Span Length Max Pipe Dia	Clear Rdwy Nom Length Skew	Single (t) Semi (t) Train (t)	Stru Suff Insp	Rat. % Rat. % Date	Theor VCL On Meas VCL On	Deck Height Theor VCL Over Meas VCL Over
07860 -2	SW SEC 24 TWP 5 RGE 9 W4M	SOUTHERN REGION	Alberta Transportation (AIT)	SC	STANDARD BRIDGE	RV	1	9.0	28.0		83.3		
	ETZIKOM	LETHBRIDGE	CMA24	885:02 C1 20.255		2007	12.8	12.8	49.0		79.0		
	ETZIKOM COULEE (TRIBUTARY TO PAKOWKI LAKE) BRIDGE ON HIGHWAY 885, 9 KM S OF	CT FORTY MILE	TABER-WARNER	ETZIKOM COULEE (WATERCRS-ST)		2007			62.0	15-11-2021			
07861 -1	SW SEC 7 TWP 30 RGE 18 W4M	CENTRAL REGION	Alberta Transportation (AIT)	MP	BRIDGE CULV	RV	1	8.0	44.4				7.4
	MICHICHI	HANNA	CMA21	849:04 C1 8.727		1958			63.0				
	WATERCOURSE CULVERT ON PROVINCIAL HIGHWAY 849 NEAR MICHICHI	CT STARLAND	DRUMHELLER-STETTLER	2ND ORDER TRIBUTARY TO MICHICHI CREEK			1600.0	-30.0		01-09-2024			
07864 -1	SW SEC 22 TWP 18 RGE 22 W4M	SOUTHERN REGION	VULCAN COUNTY	MP	BRIDGE CULV	RV	1	8.3	77.8				3.6
	MILO	LETHBRIDGE	UNDEFINED CMA	LOCAL ROAD		1987			65.9				
	WATERCOURSE CULVERT ON LOCAL ROAD NEAR MILO	CT VULCAN	CARDSTON-SIKSIKA	TRIBUTARY TO MCGREGOR LAKE			2400.0			09-10-2023			
07865 -1	NE SEC 13 TWP 60 RGE 3 W4M	NORTH CENTRAL REGION	M.D. OF BONNYVILLE NO. 87	SPE	BRIDGE CULV	RV	1	8.0	44.4				3.2
	BEAVERDAM	ATHABASCA	UNDEFINED CMA	LOCAL ROAD		1961			58.1				
	REITA CREEK CULVERT ON LOCAL ROAD NEAR BEAVERDAM	MD BONNYVILLE	BONNYVILLE-COLD LAKE-ST.	TRIBUTARY TO REITA CK (WATERCRS-ST)			2744.0	25.0		07-09-2022			
07867 -1	NW SEC 25 TWP 46 RGE 3 W5M	CENTRAL REGION	COUNTY OF WETASKIWIN NO.	SP	BRIDGE CULV	RV	1	8.5	66.7				13.1
	POPLAR CREEK	RED DEER	UNDEFINED CMA	LOCAL ROAD		1956			56.1				
	BATTLE CREEK CULVERT ON LOCAL ROAD NEAR POPLAR CREEK	CT WETASKIWIN	RIMBEY-ROCKY MOUNTAIN	BATTLE CREEK (WATERCRS-ST)			2134.0			14-07-2021			
07868 -1	NW SEC 32 TWP 41 RGE 4 W5M	CENTRAL REGION	CLEARWATER COUNTY	PG	STANDARD BRIDGE	RV	2	7.3	44.4				2.7
	LEEDALE	RED DEER	UNDEFINED CMA	LOCAL ROAD		1959	6.1	12.2	49.0		59.2		
	WELCH CREEK BRIDGE ON LOCAL ROAD NEAR LEEDALE	CT CLEARWATER	RIMBEY-ROCKY MOUNTAIN	WELCH CREEK (WATERCRS-ST)		1959			62.0	05-06-2023			
07870 -1	NW SEC 33 TWP 21 RGE 25 W4M	SOUTHERN REGION	Alberta Transportation (AIT)	LF	MAJOR BRIDGE	RV	5	9.8	28.0		44.4		14.6
	CARSELAND	LETHBRIDGE	CMA30	817:02 C1 0.013		1976	38.1	190.5	49.0		34.3		
	BOW RIVER BRIDGE ON HIGHWAY 24, 5 KM SE OF CARSELAND	CT VULCAN	CARDSTON-SIKSIKA	LOCAL ROAD,BOW RIVER (WATERCRS-ST)		1976		-10.0	62.0	21-08-2023			
07870 BGL-2	NW SEC 33 TWP 21 RGE 25 W4M	SOUTHERN REGION	Alberta Transportation (AIT)		GUIDE BANK								
		CALGARY	CMA30	BOW RIVER (WATERCRS-ST)		1976							
	BOW RIVER BRIDGE ON HIGHWAY 24, 5 KM SE OF CARSELAND	CT WHEATLAND	CHESTERMERE-										
07871 -1	SW SEC 6 TWP 51 RGE 8 W4M	CENTRAL REGION	Alberta Transportation (AIT)	PO	MAJOR BRIDGE	RV	1	7.9	39.5		50.0		7.0
	MANNVILLE	VERMILION	CMA15	881:08 C1 4.791		1958	25.9	25.9	49.0		57.7		
	VERMILION RIVER BRIDGE ON HIGHWAY 881, 5 KM N OF MANNVILLE	CT MINBURN	FORT SASKATCHEWAN-	VERMILION RIVER (WATERCRS-ST)		1958			62.0	23-11-2022			
07872 -1	SE SEC 19 TWP 1 RGE 15 W4M	SOUTHERN REGION	Alberta Transportation (AIT)	RPA	BRIDGE CULV	RV	1	26.0	77.8				8.9
	COUTTS	LETHBRIDGE	CMA24	4:02 L1 6.701, 4:02 R1 6.561		1997			74.4				
	RED CREEK CULVERT ON HIGHWAY 4, 6 KM N OF COUTTS	CT WARNER	TABER-WARNER	RED CREEK (WATERCRS-ST)			8526.0	15.0		22-08-2023			
07874 -1	NE SEC 30 TWP 38 RGE 1 W5M	CENTRAL REGION	SYLVAN LAKE	HH	STANDARD BRIDGE	RV	1	6.4	28.0		50.0		2.7
	SYLVAN LAKE	RED DEER	UNDEFINED CMA	LOCAL ROAD		1962	6.1	6.1	49.0		56.5		
	WATERCOURSE BRIDGE ON LOCAL ROAD IN SYLVAN LAKE	SYLVAN LAKE	INNISFAIL-SYLVAN LAKE	2ND ORDER TRIBUTARY TO SYLVAN CK		1962		15.0	62.5	15-07-2019			
07875 -1	SW SEC 28 TWP 38 RGE 3 W5M	CENTRAL REGION	Alberta Transportation (AIT)	SM	STANDARD BRIDGE	RV	1	11.2	28.0		50.0		3.6
	ECKVILLE	RED DEER	CMA18	766:10 C1 23.034		1982	10.0	10.0	49.0		55.7		
	WATERCOURSE BRIDGE ON PROVINCIAL HIGHWAY 766 NEAR ECKVILLE	CT LACOMBE	RIMBEY-ROCKY MOUNTAIN	TRIBUTARY TO MEDICINE RIVER		1982		0.0	62.0	06-10-2022			
07876 -1	SW SEC 28 TWP 38 RGE 3 W5M	CENTRAL REGION	LACOMBE COUNTY	HC	STANDARD BRIDGE	RV	1	7.3	28.0		50.0		3.4
	ECKVILLE	RED DEER	UNDEFINED CMA	LOCAL ROAD		1967	6.1	6.1	49.0		63.4		
	WATERCOURSE BRIDGE ON LOCAL ROAD NEAR ECKVILLE	CT LACOMBE	RIMBEY-ROCKY MOUNTAIN	TRIBUTARY TO MEDICINE RIVER		1967			65.5	06-11-2024			
07877 -2	SW SEC 23 TWP 38 RGE 3 W5M	CENTRAL REGION	RED DEER COUNTY	SL	STANDARD BRIDGE	RV	1	8.9	100.0				
	ECKVILLE	RED DEER	UNDEFINED CMA	LOCAL ROAD		2016	12.0	12.0		80.2			
	WATERCOURSE BRIDGE ON LOCAL ROAD, 12 KM S OF ECKVILLE	CT RED DEER	RIMBEY-ROCKY MOUNTAIN	TRIBUTARY TO MEDICINE RIVER		2016		0.0		31-12-2021			
07878 -1	SW SEC 4 TWP 38 RGE 3 W5M	CENTRAL REGION	Alberta Transportation (AIT)	RPE	BRIDGE CULV	RV	1	11.0	55.6				4.9
	ECKVILLE	RED DEER	CMA18	766:10 C1 16.617		1987			61.2				
	TRIBUTARY TO MEDICINE RIVER CULVERT ON HIGHWAY 766, 15 KM SW OF BENATO	CT RED DEER	RIMBEY-ROCKY MOUNTAIN	TRIBUTARY TO MEDICINE RIVER			4313.0	5.0		02-12-2021			
07879 -1	SW SEC 32 TWP 6 RGE 25 W4M	SOUTHERN REGION	Alberta Transportation (AIT)	MP:MPE	BRIDGE CULV	RV	2	11.6	66.7				3.5
	STAND OFF	LETHBRIDGE	CMA26	2:06 C1 4.730		1965			66.7				
	WATERCOURSE CULVERT ON PROVINCIAL HIGHWAY 2 NEAR STAND OFF	MD WILLOW CREEK	LIVINGSTONE-MACLEOD	TRIBUTARY TO BELLY RIVER (WATERCRS-ST)			1830.0	5.0		27-11-2023			
07881 -1	SE SEC 3 TWP 43 RGE 19 W4M	CENTRAL REGION	CAMROSE COUNTY	HH	STANDARD BRIDGE	RV	3	7.3	28.0		33.3		4.3
	MEETING CK	VERMILION	UNDEFINED CMA	LOCAL ROAD		1961	8.5	20.7	49.0		54.7		
	MEETING CREEK BRIDGE ON LOCAL ROAD NEAR MEETING CREEK	CT CAMROSE	CAMROSE	MEETING CREEK (WATERCRS-ST)		1961			62.5	13-01-2023			
07882 -2	SW SEC 14 TWP 45 RGE 20 W4M	CENTRAL REGION	CAMROSE COUNTY	MP	BRIDGE CULV	RV	1	6.5	33.3				3.6
	NEW NORWAY	VERMILION	UNDEFINED CMA	LOCAL ROAD		2006			61.7				
	WATERCOURSE CULVERT ON LOCAL ROAD, 10 KM E OF NEW NORWAY	CT CAMROSE	CAMROSE	TRIBUTARY TO BATTLE RIVER (WATERCRS-			2000.0	45.0		28-09-2023			
07883 -2	SW SEC 14 TWP 45 RGE 20 W4M	CENTRAL REGION	CAMROSE COUNTY	MP	BRIDGE CULV	RV	1	8.0	88.9				2.6
	NEW NORWAY	VERMILION	UNDEFINED CMA	LOCAL ROAD		2012			85.0				
	WATERCOURSE CULVERT ON LOCAL ROAD NEAR NEW NORWAY	CT CAMROSE	CAMROSE	TRIBUTARY TO BATTLE RIVER (WATERCRS-			2000.0	15.0		21-09-2022			
07887 -1	SE SEC 25 TWP 34 RGE 4 W5M	CENTRAL REGION	Alberta Transportation (AIT)	BP	BRIDGE CULV	RV	1	8.5	55.6				7.9
	BOWDEN	RED DEER	CMA19	587:02 C1 16.076		1954			59.4				
	EAGLE HILL CREEK CULVERT ON HIGHWAY 587, 26 KM W OF BOWDEN	CT RED DEER	INNISFAIL-SYLVAN LAKE	EAGLE CREEK (WATERCRS-ST)			3150.0			03-08-2021			
07888 -2	NW SEC 25 TWP 56 RGE 7 W5M	NORTH CENTRAL REGION	LAC STE. ANNE COUNTY	MP	BRIDGE CULV	RV	1	8.0	77.8				7.7
	SANGUDO	STONY PLAIN	UNDEFINED CMA	LOCAL ROAD		2004			69.7				
	WATERCOURSE CULVERT ON LOCAL ROAD NEAR SANGUDO	CT LAC STE. ANNE	LAC STE. ANNE-PARKLAND	TRIBUTARY TO PEMBINA RIVER (WATERCRS-			3050.0	30.0		16-10-2023			


		Transportation Infrastructure Management System										2025/03/06	
Bridge Structures Report													
All 'IN SERVICE' Structures - Sorted By: File Number													
Page 122 of 772													
BF	Legal Land Location Structure Name Location Description	Region District Municipality	Managed By CMA Constituency	Span Types Located On Located Over	Structure Type	Usage Yr Built Yr Supstr	No. Spans Pipes Max Span Length Max Pipe Dia	Clear Rdwy Nom Length Skew	Single (t) Semi (t) Train (t)	Stru Suff Insp	Rat. % Rat. % Date	Theor VCL On Meas VCL On	Deck Height Theor VCL Over Meas VCL Over
07892 -1	NW SEC 35 TWP 33 RGE 6 W4M CONSORT MONITOR CREEK BRIDGE ON PROVINCIAL HIGHWAY 886 NEAR CONSORT	CENTRAL REGION HANNA SPECIAL AREA 4	Alberta Transportation (AIT) CMA22 DRUMHELLER-STETTLER	HH 886:08 C1 21.556 MONITOR CREEK (WATERCRS-ST)	STANDARD BRIDGE	RV 1961 1961	3 8.5	10.0 25.5	28.0 49.0 67.2		27.8 41.7 06-08-2024		5.1
07893 -1	NE SEC 22 TWP 34 RGE 4 W4M MONITOR SOUNDING CREEK BRIDGE ON LOCAL ROAD NEAR MONITOR	CENTRAL REGION HANNA SPECIAL AREA 4	Municipal Services Branch UNDEFINED CMA DRUMHELLER-STETTLER	PG LOCAL ROAD SOUNDING CREEK (WATERCRS-ST)	STANDARD BRIDGE	RV 1984 1952	2 6.1	7.3 12.2 0.0	28.0 49.0 62.0		50.0 61.2 06-12-2023		2.0
07896 -1	NW SEC 31 TWP 32 RGE 5 W4M SEDALIA WATERCOURSE CULVERT ON LOCAL ROAD NEAR SEDALIA	CENTRAL REGION HANNA SPECIAL AREA 4	Municipal Services Branch UNDEFINED CMA DRUMHELLER-STETTLER	MP LOCAL ROAD TRIBUTARY TO MONITOR CREEK	BRIDGE CULV	RV 1983	1 2200.0	7.9			88.9 89.9 21-10-2024		
07898 -1	NW SEC 3 TWP 57 RGE 3 W5M GUNN WATERCOURSE BRIDGE ON LOCAL ROAD NEAR GUNN	NORTH CENTRAL REGION STONY PLAIN CT LAC STE. ANNE	LAC STE. ANNE COUNTY UNDEFINED CMA LAC STE. ANNE-PARKLAND	PG LOCAL ROAD TRIBUTARY TO MACDONALD CREEK	STANDARD BRIDGE	RV 1952 1952	1 6.1	7.3 6.1	28.0 49.0 62.0		55.6 58.5 03-11-2020		1.8
07900 -2	SW SEC 18 TWP 44 RGE 25 W4M PONOKA MASKWA CREEK CULVERT ON LOCAL ROAD, 19 KM NW OF PONOKA	CENTRAL REGION RED DEER CT PONOKA	PONOKA COUNTY UNDEFINED CMA LACOMBE-PONOKA	MP LOCAL ROAD MASKWA CREEK (WATERCRS-ST)	BRIDGE CULV	RV 2016	1 2700.0	10.0 4.0			88.9 84.4 15-05-2024		
07902 -1	NW SEC 6 TWP 44 RGE 25 W4M PONOKA MASKWA CREEK BRIDGE ON LOCAL ROAD NEAR PONOKA	CENTRAL REGION RED DEER CT PONOKA	PONOKA COUNTY UNDEFINED CMA LACOMBE-PONOKA	HC LOCAL ROAD MASKWA CREEK (WATERCRS-ST)	STANDARD BRIDGE	RV 1965 1965	1 6.1	7.3 6.1	28.0 49.0 65.5		61.1 67.4 20-10-2023		2.1
07903 -1	NW SEC 32 TWP 44 RGE 25 W4M USONA MASKWA CREEK BRIDGE ON LOCAL ROAD NEAR USONA	CENTRAL REGION RED DEER CT PONOKA	PONOKA COUNTY UNDEFINED CMA LACOMBE-PONOKA	HC LOCAL ROAD MASKWA CREEK (WATERCRS-ST)	STANDARD BRIDGE	RV 1968 1968	1 8.5	7.3 8.5	30.1 52.8 75.4		27.8 58.6 15-05-2024		2.4
07904 -1	NW SEC 20 TWP 43 RGE 27 W4M PONOKA DOW CREEK BRIDGE ON LOCAL ROAD NEAR PONOKA	CENTRAL REGION RED DEER CT PONOKA	PONOKA COUNTY UNDEFINED CMA LACOMBE-PONOKA	HH LOCAL ROAD TRIBUTARY TO BATTLE RIVER (WATERCRS-	STANDARD BRIDGE	RV 1962 1962	1 8.5	7.3 8.5 -30.0	28.0 49.0 67.2		33.3 58.1 14-05-2024		2.7
07906 -1	NE SEC 22 TWP 80 RGE 25 W4M DESMARAIS WABASCA RIVER BRIDGE ON LOCAL ROAD NEAR DESMARAIS	NORTH CENTRAL REGION FORT MCMURRAY MD OPPORTUNITY	M.D. OF OPPORTUNITY NO. 17 CMA06 LESSER SLAVE LAKE	TT LOCAL ROAD WABASCA RIVER (WATERCRS-ST)	STANDARD BRIDGE	RV 1963 1963	5 6.1	5.5 30.5	28.0 49.0 62.0		27.8 47.3 08-05-2020		3.4
07910 -1	SW SEC 31 TWP 53 RGE 17 W4M HILLIARD BEAVERHILL C BRIDGE ON LOCAL ROAD NEAR HILLIARD	CENTRAL REGION VERMILION CT LAMONT	LAMONT COUNTY UNDEFINED CMA FORT SASKATCHEWAN-	HC LOCAL ROAD BEAVERHILL CREEK (WATERCRS-ST)	STANDARD BRIDGE	RV 1963 1963	1 8.5	7.3 8.5 -30.0	30.1 52.8 75.4		55.6 68.0 07-11-2023		2.1
07912 -1	SW SEC 24 TWP 28 RGE 5 W5M BOTTREL DOGPOUND CREEK BRIDGE ON LOCAL ROAD NEAR BOTTREL	SOUTHERN REGION CALGARY CT ROCKY VIEW	ROCKY VIEW COUNTY UNDEFINED CMA BANFF-KANANASKIS	HC LOCAL ROAD DOGPOUND CREEK (WATERCRS-ST)	STANDARD BRIDGE	RV 1971 1971	3 8.5	7.3 20.7 -45.0	28.0 49.0 65.5		55.6 55.8 25-06-2020		3.0
07918 -2	NE SEC 10 TWP 27 RGE 22 W4M REDLAND ROSEBUD RIVER BRIDGE ON LOCAL ROAD, 6 KM W OF ROSEBUD	SOUTHERN REGION CALGARY CT WHEATLAND	WHEATLAND COUNTY UNDEFINED CMA OLDS-DIDSBURY-THREE	SL LOCAL ROAD ROSEBUD RIVER (WATERCRS-ST)	STANDARD BRIDGE	RV 2013 2013	3 14.0	6.7 42.0 15.0	28.0 49.0 62.0		94.4 76.5 10-04-2023		
07919 -1	SW SEC 35 TWP 67 RGE 24 W4M ISLAND LAKE WATERCOURSE CULVERT ON PROVINCIAL HIGHWAY 2 NEAR ISLAND LAKE	NORTH CENTRAL REGION ATHABASCA CT ATHABASCA	Alberta Transportation (AIT) CMA10 ATHABASCA-BARRHEAD-	SP 2:42 C1 26.846 TRIBUTARY TO ISLAND CREEK (WATERCRS-	BRIDGE CULV	RV 1972	1 1500.0	10.1 -15.0			55.6 47.5 15-11-2023		6.1
07920 -1	SW SEC 23 TWP 49 RGE 6 W4M VERMILION GRIZZLY BEAR CULVERT ON LOCAL ROAD NEAR VERMILION	CENTRAL REGION VERMILION CT VERMILION RIVER	COUNTY OF VERMILION UNDEFINED CMA VERMILION-LLOYDMINSTER-	SP LOCAL ROAD GRIZZLY BEAR CREEK (WATERCRS-ST)	BRIDGE CULV	RV 1958	1 3050.0	9.4			66.7 68.4 15-10-2020		5.5
07922 -1	SE SEC 12 TWP 80 RGE 26 W4M WABASCA WILLOW RIVER BRIDGE ON HIGHWAY 754, 9 KM SW OF WABASCA-DESMARAIS	NORTH CENTRAL REGION FORT MCMURRAY WABASCA #166D	Alberta Transportation (AIT) CMA06 LESSER SLAVE LAKE	DBT 754:06 C1 21.211 WILLOW RIVER (WATERCRS-ST)	MAJOR BRIDGE	RV 1983 1983	1 42.0	8.3 42.0	28.0 49.0 62.0		33.3 39.1 22-04-2024		6.8
07924 -1	NW SEC 15 TWP 26 RGE 23 W4M ROCKYFORD SERVICEBERRY CULVERT ON LOCAL ROAD NEAR ROCKYFORD	SOUTHERN REGION CALGARY CT WHEATLAND	WHEATLAND COUNTY UNDEFINED CMA OLDS-DIDSBURY-THREE	SP LOCAL ROAD SERVICEBERRY CREEK (WATERCRS-ST)	BRIDGE CULV	RV 1992	1 3353.0	11.0 -32.0			88.9 81.6 11-05-2023		8.9
07925 -2	SE SEC 16 TWP 26 RGE 23 W4M ROCKYFORD WATERCOURSE CULVERT ON LOCAL ROAD, 3 KM SW OF ROCKYFORD	SOUTHERN REGION CALGARY CT WHEATLAND	WHEATLAND COUNTY UNDEFINED CMA OLDS-DIDSBURY-THREE	MP LOCAL ROAD TRIBUTARY TO SERVICEBERRY CREEK	BRIDGE CULV	RV 2023	1 3000.0	6.8			77.8 75.4 11-05-2023		
07926 -1	SE SEC 2 TWP 35 RGE 11 W4M CORONATION WATERCOURSE BRIDGE ON LOCAL ROAD NEAR CORONATION	CENTRAL REGION HANNA CT PAINTEARTH	COUNTY OF PAINTEARTH NO. UNDEFINED CMA DRUMHELLER-STETTLER	SM LOCAL ROAD TRIBUTARY TO SOUNDING CREEK	STANDARD BRIDGE	RV 1982 1982	1 11.0	7.6 11.0 0.0	28.0 49.0 62.0		61.1 70.1 12-08-2021		3.0
07927 -2	NW SEC 33 TWP 37 RGE 11 W4M CORONATION NELSON COULEE CULVERT ON LOCAL ROAD, 23 KM NW OF CORONATION	CENTRAL REGION HANNA CT PAINTEARTH	COUNTY OF PAINTEARTH NO. UNDEFINED CMA DRUMHELLER-STETTLER	SPE LOCAL ROAD TRIBUTARY TO NELSON CREEK (WATERCRS-	BRIDGE CULV	RV 1996	1 2744.0	6.0 0.0			44.4 51.5 12-08-2021		
07929 -1	SW SEC 31 TWP 38 RGE 13 W4M CASTOR CASTOR CREEK BRIDGE ON LOCAL ROAD NEAR CASTOR	CENTRAL REGION HANNA CT PAINTEARTH	COUNTY OF PAINTEARTH NO. UNDEFINED CMA DRUMHELLER-STETTLER	HC LOCAL ROAD TRIBUTARY TO CASTOR CREEK (WATERCRS-	STANDARD BRIDGE	RV 1972 1972	3 6.1	7.3 18.3 30.0	28.0 49.0 65.5		50.0 62.7 28-11-2024		4.0
07930 -2	SW SEC 7 TWP 38 RGE 2 W5M BENALTO WATERCOURSE BRIDGE ON LOCAL ROAD, 8 KM S OF BENALTO	CENTRAL REGION RED DEER CT RED DEER	RED DEER COUNTY UNDEFINED CMA RIMBEY-ROCKY MOUNTAIN	SLW LOCAL ROAD TRIBUTARY TO MEDICINE RIVER	STANDARD BRIDGE	RV 2018 2018	1 11.7	8.9 11.7 0.0	28.0 49.0 62.0		100.0 82.2 08-12-2023		


		Transportation Infrastructure Management System										2025/03/06			
		Bridge Structures Report													
		All 'IN SERVICE' Structures - Sorted By: File Number													
														Page 123 of 772	
BF	Legal Land Location Structure Name Location Description	Region District Municipality	Managed By CMA Constituency	Span Types Located On Located Over	Structure Type	Usage Yr Built Yr Supstr	No. Spans Pipes Max Span Length Max Pipe Dia	Clear Rdwy Nom Length Skew	Single (t) Semi (t) Train (t)	Stru Suff	Rat. % Rat. % Insp Date	Theor VCL On Meas VCL On	Deck Height Theor VCL Over Meas VCL Over		
07931 -1	SW SEC 31 TWP 62 RGE 10 W4M ST. LINA BEAVER RIVER BRIDGE ON HIGHWAY 867, 11 KM NW OF ST. LINA	NORTH CENTRAL REGION ATHABASCA CT ST PAUL	Alberta Transportation (AIT) CMA08 ATHABASCA-BARRHEAD-	PM 867:02 C1 26.717 BEAVER RIVER (WATERCRS-ST)	MAJOR BRIDGE	RV 1970 1970	4 16.8	8.2 67.2 15.0			44.4 55.8 26-07-2022		9.4		
07932 -2	SE SEC 19 TWP 66 RGE 22 W4M Athabasca WATERCOURSE CULVERT ON PROVINCIAL HIGHWAY 2 NEAR ATHABASCA	NORTH CENTRAL REGION ATHABASCA ATHABASCA	Alberta Transportation (AIT) CMA10 ATHABASCA-BARRHEAD-	MP-SSP-MP 2:42 C1 1.885 TRIBUTARY TO ATHABASCA RIVER	BRIDGE CULV	RV 2005	1 2381.0	10.3 3.0			77.8 73.0 15-11-2023		5.0		
07933 -1	SE SEC 3 TWP 2 RGE 14 W4M COUTTS SEXTON CREEK CULVERT ON LOCAL ROAD NEAR COUTTS	SOUTHERN REGION LETHBRIDGE CT WARNER	COUNTY OF WARNER NO. 5 UNDEFINED CMA TABER-WARNER	SPE LOCAL ROAD TRIBUTARY TO MILK RIVER (WATERCRS-ST)	BRIDGE CULV	RV 1967	1 3048.0	9.1			44.4 62.4 20-12-2023		10.0		
07936 -2	SE SEC 6 TWP 36 RGE 24 W4M ELNORA GHOSTPINE CREEK CULVERT ON LOCAL ROAD, 22 KM NW OF ELNORA	CENTRAL REGION RED DEER CT RED DEER	RED DEER COUNTY UNDEFINED CMA INNISFAIL-SYLVAN LAKE	SP LOCAL ROAD GHOSTPINE CREEK (WATERCRS-ST)	BRIDGE CULV	RV 2023	1 3360.0	8.0 0.0			88.9 81.6 18-08-2023				
07937 1-2	SE SEC 23 TWP 41 RGE 24 W4M TEES PARLBY CREEK CULVERT ON LOCAL ROAD, 10 KM NW OF TEES	CENTRAL REGION RED DEER CT LACOMBE	LACOMBE COUNTY UNDEFINED CMA LACOMBE-PONOKA	MP LOCAL ROAD PARLBY CREEK (WATERCRS-ST)	BRIDGE CULV	RV 2022	1 3300.0	8.0 25.0			100.0 89.2 29-10-2022				
07938 -1	NW SEC 32 TWP 39 RGE 10 W4M BROWNFIELD BATTLE RIVER BRIDGE ON HIGHWAY 872, 9 KM N OF BROWNFIELD	CENTRAL REGION VERMILION CT FLAGSTAFF	Alberta Transportation (AIT) CMA21 CAMROSE	FM 872:04 C1 35.637 BATTLE RIVER (WATERCRS-ST)	MAJOR BRIDGE	RV 1978 1978	3 38.0	10.7 58.0 -10.0	28.0 49.0 62.0		38.9 48.4 15-10-2024		8.5		
07939 -1	SW SEC 21 TWP 43 RGE 20 W4M EDBERG WATERCOURSE CULVERT ON LOCAL ROAD, 12 KM SW OF EDBERG	CENTRAL REGION VERMILION CT CAMROSE	CAMROSE COUNTY UNDEFINED CMA CAMROSE	MP:MP LOCAL ROAD MEETING CREEK (WATERCRS-ST)	BRIDGE CULV	RV 1990	2 800.0	4.0 0.0			55.6 37.9 28-09-2020				
07941 -1	SW SEC 15 TWP 47 RGE 3 W5M YEOFORD WATERCOURSE CULVERT ON LOCAL ROAD NEAR YEOFORD	CENTRAL REGION RED DEER CT WETASKIWIN	COUNTY OF WETASKIWIN NO. UNDEFINED CMA RIMBEY-ROCKY MOUNTAIN	MP:MP LOCAL ROAD TRIBUTARY TO MODESTE CREEK	BRIDGE CULV	RV 1966	2 1524.0	6.3 -30.0			44.4 44.0 31-10-2024		4.6		
07943 -1	SW SEC 23 TWP 26 RGE 23 W4M ROCKYFORD SERVICEBERRY BRIDGE ON LOCAL ROAD NEAR ROCKYFORD	SOUTHERN REGION CALGARY CT WHEATLAND	WHEATLAND COUNTY UNDEFINED CMA OLDS-DIDSBURY-THREE	HC LOCAL ROAD SERVICEBERRY CREEK (WATERCRS-ST)	STANDARD BRIDGE	RV 1970 1970	3 10.1	8.2 30.3	30.9 49.4 70.4		27.8 52.7 15-05-2024		5.5		
07944 -1	SW SEC 2 TWP 6 RGE 10 W4M ETZIKOM ETZIKOM COULEE BRIDGE ON LOCAL ROAD, 15 KM SW OF ETZIKOM	SOUTHERN REGION LETHBRIDGE CT FORTY MILE	COUNTY OF FORTY MILE NO. UNDEFINED CMA TABER-WARNER	SM LOCAL ROAD ETZIKOM COULEE (WATERCRS-ST)	STANDARD BRIDGE	RV 1989 1989	2 11.0	7.8 22.0	28.0 49.0 62.0		61.1 65.9 15-12-2020		5.0		
07945 -1	SE SEC 14 TWP 74 RGE 10 W6M VALHALLA CEN BEAR CREEK 3 CULVERT ON LOCAL ROAD NEAR VALHALLA CEN	PEACE REGION GRANDE PRAIRIE CT GRANDE PRAIRIE	COUNTY OF GRANDE PRAIRIE UNDEFINED CMA GRANDE PRAIRIE-WAPITI	SP LOCAL ROAD BEAR RIVER (WATERCRS-ST)	BRIDGE CULV	RV 1988	1 3990.0	7.0 0.0			44.4 62.2 02-01-2024		6.3		
07947 -1	SE SEC 18 TWP 74 RGE 8 W6M LA GLACE WEBBER CREEK BRIDGE ON HIGHWAY 59, 4 KM W OF LA GLACE	PEACE REGION GRANDE PRAIRIE CT GRANDE PRAIRIE	Alberta Transportation (AIT) CMA05 GRANDE PRAIRIE-WAPITI	WG 59:02 C1 32.310 WEBBER CREEK (WATERCRS-ST)	MAJOR BRIDGE	RV 2000 2000	1 26.0	10.8 26.0 0.0	28.0 49.0 62.0		66.7 58.3 18-05-2023		6.2		
07948 -1	SW SEC 16 TWP 74 RGE 9 W6M VALHALLA CEN ANDERSON CREEK (TRIBUTARY TO BEAR CREEK) BRIDGE ON HIGHWAY 59, 4 KM E OF	PEACE REGION GRANDE PRAIRIE CT GRANDE PRAIRIE	Alberta Transportation (AIT) CMA05 GRANDE PRAIRIE-WAPITI	SCC 59:02 C1 25.190 TRIBUTARY TO BEAR RIVER (WATERCRS-ST)	MAJOR BRIDGE	RV 2000 2000	1 16.0	10.0 16.0	28.0 49.0 62.0		72.2 65.8 18-05-2023		4.2		
07949 -1	SW SEC 3 TWP 78 RGE 5 W6M RYCROFT BREMNER CREEK CULVERT ON LOCAL ROAD NEAR RYCROFT	PEACE REGION GRANDE PRAIRIE MD SPIRIT RIVER	M.D. SPIRIT RIVER NO. 133 UNDEFINED CMA CENTRAL PEACE-NOTLEY	SPE LOCAL ROAD TRIBUTARY TO SPIRIT RIVER (WATERCRS-ST)	BRIDGE CULV	RV 1961	1 3052.0	8.0			33.3 39.4 04-08-2021		7.3		
07951 -1	SE SEC 14 TWP 41 RGE 6 W4M CZAR RIBSTONE CREEK BRIDGE ON LOCAL ROAD NEAR CZAR	CENTRAL REGION HANNA MD PROVOST	M.D. OF PROVOST NO. 52 UNDEFINED CMA DRUMHELLER-STETTTLER	SM LOCAL ROAD RIBSTONE CREEK (WATERCRS-ST)	STANDARD BRIDGE	RV 1979 1979	1 11.0	7.6 11.0 30.0	28.0 49.0 62.0		44.4 62.1 23-02-2024		3.0		
07952 -1	NW SEC 36 TWP 56 RGE 3 W5M GUNN WATERCOURSE CULVERT ON LOCAL ROAD NEAR GUNN	NORTH CENTRAL REGION STONY PLAIN CT LAC STE. ANNE	LAC STE. ANNE COUNTY UNDEFINED CMA LAC STE. ANNE-PARKLAND	RPP LOCAL ROAD 2ND ORDER TRIBUTARY TO MACDONALD	BRIDGE CULV	RV 1958	1 1778.0	6.6 -15.0			44.4 54.1 19-10-2023		1.8		
07953 -1	SW SEC 26 TWP 56 RGE 3 W5M RICH VALLEY WATERCOURSE CULVERT ON PROVINCIAL HIGHWAY 33 NEAR RICH VALLEY	NORTH CENTRAL REGION STONY PLAIN CT LAC STE. ANNE	Alberta Transportation (AIT) CMA10 LAC STE. ANNE-PARKLAND	FP:SSP 33:04 C1 14.831 TRIBUTARY TO MACDONALD CREEK	BRIDGE CULV	RV 1965	2 1765.0	9.4			33.3 42.1 16-11-2023		1.8		
07958 -1	NW SEC 4 TWP 39 RGE 23 W4M HAYNES WATERCOURSE CULVERT ON LOCAL ROAD NEAR HAYNES	CENTRAL REGION RED DEER CT LACOMBE	LACOMBE COUNTY UNDEFINED CMA LACOMBE-PONOKA	SPE LOCAL ROAD STONE CREEK (WATERCRS-ST)	BRIDGE CULV	RV 1962	1 2123.0	6.0 0.0			66.7 67.8 23-09-2022		4.3		
07959 -2	NE SEC 10 TWP 36 RGE 2 W5M SPRUCE VIEW DICKSON CREEK CULVERT ON PROVINCIAL HIGHWAY 54 NEAR SPRUCE VIEW	CENTRAL REGION RED DEER CT RED DEER	Alberta Transportation (AIT) CMA18 INNISFAIL-SYLVAN LAKE	SP 54:08 C1 8.019 DICKSON CREEK (WATERCRS-ST)	BRIDGE CULV	RV 2009	1 3670.0	12.6 -10.0			77.8 76.0 19-06-2023				
07961 -1	NW SEC 16 TWP 34 RGE 22 W4M HUXLEY WATERCOURSE CULVERT ON LOCAL ROAD NEAR HUXLEY	CENTRAL REGION HANNA CT KNEEHILL	KNEEHILL COUNTY UNDEFINED CMA OLDS-DIDSBURY-THREE	SPE LOCAL ROAD TRIBUTARY TO RED DEER RIVER	BRIDGE CULV	RV 1964	1 2445.0	7.4 0.0			66.7 67.6 26-04-2024		5.8		
07963 -1	NW SEC 4 TWP 44 RGE 27 W4M FALUN WATERCOURSE BRIDGE ON LOCAL ROAD NEAR FALUN	CENTRAL REGION RED DEER CT PONOKA	PONOKA COUNTY UNDEFINED CMA LACOMBE-PONOKA	HC LOCAL ROAD TRIBUTARY TO BATTLE RIVER (WATERCRS-	STANDARD BRIDGE	RV 1964 1964	3 8.5	7.3 25.5 15.0	30.1 52.8 75.4		44.4 68.6 21-10-2023		5.8		


BF	Legal Land Location Structure Name Location Description	Region District Municipality	Managed By CMA Constituency	Span Types Located On Located Over	Structure Type	Usage Yr Built Yr Supstr	No. Spans/Pipes Max Span Length Max Pipe Dia	Clear Rdwy Nom Length Skew	Single (t) Semi (t) Train (t)	Stru Suff Insp Date	Rat. % Rat. % Theor VCL On	Deck Height Theor VCL Over
07965 -1	NE SEC 23 TWP 33 RGE 1 W5M OLDS LONEPINE CREEK CULVERT ON HIGHWAY 2, 11 KM NE OF OLDS	CENTRAL REGION RED DEER CT MOUNTAIN VIEW	Alberta Transportation (AIT) CMA29 OLDS-DIDSBURY-THREE	RPE-BP-RPE 2:22 L1 6.008, 2:22 R1 6.008 LONEPINE CREEK (WATERCRS-ST)	BRIDGE CULV	RV 1954	1 1670.0	42.0		44.4 55.8 18-10-2023		5.0
07971 -1	SE SEC 3 TWP 29 RGE 28 W4M CROSSFIELD CARSTAIRS CREEK BRIDGE ON LOCAL ROAD NEAR CROSSFIELD	SOUTHERN REGION CALGARY CT ROCKY VIEW	Unknown Private Organization or UNDEFINED CMA OLDS-DIDSBURY-THREE	UT LOCAL ROAD CARSTAIRS CREEK (WATERCRS-ST)	STANDARD BRIDGE	RV 1914 1914	1 4.6	5.5 4.6 -20.0		22.0 31.7 07-02-1990		2.7
07973 -1	SW SEC 14 TWP 27 RGE 24 W4M ROCKYFORD ROSEBUD RIVER BRIDGE ON LOCAL ROAD, 26 KM SE OF BEISEKER	SOUTHERN REGION CALGARY CT WHEATLAND	WHEATLAND COUNTY UNDEFINED CMA OLDS-DIDSBURY-THREE	PT, TT LOCAL ROAD ROSEBUD RIVER (WATERCRS-ST)	MAJOR BRIDGE	RV 1965 1929	3 18.3	4.8 30.5	18.0 32.5 48.1	44.4 48.8 07-02-2022		5.5
07976 -1	SE SEC 36 TWP 66 RGE 24 W4M ATHABASCA BAPTISTE CREEK BRIDGE ON LOCAL ROAD NEAR ATHABASCA	NORTH CENTRAL REGION ATHABASCA CT ATHABASCA	ATHABASCA COUNTY UNDEFINED CMA ATHABASCA-BARRHEAD-	HC LOCAL ROAD BAPTISTE CREEK (WATERCRS-ST)	STANDARD BRIDGE	RV 1971 1971	3 8.5	7.3 25.5 0.0	30.1 52.8 75.4	44.4 61.4 25-07-2020		5.8
07977 -1	NE SEC 8 TWP 33 RGE 4 W5M SUNDRE EAGLE CREEK CULVERT ON LOCAL ROAD, 12 KM NE OF SUNDRE	CENTRAL REGION RED DEER CT MOUNTAIN VIEW	MOUNTAIN VIEW COUNTY UNDEFINED CMA RIMBEY-ROCKY MOUNTAIN	SPE LOCAL ROAD EAGLE CREEK (WATERCRS-ST)	BRIDGE CULV	RV 1959	1 2433.0	8.5 -25.0		33.3 38.4 08-04-2022		4.9
07978 -2	NE SEC 30 TWP 53 RGE 7 W5M EVANSBURG LOBSTICK RIVER BRIDGE ON LOCAL ROAD, 2 KM N OF EVANSBURG	NORTH CENTRAL REGION EDSON CT YELLOWHEAD	YELLOWHEAD COUNTY UNDEFINED CMA LAC STE. ANNE-PARKLAND	WG LOCAL ROAD LOBSTICK RIVER (WATERCRS-ST)	MAJOR BRIDGE	RV 2006 2006	1 54.0	9.0 54.0 -30.0		66.7 65.0 21-02-2023		
07979 -2	SW SEC 4 TWP 83 RGE 22 W5M PEACE RIVER STRONG CREEK BRIDGE ON PROVINCIAL HIGHWAY 684 NEAR PEACE RIVER	PEACE REGION PEACE RIVER MD PEACE	Alberta Transportation (AIT) CMA04 PEACE RIVER	WG 684:02 C1 18.223 STRONG CREEK (WATERCRS-ST)	MAJOR BRIDGE	RV 2017 2017	1 28.0	11.0 28.0	28.0 49.0 62.0	88.9 70.2 12-04-2023		
07982 -1	SW SEC 20 TWP 3 RGE 29 W4M TWIN BUTTE PINE CREEK CULVERT ON LOCAL ROAD NEAR TWIN BUTTE	SOUTHERN REGION LETHBRIDGE MD PINCHER CREEK	M.D. OF PINCHER CREEK NO. UNDEFINED CMA LIVINGSTONE-MACLEOD	SP LOCAL ROAD TRIBUTARY TO DUNGARVAN CREEK	BRIDGE CULV	RV 1982	1 2280.0	6.8		44.4 60.4 11-08-2020		7.8
07983 -1	NW SEC 6 TWP 33 RGE 1 W5M OLDS OLDS CREEK CULVERT ON LOCAL ROAD NEAR OLDS	CENTRAL REGION RED DEER OLDS	MOUNTAIN VIEW COUNTY UNDEFINED CMA OLDS-DIDSBURY-THREE	MP LOCAL ROAD OLDS CREEK (WATERCRS-ST)	BRIDGE CULV	RV 1994	1 2400.0	8.1 -45.0		77.8 63.4 04-03-2021		2.4
07985 -1	SW SEC 26 TWP 30 RGE 17 W4M DELIA WATERCOURSE CULVERT ON LOCAL ROAD NEAR DELIA	CENTRAL REGION HANNA CT STARLAND	STARLAND COUNTY UNDEFINED CMA DRUMHELLER-STETTTLER	SPE LOCAL ROAD TRIBUTARY TO BULLPOUND CREEK	BRIDGE CULV	RV 1955	1 2119.0	8.0		55.6 66.5 21-01-2022		4.9
07988 -1	SW SEC 5 TWP 74 RGE 7 W6M SEXSMITH NIOBE CREEK CULVERT ON LOCAL ROAD, 20 KM NW OF SEXSMITH	PEACE REGION GRANDE PRAIRIE CT GRANDE PRAIRIE	COUNTY OF GRANDE PRAIRIE UNDEFINED CMA GRANDE PRAIRIE-WAPITI	SP LOCAL ROAD NIOBE CREEK (WATERCRS-ST)	BRIDGE CULV	RV 1994	1 3990.0	6.3 0.0		55.6 68.5 11-01-2022		5.3
07991 -1	NW SEC 29 TWP 49 RGE 27 W4M CALMAR WATERCOURSE CULVERT ON PROVINCIAL HIGHWAY 39 NEAR CALMAR	NORTH CENTRAL REGION STONY PLAIN CT LEDUC	Alberta Transportation (AIT) CMA11 DRAYTON VALLEY-DEVON	FP;FP;MP 39:10 C1 5.481 TRIBUTARY TO WILLOW CREEK (3)	BRIDGE CULV	RV 1980	3 1334.0	13.5		44.4 58.3 21-11-2024		
07992 -1	SW SEC 15 TWP 65 RGE 22 W4M COLINTON LITTLE PINE BRIDGE ON LOCAL ROAD NEAR COLINTON	NORTH CENTRAL REGION ATHABASCA CT ATHABASCA	ATHABASCA COUNTY UNDEFINED CMA ATHABASCA-BARRHEAD-	PA LOCAL ROAD LITTLE PINE CREEK (WATERCRS-ST)	STANDARD BRIDGE	RV 1953 1953	1 8.5	6.4 8.5 0.0		44.4 47.0 11-11-2021		3.2
07995 -1	SW SEC 5 TWP 53 RGE 18 W4M CHIPMAN NORRIS CREEK BRIDGE ON LOCAL ROAD NEAR CHIPMAN	CENTRAL REGION VERMILION CT LAMONT	LAMONT COUNTY UNDEFINED CMA FORT SASKATCHEWAN-	HC LOCAL ROAD NORRIS CREEK (WATERCRS-ST)	STANDARD BRIDGE	RV 1966 1966	1 8.5	6.4 8.5 0.0	30.1 52.8 75.4	33.3 55.8 02-12-2020		3.4
07997 -1	SE SEC 14 TWP 6 RGE 5 W4M ORION MANYBERRIES CULVERT ON LOCAL ROAD NEAR ORION	SOUTHERN REGION LETHBRIDGE CT FORTY MILE	COUNTY OF FORTY MILE NO. UNDEFINED CMA TABER-WARNER	SP LOCAL ROAD MANYBERRIES CREEK (WATERCRS-ST)	BRIDGE CULV	RV 1980	1 3950.0	9.0 0.0		44.4 63.4 26-09-2023		10.7
07999 -2	NW SEC 1 TWP 2 RGE 26 W4M CARDSTON WATERCOURSE CULVERT ON LOCAL ROAD, 17 KM SW OF CARDSTON	SOUTHERN REGION LETHBRIDGE CT CARDSTON	CARDSTON COUNTY UNDEFINED CMA CARDSTON-SIKSIKA	MP LOCAL ROAD TRIBUTARY TO LEE CREEK (WATERCRS-ST)	BRIDGE CULV	RV 2018	1 2200.0	9.5 35.0		77.8 81.1 28-10-2020		
08001 -2	NW SEC 18 TWP 74 RGE 16 W5M HIGH PRAIRIE WATERCOURSE CULVERT ON LOCAL ROAD, 3 KM S OF HIGH PRAIRIE	PEACE REGION PEACE RIVER CT BIG LAKES	BIG LAKES COUNTY UNDEFINED CMA LESSER SLAVE LAKE	MP LOCAL ROAD 2ND ORDER TRIBUTARY TO EAST PRAIRIE	BRIDGE CULV	RV 2017	1 2200.0	7.0 -32.0		100.0 93.0 26-08-2022		
08009 -1	NE SEC 6 TWP 36 RGE 12 W4M FLEET WATERCOURSE CULVERT ON LOCAL ROAD NEAR FLEET	CENTRAL REGION HANNA CT PAINTEARTH	COUNTY OF PAINTEARTH NO. UNDEFINED CMA DRUMHELLER-STETTTLER	RPP LOCAL ROAD TRIBUTARY TO SOUNDING CREEK	BRIDGE CULV	RV 1958	1 2121.0	7.3 0.0		44.4 34.7 03-12-2024		2.4
08010 -1	SE SEC 28 TWP 36 RGE 12 W4M FLEET WATERCOURSE CULVERT ON LOCAL ROAD NEAR FLEET	CENTRAL REGION HANNA CT PAINTEARTH	COUNTY OF PAINTEARTH NO. UNDEFINED CMA DRUMHELLER-STETTTLER	MP LOCAL ROAD 2ND ORDER TRIBUTARY TO SOUNDING	BRIDGE CULV	RV 1971	1 1829.0	8.5 -30.0		33.3 45.3 06-10-2022		2.4
08013 -1	SW SEC 16 TWP 29 RGE 13 W4M SHEERNESS WATERCOURSE CULVERT ON PROVINCIAL HIGHWAY 36 NEAR SHEERNESS	CENTRAL REGION HANNA SPECIAL AREA 2	Alberta Transportation (AIT) CMA21 DRUMHELLER-STETTTLER	MP 36:10 C1 40.011 TRIBUTARY TO BULLPOUND CREEK	BRIDGE CULV	RV 1962	1 1800.0	9.6		44.4 58.1 01-09-2024		11.0
08015 -1	NW SEC 17 TWP 23 RGE 20 W4M HUSSAR CROWFOOT CREEK BRIDGE ON LOCAL ROAD NEAR HUSSAR	SOUTHERN REGION CALGARY CT WHEATLAND	WHEATLAND COUNTY UNDEFINED CMA OLDS-DIDSBURY-THREE	HC LOCAL ROAD CROWFOOT CREEK (WATERCRS-ST)	STANDARD BRIDGE	RV 1971 1971	3 10.1	7.3 30.3	30.9 49.4 70.4	44.4 57.5 27-03-2024		4.9

<div><div><div>Alberta</div><div>Transportation</div></div></div>		<div>Transportation Infrastructure Management System</div> <div>Bridge Structures Report</div> <div>All 'IN SERVICE' Structures - Sorted By: File Number</div>										2025/03/06	
												Page 125 of 772	
BF	Legal Land Location Structure Name Location Description	Region District Municipality	Managed By CMA Constituency	Span Types Located On Located Over	Structure Type	Usage Yr Built Yr Supstr	No. Spans Pipes Max Span Length Max Pipe Dia	Clear Rdwy Nom Length Skew	Single (t) Semi (t) Train (t)	Stru Suff Insp	Rat. % Rat. % Date	Theor VCL On Meas VCL On	Deck Height Theor VCL Over Meas VCL Over
08017 -1	NW SEC 10 TWP 23 RGE 21 W4M CLUNY WATERCOURSE CULVERT ON PROVINCIAL HIGHWAY 842 NEAR CLUNY	SOUTHERN REGION CALGARY CT WHEATLAND	Alberta Transportation (AIT) CMA30 OLDS-DIDSBURY-THREE	SPE 842:08 C1 9.505 TRIBUTARY TO CROWFOOT CREEK	BRIDGE CULV	RV 1963	1 1829.0	7.7			22.2 43.3 05-11-2024		3.4
08019 -1	NE SEC 11 TWP 26 RGE 4 W5M COCHRANE BIGHILL CREEK BRIDGE ON LOCAL ROAD NEAR COCHRANE	SOUTHERN REGION CALGARY CT ROCKY VIEW	ROCKY VIEW COUNTY UNDEFINED CMA AIRDRIE-COCHRANE	TT LOCAL ROAD BIGHILL CREEK (WATERCRS-ST)	STANDARD BRIDGE	RV 1979 1979	1 8.5	7.2 8.5 -15.0	33.6 58.9 84.1		61.1 73.7 26-03-2022		1.8
08020 -1	NE SEC 11 TWP 26 RGE 4 W5M COCHRANE BIGHILL CREEK BRIDGE ON LOCAL ROAD NEAR COCHRANE	SOUTHERN REGION CALGARY CT ROCKY VIEW	ROCKY VIEW COUNTY UNDEFINED CMA AIRDRIE-COCHRANE	TT LOCAL ROAD BIGHILL CREEK (WATERCRS-ST)	STANDARD BRIDGE	RV 1979 1979	1 8.5	7.2 8.5 15.0	33.6 58.9 84.1		77.8 80.5 31-07-2020		2.2
08021 -1	NW SEC 33 TWP 4 RGE 18 W4M NEW DAYTON MIDDLE COULE CULVERT ON LOCAL ROAD NEAR NEW DAYTON	SOUTHERN REGION LETHBRIDGE CT WARNER	COUNTY OF WARNER NO. 5 UNDEFINED CMA TABER-WARNER	MP LOCAL ROAD MIDDLE COULEE (WATERCRS-ST)	BRIDGE CULV	RV 1989	1 2400.0	9.0			55.6 54.1 25-04-2023		7.6
08022 -2	NE SEC 20 TWP 4 RGE 18 W4M WARNER DEADMANS COU CULVERT ON LOCAL ROAD NEAR WARNER	SOUTHERN REGION LETHBRIDGE CT WARNER	COUNTY OF WARNER NO. 5 UNDEFINED CMA TABER-WARNER	MP LOCAL ROAD TRIBUTARY TO MIDDLE COULEE (WATERCRS-	BRIDGE CULV	RV 2005	1 2200.0	8.5			77.8 83.4 07-04-2021		6.4
08026 -1	SW SEC 30 TWP 15 RGE 16 W4M VAUXHALL WATERCOURSE CULVERT ON LOCAL ROAD NEAR VAUXHALL	SOUTHERN REGION LETHBRIDGE MD TABER	M.D. OF TABER UNDEFINED CMA CARDSTON-SIKSIKA	MP LOCAL ROAD TRIBUTARY TO BOW RIVER (WATERCRS-ST)	BRIDGE CULV	RV 1995	1 3000.0	9.1			77.8 82.7 22-01-2025		4.7
08027 -2	SE SEC 18 TWP 6 RGE 29 W4M PINCHER CREEK WATERCOURSE BRIDGE ON HWY 507, 4 km SE OF PINCHER CREEK	SOUTHERN REGION LETHBRIDGE MD PINCHER CREEK	Alberta Transportation (AIT) CMA26 LIVINGSTONE-MACLEOD	SC 507:04 C1 5.681 TRIBUTARY TO INDIANFARM CREEK	STANDARD BRIDGE	RV 2004 2004	1 12.8	8.9 12.8 0.0	28.0 49.0 62.0		55.6 60.7 20-09-2022		
08028 -1	NW SEC 7 TWP 7 RGE 28 W4M BROCKET PINCHER CREEK BRIDGE ON HIGHWAY 3, 15 KM NE OF PINCHER CREEK	SOUTHERN REGION LETHBRIDGE MD PINCHER CREEK	Alberta Transportation (AIT) CMA26 LIVINGSTONE-MACLEOD	RB 3:06 C1 11.856 PINCHER CREEK (WATERCRS-ST)	MAJOR BRIDGE	RV 1961 1961	3 19.5	13.4 51.1 -15.0	67.2 94.0 103.0		50.0 64.4 29-01-2024		5.8
08028 BGL-2	NW SEC 7 TWP 7 RGE 28 W4M PINCHER CREEK BRIDGE ON HIGHWAY 3, 15 KM NE OF PINCHER CREEK	SOUTHERN REGION LETHBRIDGE MD PINCHER CREEK	Alberta Transportation (AIT) CMA26 LIVINGSTONE-MACLEOD	PINCHER CREEK (WATERCRS-ST)	GUIDE BANK	1961							
08028 BGR-3	NW SEC 7 TWP 7 RGE 28 W4M PINCHER CREEK BRIDGE ON HIGHWAY 3, 15 KM NE OF PINCHER CREEK	SOUTHERN REGION LETHBRIDGE MD PINCHER CREEK	Alberta Transportation (AIT) CMA26 LIVINGSTONE-MACLEOD	PINCHER CREEK (WATERCRS-ST)	GUIDE BANK	1961							
08029 -1	SE SEC 24 TWP 46 RGE 23 W4M GWYNNE PIPESTONE CREEK BRIDGE ON HIGHWAY 822, 1 KM S OF GWYNNE	CENTRAL REGION RED DEER CT WETASKIWIN	Alberta Transportation (AIT) CMA17 MASKWACIS-WETASKIWIN	SCC 822:06 C1 2.304 PIPESTONE CREEK (WATERCRS-ST)	MAJOR BRIDGE	RV 1997 1997	3 12.0	9.5 36.0 10.0	28.0 49.0 62.0		66.7 67.2 27-11-2022		6.0
08030 -1	SW SEC 5 TWP 60 RGE 17 W4M SMOKY LAKE WHITE EARTH BRIDGE ON LOCAL ROAD NEAR SMOKY LAKE	NORTH CENTRAL REGION ATHABASCA CT SMOKY LAKE	SMOKY LAKE COUNTY UNDEFINED CMA ATHABASCA-BARRHEAD-	HC LOCAL ROAD WHITE EARTH CREEK (WATERCRS-ST)	STANDARD BRIDGE	RV 1966 1966	3 8.5	7.3 20.7 30.0	28.0 49.0 65.5		55.6 64.8 21-07-2020		4.0
08032 -1	NE SEC 29 TWP 26 RGE 3 W5M COCHRANE BIGHILL CREEK CULVERT ON LOCAL ROAD NEAR COCHRANE	SOUTHERN REGION CALGARY CT ROCKY VIEW	Alberta Transportation (AIT) UNDEFINED CMA AIRDRIE-COCHRANE	MP LOCAL ROAD BIGHILL CREEK (WATERCRS-ST)	BRIDGE CULV	RV 1996	1 2200.0	7.5			44.4 47.7 06-01-2023		3.1
08035 -1	SW SEC 4 TWP 27 RGE 3 W5M COCHRANE BIGHILL CREEK BRIDGE ON LOCAL ROAD NEAR COCHRANE	SOUTHERN REGION CALGARY CT ROCKY VIEW	ROCKY VIEW COUNTY UNDEFINED CMA AIRDRIE-COCHRANE	HC LOCAL ROAD TRIBUTARY TO BIGHILL CREEK (WATERCRS-	STANDARD BRIDGE	RV 1972 1972	1 8.5	7.3 8.5 -30.0	30.1 52.8 75.4		38.9 54.8 12-05-2024		2.7
08036 -1	NE SEC 24 TWP 70 RGE 11 W6M HINTON TRAIL REDWILLOW RIVER BRIDGE ON HWY 722, 18 KM S OF BEAVERLODGE	PEACE REGION GRANDE PRAIRIE CT GRANDE PRAIRIE	Alberta Transportation (AIT) CMA05 GRANDE PRAIRIE-WAPITI	RB 722:02 C1 14.443 REDWILLOW RIVER (WATERCRS-ST)	MAJOR BRIDGE	RV 1959 2017	3 24.4	9.0 63.4	48.0 64.0 80.0		61.1 66.8 08-08-2022		9.1
08036 BXR-2	NE SEC 24 TWP 70 RGE 11 W6M REDWILLOW RIVER BRIDGE ON HWY 722, 18 KM S OF BEAVERLODGE	PEACE REGION GRANDE PRAIRIE CT GRANDE PRAIRIE	Alberta Transportation (AIT) CMA05 GRANDE PRAIRIE-WAPITI	REDWILLOW RIVER (WATERCRS-ST)	EXTENDED BANK P ROTECTION	1959					77.8 20-01-2020		
08037 -1	SW SEC 10 TWP 33 RGE 4 W4M NEW BRIGDEN WATERCOURSE CULVERT ON PROVINCIAL HIGHWAY 41 NEAR NEW BRIGDEN	CENTRAL REGION HANNA SPECIAL AREA 4	Alberta Transportation (AIT) CMA22 DRUMHELLER-STETTTLER	SPE 41:12 C1 47.535 TRIBUTARY TO SOUNDING CREEK	BRIDGE CULV	RV 1976	1 2744.0	11.0			44.4 47.4 25-11-2022		4.0
08040 -1	SW SEC 13 TWP 43 RGE 18 W4M ROSALIND SPRUCE CREEK BRIDGE ON LOCAL ROAD NEAR ROSALIND	CENTRAL REGION VERMILION CT CAMROSE	CAMROSE COUNTY UNDEFINED CMA CAMROSE	TT LOCAL ROAD TRIBUTARY TO BATTLE RIVER (WATERCRS-	STANDARD BRIDGE	RV 1962 1962	1 8.5	6.7 8.5	28.2 49.4 70.5		61.1 60.1 13-05-2021		2.7
08041 -1	SW SEC 15 TWP 43 RGE 18 W4M MEETING CK WATERCOURSE BRIDGE ON LOCAL ROAD NEAR MEETING CREEK	CENTRAL REGION VERMILION CT CAMROSE	CAMROSE COUNTY UNDEFINED CMA CAMROSE	TT LOCAL ROAD 2ND ORDER TRIBUTARY TO BATTLE RIVER	STANDARD BRIDGE	RV 1936 1936	1 6.1	7.9 6.1	28.0 49.0 62.0		55.6 69.0 13-05-2021		3.7
08044 -1	SE SEC 29 TWP 48 RGE 26 W4M CALMAR WATERCOURSE CULVERT ON LOCAL ROAD NEAR CALMAR	NORTH CENTRAL REGION STONY PLAIN CT LEDUC	LEDUC COUNTY UNDEFINED CMA DRAYTON VALLEY-DEVON	RPP;RPP LOCAL ROAD TRIBUTARY TO CONJURING CREEK	BRIDGE CULV	RV 1967	2 1840.0	7.5			33.3 40.7 19-05-2020		2.1
08045 -1	SW SEC 6 TWP 53 RGE 5 W5M SEBA BEACH SEBA CREEK (TRIBUTARY TO WABAMUN CREEK) CULVERT ON HIGHWAY 759, AT S	NORTH CENTRAL REGION STONY PLAIN CT PARKLAND	Alberta Transportation (AIT) CMA12 DRAYTON VALLEY-DEVON	SP 759:04 C1 20.385 TRIBUTARY TO WABAMUN CREEK	BRIDGE CULV	RV 1987	1 4920.0	9.8			55.6 66.0 09-09-2022		8.0

		Transportation Infrastructure Management System										2025/03/06			
		Bridge Structures Report													
		All 'IN SERVICE' Structures - Sorted By: File Number													
														Page 126 of 772	
BF	Legal Land Location Structure Name Location Description	Region District Municipality	Managed By CMA Constituency	Span Types Located On Located Over	Structure Type	Usage Yr Built Yr Supstr	No. Spans Pipes Max Span Length Max Pipe Dia	Clear Rdwy Nom Length Skew	Single (t) Semi (t) Train (t)	Stru Suff	Rat. % Rat. % Insp Date	Theor VCL On Meas VCL On	Deck Height Theor VCL Over Meas VCL Over		
08046 -2	NW SEC 10 TWP 49 RGE 25 W4M LEDUC WATERCOURSE CULVERT ON LOCAL ROAD, 6 KM SW OF LEDUC	NORTH CENTRAL REGION STONY PLAIN CT LEDUC	LEDUC COUNTY UNDEFINED CMA MASKWACIS-WETASKIWIN	MP LOCAL ROAD TRIBUTARY TO WHITEMUD CREEK	BRIDGE CULV	RV 2015	1 1500.0	8.0			77.8 80.6 11-06-2024				
08048 -1	NW SEC 25 TWP 30 RGE 17 W4M DELIA WATERCOURSE CULVERT ON LOCAL ROAD NEAR DELIA	CENTRAL REGION HANNA CT STARLAND	STARLAND COUNTY UNDEFINED CMA DRUMHELLER-STETTTLER	SP LOCAL ROAD TRIBUTARY TO BULLPOUND CREEK	BRIDGE CULV	RV 1983	1 2430.0	8.0 9.0			66.7 69.6 13-03-2024		5.6		
08050 -1	SW SEC 3 TWP 30 RGE 18 W4M MICHICHI WATERCOURSE CULVERT ON LOCAL ROAD NEAR MICHICHI	CENTRAL REGION HANNA CT STARLAND	STARLAND COUNTY UNDEFINED CMA DRUMHELLER-STETTTLER	SPE LOCAL ROAD 2ND ORDER TRIBUTARY TO MICHICHI CREEK	BRIDGE CULV	RV 1956	1 1802.0	7.3 30.0			77.8 68.8 28-09-2022		2.7		
08051 -1	SW SEC 10 TWP 30 RGE 18 W4M GARTLEY WATERCOURSE CULVERT ON LOCAL ROAD NEAR GARTLEY	CENTRAL REGION HANNA CT STARLAND	STARLAND COUNTY UNDEFINED CMA DRUMHELLER-STETTTLER	SP LOCAL ROAD TRIBUTARY TO MICHICHI CREEK	BRIDGE CULV	RV 1957	1 2430.0	8.0 40.0			66.7 67.2 11-12-2023		4.3		
08052 -1	NW SEC 3 TWP 32 RGE 4 W4M NEW BRIGDEN WATERCOURSE CULVERT ON PROVINCIAL HIGHWAY 41 NEAR NEW BRIGDEN	CENTRAL REGION HANNA SPECIAL AREA 4	Alberta Transportation (AIT) CMA22 DRUMHELLER-STETTTLER	SPE 41:12 C1 36.865 2ND ORDER TRIBUTARY TO SOUNDING	BRIDGE CULV	RV 1976	1 2433.0	11.5 15.0			44.4 53.2 26-11-2022		4.3		
08053 -1	SE SEC 9 TWP 29 RGE 20 W4M DRUMHELLER WATERCOURSE CULVERT ON LOCAL ROAD, 11 KM NW OF DRUMHELLER	CENTRAL REGION HANNA DRUMHELLER	DRUMHELLER CMA21 DRUMHELLER-STETTTLER	BP LOCAL ROAD TRIBUTARY TO RED DEER RIVER	BRIDGE CULV	RV 1958	1 2120.0				77.8 76.3 05-09-2024		6.1		
08054 -1	SW SEC 10 TWP 29 RGE 20 W4M DRUMHELLER WATERCOURSE CULVERT ON LOCAL ROAD, 11 KM NW OF DRUMHELLER	CENTRAL REGION HANNA DRUMHELLER	DRUMHELLER CMA21 DRUMHELLER-STETTTLER	BP LOCAL ROAD TRIBUTARY TO RED DEER RIVER	BRIDGE CULV	RV 1958	1 1800.0	7.3			77.8 73.5 05-09-2024		3.0		
08055 -1	SE SEC 9 TWP 29 RGE 20 W4M DRUMHELLER WATERCOURSE CULVERT ON HWY 575, 11 KM NW OF DRUMHELLER	CENTRAL REGION HANNA DRUMHELLER	DRUMHELLER CMA21 DRUMHELLER-STETTTLER	BP 575:04 C1 35.969 WATERCOURSE (WATERCRS-NI)	BRIDGE CULV	RV 1958	1 2400.0	7.3			77.8 76.0 11-09-2022				
08059 -1	NW SEC 8 TWP 29 RGE 20 W4M DRUMHELLER WATERCOURSE CULVERT LOCAL ROAD NEAR DRUMHELLER	CENTRAL REGION HANNA DRUMHELLER	DRUMHELLER CMA21 DRUMHELLER-STETTTLER	SP LOCAL ROAD TRIBUTARY TO RED DEER RIVER	BRIDGE CULV	RV 1979	1 2700.0	8.5			66.7 70.1 29-04-2020				
08060 -1	NE SEC 16 TWP 54 RGE 14 W5M PEERS JANUARY CREEK BRIDGE ON LOCAL ROAD NEAR PEERS	NORTH CENTRAL REGION EDSON CT YELLOWHEAD	YELLOWHEAD COUNTY UNDEFINED CMA WEST YELLOWHEAD	SM LOCAL ROAD JANUARY CREEK (WATERCRS-ST)	STANDARD BRIDGE	RV 1984 1984	1 11.0	7.6 11.0	28.0 49.0 62.0	55.6 46.6 30-06-2023		4.0			
08062 -1	SE SEC 32 TWP 21 RGE 25 W4M CARSELAND CARSELAND - BOW HEADWORKS SITE 1 ON LOCAL ROAD, 6 KM SE OF CARSELAND	SOUTHERN REGION LETHBRIDGE CT VULCAN	Alberta Transportation (AIT) CMA30 CARDSTON-SIKSIKA	SC LOCAL ROAD WID - IRRIGATION C (WATERCRS-IC)	STANDARD BRIDGE	IC 1992 1992	3 12.0	8.0 34.0	28.0 49.0 62.0	72.2 69.9 24-05-2023		4.4			
08064 -1	SE SEC 15 TWP 45 RGE 26 W4M WETASKIWIN WATERCOURSE BRIDGE ON LOCAL ROAD NEAR WETASKIWIN	CENTRAL REGION RED DEER CT WETASKIWIN	COUNTY OF WETASKIWIN NO. UNDEFINED CMA MASKWACIS-WETASKIWIN	HC LOCAL ROAD 2ND ORDER TRIBUTARY TO MASKWA CREEK	STANDARD BRIDGE	RV 1969 1969	1 8.5	7.3 8.5 0.0	30.1 52.8 75.4	55.6 68.7 02-04-2024		2.4			
08065 -1	NW SEC 19 TWP 45 RGE 13 W4M KILLAM IRON CREEK CULVERT ON LOCAL ROAD NEAR KILLAM	CENTRAL REGION VERMILION CT FLAGSTAFF	FLAGSTAFF COUNTY UNDEFINED CMA CAMROSE	MP LOCAL ROAD TRIBUTARY TO IRON CREEK (WATERCRS-ST)	BRIDGE CULV	RV 1973	1 1829.0	7.3			66.7 54.7 24-05-2023		3.7		
08068 -1	SW SEC 17 TWP 30 RGE 14 W4M HANNA BULLPOUND CREEK BRIDGE ON LOCAL ROAD NEAR HANNA	CENTRAL REGION HANNA SPECIAL AREA 2	Municipal Services Branch UNDEFINED CMA DRUMHELLER-STETTTLER	VH LOCAL ROAD BULLPOUND CREEK (WATERCRS-ST)	STANDARD BRIDGE	RV 1974 1974	3 8.5	7.3 20.7 0.0	28.0 49.0 62.0	44.4 58.4 16-10-2024		4.3			
08070 -1	SE SEC 28 TWP 29 RGE 14 W4M SHEERNESS BULLPOUND CREEK BRIDGE ON LOCAL ROAD NEAR SHEERNESS	CENTRAL REGION HANNA SPECIAL AREA 2	Municipal Services Branch UNDEFINED CMA DRUMHELLER-STETTTLER	HH LOCAL ROAD BULLPOUND CREEK (WATERCRS-ST)	STANDARD BRIDGE	RV 1961 1961	4 8.5	7.3 34.0 0.0	28.0 49.0 67.2	22.2 51.3 17-11-2023		2.7			
08073 -1	SW SEC 5 TWP 41 RGE 3 W4M PROVOST BLACREEK CREEK CULVERT ON LOCAL ROAD NEAR PROVOST	CENTRAL REGION HANNA MD PROVOST	M.D. OF PROVOST NO. 52 UNDEFINED CMA DRUMHELLER-STETTTLER	RPE LOCAL ROAD TRIBUTARY TO BLACK CREEK (WATERCRS-	BRIDGE CULV	RV 1990	1 2315.0	9.0			44.4 62.3 30-04-2021		2.8		
08075 -1	NW SEC 29 TWP 49 RGE 2 W5M TELFORDVILLE WATERCOURSE CULVERT ON LOCAL ROAD NEAR TELFORDVILLE	NORTH CENTRAL REGION STONY PLAIN CT LEDUC	LEDUC COUNTY UNDEFINED CMA DRAYTON VALLEY-DEVON	SP LOCAL ROAD TRIBUTARY TO STRAWBERRY CREEK	BRIDGE CULV	RV 1956	1 2120.0	7.9			44.4 47.8 02-11-2023		7.6		
08076 -1	SW SEC 31 TWP 28 RGE 27 W4M CROSSFIELD CARSTAIRS CREEK BRIDGE ON LOCAL ROAD NEAR CROSSFIELD	SOUTHERN REGION CALGARY CT ROCKY VIEW	ROCKY VIEW COUNTY UNDEFINED CMA OLDS-DIDSBURY-THREE	PG LOCAL ROAD CARSTAIRS CREEK (WATERCRS-ST)	STANDARD BRIDGE	RV 1952 1952	1 8.5	7.3 8.5	28.0 49.0 62.0	50.0 65.9 24-09-2024		2.8			
08077 -1	SE SEC 29 TWP 2 RGE 10 W4M ADEN MILK RIVER BRIDGE ON HIGHWAY 880, 16 KM N OF ADEN	SOUTHERN REGION LETHBRIDGE CT FORTY MILE	Alberta Transportation (AIT) CMA24 TABER-WARNER	RD 880:02 C1 18.592 MILK RIVER (WATERCRS-ST)	MAJOR BRIDGE	RV 1975 1975	3 24.4	8.5 73.2	28.0 49.0 62.0	66.7 64.8 14-01-2022		6.1			
08077 BXL-2	SE SEC 29 TWP 2 RGE 10 W4M MILK RIVER BRIDGE ON HIGHWAY 880, 16 KM N OF ADEN	SOUTHERN REGION LETHBRIDGE CT FORTY MILE	Alberta Transportation (AIT) CMA24 TABER-WARNER	MILK RIVER (WATERCRS-ST)	EXTENDED BANK P ROTECTION	1975									
08078 -1	SW SEC 6 TWP 67 RGE 22 W4M ATHABASCA WATERCOURSE CULVERT ON LOCAL ROAD NEAR ATHABASCA	NORTH CENTRAL REGION ATHABASCA CT ATHABASCA	ATHABASCA COUNTY UNDEFINED CMA ATHABASCA-BARRHEAD-	SP;MP LOCAL ROAD TRIBUTARY TO ATHABASCA RIVER	BRIDGE CULV	RV 1957	2 1500.0	7.9 20.0			55.6 55.9 26-08-2020		6.1		

		<div>Transportation Infrastructure Management System</div> <div>Bridge Structures Report</div> <div>All 'IN SERVICE' Structures - Sorted By: File Number</div>										2025/03/06		
														Page 127 of 772
BF	Legal Land Location Structure Name Location Description	Region District Municipality	Managed By CMA Constituency	Span Types Located On Located Over	Structure Type	Usage Yr Built Yr Supstr	No. Spans Pipes Max Span Length Max Pipe Dia	Clear Rdwy Nom Length Skew	Single (t) Semi (t) Train (t)	Stru Suff	Rat. % Rat. % Date	Theor VCL On Theor VCL On Meas VCL On	Deck Height Theor VCL Over Meas VCL Over	
08079 -1	NW SEC 31 TWP 66 RGE 19 W4M DONATVILLE PINE CREEK 3 BRIDGE ON LOCAL ROAD NEAR DONATVILLE	NORTH CENTRAL REGION ATHABASCA CT ATHABASCA	ATHABASCA COUNTY UNDEFINED CMA ATHABASCA-BARRHEAD-	TT LOCAL ROAD PINE CREEK (WATERCRS-ST)	STANDARD BRIDGE	RV 1952 1952	3 8.5	6.1 20.7 0.0			27.8 34.4 27-02-2025		4.9	
08080 -1	SW SEC 1 TWP 46 RGE 26 W4M FALUN WATERCOURSE BRIDGE ON LOCAL ROAD NEAR FALUN	CENTRAL REGION RED DEER CT WETASKIWIN	COUNTY OF WETASKIWIN NO. UNDEFINED CMA MASKWACIS-WETASKIWIN	PG LOCAL ROAD TRIBUTARY TO MASKWA CREEK	STANDARD BRIDGE	RV 1958 1958	1 6.1	6.4 6.1 0.0	28.0 49.0 62.0		55.6 63.5 05-11-2024		1.8	
08081 -1	NW SEC 23 TWP 82 RGE 23 W5M GRIMSHAW WATERCOURSE CULVERT ON HWY 684, 17 KM SE OF GRIMSHAW	PEACE REGION PEACE RIVER MD PEACE	Alberta Transportation (AIT) CMA04 PEACE RIVER	SPE 684:02 C1 12.668 TRIBUTARY TO PEACE RIVER (WATERCRS-	BRIDGE CULV	RV 1977	1 3054.0	8.0			44.4 50.1 27-09-2023		5.8	
08083 -1	SE SEC 4 TWP 52 RGE 2 W5M WATERCOURSE CULVERT ON PROVINCIAL HIGHWAY 627 NEAR STONY PLAIN	NORTH CENTRAL REGION STONY PLAIN CT PARKLAND	Alberta Transportation (AIT) CMA11 DRAYTON VALLEY-DEVON	MP-MP 627:02 C1 34.465 TRIBUTARY TO NORTH SASKATCHEWAN	BRIDGE CULV	RV 1980	1 800.0	11.0						
08084 -1	SW SEC 26 TWP 19 RGE 20 W4M MAJORVILLE MAJORVILLE C CULVERT ON LOCAL ROAD NEAR MAJORVILLE	SOUTHERN REGION LETHBRIDGE CT VULCAN	VULCAN COUNTY UNDEFINED CMA CARDSTON-SIKSIKA	RPP LOCAL ROAD TRIBUTARY TO BOW RIVER (WATERCRS-ST)	BRIDGE CULV	RV 1954	1 1702.0	7.6			77.8 72.6 18-11-2022		2.4	
08085 -1	SE SEC 1 TWP 31 RGE 19 W4M MORRIN MICHICHI CREEK CULVERT ON LOCAL ROAD NEAR MORRIN	CENTRAL REGION HANNA CT STARLAND	STARLAND COUNTY UNDEFINED CMA DRUMHELLER-STETTLER	SP LOCAL ROAD MICHICHI CREEK (WATERCRS-ST)	BRIDGE CULV	RV 1979	1 2430.0	5.0			33.3 42.6 21-02-2023		3.4	
08086 -2	SE SEC 18 TWP 31 RGE 19 W4M MORRIN WEST MICHICHI CREEK CULVERT ON HIGHWAY 9, 8 KM E OF MORRIN	CENTRAL REGION HANNA CT STARLAND	Alberta Transportation (AIT) CMA21 DRUMHELLER-STETTLER	SP 9:08 C1 3.079 WEST MICHICHI CREEK (WATERCRS-ST)	BRIDGE CULV	RV 2004	1 3670.0	11.8 -34.0			77.8 80.5 30-05-2023		6.3	
08087 -1	SW SEC 28 TWP 31 RGE 19 W4M ROWLEY W MICHICHI C CULVERT ON LOCAL ROAD NEAR ROWLEY	CENTRAL REGION HANNA CT STARLAND	STARLAND COUNTY UNDEFINED CMA DRUMHELLER-STETTLER	SP LOCAL ROAD WEST MICHICHI CREEK (WATERCRS-ST)	BRIDGE CULV	RV 1910	1 2180.0	9.0			55.6 60.9 11-01-2022		4.7	
08088 -1	NW SEC 7 TWP 31 RGE 19 W4M MORRIN W MICHICHI C CULVERT ON LOCAL ROAD NEAR MORRIN	CENTRAL REGION HANNA CT STARLAND	STARLAND COUNTY UNDEFINED CMA DRUMHELLER-STETTLER	SP LOCAL ROAD WEST MICHICHI CREEK (WATERCRS-ST)	BRIDGE CULV	RV 1979	1 2430.0	7.0			66.7 61.9 05-01-2023		4.0	
08089 -1	NW SEC 32 TWP 58 RGE 23 W4M VIMY FAIRYDELL CREEK BRIDGE ON LOCAL ROAD NEAR VIMY	NORTH CENTRAL REGION ATHABASCA CT WESTLOCK	WESTLOCK COUNTY UNDEFINED CMA ATHABASCA-BARRHEAD-	HC LOCAL ROAD TRIBUTARY TO REDWATER RIVER	STANDARD BRIDGE	RV 1966 1966	1 6.1	9.1 6.1	28.0 49.0 65.5		38.9 58.9 06-06-2024		3.0	
08092 -2	NW SEC 18 TWP 72 RGE 9 W5M KINUSO ANDERSON CREEK CULVERT ON LOCAL ROAD, 13 KM SE OF KINUSO	PEACE REGION PEACE RIVER CT BIG LAKES	BIG LAKES COUNTY UNDEFINED CMA LESSER SLAVE LAKE	SP LOCAL ROAD TRIBUTARY TO SWAN RIVER (WATERCRS-ST)	BRIDGE CULV	RV 2015	1 4610.0	8.0 -52.0			55.6 69.3 30-09-2020			
08093 -1	SW SEC 20 TWP 23 RGE 20 W4M HUSSAR WATERCOURSE BRIDGE ON LOCAL ROAD NEAR HUSSAR	SOUTHERN REGION CALGARY CT WHEATLAND	WHEATLAND COUNTY UNDEFINED CMA OLDS-DIDSBURY-THREE	PGO LOCAL ROAD TRIBUTARY TO CROWFOOT CREEK	STANDARD BRIDGE	RV 1957 1957	3 8.5	7.3 20.7	28.0 49.0 66.7		61.1 55.2 18-03-2021		3.4	
08095 -1	SW SEC 7 TWP 41 RGE 26 W4M LACOMBE WHELP BROOK BRIDGE ON LOCAL ROAD NEAR LACOMBE	CENTRAL REGION RED DEER CT LACOMBE	LACOMBE COUNTY UNDEFINED CMA LACOMBE-PONOKA	HH LOCAL ROAD WHELP BROOK (WATERCRS-ST)	STANDARD BRIDGE	RV 1962 1962	1 6.1	8.2 6.1	28.0 49.0 62.5		44.4 61.6 13-12-2022		2.7	
08096 -2	SW SEC 36 TWP 49 RGE 28 W4M WATERCOURSE CULVERT ON PROVINCIAL HIGHWAY 39 NEAR CALMAR	NORTH CENTRAL REGION STONY PLAIN CT LEDUC	Alberta Transportation (AIT) CMA11 DRAYTON VALLEY-DEVON	CP 39:10 C1 2.315 2ND ORDER TRIBUTARY TO WEED CREEK	BRIDGE CULV	RV 2003	1 1200.0	12.6			66.7 68.9 21-11-2024			
08097 -1	NW SEC 6 TWP 36 RGE 2 W5M DICKSON DICKSON CREEK BRIDGE ON LOCAL ROAD NEAR DICKSON	CENTRAL REGION RED DEER CT RED DEER	RED DEER COUNTY UNDEFINED CMA INNISFAIL-SYLVAN LAKE	HC LOCAL ROAD DICKSON CREEK (WATERCRS-ST)	STANDARD BRIDGE	RV 1973 1973	1 6.1	7.3 6.1 0.0	28.0 49.0 65.5		50.0 64.1 09-02-2023		3.0	
08098 -2	NW SEC 22 TWP 39 RGE 7 W5M ROCKY MTN HOUSE WATERCOURSE CULVERT ON PROVINCIAL HIGHWAY 752 NEAR ROCKY MT HOU	CENTRAL REGION RED DEER ROCKY MOUNTAIN	Alberta Transportation (AIT) CMA18 RIMBEY-ROCKY MOUNTAIN	SP 752:04 C1 34.219 TRIBUTARY TO NORTH SASKATCHEWAN	BRIDGE CULV	RV 2024	1 2700.0	8.5 10.0			88.9 88.0 11-11-2024		3.6	
08100 -1	SW SEC 30 TWP 46 RGE 25 W4M BRIGHTVIEW BIGSTONE CREEK BRIDGE ON LOCAL ROAD NEAR BRIGHTVIEW	CENTRAL REGION RED DEER CT WETASKIWIN	COUNTY OF WETASKIWIN NO. UNDEFINED CMA MASKWACIS-WETASKIWIN	HC LOCAL ROAD BIGSTONE CREEK (WATERCRS-ST)	STANDARD BRIDGE	RV 1966 1966	1 10.1	7.3 10.1	30.9 49.4 70.4		50.0 67.1 01-11-2024		3.0	
08103 -1	NW SEC 21 TWP 49 RGE 14 W4M BRUCE VERMILION RIVER BRIDGE ON LOCAL ROAD NEAR BRUCE	CENTRAL REGION VERMILION CT BEAVER	BEAVER COUNTY UNDEFINED CMA CAMROSE	HC LOCAL ROAD VERMILION RIVER (WATERCRS-ST)	STANDARD BRIDGE	RV 1966 1966	1 6.1	7.3 6.1	28.0 49.0 65.5		38.9 49.4 17-10-2021		3.0	
08104 -1	SE SEC 5 TWP 20 RGE 20 W4M MILO WATERCOURSE CULVERT ON LOCAL ROAD NEAR MILO	SOUTHERN REGION LETHBRIDGE CT VULCAN	VULCAN COUNTY UNDEFINED CMA CARDSTON-SIKSIKA	SPE LOCAL ROAD TRIBUTARY TO BOW RIVER (WATERCRS-ST)	BRIDGE CULV	RV 1961	1 2750.0	7.9			66.7 65.0 09-10-2023		4.9	
08106 -1	SE SEC 27 TWP 28 RGE 12 W4M ROSE LYNN WATERCOURSE CULVERT ON LOCAL ROAD NEAR ROSE LYNN	CENTRAL REGION HANNA SPECIAL AREA 2	Municipal Services Branch UNDEFINED CMA DRUMHELLER-STETTLER	RPP LOCAL ROAD TRIBUTARY TO BERRY CK (WATERCRS-ST)	BRIDGE CULV	RV 1963	1 2122.0	8.8			33.3 56.7 03-12-2024		3.0	
08110 -1	SE SEC 31 TWP 83 RGE 21 W5M PEACE RIVER CNR RAILWAY BRIDGE ON PEACE RIVER, AT SHAFTESBURY SUBWAY PEACE RIVER	PEACE REGION PEACE RIVER PEACE RIVER	Canadian National Railways UNDEFINED CMA PEACE RIVER	DT, TH, RG RAILWAY CNR CNR RAILWAY,PEACE RIVER (WATERCRS-ST)	MAJOR BRIDGE	RV 1919 1919	11 61.0	8.5 519.6					30.2 5.7	


		<div>Transportation Infrastructure Management System</div> <div>Bridge Structures Report</div> <div>All 'IN SERVICE' Structures - Sorted By: File Number</div>										2025/03/06	
												Page 128 of 772	
BF	Legal Land Location Structure Name Location Description	Region District Municipality	Managed By CMA Constituency	Span Types Located On Located Over	Structure Type	Usage Yr Built Yr Supstr	No. Spans Pipes Max Span Length Max Pipe Dia	Clear Rdwy Nom Length Skew	Single (t) Semi (t) Train (t)	Stru Suff Insp	Rat. % Rat. % Date	Theor VCL On Meas VCL On	Deck Height Theor VCL Over Meas VCL Over
08121 -2	SE SEC 25 TWP 49 RGE 15 W4M BRUCE WATERCOURSE BRIDGE ON LOCAL ROAD, 10 KM N OF BRUCE	CENTRAL REGION VERMILION CT BEAVER	BEAVER COUNTY UNDEFINED CMA CAMROSE	SL LOCAL ROAD 2ND ORDER TRIBUTARY TO VERMILION	STANDARD BRIDGE	RV 2019 2019	1 14.0	8.0 14.0 15.0			100.0 84.7 27-11-2019		
08122 -1	NW SEC 6 TWP 50 RGE 14 W4M BRUCE WATERCOURSE BRIDGE ON PROVINCIAL HIGHWAY 857 NEAR BRUCE	CENTRAL REGION VERMILION CT BEAVER	Alberta Transportation (AIT) CMA14 CAMROSE	VH 857:02 C1 13.315 TRIBUTARY TO VERMILION RIVER	STANDARD BRIDGE	RV 1973 1973	1 6.1	9.1 6.1 15.0	28.0 49.0 62.0	44.4 54.1 03-05-2021			2.1
08123 -1	SW SEC 3 TWP 38 RGE 11 W4M BULWARK WATERCOURSE BRIDGE ON PROVINCIAL HIGHWAY 599 NEAR BULWARK	CENTRAL REGION HANNA CT PAINTEARTH	Alberta Transportation (AIT) CMA21 DRUMHELLER-STETTLE	VS 599:04 C1 23.732 TRIBUTARY TO NELSON CREEK (WATERCRS-	STANDARD BRIDGE	RV 1974 1974	3 9.1	8.8 21.3 -45.0	28.0 49.0 62.0	50.0 59.5 24-11-2022			3.7
08127 -1	SW SEC 20 TWP 47 RGE 26 W4M CALMAR PIPESTONE CREEK BRIDGE ON LOCAL ROAD NEAR CALMAR	CENTRAL REGION RED DEER CT WETASKIWIN	COUNTY OF WETASKIWIN NO. UNDEFINED CMA MASKWACIS-WETASKIWIN	HC LOCAL ROAD PIPESTONE CREEK (WATERCRS-ST)	STANDARD BRIDGE	RV 1967 1967	1 8.5	7.3 8.5 0.0	30.1 52.8 75.4	55.6 70.7 27-10-2022			2.7
08128 -2	NW SEC 5 TWP 54 RGE 16 W5M EDSON EDSON RIVER BRIDGE ON LOCAL ROAD, 10 KM NE OF EDSON	NORTH CENTRAL REGION EDSON CT YELLOWHEAD	YELLOWHEAD COUNTY UNDEFINED CMA WEST YELLOWHEAD	SCC LOCAL ROAD EDSON RIVER (WATERCRS-ST)	MAJOR BRIDGE	RV 2001 2001	3 14.0	9.0 38.0	28.0 49.0 62.0	72.2 68.2 20-04-2023			6.4
08129 -1	NE SEC 31 TWP 53 RGE 16 W5M EDSON BENCH CREEK (TRIBUTARY TO EDSON RIVER) CULVERT ON HIGHWAY 748, 3 KM NE OF	NORTH CENTRAL REGION EDSON CT YELLOWHEAD	Alberta Transportation (AIT) CMA13 WEST YELLOWHEAD	SP 748:04 C1 3.828 BENCH CREEK (WATERCRS-ST)	BRIDGE CULV	RV 1977	1	8.6 -5.0		44.4 46.1 27-12-2022			12.5
08130 -1	NW SEC 2 TWP 61 RGE 10 W4M MALLAIG WATERCOURSE CULVERT ON LOCAL ROAD NEAR MALLAIG	NORTH CENTRAL REGION ATHABASCA CT ST PAUL	COUNTY OF ST. PAUL NO. 19 UNDEFINED CMA ATHABASCA-BARRHEAD-	FP LOCAL ROAD TRIBUTARY TO ST LINA CREEK (WATERCRS-	BRIDGE CULV	RV 1960	1	8.0 -45.0		44.4 60.0 02-09-2022			2.1
08131 -1	NW SEC 30 TWP 62 RGE 10 W4M GOODRIDGE ST LINA CREEK BRIDGE ON LOCAL ROAD NEAR GOODRIDGE	NORTH CENTRAL REGION ATHABASCA CT ST PAUL	COUNTY OF ST. PAUL NO. 19 UNDEFINED CMA ATHABASCA-BARRHEAD-	HC LOCAL ROAD ST LINA CREEK (WATERCRS-ST)	STANDARD BRIDGE	RV 1972 1972	1 10.1	7.3 10.1 15.0	30.9 49.4 70.4	61.1 69.3 29-09-2020			3.4
08132 -1	NW SEC 13 TWP 23 RGE 1 W4M EMPRESS RED DEER RIVER BRIDGE ON HIGHWAY 899, AT NW BOUNDARY OF EMPRESS	CENTRAL REGION HANNA MD ACADIA	Alberta Transportation (AIT) CMA22 DRUMHELLER-STETTLE	WG 899:01 C1 1.030 RED DEER RIVER (WATERCRS-ST)	MAJOR BRIDGE	RV 1950 1983	4 53.9	7.5 215.6	28.0 49.0 62.0	77.8 63.0 29-09-2024			10.1
08133 -1	SW SEC 26 TWP 63 RGE 23 W4M PERRYVALE WATERCOURSE CULVERT ON LOCAL ROAD NEAR PERRYVALE	NORTH CENTRAL REGION ATHABASCA CT ATHABASCA	ATHABASCA COUNTY UNDEFINED CMA ATHABASCA-BARRHEAD-	SPE LOCAL ROAD TRIBUTARY TO TAWATINAW RIVER	BRIDGE CULV	RV 1956	1	8.5 0.0		22.2 28.2 07-09-2022			3.0
08134 -1	SE SEC 28 TWP 64 RGE 20 W4M BOYLE CACHE CREEK CULVERT ON LOCAL ROAD NEAR BOYLE	NORTH CENTRAL REGION ATHABASCA CT ATHABASCA	ATHABASCA COUNTY UNDEFINED CMA ATHABASCA-BARRHEAD-	SP LOCAL ROAD 2ND ORDER TRIBUTARY TO FLAT CREEK	BRIDGE CULV	RV 1957	1	7.3 30.0		44.4 49.1 03-07-2021			5.5
08135 -1	SW SEC 28 TWP 64 RGE 20 W4M ELLSMOTT CACHE CREEK BRIDGE ON LOCAL ROAD NEAR ELLSMOTT	NORTH CENTRAL REGION ATHABASCA CT ATHABASCA	ATHABASCA COUNTY UNDEFINED CMA ATHABASCA-BARRHEAD-	HC LOCAL ROAD TRIBUTARY TO FLAT CREEK (WATERCRS-ST)	STANDARD BRIDGE	RV 1966 1966	1 6.1	7.3 6.1 0.0	28.0 49.0 65.5	38.9 59.9 22-03-2023			2.7
08136 -1	NW SEC 2 TWP 59 RGE 23 W4M EGREMONT REDWATER RIVER BRIDGE ON LOCAL ROAD NEAR EGREMONT	NORTH CENTRAL REGION ATHABASCA CT THORHILD	THORHILD COUNTY UNDEFINED CMA ATHABASCA-BARRHEAD-	HC LOCAL ROAD REDWATER RIVER (WATERCRS-ST)	STANDARD BRIDGE	RV 1971 1971	3 8.5	7.3 25.5	30.1 52.8 75.4	33.3 58.6 16-10-2024			3.4
08138 -2	SW SEC 15 TWP 36 RGE 4 W5M CAROLINE RAVEN RIVER BRIDGE ON LOCAL ROAD, 16 KM E OF CAROLINE	CENTRAL REGION RED DEER CT RED DEER	RED DEER COUNTY UNDEFINED CMA RIMBEY-ROCKY MOUNTAIN	WG LOCAL ROAD RAVEN RIVER (WATERCRS-ST)	MAJOR BRIDGE	RV 2019 2019	1 24.4	8.5 24.4		94.4 81.0 22-03-2024			
08140 -2	NE SEC 21 TWP 74 RGE 8 W6M LA GLACE MULLIGAN CREEK BRIDGE ON LOCAL ROAD, 3KM N OF LA GLACE	PEACE REGION GRANDE PRAIRIE CT GRANDE PRAIRIE	COUNTY OF GRANDE PRAIRIE UNDEFINED CMA GRANDE PRAIRIE-WAPITI	SL LOCAL ROAD MULLIGAN CREEK (WATERCRS-ST)	STANDARD BRIDGE	RV 2015 2015	2 12.0		28.0 49.0 62.0	88.9 71.9 22-02-2021			
08141 -1	NW SEC 11 TWP 46 RGE 28 W4M WESTEROSE PIGEON CREEK CULVERT ON PROVINCIAL HIGHWAY 13 NEAR WESTEROSE	CENTRAL REGION RED DEER CT WETASKIWIN	Alberta Transportation (AIT) CMA17 MASKWACIS-WETASKIWIN	SP 13:06 C1 31.044 PIGEON LAKE CREEK (WATERCRS-ST)	BRIDGE CULV	RV 1994	1	11.9		55.6 62.7 15-10-2024			3.8
08142 -2	SE SEC 26 TWP 39 RGE 5 W5M LESLIEVILLE LOBSTICK CREEK BRIDGE ON LOCAL ROAD, 1 KM SW OF LESLIEVILLE	CENTRAL REGION RED DEER CT CLEARWATER	CLEARWATER COUNTY UNDEFINED CMA RIMBEY-ROCKY MOUNTAIN	SL LOCAL ROAD LOBSTICK CREEK (WATERCRS-ST)	STANDARD BRIDGE	RV 2022 2022	3 14.0	6.5 32.0 -15.0	28.0 49.0 62.0	100.0 83.1 01-06-2022			
08143 -1	NW SEC 35 TWP 31 RGE 28 W4M DIDSBUY LONEPINE CREEK BRIDGE ON LOCAL ROAD NEAR DIDSBUY	CENTRAL REGION RED DEER CT MOUNTAIN VIEW	MOUNTAIN VIEW COUNTY UNDEFINED CMA OLDS-DIDSBUY-THREE	PA LOCAL ROAD LONEPINE CREEK (WATERCRS-ST)	STANDARD BRIDGE	RV 1951 1951	3 6.1	6.4 18.3	24.0 40.0 54.0	61.1 63.2 10-07-2024			3.7
08144 -1	SW SEC 18 TWP 48 RGE 23 W4M KAVANAGH COAL LAKE CREEK CULVERT ON PROVINCIAL HIGHWAY 616 NEAR KAVANAGH	NORTH CENTRAL REGION STONY PLAIN CT LEDUC	Alberta Transportation (AIT) CMA11 MASKWACIS-WETASKIWIN	SP 616:10 C1 9.366 COAL LAKE (WATERCRS-ST)	BRIDGE CULV	RV 1987	1	10.0		55.6 50.0 26-06-2024			10.5
08145 -1	SW SEC 27 TWP 48 RGE 1 W5M THORSBY TRIBUTARY TO WEED CREEK CULVERT ON LOCAL ROAD, 7 KM S OF THORSBY	NORTH CENTRAL REGION STONY PLAIN CT LEDUC	LEDUC COUNTY UNDEFINED CMA DRAYTON VALLEY-DEVON	SP LOCAL ROAD TRIBUTARY TO WEED CREEK (WATERCRS-	BRIDGE CULV	RV 1992	1	8.0		77.8 77.9 19-10-2022			9.8
08146 -1	SW SEC 26 TWP 48 RGE 1 W5M THORSBY WEED CREEK CULVERT ON LOCAL ROAD NEAR THORSBY	NORTH CENTRAL REGION STONY PLAIN CT LEDUC	LEDUC COUNTY UNDEFINED CMA DRAYTON VALLEY-DEVON	SP LOCAL ROAD WEED CREEK (WATERCRS-ST)	BRIDGE CULV	RV 1967	1	8.0 0.0		55.6 62.8 02-11-2023			5.2


		Transportation Infrastructure Management System Bridge Structures Report All 'IN SERVICE' Structures - Sorted By: File Number										2025/03/06	
												Page 129 of 772	
BF	Legal Land Location Structure Name Location Description	Region District Municipality	Managed By CMA Constituency	Span Types Located On Located Over	Structure Type	Usage Yr Built Yr Supstr	No. Spans Pipes Max Span Length Max Pipe Dia	Clear Rdwy Nom Length Skew	Single (t) Semi (t) Train (t)	Stru Suff Insp	Rat. % Rat. % Date	Theor VCL On Meas VCL On	Deck Height Theor VCL Over Meas VCL Over
08148 -1	SW SEC 1 TWP 50 RGE 28 W4M CALMAR TRIBUTARY TO WEED CREEK CULVERT ON LOCAL ROAD, 7 KM NW OF BUFORD	NORTH CENTRAL REGION STONY PLAIN CT LEDUC	LEDUC COUNTY UNDEFINED CMA DRAYTON VALLEY-DEVON	SP LOCAL ROAD TRIBUTARY TO WEED CREEK (WATERCRS-	BRIDGE CULV	RV 1991	1 4300.0	8.5 -5.0			55.6 62.1 19-03-2022		8.1
08149 -1	NW SEC 30 TWP 49 RGE 27 W4M CALMAR WATERCOURSE BRIDGE ON LOCAL ROAD NEAR CALMAR	NORTH CENTRAL REGION STONY PLAIN CT LEDUC	LEDUC COUNTY UNDEFINED CMA DRAYTON VALLEY-DEVON	HC LOCAL ROAD TRIBUTARY TO WEED CREEK (WATERCRS-	STANDARD BRIDGE	RV 1962 1962	3 8.5	7.3 20.7 0.0	28.0 49.0 65.5		38.9 57.7 05-06-2024		4.6
08150 -1	SE SEC 13 TWP 49 RGE 27 W4M CALMAR CONJURING CREEK BRIDGE ON LOCAL ROAD, 5 KM S OF CALMAR	NORTH CENTRAL REGION STONY PLAIN CT LEDUC	LEDUC COUNTY UNDEFINED CMA DRAYTON VALLEY-DEVON	HC LOCAL ROAD CONJURING CREEK (WATERCRS-ST)	STANDARD BRIDGE	RV 1965 1965	1 10.1	9.3 10.1	30.9 49.4 70.4		33.3 61.4 05-06-2024		3.4
08151 -1	NW SEC 10 TWP 48 RGE 25 W4M MILLET EYOT IRR.DIT CULVERT ON LOCAL ROAD NEAR MILLET	NORTH CENTRAL REGION STONY PLAIN CT LEDUC	LEDUC COUNTY UNDEFINED CMA MASKWACIS-WETASKIWIN	MP;MP LOCAL ROAD TRIBUTARY TO PIPESTONE CREEK	BRIDGE CULV	RV 1994	2 1400.0	5.5 0.0			55.6 62.6 31-03-2021		2.2
08155 -1	SW SEC 31 TWP 41 RGE 3 W5M RIMBEY WATERCOURSE CULVERT ON LOCAL ROAD NEAR RIMBEY	CENTRAL REGION RED DEER CT LACOMBE	LACOMBE COUNTY UNDEFINED CMA RIMBEY-ROCKY MOUNTAIN	MP LOCAL ROAD TRIBUTARY TO MEDICINE RIVER	BRIDGE CULV	RV 1974	1 1800.0	6.0			66.7 62.6 16-06-2021		3.4
08157 -1	SE SEC 18 TWP 81 RGE 19 W5M NAMPA BEARHEAD CREEK BRIDGE ON LOCAL ROAD NEAR NAMPA	PEACE REGION PEACE RIVER CT NORTHERN SUNRISE	NORTHERN SUNRISE UNDEFINED CMA PEACE RIVER	SM LOCAL ROAD BEARHEAD CREEK (WATERCRS-ST)	STANDARD BRIDGE	RV 1980 1980	3 11.0	7.6 33.0	28.0 49.0 62.0		38.9 58.2 13-08-2020		5.5
08158 -2	NE SEC 18 TWP 23 RGE 27 W4M LANGDON WID IRRIGATION CANAL BRIDGE ON LOCAL ROAD, 11 KM W OF LANGDON	SOUTHERN REGION CALGARY CT ROCKY VIEW	ROCKY VIEW COUNTY UNDEFINED CMA CHESTERMERE-	SL LOCAL ROAD WID - IRRIGATION C (WATERCRS-IC)	STANDARD BRIDGE	IC 2023 2023	2 12.0	7.6 24.0 0.0	28.0 49.0 62.0		100.0 84.1 20-12-2023		
08159 -1	SW SEC 26 TWP 46 RGE 3 W5M YEOFORD BATTLE CREEK CULVERT ON LOCAL ROAD NEAR YEOFORD	CENTRAL REGION RED DEER CT WETASKIWIN	COUNTY OF WETASKIWIN NO. UNDEFINED CMA RIMBEY-ROCKY MOUNTAIN	MP;MP LOCAL ROAD BATTLE CREEK (WATERCRS-ST)	BRIDGE CULV	RV 1965	2 1500.0	7.5 0.0			55.6 40.3 31-10-2024		1.8
08163 -1	SW SEC 5 TWP 38 RGE 3 W5M ECKVILLE WATERCOURSE CULVERT ON LOCAL ROAD NEAR ECKVILLE	CENTRAL REGION RED DEER CT RED DEER	RED DEER COUNTY UNDEFINED CMA RIMBEY-ROCKY MOUNTAIN	SPE LOCAL ROAD TRIBUTARY TO MEDICINE RIVER	BRIDGE CULV	RV 1957	1 2433.0	6.0 0.0			55.6 53.1 19-09-2024		4.3
08164 -1	NW SEC 6 TWP 38 RGE 3 W5M HESPERO WATERCOURSE CULVERT ON LOCAL ROAD NEAR HESPERO	CENTRAL REGION RED DEER CT RED DEER	RED DEER COUNTY UNDEFINED CMA RIMBEY-ROCKY MOUNTAIN	SPE LOCAL ROAD TRIBUTARY TO MEDICINE RIVER	BRIDGE CULV	RV 1964	1 2123.0	7.0 -45.0			77.8 63.4 10-01-2022		4.3
08166 -2	SW SEC 3 TWP 38 RGE 3 W5M ECKVILLE WATERCOURSE BRIDGE ON LOCAL ROAD, 19 KM S OF ECKVILLE	CENTRAL REGION RED DEER CT RED DEER	RED DEER COUNTY UNDEFINED CMA RIMBEY-ROCKY MOUNTAIN	SLW LOCAL ROAD TRIBUTARY TO MEDICINE RIVER	STANDARD BRIDGE	RV 2024 2024	1 14.0	9.0 14.0	28.0 49.0 62.0		100.0 84.9 16-10-2024		
08167 -1	SE SEC 6 TWP 43 RGE 4 W5M LEEDALE MEDICINE RIVER BRIDGE ON LOCAL ROAD NEAR LEEDALE	CENTRAL REGION RED DEER CT PONOKA	PONOKA COUNTY UNDEFINED CMA RIMBEY-ROCKY MOUNTAIN	PG LOCAL ROAD MEDICINE RIVER (WATERCRS-ST)	STANDARD BRIDGE	RV 1958 1958	1 8.5	7.3 8.5	28.0 49.0 62.0		50.0 65.2 24-04-2024		3.0
08170 -1	NW SEC 7 TWP 40 RGE 1 W5M BENTLEY RAINY CREEK BRIDGE ON LOCAL ROAD NEAR BENTLEY	CENTRAL REGION RED DEER CT LACOMBE	LACOMBE COUNTY UNDEFINED CMA RIMBEY-ROCKY MOUNTAIN	PG LOCAL ROAD TRIBUTARY TO RAINY CREEK (WATERCRS-	STANDARD BRIDGE	RV 1955 1955	1 6.1	6.4 6.1	28.0 49.0 62.0		44.4 56.3 16-06-2021		2.4
08171 -1	SW SEC 33 TWP 46 RGE 26 W4M BRIGHTVIEW BIGSTONE CREEK BRIDGE ON LOCAL ROAD NEAR BRIGHTVIEW	CENTRAL REGION RED DEER CT WETASKIWIN	COUNTY OF WETASKIWIN NO. UNDEFINED CMA MASKWACIS-WETASKIWIN	HC LOCAL ROAD BIGSTONE CREEK (WATERCRS-ST)	STANDARD BRIDGE	RV 1962 1962	1 8.5	6.4 8.5 0.0	30.1 44.4 52.8 61.3 75.4		44.4 56.3 01-11-2024		3.0
08172 -1	SW SEC 33 TWP 46 RGE 3 W5M YEOFORD WATERCOURSE CULVERT ON LOCAL ROAD NEAR YEOFORD	CENTRAL REGION RED DEER CT WETASKIWIN	COUNTY OF WETASKIWIN NO. UNDEFINED CMA RIMBEY-ROCKY MOUNTAIN	MP LOCAL ROAD TRIBUTARY TO MODESTE CREEK	BRIDGE CULV	RV 2000	1 2000.0	7.3 25.0			22.2 26.0 13-10-2020		2.4
08174 -1	SW SEC 30 TWP 40 RGE 5 W5M ROCKY MT HOU LOBSTICK CREEK BRIDGE ON HIGHWAY 12, 17 KM NW OF LESLIEVILLE	CENTRAL REGION RED DEER CT CLEARWATER	Alberta Transportation (AIT) CMA18 RIMBEY-ROCKY MOUNTAIN	SCC 12:04 C1 14.861 LOBSTICK CREEK (WATERCRS-ST)	MAJOR BRIDGE	RV 1991 1991	3 10.0	11.9 30.0	28.0 49.0 62.0		55.6 58.2 19-07-2024		5.4
08175 -1	SE SEC 2 TWP 43 RGE 3 W5M BLUFFTON BOYD CREEK BRIDGE ON LOCAL ROAD NEAR BLUFFTON	CENTRAL REGION RED DEER CT PONOKA	PONOKA COUNTY UNDEFINED CMA RIMBEY-ROCKY MOUNTAIN	PG LOCAL ROAD BOYD CREEK (WATERCRS-ST)	STANDARD BRIDGE	RV 1957 1957	3 6.1	6.4 18.3 15.0	28.0 49.0 62.0		55.6 63.2 12-11-2020		3.7
08176 -1	NW SEC 36 TWP 65 RGE 23 W4M ATHABASCA MUSKEG CREEK 2 CULVERT ON LOCAL ROAD NEAR ATHABASCA	NORTH CENTRAL REGION ATHABASCA CT ATHABASCA	ATHABASCA COUNTY UNDEFINED CMA ATHABASCA-BARRHEAD-	SP LOCAL ROAD MUSKEG CREEK (WATERCRS-ST)	BRIDGE CULV	RV 1969	1 4600.0	8.5 0.0			55.6 53.7 25-07-2020		7.6
08177 -2	NW SEC 3 TWP 74 RGE 9 W6M LA GLACE BEAR CREEK 3 BRIDGE ON LOCAL ROAD NEAR LA GLACE	PEACE REGION GRANDE PRAIRIE CT GRANDE PRAIRIE	COUNTY OF GRANDE PRAIRIE UNDEFINED CMA GRANDE PRAIRIE-WAPITI	SC LOCAL ROAD BEAR RIVER (WATERCRS-ST)	STANDARD BRIDGE	RV 2007 2007	3 12.8	8.9 32.8 30.0	28.0 49.0 62.0		61.1 68.1 18-04-2023		8.7
08181 -2	SE SEC 28 TWP 73 RGE 11 W6M HYTHE WATERCOURSE BRIDGE ON LOCAL ROAD, 5 KM NW OF HYTHE	PEACE REGION GRANDE PRAIRIE CT GRANDE PRAIRIE	COUNTY OF GRANDE PRAIRIE UNDEFINED CMA GRANDE PRAIRIE-WAPITI	SLW LOCAL ROAD TRIBUTARY TO BEAVERLODGE RIVER	STANDARD BRIDGE	RV 2019 2019	1 14.0	11.4 14.0 0.0			100.0 91.2 20-06-2024		
08189 -1	NW SEC 32 TWP 51 RGE 4 W4M ISLAY VERMILION RIVER BRIDGE ON LOCAL ROAD NEAR ISLAY	CENTRAL REGION VERMILION CT VERMILION RIVER	COUNTY OF VERMILION UNDEFINED CMA VERMILION-LLOYDMINSTER-	TT LOCAL ROAD VERMILION RIVER (WATERCRS-ST)	STANDARD BRIDGE	RV 1930 1930	4 5.5	5.2 22.0 15.0	28.0 49.0 62.0		33.3 48.0 12-08-2023		3.7

Transportation Infrastructure Management System
Bridge Structures Report


All 'IN SERVICE' Structures - Sorted By: File Number

BF	Legal Land Location Structure Name Location Description	Region District Municipality	Managed By CMA Constituency	Span Types Located On Located Over	Structure Type	Usage Yr Built Yr Supstr	No. Spans Pipes Max Span Length Max Pipe Dia	Clear Rdwy Nom Length Skew	Single (t) Semi (t) Train (t)	Stru Suff Insp	Rat. % Rat. % Date	Theor VCL On Meas VCL On	Deck Height Theor VCL Over Meas VCL Over
08191 -2	NW SEC 15 TWP 45 RGE 26 W4M BRIGHTVIEW WATERCOURSE BRIDGE ON LOCAL ROAD, 15 KM SW OF BRIGHTVIEW	CENTRAL REGION RED DEER CT WETASKIWIN	COUNTY OF WETASKIWIN NO. SL UNDEFINED CMA MASKWACIS-WETASKIWIN	LOCAL ROAD TRIBUTARY TO MASKWA CREEK	STANDARD BRIDGE	RV 2020 2020	1 10.0	8.9 10.0 0.0	28.0 49.0 62.0	100.0 90.2 25-06-2020			
08192 -2	SW SEC 15 TWP 36 RGE 6 W5M CAROLINE RAVEN RIVER BRIDGE ON LOCAL ROAD NEAR CAROLINE	CENTRAL REGION RED DEER CT CLEARWATER	CLEARWATER COUNTY UNDEFINED CMA RIMBEY-ROCKY MOUNTAIN	LOCAL ROAD RAVEN RIVER (WATERCRS-ST)	STANDARD BRIDGE	RV 2011 2011	3 8.0	10.2 20.0 -45.0		77.8 73.3 23-08-2024			
08193 -1	SE SEC 13 TWP 35 RGE 27 W4M INNISFAIL KNEEHILLS CREEK CULVERT ON LOCAL ROAD NEAR INNISFAIL	CENTRAL REGION RED DEER CT RED DEER	RED DEER COUNTY UNDEFINED CMA INNISFAIL-SYLVAN LAKE	LOCAL ROAD KNEEHILLS CREEK (WATERCRS-ST)	BRIDGE CULV	RV 1997	1 1500.0	7.3 0.0		66.7 70.9 02-03-2023			3.0
08194 -1	NW SEC 16 TWP 36 RGE 27 W4M PENHOLD WATERCOURSE CULVERT ON HWY 791:08 NEAR PENHOLD	CENTRAL REGION RED DEER CT RED DEER	Alberta Transportation (AIT) CMA19 INNISFAIL-SYLVAN LAKE	MP 791:08 C1 33.991 TRIBUTARY TO WASKASOO CREEK	BRIDGE CULV	RV 1977	1 1829.0	7.5 0.0		44.4 60.7 06-08-2021			1.4
08195 -2	SE SEC 2 TWP 41 RGE 6 W5M ROCKY MOUNTAIN HOUSE LOBSTICK CREEK BRIDGE ON LOCAL ROAD, 24 KM NE OF ROCKY MOUNTAIN HOUSE	CENTRAL REGION RED DEER CT CLEARWATER	CLEARWATER COUNTY UNDEFINED CMA RIMBEY-ROCKY MOUNTAIN	PB LOCAL ROAD LOBSTICK CREEK (WATERCRS-ST)	MAJOR BRIDGE	RV 2020 2020	1 18.0	8.6 18.0 15.0	28.0 49.0 62.0	100.0 87.7 28-05-2021			
08196 -1	SW SEC 30 TWP 62 RGE 5 W4M LA COREY BEAVER RIVER BRIDGE ON HIGHWAY 41, 6 KM S OF LA COREY	NORTH CENTRAL REGION ATHABASCA MD BONNYVILLE	Alberta Transportation (AIT) CMA08 BONNYVILLE-COLD LAKE-ST.	WG 41:24 C1 13.455 BEAVER RIVER (WATERCRS-ST)	MAJOR BRIDGE	RV 1958 1958	4 34.0	13.0 111.7 30.0	28.0 49.0 62.0	44.4 43.8 14-06-2024			10.9
08198 -1	SW SEC 31 TWP 57 RGE 8 W5M MAYERTHORPE LITTLE PADDLE RIVER BRIDGE ON LOCAL ROAD, 4 KM W OF MAYERTHORPE	NORTH CENTRAL REGION STONY PLAIN CT LAC STE. ANNE	LAC STE. ANNE COUNTY UNDEFINED CMA LAC STE. ANNE-PARKLAND	PT, HC LOCAL ROAD LITTLE PADDLE RIVER (WATERCRS-ST)	MAJOR BRIDGE	RV 1931 1931	3 18.3	4.8 30.5	18.0 32.5 48.1	44.4 47.2 01-06-2022			6.1
08199 -1	SW SEC 22 TWP 59 RGE 13 W4M VILNA STONY CREEK 3 BRIDGE ON LOCAL ROAD NEAR VILNA	NORTH CENTRAL REGION ATHABASCA CT SMOKY LAKE	SMOKY LAKE COUNTY UNDEFINED CMA ATHABASCA-BARRHEAD-	HC LOCAL ROAD STONY CREEK (WATERCRS-ST)	STANDARD BRIDGE	RV 1967 1967	1 10.1	7.3 10.1	30.9 49.4 70.4	38.9 60.6 09-05-2024			2.1
08200 -1	SE SEC 2 TWP 59 RGE 13 W4M VILNA STONY CREEK 3 BRIDGE ON LOCAL ROAD NEAR VILNA	NORTH CENTRAL REGION ATHABASCA CT SMOKY LAKE	SMOKY LAKE COUNTY UNDEFINED CMA ATHABASCA-BARRHEAD-	HC LOCAL ROAD STONY CREEK (WATERCRS-ST)	STANDARD BRIDGE	RV 1967 1967	3 8.5	7.3 25.5	30.1 52.8 75.4	22.2 55.4 10-08-2023			6.1
08201 -1	SE SEC 26 TWP 59 RGE 14 W4M VILNA STONY CREEK 3 BRIDGE ON LOCAL ROAD NEAR VILNA	NORTH CENTRAL REGION ATHABASCA CT SMOKY LAKE	SMOKY LAKE COUNTY UNDEFINED CMA ATHABASCA-BARRHEAD-	TT LOCAL ROAD STONY CREEK (WATERCRS-ST)	STANDARD BRIDGE	RV 1956 1956	2 8.5	6.1 17.0	37.1 63.4 90.6	27.8 60.6 09-05-2024			2.4
08202 -1	SE SEC 27 TWP 59 RGE 13 W4M VILNA WATERCOURSE CULVERT ON PROVINCIAL HIGHWAY 28 NEAR VILNA	NORTH CENTRAL REGION ATHABASCA CT SMOKY LAKE	Alberta Transportation (AIT) CMA07 ATHABASCA-BARRHEAD-	MP;MP 28:10 C1 11.516 TRIBUTARY TO STONY CREEK (3)	BRIDGE CULV	RV 1988	2 2400.0	13.4		44.4 55.6 17-06-2024			3.3
08204 -1	SW SEC 16 TWP 30 RGE 19 W4M WATERCOURSE CULVERT ON LOCAL ROAD NEAR MUNSON	CENTRAL REGION HANNA CT STARLAND	STARLAND COUNTY UNDEFINED CMA DRUMHELLER-STETTTLER	MP LOCAL ROAD TRIBUTARY TO WEST MICHICHI CREEK	BRIDGE CULV	RV 1987	1 1400.0	9.0		33.3 40.3 20-01-2023			
08205 -1	NW SEC 36 TWP 29 RGE 19 W4M GARTLEY MICHICHI CREEK BRIDGE ON LOCAL ROAD NEAR GARTLEY	CENTRAL REGION HANNA CT STARLAND	STARLAND COUNTY UNDEFINED CMA DRUMHELLER-STETTTLER	TT LOCAL ROAD MICHICHI CREEK (WATERCRS-ST)	STANDARD BRIDGE	RV 1954 1954	3 6.1	6.1 18.3	28.0 49.0 65.9	55.6 62.2 10-03-2022			4.3
08206 -1	NE SEC 36 TWP 29 RGE 19 W4M MICHICHI MICHICHI CREEK CULVERT ON PROVINCIAL HIGHWAY 849 NEAR MICHICHI	CENTRAL REGION HANNA CT STARLAND	Alberta Transportation (AIT) CMA21 DRUMHELLER-STETTTLER	SPE 849:04 C1 6.217 TRIBUTARY TO MICHICHI CREEK	BRIDGE CULV	RV 1959	1 3054.0	8.5 -20.0		33.3 43.9 01-09-2024			6.1
08207 -1	NW SEC 16 TWP 29 RGE 18 W4M DRUMHELLER WATERCOURSE CULVERT ON LOCAL ROAD NEAR DRUMHELLER	CENTRAL REGION HANNA CT STARLAND	STARLAND COUNTY UNDEFINED CMA DRUMHELLER-STETTTLER	SP LOCAL ROAD TRIBUTARY TO MICHICHI CREEK	BRIDGE CULV	RV 1969	1 2430.0	6.3 -30.0		66.7 62.1 14-12-2021			4.9
08209 -1	SE SEC 8 TWP 77 RGE 21 W5M FALHER PEAVINE CREEK BRIDGE ON LOCAL ROAD NEAR FALHER	PEACE REGION PEACE RIVER MD SMOKY RIVER	M.D. OF SMOKY RIVER NO. UNDEFINED CMA CENTRAL PEACE-NOTLEY	SC LOCAL ROAD PEAVINE CREEK (WATERCRS-ST)	STANDARD BRIDGE	RV 1957 1994	3 8.5	8.0 25.5	28.0 49.0 62.0	33.3 50.2 25-10-2024			5.5
08210 -1	SW SEC 29 TWP 27 RGE 20 W4M BEYNON ROSEBUD RIVER BRIDGE ON LOCAL ROAD, 14 KM SW OF DRUMHELLER	CENTRAL REGION HANNA CT KNEEHILL	KNEEHILL COUNTY UNDEFINED CMA OLDS-DIDSBURY-THREE	PT, TT LOCAL ROAD ROSEBUD RIVER (WATERCRS-ST)	MAJOR BRIDGE	RV 1921 1907	2 24.4	4.5 32.9	12.6 13.9 18.3	38.9 25.6 02-08-2023			6.1
08213 -1	SW SEC 4 TWP 41 RGE 25 W4M LACOMBE WATERCOURSE CULVERT ON LOCAL ROAD NEAR LACOMBE	CENTRAL REGION RED DEER CT LACOMBE	LACOMBE COUNTY UNDEFINED CMA LACOMBE-PONOKA	MP LOCAL ROAD 2ND ORDER TRIBUTARY TO PARLBY CREEK	BRIDGE CULV	RV 1982	1 1800.0	8.0 5.0		77.8 75.6 17-06-2021			3.4
08214 -1	NW SEC 13 TWP 51 RGE 6 W5M TOMAHAWK TOMAHAWK CREEK CULVERT ON HIGHWAY 759, 2 KM N OF TOMAHAWK	NORTH CENTRAL REGION STONY PLAIN CT PARKLAND	Alberta Transportation (AIT) CMA12 DRAYTON VALLEY-DEVON	AP 759:04 C1 4.316 TOMAHAWK CREEK (WATERCRS-ST)	BRIDGE CULV	RV 1956	1 5118.0	9.7		55.6 53.5 15-08-2022			11.6
08215 -1	SW SEC 20 TWP 50 RGE 9 W4M MINBURN BIRCH CREEK BRIDGE ON LOCAL ROAD NEAR MINBURN	CENTRAL REGION VERMILION CT MINBURN	COUNTY OF MINBURN NO. 27 UNDEFINED CMA FORT SASKATCHEWAN-	SM LOCAL ROAD BIRCH CREEK (WATERCRS-ST)	STANDARD BRIDGE	RV 1979 1979	1 10.0	7.6 10.0	28.0 49.0 62.0	50.0 61.6 23-09-2023			3.0
08216 -1	SW SEC 30 TWP 39 RGE 18 W4M LEAHURST WILLOW CREEK BRIDGE ON LOCAL ROAD NEAR LEAHURST	CENTRAL REGION HANNA CT STETTLER	COUNTY OF STETTLER NO. 6 UNDEFINED CMA DRUMHELLER-STETTTLER	PA LOCAL ROAD TRIBUTARY TO REDWILLOW CREEK	STANDARD BRIDGE	RV 1951 1951	2 8.5	6.4 14.6		38.9 46.7 05-10-2024			3.4

		Transportation Infrastructure Management System										2025/03/06			
		Bridge Structures Report													
		All 'IN SERVICE' Structures - Sorted By: File Number													
														Page 131 of 772	
BF	Legal Land Location Structure Name Location Description	Region District Municipality	Managed By CMA Constituency	Span Types Located On Located Over	Structure Type	Usage Yr Built Yr Supstr	No. Spans Pipes Max Span Length Max Pipe Dia	Clear Rdwy Nom Length Skew	Single (t) Semi (t) Train (t)	Stru Suff Insp	Rat. % Rat. % Date	Theor VCL On Meas VCL On	Deck Height Theor VCL Over Meas VCL Over		
08224 -2	SE SEC 33 TWP 20 RGE 23 W4M ARROWWOOD EAST ARROWWOOD CREEK BRIDGE ON LOCAL ROAD, 1 KM E OF ARROWWOOD	SOUTHERN REGION LETHBRIDGE CT VULCAN	VULCAN COUNTY UNDEFINED CMA CARDSTON-SIKSIKA	SC LOCAL ROAD EAST ARROWWOOD CREEK (WATERCRS-ST)	STANDARD BRIDGE	RV 2003 2003	2 12.8	8.9 25.6	28.0 49.0 62.0	61.1 57.0 29-06-2023			5.4		
08225 -1	SW SEC 28 TWP 55 RGE 6 W5M STANGER WATERCOURSE BRIDGE ON LOCAL ROAD NEAR STANGER	NORTH CENTRAL REGION STONY PLAIN CT LAC STE. ANNE	LAC STE. ANNE COUNTY UNDEFINED CMA LAC STE. ANNE-PARKLAND	PG LOCAL ROAD TRIBUTARY TO PEMBINA RIVER (WATERCRS-	STANDARD BRIDGE	RV 1959 1959	1 8.5	7.3 8.5	28.0 49.0 62.0	33.3 50.8 18-03-2024			3.0		
08227 -1	SW SEC 30 TWP 57 RGE 7 W5M MAYERTHORPE LITTLE PAD RIVER BRIDGE ON LOCAL ROAD NEAR MAYERTHORPE	NORTH CENTRAL REGION STONY PLAIN CT LAC STE. ANNE	LAC STE. ANNE COUNTY UNDEFINED CMA LAC STE. ANNE-PARKLAND	HC LOCAL ROAD LITTLE PADDLE RIVER (WATERCRS-ST)	STANDARD BRIDGE	RV 1969 1969	3 10.1	7.3 30.3 -15.0	30.9 49.4 70.4	44.4 59.9 30-09-2022			5.2		
08228 -1	NW SEC 28 TWP 55 RGE 2 W5M ONOWAY TOAD CREEK BRIDGE ON LOCAL ROAD NEAR ONOWAY	NORTH CENTRAL REGION STONY PLAIN CT LAC STE. ANNE	LAC STE. ANNE COUNTY UNDEFINED CMA LAC STE. ANNE-PARKLAND	HC LOCAL ROAD TRIBUTARY TO TOAD CK (WATERCRS-ST)	STANDARD BRIDGE	RV 1972 1972	1 6.1	6.4 6.1	28.0 49.0 65.5	50.0 61.7 21-12-2023			2.7		
08229 -1	SE SEC 2 TWP 63 RGE 5 W4M FORT KENT JACKFISH CREEK BRIDGE ON LOCAL ROAD NEAR FORT KENT	NORTH CENTRAL REGION ATHABASCA MD BONNYVILLE	M.D. OF BONNYVILLE NO. 87 UNDEFINED CMA BONNYVILLE-COLD LAKE-ST.	HC LOCAL ROAD JACKFISH CREEK (WATERCRS-ST)	STANDARD BRIDGE	RV 1967 1967	3 8.5	8.2 20.7	28.0 49.0 65.5	44.4 61.4 19-10-2021			4.9		
08230 -1	SW SEC 19 TWP 37 RGE 7 W5M DOVERCOURT PRAIRIE CREEK BRIDGE ON LOCAL ROAD, 24 KM SW OF ROCKY MOUNTAIN HOUSE	CENTRAL REGION RED DEER CT CLEARWATER	CLEARWATER COUNTY UNDEFINED CMA RIMBEY-ROCKY MOUNTAIN	SC LOCAL ROAD PRAIRIE CREEK (WATERCRS-ST)	STANDARD BRIDGE	RV 2000 2000	4 12.0	8.0 48.0 -35.0	28.0 49.0 62.0	72.2 75.6 29-08-2024			5.3		
08232 -2	NW SEC 5 TWP 74 RGE 9 W6M BEAR CREEK 3 BRIDGE ON LOCAL ROAD NEAR VALHALLA CEN	PEACE REGION GRANDE PRAIRIE CT GRANDE PRAIRIE	COUNTY OF GRANDE PRAIRIE UNDEFINED CMA GRANDE PRAIRIE-WAPITI	SC LOCAL ROAD BEAR RIVER (WATERCRS-ST)	STANDARD BRIDGE	RV 2005 2005	1 12.8	8.8 12.8	28.0 49.0 62.0	83.3 77.6 27-02-2017			4.1		
08233 -1	SE SEC 13 TWP 74 RGE 10 W6M VALHALLA CENTRE BEAR RIVER BRIDGE ON HWY 59, 1 KM NW OF VALHALLA CENTRE	PEACE REGION GRANDE PRAIRIE CT GRANDE PRAIRIE	Alberta Transportation (AIT) CMA05 GRANDE PRAIRIE-WAPITI	SCC 59:02 C1 21.181 BEAR RIVER (WATERCRS-ST)	MAJOR BRIDGE	RV 2000 2000	1 16.0	10.0 16.0	28.0 49.0 62.0	83.3 73.1 18-05-2023			5.2		
08235 -2	SE SEC 15 TWP 57 RGE 5 W5M CHERHILL WATERCOURSE CULVERT ON LOCAL ROAD, 12 KM NE OF CHERHILL	NORTH CENTRAL REGION STONY PLAIN CT LAC STE. ANNE	LAC STE. ANNE COUNTY UNDEFINED CMA LAC STE. ANNE-PARKLAND	SP LOCAL ROAD COYOTE CREEK (WATERCRS-ST)	BRIDGE CULV	RV 2017	1 3990.0	8.0 -15.0		88.9 84.3 29-09-2022					
08236 -1	SE SEC 27 TWP 63 RGE 23 W4M PERRYVALE TAWATINAW RIVER BRIDGE ON LOCAL ROAD NEAR PERRYVALE	NORTH CENTRAL REGION ATHABASCA CT ATHABASCA	ATHABASCA COUNTY UNDEFINED CMA ATHABASCA-BARRHEAD-	PG LOCAL ROAD TAWATINAW RIVER (WATERCRS-ST)	STANDARD BRIDGE	RV 1957 1957	5 8.5	8.3 32.9 0.0	28.0 49.0 62.0	72.2 69.1 11-11-2021			6.7		
08237 -1	SW SEC 18 TWP 60 RGE 19 W4M WASKATENAU WASKATENAU C BRIDGE ON LOCAL ROAD NEAR WASKATENAU	NORTH CENTRAL REGION ATHABASCA CT SMOKY LAKE	SMOKY LAKE COUNTY UNDEFINED CMA ATHABASCA-BARRHEAD-	HC LOCAL ROAD WASKATENAU CREEK (WATERCRS-ST)	STANDARD BRIDGE	RV 1963 1963	1 8.5	7.3 8.5	30.1 52.8 75.4	50.0 72.0 21-07-2020			3.4		
08240 -1	SW SEC 14 TWP 60 RGE 22 W4M THORHILD KENNEDY CREEK BRIDGE ON LOCAL ROAD NEAR THORHILD	NORTH CENTRAL REGION ATHABASCA CT THORHILD	THORHILD COUNTY UNDEFINED CMA ATHABASCA-BARRHEAD-	TT LOCAL ROAD KENNEDY CREEK (WATERCRS-ST)	STANDARD BRIDGE	RV 1930 1930	1 6.1	6.1 6.1	38.4 67.2 95.9	61.1 73.4 28-09-2023			3.0		
08241 -2	SE SEC 3 TWP 17 RGE 3 W5M LONGVIEW (Emerson Creek) EMERSON CREEK CULVERT ON LOCAL ROAD SW OF LONGVIEW	SOUTHERN REGION CALGARY CT FOOTHILLS	FOOTHILLS COUNTY UNDEFINED CMA LIVINGSTONE-MACLEOD	MP LOCAL ROAD PEKISKO CREEK (WATERCRS-ST)	BRIDGE CULV	RV 2005	1 3000.0	8.0		100.0 79.5 16-08-2021			4.2		
08242 -1	SW SEC 16 TWP 40 RGE 16 W4M GADSBY PAINTEARTH CREEK CULVERT ON HIGHWAY 601, 22 KM NE OF GADSBY	CENTRAL REGION HANNA CT PAINTEARTH	Alberta Transportation (AIT) UNDEFINED CMA DRUMHELLER-STETTTLER	SP 601:04 C1 21.438 PAINTEARTH CREEK (WATERCRS-ST)	BRIDGE CULV	RV 1990	1 3670.0	12.0 45.0		33.3 57.2 04-05-2021			4.7		
08244 -1	SW SEC 1 TWP 60 RGE 22 W4M THORHILD KENNEDY CREEK CULVERT ON HIGHWAY 18, 2 KM W OF THORHILD	NORTH CENTRAL REGION ATHABASCA CT THORHILD	Alberta Transportation (AIT) CMA07 ATHABASCA-BARRHEAD-	RPA 18:12 C1 32.536 KENNEDY CREEK (WATERCRS-ST)	BRIDGE CULV	RV 1997	1 5204.0	11.8 0.0		55.6 64.2 15-11-2023			4.2		
08245 -1	SE SEC 6 TWP 60 RGE 19 W4M WASKATENAU WASKATENAU CREEK BRIDGE ON HIGHWAY 656, 9 KM NW OF WASKATENAU	NORTH CENTRAL REGION ATHABASCA CT SMOKY LAKE	Alberta Transportation (AIT) CMA07 ATHABASCA-BARRHEAD-	SM 656:02 C1 12.960 WASKATENAU CREEK (WATERCRS-ST)	STANDARD BRIDGE	RV 1984 1984	3 8.0	8.8 24.0 0.0	28.0 49.0 62.0	55.6 58.0 25-08-2022			4.1		
08246 -2	SE SEC 2 TWP 65 RGE 20 W4M BOYLE FLAT CREEK BRIDGE ON HIGHWAY 63, 6 KM W OF BOYLE	NORTH CENTRAL REGION ATHABASCA CT ATHABASCA	Alberta Transportation (AIT) CMA07 ATHABASCA-BARRHEAD-	SCC 63:01 C1 17.266 FLAT CREEK (WATERCRS-ST)	MAJOR BRIDGE	RV 2001 2001	1 16.0	12.4 16.0	28.0 49.0 62.0	66.7 64.1 13-03-2024			4.2		
08247 -1	NW SEC 7 TWP 32 RGE 16 W4M DELIA WOLF CREEK 2 BRIDGE ON LOCAL ROAD NEAR DELIA	CENTRAL REGION HANNA CT STARLAND	STARLAND COUNTY UNDEFINED CMA DRUMHELLER-STETTTLER	SM LOCAL ROAD WOLF CREEK (WATERCRS-ST)	STANDARD BRIDGE	RV 1979 1979	1 11.0	7.6 11.0 15.0	28.0 49.0 62.0	61.1 69.6 24-01-2023			3.0		
08249 -1	SE SEC 3 TWP 55 RGE 2 W4M MARWAYNE WATERCOURSE CULVERT ON HWY 641, 32 KM NW OF MARWAYNE	CENTRAL REGION VERMILION CT VERMILION RIVER	Alberta Transportation (AIT) CMA15 VERMILION-LLOYDMINSTER-	SP 641:02 C1 9.278 TRIBUTARY TO NORTH SASKATCHEWAN	BRIDGE CULV	RV 2018	1 2740.0	9.0 0.0		77.8 81.3 06-12-2023					
08250 -1	NW SEC 36 TWP 56 RGE 7 W4M ELK POINT ATIMOSWE CREEK CULVERT ON HIGHWAY 646, 1 KM SOUTHWEST OF ELK POINT	NORTH CENTRAL REGION ATHABASCA CT ST PAUL	Alberta Transportation (AIT) CMA08 BONNYVILLE-COLD LAKE-ST.	SP-SP 646:02 C1 44.015 ATIMOSWE CREEK (WATERCRS-ST)	BRIDGE CULV	RV 1966	1 4300.0	12.0 -11.0		33.3 48.5 17-08-2022			14.6		
08252 -1	NW SEC 36 TWP 54 RGE 16 W4M MUNDARE WATERCOURSE CULVERT ON LOCAL ROAD, 20 KM NE OF MUNDARE	CENTRAL REGION VERMILION CT LAMONT	LAMONT COUNTY UNDEFINED CMA FORT SASKATCHEWAN-	SPE-SPE LOCAL ROAD 4TH ORDER TRIBUTARY TO VERMILION	BRIDGE CULV	RV 1959	1 1502.0	5.0 50.0		44.4 55.2 07-11-2023			4.3		

		<div>Transportation Infrastructure Management System</div> <div>Bridge Structures Report</div> <div>All 'IN SERVICE' Structures - Sorted By: File Number</div>										2025/03/06			
														Page 132 of 772	
BF	Legal Land Location Structure Name Location Description	Region District Municipality	Managed By CMA Constituency	Span Types Located On Located Over	Structure Type	Usage Yr Built Yr Supstr	No. Spans Pipes Max Span Length Max Pipe Dia	Clear Rdwy Nom Length Skew	Single (t) Semi (t) Train (t)	Stru Suff Insp	Rat. % Rat. % Date	Theor VCL On Meas VCL On	Deck Height Theor VCL Over Meas VCL Over		
08255 -1	SE SEC 13 TWP 51 RGE 6 W5M TOMAHAWK WATERCOURSE CULVERT ON LOCAL ROAD NEAR TOMAHAWK	NORTH CENTRAL REGION STONY PLAIN CT PARKLAND	PARKLAND COUNTY UNDEFINED CMA DRAYTON VALLEY-DEVON	MP LOCAL ROAD TRIBUTARY TO TOMAHAWK CREEK	BRIDGE CULV	RV 1991	1 2200.0	8.5 45.0			77.8 72.9 11-06-2024		2.9		
08260 -1	SE SEC 18 TWP 38 RGE 8 W5M STRACHAN PRAIRIE CREEK BRIDGE ON HIGHWAY 752, 22 KM SW OF ROCKY MOUNTAIN HOUSE	CENTRAL REGION RED DEER CT CLEARWATER	Alberta Transportation (AIT) CMA18 RIMBEY-ROCKY MOUNTAIN	SC 752:04 C1 11.148 PRAIRIE CREEK (WATERCRS-ST)	STANDARD BRIDGE	RV 1960 1999	3 12.8	7.3 34.2	28.0 49.0 62.0	33.3 39.1 17-02-2023			4.9		
08261 -1	NW SEC 15 TWP 38 RGE 7 W5M ROCKY MT HOU PRAIRIE CREEK BRIDGE ON LOCAL ROAD, 10 KM S OF ROCKY MOUNTAIN HOUSE	CENTRAL REGION RED DEER CT CLEARWATER	CLEARWATER COUNTY UNDEFINED CMA RIMBEY-ROCKY MOUNTAIN	WG LOCAL ROAD PRAIRIE CREEK (WATERCRS-ST)	MAJOR BRIDGE	RV 1985 1985	3 24.0	8.5 66.0 50.0	28.0 49.0 62.0	72.2 69.0 11-02-2022			6.0		
08262 -1	SE SEC 25 TWP 31 RGE 3 W4M ESTHER SOUNDING CREEK BRIDGE ON LOCAL ROAD NEAR ESTHER	CENTRAL REGION HANNA SPECIAL AREA 3	Municipal Services Branch UNDEFINED CMA DRUMHELLER-STETTTLER	HC LOCAL ROAD TRIBUTARY TO SOUNDING CREEK	STANDARD BRIDGE	RV 1973 1973	2 6.1	9.1 12.2	28.0 49.0 65.5	55.6 64.5 03-08-2023			2.5		
08266 -1	NW SEC 1 TWP 60 RGE 22 W4M THORHILD KENNEDY CREEK BRIDGE ON LOCAL ROAD NEAR THORHILD	NORTH CENTRAL REGION ATHABASCA CT THORHILD	THORHILD COUNTY UNDEFINED CMA ATHABASCA-BARRHEAD-	HC LOCAL ROAD KENNEDY CREEK (WATERCRS-ST)	STANDARD BRIDGE	RV 1965 1965	1 8.5	7.3 8.5	30.1 52.8 75.4	50.0 67.2 16-10-2024			3.0		
08268 -1	SW SEC 18 TWP 54 RGE 18 W4M CHIPMAN WATERCOURSE CULVERT ON PROVINCIAL HIGHWAY 834 NEAR CHIPMAN	CENTRAL REGION VERMILION CT LAMONT	Alberta Transportation (AIT) CMA14 FORT SASKATCHEWAN-	MP;MP 834:06 C1 9.798 2ND ORDER TRIBUTARY TO BEAVERHILL	BRIDGE CULV	RV 1997	2 2200.0	9.8		55.6 58.4 22-11-2022			2.9		
08269 -1	SE SEC 13 TWP 62 RGE 24 W4M ROCHESTER TAWATINAW RIVER BRIDGE ON LOCAL ROAD NEAR ROCHESTER	NORTH CENTRAL REGION ATHABASCA CT ATHABASCA	ATHABASCA COUNTY CMA10 ATHABASCA-BARRHEAD-	HC LOCAL ROAD TAWATINAW RIVER (WATERCRS-ST)	STANDARD BRIDGE	RV 1974 1974	1 6.1	7.3 6.1 0.0	28.0 49.0 65.5	38.9 53.1 29-03-2023			2.4		
08270 -1	NW SEC 20 TWP 54 RGE 12 W5M NITON JUNCTI LOBSTICK RIVER BRIDGE ON LOCAL ROAD, 9 KM NW OF NITON JUNCTION	NORTH CENTRAL REGION EDSON CT YELLOWHEAD	YELLOWHEAD COUNTY UNDEFINED CMA WEST YELLOWHEAD	SC LOCAL ROAD LOBSTICK RIVER (WATERCRS-ST)	STANDARD BRIDGE	RV 1995 1995	3 12.0	9.2 36.0	28.0 49.0 62.0	77.8 70.7 21-02-2024			6.1		
08271 -1	SW SEC 35 TWP 80 RGE 19 W5M RENO BEARHEAD CREEK BRIDGE ON LOCAL ROAD NEAR RENO	PEACE REGION PEACE RIVER CT NORTHERN SUNRISE	NORTHERN SUNRISE UNDEFINED CMA PEACE RIVER	PG LOCAL ROAD BEARHEAD CREEK (WATERCRS-ST)	STANDARD BRIDGE	RV 1961 1961	3 8.5	8.2 20.7	28.0 49.0 62.0	44.4 61.5 17-10-2024			4.6		
08272 -1	SW SEC 22 TWP 40 RGE 7 W5M ROCKY MT HOU CHICKEN CREEK CULVERT ON PROVINCIAL HIGHWAY 22 NEAR ROCKY MT HOU	CENTRAL REGION RED DEER CT CLEARWATER	Alberta Transportation (AIT) CMA18 RIMBEY-ROCKY MOUNTAIN	SPE 22:24 C1 5.332 CHICKEN CREEK (WATERCRS-ST)	BRIDGE CULV	RV 1978	1 1501.0	10.5		44.4 42.1 17-02-2023			5.8		
08273 -1	SE SEC 21 TWP 43 RGE 9 W4M HARDISTY IRON CREEK BRIDGE ON LOCAL ROAD NEAR HARDISTY	CENTRAL REGION VERMILION CT FLAGSTAFF	FLAGSTAFF COUNTY UNDEFINED CMA CAMROSE	PG LOCAL ROAD IRON CREEK (WATERCRS-ST)	STANDARD BRIDGE	RV 1952 1952	3 8.5	8.2 20.7	28.0 49.0 62.0	44.4 53.4 01-10-2024			4.0		
08274 -2	SW SEC 5 TWP 12 RGE 8 W4M WHITLA WATERCOURSE CULVERT ON LOCAL ROAD, 9 KM N OF WHITLA	SOUTHERN REGION LETHBRIDGE CT FORTY MILE	COUNTY OF FORTY MILE NO. UNDEFINED CMA TABER-WARNER	MP LOCAL ROAD TRIBUTARY TO SOUTH SASKATCHEWAN	BRIDGE CULV	RV 2024	1 2700.0	9.5 -3.0		100.0 91.6 11-12-2024					
08277 -1	SW SEC 6 TWP 57 RGE 7 W5M ROCHFORT BR PADDLE RIVER BRIDGE ON LOCAL ROAD NEAR ROCHFORT BR	NORTH CENTRAL REGION STONY PLAIN CT LAC STE. ANNE	LAC STE. ANNE COUNTY UNDEFINED CMA LAC STE. ANNE-PARKLAND	RB, PA LOCAL ROAD PADDLE RIVER (WATERCRS-ST)	MAJOR BRIDGE	RV 1951 1951	3 18.3	7.3 35.3	3.0 3.0 3.0	27.8 40.5 19-03-2024			6.4		
08279 -2	NW SEC 8 TWP 74 RGE 13 W5M JOUSSARD MISSION CREEK BRIDGE ON LOCAL ROAD, IN JOUSSARD	PEACE REGION PEACE RIVER CT BIG LAKES	BIG LAKES COUNTY UNDEFINED CMA LESSER SLAVE LAKE	SL LOCAL ROAD MISSION CREEK (WATERCRS-ST)	STANDARD BRIDGE	RV 2011 2011	3 8.0	8.9 24.0 -30.0	28.0 49.0 62.0	100.0 88.3 21-11-2021					
08280 -1	NW SEC 29 TWP 74 RGE 15 W5M HIGH PRAIRIE WATERCOURSE CULVERT ON LOCAL ROAD NEAR HIGH PRAIRIE	PEACE REGION PEACE RIVER CT BIG LAKES	BIG LAKES COUNTY UNDEFINED CMA LESSER SLAVE LAKE	SP LOCAL ROAD MUD CREEK (WATERCRS-ST)	BRIDGE CULV	RV 1957	1 2100.0	8.5		55.6 51.7 28-09-2022			4.0		
08287 -1	NE SEC 14 TWP 30 RGE 14 W4M HANNA WATERCOURSE CULVERT ON LOCAL ROAD NEAR HANNA	CENTRAL REGION HANNA SPECIAL AREA 2	Municipal Services Branch UNDEFINED CMA DRUMHELLER-STETTTLER	MP LOCAL ROAD TRIBUTARY TO BULLPOUND CREEK	BRIDGE CULV	RV 1973	1 1524.0	8.0		55.6 68.3 15-10-2021			3.7		
08288 -1	NW SEC 13 TWP 24 RGE 13 W4M POLLOCKVILLE BERRY CREEK BRIDGE ON LOCAL ROAD, 15 KM NW OF CESSFORD	CENTRAL REGION HANNA SPECIAL AREA 2	Municipal Services Branch UNDEFINED CMA DRUMHELLER-STETTTLER	PT LOCAL ROAD BERRY CREEK (WATERCRS-ST)	MAJOR BRIDGE	RV 1929 1929	1 18.3	5.2 18.3	9.5 11.0 17.3	38.9 35.7 07-03-2023			3.7		
08290 -1	NW SEC 26 TWP 5 RGE 7 W4M MANYBERRIES WATERCOURSE CULVERT ON LOCAL ROAD NEAR MANYBERRIES	SOUTHERN REGION LETHBRIDGE CT FORTY MILE	COUNTY OF FORTY MILE NO. UNDEFINED CMA TABER-WARNER	FP LOCAL ROAD IRRIGATION CREEK (WATERCRS-ST)	BRIDGE CULV	RV 1995	1 1778.0	7.6		55.6 61.4 30-10-2024			3.0		
08291 -2	NW SEC 9 TWP 81 RGE 3 W6M FAIRVIEW BOUCHER CREEK CULVERT ON LOCAL ROAD, 6 KM SE OF FAIRVIEW	PEACE REGION GRANDE PRAIRIE MD FAIRVIEW	M.D. OF FAIRVIEW NO. 136 UNDEFINED CMA CENTRAL PEACE-NOTLEY	MP LOCAL ROAD BOUCHER CREEK (WATERCRS-ST)	BRIDGE CULV	RV 1999	1 2400.0	8.5 0.0		77.8 80.7 15-10-2024					
08292 -1	NE SEC 10 TWP 1 RGE 17 W4M COUTTS WATERCOURSE CULVERT ON LOCAL ROAD NEAR COUTTS	SOUTHERN REGION LETHBRIDGE CT WARNER	Unknown Private Organization or UNDEFINED CMA TABER-WARNER	SPE LOCAL ROAD TRIBUTARY TO RED CREEK (WATERCRS-ST)	BRIDGE CULV	RV 1955	1 1525.0	6.7		66.0 59.4 01-08-1998			3.5		
08294 -1	SW SEC 9 TWP 1 RGE 17 W4M MILK RIVER WATERCOURSE CULVERT ON LOCAL ROAD NEAR MILK RIVER	SOUTHERN REGION LETHBRIDGE CT WARNER	COUNTY OF WARNER NO. 5 UNDEFINED CMA TABER-WARNER	SPE LOCAL ROAD TRIBUTARY TO RED CREEK (WATERCRS-ST)	BRIDGE CULV	RV 1970	1 1829.0	7.4 -20.0		33.3 50.6 20-10-2022			8.8		

Transportation Infrastructure Management System														2025/03/06	
Bridge Structures Report															
All 'IN SERVICE' Structures - Sorted By: File Number															
Page 133 of 772															
BF	Legal Land Location Structure Name Location Description	Region District Municipality	Managed By CMA Constituency	Span Types Located On Located Over	Structure Type	Usage Yr Built Yr Supstr	No. Spans Pipes Max Span Length Max Pipe Dia	Clear Rdwy Nom Length Skew	Single (t) Semi (t) Train (t)	Stru Suff Insp	Rat. % Rat. % Date	Theor VCL On Meas VCL On	Deck Height Theor VCL Over Meas VCL Over		
08297 -1	SE SEC 8 TWP 2 RGE 13 W4M MILK RIVER MILK RIVER BRIDGE ON LOCAL ROAD, 27 KM NE OF COUTTS	SOUTHERN REGION LETHBRIDGE CT WARNER	COUNTY OF WARNER NO. 5 UNDEFINED CMA TABER-WARNER	TH, TT LOCAL ROAD MILK RIVER (WATERCRS-ST)	MAJOR BRIDGE	RV 1930 1930	2 76.2	5.6 84.7	28.6 50.0 71.4	50.0 45.7 24-08-2024		4.6	11.0		
08302 -1	SW SEC 30 TWP 34 RGE 3 W5M BOWDEN EAGLE CREEK BRIDGE ON LOCAL ROAD NEAR BOWDEN	CENTRAL REGION RED DEER CT RED DEER	RED DEER COUNTY UNDEFINED CMA RIMBEY-ROCKY MOUNTAIN	HC LOCAL ROAD EAGLE CREEK (WATERCRS-ST)	STANDARD BRIDGE	RV 1973 1973	1 6.1	7.3 6.1 30.0	28.0 49.0 65.5	44.4 45.6 17-12-2021			3.0		
08303 -1	NW SEC 28 TWP 54 RGE 15 W5M ROSEVEAR TROUT CREEK (TRIBUTARY TO MCLEOD RIVER) BRIDGE ON HIGHWAY 748, 23 KM NE OF	NORTH CENTRAL REGION EDSON CT YELLOWHEAD	Alberta Transportation (AIT) CMA12 WEST YELLOWHEAD	PO 748:04 C1 19.980 TRIBUTARY TO MCLEOD RIVER (WATERCRS-	MAJOR BRIDGE	RV 1960 1960	3 18.3	9.1 54.9	35.8 49.3 66.8	27.8 47.4 23-12-2022			8.5		
08304 -1	SW SEC 6 TWP 55 RGE 15 W4M MUNDARE WATERCOURSE CULVERT ON LOCAL ROAD NEAR MUNDARE	CENTRAL REGION VERMILION CT LAMONT	LAMONT COUNTY UNDEFINED CMA FORT SASKATCHEWAN-	SP LOCAL ROAD 4TH ORDER TRIBUTARY TO VERMILION	BRIDGE CULV	RV 1961	1 1500.0	7.9 -30.0		55.6 60.2 13-11-2020			5.5		
08306 -1	NE SEC 31 TWP 66 RGE 19 W4M ATHABASCA PINE CREEK 3 BRIDGE ON LOCAL ROAD NEAR ATHABASCA	NORTH CENTRAL REGION ATHABASCA CT ATHABASCA	ATHABASCA COUNTY UNDEFINED CMA ATHABASCA-BARRHEAD-	PG, HC LOCAL ROAD PINE CREEK (WATERCRS-ST)	STANDARD BRIDGE	RV 1953 1953	3 8.5	6.4 20.7 0.0	28.0 49.0 62.0	33.3 44.9 03-05-2024			4.3		
08307 -1	SW SEC 11 TWP 49 RGE 16 W4M HOLDEN WATERCOURSE CULVERT ON PROVINCIAL HIGHWAY 855 NEAR HOLDEN	CENTRAL REGION VERMILION CT BEAVER	Alberta Transportation (AIT) CMA16 CAMROSE	MP;MP 855:12 C1 21.330 TRIBUTARY TO VERMILION RIVER	BRIDGE CULV	RV 1987	2 1600.0	12.0		22.2 38.6 23-11-2022			2.4		
08308 -1	SE SEC 3 TWP 53 RGE 7 W5M ENTWISTLE STURGEON RIVER BRIDGE ON LOCAL ROAD NEAR ENTWISTLE	NORTH CENTRAL REGION STONY PLAIN CT PARKLAND	PARKLAND COUNTY UNDEFINED CMA DRAYTON VALLEY-DEVON	TT LOCAL ROAD TRIBUTARY TO STURGEON RIVER	STANDARD BRIDGE	RV 1962 1962	1 6.1	6.1 6.1 10.0	28.0 49.0 65.9	50.0 44.2 05-11-2024			3.0		
08310 -2	SW SEC 14 TWP 28 RGE 3 W5M MADDEN WATERCOURSE CULVERT ON LOCAL ROAD, 9 KM SW OF MADDEN	SOUTHERN REGION CALGARY CT ROCKY VIEW	ROCKY VIEW COUNTY UNDEFINED CMA OLDS-DIDSBURY-THREE	MP LOCAL ROAD TRIBUTARY TO BEAVERDAM CREEK	BRIDGE CULV	RV 2015	1 1500.0	7.0 15.0		55.6 67.6 16-03-2022					
08311 -1	NW SEC 12 TWP 54 RGE 14 W4M TWO HILLS VERMILION RIVER BRIDGE ON LOCAL ROAD NEAR TWO HILLS	CENTRAL REGION VERMILION CT MINBURN	COUNTY OF MINBURN NO. 27 UNDEFINED CMA FORT SASKATCHEWAN-	PG LOCAL ROAD VERMILION RIVER (WATERCRS-ST)	STANDARD BRIDGE	RV 1960 1960	3 8.5	7.3 25.5	28.0 49.0 62.0	44.4 61.5 22-09-2020			5.8		
08312 -1	SW SEC 25 TWP 39 RGE 19 W4M STETTTLER REDWILLOW CREEK CULVERT ON LOCAL ROAD NEAR STETTTLER	CENTRAL REGION HANNA CT STETTTLER	COUNTY OF STETTTLER NO. 6 UNDEFINED CMA DRUMHELLER-STETTTLER	MP;MP LOCAL ROAD REDWILLOW CREEK (WATERCRS-ST)	BRIDGE CULV	RV 2001	2 2400.0	6.2		55.6 64.6 05-10-2024			4.1		
08313 -1	NW SEC 21 TWP 39 RGE 19 W4M STETTTLER REDWILLOW CREEK CULVERT ON HIGHWAY 56, 6 KM N OF STETTTLER	CENTRAL REGION HANNA CT STETTTLER	Alberta Transportation (AIT) CMA20 DRUMHELLER-STETTTLER	SP;SP 56:14 C1 6.854 REDWILLOW CREEK (WATERCRS-ST)	BRIDGE CULV	RV 2000	2 3360.0	9.0		77.8 65.4 31-07-2023			3.7		
08314 -1	SW SEC 20 TWP 39 RGE 19 W4M STETTTLER REDWILLOW CREEK CULVERT ON LOCAL ROAD NEAR STETTTLER	CENTRAL REGION HANNA CT STETTTLER	COUNTY OF STETTTLER NO. 6 UNDEFINED CMA DRUMHELLER-STETTTLER	MPE LOCAL ROAD REDWILLOW CREEK (WATERCRS-ST)	BRIDGE CULV	RV 1964	1 3050.0	9.5 30.0		66.7 65.5 05-10-2024			2.9		
08315 -1	NW SEC 12 TWP 39 RGE 19 W4M STETTTLER REDWILLOW CREEK CULVERT ON LOCAL ROAD NEAR STETTTLER	CENTRAL REGION HANNA CT STETTTLER	COUNTY OF STETTTLER NO. 6 UNDEFINED CMA DRUMHELLER-STETTTLER	MP LOCAL ROAD TRIBUTARY TO REDWILLOW CREEK	BRIDGE CULV	RV 1981	1 2000.0	8.5 0.0		66.7 68.3 05-10-2024			3.0		
08316 -2	SW SEC 26 TWP 80 RGE 19 W5M NAMPA BEARHEAD CREEK BRIDGE ON LOCAL ROAD, 27 KM SE OF NAMPA	PEACE REGION PEACE RIVER CT NORTHERN SUNRISE	NORTHERN SUNRISE UNDEFINED CMA PEACE RIVER	WG LOCAL ROAD BEARHEAD CREEK (WATERCRS-ST)	MAJOR BRIDGE	RV 2020 2020	1 24.4	9.1 24.4 0.0	28.0 49.0 62.0	94.4 85.6 11-04-2023					
08318 -1	NW SEC 13 TWP 43 RGE 10 W4M HARDISTY IRON CREEK BRIDGE ON LOCAL ROAD NEAR HARDISTY	CENTRAL REGION VERMILION CT FLAGSTAFF	FLAGSTAFF COUNTY UNDEFINED CMA CAMROSE	TT LOCAL ROAD IRON CREEK (WATERCRS-ST)	STANDARD BRIDGE	RV 1968 1968	1 8.5	6.1 8.5	29.4 51.5 73.5	55.6 56.7 01-10-2024			3.4		
08320 -1	SW SEC 36 TWP 77 RGE 21 W5M FALHER PEAVINE CREEK BRIDGE ON PROVINCIAL HIGHWAY 49 NEAR FALHER	PEACE REGION PEACE RIVER MD SMOKY RIVER	Alberta Transportation (AIT) CMA03 CENTRAL PEACE-NOTLEY	SC 49:10 C1 1.014 TRIBUTARY TO PEAVINE CREEK (WATERCRS-	STANDARD BRIDGE	RV 1957 1993	1 6.1	13.7 6.1	28.0 49.0 62.0	55.6 57.5 11-04-2023			3.0		
08323 -2	SE SEC 13 TWP 30 RGE 20 W4M DRUMHELLER WEST MICHICHI CREEK BRIDGE ON LOCAL ROAD, 3 KM E OF MUNSON	CENTRAL REGION HANNA CT STARLAND	STARLAND COUNTY UNDEFINED CMA DRUMHELLER-STETTTLER	SC LOCAL ROAD WEST MICHICHI CREEK (WATERCRS-ST)	STANDARD BRIDGE	RV 1959 2002	3 12.1	8.2 36.3	28.0 49.0 62.0	61.1 61.7 23-01-2023			6.1		
08324 -1	NW SEC 7 TWP 30 RGE 19 W4M MUNSON LOW LEVEL XING ON LOCAL ROAD OVER WEST MICHICHI CK NEAR MUNSON	CENTRAL REGION HANNA CT STARLAND	STARLAND COUNTY UNDEFINED CMA DRUMHELLER-STETTTLER	LOCAL ROAD WEST MICHICHI CREEK (WATERCRS-ST)	LOW LVL XING	1983									
08325 -1	SW SEC 22 TWP 35 RGE 26 W4M INNISFAIL WATERCOURSE CULVERT ON LOCAL ROAD NEAR INNISFAIL	CENTRAL REGION RED DEER CT RED DEER	RED DEER COUNTY UNDEFINED CMA INNISFAIL-SYLVAN LAKE	RPE LOCAL ROAD RAY CREEK (WATERCRS-ST)	BRIDGE CULV	RV 1967	1 2123.0	7.0 15.0		77.8 67.8 10-10-2024			3.0		
08326 -1	SE SEC 28 TWP 34 RGE 27 W4M BOWDEN WATERCOURSE BRIDGE ON LOCAL ROAD NEAR BOWDEN	CENTRAL REGION RED DEER CT RED DEER	RED DEER COUNTY UNDEFINED CMA INNISFAIL-SYLVAN LAKE	HC LOCAL ROAD TRIBUTARY TO KNEEHILLS CREEK	STANDARD BRIDGE	RV 1965 1965	1 6.1	5.8 6.1 0.0	28.0 49.0 65.5	50.0 56.3 26-01-2024			2.4		
08328 -1	SW SEC 16 TWP 26 RGE 23 W4M ROCKYFORD SERVICEBERRY BRIDGE ON LOCAL ROAD NEAR ROCKYFORD	SOUTHERN REGION CALGARY CT WHEATLAND	WHEATLAND COUNTY UNDEFINED CMA OLDS-DIDSBURY-THREE	HC LOCAL ROAD SERVICEBERRY CREEK (WATERCRS-ST)	STANDARD BRIDGE	RV 1967 1967	3 8.5	7.3 25.5	30.1 52.8 75.4	33.3 57.8 05-11-2020			5.5		

		<div>Transportation Infrastructure Management System</div> <div>Bridge Structures Report</div> <div>All 'IN SERVICE' Structures - Sorted By: File Number</div>										2025/03/06		
														Page 134 of 772
BF	Legal Land Location Structure Name Location Description	Region District Municipality	Managed By CMA Constituency	Span Types Located On Located Over	Structure Type	Usage Yr Built Yr Supstr	No. Spans Pipes Max Span Length Max Pipe Dia	Clear Rdwy Nom Length Skew	Single (t) Semi (t) Train (t)	Stru Suff Insp	Rat. % Rat. % Date	Theor VCL On Meas VCL On	Deck Height Theor VCL Over Meas VCL Over	
08336 -2	NW SEC 8 TWP 39 RGE 15 W4M SPRUCE CREEK CULVERT ON LOCAL ROAD NEAR HALKIRK SPRUCE CREEK CULVERT ON LOCAL ROAD NEAR HALKIRK	CENTRAL REGION HANNA CT PAINTEARTH	COUNTY OF PAINTEARTH NO. UNDEFINED CMA DRUMHELLER-STETTTLER	MP LOCAL ROAD TRIBUTARY TO PAINTEARTH CREEK	BRIDGE CULV	RV 2010	1 3000.0	9.0 -15.0			55.6 71.6 15-10-2020			
08337 -1	NW SEC 31 TWP 52 RGE 5 W5M SEBA BEACH WATERCOURSE CULVERT ON PROVINCIAL HIGHWAY 759 NEAR SEBA BEACH	NORTH CENTRAL REGION STONY PLAIN CT PARKLAND	Alberta Transportation (AIT) CMA12 DRAYTON VALLEY-DEVON	MP-SP-MP 759:04 C1 19.359 2ND ORDER TRIBUTARY TO WABAMUN	BRIDGE CULV	RV 1956	1 1524.0	9.8 -15.0			44.4 57.8 09-09-2022		2.1	
08338 -1	SW SEC 30 TWP 45 RGE 5 W4M Wainwright WATERCOURSE CULVERT ON LOCAL ROAD NEAR WAINWRIGHT	CENTRAL REGION VERMILION MD WAINWRIGHT	M.D. OF WAINWRIGHT NO. 61 UNDEFINED CMA VERMILION-LLOYDMINSTER-	SSP;MP LOCAL ROAD 2ND ORDER TRIBUTARY TO RIBSTONE	BRIDGE CULV	RV 1966	2 1500.0	8.5 0.0			66.7 69.4 02-05-2024			
08340 -1	SE SEC 15 TWP 74 RGE 8 W6M LA GLACE MULLIGAN CREEK BRIDGE ON HIGHWAY 59, 1 KM E OF LA GLACE	PEACE REGION GRANDE PRAIRIE CT GRANDE PRAIRIE	Alberta Transportation (AIT) CMA05 GRANDE PRAIRIE-WAPITI	SMC 59:02 C1 37.262 MULLIGAN CREEK (WATERCRS-ST)	MAJOR BRIDGE	RV 1985 1985	3 11.0	9.6 27.0 15.0	28.0 49.0 62.0	50.0 51.1 23-04-2024		3.4		
08341 -1	SW SEC 11 TWP 78 RGE 5 W6M RYCROFT BREMNER CREEK BRIDGE ON LOCAL ROAD NEAR RYCROFT	PEACE REGION GRANDE PRAIRIE MD SPIRIT RIVER	M.D. SPIRIT RIVER NO. 133 UNDEFINED CMA CENTRAL PEACE-NOTLEY	PG LOCAL ROAD TRIBUTARY TO SPIRIT RIVER (WATERCRS-ST)	STANDARD BRIDGE	RV 1957 1957	2 6.1	6.4 12.2	28.0 49.0 62.0	38.9 51.9 30-08-2023		2.4		
08342 -1	SW SEC 6 TWP 4 RGE 6 W4M ORION CANAL CREEK BRIDGE ON PROVINCIAL HIGHWAY 887 NEAR ORION	SOUTHERN REGION LETHBRIDGE CT FORTY MILE	Alberta Transportation (AIT) CMA24 TABER-WARNER	PG 887:02 C1 3.933 CANAL CREEK (WATERCRS-ST)	STANDARD BRIDGE	RV 1959 1959	2 6.1	8.3 12.2	28.0 49.0 62.0	50.0 63.8 13-01-2022		2.4		
08344 -2	SW SEC 4 TWP 56 RGE 15 W5M HADDOCK WATERCOURSE CULVERT ON LOCAL ROAD NEAR HADDOCREEK	NORTH CENTRAL REGION EDSON CT YELLOWHEAD	YELLOWHEAD COUNTY UNDEFINED CMA WEST YELLOWHEAD	MP LOCAL ROAD 2ND ORDER TRIBUTARY TO MCLEOD RIVER	BRIDGE CULV	RV 2008	1 2400.0	9.8 -15.0			77.8 77.2 09-04-2024		8.5	
08346 -1	SE SEC 3 TWP 68 RGE 16 W4M PLAMONDON PLAMONDON CREEK BRIDGE ON LOCAL ROAD NEAR PLAMONDON	NORTH CENTRAL REGION ATHABASCA CT LAC LA BICHE	LAC LA BICHE COUNTY UNDEFINED CMA FORT MCMURRAY-LAC LA	PG LOCAL ROAD PLAMONDON CREEK (WATERCRS-ST)	STANDARD BRIDGE	RV 1958 1958	1 6.1	6.4 6.1 0.0	28.0 49.0 62.0	33.3 51.9 09-10-2024		1.8		
08347 -1	SW SEC 2 TWP 68 RGE 16 W4M PLAMONDON PLAMONDON CREEK BRIDGE ON PROVINCIAL HIGHWAY 858 NEAR PLAMONDON	NORTH CENTRAL REGION ATHABASCA CT LAC LA BICHE	Alberta Transportation (AIT) CMA08 FORT MCMURRAY-LAC LA	HC 858:02 C1 3.502 PLAMONDON CREEK (WATERCRS-ST)	STANDARD BRIDGE	RV 1961 2010	1 6.1	8.5 6.1 0.0	28.0 49.0 65.5	55.6 57.7 17-02-2023		2.7		
08348 -1	SW SEC 11 TWP 82 RGE 4 W6M FAIRVIEW WATERCOURSE CULVERT ON LOCAL ROAD NEAR FAIRVIEW	PEACE REGION GRANDE PRAIRIE MD FAIRVIEW	M.D. OF FAIRVIEW NO. 136 UNDEFINED CMA CENTRAL PEACE-NOTLEY	SPE LOCAL ROAD TRIBUTARY TO ISLAND CREEK (WATERCRS-	BRIDGE CULV	RV 1961	1 2123.0	8.5 			44.4 46.6 25-09-2020		5.8	
08349 -1	SW SEC 26 TWP 81 RGE 4 W6M FAIRVIEW WATERCOURSE CULVERT ON LOCAL ROAD NEAR FAIRVIEW	PEACE REGION GRANDE PRAIRIE MD FAIRVIEW	M.D. OF FAIRVIEW NO. 136 UNDEFINED CMA CENTRAL PEACE-NOTLEY	SPE LOCAL ROAD RINGS CREEK (WATERCRS-ST)	BRIDGE CULV	RV 1957	1 2123.0	8.5 -45.0			33.3 44.1 28-08-2023		6.1	
08352 -2	NE SEC 11 TWP 81 RGE 2 W6M BLUESKY LEITH RIVER CULVERT ON LOCAL ROAD, 11 KM SE OF BLUESKY	PEACE REGION GRANDE PRAIRIE MD FAIRVIEW	M.D. OF FAIRVIEW NO. 136 UNDEFINED CMA CENTRAL PEACE-NOTLEY	SP LOCAL ROAD LEITH RIVER (WATERCRS-ST)	BRIDGE CULV	RV 2018	1 4920.0	9.0 -6.0			88.9 88.7 28-08-2023			
08353 -1	SE SEC 1 TWP 82 RGE 2 W6M BLUESKY LEITH RIVER BRIDGE ON HIGHWAY 2, 5 KM E OF BLUESKY	PEACE REGION GRANDE PRAIRIE MD FAIRVIEW	Alberta Transportation (AIT) CMA04 CENTRAL PEACE-NOTLEY	SMO 2:66 C1 12.037 LEITH RIVER (WATERCRS-ST)	MAJOR BRIDGE	RV 1983 1983	3 8.0	12.4 24.0 0.0	46.0 76.5 108.0	38.9 58.6 23-04-2024		4.5		
08354 -1	NW SEC 18 TWP 37 RGE 10 W4M CORONATION NELSON CREEK CULVERT ON PROVINCIAL HIGHWAY 872 NEAR CORONATION	CENTRAL REGION HANNA CT PAINTEARTH	Alberta Transportation (AIT) CMA21 DRUMHELLER-STETTTLER	MP;MP;MP 872:04 C1 10.948 TRIBUTARY TO NELSON CREEK (WATERCRS-	BRIDGE CULV	RV 1998	3 2700.0	9.0 			33.3 57.0 14-09-2024		2.5	
08355 -1	NW SEC 6 TWP 37 RGE 10 W4M CORONATION NELSON CREEK CULVERT ON PROVINCIAL HIGHWAY 872 NEAR CORONATION	CENTRAL REGION HANNA CT PAINTEARTH	Alberta Transportation (AIT) CMA21 DRUMHELLER-STETTTLER	MP;MP 872:04 C1 7.893 TRIBUTARY TO NELSON CREEK (WATERCRS-	BRIDGE CULV	RV 1998	2 2400.0	9.0 			22.2 51.4 14-09-2024		2.9	
08358 -1	NW SEC 3 TWP 31 RGE 4 W4M NEW BRIGDEN WATERCOURSE CULVERT ON PROVINCIAL HIGHWAY 41 NEAR NEW BRIGDEN	CENTRAL REGION HANNA SPECIAL AREA 3	Alberta Transportation (AIT) CMA22 DRUMHELLER-STETTTLER	SPE 41:12 C1 27.331 TRIBUTARY TO SOUNDING CREEK	BRIDGE CULV	RV 1970	1 2730.0	10.6 			33.3 44.6 26-11-2022		7.0	
08359 -2	SW SEC 16 TWP 28 RGE 22 W4M CARBON WATERCOURSE CULVERT ON HWY 9, 17 KM SE OF CARBON	CENTRAL REGION HANNA CT KNEEHILL	Alberta Transportation (AIT) CMA29 OLDS-DIDSBURY-THREE	SP 9:04 C1 13.260 ATUSIS CREEK (WATERCRS-ST)	BRIDGE CULV	RV 2008	1 3050.0	14.0 			88.9 84.3 01-06-2023			
08360 -1	SE SEC 32 TWP 6 RGE 19 W4M STIRLING RID IRRIGATION CANAL BRIDGE ON LOCAL ROAD NEAR STIRLING	SOUTHERN REGION LETHBRIDGE STIRLING	COUNTY OF WARNER NO. 5 UNDEFINED CMA TABER-WARNER	PG LOCAL ROAD RID - IRRIGATION C (WATERCRS-IC)	STANDARD BRIDGE	IC 1953 1953	3 6.1	7.3 18.3	28.0 49.0 62.0	38.9 57.1 27-03-2022		4.0		
08365 -1	SW SEC 36 TWP 11 RGE 17 W4M TABER WATERCOURSE CULVERT ON PROVINCIAL HIGHWAY 864 NEAR TABER	SOUTHERN REGION LETHBRIDGE MD TABER	Alberta Transportation (AIT) CMA24 CARDSTON-SIKSIKA	SPE 864:02 C1 20.291 TRIBUTARY TO OLDMAN RIVER (WATERCRS-	BRIDGE CULV	RV 1959	1 1525.0	9.7 -10.0			77.8 71.8 14-11-2021		15.2	
08366 -1	NW SEC 4 TWP 7 RGE 25 W4M STAND OFF WATERCOURSE CULVERT ON PROVINCIAL HIGHWAY 2 NEAR STAND OFF	SOUTHERN REGION LETHBRIDGE MD WILLOW CREEK	Alberta Transportation (AIT) CMA26 LIVINGSTONE-MACLEOD	MP;MP 2:06 C1 7.158 2ND ORDER TRIBUTARY TO BELLY RIVER	BRIDGE CULV	RV 1988	2 1600.0	12.1 			66.7 63.3 27-11-2023		2.6	
08369 -2	SW SEC 1 TWP 56 RGE 25 W4M MORINVILLE LITTLE EGG CREEK CULVERT ON LOCAL ROAD, 4 KM NE OF MORINVILLE	NORTH CENTRAL REGION STONY PLAIN CT STURGEON	STURGEON COUNTY UNDEFINED CMA MORINVILLE-ST. ALBERT	SP LOCAL ROAD LITTLE EGG CREEK (WATERCRS-ST)	BRIDGE CULV	RV 2023	1 4610.0	8.0 -3.0			100.0 90.3 31-10-2023			

Alberta

Transportation

Transportation Infrastructure Management System


Bridge Structures Report


All 'IN SERVICE' Structures - Sorted By: File Number


2025/03/06


Page 135 of 772


BF	Legal Land Location Structure Name Location Description	Region District Municipality	Managed By CMA Constituency	Span Types Located On Located Over	Structure Type	Usage Yr Built Yr Supstr	No. Spans Pipes Max Span Length Max Pipe Dia	Clear Rdwy Nom Length Skew	Single (t) Semi (t) Train (t)	Stru Suff Insp	Rat. % Rat. % Date	Theor VCL On Meas VCL On	Deck Height Theor VCL Over Meas VCL Over
08370 -1	SW SEC 18 TWP 5 RGE 11 W4M FOREMOST ETZIKOM COUL BRIDGE ON LOCAL ROAD NEAR FOREMOST	SOUTHERN REGION LETHBRIDGE CT FORTY MILE	COUNTY OF FORTY MILE NO. UNDEFINED CMA TABER-WARNER	PG LOCAL ROAD ETZIKOM COULEE (WATERCRS-ST)	STANDARD BRIDGE	RV 1957 1957	3 6.1	6.5 18.3	28.0 49.0 62.0	44.4 55.0 25-09-2023			2.7
08372 -1	SW SEC 11 TWP 5 RGE 14 W4M SKIFF ETZIKOM COUL BRIDGE ON PROVINCIAL HIGHWAY 877 NEAR SKIFF	SOUTHERN REGION LETHBRIDGE CT FORTY MILE	Alberta Transportation (AIT) CMA24 TABER-WARNER	VS 877:02 C1 8.618 ETZIKOM COULEE (WATERCRS-ST)	STANDARD BRIDGE	RV 1977 1977	3 6.1	8.9 18.3	28.0 49.0 62.0	50.0 63.9 18-11-2021			3.0
08374 -1	SW SEC 12 TWP 29 RGE 1 W5M CROSSFIELD CROSSFIELD C CULVERT ON PROVINCIAL HIGHWAY 2 NEAR CROSSFIELD	SOUTHERN REGION CALGARY CT ROCKY VIEW	Alberta Transportation (AIT) CMA29 OLDS-DIDSBURY-THREE	MP-BP-SP 2:18 R1 28.024, 2:18 L1 28.018 CROSSFIELD CREEK (WATERCRS-ST)	BRIDGE CULV	RV 1956	1 1600.0	28.0		44.4 47.1 08-11-2023			6.7
08375 -1	SW SEC 25 TWP 30 RGE 19 W4M MICHICHI MICHICHI CREEK CULVERT ON LOCAL ROAD NEAR MICHICHI	CENTRAL REGION HANNA CT STARLAND	STARLAND COUNTY UNDEFINED CMA DRUMHELLER-STETTLER	SP LOCAL ROAD MICHICHI CREEK (WATERCRS-ST)	BRIDGE CULV	RV 1960	1 2740.0	9.0		66.7 64.6 24-01-2022			4.6
08378 -1	SW SEC 32 TWP 38 RGE 21 W4M ERSKINE WATERCOURSE CULVERT ON LOCAL ROAD NEAR ERSKINE	CENTRAL REGION HANNA CT STETTLER	COUNTY OF STETTLER NO. 6 UNDEFINED CMA DRUMHELLER-STETTLER	FP LOCAL ROAD TRIBUTARY TO TAIL CREEK (WATERCRS-ST)	BRIDGE CULV	RV 1983	1 1765.0	8.5 0.0		33.3 52.2 10-10-2023			9.0
08382 -1	SE SEC 2 TWP 11 RGE 29 W4M WOODHOUSE MUDDYPOUND C CULVERT ON LOCAL ROAD NEAR WOODHOUSE	SOUTHERN REGION LETHBRIDGE MD WILLOW CREEK	M.D. OF WILLOW CREEK NO. UNDEFINED CMA LIVINGSTONE-MACLEOD	MP LOCAL ROAD CRAIG CREEK (WATERCRS-ST)	BRIDGE CULV	RV 1990	1 2200.0	8.6 12.0		77.8 64.7 17-11-2023			3.6
08383 -1	SE SEC 2 TWP 11 RGE 29 W4M WOODHOUSE WATERCOURSE BRIDGE ON LOCAL ROAD NEAR WOODHOUSE	SOUTHERN REGION LETHBRIDGE MD WILLOW CREEK	M.D. OF WILLOW CREEK NO. UNDEFINED CMA LIVINGSTONE-MACLEOD	TT LOCAL ROAD CRAIG CREEK (WATERCRS-ST)	STANDARD BRIDGE	RV 1963 1963	1 6.1	6.1 6.1	12.0 12.0 12.0	38.9 32.8 02-12-2024			2.1
08385 -1	SW SEC 28 TWP 73 RGE 10 W6M HYTHE WATERCOURSE CULVERT ON LOCAL ROAD NEAR HYTHE	PEACE REGION GRANDE PRAIRIE CT GRANDE PRAIRIE	COUNTY OF GRANDE PRAIRIE UNDEFINED CMA GRANDE PRAIRIE-WAPITI	SP LOCAL ROAD TRIBUTARY TO BEAVERLODGE RIVER	BRIDGE CULV	RV 1961	1 1829.0	8.0 0.0		33.3 45.8 18-10-2024			3.0
08387 -1	SW SEC 15 TWP 30 RGE 27 W4M CARSTAIRS WATERCOURSE CULVERT ON LOCAL ROAD NEAR CARSTAIRS	CENTRAL REGION RED DEER CT MOUNTAIN VIEW	MOUNTAIN VIEW COUNTY UNDEFINED CMA OLDS-DIDSBURY-THREE	MP-SP-MP LOCAL ROAD 2ND ORDER TRIBUTARY TO LONEPINE	BRIDGE CULV	RV 1961	1 1810.0	9.3 30.0		77.8 79.1 01-06-2021			2.7
08388 -1	NW SEC 33 TWP 30 RGE 28 W4M CARSTAIRS WATERCOURSE CULVERT ON LOCAL ROAD NEAR CARSTAIRS	CENTRAL REGION RED DEER CT MOUNTAIN VIEW	MOUNTAIN VIEW COUNTY UNDEFINED CMA OLDS-DIDSBURY-THREE	SPE LOCAL ROAD TRIBUTARY TO LONEPINE CREEK	BRIDGE CULV	RV 1973	1 2137.0	7.3		66.7 67.8 09-07-2024			5.2
08389 -1	SE SEC 27 TWP 55 RGE 14 W5M PEERS WATERCOURSE CULVERT ON PROVINCIAL HIGHWAY 32 NEAR PEERS	NORTH CENTRAL REGION EDSON CT YELLOWHEAD	Alberta Transportation (AIT) CMA12 WEST YELLOWHEAD	SPE 32:08 C1 20.674 TRIBUTARY TO MCLEOD RIVER (WATERCRS-	BRIDGE CULV	RV 1976	1 1811.0	10.2		66.7 58.8 14-11-2023			4.9
08391 -1	SW SEC 6 TWP 38 RGE 11 W4M CORONATION FRENCHMAN'S CULVERT ON PROVINCIAL HIGHWAY 599 NEAR CORONATION	CENTRAL REGION HANNA CT PAINTEARTH	Alberta Transportation (AIT) CMA21 DRUMHELLER-STETTLER	SPE 599:04 C1 18.538 FRENCHMAN'S CREEK (WATERCRS-ST)	BRIDGE CULV	RV 1972	1 2743.0	9.1		55.6 59.8 08-04-2022			3.4
08394 -1	SW SEC 20 TWP 66 RGE 22 W4M ATHABASCA MUSKEG CREEK CULVERT ON HIGHWAY 2, AT ATHABASCA	NORTH CENTRAL REGION ATHABASCA ATHABASCA	Alberta Transportation (AIT) CMA10 ATHABASCA-BARRHEAD-	RPE 2:42 C1 0.680 MUSKEG CREEK (WATERCRS-ST)	BRIDGE CULV	RV 1983	1 6900.0	15.4		66.7 70.4 15-11-2023			6.3
08395 -1	NE SEC 20 TWP 54 RGE 15 W5M WOLF CREEK WATERCOURSE BRIDGE ON LOCAL ROAD NEAR WOLF CREEK	NORTH CENTRAL REGION EDSON CT YELLOWHEAD	YELLOWHEAD COUNTY UNDEFINED CMA WEST YELLOWHEAD	HH LOCAL ROAD TRIBUTARY TO MCLEOD RIVER (WATERCRS-	STANDARD BRIDGE	RV 1961 1961	1 6.1	7.3 6.1 0.0	28.0 49.0 62.5	33.3 58.1 18-10-2024			3.0
08396 -1	NW SEC 5 TWP 46 RGE 3 W4M EDGERTON BATTLE RIVER BRIDGE ON LOCAL ROAD, 24 KM NE OF EDGERTON	CENTRAL REGION VERMILION CT VERMILION RIVER	COUNTY OF VERMILION UNDEFINED CMA VERMILION-LLOYDMINSTER-	TH LOCAL ROAD BATTLE RIVER (WATERCRS-ST)	MAJOR BRIDGE	RV 1926 1926	1 45.7	5.1 45.7	16.5 29.8 39.4	55.6 46.4 05-07-2023	4.4		7.9
08397 -1	SE SEC 25 TWP 17 RGE 2 W5M PEKISKO CATTLEPASS CULVERT ON PROVINCIAL HIGHWAY 540 NEAR PEKISKO	SOUTHERN REGION CALGARY CT FOOTHILLS	Alberta Transportation (AIT) CMA27 LIVINGSTONE-MACLEOD	MP 540:02 C1 8.811 TRAIL-ANIMAL OVER SP	BRIDGE CULV	SP 1994	1 2200.0	9.5		88.9 80.5 18-10-2022			3.2
08398 -2	NW SEC 17 TWP 56 RGE 18 W4M SAINT MICHAEL LIMESTONE CREEK BRIDGE ON LOCAL ROAD, 3 KM NW OF SAINT MICHAEL	CENTRAL REGION VERMILION CT LAMONT	LAMONT COUNTY UNDEFINED CMA FORT SASKATCHEWAN-	SL LOCAL ROAD LIMESTONE CREEK (WATERCRS-ST)	STANDARD BRIDGE	RV 2016 2016	1 8.0	8.9 8.0 0.0	28.0 49.0 62.0	88.9 82.6 15-07-2022			
08400 -1	SW SEC 13 TWP 36 RGE 20 W4M BIG VALLEY BIG VALLEY C CULVERT ON LOCAL ROAD NEAR STETTLER	CENTRAL REGION HANNA CT STETTLER	COUNTY OF STETTLER NO. 6 UNDEFINED CMA DRUMHELLER-STETTLER	RPP LOCAL ROAD TRIBUTARY TO BIG VALLEY CREEK	BRIDGE CULV	RV 1958	1 1842.0	7.7 0.0		44.4 53.0 05-10-2024			2.1
08406 -2	SW SEC 13 TWP 39 RGE 19 W4M STETTLER WATERCOURSE CULVERT ON LOCAL ROAD, 10 KM NE OF STETTLER	CENTRAL REGION HANNA CT STETTLER	COUNTY OF STETTLER NO. 6 UNDEFINED CMA DRUMHELLER-STETTLER	MP LOCAL ROAD TRIBUTARY TO REDWILLOW CREEK	BRIDGE CULV	RV 2020	1 2400.0	9.8 -10.0		100.0 100.0 16-12-2021			
08407 -1	SE SEC 24 TWP 39 RGE 19 W4M STETTLER WATERCOURSE BRIDGE ON LOCAL ROAD NEAR STETTLER	CENTRAL REGION HANNA CT STETTLER	COUNTY OF STETTLER NO. 6 UNDEFINED CMA DRUMHELLER-STETTLER	SM LOCAL ROAD TRIBUTARY TO REDWILLOW CREEK	STANDARD BRIDGE	RV 1980 1980	1 8.0	7.6 8.0	28.0 49.0 62.0	61.1 68.2 07-02-2024			2.7
08412 -1	SW SEC 14 TWP 32 RGE 3 W4M NEW BRIGDEN WATERCOURSE CULVERT ON LOCAL ROAD NEAR NEW BRIGDEN	CENTRAL REGION HANNA SPECIAL AREA 4	Municipal Services Branch UNDEFINED CMA DRUMHELLER-STETTLER	MP;MP;MP LOCAL ROAD TRIBUTARY TO SOUNDING CREEK	BRIDGE CULV	RV 2000	3 900.0	8.0 0.0		55.6 65.7 27-09-2021			0.9


		<div>Transportation Infrastructure Management System</div> <div>Bridge Structures Report</div> <div>All 'IN SERVICE' Structures - Sorted By: File Number</div>										2025/03/06			
														Page 136 of 772	
BF	Legal Land Location Structure Name Location Description	Region District Municipality	Managed By CMA Constituency	Span Types Located On Located Over	Structure Type	Usage Yr Built Yr Supstr	No. Spans Pipes Max Span Length Max Pipe Dia	Clear Rdwy Nom Length Skew	Single (t) Semi (t) Train (t)	Stru Suff Insp	Rat. % Rat. % Date	Theor VCL On Meas VCL On	Deck Height Theor VCL Over Meas VCL Over		
08414 -2	SW SEC 6 TWP 37 RGE 27 W4M PENHOLD WASKASOO CREEK BRIDGE ON HWY 42, 1 KM NE OF PENHOLD	CENTRAL REGION RED DEER PENHOLD	Alberta Transportation (AIT) CMA19 INNISFAIL-SYLVAN LAKE	SLC 42:08 C1 1.187 WASKASOO CREEK (WATERCRS-ST)	MAJOR BRIDGE	RV 2022 2022	1 16.0	12.4 16.0	28.0 49.0 62.0		88.9 75.5 20-07-2024				
08415 -1	NW SEC 22 TWP 3 RGE 7 W4M MANYBERRIES CATTLEPASS CULVERT ON PROVINCIAL HIGHWAY 501 NEAR MANYBERRIES	SOUTHERN REGION LETHBRIDGE CT FORTY MILE	Alberta Transportation (AIT) CMA24 TABER-WARNER	TP 501:08 C1 43.979 TRAIL-ANIMAL OVER SP	STANDARD BRIDGE	SP 1910 1910	1 1.8	9.6 1.8			38.9 52.3 13-01-2022		2.3		
08416 -1	NE SEC 33 TWP 52 RGE 5 W5M SEBA BEACH BEAVER CREEK (TRIBUTARY TO WABAMUN CREEK) BRIDGE ON LOCAL ROAD, 6 KM SE OF	NORTH CENTRAL REGION STONY PLAIN CT PARKLAND	PARKLAND COUNTY UNDEFINED CMA LAC STE. ANNE-PARKLAND	SC LOCAL ROAD LITTLE VOLGA CK (WATERCRS-ST)	STANDARD BRIDGE	RV 2001 2001	1 12.0	7.7 12.0	28.0 49.0 62.0		44.4 57.4 20-06-2024		5.0		
08417 -2	SW SEC 9 TWP 74 RGE 6 W6M SEXSMITH WATERCOURSE CULVERT ON LOCAL ROAD, 11 KM NW OF SEXSMITH	PEACE REGION GRANDE PRAIRIE CT GRANDE PRAIRIE	COUNTY OF GRANDE PRAIRIE UNDEFINED CMA GRANDE PRAIRIE-WAPITI	SP LOCAL ROAD TRIBUTARY TO GRANDE PRAIRIE CREEK	BRIDGE CULV	RV 2024	1 3670.0	8.0			100.0 95.3 02-07-2024				
08420 -1	NW SEC 7 TWP 37 RGE 9 W4M CORONATION COOPER CREEK CULVERT ON LOCAL ROAD NEAR CORONATION	CENTRAL REGION HANNA CT PAINTEARTH	COUNTY OF PAINTEARTH NO. UNDEFINED CMA DRUMHELLER-STETTTLER	RPP LOCAL ROAD COOPER CREEK (WATERCRS-ST)	BRIDGE CULV	RV 1960	1 2121.0	8.0 0.0			33.3 50.2 17-10-2020		5.8		
08421 -1	NW SEC 15 TWP 28 RGE 28 W4M CROSSFIELD CROSSFIELD C BRIDGE ON LOCAL ROAD NEAR CROSSFIELD	SOUTHERN REGION CALGARY CT ROCKY VIEW	ROCKY VIEW COUNTY UNDEFINED CMA OLDS-DIDSBURY-THREE	PA LOCAL ROAD TRIBUTARY TO CROSSFIELD CREEK	STANDARD BRIDGE	RV 1975 1951	1 6.1	8.2 6.1	24.0 40.0 54.0		44.4 59.7 09-05-2024		2.7		
08422 -1	SW SEC 22 TWP 28 RGE 28 W4M CROSSFIELD CROSSFIELD C BRIDGE ON LOCAL ROAD NEAR CROSSFIELD	SOUTHERN REGION CALGARY CT ROCKY VIEW	ROCKY VIEW COUNTY UNDEFINED CMA OLDS-DIDSBURY-THREE	PG LOCAL ROAD CROSSFIELD CREEK (WATERCRS-ST)	STANDARD BRIDGE	RV 1966 1966	1 8.5	8.2 8.5	28.0 49.0 62.0		38.9 59.6 24-09-2024		2.4		
08423 -1	NE SEC 10 TWP 62 RGE 2 W4M LE GOFF REITA CREEK CULVERT ON LOCAL ROAD NEAR LE GOFF	NORTH CENTRAL REGION ATHABASCA COLD LAKE #149	Alberta Transportation (AIT) UNDEFINED CMA BONNYVILLE-COLD LAKE-ST.	SP;SP LOCAL ROAD REITA CREEK (WATERCRS-ST)	BRIDGE CULV	RV 1953	2 2134.0	8.5 20.0			44.4 27.4 07-12-2022		4.9		
08425 -1	SW SEC 1 TWP 27 RGE 27 W4M BALZAC WATERCOURSE CULVERT ON LOCAL ROAD NEAR BALZAC	SOUTHERN REGION CALGARY CT ROCKY VIEW	ROCKY VIEW COUNTY UNDEFINED CMA OLDS-DIDSBURY-THREE	MP;MP LOCAL ROAD TRIBUTARY TO CROSSFIELD CREEK	BRIDGE CULV	RV 1948	2 1066.0	7.8					1.9		
08426 -2	SE SEC 5 TWP 27 RGE 27 W4M IRRICANA CROSSFIELD C CULVERT ON LOCAL ROAD NEAR IRRICANA	SOUTHERN REGION CALGARY CT ROCKY VIEW	ROCKY VIEW COUNTY UNDEFINED CMA OLDS-DIDSBURY-THREE	SP LOCAL ROAD TRIBUTARY TO CROSSFIELD CREEK	BRIDGE CULV	RV 2002	1 2740.0	10.4 0.0			88.9 87.3 17-06-2021		8.2		
08427 -1	SW SEC 5 TWP 25 RGE 22 W4M STANDARD WATERCOURSE BRIDGE ON LOCAL ROAD NEAR STANDARD	SOUTHERN REGION CALGARY CT WHEATLAND	WHEATLAND COUNTY UNDEFINED CMA OLDS-DIDSBURY-THREE	SM LOCAL ROAD 2ND ORDER TRIBUTARY TO CROWFOOT	STANDARD BRIDGE	RV 1986 1986	1 11.0	7.6 11.0 30.0	28.0 49.0 62.0		44.4 59.1 02-11-2020		1.7		
08430 -1	SE SEC 17 TWP 58 RGE 26 W4M PICARDVILLE REDWATER RIVER BRIDGE ON LOCAL ROAD NEAR PICARDVILLE	NORTH CENTRAL REGION ATHABASCA CT WESTLOCK	WESTLOCK COUNTY UNDEFINED CMA LAC STE. ANNE-PARKLAND	PG LOCAL ROAD REDWATER RIVER (WATERCRS-ST)	STANDARD BRIDGE	RV 1958 1958	1 8.5	6.4 8.5	28.0 49.0 62.0		50.0 57.8 02-08-2024		3.0		
08432 -1	NW SEC 31 TWP 39 RGE 6 W4M CZAR RIBSTONE CREEK BRIDGE ON LOCAL ROAD NEAR CZAR	CENTRAL REGION HANNA MD PROVOST	M.D. OF PROVOST NO. 52 UNDEFINED CMA DRUMHELLER-STETTTLER	PG LOCAL ROAD RIBSTONE CREEK (WATERCRS-ST)	STANDARD BRIDGE	RV 1952 1952	2 6.1	7.3 12.2	28.0 49.0 62.0		38.9 47.1 10-02-2023		2.5		
08435 E-1	NW SEC 31 TWP 50 RGE 25 W5M HINTON MASKUTA CREEK BRIDGE ON HIGHWAY 16, AT S BOUNDARY OF HINTON	NORTH CENTRAL REGION EDSON CT YELLOWHEAD	Alberta Transportation (AIT) CMA13 WEST YELLOWHEAD	CT 16:02 R1 19.979 MASKUTA CREEK (WATERCRS-ST)	MAJOR BRIDGE	RV 1956 1956	3 18.3	13.4 43.9	28.0 49.0 62.0		38.9 45.7 04-05-2024		5.5		
08435 W-2	NW SEC 31 TWP 50 RGE 25 W5M HINTON MASKUTA CREEK BRIDGE ON HIGHWAY 16, AT S BOUNDARY OF HINTON	NORTH CENTRAL REGION EDSON CT YELLOWHEAD	Alberta Transportation (AIT) CMA13 WEST YELLOWHEAD	DBT 16:02 L1 19.994 MASKUTA CREEK (WATERCRS-ST)	MAJOR BRIDGE	RV 1984 1984	1 42.0	13.1 42.0	28.0 49.0 62.0		55.6 53.1 25-04-2024		4.9		
08435 BXR-3	NW SEC 31 TWP 50 RGE 25 W5M MASKUTA CREEK BRIDGE ON HIGHWAY 16, AT S BOUNDARY OF HINTON	NORTH CENTRAL REGION EDSON CT YELLOWHEAD	Alberta Transportation (AIT) CMA13 WEST YELLOWHEAD	MASKUTA CREEK (WATERCRS-ST)	EXTENDED BANK P ROTECTION	1984					77.8 21-04-2021				
08437 -2	SW SEC 4 TWP 59 RGE 27 W4M PICARDVILLE WATERCOURSE CULVERT ON LOCAL ROAD, 10 KM W OF PICARDVILLE	NORTH CENTRAL REGION ATHABASCA CT WESTLOCK	WESTLOCK COUNTY UNDEFINED CMA ATHABASCA-BARRHEAD-	MP;MP LOCAL ROAD TRIBUTARY TO WABASH CREEK (WATERCRS-	BRIDGE CULV	RV 2019	2 2400.0	8.2 -6.0			77.8 80.1 15-07-2024				
08438 -1	NW SEC 9 TWP 42 RGE 26 W4M MORNINGSIDE WATERCOURSE BRIDGE ON LOCAL ROAD NEAR MORNINGSIDE	CENTRAL REGION RED DEER CT PONOKA	PONOKA COUNTY UNDEFINED CMA LACOMBE-PONOKA	HC LOCAL ROAD TRIBUTARY TO WHELP BROOK (WATERCRS-	STANDARD BRIDGE	RV 1968 1968	1 6.1	7.3 6.1	28.0 49.0 65.5		50.0 64.9 20-10-2023		3.0		
08439 -1	SE SEC 6 TWP 43 RGE 27 W4M PONOKA WATERCOURSE CULVERT ON PROVINCIAL HIGHWAY 53 NEAR PONOKA	CENTRAL REGION RED DEER CT PONOKA	Alberta Transportation (AIT) CMA17 LACOMBE-PONOKA	RPP 53:06 C1 23.227 2ND ORDER TRIBUTARY TO BATTLE RIVER	BRIDGE CULV	RV 1958	1 2121.0	12.0			55.6 58.8 22-10-2024		2.7		
08442 -2	SW SEC 18 TWP 73 RGE 10 W6M HYTHE VALHALLA CREEK BRIDGE ON PROVINCIAL HIGHWAY 672 NEAR HYTHE	PEACE REGION GRANDE PRAIRIE CT GRANDE PRAIRIE	Alberta Transportation (AIT) CMA05 GRANDE PRAIRIE-WAPITI	SP 672:02 C1 14.707 TRIBUTARY TO BEAVERLODGE RIVER	BRIDGE CULV	RV 2009	1 3360.0	9.0			77.8 85.8 19-05-2023		4.3		
08446 -1	NW SEC 7 TWP 14 RGE 28 W4M STAVELY OXLEY CREEK CULVERT ON LOCAL ROAD, 14 KM W OF STAVELY	SOUTHERN REGION LETHBRIDGE MD WILLOW CREEK	M.D. OF WILLOW CREEK NO. UNDEFINED CMA LIVINGSTONE-MACLEOD	SP LOCAL ROAD OXLEY CREEK (WATERCRS-ST)	BRIDGE CULV	RV 1970	1 3050.0	7.3			44.4 47.4 11-04-2005		4.6		


		Transportation Infrastructure Management System										2025/03/06			
		Bridge Structures Report													
		All 'IN SERVICE' Structures - Sorted By: File Number													
														Page 137 of 772	
BF	Legal Land Location Structure Name Location Description	Region District Municipality	Managed By CMA Constituency	Span Types Located On Located Over	Structure Type	Usage Yr Built Yr Supstr	No. Spans Pipes Max Span Length Max Pipe Dia	Clear Rdwy Nom Length Skew	Single (t) Semi (t) Train (t)	Stru Suff Insp	Rat. % Rat. % Date	Theor VCL On Meas VCL On	Deck Height Theor VCL Over Meas VCL Over		
08446 -2	NW SEC 7 TWP 14 RGE 28 W4M STAVELY OXLEY CREEK CULVERT ON LOCAL ROAD, 14 KM W OF STAVELY	SOUTHERN REGION LETHBRIDGE MD WILLOW CREEK	M.D. OF WILLOW CREEK NO. UNDEFINED CMA LIVINGSTONE-MACLEOD	MP LOCAL ROAD OXLEY CREEK (WATERCRS-ST)	BRIDGE CULV	RV 2005	1 3000.0	7.3 0.0			88.9 87.1 13-12-2019				
08447 -1	SW SEC 1 TWP 38 RGE 12 W4M BULWARK WATERCOURSE CULVERT ON LOCAL ROAD NEAR BULWARK	CENTRAL REGION HANNA CT PAINTEARTH	COUNTY OF PAINTEARTH NO. UNDEFINED CMA DRUMHELLER-STETTLER	SPE LOCAL ROAD TRIBUTARY TO FRENCHMAN'S CREEK	BRIDGE CULV	RV 1967	1 1813.0	6.5			44.4 32.5 29-11-2024		5.8		
08450 -1	SE SEC 5 TWP 57 RGE 3 W5M GUNN MAJEAU CREEK BRIDGE ON LOCAL ROAD NEAR GUNN	NORTH CENTRAL REGION STONY PLAIN CT LAC STE. ANNE	LAC STE. ANNE COUNTY UNDEFINED CMA LAC STE. ANNE-PARKLAND	PG LOCAL ROAD TRIBUTARY TO MACDONALD CREEK	STANDARD BRIDGE	RV 1958 1958	1 6.1	7.3 6.1	28.0 49.0 62.0		61.1 69.4 19-10-2023		2.4		
08452 -1	SW SEC 14 TWP 6 RGE 2 W5M PINCHER CREE BEAVER MINES CULVERT ON PROVINCIAL HIGHWAY 507 NEAR PINCHER CREE	SOUTHERN REGION LETHBRIDGE MD PINCHER CREEK	Alberta Transportation (AIT) CMA26 LIVINGSTONE-MACLEOD	SPE 507:02 C1 15.442 BEAVER MINES CREEK (WATERCRS-ST)	BRIDGE CULV	RV 1960	1 3700.0	8.7			44.4 49.2 19-09-2022		6.7		
08454 -1	SE SEC 9 TWP 4 RGE 5 W4M MANYBERRIES KETCHUM CREEK CULVERT ON LOCAL ROAD, 19 KM SE OF MANYBERRIES	SOUTHERN REGION LETHBRIDGE CT FORTY MILE	COUNTY OF FORTY MILE NO. UNDEFINED CMA TABER-WARNER	MP LOCAL ROAD KETCHUM CREEK (WATERCRS-ST)	BRIDGE CULV	RV 1992	1 3000.0	8.0 10.0			88.9 85.6 30-10-2024		7.3		
08458 -1	SW SEC 29 TWP 74 RGE 15 W5M HIGH PRAIRIE WATERCOURSE CULVERT ON LOCAL ROAD NEAR HIGH PRAIRIE	PEACE REGION PEACE RIVER CT BIG LAKES	BIG LAKES COUNTY UNDEFINED CMA LESSER SLAVE LAKE	SP LOCAL ROAD MUD CREEK (WATERCRS-ST)	BRIDGE CULV	RV 1957	1 2134.0	8.0 -35.0			44.4 49.7 05-10-2020		4.3		
08459 -1	NW SEC 29 TWP 29 RGE 5 W5M WATER VALLEY LITTLE RED DEER RIVER BRIDGE ON HIGHWAY 579, 4 KM W OF WATER VALLEY	CENTRAL REGION RED DEER CT MOUNTAIN VIEW	Alberta Transportation (AIT) CMA28 RIMBEY-ROCKY MOUNTAIN	WG 579:02 C1 36.198 LITTLE RED DEER RIVER (WATERCRS-ST)	MAJOR BRIDGE	RV 1987 1987	3 22.0	9.0 56.0	28.0 49.0 62.0		66.7 60.7 25-06-2023		9.9		
08460 -1	SW SEC 32 TWP 18 RGE 14 W4M BROOKS EID IRRIGATION CANAL CULVERT ON LOCAL ROAD NEAR BROOKS	SOUTHERN REGION LETHBRIDGE BROOKS	BROOKS UNDEFINED CMA BROOKS-MEDICINE HAT	RPP LOCAL ROAD EID - ONE TREE CK (WATERCRS-IC)	BRIDGE CULV	IC 1960	1 2120.0	12.2			22.2 26.8 16-10-2012		3.7		
08461 -1	NW SEC 34 TWP 49 RGE 16 W4M HOLDEN WATERCOURSE BRIDGE ON LOCAL ROAD NEAR HOLDEN	CENTRAL REGION VERMILION CT BEAVER	BEAVER COUNTY UNDEFINED CMA CAMROSE	HC LOCAL ROAD TRIBUTARY TO WASKWEI CK (WATERCRS-ST)	STANDARD BRIDGE	RV 1968 1968	1 6.1	7.3 6.1	28.0 49.0 65.5		50.0 65.2 30-11-2023		2.4		
08463 -2	SE SEC 3 TWP 57 RGE 14 W5M PEERS WATERCOURSE CULVERT ON LOCAL ROAD, 32 KM N OF PEERS	NORTH CENTRAL REGION EDSON CT YELLOWHEAD	YELLOWHEAD COUNTY UNDEFINED CMA WEST YELLOWHEAD	MP LOCAL ROAD 2ND ORDER TRIBUTARY TO MCLEOD RIVER	BRIDGE CULV	RV 2017	1 2700.0	7.1 25.0			77.8 86.5 12-09-2022				
08464 -2	SE SEC 4 TWP 57 RGE 14 W5M PEERS WATERCOURSE CULVERT ON LOCAL ROAD, 31 KM N OF PEERS	NORTH CENTRAL REGION EDSON CT YELLOWHEAD	YELLOWHEAD COUNTY UNDEFINED CMA WEST YELLOWHEAD	SP LOCAL ROAD 2ND ORDER TRIBUTARY TO MCLEOD RIVER	BRIDGE CULV	RV 2013	1 3050.0	7.0 -15.0			77.8 78.7 13-07-2023		4.8		
08469 -1	SE SEC 28 TWP 61 RGE 5 W5M CAMP CREEK WATERCOURSE CULVERT ON LOCAL ROAD NEAR CAMP CREEK	NORTH CENTRAL REGION ATHABASCA CT BARRHEAD	COUNTY OF BARRHEAD NO. UNDEFINED CMA ATHABASCA-BARRHEAD-	FP LOCAL ROAD TRIBUTARY TO ATHABASCA RIVER	BRIDGE CULV	RV 1965	1 1474.0	8.0			44.4 49.8 13-09-2023		1.8		
08470 -1	NW SEC 36 TWP 51 RGE 26 W4M WINTERBURN WATERCOURSE CULVERT ON LOCAL ROAD NEAR WINTERBURN	NORTH CENTRAL REGION STONY PLAIN CT PARKLAND	PARKLAND COUNTY UNDEFINED CMA DRAYTON VALLEY-DEVON	MP;MP LOCAL ROAD WEDGEWOOD CREEK (WATERCRS-ST)	BRIDGE CULV	RV 1990	2 1800.0	8.0 -29.0			55.6 52.3 02-07-2024		4.8		
08472 -2	NW SEC 30 TWP 16 RGE 26 W4M NANTON WATERCOURSE CULVERT ON LOCAL ROAD NEAR NANTON	SOUTHERN REGION LETHBRIDGE MD WILLOW CREEK	M.D. OF WILLOW CREEK NO. UNDEFINED CMA LIVINGSTONE-MACLEOD	MP;MP LOCAL ROAD TRIBUTARY TO LITTLE BOW RIVER	BRIDGE CULV	RV 2012	2 2400.0	6.1			88.9 91.9 12-04-2023		4.2		
08477 -1	NW SEC 28 TWP 39 RGE 28 W4M BLACKFALDS WATERCOURSE CULVERT ON LOCAL ROAD NEAR BLACKFALDS	CENTRAL REGION RED DEER CT LACOMBE	LACOMBE COUNTY UNDEFINED CMA LACOMBE-PONOKA	SPE LOCAL ROAD TRIBUTARY TO BLINDMAN RIVER	BRIDGE CULV	RV 1998	1 2127.0	7.4 2.0			44.4 39.9 16-06-2021		6.0		
08483 -1	SW SEC 15 TWP 47 RGE 26 W4M MILLET PIPESTONE CREEK BRIDGE ON LOCAL ROAD NEAR MILLET	CENTRAL REGION RED DEER CT WETASKIWIN	COUNTY OF WETASKIWIN NO. UNDEFINED CMA MASKWACIS-WETASKIWIN	HC LOCAL ROAD PIPESTONE CREEK (WATERCRS-ST)	STANDARD BRIDGE	RV 1967 1967	1 8.5	7.3 8.5 0.0	30.1 52.8 75.4		61.1 75.1 26-10-2022		2.7		
08484 -2	SE SEC 19 TWP 45 RGE 26 W4M WETASKIWIN WATERCOURSE CULVERT ON LOCAL ROAD NEAR WETASKIWIN	CENTRAL REGION RED DEER CT WETASKIWIN	COUNTY OF WETASKIWIN NO. UNDEFINED CMA MASKWACIS-WETASKIWIN	MP LOCAL ROAD 2ND ORDER TRIBUTARY TO MASKWA CREEK	BRIDGE CULV	RV 2004	1 2000.0	6.7 0.0			77.8 72.5 06-11-2024		3.3		
08486 -1	NW SEC 10 TWP 45 RGE 26 W4M BRIGHTVIEW WATERCOURSE BRIDGE ON LOCAL ROAD NEAR BRIGHTVIEW	CENTRAL REGION RED DEER CT WETASKIWIN	COUNTY OF WETASKIWIN NO. UNDEFINED CMA MASKWACIS-WETASKIWIN	PG LOCAL ROAD 2ND ORDER TRIBUTARY TO MASKWA CREEK	STANDARD BRIDGE	RV 1960 1960	1 6.1	7.3 6.1 0.0	28.0 49.0 62.0		50.0 62.3 06-11-2024		2.7		
08487 -1	NE SEC 23 TWP 12 RGE 28 W4M CLARESHOLM WILLOW CREEK BRIDGE ON LOCAL ROAD, 8 KM W OF CLARESHOLM	SOUTHERN REGION LETHBRIDGE MD WILLOW CREEK	M.D. OF WILLOW CREEK NO. UNDEFINED CMA LIVINGSTONE-MACLEOD	FM LOCAL ROAD WILLOW CREEK (WATERCRS-ST)	MAJOR BRIDGE	RV 1981 1981	2 32.0	9.0 64.0	28.0 49.0 62.0		55.6 63.4 22-08-2022		7.6		
08487 BGL-2	SE SEC 26 TWP 12 RGE 28 W4M WILLOW CREEK BRIDGE ON LOCAL ROAD, 8 KM W OF CLARESHOLM	SOUTHERN REGION LETHBRIDGE MD WILLOW CREEK	M.D. OF WILLOW CREEK NO. UNDEFINED CMA LIVINGSTONE-MACLEOD	WILLOW CREEK (WATERCRS-ST)	GUIDE BANK	1981									
08488 -2	NE SEC 9 TWP 39 RGE 7 W5M ROCKY MOUNTAIN HOUSE WATERCOURSE CULVERT ON LOCAL ROAD, 6 KM SW OF ROCKY MOUNTAIN HOUSE	CENTRAL REGION RED DEER CT CLEARWATER	CLEARWATER COUNTY UNDEFINED CMA RIMBEY-ROCKY MOUNTAIN	MP LOCAL ROAD TRIBUTARY TO CLEARWATER RIVER	BRIDGE CULV	RV 2016	1 2700.0	7.0 33.0			88.9 86.9 08-10-2021				


		Transportation Infrastructure Management System										2025/03/06	
Bridge Structures Report													
All 'IN SERVICE' Structures - Sorted By: File Number													
Page 138 of 772													
BF	Legal Land Location Structure Name Location Description	Region District Municipality	Managed By CMA Constituency	Span Types Located On Located Over	Structure Type	Usage Yr Built Yr Supstr	No. Spans Pipes Max Span Length Max Pipe Dia	Clear Rdwy Nom Length Skew	Single (t) Semi (t) Train (t)	Stru Suff Insp	Rat. % Rat. % Date	Theor VCL On Meas VCL On	Deck Height Theor VCL Over Meas VCL Over
08492 -1	SE SEC 1 TWP 48 RGE 27 W4M CALMAR CONJURING CREEK BRIDGE ON LOCAL ROAD NEAR CALMAR	NORTH CENTRAL REGION STONY PLAIN CT LEDUC	LEDUC COUNTY UNDEFINED CMA MASKWACIS-WETASKIWIN	PG LOCAL ROAD CONJURING CREEK (WATERCRS-ST)	STANDARD BRIDGE	RV 1957 1957	1 6.1	7.3 6.1 0.0	28.0 49.0 62.0	50.0 62.7 14-11-2023			1.8
08493 -1	SW SEC 18 TWP 49 RGE 25 W4M LEDUC WHITEMUD CREEK BRIDGE ON LOCAL ROAD NEAR LEDUC	NORTH CENTRAL REGION STONY PLAIN CT LEDUC	LEDUC COUNTY UNDEFINED CMA MASKWACIS-WETASKIWIN	VS LOCAL ROAD WHITEMUD CREEK (WATERCRS-ST)	STANDARD BRIDGE	RV 1975 1975	2 6.1	7.6 12.2	28.0 49.0 62.0	50.0 64.3 29-05-2020			3.4
08494 -1	SW SEC 2 TWP 49 RGE 26 W4M CALMAR W WHITEMUD C CULVERT ON LOCAL ROAD NEAR CALMAR	NORTH CENTRAL REGION STONY PLAIN CT LEDUC	LEDUC COUNTY UNDEFINED CMA DRAYTON VALLEY-DEVON	RPP LOCAL ROAD WEST WHITEMUD CREEK (WATERCRS-ST)	BRIDGE CULV	RV 1964	1 2058.0	8.0 45.0		66.7 68.4 05-06-2024			2.8
08495 -1	SE SEC 28 TWP 57 RGE 21 W4M REDWATER REDWATER RIVER BRIDGE ON HIGHWAY 644, AT E BOUNDARY OF REDWATER	NORTH CENTRAL REGION STONY PLAIN CT STURGEON	Alberta Transportation (AIT) CMA07 MORINVILLE-ST. ALBERT	RB 644:02 C1 2.489 REDWATER RIVER (WATERCRS-ST)	MAJOR BRIDGE	RV 1958 1958	3 15.2	7.9 45.6	61.0 78.9 127.3	44.4 56.3 10-10-2024			6.7
08497 -1	SW SEC 10 TWP 61 RGE 6 W4M BONNYVILLE WATERCOURSE CULVERT ON PROVINCIAL HIGHWAY 28 NEAR BONNYVILLE	NORTH CENTRAL REGION ATHABASCA MD BONNYVILLE	Alberta Transportation (AIT) CMA08 BONNYVILLE-COLD LAKE-ST.	SPE 28:18 C1 12.542 TRIBUTARY TO MOOSELAKE RIVER	BRIDGE CULV	RV 1964	1 1813.0	11.3 -30.0		44.4 41.5 16-06-2024			7.3
08498 -1	SE SEC 13 TWP 70 RGE 19 W5M SUNSET HOUSE WATERCOURSE CULVERT ON LOCAL ROAD NEAR SUNSET HOUSE	PEACE REGION GRANDE PRAIRIE MD GREENVIEW	M.D. OF GREENVIEW NO. 16 UNDEFINED CMA CENTRAL PEACE-NOTLEY	MP LOCAL ROAD TRIBUTARY TO SNIPE CREEK (WATERCRS-	BRIDGE CULV	RV 1974	1 1524.0	7.9 -15.0		66.7 63.8 29-06-2023			4.0
08499 -1	SW SEC 4 TWP 75 RGE 16 W5M HIGH PRAIRIE WATERCOURSE BRIDGE ON LOCAL ROAD NEAR HIGH PRAIRIE	PEACE REGION PEACE RIVER CT BIG LAKES	BIG LAKES COUNTY UNDEFINED CMA LESSER SLAVE LAKE	HH LOCAL ROAD 2ND ORDER TRIBUTARY TO EAST PRAIRIE	STANDARD BRIDGE	RV 1962 1962	3 8.5	7.3 20.7	28.0 49.0 62.5	22.2 52.7 21-12-2022			4.9
08501 -1	SW SEC 19 TWP 5 RGE 5 W4M MANYBERRIES MANYBERRIES BRIDGE ON PROVINCIAL HIGHWAY 889 NEAR MANYBERRIES	SOUTHERN REGION LETHBRIDGE CT FORTY MILE	Alberta Transportation (AIT) CMA24 TABER-WARNER	VS 889:01 C1 14.720 MANYBERRIES CREEK (WATERCRS-ST)	STANDARD BRIDGE	RV 1974 1974	3 9.1	8.9 27.3 -15.0	28.0 49.0 62.0	50.0 55.0 12-01-2022			5.2
08502 -1	SE SEC 28 TWP 23 RGE 11 W4M CESSFORD EAST BERRY C BRIDGE ON LOCAL ROAD NEAR CESSFORD	CENTRAL REGION HANNA SPECIAL AREA 2	Municipal Services Branch UNDEFINED CMA DRUMHELLER-STETTLE	HC LOCAL ROAD EAST BERRY CREEK (WATERCRS-ST)	STANDARD BRIDGE	RV 1972 1972	1 8.5	7.3 8.5	30.1 52.8 75.4	44.4 64.7 26-07-2023			3.0
08503 -1	SE SEC 29 TWP 57 RGE 3 W4M HEINSBURG WATERCOURSE CULVERT ON PROVINCIAL HIGHWAY 897 NEAR HEINSBURG	NORTH CENTRAL REGION ATHABASCA PUSKIAKIWININ #122	Alberta Transportation (AIT) CMA08 BONNYVILLE-COLD LAKE-ST.	SPE 897:08 C1 21.233 TRIBUTARY TO FROG CK (WATERCRS-ST)	BRIDGE CULV	RV 1959	1 1813.0	9.4 -10.0		44.4 46.0 08-11-2024			8.4
08504 -1	NW SEC 33 TWP 40 RGE 24 W4M CLIVE PARLBY CREEK BRIDGE ON LOCAL ROAD NEAR CLIVE	CENTRAL REGION RED DEER CT LACOMBE	LACOMBE COUNTY UNDEFINED CMA LACOMBE-PONOKA	HC LOCAL ROAD TRIBUTARY TO PARLBY CREEK (WATERCRS-	STANDARD BRIDGE	RV 1965 1965	3 6.1	7.3 18.3	28.0 49.0 65.5	50.0 61.6 18-06-2021			4.6
08509 -1	SW SEC 3 TWP 50 RGE 4 W5M BRETON WATERCOURSE CULVERT ON LOCAL ROAD NEAR BRETON	NORTH CENTRAL REGION STONY PLAIN CT LEDUC	LEDUC COUNTY UNDEFINED CMA DRAYTON VALLEY-DEVON	MP LOCAL ROAD TRIBUTARY TO NORTH SASKATCHEWAN	BRIDGE CULV	RV 1983	1 1800.0	7.3		33.3 46.8 19-12-2023			4.6
08511 -1	NW SEC 2 TWP 15 RGE 2 W4M SCHULER WATERCOURSE CULVERT ON LOCAL ROAD NEAR SCHULER	SOUTHERN REGION LETHBRIDGE CT CYPRESS	CYPRESS COUNTY UNDEFINED CMA BROOKS-MEDICINE HAT	MP LOCAL ROAD TRIBUTARY TO SAM LAKE (WATERCRS-ST)	BRIDGE CULV	RV 1973	1 1830.0	7.9 -20.0		33.3 57.5 04-07-2022			2.7
08512 -1	NW SEC 9 TWP 49 RGE 26 W4M CALMAR CONJURING CREEK BRIDGE ON LOCAL ROAD NEAR CALMAR	NORTH CENTRAL REGION STONY PLAIN CT LEDUC	LEDUC COUNTY UNDEFINED CMA DRAYTON VALLEY-DEVON	PG LOCAL ROAD TRIBUTARY TO CONJURING CREEK	STANDARD BRIDGE	RV 1957 1957	1 8.5	6.4 8.5	28.0 49.0 62.0	50.0 62.6 19-12-2023			3.0
08513 -1	NW SEC 3 TWP 57 RGE 5 W5M PEMBRIDGE COYOTE CREEK BRIDGE ON HIGHWAY 764, 22 KM NW OF GLENEVIS	NORTH CENTRAL REGION STONY PLAIN CT LAC STE. ANNE	Alberta Transportation (AIT) CMA12 LAC STE. ANNE-PARKLAND	PGO 764:02 C1 9.182 COYOTE CREEK (WATERCRS-ST)	STANDARD BRIDGE	RV 1956 1956	1 8.5	7.3 8.5	29.9 52.4 74.9	33.3 50.2 07-08-2024			3.0
08514 -1	NW SEC 33 TWP 57 RGE 2 W5M DUNSTABLE WATERCOURSE CULVERT ON LOCAL ROAD NEAR DUNSTABLE	NORTH CENTRAL REGION ATHABASCA CT BARRHEAD	COUNTY OF BARRHEAD NO. UNDEFINED CMA ATHABASCA-BARRHEAD-	FP LOCAL ROAD 2ND ORDER TRIBUTARY TO MACDONALD	BRIDGE CULV	RV 1967	1 1474.0	8.5 -30.0		44.4 54.6 20-09-2024			1.8
08516 -1	SE SEC 5 TWP 43 RGE 4 W5M RIMBEY WILSON CREEK BRIDGE ON LOCAL ROAD NEAR RIMBEY	CENTRAL REGION RED DEER CT PONOKA	PONOKA COUNTY UNDEFINED CMA RIMBEY-ROCKY MOUNTAIN	HC LOCAL ROAD WILSON CREEK (WATERCRS-ST)	STANDARD BRIDGE	RV 1970 1970	3 11.6	7.3 34.8 -30.0	35.3 57.6 82.2	44.4 55.5 06-10-2022			6.1
08517 -1	SW SEC 22 TWP 40 RGE 6 W5M CODNER LASTHILL CREEK CULVERT ON LOCAL ROAD NEAR CODNER	CENTRAL REGION RED DEER CT CLEARWATER	CLEARWATER COUNTY UNDEFINED CMA RIMBEY-ROCKY MOUNTAIN	SP LOCAL ROAD LASTHILL CREEK (WATERCRS-ST)	BRIDGE CULV	RV 1991	1 2438.0	12.0 -15.0		44.4 48.0 21-07-2020			14.6
08518 -1	SE SEC 6 TWP 40 RGE 5 W5M ROCKY MT HOU LASTHILL CREEK CULVERT ON LOCAL ROAD NEAR ROCKY MT HOU	CENTRAL REGION RED DEER CT CLEARWATER	CLEARWATER COUNTY UNDEFINED CMA RIMBEY-ROCKY MOUNTAIN	SP LOCAL ROAD LASTHILL CREEK (WATERCRS-ST)	BRIDGE CULV	RV 1965	1 2740.0	6.0 5.0		44.4 55.0 23-08-2024			6.1
08519 -1	SW SEC 6 TWP 74 RGE 7 W6M SEXSMITH NIOBE CREEK CULVERT ON PROVINCIAL HIGHWAY 59 NEAR SEXSMITH	PEACE REGION GRANDE PRAIRIE CT GRANDE PRAIRIE	Alberta Transportation (AIT) CMA05 GRANDE PRAIRIE-WAPITI	SPE 59:02 C1 44.387 NIOBE CREEK (WATERCRS-ST)	BRIDGE CULV	RV 1959	1 2744.0	12.3		44.4 36.4 18-05-2023			
08520 -1	NW SEC 19 TWP 51 RGE 2 W4M KITSCOTY STRETTON CREEK BRIDGE ON LOCAL ROAD NEAR KITSCOTY	CENTRAL REGION VERMILION CT VERMILION RIVER	COUNTY OF VERMILION UNDEFINED CMA VERMILION-LLOYDMINSTER-	PG LOCAL ROAD STRETTON CREEK (WATERCRS-ST)	STANDARD BRIDGE	RV 1953 1953	1 6.1	6.4 6.1	28.0 49.0 62.0	55.6 52.9 14-10-2020			3.0


		Transportation Infrastructure Management System										2025/03/06	
		Bridge Structures Report											
		All 'IN SERVICE' Structures - Sorted By: File Number										Page 139 of 772	
BF	Legal Land Location Structure Name Location Description	Region District Municipality	Managed By CMA Constituency	Span Types Located On Located Over	Structure Type	Usage Yr Built Yr Supstr	No. Spans Pipes Max Span Length Max Pipe Dia	Clear Rdwy Nom Length Skew	Single (t) Semi (t) Train (t)	Stru Suff Insp	Rat. % Rat. % Date	Theor VCL On Meas VCL On	Deck Height Theor VCL Over Meas VCL Over
08521 -1	NW SEC 13 TWP 46 RGE 22 W4M DUHAMEL BATTLE RIVER BRIDGE ON LOCAL ROAD, 5 KM SW OF BITTERN LAKE	CENTRAL REGION VERMILION CT CAMROSE	CAMROSE COUNTY UNDEFINED CMA MASKWACIS-WETASKIWIN	TH LOCAL ROAD BATTLE RIVER (WATERCRS-ST)	MAJOR BRIDGE	RV 1927 1949	1 38.1	4.9 38.1	11.7 19.1 30.4	55.6 33.6 10-09-2021	4.3		5.8
08523 -1	SW SEC 4 TWP 54 RGE 13 W5M CARROT CREEK CARROT CREEK BRIDGE ON LOCAL ROAD, 7 KM NW OF NITON JUNCTION	NORTH CENTRAL REGION EDSON CT YELLOWHEAD	YELLOWHEAD COUNTY UNDEFINED CMA WEST YELLOWHEAD	PT LOCAL ROAD CARROT CREEK (WATERCRS-ST)	MAJOR BRIDGE	RV 1928 1928	1 24.4	4.9 24.4	12.8 18.4 24.8	38.9 30.8 09-02-2023			5.5
08525 -1	NW SEC 12 TWP 46 RGE 26 W4M BRIGHTVIEW WATERCOURSE BRIDGE ON LOCAL ROAD NEAR BRIGHTVIEW	CENTRAL REGION RED DEER CT WETASKIWIN	COUNTY OF WETASKIWIN NO. UNDEFINED CMA MASKWACIS-WETASKIWIN	PG LOCAL ROAD TRIBUTARY TO MASKWA CREEK	STANDARD BRIDGE	RV 1959 1959	1 6.1	7.3 6.1 0.0	28.0 49.0 62.0	38.9 58.8 01-11-2024			1.8
08526 -1	NW SEC 3 TWP 45 RGE 28 W4M WESTEROSE MUSKEG CREEK BRIDGE ON LOCAL ROAD, 13 KM S OF WESTEROSE	CENTRAL REGION RED DEER CT WETASKIWIN	COUNTY OF WETASKIWIN NO. UNDEFINED CMA MASKWACIS-WETASKIWIN	SM LOCAL ROAD MUSKEG CREEK (WATERCRS-ST)	STANDARD BRIDGE	RV 1989 1989	1 8.0	8.8 8.0 0.0	28.0 49.0 62.0	61.1 70.3 25-10-2022			3.0
08527 -1	SE SEC 27 TWP 46 RGE 26 W4M BRIGHTVIEW BIGSTONE CREEK BRIDGE ON LOCAL ROAD NEAR BRIGHTVIEW	CENTRAL REGION RED DEER CT WETASKIWIN	COUNTY OF WETASKIWIN NO. UNDEFINED CMA MASKWACIS-WETASKIWIN	SC LOCAL ROAD BIGSTONE CREEK (WATERCRS-ST)	STANDARD BRIDGE	RV 1993 1993	1 12.0	8.0 12.0	28.0 49.0 62.0	61.1 70.0 14-10-2020			3.0
08528 -1	NE SEC 24 TWP 50 RGE 27 W4M NISKU CONJURING CREEK CULVERT ON LOCAL ROAD, 5 KM W OF DEVON	NORTH CENTRAL REGION STONY PLAIN CT LEDUC	LEDUC COUNTY UNDEFINED CMA DRAYTON VALLEY-DEVON	SP LOCAL ROAD CONJURING CREEK (WATERCRS-ST)	BRIDGE CULV	RV 1996	1 7090.0	9.5 -10.0		77.8 74.9 07-11-2023			14.2
08529 -1	SE SEC 20 TWP 27 RGE 23 W4M ROCKYFORD ROSEBUD RIVER CULVERT ON LOCAL ROAD, 13 KM NW OF ROCKYFORD	SOUTHERN REGION CALGARY CT WHEATLAND	WHEATLAND COUNTY UNDEFINED CMA OLDS-DIDSBURY-THREE	MP;MP;MP;MP LOCAL ROAD ROSEBUD RIVER (WATERCRS-ST)	BRIDGE CULV	RV 1994	4 1200.0	7.4		55.6 63.1 16-05-2023			1.4
08530 -1	SW SEC 27 TWP 44 RGE 2 W5M BLUFFTON WATERCOURSE BRIDGE ON LOCAL ROAD NEAR BLUFFTON	CENTRAL REGION RED DEER CT PONOKA	PONOKA COUNTY UNDEFINED CMA RIMBEY-ROCKY MOUNTAIN	PG LOCAL ROAD TRIBUTARY TO LLOYD CREEK (WATERCRS-	STANDARD BRIDGE	RV 1956 1956	1 8.5	7.3 8.5	28.0 49.0 62.0	50.0 60.2 21-12-2021			2.4
08532 -1	SW SEC 24 TWP 42 RGE 3 W5M RIMBEY WATERCOURSE CULVERT ON LOCAL ROAD NEAR RIMBEY	CENTRAL REGION RED DEER CT PONOKA	PONOKA COUNTY UNDEFINED CMA RIMBEY-ROCKY MOUNTAIN	SP LOCAL ROAD POTTER CK (WATERCRS-ST)	BRIDGE CULV	RV 1955	1 1828.0	7.3		66.7 65.6 06-10-2022			3.4
08533 -1	SE SEC 25 TWP 42 RGE 3 W5M RIMBEY WATERCOURSE CULVERT ON PROVINCIAL HIGHWAY 53 NEAR RIMBEY	CENTRAL REGION RED DEER CT PONOKA	Alberta Transportation (AIT) CMA18 RIMBEY-ROCKY MOUNTAIN	RPP 53:04 C1 40.777 POTTER CK (WATERCRS-ST)	BRIDGE CULV	RV 1971	1 2121.0	8.2		44.4 40.0 22-10-2024			3.0
08534 -1	NW SEC 10 TWP 42 RGE 5 W5M RIMBEY WELCH CREEK BRIDGE ON LOCAL ROAD NEAR RIMBEY	CENTRAL REGION RED DEER CT PONOKA	PONOKA COUNTY UNDEFINED CMA RIMBEY-ROCKY MOUNTAIN	PG LOCAL ROAD WELCH CREEK (WATERCRS-ST)	STANDARD BRIDGE	RV 1953 1953	1 6.1	7.3 6.1	28.0 49.0 62.0	44.4 48.5 22-10-2023			1.8
08535 -1	SW SEC 5 TWP 31 RGE 14 W4M HANNA BULLPOUND CREEK CULVERT ON LOCAL ROAD NEAR HANNA	CENTRAL REGION HANNA SPECIAL AREA 2	Municipal Services Branch UNDEFINED CMA DRUMHELLER-STETTLE	RPP LOCAL ROAD BULLPOUND CREEK (WATERCRS-ST)	BRIDGE CULV	RV 1983	1 2705.0	8.5		22.2 42.7 31-07-2024			2.9
08538 -1	NE SEC 2 TWP 35 RGE 24 W4M ELNORA GHOSTPINE CREEK CULVERT ON LOCAL ROAD NEAR ELNORA	CENTRAL REGION HANNA CT KNEEHILL	KNEEHILL COUNTY UNDEFINED CMA OLDS-DIDSBURY-THREE	SP LOCAL ROAD GHOSTPINE CREEK (WATERCRS-ST)	BRIDGE CULV	RV 1975	1 2740.0	6.4 -15.0		66.7 68.5 14-07-2022			3.4
08539 -1	SW SEC 28 TWP 44 RGE 1 W5M BLUFFTON WATERCOURSE CULVERT ON LOCAL ROAD NEAR BLUFFTON	CENTRAL REGION RED DEER CT PONOKA	PONOKA COUNTY UNDEFINED CMA RIMBEY-ROCKY MOUNTAIN	SP LOCAL ROAD 2ND ORDER TRIBUTARY TO BATTLE RIVER	BRIDGE CULV	RV 1982	1 1829.0	8.0		22.2 38.5 14-05-2024			3.7
08541 -1	NE SEC 28 TWP 66 RGE 24 W4M ATHABASCA WATERCOURSE BRIDGE ON LOCAL ROAD NEAR ATHABASCA	NORTH CENTRAL REGION ATHABASCA CT ATHABASCA	ATHABASCA COUNTY UNDEFINED CMA ATHABASCA-BARRHEAD-	HC LOCAL ROAD TRIBUTARY TO BAPTISTE CREEK	STANDARD BRIDGE	RV 1962 1962	1 6.1	7.3 6.1 0.0	28.0 44.4 65.5	44.4 56.3 07-06-2024			2.1
08543 -1	SW SEC 16 TWP 33 RGE 4 W5M SUNDRE EAGLE CREEK BRIDGE ON LOCAL ROAD NEAR SUNDRE	CENTRAL REGION RED DEER CT MOUNTAIN VIEW	MOUNTAIN VIEW COUNTY UNDEFINED CMA RIMBEY-ROCKY MOUNTAIN	HC LOCAL ROAD EAGLE CREEK (WATERCRS-ST)	STANDARD BRIDGE	RV 1963 1963	1 6.1	7.3 6.1	28.0 49.0 65.5	44.4 54.8 17-02-2021			2.1
08544 -1	NW SEC 23 TWP 27 RGE 1 W5M AIRDRIE WATERCOURSE CULVERT ON LOCAL ROAD NEAR AIRDRIE	SOUTHERN REGION CALGARY AIRDRIE	AIRDRIE UNDEFINED CMA AIRDRIE-EAST	SPE LOCAL ROAD TRIBUTARY TO NOSE CREEK (WATERCRS-ST)	BRIDGE CULV	RV 1974	1 2436.0	8.1 -20.0		33.3 58.2 03-11-2023			4.7
08545 -1	SW SEC 22 TWP 27 RGE 1 W5M AIRDRIE WATERCOURSE CULVERT ON LOCAL ROAD NEAR AIRDRIE	SOUTHERN REGION CALGARY AIRDRIE	AIRDRIE UNDEFINED CMA AIRDRIE-COCHRANE	SP LOCAL ROAD TRIBUTARY TO NOSE CREEK (WATERCRS-ST)	BRIDGE CULV	RV 1954	1 2134.0	8.0 15.0		66.7 59.0 28-06-2021			3.0
08546 -1	SW SEC 21 TWP 27 RGE 1 W5M AIRDRIE WATERCOURSE CULVERT ON LOCAL ROAD NEAR AIRDRIE	SOUTHERN REGION CALGARY CT ROCKY VIEW	ROCKY VIEW COUNTY UNDEFINED CMA AIRDRIE-COCHRANE	MP LOCAL ROAD TRIBUTARY TO NOSE CREEK (WATERCRS-ST)	BRIDGE CULV	RV 1970	1 1829.0	9.0		44.4 54.0 09-05-2024			2.7
08547 -1	SW SEC 15 TWP 27 RGE 1 W5M AIRDRIE WATERCOURSE CULVERT ON LOCAL ROAD NEAR AIRDRIE	SOUTHERN REGION CALGARY AIRDRIE	AIRDRIE UNDEFINED CMA AIRDRIE-COCHRANE	SP LOCAL ROAD TRIBUTARY TO NOSE CREEK (WATERCRS-ST)	BRIDGE CULV	RV 1984	1 2439.0	8.2 -15.0		77.8 76.0 28-06-2021			6.2
08548 -1	SW SEC 6 TWP 27 RGE 1 W5M AIRDRIE WATERCOURSE CULVERT ON LOCAL ROAD NEAR AIRDRIE	SOUTHERN REGION CALGARY CT ROCKY VIEW	ROCKY VIEW COUNTY UNDEFINED CMA AIRDRIE-COCHRANE	MP-SP-MP LOCAL ROAD 2ND ORDER TRIBUTARY TO NOSE CREEK	BRIDGE CULV	RV 1953	1 1524.0	8.4 30.0		33.3 42.5 13-06-2024			3.0


		Transportation Infrastructure Management System										2025/03/06			
		Bridge Structures Report													
		All 'IN SERVICE' Structures - Sorted By: File Number													
														Page 140 of 772	
BF	Legal Land Location Structure Name Location Description	Region District Municipality	Managed By CMA Constituency	Span Types Located On Located Over	Structure Type	Usage Yr Built Yr Supstr	No. Spans Pipes Max Span Length Max Pipe Dia	Clear Rdwy Nom Length Skew	Single (t) Semi (t) Train (t)	Stru Suff Insp	Rat. % Rat. % Date	Theor VCL On Meas VCL On	Deck Height Theor VCL Over Meas VCL Over		
08553 -1	SW SEC 25 TWP 81 RGE 2 W6M BLUESKY LEITH RIVER BRIDGE ON LOCAL ROAD NEAR BLUESKY	PEACE REGION GRANDE PRAIRIE MD FAIRVIEW	M.D. OF FAIRVIEW NO. 136 UNDEFINED CMA CENTRAL PEACE-NOTLEY	PG LOCAL ROAD LEITH RIVER (WATERCRS-ST)	STANDARD BRIDGE	RV 1960 1960	3 8.5	7.3 20.7	28.0 49.0 62.0		44.4 58.2 16-10-2024		4.0		
08554 -1	NE SEC 31 TWP 23 RGE 13 W4M CESSFORD DEADFISH CREEK BRIDGE ON PROVINCIAL HIGHWAY 561 NEAR CESSFORD	CENTRAL REGION HANNA SPECIAL AREA 2	Alberta Transportation (AIT) CMA21 DRUMHELLER-STETTTLER	PGO 561:06 C1 5.149 DEADFISH CREEK (WATERCRS-ST)	STANDARD BRIDGE	RV 1960 1960	3 8.5	8.2 25.5	29.9 52.4 74.9		50.0 58.9 17-11-2023		4.9		
08555 -1	SW SEC 16 TWP 25 RGE 14 W4M FINNEGAN BULLPOUND CREEK BRIDGE ON LOCAL ROAD NEAR FINNEGAN	CENTRAL REGION HANNA SPECIAL AREA 2	Municipal Services Branch UNDEFINED CMA DRUMHELLER-STETTTLER	HH LOCAL ROAD BULLPOUND CREEK (WATERCRS-ST)	STANDARD BRIDGE	RV 1961 1961	3 8.5	7.3 25.5	28.0 49.0 67.2		22.2 54.9 01-08-2023		5.2		
08556 -1	SW SEC 33 TWP 33 RGE 23 W4M TROCHU GHOSTPINE CREEK BRIDGE ON LOCAL ROAD NEAR TROCHU	CENTRAL REGION HANNA CT KNEEHILL	KNEEHILL COUNTY UNDEFINED CMA OLDS-DIDSBURY-THREE	HC LOCAL ROAD GHOSTPINE CREEK (WATERCRS-ST)	STANDARD BRIDGE	RV 1963 1963	3 6.1	7.3 18.3 0.0	28.0 49.0 65.5		44.4 61.2 26-04-2024		3.4		
08557 -1	SW SEC 8 TWP 59 RGE 17 W4M WARSPITE SMOKY CREEK CULVERT ON LOCAL ROAD NEAR WARSPITE	NORTH CENTRAL REGION ATHABASCA CT SMOKY LAKE	SMOKY LAKE COUNTY UNDEFINED CMA ATHABASCA-BARRHEAD-	MP LOCAL ROAD SMOKY CREEK (WATERCRS-ST)	BRIDGE CULV	RV 1975	1 1829.0	7.3			44.4 52.5 08-06-2022		2.4		
08558 -1	NW SEC 18 TWP 66 RGE 13 W4M LAC LA BICHE BEAVER RIVER BRIDGE ON PROVINCIAL HIGHWAY 36 NEAR LAC LA BICHE	NORTH CENTRAL REGION ATHABASCA CT LAC LA BICHE	Alberta Transportation (AIT) CMA08 FORT MCMURRAY-LAC LA	VS 36:26 C1 67.581 BEAVER RIVER (WATERCRS-ST)	STANDARD BRIDGE	RV 1974 1974	3 9.1	11.3 27.3	28.0 49.0 62.0		38.9 45.3 15-06-2024		4.0		
08563 -1	NW SEC 31 TWP 38 RGE 15 W4M HALKIRK WATERCOURSE CULVERT ON LOCAL ROAD NEAR HALKIRK	CENTRAL REGION HANNA CT PAINTEARTH	COUNTY OF PAINTEARTH NO. UNDEFINED CMA DRUMHELLER-STETTTLER	MP LOCAL ROAD 2ND ORDER TRIBUTARY TO PAINTEARTH	BRIDGE CULV	RV 1968	1 1829.0	7.9 0.0			33.3 47.4 11-08-2021		5.8		
08565 -1	SW SEC 26 TWP 38 RGE 14 W4M CASTOR CASTOR CREEK CULVERT ON HIGHWAY 861, 8 KM N OF CASTOR	CENTRAL REGION HANNA CT PAINTEARTH	Alberta Transportation (AIT) CMA21 DRUMHELLER-STETTTLER	SP 861:02 C1 8.671 CASTOR CREEK (WATERCRS-ST)	BRIDGE CULV	RV 1967	1 3962.0	12.0			55.6 63.5 09-04-2022		10.1		
08567 -1	SW SEC 4 TWP 57 RGE 17 W4M ST. MICHAEL LIMESTONE CREEK BRIDGE ON LOCAL ROAD NEAR ST. MICHAEL	CENTRAL REGION VERMILION CT LAMONT	LAMONT COUNTY UNDEFINED CMA FORT SASKATCHEWAN-	HC LOCAL ROAD LIMESTONE CREEK (WATERCRS-ST)	STANDARD BRIDGE	RV 1970 1970	1 6.1	7.3 6.1 0.0	28.0 49.0 65.5		61.1 71.8 10-11-2020		2.4		
08569 -2	SW SEC 36 TWP 38 RGE 13 W4M CASTOR CASTOR CREEK BRIDGE ON LOCAL ROAD, 23 KM NE OF CASTOR	CENTRAL REGION HANNA CT PAINTEARTH	COUNTY OF PAINTEARTH NO. UNDEFINED CMA DRUMHELLER-STETTTLER	SL LOCAL ROAD CASTOR CREEK (WATERCRS-ST)	STANDARD BRIDGE	RV 2020 2020	3 10.0	8.0 22.0 -30.0	28.0 49.0 62.0		100.0 85.6 22-10-2020				
08572 -1	NW SEC 31 TWP 59 RGE 21 W4M THORHILD KENNEDY CREEK BRIDGE ON LOCAL ROAD NEAR THORHILD	NORTH CENTRAL REGION ATHABASCA CT THORHILD	THORHILD COUNTY UNDEFINED CMA ATHABASCA-BARRHEAD-	HC LOCAL ROAD KENNEDY CREEK (WATERCRS-ST)	STANDARD BRIDGE	RV 1966 1966	1 8.5	7.3 8.5	30.1 52.8 75.4		44.4 65.5 28-09-2023		1.5		
08573 -1	SW SEC 17 TWP 83 RGE 24 W5M GRIMSHAW CARDINAL CREEK BRIDGE ON PROVINCIAL HIGHWAY 685 NEAR GRIMSHAW	PEACE REGION PEACE RIVER MD PEACE	Alberta Transportation (AIT) CMA04 PEACE RIVER	HC 685:06 C1 22.554 TRIBUTARY TO CARDINAL CREEK	STANDARD BRIDGE	RV 1964 1964	1 4.9	9.2 4.9	28.0 49.0 67.0		44.4 58.4 13-09-2022		2.1		
08574 -1	SE SEC 22 TWP 27 RGE 21 W4M ROSEBUD ROSEBUD RIVER BRIDGE ON LOCAL ROAD, 8 KM NE OF ROSEBUD	CENTRAL REGION HANNA CT KNEEHILL	KNEEHILL COUNTY UNDEFINED CMA OLDS-DIDSBURY-THREE	PT, TT LOCAL ROAD ROSEBUD RIVER (WATERCRS-ST)	MAJOR BRIDGE	RV 1930 1930	2 30.5	5.2 39.0 0.0	24.0 34.5 42.5		38.9 33.1 29-11-2021		6.7		
08575 -1	NW SEC 13 TWP 35 RGE 28 W4M INNISFAIL WASKASOO CREEK CULVERT ON LOCAL ROAD NEAR INNISFAIL	CENTRAL REGION RED DEER CT RED DEER	RED DEER COUNTY UNDEFINED CMA INNISFAIL-SYLVAN LAKE	MP LOCAL ROAD WASKASOO CREEK (WATERCRS-ST)	BRIDGE CULV	RV 1965	1 1524.0	6.5 -27.0			44.4 39.7 26-01-2021		3.7		
08576 -2	SE SEC 7 TWP 44 RGE 1 W5M RIMBEY LLOYD CREEK BRIDGE ON LOCAL ROAD, 24 KM NE OF RIMBEY	CENTRAL REGION RED DEER CT PONOKA	PONOKA COUNTY UNDEFINED CMA RIMBEY-ROCKY MOUNTAIN	SL LOCAL ROAD LLOYD CREEK (WATERCRS-ST)	STANDARD BRIDGE	RV 2019 2019	3 12.0	28.0 28.0 15.0	28.0 49.0 62.0		88.9 81.3 14-05-2024				
08577 -1	NW SEC 25 TWP 30 RGE 20 W4M MUNSON W MICHICI C BRIDGE ON LOCAL ROAD NEAR MUNSON	CENTRAL REGION HANNA CT STARLAND	STARLAND COUNTY UNDEFINED CMA DRUMHELLER-STETTTLER	HC LOCAL ROAD WEST MICHICI CREEK (WATERCRS-ST)	STANDARD BRIDGE	RV 1968 1968	1 10.1	6.4 10.1	30.9 49.4 70.4		50.0 62.9 03-03-2022		3.4		
08578 -1	SE SEC 25 TWP 30 RGE 20 W4M MUNSON W MICHICI C BRIDGE ON LOCAL ROAD NEAR MUNSON	CENTRAL REGION HANNA CT STARLAND	STARLAND COUNTY UNDEFINED CMA DRUMHELLER-STETTTLER	PG LOCAL ROAD WEST MICHICI CREEK (WATERCRS-ST)	STANDARD BRIDGE	RV 1959 1959	3 8.5	7.4 20.7	28.0 49.0 62.0		50.0 61.1 03-03-2022		4.3		
08579 -1	SW SEC 29 TWP 30 RGE 18 W4M DRUMHELLER TRIBUTARY TO MICHICI CREEK CULVERT ON LOCAL ROAD, 3 KM NE OF MICHICI	CENTRAL REGION HANNA CT STARLAND	STARLAND COUNTY UNDEFINED CMA DRUMHELLER-STETTTLER	SP LOCAL ROAD TRIBUTARY TO MICHICI CREEK	BRIDGE CULV	RV 1985	1 3354.0	5.0			55.6 63.0 22-03-2023		4.4		
08580 -1	NW SEC 19 TWP 30 RGE 19 W4M MUNSON WATERCOURSE CULVERT ON LOCAL ROAD NEAR MUNSON	CENTRAL REGION HANNA CT STARLAND	STARLAND COUNTY UNDEFINED CMA DRUMHELLER-STETTTLER	RPP LOCAL ROAD TRIBUTARY TO WEST MICHICI CREEK	BRIDGE CULV	RV 1962	1 2095.0	5.2 -30.0			66.7 67.5 05-01-2023		2.4		
08581 -1	SW SEC 29 TWP 30 RGE 19 W4M MUNSON WATERCOURSE CULVERT ON LOCAL ROAD NEAR MUNSON	CENTRAL REGION HANNA CT STARLAND	STARLAND COUNTY UNDEFINED CMA DRUMHELLER-STETTTLER	SP LOCAL ROAD TRIBUTARY TO WEST MICHICI CREEK	BRIDGE CULV	RV 1963	1 1810.0	9.0			55.6 59.6 13-03-2024		6.7		
08582 -1	NW SEC 17 TWP 30 RGE 17 W4M DELIA WATERCOURSE CULVERT ON LOCAL ROAD NEAR DELIA	CENTRAL REGION HANNA CT STARLAND	STARLAND COUNTY UNDEFINED CMA DRUMHELLER-STETTTLER	MP LOCAL ROAD 2ND ORDER TRIBUTARY TO MICHICI CREEK	BRIDGE CULV	RV 1955	1 1500.0	6.7			55.0 53.5 29-02-2000		4.0		

		Transportation Infrastructure Management System										2025/03/06			
		Bridge Structures Report													
		All 'IN SERVICE' Structures - Sorted By: File Number													
														Page 141 of 772	
BF	Legal Land Location Structure Name Location Description	Region District Municipality	Managed By CMA Constituency	Span Types Located On Located Over	Structure Type	Usage Yr Built Yr Supstr	No. Spans Pipes Max Span Length Max Pipe Dia	Clear Rdwy Nom Length Skew	Single (t) Semi (t) Train (t)	Stru Suff Insp	Rat. % Rat. % Date	Theor VCL On Meas VCL On	Deck Height Theor VCL Over Meas VCL Over		
08584 -1	NW SEC 11 TWP 29 RGE 20 W4M DRUMHELLER MICHICHI CREEK BRIDGE ON LOCAL ROAD, AT DRUMHELLER	CENTRAL REGION HANNA DRUMHELLER	Alberta Transportation (AIT) CMA21 DRUMHELLER-STETTTLER	HC 838:02 C1 0.312 MICHICHI CREEK (WATERCRS-ST)	STANDARD BRIDGE	RV 1968 1968	3 10.1	8.2 30.3	30.9 49.4 70.4	50.0 44.1 01-09-2024			5.2		
08584 BXR-2	NW SEC 11 TWP 29 RGE 20 W4M DRUMHELLER MICHICHI CREEK BRIDGE ON LOCAL ROAD, AT DRUMHELLER	CENTRAL REGION HANNA DRUMHELLER	Alberta Transportation (AIT) CMA21 DRUMHELLER-STETTTLER	MICHICHI CREEK (WATERCRS-ST)	EXTENDED BANK P ROTECTION	1950					44.4 21-11-2023				
08584 BXL-3	NW SEC 11 TWP 29 RGE 20 W4M DRUMHELLER MICHICHI CREEK BRIDGE ON LOCAL ROAD, AT DRUMHELLER	CENTRAL REGION HANNA DRUMHELLER	Alberta Transportation (AIT) CMA21 DRUMHELLER-STETTTLER	MICHICHI CREEK (WATERCRS-ST)	EXTENDED BANK P ROTECTION	1950					44.4 21-11-2023				
08586 -1	NW SEC 30 TWP 58 RGE 25 W4M VIMY REDWATER RIVER BRIDGE ON LOCAL ROAD NEAR VIMY	NORTH CENTRAL REGION ATHABASCA CT WESTLOCK	WESTLOCK COUNTY UNDEFINED CMA ATHABASCA-BARRHEAD-	HC LOCAL ROAD REDWATER RIVER (WATERCRS-ST)	STANDARD BRIDGE	RV 1971 1971	3 6.1	7.3 18.3	28.0 49.0 65.5	50.0 67.8 20-07-2021			4.0		
08587 -1	SE SEC 27 TWP 58 RGE 25 W4M VIMY WATERCOURSE BRIDGE ON LOCAL ROAD NEAR VIMY	NORTH CENTRAL REGION ATHABASCA CT WESTLOCK	WESTLOCK COUNTY UNDEFINED CMA ATHABASCA-BARRHEAD-	PG LOCAL ROAD TRIBUTARY TO REDWATER RIVER	STANDARD BRIDGE	RV 1958 1958	1 8.5	6.4 8.5	28.0 49.0 62.0	27.8 42.6 08-06-2023			3.4		
08588 -1	SW SEC 15 TWP 57 RGE 27 W4M BUSBY WATERCOURSE BRIDGE ON LOCAL ROAD NEAR BUSBY	NORTH CENTRAL REGION ATHABASCA CT WESTLOCK	WESTLOCK COUNTY UNDEFINED CMA LAC STE. ANNE-PARKLAND	PG LOCAL ROAD TRIBUTARY TO RIVIERE QUI BARRE	STANDARD BRIDGE	RV 1961 1961	1 6.1	6.2 6.1	28.0 49.0 62.0	44.4 54.6 29-09-2022			2.7		
08589 -1	SW SEC 30 TWP 39 RGE 23 W4M ALIX STONE CREEK CULVERT ON LOCAL ROAD NEAR ALIX	CENTRAL REGION RED DEER CT LACOMBE	LACOMBE COUNTY UNDEFINED CMA LACOMBE-PONOKA	SP LOCAL ROAD STONE CREEK (WATERCRS-ST)	BRIDGE CULV	RV 1968	1 2123.0	7.3		77.8 69.9 23-09-2022			3.0		
08592 -1	NW SEC 2 TWP 32 RGE 19 W4M MORRIN W MICHICHI C CULVERT ON LOCAL ROAD NEAR MORRIN	CENTRAL REGION HANNA CT STARLAND	STARLAND COUNTY UNDEFINED CMA DRUMHELLER-STETTTLER	SP LOCAL ROAD WEST MICHICHI CREEK (WATERCRS-ST)	BRIDGE CULV	RV 1962	1 2100.0	9.5		44.4 54.2 04-01-2023			5.5		
08593 -2	SE SEC 1 TWP 31 RGE 20 W4M MORRIN WEST MICHICHI CREEK CULVERT ON LOCAL ROAD, 10 KM SE OF MORRIN	CENTRAL REGION HANNA CT STARLAND	STARLAND COUNTY UNDEFINED CMA DRUMHELLER-STETTTLER	MP LOCAL ROAD WEST MICHICHI CREEK (WATERCRS-ST)	BRIDGE CULV	RV 2021	1 2700.0	7.3		100.0 96.3 10-12-2021					
08595 -1	NW SEC 21 TWP 31 RGE 19 W4M MORRIN W MICHICHI C CULVERT ON LOCAL ROAD NEAR MORRIN	CENTRAL REGION HANNA CT STARLAND	STARLAND COUNTY UNDEFINED CMA DRUMHELLER-STETTTLER	SP LOCAL ROAD WEST MICHICHI CREEK (WATERCRS-ST)	BRIDGE CULV	RV 1954	1 2400.0	7.3		66.7 67.9 05-01-2023			3.7		
08597 -1	SE SEC 13 TWP 31 RGE 19 W4M MORRIN MICHICHI CREEK BRIDGE ON PROVINCIAL HIGHWAY 9 NEAR MORRIN	CENTRAL REGION HANNA CT STARLAND	Alberta Transportation (AIT) CMA21 DRUMHELLER-STETTTLER	VS 9:08 C1 10.665 MICHICHI CREEK (WATERCRS-ST)	STANDARD BRIDGE	RV 1977 1977	1 10.7	11.3 10.7	28.0 49.0 62.0	44.4 46.9 30-05-2023			4.0		
08598 -1	SE SEC 30 TWP 45 RGE 26 W4M FALUN WATERCOURSE BRIDGE ON LOCAL ROAD NEAR FALUN	CENTRAL REGION RED DEER CT WETASKIWIN	COUNTY OF WETASKIWIN NO. UNDEFINED CMA MASKWACIS-WETASKIWIN	HC LOCAL ROAD TRIBUTARY TO MASKWA CREEK	STANDARD BRIDGE	RV 1967 1967	1 6.1	7.3 6.1 0.0	28.0 49.0 65.5	55.6 66.7 26-10-2022			2.1		
08599 -1	NW SEC 1 TWP 45 RGE 1 W5M WESTEROSE MUSKEG CREEK BRIDGE ON LOCAL ROAD NEAR WESTEROSE	CENTRAL REGION RED DEER CT WETASKIWIN	COUNTY OF WETASKIWIN NO. UNDEFINED CMA MASKWACIS-WETASKIWIN	TT LOCAL ROAD MUSKEG CREEK (WATERCRS-ST)	STANDARD BRIDGE	RV 1958 1958	1 6.1	6.1 6.1	28.0 49.0 65.9	44.4 57.5 06-11-2024			2.7		
08601 -2	SW SEC 4 TWP 46 RGE 1 W5M WESTEROSE BATTLE RIVER BRIDGE ON LOCAL ROAD NEAR WESTEROSE	CENTRAL REGION RED DEER CT WETASKIWIN	COUNTY OF WETASKIWIN NO. UNDEFINED CMA RIMBEY-ROCKY MOUNTAIN	SL LOCAL ROAD BATTLE RIVER (WATERCRS-ST)	STANDARD BRIDGE	RV 2013 2013	1 12.0	8.9 12.0 0.0		83.3 78.1 31-10-2024					
08603 -1	NW SEC 12 TWP 42 RGE 28 W4M MORNINGSIDE WOLF CREEK CULVERT ON PROVINCIAL HIGHWAY 792 NEAR MORNINGSIDE	CENTRAL REGION RED DEER CT PONOKA	Alberta Transportation (AIT) CMA17 LACOMBE-PONOKA	SPE 792:02 C1 16.174 2ND ORDER TRIBUTARY TO BATTLE RIVER	BRIDGE CULV	RV 1958	1 2123.0	8.5	50.0	55.6 54.8 09-08-2022			3.7		
08604 -1	SW SEC 13 TWP 42 RGE 28 W4M MORNINGSIDE WATERCOURSE CULVERT ON LOCAL ROAD NEAR MORNINGSIDE	CENTRAL REGION RED DEER CT PONOKA	PONOKA COUNTY UNDEFINED CMA LACOMBE-PONOKA	MP LOCAL ROAD 3RD ORDER TRIBUTARY TO BATTLE RIVER	BRIDGE CULV	RV 1965	1 1528.0	8.0		22.2 47.4 14-05-2024			3.0		
08605 -2	SW SEC 26 TWP 32 RGE 28 W4M OLDS TRIBUTARY TO LONEPINE CREEK BRIDGE ON LOCAL ROAD, 17 KM SE OF OLDS	CENTRAL REGION RED DEER CT MOUNTAIN VIEW	MOUNTAIN VIEW COUNTY UNDEFINED CMA OLDS-DIDSBURY-THREE	MP LOCAL ROAD TRIBUTARY TO LONEPINE CREEK	BRIDGE CULV	RV 2001	1 3000.0	8.5		88.9 82.8 10-07-2024			4.1		
08606 -1	SW SEC 15 TWP 32 RGE 17 W4M DELIA WOLF CREEK 2 BRIDGE ON LOCAL ROAD NEAR DELIA	CENTRAL REGION HANNA CT STARLAND	STARLAND COUNTY UNDEFINED CMA DRUMHELLER-STETTTLER	HH LOCAL ROAD WOLF CREEK (WATERCRS-ST)	STANDARD BRIDGE	RV 1961 1961	3 6.1	7.4 18.3	28.0 49.0 62.5	44.4 60.7 06-02-2023			3.9		
08607 -1	NW SEC 31 TWP 38 RGE 21 W4M NEVIS WATERCOURSE CULVERT ON LOCAL ROAD NEAR ERSKINE	CENTRAL REGION HANNA CT STETTTLER	COUNTY OF STETTTLER NO. 6 UNDEFINED CMA DRUMHELLER-STETTTLER	MP LOCAL ROAD TRIBUTARY TO TAIL CREEK (WATERCRS-ST)	BRIDGE CULV	RV 1963	1 1524.0	6.8		44.4 50.1 17-10-2024			2.7		
08608 -2	NW SEC 9 TWP 51 RGE 23 W4M BEAUMOUNT IRVINE CREEK CULVERT ON LOCAL ROAD, 10 KM NE OF BEAUMOUNT	NORTH CENTRAL REGION STONY PLAIN CT STRATHCONA	STRATHCONA COUNTY UNDEFINED CMA STRATHCONA-SHERWOOD	MP LOCAL ROAD IRVINE CREEK (WATERCRS-ST)	BRIDGE CULV	RV 2020	1 2400.0	6.5	-10.0	100.0 97.8 20-06-2022					
08609 -2	NE SEC 18 TWP 51 RGE 24 W4M 30 AVE. SW - BLACKMUD CREEK BRIDGE (B405) BLACKMUD CREEK BRIDGE ON LOCAL ROAD NEAR 30 AVE SW	NORTH CENTRAL REGION STONY PLAIN EDMONTON	EDMONTON UNDEFINED CMA EDMONTON-SOUTH	WG LOCAL ROAD BLACKMUD CREEK (WATERCRS-ST)	MAJOR BRIDGE	RV 2013 2013	1 42.0	9.9 42.0	28.0 49.0 62.0	72.2 64.1 02-08-2022					


		Transportation Infrastructure Management System										2025/03/06			
		Bridge Structures Report													
		All 'IN SERVICE' Structures - Sorted By: File Number													
														Page 142 of 772	
BF	Legal Land Location Structure Name Location Description	Region District Municipality	Managed By CMA Constituency	Span Types Located On Located Over	Structure Type	Usage Yr Built Yr Supstr	No. Spans Pipes Max Span Length Max Pipe Dia	Clear Rdwy Nom Length Skew	Single (t) Semi (t) Train (t)	Stru Suff Insp	Rat. % Rat. % Date	Theor VCL On Meas VCL On	Deck Height Theor VCL Over Meas VCL Over		
08610 -2	SW SEC 35 TWP 61 RGE 4 W4M ARDMORE MURIEL CREEK BRIDGE ON LOCAL ROAD, 3 km SW OF ARDMORE	NORTH CENTRAL REGION ATHABASCA MD BONNYVILLE	M.D. OF BONNYVILLE NO. 87 UNDEFINED CMA BONNYVILLE-COLD LAKE-ST.	SL LOCAL ROAD MURIEL CREEK (WATERCRS-ST)	STANDARD BRIDGE	RV 2011 2011	1 12.8	8.9 12.8 40.0	28.0 49.0 62.0		94.4 85.6 21-10-2021				
08611 -1	NW SEC 19 TWP 44 RGE 10 W4M HARDISTY IRON CREEK BRIDGE ON LOCAL ROAD NEAR HARDISTY	CENTRAL REGION VERMILION CT FLAGSTAFF	FLAGSTAFF COUNTY UNDEFINED CMA CAMROSE	HH LOCAL ROAD IRON CREEK (WATERCRS-ST)	STANDARD BRIDGE	RV 1962 1962	3 8.5	7.3 25.5	28.0 49.0 67.2		38.9 49.7 13-04-2020		4.0		
08612 -1	SW SEC 11 TWP 32 RGE 18 W4M DELIA WOLF CREEK 2 CULVERT ON LOCAL ROAD NEAR DELIA	CENTRAL REGION HANNA CT STARLAND	STARLAND COUNTY UNDEFINED CMA DRUMHELLER-STETTTLER	RPP LOCAL ROAD WOLF CREEK (WATERCRS-ST)	BRIDGE CULV	RV 1987	1 2095.0	7.9			66.7 57.9 27-01-2022		3.4		
08615 -1	NW SEC 26 TWP 66 RGE 20 W4M AMBER VALLEY PINE CREEK 3 BRIDGE ON LOCAL ROAD NEAR AMBER VALLEY	NORTH CENTRAL REGION ATHABASCA CT ATHABASCA	ATHABASCA COUNTY UNDEFINED CMA ATHABASCA-BARRHEAD-	VS LOCAL ROAD PINE CREEK (WATERCRS-ST)	STANDARD BRIDGE	RV 1975 1975	3 9.1	7.6 24.3 0.0	28.0 49.0 62.0		50.0 63.4 16-10-2023		4.6		
08616 -2	SE SEC 6 TWP 39 RGE 4 W5M CONDOR WATERCOURSE CULVERT ON HWY 11, 2 KM S OF CONDOR	CENTRAL REGION RED DEER CT CLEARWATER	Alberta Transportation (AIT) CMA18 RIMBEY-ROCKY MOUNTAIN	SSP;SSP 11:10 C1 37.946 TRIBUTARY TO LASTHILL CREEK	BRIDGE CULV	RV 2024	2 2438.0	10.0 35.0			100.0 94.8 15-11-2024				
08622 -2	SW SEC 19 TWP 38 RGE 2 W5M BENALTO MEDICINE RIVER BRIDGE ON LOCAL ROAD, 3 KM S OF BENALTO	CENTRAL REGION RED DEER CT RED DEER	RED DEER COUNTY UNDEFINED CMA RIMBEY-ROCKY MOUNTAIN	SLC LOCAL ROAD MEDICINE RIVER (WATERCRS-ST)	MAJOR BRIDGE	RV 2012 2012	3 16.0	8.7 40.0			88.9 75.2 22-03-2024				
08624 -1	SW SEC 18 TWP 49 RGE 2 W5M SUNNYBROOK WATERCOURSE CULVERT ON LOCAL ROAD NEAR SUNNYBROOK	NORTH CENTRAL REGION STONY PLAIN CT LEDUC	LEDUC COUNTY UNDEFINED CMA DRAYTON VALLEY-DEVON	MP LOCAL ROAD TRIBUTARY TO STRAWBERRY CREEK	BRIDGE CULV	RV 1985	1 2200.0	8.0 0.0			55.6 64.9 21-03-2022		5.5		
08627 -1	NW SEC 26 TWP 48 RGE 3 W5M BRETON STRAWBERRY C CULVERT ON LOCAL ROAD NEAR BRETON	NORTH CENTRAL REGION STONY PLAIN CT LEDUC	LEDUC COUNTY UNDEFINED CMA DRAYTON VALLEY-DEVON	BP LOCAL ROAD STRAWBERRY CREEK (WATERCRS-ST)	BRIDGE CULV	RV 1955	1 1800.0	11.0 0.0			55.6 56.8 04-06-2024		10.7		
08628 -1	SW SEC 5 TWP 34 RGE 22 W4M HUXLEY WATERCOURSE CULVERT ON LOCAL ROAD NEAR HUXLEY	CENTRAL REGION HANNA CT KNEEHILL	KNEEHILL COUNTY UNDEFINED CMA OLDS-DIDSBURY-THREE	SPE LOCAL ROAD 2ND ORDER TRIBUTARY TO RED DEER RIVER	BRIDGE CULV	RV 1967	1 1502.0	9.3 22.0			77.8 72.9 26-04-2024		12.2		
08629 -1	NW SEC 32 TWP 33 RGE 22 W4M HUXLEY WATERCOURSE CULVERT ON LOCAL ROAD NEAR HUXLEY	CENTRAL REGION HANNA CT KNEEHILL	KNEEHILL COUNTY UNDEFINED CMA OLDS-DIDSBURY-THREE	SP;MP LOCAL ROAD TRIBUTARY TO RED DEER RIVER	BRIDGE CULV	RV 1967	2 1500.0	9.3 15.0			33.3 41.6 14-07-2022		13.7		
08630 -1	NW SEC 27 TWP 30 RGE 9 W4M YOUNGSTOWN SOUNDING CREEK BRIDGE ON LOCAL ROAD NEAR YOUNGSTOWN	CENTRAL REGION HANNA SPECIAL AREA 3	Municipal Services Branch UNDEFINED CMA DRUMHELLER-STETTTLER	TT LOCAL ROAD SOUNDING CREEK (WATERCRS-ST)	STANDARD BRIDGE	RV 1967 1967	3 6.1	6.1 18.3 0.0	28.0 49.0 65.9		55.6 52.9 18-08-2023		4.3		
08632 -1	NW SEC 30 TWP 1 RGE 23 W4M JEFFERSON WATERCOURSE CULVERT ON PROVINCIAL HIGHWAY 820 NEAR JEFFERSON	SOUTHERN REGION LETHBRIDGE CT CARDSTON	Alberta Transportation (AIT) CMA25 CARDSTON-SIKSIKA	MP 820:02 C1 4.718 TRIBUTARY TO ROLPH CREEK (WATERCRS-	BRIDGE CULV	RV 1977	1 2100.0	10.6 -1.0			77.8 72.7 10-01-2023		4.3		
08635 -1	NW SEC 13 TWP 36 RGE 16 W4M HALKIRK WATERCOURSE CULVERT ON LOCAL ROAD NEAR HALKIRK	CENTRAL REGION HANNA CT PAINTEARTH	COUNTY OF PAINTEARTH NO. UNDEFINED CMA DRUMHELLER-STETTTLER	RPP LOCAL ROAD TRIBUTARY TO SULLIVAN LAKE (WATERCRS-	BRIDGE CULV	RV 1970	1 1842.0	7.3 15.0			44.4 55.6 16-10-2020		2.1		
08636 -1	SE SEC 13 TWP 36 RGE 16 W4M HALKIRK WATERCOURSE BRIDGE ON LOCAL ROAD NEAR HALKIRK	CENTRAL REGION HANNA CT PAINTEARTH	COUNTY OF PAINTEARTH NO. UNDEFINED CMA DRUMHELLER-STETTTLER	VS LOCAL ROAD TRIBUTARY TO SULLIVAN LAKE (WATERCRS-	STANDARD BRIDGE	RV 1977 1977	1 7.6	7.6 7.6 0.0	28.0 49.0 62.0		66.7 70.2 16-10-2020		3.0		
08637 -1	SW SEC 19 TWP 25 RGE 24 W4M STRATHMORE SERVICEBERRY BRIDGE ON LOCAL ROAD NEAR STRATHMORE	SOUTHERN REGION CALGARY CT WHEATLAND	WHEATLAND COUNTY UNDEFINED CMA CHESTERMERE-	PG LOCAL ROAD SERVICEBERRY CREEK (WATERCRS-ST)	STANDARD BRIDGE	RV 1955 1955	3 6.1	7.3 18.3	28.0 49.0 62.0		50.0 60.4 25-03-2021		4.0		
08638 -1	SW SEC 18 TWP 25 RGE 24 W4M NIGHTINGALE WATERCOURSE BRIDGE ON LOCAL ROAD, 5 KM SW OF NIGHTINGALE	SOUTHERN REGION CALGARY CT WHEATLAND	WHEATLAND COUNTY UNDEFINED CMA CHESTERMERE-	HC LOCAL ROAD 2ND ORDER TRIBUTARY TO SERVICEBERRY	STANDARD BRIDGE	RV 1967 1967	1 6.1	6.4 6.1	28.0 49.0 65.5		55.6 63.4 18-04-2024		3.4		
08641 -1	SE SEC 13 TWP 56 RGE 23 W4M GIBBONS STURGEON RIVER BRIDGE ON HIGHWAY 643, 3 KM E OF GIBBONS	NORTH CENTRAL REGION STONY PLAIN CT STURGEON	Alberta Transportation (AIT) CMA09 MORINVILLE-ST. ALBERT	FC 643:02 C1 2.590 STURGEON RIVER (WATERCRS-ST)	MAJOR BRIDGE	RV 1967 1967	3 25.9	9.1 50.3	43.2 51.7 66.7		44.4 54.0 10-10-2024		7.9		
08642 -1	SW SEC 17 TWP 30 RGE 12 W4M SHEERNESS WATERCOURSE BRIDGE ON LOCAL ROAD NEAR SHEERNESS	CENTRAL REGION HANNA SPECIAL AREA 2	Municipal Services Branch UNDEFINED CMA DRUMHELLER-STETTTLER	PG LOCAL ROAD TRIBUTARY TO BERRY CREEK (WATERCRS-	STANDARD BRIDGE	RV 1958 1958	3 6.1	8.2 18.3	28.0 49.0 62.0		61.1 63.0 23-08-2023		3.7		
08644 -1	NW SEC 34 TWP 31 RGE 10 W4M SCOTFIELD WATERCOURSE BRIDGE ON LOCAL ROAD NEAR SCOTFIELD	CENTRAL REGION HANNA SPECIAL AREA 2	Municipal Services Branch UNDEFINED CMA DRUMHELLER-STETTTLER	SM LOCAL ROAD TRIBUTARY TO SOUNDING CREEK	STANDARD BRIDGE	RV 1980 1980	1 10.0	10.1 10.0	28.0 49.0 62.0		66.7 70.5 17-08-2023		2.4		
08645 -1	NW SEC 18 TWP 43 RGE 1 W5M RIMBEY WATERCOURSE CULVERT ON LOCAL ROAD NEAR RIMBEY	CENTRAL REGION RED DEER CT PONOKA	PONOKA COUNTY UNDEFINED CMA RIMBEY-ROCKY MOUNTAIN	RPE;FP LOCAL ROAD TRIBUTARY TO LLOYD CREEK (WATERCRS-	BRIDGE CULV	RV 1984	2 1638.0	7.3			22.2 29.5 22-10-2023		3.6		
08646 -1	NW SEC 32 TWP 53 RGE 3 W4M DEWBERRY VERMILION RIVER BRIDGE ON LOCAL ROAD, 11 KM NE OF DEWBERRY	CENTRAL REGION VERMILION CT VERMILION RIVER	COUNTY OF VERMILION UNDEFINED CMA VERMILION-LLOYDMINSTER-	PT, TT LOCAL ROAD VERMILION RIVER (WATERCRS-ST)	MAJOR BRIDGE	RV 1940 1940	2 24.4	4.8 30.5	5.0 5.0 5.0		44.4 27.9 17-10-2024		5.2		


		Transportation Infrastructure Management System										2025/03/06			
		Bridge Structures Report													
		All 'IN SERVICE' Structures - Sorted By: File Number													
														Page 143 of 772	
BF	Legal Land Location Structure Name Location Description	Region District Municipality	Managed By CMA Constituency	Span Types Located On Located Over	Structure Type	Usage Yr Built Yr Supstr	No. Spans Pipes Max Span Length Max Pipe Dia	Clear Rdwy Nom Length Skew	Single (t) Semi (t) Train (t)	Stru Suff Insp	Rat. % Rat. % Date	Theor VCL On Meas VCL On	Deck Height Theor VCL Over Meas VCL Over		
08648 -1	NW SEC 22 TWP 27 RGE 10 W4M YOUNGSTOWN EAST BERRY C CULVERT ON LOCAL ROAD NEAR YOUNGSTOWN	CENTRAL REGION HANNA SPECIAL AREA 2	Municipal Services Branch UNDEFINED CMA DRUMHELLER-STETTLER	MP LOCAL ROAD EAST BERRY CREEK (WATERCRS-ST)	BRIDGE CULV	RV 1973	1 1800.0	7.9 0.0			77.8 81.7 25-10-2021		3.0		
08650 -1	SW SEC 17 TWP 27 RGE 10 W4M SUNNYNOOK EAST BERRY C BRIDGE ON LOCAL ROAD NEAR SUNNYNOOK	CENTRAL REGION HANNA SPECIAL AREA 2	Municipal Services Branch UNDEFINED CMA DRUMHELLER-STETTLER	HC LOCAL ROAD EAST BERRY CREEK (WATERCRS-ST)	STANDARD BRIDGE	RV 1973 1973	1 10.1	7.3 10.1 -15.0	30.9 49.4 70.4	55.6 67.0 27-06-2023			3.0		
08655 -1	SW SEC 15 TWP 67 RGE 24 W4M ATHABASCA WATERCOURSE BRIDGE ON LOCAL ROAD NEAR ATHABASCA	NORTH CENTRAL REGION ATHABASCA CT ATHABASCA	ATHABASCA COUNTY UNDEFINED CMA ATHABASCA-BARRHEAD-	PG LOCAL ROAD TRIBUTARY TO BAPTISTE CREEK	STANDARD BRIDGE	RV 1952 1952	1 8.5	7.3 8.5 0.0	28.0 49.0 62.0	61.1 51.6 05-06-2021			3.0		
08660 -1	SW SEC 17 TWP 53 RGE 15 W4M ROYAL PARK WATERCOURSE CULVERT ON LOCAL ROAD NEAR ROYAL PARK	CENTRAL REGION VERMILION CT MINBURN	COUNTY OF MINBURN NO. 27 UNDEFINED CMA FORT SASKATCHEWAN-	SPE LOCAL ROAD 2ND ORDER TRIBUTARY TO VERMILION	BRIDGE CULV	RV 1959	1 2123.0	9.0 0.0			66.7 59.5 14-09-2023		4.6		
08661 -1	SW SEC 14 TWP 54 RGE 4 W4M DEWBERRY IRISH CREEK BRIDGE ON LOCAL ROAD NEAR DEWBERRY	CENTRAL REGION VERMILION CT VERMILION RIVER	COUNTY OF VERMILION UNDEFINED CMA VERMILION-LLOYDMINSTER-	HC LOCAL ROAD IRISH CREEK (WATERCRS-ST)	STANDARD BRIDGE	RV 1967 1967	1 8.5	7.3 8.5	30.1 52.8 75.4	50.0 68.0 13-08-2023			4.1		
08662 -1	NW SEC 11 TWP 35 RGE 1 W5M INNISFAIL WATERCOURSE CULVERT ON LOCAL ROAD NEAR INNISFAIL	CENTRAL REGION RED DEER CT RED DEER	RED DEER COUNTY UNDEFINED CMA INNISFAIL-SYLVAN LAKE	RPP LOCAL ROAD TRIBUTARY TO RED DEER RIVER	BRIDGE CULV	RV 1958	1 1842.0	6.5 0.0			44.4 40.8 18-10-2023		2.1		
08663 -1	SW SEC 32 TWP 61 RGE 3 W4M ARDMORE WATERCOURSE CULVERT ON LOCAL ROAD NEAR ARDMORE	NORTH CENTRAL REGION ATHABASCA MD BONNYVILLE	M.D. OF BONNYVILLE NO. 87 UNDEFINED CMA BONNYVILLE-COLD LAKE-ST.	FP;MP LOCAL ROAD TRIBUTARY TO MURIEL CREEK (WATERCRS-	BRIDGE CULV	RV 1961	2 1474.0	6.5			44.4 50.6 09-09-2022		3.0		
08664 -1	SW SEC 30 TWP 56 RGE 3 W4M LINDBERGH WATERCOURSE CULVERT ON LOCAL ROAD NEAR LINDBERGH	NORTH CENTRAL REGION ATHABASCA CT ST PAUL	COUNTY OF ST. PAUL NO. 19 UNDEFINED CMA BONNYVILLE-COLD LAKE-ST.	MP LOCAL ROAD 2ND ORDER TRIBUTARY TO MIDDLE CREEK	BRIDGE CULV	RV 1968	1 1524.0	7.7 0.0			33.3 56.2 01-10-2020		4.3		
08665 -1	NE SEC 13 TWP 11 RGE 4 W4M IRVINE RCI IRRIGATION CANAL CULVERT ON LOCAL ROAD NEAR IRVINE	SOUTHERN REGION LETHBRIDGE CT CYPRESS	CYPRESS COUNTY UNDEFINED CMA CYPRESS-MEDICINE HAT	MP LOCAL ROAD RCI - IRRIGATION C (WATERCRS-IC)	BRIDGE CULV	IC 1993	1 2400.0	8.0 33.0			77.8 78.5 24-04-2021		3.4		
08666 -1	SE SEC 29 TWP 38 RGE 17 W4M GADSBY BIGKNIFE CREEK CULVERT ON PROVINCIAL HIGHWAY 12 NEAR GADSBY	CENTRAL REGION HANNA CT STETTLER	Alberta Transportation (AIT) CMA20 DRUMHELLER-STETTLER	BP 12:14 C1 24.125 TRIBUTARY TO BIGKNIFE CREEK	BRIDGE CULV	RV 1955	1 2134.0	12.7			33.3 46.8 22-09-2024				
08667 -1	SW SEC 4 TWP 37 RGE 17 W4M HACKETT WATERCOURSE BRIDGE ON PROVINCIAL HIGHWAY 593 NEAR HACKETT	CENTRAL REGION HANNA CT STETTLER	Alberta Transportation (AIT) CMA21 DRUMHELLER-STETTLER	HH 593:02 C1 10.556 2ND ORDER TRIBUTARY TO GOUGH LAKE	STANDARD BRIDGE	RV 1961 1961	1 6.1	9.1 6.1	28.0 49.0 62.5	38.9 54.3 27-11-2022			1.8		
08668 -2	SW SEC 30 TWP 27 RGE 1 W5M AIRDRIE WATERCOURSE CULVERT ON LOCAL ROAD, 19 KM NW OF AIRDRIE	SOUTHERN REGION CALGARY CT ROCKY VIEW	ROCKY VIEW COUNTY UNDEFINED CMA AIRDRIE-COCHRANE	MP LOCAL ROAD TRIBUTARY TO NOSE CREEK (WATERCRS-ST)	BRIDGE CULV	RV 2024	1 2.0	10.0			100.0 94.0 28-10-2024				
08672 -1	SE SEC 3 TWP 49 RGE 21 W4M HAY LAKES CAMROSE CREEK CULVERT ON PROVINCIAL HIGHWAY 617 NEAR HAY LAKES	CENTRAL REGION VERMILION CT CAMROSE	Alberta Transportation (AIT) CMA16 MASKWACIS-WETASKIWIN	SP 617:02 C1 4.855 CAMROSE CREEK (WATERCRS-ST)	BRIDGE CULV	RV 1983	1 3050.0	9.8 0.0			66.7 62.4 10-05-2021		5.4		
08675 -1	NE SEC 19 TWP 52 RGE 14 W4M VEGREVILLE WATERCOURSE CULVERT ON LOCAL ROAD NEAR VEGREVILLE	CENTRAL REGION VERMILION VEGREVILLE	VEGREVILLE UNDEFINED CMA FORT SASKATCHEWAN-	FP LOCAL ROAD TRIBUTARY TO VERMILION RIVER	BRIDGE CULV	RV 1966	1 1474.0	8.2			44.0 52.8 10-12-2000		2.4		
08676 -1	NW SEC 8 TWP 33 RGE 6 W5M SUNDRE BEARBERRY CREEK BRIDGE ON LOCAL ROAD NEAR SUNDRE	CENTRAL REGION RED DEER CT MOUNTAIN VIEW	MOUNTAIN VIEW COUNTY UNDEFINED CMA RIMBEY-ROCKY MOUNTAIN	HC LOCAL ROAD BEARBERRY CREEK (WATERCRS-ST)	STANDARD BRIDGE	RV 1965 1965	3 11.6	7.3 28.6	30.1 52.8 75.4	38.9 63.1 03-05-2024			5.2		
08677 -2	SE SEC 18 TWP 27 RGE 26 W4M IRRICANA CROSSFIELD CREEK BRIDGE ON HWY 567, 5 KM SW OF IRRICANA	SOUTHERN REGION CALGARY CT ROCKY VIEW	Alberta Transportation (AIT) CMA29 OLDS-DIDSBURY-THREE	SLC 567:06 C1 19.907 CROSSFIELD CREEK (WATERCRS-ST)	MAJOR BRIDGE	RV 2019 2019	1 13.8	9.9 13.8 30.0			100.0 79.9 25-04-2022				
08678 -2	NW SEC 9 TWP 27 RGE 1 W5M AIRDRIE WATERCOURSE CULVERT ON LOCAL ROAD, 9 KM W OF AIRDRIE	SOUTHERN REGION CALGARY CT ROCKY VIEW	ROCKY VIEW COUNTY UNDEFINED CMA AIRDRIE-COCHRANE	MP LOCAL ROAD TRIBUTARY TO NOSE CREEK (WATERCRS-ST)	BRIDGE CULV	RV 2023	1 2700.0	9.0 0.0			100.0 95.1 10-11-2023				
08679 -1	SE SEC 27 TWP 27 RGE 2 W5M AIRDRIE W NOSE CREEK CULVERT ON LOCAL ROAD NEAR AIRDRIE	SOUTHERN REGION CALGARY CT ROCKY VIEW	ROCKY VIEW COUNTY UNDEFINED CMA AIRDRIE-COCHRANE	SPE LOCAL ROAD WEST NOSE CREEK (WATERCRS-ST)	BRIDGE CULV	RV 1963	1 2134.0	9.5 -10.0			77.8 77.5 06-06-2024		4.7		
08680 -1	SE SEC 16 TWP 47 RGE 14 W4M VIKING IRON CREEK CULVERT ON LOCAL ROAD NEAR VIKING	CENTRAL REGION VERMILION CT BEAVER	BEAVER COUNTY UNDEFINED CMA CAMROSE	SPE LOCAL ROAD IRON CREEK (WATERCRS-ST)	BRIDGE CULV	RV 1956	1 1813.0	6.6 30.0			55.6 60.8 28-11-2023		2.1		
08681 -1	SW SEC 35 TWP 32 RGE 12 W4M SPONDIN BERRY CREEK BRIDGE ON LOCAL ROAD NEAR SPONDIN	CENTRAL REGION HANNA SPECIAL AREA 2	Municipal Services Branch UNDEFINED CMA DRUMHELLER-STETTLER	HC LOCAL ROAD BERRY CREEK (WATERCRS-ST)	STANDARD BRIDGE	RV 1964 1964	1 8.5	7.3 8.5 0.0	30.1 52.8 75.4	61.1 68.8 15-12-2021			2.7		
08684 -1	SW SEC 15 TWP 59 RGE 25 W4M VIMY HAY CREEK CULVERT ON PROVINCIAL HIGHWAY 2 NEAR VIMY	NORTH CENTRAL REGION ATHABASCA CT WESTLOCK	Alberta Transportation (AIT) CMA10 ATHABASCA-BARRHEAD-	RPP 2:36 C1 43.757 TRIBUTARY TO REDWATER RIVER	BRIDGE CULV	RV 1968	1 2845.0	12.7			33.3 45.8 16-11-2023		2.1		


		Transportation Infrastructure Management System										2025/03/06			
		Bridge Structures Report													
		All 'IN SERVICE' Structures - Sorted By: File Number													
														Page 144 of 772	
BF	Legal Land Location Structure Name Location Description	Region District Municipality	Managed By CMA Constituency	Span Types Located On Located Over	Structure Type	Usage Yr Built Yr Supstr	No. Spans Pipes Max Span Length Max Pipe Dia	Clear Rdwy Nom Length Skew	Single (t) Semi (t) Train (t)	Stru Suff Insp	Rat. % Rat. % Date	Theor VCL On Meas VCL On	Deck Height Theor VCL Over Meas VCL Over		
08685 -1	SW SEC 5 TWP 5 RGE 29 W4M TWIN BUTTE FOOTHILL CREEK BRIDGE ON LOCAL ROAD NEAR TWIN BUTTE	SOUTHERN REGION LETHBRIDGE MD PINCHER CREEK	M.D. OF PINCHER CREEK NO. UNDEFINED CMA LIVINGSTONE-MACLEOD	PG LOCAL ROAD FOOTHILL CREEK (WATERCRS-ST)	STANDARD BRIDGE	RV 1953 1953	3 6.1	6.4 18.3	28.0 49.0 62.0	38.9 53.4 27-09-2023			3.0		
08686 -1	NW SEC 16 TWP 5 RGE 29 W4M PINCHER CREEK INDIANFARM C BRIDGE ON LOCAL ROAD NEAR PINCHER CREE	SOUTHERN REGION LETHBRIDGE MD PINCHER CREEK	M.D. OF PINCHER CREEK NO. UNDEFINED CMA LIVINGSTONE-MACLEOD	PG LOCAL ROAD INDIANFARM CREEK (WATERCRS-ST)	STANDARD BRIDGE	RV 1959 1959	3 6.1	6.4 18.3	28.0 49.0 62.0	44.4 58.5 29-09-2023			3.7		
08688 -2	SW SEC 28 TWP 24 RGE 22 W4M STANDARD WATERCOURSE CULVERT ON LOCAL ROAD, 8 KM SW OF STANDARD	SOUTHERN REGION CALGARY CT WHEATLAND	WHEATLAND COUNTY UNDEFINED CMA OLDS-DIDSBURY-THREE	MP;MP LOCAL ROAD 2ND ORDER TRIBUTARY TO CROWFOOT	BRIDGE CULV	RV 2019	2 3300.0	8.6 0.0		88.9 88.3 07-05-2024					
08689 -1	SW SEC 6 TWP 74 RGE 6 W6M SEXSMITH GRANDE PRAIRIE CREEK CULVERT ON HIGHWAY 59, 11 KM NW OF SEXSMITH	PEACE REGION GRANDE PRAIRIE CT GRANDE PRAIRIE	Alberta Transportation (AIT) CMA05 GRANDE PRAIRIE-WAPITI	SP 59:02 C1 53.876 GRANDE PRAIRIE CREEK (WATERCRS-ST)	BRIDGE CULV	RV 2000	1 5850.0	9.6		77.8 71.9 18-05-2023			7.7		
08691 -1	NW SEC 5 TWP 22 RGE 14 W4M DUCHESS MATZHIWIN CREEK BRIDGE ON LOCAL ROAD NEAR DUCHESS	SOUTHERN REGION LETHBRIDGE CT NEWELL	COUNTY OF NEWELL UNDEFINED CMA BROOKS-MEDICINE HAT	TT LOCAL ROAD MATZHIWIN CREEK (WATERCRS-ST)	STANDARD BRIDGE	RV 1971 1971	3 8.5	6.1 25.5	30.9 54.1 77.3	50.0 50.2 16-03-2022			4.3		
08694 -1	SW SEC 20 TWP 30 RGE 8 W4M YOUNGSTOWN SOUNDING CREEK CULVERT ON HIGHWAY 884, 16 KM NE OF YOUNGSTOWN	CENTRAL REGION HANNA SPECIAL AREA 3	Alberta Transportation (AIT) CMA22 DRUMHELLER-STETTTLER	SP;SP 884:12 C1 8.433 SOUNDING CREEK (WATERCRS-ST)	BRIDGE CULV	RV 1963	2 3200.0	10.0 -4.0		55.6 67.5 15-11-2023			11.4		
08699 -1	SW SEC 16 TWP 40 RGE 26 W4M LACOMBE WATERCOURSE CULVERT ON LOCAL ROAD NEAR LACOMBE	CENTRAL REGION RED DEER CT LACOMBE	LACOMBE COUNTY UNDEFINED CMA LACOMBE-PONOKA	MP LOCAL ROAD 2ND ORDER TRIBUTARY TO WOLF CREEK	BRIDGE CULV	RV 1972	1 1500.0	9.8		44.4 65.7 17-06-2021			2.7		
08700 -1	NW SEC 8 TWP 60 RGE 1 W5M ROSSINGTON WATERCOURSE CULVERT ON LOCAL ROAD NEAR ROSSINGTON	NORTH CENTRAL REGION ATHABASCA CT WESTLOCK	WESTLOCK COUNTY UNDEFINED CMA ATHABASCA-BARRHEAD-	SP LOCAL ROAD TRIBUTARY TO PEMBINA RIVER (WATERCRS-	BRIDGE CULV	RV 1955	1 1800.0	6.5		77.8 76.8 21-09-2022			2.4		
08701 -1	NE SEC 22 TWP 57 RGE 5 W5M MEADOWVIEW WATERCOURSE BRIDGE ON LOCAL ROAD NEAR MEADOWVIEW	NORTH CENTRAL REGION ATHABASCA CT BARRHEAD	COUNTY OF BARRHEAD NO. UNDEFINED CMA ATHABASCA-BARRHEAD-	TT LOCAL ROAD TRIBUTARY TO PEMBINA RIVER (WATERCRS-	STANDARD BRIDGE	RV 1929 1929	1 5.5	6.1 5.5	16.4 28.8 41.1	50.0 42.5 19-09-2023			3.0		
08706 -1	SW SEC 3 TWP 51 RGE 17 W4M RYLEY WATERCOURSE BRIDGE ON LOCAL ROAD NEAR RYLEY	CENTRAL REGION VERMILION CT BEAVER	BEAVER COUNTY UNDEFINED CMA CAMROSE	HC LOCAL ROAD TRIBUTARY TO BEAVERHILL CREEK	STANDARD BRIDGE	RV 1963 1963	1 6.1	6.4 6.1	28.0 49.0 65.5	50.0 59.7 16-10-2021			2.1		
08707 -1	SW SEC 23 TWP 40 RGE 14 W4M GALAHAD BATTLE RIVER BRIDGE ON HIGHWAY 861, 6 KM S OF GALAHAD	CENTRAL REGION VERMILION CT FLAGSTAFF	Alberta Transportation (AIT) CMA21 CAMROSE	WG 861:04 C1 0.000 BATTLE RIVER (WATERCRS-ST)	MAJOR BRIDGE	RV 1980 1980	3 26.0	9.0 58.0 -15.0	28.0 49.0 62.0	66.7 66.8 24-11-2022			10.7		
08708 -1	SW SEC 10 TWP 8 RGE 5 W5M COLEMAN CROWSNEST RIVER BRIDGE ON LOCAL ROAD, 7 KM W OF COLEMAN	SOUTHERN REGION LETHBRIDGE SPM CROWSNEST PASS	MUNICIPALITY OF CMA26 LIVINGSTONE-MACLEOD	PM LOCAL ROAD CROWSNEST RIVER (WATERCRS-ST)	MAJOR BRIDGE	RV 1951 1951	1 9.1	8.6 9.1		72.2 65.5 09-11-2022			4.0		
08711 -1	SW SEC 16 TWP 37 RGE 9 W4M CORONATION COOPER CREEK BRIDGE ON LOCAL ROAD NEAR CORONATION	CENTRAL REGION HANNA CT PAINTEARTH	COUNTY OF PAINTEARTH NO. UNDEFINED CMA DRUMHELLER-STETTTLER	PA LOCAL ROAD COOPER CREEK (WATERCRS-ST)	STANDARD BRIDGE	RV 1961 1961	1 8.5	7.3 8.5 0.0		38.9 43.0 02-12-2024					
08715 -2	NE SEC 34 TWP 78 RGE 13 W5M GROUARD WATERCOURSE CULVERT ON HWY 750, 40 KM NE OF GROUARD	PEACE REGION PEACE RIVER GIFT LAKE METIS	Alberta Transportation (AIT) SSP CMA02 LESSER SLAVE LAKE	SSP 750:04 C1 23.509 UTIKUMA RIVER (WATERCRS-ST)	BRIDGE CULV	RV 2024	1 2000.0	10.0		55.6 66.5 16-10-2024					
08716 -1	SE SEC 32 TWP 54 RGE 22 W4M FORT SASK ROSS CREEK 3 CULVERT ON PROVINCIAL HIGHWAY 15 NEAR FORT SASK	NORTH CENTRAL REGION STONY PLAIN FORT SASKATCHEWAN	FORT SASKATCHEWAN UNDEFINED CMA FORT SASKATCHEWAN-	BP 15:05 L1 2.711, 15:05 R1 2.750 ROSS CREEK (3) (WATERCRS-ST)	BRIDGE CULV	RV 1956	1 1800.0	22.0					3.4		
08719 -1	NW SEC 21 TWP 28 RGE 19 W4M ROSEDALE ROSEBUD RIVER BRIDGE ON HIGHWAY 10, AT ROSEDALE	CENTRAL REGION HANNA DRUMHELLER	Alberta Transportation (AIT) CMA21 DRUMHELLER-STETTTLER	RB 10:08 C1 6.884 ROSEBUD RIVER (WATERCRS-ST)	MAJOR BRIDGE	RV 1954 1954	3 18.3	8.5 48.7 45.0	89.0 125.0 168.0	50.0 57.4 02-08-2023			7.0		
08720 -1	NE SEC 11 TWP 34 RGE 1 W5M BOWDEN TRIBUTARY TO BOWDEN CREEK CULVERT ON HIGHWAY 2, 1.5 KM S OF BOWDEN	CENTRAL REGION RED DEER CT RED DEER	Alberta Transportation (AIT) CMA19 INNISFAIL-SYLVAN LAKE	BP 2:22 R1 12.749, 2:22 L1 12.749 TRIBUTARY TO BOWDEN CREEK	BRIDGE CULV	RV 1954	1 1676.0	30.2 -30.0		66.7 66.3 18-10-2023					
08721 -1	SW SEC 17 TWP 45 RGE 27 W4M WESTEROSE WATERCOURSE CULVERT ON LOCAL ROAD NEAR WESTEROSE	CENTRAL REGION RED DEER CT WETASKIWIN	COUNTY OF WETASKIWIN NO. UNDEFINED CMA MASKWACIS-WETASKIWIN	MP LOCAL ROAD TRIBUTARY TO PIGEON CREEK (WATERCRS-	BRIDGE CULV	RV 1959	1 1524.0	7.3		44.4 49.4 06-11-2024			2.7		
08722 -2	NW SEC 29 TWP 74 RGE 16 W5M HIGH PRAIRIE WATERCOURSE BRIDGE ON LOCAL ROAD NEAR HIGH PRAIRIE	PEACE REGION PEACE RIVER CT BIG LAKES	BIG LAKES COUNTY UNDEFINED CMA LESSER SLAVE LAKE	SC LOCAL ROAD TRIBUTARY TO EAST PRAIRIE RIVER	STANDARD BRIDGE	RV 2008 2008	2 12.0	8.9 24.0 30.0		88.9 78.8 19-05-2020					
08727 -2	SE SEC 18 TWP 32 RGE 17 W4M DELIA WATERCOURSE CULVERT ON LOCAL ROAD, 13 KM N OF DELIA	CENTRAL REGION HANNA CT STARLAND	STARLAND COUNTY UNDEFINED CMA DRUMHELLER-STETTTLER	MP LOCAL ROAD TRIBUTARY TO WOLF CREEK (WATERCRS-	BRIDGE CULV	RV 2024	1 2000.0	8.0 0.0		100.0 100.0 03-10-2024					
08728 -2	SW SEC 3 TWP 52 RGE 4 W4M ISLAY VERMILION RIVER BRIDGE ON LOCAL ROAD NEAR ISLAY	CENTRAL REGION VERMILION CT VERMILION RIVER	COUNTY OF VERMILION UNDEFINED CMA VERMILION-LLOYDMINSTER-	RC LOCAL ROAD VERMILION RIVER (WATERCRS-ST)	MAJOR BRIDGE	RV 2000 2000	1 27.0	4.7 27.0		44.4 49.1 06-07-2023					

		Transportation Infrastructure Management System										2025/03/06			
		Bridge Structures Report													
		All 'IN SERVICE' Structures - Sorted By: File Number													
														Page 145 of 772	
BF	Legal Land Location Structure Name Location Description	Region District Municipality	Managed By CMA Constituency	Span Types Located On Located Over	Structure Type	Usage Yr Built Yr Supstr	No. Spans Pipes Max Span Length Max Pipe Dia	Clear Rdwy Nom Length Skew	Single (t) Semi (t) Train (t)	Stru Suff Insp	Rat. % Rat. % Date	Theor VCL On Meas VCL On	Deck Height Theor VCL Over Meas VCL Over		
08732 -1	NW SEC 30 TWP 56 RGE 14 W5M EDSON WATERCOURSE BRIDGE ON LOCAL ROAD NEAR EDSON	NORTH CENTRAL REGION EDSON CT YELLOWHEAD	YELLOWHEAD COUNTY UNDEFINED CMA WEST YELLOWHEAD	SC LOCAL ROAD 2ND ORDER TRIBUTARY TO MCLEOD RIVER	STANDARD BRIDGE	RV 1994 1994	1 6.0	8.0 6.0	28.0 49.0 62.0		66.7 70.7 22-12-2021		2.5		
08735 -1	SW SEC 25 TWP 71 RGE 5 W6M GRANDE PRAIR 2ND ORDER TRIBUTARY TO BEAR RIVER CULVERT ON LOCAL ROAD, 8 KM E OF GRANDE	PEACE REGION GRANDE PRAIRIE CT GRANDE PRAIRIE	COUNTY OF GRANDE PRAIRIE UNDEFINED CMA GRANDE PRAIRIE-WAPITI	MP LOCAL ROAD 2ND ORDER TRIBUTARY TO BEAR RIVER	BRIDGE CULV	RV 2000	1 2740.0	9.5 -1.0			77.8 78.4 22-02-2017		13.7		
08736 -1	SW SEC 25 TWP 71 RGE 5 W6M GRANDE PRAIR WATERCOURSE CULVERT ON LOCAL ROAD NEAR GRANDE PRAIR	PEACE REGION GRANDE PRAIRIE CT GRANDE PRAIRIE	COUNTY OF GRANDE PRAIRIE UNDEFINED CMA GRANDE PRAIRIE-WAPITI	SPE LOCAL ROAD TRIBUTARY TO BEAR RIVER (WATERCRS-ST)	BRIDGE CULV	RV 1967	1 2433.0	9.0			55.6 60.6 24-02-2021		12.2		
08737 -1	SW SEC 5 TWP 6 RGE 15 W4M WRENTHAM ETZIKOM COUL BRIDGE ON LOCAL ROAD NEAR WRENTHAM	SOUTHERN REGION LETHBRIDGE CT WARNER	COUNTY OF WARNER NO. 5 UNDEFINED CMA TABER-WARNER	SM LOCAL ROAD ETZIKOM COULEE (WATERCRS-ST)	STANDARD BRIDGE	RV 1980 1980	3 8.0	7.7 20.0	28.0 49.0 62.0		55.6 60.3 27-04-2023		4.0		
08739 -2	NW SEC 36 TWP 40 RGE 24 W4M TEES PARLBY CREEK BRIDGE ON LOCAL ROAD, 3KM NW OF TEES	CENTRAL REGION RED DEER CT LACOMBE	LACOMBE COUNTY UNDEFINED CMA LACOMBE-PONOKA	WG LOCAL ROAD TRIBUTARY TO PARLBY CREEK (WATERCRS-	MAJOR BRIDGE	RV 2017 2017	1 18.7	8.5 18.7	28.0 49.0 62.0		72.2 73.1 10-09-2021				
08741 -1	SW SEC 12 TWP 32 RGE 18 W4M DELIA WOLF CREEK 2 CULVERT ON LOCAL ROAD NEAR DELIA	CENTRAL REGION HANNA CT STARLAND	STARLAND COUNTY UNDEFINED CMA DRUMHELLER-STETTTLER	BP LOCAL ROAD WOLF CREEK (WATERCRS-ST)	BRIDGE CULV	RV 1953	1 2050.0	5.0			77.8 68.7 11-01-2023		2.1		
08743 -2	SW SEC 24 TWP 55 RGE 14 W4M HAIRY HILL WATERCOURSE BRIDGE ON LOCAL ROAD, 2 KM E OF HAIRY HILL	CENTRAL REGION VERMILION CT TWO HILLS	COUNTY OF TWO HILLS NO. UNDEFINED CMA FORT SASKATCHEWAN-	PA LOCAL ROAD TRIBUTARY TO VERMILION RIVER	STANDARD BRIDGE	RV 2005 1951	1 6.1	6.4 6.1 0.0	24.0 40.0 54.0		77.8 68.4 05-10-2023				
08744 -2	SE SEC 25 TWP 60 RGE 18 W4M SMOKY LAKE WHITE EARTH BRIDGE ON LOCAL ROAD NEAR SMOKY LAKE	NORTH CENTRAL REGION ATHABASCA CT SMOKY LAKE	SMOKY LAKE COUNTY UNDEFINED CMA ATHABASCA-BARRHEAD-	SL LOCAL ROAD WHITE EARTH CREEK (WATERCRS-ST)	STANDARD BRIDGE	RV 2013 2013	1 14.0	9.0 14.0			88.9 78.1 09-05-2024				
08745 -1	NE SEC 19 TWP 53 RGE 26 W4M WINTERBURN ATIM CREEK BRIDGE ON HIGHWAY 44, 7 KM S OF VILLENEUVE	NORTH CENTRAL REGION STONY PLAIN CT PARKLAND	Alberta Transportation (AIT) CMA11 LAC STE. ANNE-PARKLAND	SCC 44:00 C1 3.307 ATIM CREEK (WATERCRS-ST)	MAJOR BRIDGE	RV 1996 1996	3 12.0	11.9 36.0	28.0 49.0 62.0		55.6 52.3 13-09-2023		5.2		
08746 -1	NW SEC 13 TWP 78 RGE 22 W5M GIROUXVILLE HUNTING CREEK CULVERT ON LOCAL ROAD NEAR GIROUXVILLE	PEACE REGION PEACE RIVER MD SMOKY RIVER	M.D. OF SMOKY RIVER NO. UNDEFINED CMA CENTRAL PEACE-NOTLEY	SP LOCAL ROAD HUNTING CREEK (WATERCRS-ST)	BRIDGE CULV	RV 1983	1 3100.0	8.0			55.6 68.8 21-10-2022		10.5		
08747 -1	SW SEC 14 TWP 6 RGE 6 W4M MANYBERRIES WATERCOURSE CULVERT ON LOCAL ROAD NEAR MANYBERRIES	SOUTHERN REGION LETHBRIDGE CT FORTY MILE	COUNTY OF FORTY MILE NO. UNDEFINED CMA TABER-WARNER	MP-SSP-MP LOCAL ROAD TIMBER CREEK (WATERCRS-ST)	BRIDGE CULV	RV 1959	1 1200.0	9.0 -15.0			88.9 80.7 28-07-2022		6.1		
08748 -1	SW SEC 26 TWP 15 RGE 10 W4M SUFFIELD CATTLEPASS CULVERT ON PROVINCIAL HIGHWAY 1 NEAR SUFFIELD	SOUTHERN REGION LETHBRIDGE CT CYPRESS	Alberta Transportation (AIT) CMA23 BROOKS-MEDICINE HAT	MP-MP-MP 1:20 R1 9.425, 1:20 L1 9.425 TRAIL-ANIMAL OVER SP	BRIDGE CULV	SP 1974	1 2134.0	26.0 0.0			44.4 57.6 27-05-2024		3.1		
08752 -1	SW SEC 14 TWP 19 RGE 1 W5M HARTELL WATERCOURSE CULVERT ON PROVINCIAL HIGHWAY 543 NEAR HARTELL	SOUTHERN REGION CALGARY CT FOOTHILLS	Alberta Transportation (AIT) CMA27 LIVINGSTONE-MACLEOD	SP 543:02 C1 13.745 TRIBUTARY TO TONGUE CREEK (WATERCRS-	BRIDGE CULV	RV 1955	1 2019.0	8.0			55.6 60.9 15-08-2023		6.7		
08758 -1	NW SEC 11 TWP 33 RGE 6 W5M SUNDRE BEARBERRY CREEK BRIDGE ON LOCAL ROAD, 10 KM NW OF SUNDRE	CENTRAL REGION RED DEER CT MOUNTAIN VIEW	MOUNTAIN VIEW COUNTY UNDEFINED CMA RIMBEY-ROCKY MOUNTAIN	SM LOCAL ROAD BEARBERRY CREEK (WATERCRS-ST)	STANDARD BRIDGE	RV 1984 1984	3 11.0	8.8 31.0	28.0 49.0 62.0		66.7 72.4 03-05-2024		5.9		
08760 -1	SE SEC 15 TWP 6 RGE 6 W4M ORION WATERCOURSE CULVERT ON LOCAL ROAD NEAR ORION	SOUTHERN REGION LETHBRIDGE CT FORTY MILE	COUNTY OF FORTY MILE NO. UNDEFINED CMA TABER-WARNER	MP LOCAL ROAD TRIBUTARY TO TIMBER CREEK (WATERCRS-	BRIDGE CULV	RV 1954	1 1800.0	9.0 15.0			44.4 57.7 28-07-2022		15.5		
08761 -1	SW SEC 4 TWP 59 RGE 15 W4M SMOKY LAKE TRIBUTARY TO NORTH SASKATCHEWAN RIVER CULVERT ON LOCAL ROAD, 9 KM SW OF	NORTH CENTRAL REGION ATHABASCA CT SMOKY LAKE	SMOKY LAKE COUNTY UNDEFINED CMA ATHABASCA-BARRHEAD-	MP LOCAL ROAD TRIBUTARY TO NORTH SASKATCHEWAN	BRIDGE CULV	RV 1961	1 2400.0	6.9 5.0			77.8 84.9 08-06-2022		4.6		
08762 -1	SW SEC 29 TWP 49 RGE 16 W4M POE WATERCOURSE BRIDGE ON LOCAL ROAD NEAR POE	CENTRAL REGION VERMILION CT BEAVER	BEAVER COUNTY UNDEFINED CMA CAMROSE	PG LOCAL ROAD TRIBUTARY TO WASKWEI CK (WATERCRS-ST)	STANDARD BRIDGE	RV 1952 1952	1 6.1	6.4 6.1	5.0 5.0 5.0		33.3 41.8 04-10-2024		2.1		
08764 -1	NE SEC 16 TWP 64 RGE 1 W5M FAWCETT FRENCH CREEK BRIDGE ON LOCAL ROAD, 1 KM W OF FAWCETT	NORTH CENTRAL REGION ATHABASCA CT WESTLOCK	WESTLOCK COUNTY UNDEFINED CMA ATHABASCA-BARRHEAD-	PT LOCAL ROAD FRENCH CREEK (WATERCRS-ST)	MAJOR BRIDGE	RV 1931 1931	1 21.3	4.9 21.3	18.7 28.5 40.5		44.4 34.5 28-04-2023		4.3		
08765 -1	SW SEC 2 TWP 56 RGE 16 W5M EDSON WATERCOURSE BRIDGE ON LOCAL ROAD NEAR EDSON	NORTH CENTRAL REGION EDSON CT YELLOWHEAD	YELLOWHEAD COUNTY UNDEFINED CMA WEST YELLOWHEAD	SC LOCAL ROAD TRIBUTARY TO MCLEOD RIVER (WATERCRS-	STANDARD BRIDGE	RV 1994 1994	3 12.0	8.0 24.0	28.0 49.0 62.0		50.0 57.3 22-12-2021		4.5		
08766 -1	NW SEC 35 TWP 54 RGE 14 W5M PEERS CARROT CREEK CULVERT ON LOCAL ROAD, 6 KM NE OF PEERS	NORTH CENTRAL REGION EDSON CT YELLOWHEAD	YELLOWHEAD COUNTY UNDEFINED CMA WEST YELLOWHEAD	AP LOCAL ROAD CARROT CREEK (WATERCRS-ST)	BRIDGE CULV	RV 1986	1 7900.0	8.2 20.0			77.8 78.3 13-07-2023		11.4		
08767 -1	SE SEC 13 TWP 54 RGE 13 W5M NITON JUNCTI LOBSTICK RIVER BRIDGE ON LOCAL ROAD NEAR NITON JUNCTI	NORTH CENTRAL REGION EDSON CT YELLOWHEAD	YELLOWHEAD COUNTY UNDEFINED CMA WEST YELLOWHEAD	HC LOCAL ROAD LOBSTICK RIVER (WATERCRS-ST)	STANDARD BRIDGE	RV 1971 1971	3 8.5	7.3 25.5	30.1 52.8 75.4		38.9 61.4 15-02-2022		5.8		

BF	Legal Land Location Structure Name Location Description	Region District Municipality	Managed By CMA Constituency	Span Types Located On Located Over	Structure Type	Usage Yr Built Yr Supstr	No. Spans Pipes Max Span Length Max Pipe Dia	Clear Rdwy Nom Length Skew	Single (t) Semi (t) Train (t)	Stru Suff Insp	Rat. % Rat. % Date	Theor VCL On Meas VCL On	Deck Height Theor VCL Over Meas VCL Over
08768 -2	SE SEC 25 TWP 59 RGE 21 W4M	NORTH CENTRAL REGION ATHABASCA CT THORHILD	THORHILD COUNTY UNDEFINED CMA ATHABASCA-BARRHEAD-	PB LOCAL ROAD NAMEPI CREEK (WATERCRS-ST)	MAJOR BRIDGE	RV	1	11.0			88.9		
	THORHILD					2019	15.0	15.0			78.3		
	Namepi Creek bridge on Loacal Road, 13km SE of Thorhild					2019		0.0			16-03-2023		
08770 -1	SW SEC 27 TWP 8 RGE 26 W4M	SOUTHERN REGION LETHBRIDGE MD WILLOW CREEK	M.D. OF WILLOW CREEK NO. CMA26 LIVINGSTONE-MACLEOD	FP LOCAL ROAD WATERCOURSE (WATERCRS-ST)	BRIDGE CULV	RV	1	7.3			44.4		1.5
	FORT MACLEOD					1968					68.7		
	WATERCOURSE CULVERT ON LOCAL ROAD NEAR FORT MACLEOD						1475.0				26-09-2019		
08775 -1	SW SEC 31 TWP 55 RGE 1 W5M	NORTH CENTRAL REGION STONY PLAIN CT LAC STE. ANNE	LAC STE. ANNE COUNTY UNDEFINED CMA LAC STE. ANNE-PARKLAND	SP LOCAL ROAD TRIBUTARY TO TOAD CREEK (WATERCRS-ST)	BRIDGE CULV	RV	1	6.0			22.2		2.7
	ONOWAY					1952					32.2		
	WATERCOURSE CULVERT ON LOCAL ROAD NEAR ONOWAY						1500.0	10.0			05-07-2024		
08777 -1	NW SEC 13 TWP 55 RGE 2 W5M	NORTH CENTRAL REGION STONY PLAIN CT LAC STE. ANNE	Alberta Transportation (AIT) CMA09 LAC STE. ANNE-PARKLAND	SP 777:01 C1 4.296 TOAD CREEK (WATERCRS-ST)	BRIDGE CULV	RV	1	9.5			55.6		6.0
	ONOWAY					1986					60.6		
	TOAD CREEK CULVERT ON HIGHWAY 777, 5 KM N OF ONOWAY						3360.0				10-10-2024		
08778 -1	SW SEC 6 TWP 55 RGE 2 W5M	NORTH CENTRAL REGION STONY PLAIN CT LAC STE. ANNE	LAC STE. ANNE COUNTY UNDEFINED CMA LAC STE. ANNE-PARKLAND	TT LOCAL ROAD STURGEON RIVER (WATERCRS-ST)	STANDARD BRIDGE	RV	2	7.3			50.0		3.4
	GUNN					1968	6.1	12.2	32.0		60.2		
	STURGEON RIVER BRIDGE ON LOCAL ROAD NEAR GUNN					1968			79.9		05-07-2024		
08779 -1	SE SEC 15 TWP 62 RGE 2 W4M	NORTH CENTRAL REGION ATHABASCA MD BONNYVILLE	Alberta Transportation (AIT) CMA08 BONNYVILLE-COLD LAKE-ST.	WG 28:20 C1 18.026 BEAVER RIVER (WATERCRS-ST)	MAJOR BRIDGE	RV	3	15.5			55.6		5.5
	GRAND CENTRE					1988	30.5	79.1			59.2		
	BEAVER RIVER BRIDGE ON HIGHWAY 28, 1 KM S OF BEAVER CROSSING					1988			62.0		14-06-2024		
08779 BXR-2	SE SEC 15 TWP 62 RGE 2 W4M	NORTH CENTRAL REGION ATHABASCA MD BONNYVILLE	Alberta Transportation (AIT) CMA08 BONNYVILLE-COLD LAKE-ST.	BEAVER RIVER (WATERCRS-ST)	EXTENDED BANK P ROTECTION								
	BEAVER RIVER BRIDGE ON HIGHWAY 28, 1 KM S OF BEAVER CROSSING					1988							
08780 -1	SE SEC 15 TWP 28 RGE 1 W5M	SOUTHERN REGION CALGARY CT ROCKY VIEW	ROCKY VIEW COUNTY UNDEFINED CMA AIRDRIE-EAST	HC LOCAL ROAD NOSE CREEK (WATERCRS-ST)	STANDARD BRIDGE	RV	1	7.3			33.3		3.0
	CROSSFIELD					1969	8.5	8.5	30.1		62.5		
	NOSE CREEK BRIDGE ON LOCAL ROAD NEAR CROSSFIELD					1969			75.4		05-05-2020		
08781 -1	SE SEC 14 TWP 73 RGE 11 W6M	PEACE REGION GRANDE PRAIRIE CT GRANDE PRAIRIE	Alberta Transportation (AIT) CMA05 GRANDE PRAIRIE-WAPITI	SLC 672:02 C1 12.423 BEAVERLODGE RIVER (WATERCRS-ST)	MAJOR BRIDGE	RV	3	8.7			72.2		6.1
	HYTHE					1964	16.8	41.0	28.0		63.7		
	BEAVERLODGE RIVER BRIDGE ON HIGHWAY 672, 2 KM S OF HYTHE					2011			62.0		19-05-2023		
08782 -1	SW SEC 10 TWP 39 RGE 3 W5M	CENTRAL REGION RED DEER CT LACOMBE	Alberta Transportation (AIT) CMA18 RIMBEY-ROCKY MOUNTAIN	MP 766:12 C1 2.040 TRIBUTARY TO MEDICINE RIVER	BRIDGE CULV	RV	1	8.8			66.7		5.2
	ECKVILLE					1996					65.7		
	WATERCOURSE CULVERT ON PROVINCIAL HIGHWAY 766 NEAR ECKVILLE						2200.0	-30.0			02-12-2021		
08783 -1	NW SEC 7 TWP 39 RGE 2 W5M	CENTRAL REGION RED DEER CT LACOMBE	LACOMBE COUNTY UNDEFINED CMA RIMBEY-ROCKY MOUNTAIN	MP LOCAL ROAD TRIBUTARY TO NUORISON CK (WATERCRS-	BRIDGE CULV	RV	1	9.0			66.7		2.9
	BENALTO					1980					66.2		
	WATERCOURSE CULVERT ON LOCAL ROAD NEAR BENALTO						1813.0	-45.0			22-09-2022		
08785 -1	SW SEC 23 TWP 28 RGE 1 W5M	SOUTHERN REGION CALGARY CT ROCKY VIEW	ROCKY VIEW COUNTY UNDEFINED CMA OLDS-DIDSBURY-THREE	RPP LOCAL ROAD TRIBUTARY TO NOSE CREEK (WATERCRS-ST)	BRIDGE CULV	RV	1	7.3			44.4		2.4
	CROSSFIELD					1969					57.1		
	NOSE CREEK CULVERT ON LOCAL ROAD NEAR CROSSFIELD						2122.0	50.0			12-05-2023		
08786 -2	SW SEC 16 TWP 62 RGE 10 W4M	NORTH CENTRAL REGION ATHABASCA CT ST PAUL	COUNTY OF ST. PAUL NO. 19 UNDEFINED CMA ATHABASCA-BARRHEAD-	MP LOCAL ROAD ST LINA CREEK (WATERCRS-ST)	BRIDGE CULV	RV	1	9.0			88.9		
	ST. LINA					2021					90.2		
	ST LINA CREEK CULVERT ON LOCAL ROAD, 8 KM N OF ST. LINA						3990.0	0.0			02-09-2022		
08787 -1	NW SEC 3 TWP 59 RGE 23 W4M	NORTH CENTRAL REGION ATHABASCA CT WESTLOCK	WESTLOCK COUNTY UNDEFINED CMA ATHABASCA-BARRHEAD-	PG LOCAL ROAD REDWATER RIVER (WATERCRS-ST)	STANDARD BRIDGE	RV	3	7.3			38.9		
	EGREMONT					1953	8.5	20.7	28.0		57.4		
	REDWATER RIVER BRIDGE ON LOCAL ROAD NEAR EGREMONT					1953			62.0		06-06-2024		
08789 -1	SE SEC 2 TWP 8 RGE 1 W5M	SOUTHERN REGION LETHBRIDGE MD PINCHER CREEK	Alberta Transportation (AIT) CMA26 LIVINGSTONE-MACLEOD	SP 510:02 C1 9.773 TRIBUTARY TO OLDMAN RIVER (WATERCRS-	BRIDGE CULV	RV	1	10.5			88.9		22.3
	PINCHER CREE					1989					68.9		
	WATERCOURSE CULVERT ON PROVINCIAL HIGHWAY 510 NEAR PINCHER CREE						1830.0	18.0			23-08-2022		
08790 -1	SW SEC 5 TWP 52 RGE 9 W4M	CENTRAL REGION VERMILION CT MINBURN	COUNTY OF MINBURN NO. 27 UNDEFINED CMA FORT SASKATCHEWAN-	PG LOCAL ROAD VERMILION RIVER (WATERCRS-ST)	STANDARD BRIDGE	RV	3	7.3			33.3		3.4
	MANNVILLE					1952	6.1	18.3	28.0		56.0		
	VERMILION RIVER BRIDGE ON LOCAL ROAD NEAR MANNVILLE					1952		0.0	62.0		23-01-2024		
08791 -1	SE SEC 7 TWP 8 RGE 5 W5M	SOUTHERN REGION LETHBRIDGE SPM CROWSNEST PASS	MUNICIPALITY OF UNDEFINED CMA LIVINGSTONE-MACLEOD	MP:MP LOCAL ROAD CROWSNEST RIVER (WATERCRS-ST)	BRIDGE CULV	RV	2	8.5			33.3		
	CROWSNEST					1951					46.2		
	CROWSNEST RIVER CULVERT ON LOCAL ROAD, 10 KM W OF COLEMAN						1500.0	0.0			10-05-2022		
08792 -1	SW SEC 7 TWP 8 RGE 5 W5M	SOUTHERN REGION LETHBRIDGE SPM CROWSNEST PASS	Alberta Transportation (AIT) CMA26 LIVINGSTONE-MACLEOD	CF 3:02 C1 1.871 CROWSNEST CREEK (WATERCRS-ST)	MAJOR BRIDGE	RV	1	13.4			72.2		4.0
	CROWSNEST					1965	12.2	12.2			71.4		
	CROWSNEST CREEK BRIDGE ON HIGHWAY 3, 11 KM W OF COLEMAN					1965					30-01-2024		
08793 -1	SW SEC 2 TWP 5 RGE 7 W4M	SOUTHERN REGION LETHBRIDGE CT FORTY MILE	COUNTY OF FORTY MILE NO. UNDEFINED CMA TABER-WARNER	TT LOCAL ROAD MANYBERRIES CREEK (WATERCRS-ST)	STANDARD BRIDGE	RV	3	6.1			50.0		4.9
	ORION					1954	6.1	18.3	28.0		57.8		
	MANYBERRIES BRIDGE ON LOCAL ROAD NEAR ORION					1954			65.9		15-12-2020		
08800 -1	SE SEC 27 TWP 34 RGE 4 W5M	CENTRAL REGION RED DEER CT RED DEER	Alberta Transportation (AIT) CMA18 RIMBEY-ROCKY MOUNTAIN	PO 587:02 C1 12.478 RED DEER RIVER (WATERCRS-ST)	MAJOR BRIDGE	RV	4	7.9			45.1		7.3
	GARRINGTON					1962	34.1	136.4	49.0		42.7		
	RED DEER RIVER BRIDGE ON HIGHWAY 587, 30 KM W OF BOWDEN					1962			62.0		16-05-2022		
08800 BGR-2	SE SEC 27 TWP 34 RGE 4 W5M	CENTRAL REGION RED DEER CT RED DEER	Alberta Transportation (AIT) CMA18 RIMBEY-ROCKY MOUNTAIN	RED DEER RIVER (WATERCRS-ST)	GUIDE BANK						88.9		
	GARRINGTON					1962							
	RED DEER RIVER BRIDGE ON HIGHWAY 587, 30 KM W OF BOWDEN										03-08-2021		


		Transportation Infrastructure Management System										2025/03/06	
		Bridge Structures Report											
		All 'IN SERVICE' Structures - Sorted By: File Number											
Page 147 of 772													
BF	Legal Land Location Structure Name Location Description	Region District Municipality	Managed By CMA Constituency	Span Types Located On Located Over	Structure Type	Usage Yr Built Yr Supstr	No. Spans Pipes Max Span Length Max Pipe Dia	Clear Rdwy Nom Length Skew	Single (t) Semi (t) Train (t)	Stru Suff Rat. % Insp Date	Theor VCL On Meas VCL On	Deck Height Theor VCL Over Meas VCL Over	
08800	BSR-3SE SEC 27 TWP 34 RGE 4 W5M GARRINGTON RED DEER RIVER BRIDGE ON HIGHWAY 587, 30 KM W OF BOWDEN	CENTRAL REGION RED DEER CT RED DEER	Alberta Transportation (AIT) CMA18 RIMBEY-ROCKY MOUNTAIN	RED DEER RIVER (WATERCRS-ST)	SPUR	1962				55.6 03-08-2021			
08802 -1	SW SEC 24 TWP 33 RGE 11 W4M CORONATION SOUNDING CREEK BRIDGE ON PROVINCIAL HIGHWAY 872 NEAR CORONATION	CENTRAL REGION HANNA SPECIAL AREA 2	Alberta Transportation (AIT) CMA21 DRUMHELLER-STETTTLER	HC 872:02 C1 8.492 SOUNDING CREEK (WATERCRS-ST)	STANDARD BRIDGE	RV 1967 1967	1 8.5	8.2 8.5	30.1 52.8 75.4	33.3 50.6 14-09-2024		3.0	
08803 -1	SE SEC 30 TWP 39 RGE 16 W4M GADSBY WATERCOURSE BRIDGE ON LOCAL ROAD NEAR GADSBY	CENTRAL REGION HANNA CT STETTTLER	COUNTY OF STETTTLER NO. 6 UNDEFINED CMA DRUMHELLER-STETTTLER	HC LOCAL ROAD TRIBUTARY TO PAINTEARTH CREEK	STANDARD BRIDGE	RV 1963 1963	1 8.5	7.3 8.5	30.1 52.8 75.4	33.3 61.0 11-05-2022		3.0	
08804 -1	NW SEC 26 TWP 49 RGE 13 W4M VIKING WATERCOURSE BRIDGE ON LOCAL ROAD NEAR VIKING	CENTRAL REGION VERMILION CT BEAVER	BEAVER COUNTY UNDEFINED CMA CAMROSE	HC LOCAL ROAD TRIBUTARY TO BIRCH LAKE (WATERCRS-ST)	STANDARD BRIDGE	RV 1962 1962	1 6.1	7.3 6.1	28.0 49.0 65.5	55.6 67.7 29-11-2023		2.1	
08806 -2	SE SEC 4 TWP 56 RGE 21 W4M BRUDERHEIM ASTOTIN CREEK CULVERT ON LOCAL ROAD, 7 KM W OF BRUDERHEIM	NORTH CENTRAL REGION STONY PLAIN CT STRATHCONA	STRATHCONA COUNTY UNDEFINED CMA FORT SASKATCHEWAN-	SP LOCAL ROAD ASTOTIN CREEK (WATERCRS-ST)	BRIDGE CULV	RV 2018	1 2740.0	10.0		77.8 75.5 28-07-2023			
08807 -2	NE SEC 17 TWP 66 RGE 15 W4M LAC LA BICHE WATERCOURSE CULVERT ON LOCAL ROAD, 28 KM SW OF LAC LA BICHE	NORTH CENTRAL REGION ATHABASCA CT LAC LA BICHE	LAC LA BICHE COUNTY UNDEFINED CMA FORT MCMURRAY-LAC LA	MP:MP LOCAL ROAD 2ND ORDER TRIBUTARY TO BEAVER RIVER	BRIDGE CULV	RV 2023	2 2000.0	8.0		100.0 91.4 31-10-2023			
08808 -1	NW SEC 28 TWP 23 RGE 21 W4M CLUNY CROWFOOT CREEK BRIDGE ON LOCAL ROAD NEAR CLUNY	SOUTHERN REGION CALGARY CT WHEATLAND	WHEATLAND COUNTY UNDEFINED CMA OLDS-DIDSBURY-THREE	PG LOCAL ROAD CROWFOOT CREEK (WATERCRS-ST)	STANDARD BRIDGE	RV 1961 1961	3 8.5	7.3 25.5	28.0 49.0 62.0	44.4 60.2 10-04-2023		5.2	
08814 -2	NE SEC 4 TWP 53 RGE 18 W5M EDSON SUNDANCE CREEK CULVERT ON HWY 47, 6 km SW OF EDSON	NORTH CENTRAL REGION EDSON CT YELLOWHEAD	Alberta Transportation (AIT) CMA13 WEST YELLOWHEAD	SP 47:06 C1 56.719 SUNDANCE CREEK (WATERCRS-ST)	BRIDGE CULV	RV 2011	1 7425.0	9.1 -5.0		77.8 76.0 15-08-2024			
08816 -2	NW SEC 30 TWP 83 RGE 22 W5M GRIMSHAW STRONG CREEK CULVERT ON LOCAL ROAD NEAR GRIMSHAW	PEACE REGION PEACE RIVER MD PEACE	M.D. OF PEACE NO. 135 UNDEFINED CMA PEACE RIVER	SP LOCAL ROAD STRONG CREEK (WATERCRS-ST)	BRIDGE CULV	RV 2001	1 3050.0	6.0 -15.0		88.9 87.5 30-08-2022		8.5	
08817 -1	SW SEC 5 TWP 55 RGE 1 W5M ONOWAY STURGEON RIVER BRIDGE ON LOCAL ROAD NEAR ONOWAY	NORTH CENTRAL REGION STONY PLAIN CT LAC STE. ANNE	LAC STE. ANNE COUNTY UNDEFINED CMA LAC STE. ANNE-PARKLAND	HC LOCAL ROAD STURGEON RIVER (WATERCRS-ST)	STANDARD BRIDGE	RV 1955 1955	3 8.5	7.3 25.5 30.0	30.1 52.8 75.4	94.4 86.2 02-04-2020		3.0	
08819 -1	NW SEC 3 TWP 42 RGE 2 W5M RIMBEY TRIBUTARY TO BLINDMAN RIVER CULVERT ON LOCAL ROAD, 5 KM S OF RIMBEY	CENTRAL REGION RED DEER CT PONOKA	PONOKA COUNTY UNDEFINED CMA RIMBEY-ROCKY MOUNTAIN	SP LOCAL ROAD TRIBUTARY TO BLINDMAN RIVER	BRIDGE CULV	RV 1999	1 3360.0	8.0 -15.0		100.0 96.5 16-11-2020		5.4	
08820 -1	SW SEC 27 TWP 44 RGE 3 W5M BLUFFTON BLINDMAN RIVER BRIDGE ON LOCAL ROAD NEAR BLUFFTON	CENTRAL REGION RED DEER CT PONOKA	PONOKA COUNTY UNDEFINED CMA RIMBEY-ROCKY MOUNTAIN	PG LOCAL ROAD BLINDMAN RIVER (WATERCRS-ST)	STANDARD BRIDGE	RV 1957 1957	3 8.5	6.4 20.7 -45.0	28.0 49.0 62.0	55.6 59.9 01-12-2020		4.3	
08821 -2	SW SEC 18 TWP 44 RGE 3 W5M BLUFFTON ANDERSON CREEK BRIDGE ON LOCAL ROAD, 16 KN NW OF BLUFFTON	CENTRAL REGION RED DEER CT PONOKA	PONOKA COUNTY UNDEFINED CMA RIMBEY-ROCKY MOUNTAIN	PB LOCAL ROAD ANDERSON CREEK (WATERCRS-ST)	MAJOR BRIDGE	RV 2022 2022	1 18.0	9.0 18.0 -30.0	28.0 49.0 62.0	88.9 83.6 24-04-2024			
08822 -1	SW SEC 10 TWP 44 RGE 3 W5M BLUFFTON ANDERSON CREEK BRIDGE ON LOCAL ROAD, 7 KM NW OF BLUFFTON	CENTRAL REGION RED DEER CT PONOKA	PONOKA COUNTY UNDEFINED CMA RIMBEY-ROCKY MOUNTAIN	SM LOCAL ROAD ANDERSON CREEK (WATERCRS-ST)	STANDARD BRIDGE	RV 1986 1986	3 10.0	8.8 26.0 -10.0	28.0 49.0 62.0	77.8 74.7 21-12-2021		5.4	
08823 -1	SW SEC 25 TWP 33 RGE 11 W4M CORONATION WATERCOURSE CULVERT ON PROVINCIAL HIGHWAY 872 NEAR CORONATION	CENTRAL REGION HANNA SPECIAL AREA 2	Alberta Transportation (AIT) CMA21 DRUMHELLER-STETTTLER	RPP 872:02 C1 10.088 2ND ORDER TRIBUTARY TO SOUNDING	BRIDGE CULV	RV 1969	1 2122.0	7.9		33.3 49.5 14-09-2024		2.4	
08827 -1	NW SEC 21 TWP 74 RGE 9 W6M VALHALLA CEN TRIBUTARY TO BEAR CREEK CULVERT ON LOCAL ROAD, 6 KM NE OF VALHALLA CENTRE	PEACE REGION GRANDE PRAIRIE CT GRANDE PRAIRIE	COUNTY OF GRANDE PRAIRIE UNDEFINED CMA GRANDE PRAIRIE-WAPITI	SP LOCAL ROAD TRIBUTARY TO BEAR RIVER (WATERCRS-ST)	BRIDGE CULV	RV 1999	1 3990.0	8.0 -25.0		66.7 77.4 24-11-2020		6.6	
08828 -1	SE SEC 26 TWP 58 RGE 26 W4M VIMY REDWATER RIVER BRIDGE ON LOCAL ROAD NEAR VIMY	NORTH CENTRAL REGION ATHABASCA CT WESTLOCK	WESTLOCK COUNTY UNDEFINED CMA ATHABASCA-BARRHEAD-	PG LOCAL ROAD REDWATER RIVER (WATERCRS-ST)	STANDARD BRIDGE	RV 1957 1957	1 8.5	6.4 8.5	28.0 49.0 62.0	44.4 55.7 02-08-2024		2.1	
08830 -1	SE SEC 29 TWP 54 RGE 14 W5M PEERS JANUARY CREEK CULVERT ON LOCAL ROAD NEAR PEERS	NORTH CENTRAL REGION EDSON CT YELLOWHEAD	YELLOWHEAD COUNTY UNDEFINED CMA WEST YELLOWHEAD	SP;SPE LOCAL ROAD JANUARY CREEK (WATERCRS-ST)	BRIDGE CULV	RV 1964	2 3990.0	8.5 -20.0		44.4 57.8 13-07-2023		6.5	
08834 -1	NW SEC 9 TWP 29 RGE 20 W4M DRUMHELLER FOX CREEK CULVERT ON HWY 838 NEAR DRUMHELLER	CENTRAL REGION HANNA DRUMHELLER	Alberta Transportation (AIT) CMA21 DRUMHELLER-STETTTLER	SP 838:02 C1 3.660 FOX CREEK (WATERCRS-ST)	BRIDGE CULV	RV 1963	1 2700.0	11.0		22.2 34.2 01-09-2024		5.0	
08835 -1	SE SEC 5 TWP 40 RGE 4 W5M ECKVILLE BLUEBERRY CREEK CULVERT ON LOCAL ROAD, 14 KM NW OF ECKVILLE	CENTRAL REGION RED DEER CT CLEARWATER	CLEARWATER COUNTY UNDEFINED CMA RIMBEY-ROCKY MOUNTAIN	SP LOCAL ROAD BLUEBERRY CREEK (WATERCRS-ST)	BRIDGE CULV	RV 1997	1 3670.0	9.9 1.0		66.7 69.8 28-06-2024		10.7	
08836 -1	SE SEC 18 TWP 40 RGE 4 W5M LESLIEVILLE BLUEBERRY CREEK BRIDGE ON LOCAL ROAD NEAR LESLIEVILLE	CENTRAL REGION RED DEER CT CLEARWATER	CLEARWATER COUNTY UNDEFINED CMA RIMBEY-ROCKY MOUNTAIN	PA LOCAL ROAD BLUEBERRY CREEK (WATERCRS-ST)	STANDARD BRIDGE	RV 1953 1953	1 6.1	6.4 6.1	24.0 40.0 54.0	44.4 53.4 05-06-2023		2.4	


		<div>Transportation Infrastructure Management System</div> <div>Bridge Structures Report</div> <div>All 'IN SERVICE' Structures - Sorted By: File Number</div>										2025/03/06	
												Page 148 of 772	
BF	Legal Land Location Structure Name Location Description	Region District Municipality	Managed By CMA Constituency	Span Types Located On Located Over	Structure Type	Usage Yr Built Yr Supstr	No. Spans Pipes Max Span Length Max Pipe Dia	Clear Rdwy Nom Length Skew	Single (t) Semi (t) Train (t)	Stru Suff Insp	Rat. % Rat. % Date	Theor VCL On Meas VCL On	Deck Height Theor VCL Over Meas VCL Over
08838 -1	SE SEC 26 TWP 40 RGE 5 W5M LESLIEVILLE BLUEBERRY CREEK CULVERT ON PROVINCIAL HIGHWAY 12 NEAR LESLIEVILLE	CENTRAL REGION RED DEER CT CLEARWATER	Alberta Transportation (AIT) CMA18 RIMBEY-ROCKY MOUNTAIN	SP 12:04 C1 22.570 BLUEBERRY CREEK (WATERCRS-ST)	BRIDGE CULV	RV 1991	1 2743.0	12.8 28.0			77.8 60.6 14-11-2024		4.3
08839 -1	NW SEC 23 TWP 57 RGE 7 W5M SANGUDO PADDLE RIVER BRIDGE ON LOCAL ROAD, 9 KM NW OF SANGUDO	NORTH CENTRAL REGION STONY PLAIN CT LAC STE. ANNE	LAC STE. ANNE COUNTY UNDEFINED CMA LAC STE. ANNE-PARKLAND	DBT LOCAL ROAD PADDLE RIVER (WATERCRS-ST)	MAJOR BRIDGE	RV 1985 1985	1 34.0	8.3 34.0 -10.0	28.0 49.0 62.0		77.8 76.3 01-06-2022		7.3
08840 -1	SE SEC 25 TWP 56 RGE 9 W5M MAYERTHORPE PADDLE RIVER BRIDGE ON LOCAL ROAD, 12 KM SW OF MAYERTHORPE	NORTH CENTRAL REGION STONY PLAIN CT LAC STE. ANNE	LAC STE. ANNE COUNTY UNDEFINED CMA LAC STE. ANNE-PARKLAND	PT, TT LOCAL ROAD PADDLE RIVER (WATERCRS-ST)	MAJOR BRIDGE	RV 1922 1922	2 21.3	4.9 29.8	18.7 27.3 40.5		50.0 38.0 01-06-2022		4.8
08845 -2	SE SEC 3 TWP 45 RGE 2 W5M HOADLEY LLOYD CREEK BRIDGE ON HIGHWAY 611, 11 KM E OF HOADLEY	CENTRAL REGION RED DEER CT PONOKA	Alberta Transportation (AIT) CMA18 RIMBEY-ROCKY MOUNTAIN	RPE 611:02 C1 10.896 LLOYD CREEK (WATERCRS-ST)	BRIDGE CULV	RV 1992	1 6315.0	9.0			33.3 54.3 15-03-2023		6.3
08847 -1	SW SEC 25 TWP 99 RGE 9 W5M RED EARTH CR TRIBUTARY TO SENEX CREEK CULVERT ON HIGHWAY 88, 104 KM S OF FORT VERMILION	PEACE REGION PEACE RIVER CT MACKENZIE	Alberta Transportation (AIT) CMA02 PEACE RIVER	SPE 88:14 C1 21.001 TRIBUTARY TO SENEX CREEK (WATERCRS-	BRIDGE CULV	RV 1982	1 3675.0	10.8 10.0			44.4 52.4 07-07-2024		18.5
08848 -1	SW SEC 26 TWP 27 RGE 12 W4M SUNNNYNOOK BERRY CREEK BRIDGE ON LOCAL ROAD, 10 KM NE OF SUNNNYNOOK	CENTRAL REGION HANNA SPECIAL AREA 2	Municipal Services Branch UNDEFINED CMA DRUMHELLER-STETTTLER	PT, TT LOCAL ROAD BERRY CREEK (WATERCRS-ST)	MAJOR BRIDGE	RV 1922 1922	3 18.3	4.8 30.5	18.0 32.5 48.1		44.4 40.3 07-03-2023		6.4
08849 -1	SW SEC 24 TWP 43 RGE 1 W5M RIMBEY WATERCOURSE CULVERT ON LOCAL ROAD NEAR RIMBEY	CENTRAL REGION RED DEER CT PONOKA	PONOKA COUNTY UNDEFINED CMA LACOMBE-PONOKA	RPP LOCAL ROAD 2ND ORDER TRIBUTARY TO BATTLE RIVER	BRIDGE CULV	RV 1971	1 2096.0	9.0			44.4 60.2 14-10-2022		2.1
08850 -2	SW SEC 26 TWP 42 RGE 27 W4M PONOKA WATERCOURSE CULVERT ON LOCAL ROAD, 17 KM SW OF PONOKA	CENTRAL REGION RED DEER CT PONOKA	PONOKA COUNTY UNDEFINED CMA LACOMBE-PONOKA	MP LOCAL ROAD 2ND ORDER TRIBUTARY TO WHELP BROOK	BRIDGE CULV	RV 2020	1 2200.0	8.0			88.9 88.1 21-10-2023		
08851 -2	SW SEC 17 TWP 23 RGE 22 W4M GLEICHEN WATERCOURSE CULVERT ON LOCAL ROAD NEAR GLEICHEN	SOUTHERN REGION CALGARY CT WHEATLAND	WHEATLAND COUNTY UNDEFINED CMA OLDS-DIDSBURY-THREE	MP LOCAL ROAD TRIBUTARY TO CROWFOOT CREEK	BRIDGE CULV	RV 2008	1 2200.0	9.0 -15.0			88.9 86.7 04-12-2019		
08855 -1	SW SEC 7 TWP 46 RGE 21 W4M NEW NORWAY WATERCOURSE CULVERT ON LOCAL ROAD NEAR NEW NORWAY	CENTRAL REGION VERMILION CT CAMROSE	CAMROSE COUNTY UNDEFINED CMA MASKWACIS-WETASKIWIN	MP LOCAL ROAD 2ND ORDER TRIBUTARY TO BATTLE RIVER	BRIDGE CULV	RV 1961	1 1524.0	5.8 45.0			44.4 50.9 27-09-2023		2.4
08856 -3	NW SEC 12 TWP 29 RGE 22 W4M HESKETH KNEEHILLS CREEK BRIDGE ON LOCAL ROAD, 12 KM E OF CARBON	CENTRAL REGION HANNA CT KNEEHILL	KNEEHILL COUNTY UNDEFINED CMA OLDS-DIDSBURY-THREE	SL LOCAL ROAD KNEEHILLS CREEK (WATERCRS-ST)	STANDARD BRIDGE	RV 2021 2021	3 14.0	8.9 42.0 30.0	28.0 49.0 62.0		94.4 74.9 05-10-2022		
08857 -1	SW SEC 5 TWP 1 RGE 13 W4M COUTTS WATERCOURSE CULVERT ON LOCAL ROAD NEAR COUTTS	SOUTHERN REGION LETHBRIDGE CT WARNER	COUNTY OF WARNER NO. 5 UNDEFINED CMA TABER-WARNER	SPE LOCAL ROAD 2ND ORDER TRIBUTARY TO MILK RIVER	BRIDGE CULV	RV 1968	1 1830.0	9.0 30.0			77.8 74.5 20-12-2023		5.8
08860 -1	NW SEC 11 TWP 6 RGE 2 W5M BEAVER MINES BEAVER MINES BRIDGE ON LOCAL ROAD NEAR BEAVER MINES	SOUTHERN REGION LETHBRIDGE MD PINCHER CREEK	M.D. OF PINCHER CREEK NO. UNDEFINED CMA LIVINGSTONE-MACLEOD	PG LOCAL ROAD BEAVER MINES CREEK (WATERCRS-ST)	STANDARD BRIDGE	RV 1952 1952	3 6.1	7.2 18.3	28.0 49.0 62.0		50.0 55.9 18-12-2020		3.5
08862 -2	NE SEC 16 TWP 77 RGE 21 W5M FALHER PEAVINE CREEK BRIDGE ON LOCAL ROAD, 9 KM S OF FALHER	PEACE REGION PEACE RIVER MD SMOKY RIVER	M.D. OF SMOKY RIVER NO. UNDEFINED CMA CENTRAL PEACE-NOTLEY	PM LOCAL ROAD PEAVINE CREEK (WATERCRS-ST)	MAJOR BRIDGE	RV 2018 2018	1 16.8	8.0 16.8 30.0			55.6 61.8 05-12-2022		
08865 -2	NW SEC 21 TWP 28 RGE 11 W4M SUNNNYNOOK BERRY CREEK BRIDGE ON LOCAL ROAD, 24 KM NE OF SUNNNYNOOK	CENTRAL REGION HANNA SPECIAL AREA 2	Municipal Services Branch UNDEFINED CMA DRUMHELLER-STETTTLER	SC LOCAL ROAD BERRY CREEK (WATERCRS-ST)	STANDARD BRIDGE	RV 2001 2001	3 12.0	9.2 33.4	28.0 49.0 62.0		88.9 82.9 08-12-2021		5.5
08866 -1	SW SEC 20 TWP 53 RGE 6 W5M MAGNOLIA BRI STURGEON RIVER BRIDGE ON PROVINCIAL HIGHWAY 757 NEAR MAGNOLIA BRI	NORTH CENTRAL REGION STONY PLAIN CT PARKLAND	Alberta Transportation (AIT) CMA12 LAC STE. ANNE-PARKLAND	HC 757:02 C1 0.257 TRIBUTARY TO STURGEON RIVER	STANDARD BRIDGE	RV 1967 1967	3 10.1	10.0 30.3	30.9 49.4 70.4		50.0 47.5 02-05-2022		4.9
08867 -2	SW SEC 3 TWP 82 RGE 4 W6M FAIRVIEW WATERCOURSE CULVERT ON HWY 682, 10 km W OF FAIRVIEW	PEACE REGION GRANDE PRAIRIE MD FAIRVIEW	Alberta Transportation (AIT) CMA04 CENTRAL PEACE-NOTLEY	SP 682:02 C1 20.602 TRIBUTARY TO ISLAND CREEK (WATERCRS-	BRIDGE CULV	RV 2015	1 2430.0	9.0 -33.0			88.9 89.8 08-02-2022		
08868 -1	SW SEC 3 TWP 82 RGE 4 W6M FAIRVIEW ISLAND CREEK CULVERT ON HIGHWAY 682,10 KM W OF FAIRVIEW	PEACE REGION GRANDE PRAIRIE MD FAIRVIEW	Alberta Transportation (AIT) CMA04 CENTRAL PEACE-NOTLEY	MP-SP 682:02 C1 20.094 ISLAND CREEK (WATERCRS-ST)	BRIDGE CULV	RV 1961	1 2600.0	8.2 0.0			55.6 37.4 08-02-2022		13.0
08870 -1	SW SEC 6 TWP 25 RGE 20 W4M CHANCELLOR WATERCOURSE CULVERT ON LOCAL ROAD NEAR CHANCELLOR	SOUTHERN REGION CALGARY CT WHEATLAND	WHEATLAND COUNTY UNDEFINED CMA OLDS-DIDSBURY-THREE	MP LOCAL ROAD TRIBUTARY TO CROWFOOT CREEK	BRIDGE CULV	RV 1989	1 2700.0	9.0			33.3 52.3 10-04-2023		5.5
08871 -1	NW SEC 17 TWP 24 RGE 20 W4M HUSSAR WATERCOURSE CULVERT ON LOCAL ROAD NEAR HUSSAR	SOUTHERN REGION CALGARY CT WHEATLAND	WHEATLAND COUNTY UNDEFINED CMA OLDS-DIDSBURY-THREE	MP;MP LOCAL ROAD TRIBUTARY TO CROWFOOT CREEK	BRIDGE CULV	RV 1968	2 1200.0	5.5 -15.0			44.4 48.5 11-05-2023		1.8
08872 -1	SW SEC 4 TWP 25 RGE 21 W4M STANDARD WATERCOURSE BRIDGE ON LOCAL ROAD NEAR STANDARD	SOUTHERN REGION CALGARY CT WHEATLAND	WHEATLAND COUNTY UNDEFINED CMA OLDS-DIDSBURY-THREE	PG LOCAL ROAD TRIBUTARY TO PARFLESH CREEK	STANDARD BRIDGE	RV 1959 1959	1 6.1	8.4 6.1	28.0 49.0 62.0		61.1 70.4 07-05-2024		2.4


		<div>Transportation Infrastructure Management System</div> <div>Bridge Structures Report</div> <div>All 'IN SERVICE' Structures - Sorted By: File Number</div>										2025/03/06			
														Page 149 of 772	
BF	Legal Land Location Structure Name Location Description	Region District Municipality	Managed By CMA Constituency	Span Types Located On Located Over	Structure Type	Usage Yr Built Yr Supstr	No. Spans Pipes Max Span Length Max Pipe Dia	Clear Rdwy Nom Length Skew	Single (t) Semi (t) Train (t)	Stru Suff	Rat. % Rat. % Insp Date	Theor VCL On Meas VCL On	Deck Height Theor VCL Over Meas VCL Over		
08873 -2	NW SEC 27 TWP 57 RGE 5 W5M CHERRILL WATERCOURSE CULVERT ON PROVINCIAL HIGHWAY 764 NEAR CHERRILL	NORTH CENTRAL REGION ATHABASCA CT BARRHEAD	Alberta Transportation (AIT) CMA12 ATHABASCA-BARRHEAD-	MP 764:02 C1 15.279 TRIBUTARY TO PEMBINA RIVER (WATERCRS-	BRIDGE CULV	RV 2006	1 2400.0	8.3			77.8 78.6 07-08-2024				
08878 -1	NW SEC 29 TWP 49 RGE 25 W4M LEDUC WATERCOURSE BRIDGE ON LOCAL ROAD NEAR LEDUC	NORTH CENTRAL REGION STONY PLAIN CT LEDUC	LEDUC COUNTY UNDEFINED CMA MASKWACIS-WETASKIWIN	PG LOCAL ROAD TRIBUTARY TO WHITEMUD CREEK	STANDARD BRIDGE	RV 1959 1959	1 6.1	6.4 6.1	28.0 49.0 62.0		44.4 56.1 21-05-2024		2.4		
08879 -1	SE SEC 6 TWP 50 RGE 25 W4M LEDUC WHITEMUD CREEK BRIDGE ON LOCAL ROAD NEAR LEDUC	NORTH CENTRAL REGION STONY PLAIN CT LEDUC	LEDUC COUNTY UNDEFINED CMA DRAYTON VALLEY-DEVON	VH LOCAL ROAD WHITEMUD CREEK (WATERCRS-ST)	STANDARD BRIDGE	RV 1974 1974	3 6.1	7.3 18.3	28.0 49.0 62.0		55.6 57.7 16-11-2023		4.6		
08880 -1	SW SEC 29 TWP 48 RGE 3 W5M WARBURG LITTLE STRAW BRIDGE ON LOCAL ROAD NEAR WARBURG	NORTH CENTRAL REGION STONY PLAIN CT LEDUC	LEDUC COUNTY UNDEFINED CMA DRAYTON VALLEY-DEVON	PG LOCAL ROAD LITTLE STRAWBERRY CREEK (WATERCRS-	STANDARD BRIDGE	RV 1961 1961	3 8.5	7.3 20.7 0.0	28.0 49.0 62.0		50.0 61.7 02-11-2023		4.3		
08882 -1	SW SEC 25 TWP 48 RGE 4 W5M BRETON STRAWBERRY C CULVERT ON LOCAL ROAD NEAR BRETON	NORTH CENTRAL REGION STONY PLAIN CT BRAZEAU	BRAZEAU COUNTY UNDEFINED CMA DRAYTON VALLEY-DEVON	MP LOCAL ROAD TRIBUTARY TO LITTLE STRAWBERRY CREEK	BRIDGE CULV	RV 1957	1 1500.0	6.7			33.3 41.5 07-09-2023		3.7		
08883 -1	NW SEC 10 TWP 49 RGE 3 W5M WARBURG STRAWBERRY C BRIDGE ON LOCAL ROAD NEAR WARBURG	NORTH CENTRAL REGION STONY PLAIN CT LEDUC	LEDUC COUNTY UNDEFINED CMA DRAYTON VALLEY-DEVON	HC LOCAL ROAD LITTLE STRAWBERRY CREEK (WATERCRS-	STANDARD BRIDGE	RV 1967 1967	3 8.5	7.3 25.5 0.0	30.1 52.8 75.4		66.7 63.5 02-11-2023		4.9		
08884 -1	SE SEC 28 TWP 50 RGE 26 W4M DEVON WATERCOURSE CULVERT ON HIGHWAY 60, IN DEVON	NORTH CENTRAL REGION STONY PLAIN DEVON	Alberta Transportation (AIT) CMA11 DRAYTON VALLEY-DEVON	CPE-MP 60:02 L1 8.442, 60:02 R1 8.442 TRIBUTARY TO NORTH SASKATCHEWAN	BRIDGE CULV	RV 1968	1 1860.0	27.3			77.8 74.5 21-11-2024		2.7		
08885 -1	SE SEC 28 TWP 50 RGE 26 W4M DEVON WATERCOURSE CULVERT ON LOCAL ROAD NEAR DEVON	NORTH CENTRAL REGION STONY PLAIN CT LEDUC	LEDUC COUNTY UNDEFINED CMA DRAYTON VALLEY-DEVON	RPP LOCAL ROAD TRIBUTARY TO NORTH SASKATCHEWAN	BRIDGE CULV	RV 1957	1 2058.0	8.5			44.4 62.6 24-10-2022		2.7		
08886 -1	NW SEC 32 TWP 41 RGE 2 W5M FORSHEE WATERCOURSE CULVERT ON LOCAL ROAD NEAR FORSHEE	CENTRAL REGION RED DEER CT PONOKA	PONOKA COUNTY UNDEFINED CMA RIMBEY-ROCKY MOUNTAIN	SP LOCAL ROAD TRIBUTARY TO BLINDMAN RIVER	BRIDGE CULV	RV 1990	1 2470.0	11.4			77.8 83.4 07-12-2020		4.9		
08887 -1	SW SEC 15 TWP 55 RGE 26 W4M VOLMER WATERCOURSE BRIDGE ON LOCAL ROAD NEAR VOLMER	NORTH CENTRAL REGION STONY PLAIN CT STURGEON	STURGEON COUNTY UNDEFINED CMA LAC STE. ANNE-PARKLAND	PG LOCAL ROAD TRIBUTARY TO STURGEON RIVER	STANDARD BRIDGE	RV 1960 1960	1 6.1	6.4 6.1 0.0	28.0 49.0 62.0		44.4 55.0 23-06-2020		2.7		
08888 -1	NW SEC 13 TWP 83 RGE 23 W5M GRIMSHAW WATERCOURSE CULVERT ON LOCAL ROAD NEAR GRIMSHAW	PEACE REGION PEACE RIVER MD PEACE	M.D. OF PEACE NO. 135 UNDEFINED CMA PEACE RIVER	MP-SP-MP LOCAL ROAD TRIBUTARY TO STRONG CREEK (WATERCRS-	BRIDGE CULV	RV 1955	1 1810.0	8.0			33.3 46.6 04-11-2024		9.8		
08889 -2	SW SEC 13 TWP 84 RGE 22 W5M PEACE RIVER WATERCOURSE CULVERT ON HWY 743, 5 KM N OF PEACE RIVER	PEACE REGION PEACE RIVER CT NORTHERN LIGHTS	Alberta Transportation (AIT) CMA04 PEACE RIVER	SP 743:02 C1 4.896 TRIBUTARY TO PEACE RIVER (WATERCRS-	BRIDGE CULV	RV 2019	1 2740.0	12.0			100.0 91.8 25-01-2023				
08891 -1	SE SEC 6 TWP 54 RGE 10 W4M MORECAMBE VERMILION RIVER BRIDGE ON LOCAL ROAD NEAR MORECAMBE	CENTRAL REGION VERMILION CT TWO HILLS	COUNTY OF TWO HILLS NO. UNDEFINED CMA FORT SASKATCHEWAN-	TT LOCAL ROAD VERMILION RIVER (WATERCRS-ST)	STANDARD BRIDGE	RV 1967 1967	3 8.5	6.2 25.5 -30.0	33.6 58.9 84.1		61.1 68.2 10-04-2024		4.1		
08892 -1	SW SEC 15 TWP 40 RGE 27 W4M LACOMBE WHELP BROOK CULVERT ON LOCAL ROAD NEAR LACOMBE	CENTRAL REGION RED DEER CT LACOMBE	LACOMBE COUNTY UNDEFINED CMA LACOMBE-PONOKA	MP LOCAL ROAD WHELP BROOK (WATERCRS-ST)	BRIDGE CULV	RV 1994	1 2000.0	5.0			77.8 80.1 17-06-2021		3.1		
08893 -1	SW SEC 21 TWP 40 RGE 27 W4M LACOMBE WHELP BROOK CULVERT ON LOCAL ROAD NEAR LACOMBE	CENTRAL REGION RED DEER CT LACOMBE	LACOMBE COUNTY UNDEFINED CMA LACOMBE-PONOKA	MP-MP-MP LOCAL ROAD WHELP BROOK (WATERCRS-ST)	BRIDGE CULV	RV 1992	1 1800.0	10.0			88.9 81.7 06-11-2024		2.6		
08895 -1	NE SEC 23 TWP 38 RGE 13 W4M CORONATION YOUNG CREEK CULVERT ON LOCAL ROAD, 17 KM NE OF CASTOR	CENTRAL REGION HANNA CT PAINTEARTH	COUNTY OF PAINTEARTH NO. UNDEFINED CMA DRUMHELLER-STETTLER	SP LOCAL ROAD YOUNG CREEK (WATERCRS-ST)	BRIDGE CULV	RV 1992	1 4610.0	9.0			33.3 53.3 28-11-2024		6.6		
08897 -1	NW SEC 28 TWP 61 RGE 8 W4M GLENDON COLUMBINE CREEK CULVERT ON LOCAL ROAD, 6 KM N OF GLENDON	NORTH CENTRAL REGION ATHABASCA MD BONNYVILLE	M.D. OF BONNYVILLE NO. 87 UNDEFINED CMA BONNYVILLE-COLD LAKE-ST.	SP LOCAL ROAD COLUMBINE CREEK (WATERCRS-ST)	BRIDGE CULV	RV 1991	1 3990.0	9.5			55.6 64.4 20-10-2021		8.3		
08898 -1	NW SEC 8 TWP 51 RGE 14 W4M VEGREVILLE WATERCOURSE BRIDGE ON PROVINCIAL HIGHWAY 857 NEAR VEGREVILLE	CENTRAL REGION VERMILION CT MINBURN	Alberta Transportation (AIT) CMA14 FORT SASKATCHEWAN-	HC 857:02 C1 24.644 TRIBUTARY TO VERMILION RIVER	STANDARD BRIDGE	RV 1967 1967	1 6.1	9.3 6.1	28.0 49.0 65.5		44.4 54.4 05-05-2021		3.3		
08899 -2	SE SEC 25 TWP 44 RGE 17 W4M ROSALIND WATERCOURSE CULVERT ON LOCAL ROAD, 10 KM NE OF ROSALIND	CENTRAL REGION VERMILION CT CAMROSE	CAMROSE COUNTY UNDEFINED CMA CAMROSE	MP;MP LOCAL ROAD DRIEDMEAT CREEK (WATERCRS-ST)	BRIDGE CULV	RV 2017	2 2400.0	10.9			77.8 82.1 28-09-2023				
08907 -1	SW SEC 18 TWP 59 RGE 17 W4M WARSPITE SMOKY CREEK CULVERT ON LOCAL ROAD NEAR WARSPITE	NORTH CENTRAL REGION ATHABASCA CT SMOKY LAKE	SMOKY LAKE COUNTY UNDEFINED CMA ATHABASCA-BARRHEAD-	MP LOCAL ROAD SMOKY CREEK (WATERCRS-ST)	BRIDGE CULV	RV 1975	1 1524.0	7.0			33.3 47.1 08-06-2022		3.1		
08908 -1	SW SEC 18 TWP 59 RGE 17 W4M WARSPITE SMOKY CREEK CULVERT ON LOCAL ROAD NEAR WARSPITE	NORTH CENTRAL REGION ATHABASCA CT SMOKY LAKE	SMOKY LAKE COUNTY UNDEFINED CMA ATHABASCA-BARRHEAD-	MP LOCAL ROAD SMOKY CREEK (WATERCRS-ST)	BRIDGE CULV	RV 1967	1 1676.0	7.0			33.3 45.3 08-06-2022		4.1		


<div><div><div>Alberta</div><div>Transportation</div></div></div>		<div>Transportation Infrastructure Management System</div> <div>Bridge Structures Report</div> <div>All 'IN SERVICE' Structures - Sorted By: File Number</div>										2025/03/06	
												Page 150 of 772	
BF	Legal Land Location Structure Name Location Description	Region District Municipality	Managed By CMA Constituency	Span Types Located On Located Over	Structure Type	Usage Yr Built Yr Supstr	No. Spans Pipes Max Span Length Max Pipe Dia	Clear Rdwy Nom Length Skew	Single (t) Semi (t) Train (t)	Stru Suff Insp	Rat. % Rat. % Date	Theor VCL On Meas VCL On	Deck Height Theor VCL Over Meas VCL Over
08912 -1	SE SEC 28 TWP 38 RGE 11 W4M CORONATION NELSON CREEK CULVERT ON LOCAL ROAD, 7 KM SW OF BROWNFIELD	CENTRAL REGION HANNA CT PAINTEARTH	COUNTY OF PAINTEARTH NO. UNDEFINED CMA DRUMHELLER-STETTTLER	SPE LOCAL ROAD NELSON CREEK (WATERCRS-ST)	BRIDGE CULV	RV 1981	1 4305.0	9.0 0.0			77.8 76.1 12-08-2021		11.0
08915 -1	NE SEC 34 TWP 73 RGE 8 W6M SEXSMITH MULLIGAN CREEK BRIDGE ON LOCAL ROAD NEAR SEXSMITH	PEACE REGION GRANDE PRAIRIE CT GRANDE PRAIRIE	COUNTY OF GRANDE PRAIRIE UNDEFINED CMA GRANDE PRAIRIE-WAPITI	PG LOCAL ROAD MULLIGAN CREEK (WATERCRS-ST)	STANDARD BRIDGE	RV 1953 1953	3 6.1	6.4 18.3	28.0 49.0 62.0		55.6 60.1 11-01-2021		3.0
08917 -1	SW SEC 1 TWP 10 RGE 19 W4M CHIN CHIN COULEE CULVERT ON LOCAL ROAD NEAR CHIN	SOUTHERN REGION LETHBRIDGE CT LETHBRIDGE	COUNTY OF LETHBRIDGE UNDEFINED CMA TABER-WARNER	MP LOCAL ROAD CHIN COULEE WEST (WATERCRS-ST)	BRIDGE CULV	RV 1994	1 2400.0	8.0 -30.0			77.8 73.7 02-12-2021		3.5
08918 -2	SW SEC 31 TWP 61 RGE 10 W4M ST. LINA ST LINA CREEK CULVERT ON HIGHWAY 867, 4 KM NW OF ST. LINA	NORTH CENTRAL REGION ATHABASCA CT ST PAUL	Alberta Transportation (AIT) CMA08 ATHABASCA-BARRHEAD-	MP 867:02 C1 17.157 ST LINA CREEK (WATERCRS-ST)	BRIDGE CULV	RV 1999	1 3000.0	10.6 -35.0			55.6 69.5 09-08-2022		
08919 -1	SE SEC 19 TWP 2 RGE 29 W4M MOUNTAIN VIEW GALWAY BROOK CREEK CULVERT ON HWY 6, 24 KM W OF MOUNTAIN VIEW	SOUTHERN REGION LETHBRIDGE MD PINCHER CREEK	Alberta Transportation (AIT) CMA26 LIVINGSTONE-MACLEOD	BP 6:04 C1 0.575 GALWEY BROOK (WATERCRS-ST)	BRIDGE CULV	RV 1953	1 2230.0	10.0			66.7 51.7 25-04-2023		
08922 -1	NW SEC 26 TWP 59 RGE 12 W5M WHITECOURT WHITECOURT CREEK CULVERT ON HIGHWAY 43, AT WHITECOURT	NORTH CENTRAL REGION EDSON WHITECOURT	Alberta Transportation (AIT) CMA12 WEST YELLOWHEAD	MP 43:16 R1 0.966, 43:16 L1 0.965 TRIBUTARY TO MCLEOD RIVER (WATERCRS-	BRIDGE CULV	RV 1995	1 2200.0	22.8 21.0			66.7 67.0 08-01-2025		5.2
08923 -1	NW SEC 13 TWP 1 RGE 17 W4M MILK RIVER WATERCOURSE CULVERT ON LOCAL ROAD NEAR MILK RIVER	SOUTHERN REGION LETHBRIDGE CT WARNER	COUNTY OF WARNER NO. 5 UNDEFINED CMA TABER-WARNER	FP LOCAL ROAD TRIBUTARY TO MILK RIVER (WATERCRS-ST)	BRIDGE CULV	RV 1984	1 1765.0	6.0			55.6 66.3 07-04-2021		3.0
08927 -2	SW SEC 27 TWP 33 RGE 24 W4M TROCHU WATERCOURSE CULVERT ON LOCAL ROAD NEAR TROCHU	CENTRAL REGION HANNA CT KNEEHILL	KNEEHILL COUNTY CMA20 OLDS-DIDSBURY-THREE	MP LOCAL ROAD TRIBUTARY TO GHOSTPINE CREEK	BRIDGE CULV	RV 2011	1 1800.0	9.5			88.9 84.7 04-04-2023		
08929 -1	NW SEC 11 TWP 9 RGE 19 W4M CHIN MALLOY DRAIN CULVERT ON PROVINCIAL HIGHWAY 512 NEAR CHIN	SOUTHERN REGION LETHBRIDGE CT LETHBRIDGE	Alberta Transportation (AIT) CMA24 TABER-WARNER	RPE;MP;MP 512:02 C1 23.723 TRIBUTARY TO CHIN COULEE WEST	BRIDGE CULV	RV 1984	3 3300.0	10.2 -10.0			33.3 47.1 29-01-2025		5.5
08930 -1	NE SEC 36 TWP 13 RGE 4 W4M MEDICINE HAT WATERCOURSE CULVERT ON PROVINCIAL HIGHWAY 41 NEAR MEDICINE HAT	SOUTHERN REGION LETHBRIDGE CT CYPRESS	Alberta Transportation (AIT) CMA23 BROOKS-MEDICINE HAT	SPE 41:06 C1 20.337 2ND ORDER TRIBUTARY TO SOUTH	BRIDGE CULV	RV 1955	1 1830.0	11.5			33.3 50.3 31-01-2024		2.4
08932 -1	SW SEC 27 TWP 14 RGE 3 W4M VALE WATERCOURSE CULVERT ON LOCAL ROAD NEAR VALE	SOUTHERN REGION LETHBRIDGE CT CYPRESS	CYPRESS COUNTY UNDEFINED CMA BROOKS-MEDICINE HAT	MPE LOCAL ROAD 2ND ORDER TRIBUTARY TO UNNAMED LAKE	BRIDGE CULV	RV 1965	1 1829.0	7.8 45.0			77.8 67.1 30-05-2024		3.7
08934 -1	NE SEC 7 TWP 28 RGE 19 W4M WAYNE ROSEBUD RIVER BRIDGE ON HIGHWAY 10X, AT WAYNE	CENTRAL REGION HANNA DRUMHELLER	DRUMHELLER UNDEFINED CMA DRUMHELLER-STETTTLER	PT LOCAL ROAD ROSEBUD RIVER (WATERCRS-ST)	MAJOR BRIDGE	RV 1931 1931	1 30.5	4.6 30.5 0.0	24.0 35.9 44.3		44.4 41.6 03-05-2024		5.1
08935 -1	NE SEC 7 TWP 28 RGE 19 W4M WAYNE ROSEBUD RIVER BRIDGE ON HIGHWAY 10X, AT WAYNE	CENTRAL REGION HANNA DRUMHELLER	DRUMHELLER CMA21 DRUMHELLER-STETTTLER	TH LOCAL ROAD ROSEBUD RIVER (WATERCRS-ST)	MAJOR BRIDGE	RV 1926 1926	1 48.8	4.9 48.8 40.0	23.8 36.8 44.3		50.0 37.4 02-11-2021	5.5 5.6	6.5
08935 BXR-2	NE SEC 7 TWP 28 RGE 19 W4M ROSEBUD RIVER BRIDGE ON HIGHWAY 10X, AT WAYNE	CENTRAL REGION HANNA DRUMHELLER	DRUMHELLER CMA21 DRUMHELLER-STETTTLER	ROSEBUD RIVER (WATERCRS-ST)	EXTENDED BANK P ROTECTION	1926							
08936 -1	SE SEC 27 TWP 65 RGE 21 W4M BOYLE PINE CREEK 3 BRIDGE ON LOCAL ROAD NEAR BOYLE	NORTH CENTRAL REGION ATHABASCA CT ATHABASCA	ATHABASCA COUNTY UNDEFINED CMA ATHABASCA-BARRHEAD-	PG LOCAL ROAD PINE CREEK (WATERCRS-ST)	STANDARD BRIDGE	RV 1960 1960	3 6.1	6.4 18.3	28.0 49.0 62.0		44.4 50.8 22-09-2023		3.7
08937 -1	SW SEC 26 TWP 65 RGE 21 W4M COLINTON PINE CREEK 3 BRIDGE ON LOCAL ROAD NEAR COLINTON	NORTH CENTRAL REGION ATHABASCA CT ATHABASCA	ATHABASCA COUNTY UNDEFINED CMA ATHABASCA-BARRHEAD-	HC LOCAL ROAD PINE CREEK (WATERCRS-ST)	STANDARD BRIDGE	RV 1968 1968	3 6.1	7.3 18.3 0.0	28.0 49.0 65.5		50.0 69.0 05-11-2021		3.7
08940 -1	NW SEC 31 TWP 48 RGE 1 W4M LLOYDMINSTER BLACKFOOT CREEK BRIDGE ON LOCAL ROAD NEAR LLOYDMINSTER	CENTRAL REGION VERMILION CT VERMILION RIVER	COUNTY OF VERMILION UNDEFINED CMA VERMILION-LLOYDMINSTER-	PG LOCAL ROAD BLACKFOOT CREEK (WATERCRS-ST)	STANDARD BRIDGE	RV 1959 1959	1 6.1	8.2 6.1	28.0 49.0 62.0		50.0 64.3 14-10-2020		2.4
08941 -1	NW SEC 3 TWP 48 RGE 1 W4M LLOYDMINSTER BLACKFOOT CREEK BRIDGE ON LOCAL ROAD NEAR LLOYDMINSTER	CENTRAL REGION VERMILION CT VERMILION RIVER	COUNTY OF VERMILION UNDEFINED CMA VERMILION-LLOYDMINSTER-	TT LOCAL ROAD BLACKFOOT CREEK (WATERCRS-ST)	STANDARD BRIDGE	RV 1956 1956	1 6.1	6.1 6.1	28.0 49.0 65.9		38.9 53.8 14-10-2020		2.7
08943 -1	SW SEC 1 TWP 1 RGE 14 W4M COUTTS CLARINDA COU CULVERT ON LOCAL ROAD NEAR COUTTS	SOUTHERN REGION LETHBRIDGE CT WARNER	COUNTY OF WARNER NO. 5 UNDEFINED CMA TABER-WARNER	RPP LOCAL ROAD TRIBUTARY TO MILK RIVER (WATERCRS-ST)	BRIDGE CULV	RV 1970	1 2121.0	8.0 30.0			55.6 52.4 26-03-2019		2.5
08948 -2	SE SEC 13 TWP 38 RGE 13 W4M CORONATION YOUNG CREEK CULVERT ON LOCAL ROAD, 40 KM NW OF CORONATION	CENTRAL REGION HANNA CT PAINTEARTH	COUNTY OF PAINTEARTH NO. UNDEFINED CMA DRUMHELLER-STETTTLER	MP;MP LOCAL ROAD YOUNG CREEK (WATERCRS-ST)	BRIDGE CULV	RV 2021	2 3300.0	8.0			77.8 82.7 28-11-2024		
08949 -1	SE SEC 30 TWP 50 RGE 24 W4M NISKU BLACKMUD CREEK BRIDGE ON HIGHWAY 625, 2 KM E OF NISKU	NORTH CENTRAL REGION STONY PLAIN CT LEDUC	Alberta Transportation (AIT) CMA11 LEDUC-BEAUMONT	SM 625:02 C1 3.728 BLACKMUD CREEK (WATERCRS-ST)	STANDARD BRIDGE	RV 1979 1979	3 11.0	10.1 33.0 15.0	28.0 49.0 62.0		38.9 48.3 26-05-2023		3.7


BF	Legal Land Location Structure Name Location Description	Region District Municipality	Managed By CMA Constituency	Span Types Located On Located Over	Structure Type	Usage Yr Built Yr Supstr	No. Spans Pipes Max Span Length Max Pipe Dia	Clear Rdwy Nom Length Skew	Single (t) Semi (t) Train (t)	Stru Suff Insp	Rat. % Rat. % Date	Theor VCL On Meas VCL On	Deck Height Theor VCL Over Meas VCL Over
08950 -1	NE SEC 18 TWP 14 RGE 20 W4M CARMANGAY LITTLE BOW RIVER BRIDGE ON LOCAL ROAD NEAR CARMANGAY	SOUTHERN REGION LETHBRIDGE CT VULCAN	Alberta Transportation (AIT) UNDEFINED CMA CARDSTON-SIKSIKA	SC LOCAL ROAD LITTLE BOW RIVER (WATERCRS-ST)	MAJOR BRIDGE	RV 1953 2010	3 7.0	3.7 21.1			77.8 55.8 26-07-2022		
08952 -1	NE SEC 14 TWP 7 RGE 9 W4M ETZIKOM FORTY MILE C CULVERT ON PROVINCIAL HIGHWAY 885 NEAR ETZIKOM	SOUTHERN REGION LETHBRIDGE CT FORTY MILE	Alberta Transportation (AIT) CMA24 TABER-WARNER	MP 885:04 C1 9.571 FORTY MILE COULEE (WATERCRS-ST)	BRIDGE CULV	RV 1989	1 1800.0	10.8			33.3 53.8 18-11-2021		6.5
08954 -1	SE SEC 30 TWP 72 RGE 6 W6M CLAIRMONT GRANDE PR CREEK BRIDGE ON LOCAL ROAD NEAR CLAIRMONT	PEACE REGION GRANDE PRAIRIE CT GRANDE PRAIRIE	COUNTY OF GRANDE PRAIRIE UNDEFINED CMA GRANDE PRAIRIE-WAPITI	HH LOCAL ROAD GRANDE PRAIRIE CREEK (WATERCRS-ST)	STANDARD BRIDGE	RV 1961 1961	3 8.5	7.3 20.7	28.0 49.0 62.5		44.4 60.4 13-10-2023		4.3
08955 -2	SW SEC 29 TWP 32 RGE 26 W4M TORRINGTON SPRUCE CREEK BRIDGE ON LOCAL ROAD NEAR TORRINGTON	CENTRAL REGION HANNA CT KNEEHILL	KNEEHILL COUNTY UNDEFINED CMA OLDS-DIDSBURY-THREE	SP LOCAL ROAD SPRUCE CREEK (WATERCRS-ST)	BRIDGE CULV	RV 2010	1 3050.0	8.6 -27.0			88.9 83.7 22-05-2024		
08958 -2	SW SEC 25 TWP 50 RGE 26 W4M DEVON WATERCOURSE CULVERT ON HWY 19, 6 KM SE OF DEVON	NORTH CENTRAL REGION STONY PLAIN EDMONTON	Alberta Transportation (AIT) CMA11 DRAYTON VALLEY-DEVON	SP-MP-SPE-SP-MP 19:10 C1 3.518 TRIBUTARY TO NORTH SASKATCHEWAN	BRIDGE CULV	RV 2023	1 2000.0	10.0 -6.0			77.8 61.0 21-11-2024		
08961 -2	SW SEC 14 TWP 41 RGE 28 W4M BENTLEY WATERCOURSE CULVERT ON LOCAL ROAD NEAR BENTLEY	CENTRAL REGION RED DEER CT LACOMBE	LACOMBE COUNTY UNDEFINED CMA LACOMBE-PONOKA	MP-MP LOCAL ROAD TRIBUTARY TO GULL LAKE (WATERCRS-ST)	BRIDGE CULV	RV 1999	1 2400.0	10.3 -14.0			44.4 61.7 02-11-2023		
08963 -2	SE SEC 17 TWP 73 RGE 11 W6M HYTHE BEAVERTAIL CREEK BRIDGE ON HWY 672, 6 KM SW OF HYTHE	PEACE REGION GRANDE PRAIRIE CT GRANDE PRAIRIE	Alberta Transportation (AIT) CMA05 GRANDE PRAIRIE-WAPITI	SLC 672:02 C1 8.073 BEAVERTAIL CREEK (WATERCRS-ST)	MAJOR BRIDGE	RV 2013 2013	3 14.0	9.9 42.0	28.0 49.0 62.0		77.8 69.7 19-05-2023		6.4
08966 -1	SW SEC 14 TWP 48 RGE 21 W4M ARMENA WATERCOURSE CULVERT ON LOCAL ROAD NEAR ARMENA	CENTRAL REGION VERMILION CT CAMROSE	CAMROSE COUNTY UNDEFINED CMA MASKWACIS-WETASKIWIN	FP LOCAL ROAD TRIBUTARY TO CAMROSE CREEK	BRIDGE CULV	RV 1956	1 1473.0	5.6			33.3 49.7 27-09-2023		1.5
08970 -1	NW SEC 10 TWP 46 RGE 18 W4M OHATON DRIEDMEAT CREEK BRIDGE ON LOCAL ROAD NEAR OHATON	CENTRAL REGION VERMILION CT CAMROSE	CAMROSE COUNTY UNDEFINED CMA CAMROSE	PG LOCAL ROAD TRIBUTARY TO DRIEDMEAT CREEK	STANDARD BRIDGE	RV 1957 1957	1 6.1	6.4 6.1	28.0 49.0 62.0		55.6 62.6 21-09-2022		2.1
08972 -1	NW SEC 33 TWP 46 RGE 18 W4M OHATON WATERCOURSE CULVERT ON LOCAL ROAD NEAR OHATON	CENTRAL REGION VERMILION CT CAMROSE	CAMROSE COUNTY UNDEFINED CMA CAMROSE	RPP;MP LOCAL ROAD TRIBUTARY TO DRIEDMEAT CREEK	BRIDGE CULV	RV 1964	2 2150.0	6.7 30.0			44.4 55.5 17-05-2021		2.4
08973 -1	SW SEC 6 TWP 46 RGE 18 W4M OHATON WATERCOURSE CULVERT ON LOCAL ROAD NEAR OHATON	CENTRAL REGION VERMILION CT CAMROSE	CAMROSE COUNTY UNDEFINED CMA CAMROSE	RPP LOCAL ROAD TRIBUTARY TO DRIEDMEAT CREEK	BRIDGE CULV	RV 1968	1 2121.0	6.8			55.6 65.5 30-09-2023		2.4
08976 -1	NE SEC 36 TWP 43 RGE 19 W4M EDBERG WATERCOURSE CULVERT ON LOCAL ROAD NEAR EDBERG	CENTRAL REGION VERMILION CT CAMROSE	CAMROSE COUNTY UNDEFINED CMA CAMROSE	MP LOCAL ROAD TRIBUTARY TO BATTLE RIVER (WATERCRS-	BRIDGE CULV	RV 1966	1 1800.0	8.6			55.6 53.3 13-05-2021		6.1
08977 -1	NW SEC 36 TWP 46 RGE 19 W4M CAMROSE WATERCOURSE CULVERT ON LOCAL ROAD NEAR CAMROSE	CENTRAL REGION VERMILION CT CAMROSE	CAMROSE COUNTY UNDEFINED CMA CAMROSE	RPP LOCAL ROAD TRIBUTARY TO DRIEDMEAT CREEK	BRIDGE CULV	RV 1958	1 1872.0	6.5			22.2 43.3 30-09-2023		2.1
08978 -1	SE SEC 26 TWP 45 RGE 21 W4M DUHAMEL WATERCOURSE BRIDGE ON LOCAL ROAD NEAR DUHAMEL	CENTRAL REGION VERMILION CT CAMROSE	CAMROSE COUNTY UNDEFINED CMA CAMROSE	HC LOCAL ROAD TRIBUTARY TO BATTLE RIVER (WATERCRS-	STANDARD BRIDGE	RV 1967 1967	1 6.1	7.3 6.1	28.0 49.0 65.5		50.0 63.7 05-03-2021		2.1
08980 -2	SE SEC 5 TWP 37 RGE 2 W5M DICKSON WATERCOURSE CULVERT ON LOCAL ROAD NEAR DICKSON	CENTRAL REGION RED DEER CT RED DEER	RED DEER COUNTY UNDEFINED CMA INNISFAIL-SYLVAN LAKE	MP LOCAL ROAD TRIBUTARY TO MEDICINE RIVER	BRIDGE CULV	RV 2005	1 2000.0	9.0 0.0			77.8 81.4 13-01-2023		2.6
08981 -1	SW SEC 30 TWP 35 RGE 3 W5M KEVISVILLE WATERCOURSE CULVERT ON LOCAL ROAD, 11 KM SW OF DICKSON	CENTRAL REGION RED DEER CT RED DEER	RED DEER COUNTY UNDEFINED CMA RIMBEY-ROCKY MOUNTAIN	MP LOCAL ROAD CROOKED CREEK (WATERCRS-ST)	BRIDGE CULV	RV 2016	1 2400.0	7.5 0.0			100.0 92.6 30-12-2022		
08983 -1	SW SEC 26 TWP 44 RGE 11 W4M HARDISTY IRON CREEK BRIDGE ON LOCAL ROAD NEAR HARDISTY	CENTRAL REGION VERMILION CT FLAGSTAFF	FLAGSTAFF COUNTY UNDEFINED CMA CAMROSE	TT LOCAL ROAD IRON CREEK (WATERCRS-ST)	STANDARD BRIDGE	RV 1969 1969	3 6.1	5.7 18.3 30.0	28.8 50.4 72.0		55.6 62.3 01-10-2024		3.0
08984 -1	SE SEC 28 TWP 76 RGE 14 W5M GROUARD SALT CREEK BRIDGE ON HIGHWAY 750, 12 KM N OF GROUARD	PEACE REGION PEACE RIVER CT BIG LAKES	Alberta Transportation (AIT) CMA06 LESSER SLAVE LAKE	SMO 750:02 C1 27.265 SALT CREEK (WATERCRS-ST)	MAJOR BRIDGE	RV 1981 1981	3 11.0	11.2 33.0	41.9 61.9 86.7		61.1 67.2 07-08-2024		1.8
08987 -1	SW SEC 12 TWP 73 RGE 11 W6M HYTHE BEAVERLODGE RIVER BRIDGE ON LOCAL ROAD, 2 KM S OF HYTHE	PEACE REGION GRANDE PRAIRIE CT GRANDE PRAIRIE	COUNTY OF GRANDE PRAIRIE UNDEFINED CMA GRANDE PRAIRIE-WAPITI	RB, SC LOCAL ROAD BEAVERLODGE RIVER (WATERCRS-ST)	MAJOR BRIDGE	RV 1973 1973	3 24.4	7.3 41.4 15.0	28.0 49.0 62.0		38.9 58.2 18-05-2023		5.5
08988 -1	SW SEC 1 TWP 6 RGE 17 W4M WRENTHAM WATERCOURSE CULVERT ON LOCAL ROAD NEAR WRENTHAM	SOUTHERN REGION LETHBRIDGE CT WARNER	COUNTY OF WARNER NO. 5 UNDEFINED CMA TABER-WARNER	MP;MP;MP LOCAL ROAD MIDDLE COULEE (WATERCRS-ST)	BRIDGE CULV	RV 1974	3 1829.0	8.0 0.0			55.6 49.8 03-04-2019		4.1
08989 -1	SE SEC 23 TWP 6 RGE 17 W4M WRENTHAM ETZIKOM COUL BRIDGE ON LOCAL ROAD NEAR WRENTHAM	SOUTHERN REGION LETHBRIDGE CT WARNER	COUNTY OF WARNER NO. 5 UNDEFINED CMA TABER-WARNER	PGO LOCAL ROAD ETZIKOM COULEE (WATERCRS-ST)	STANDARD BRIDGE	RV 1960 1960	3 8.5	8.3 25.5	29.9 52.4 74.9		50.0 69.5 09-04-2021		4.3


		Transportation Infrastructure Management System										2025/03/06	
		Bridge Structures Report											
		All 'IN SERVICE' Structures - Sorted By: File Number											
Page 152 of 772													
BF	Legal Land Location Structure Name Location Description	Region District Municipality	Managed By CMA Constituency	Span Types Located On Located Over	Structure Type	Usage Yr Built Yr Supstr	No. Spans Pipes Max Span Length Max Pipe Dia	Clear Rdwy Nom Length Skew	Single (t) Semi (t) Train (t)	Stru Suff	Rat. % Rat. % Insp Date	Theor VCL On Meas VCL On	Deck Height Theor VCL Over Meas VCL Over
08990 -1	SW SEC 32 TWP 50 RGE 19 W4M TOFIELD KATCHEMUT CREEK CULVERT ON LOCAL ROAD NEAR TOFIELD	CENTRAL REGION VERMILION CT BEAVER	BEAVER COUNTY UNDEFINED CMA CAMROSE	RPP LOCAL ROAD KATCHEMUT CREEK (WATERCRS-ST)	BRIDGE CULV	RV 1959	1 2121.0	8.6			44.4 45.1 01-12-2023		2.7
08991 -1	NE SEC 21 TWP 50 RGE 14 W4M VEGREVILLE WATERCOURSE CULVERT ON LOCAL ROAD NEAR VEGREVILLE	CENTRAL REGION VERMILION CT MINBURN	COUNTY OF MINBURN NO. 27 UNDEFINED CMA FORT SASKATCHEWAN-	MP:MP LOCAL ROAD TRIBUTARY TO VERMILION RIVER	BRIDGE CULV	RV 1985	2 1200.0	7.5			55.6 54.0 23-09-2020		1.7
08993 -1	NW SEC 20 TWP 30 RGE 16 W4M CRAIGMYLE WATERCOURSE CULVERT ON LOCAL ROAD NEAR CRAIGMYLE	CENTRAL REGION HANNA SPECIAL AREA 2	Municipal Services Branch UNDEFINED CMA DRUMHELLER-STETTTLER	SPE LOCAL ROAD TRIBUTARY TO BULLPOUND CREEK	BRIDGE CULV	RV 1970	1 1813.0	7.2 30.0			44.4 60.8 27-09-2024		6.1
08994 -1	SW SEC 29 TWP 30 RGE 16 W4M CRAIGMYLE WATERCOURSE CULVERT ON LOCAL ROAD NEAR CRAIGMYLE	CENTRAL REGION HANNA CT STARLAND	STARLAND COUNTY UNDEFINED CMA DRUMHELLER-STETTTLER	SPE LOCAL ROAD TRIBUTARY TO BULLPOUND CREEK	BRIDGE CULV	RV 1961	1 1813.0	7.0 0.0			66.7 67.2 12-03-2024		4.6
08995 -1	SW SEC 28 TWP 30 RGE 16 W4M DELIA WATERCOURSE CULVERT ON LOCAL ROAD NEAR DELIA	CENTRAL REGION HANNA CT STARLAND	STARLAND COUNTY UNDEFINED CMA DRUMHELLER-STETTTLER	SPE LOCAL ROAD TRIBUTARY TO BULLPOUND CREEK	BRIDGE CULV	RV 1968	1 2123.0	7.5			77.8 73.8 12-03-2024		8.0
08997 -2	NW SEC 9 TWP 39 RGE 23 W4M ALIX STONE CREEK CULVERT ON LOCAL ROAD NEAR ALIX	CENTRAL REGION RED DEER CT LACOMBE	LACOMBE COUNTY UNDEFINED CMA LACOMBE-PONOKA	MP LOCAL ROAD STONE CREEK (WATERCRS-ST)	BRIDGE CULV	RV 2009	1 2400.0	8.0 0.0			55.6 64.5 09-11-2020		
08998 -1	SW SEC 13 TWP 29 RGE 25 W4M ACME WATERCOURSE CULVERT ON LOCAL ROAD NEAR ACME	CENTRAL REGION HANNA CT KNEEHILL	KNEEHILL COUNTY UNDEFINED CMA OLDS-DIDSBURY-THREE	MP LOCAL ROAD TRIBUTARY TO KNEEHILLS CREEK	BRIDGE CULV	RV 1986	1 2000.0	8.0 -8.0			66.7 73.0 26-05-2020		4.5
08999 -1	NW SEC 13 TWP 44 RGE 1 W5M RIMBEY WATERCOURSE BRIDGE ON LOCAL ROAD NEAR RIMBEY	CENTRAL REGION RED DEER CT PONOKA	PONOKA COUNTY UNDEFINED CMA LACOMBE-PONOKA	PG LOCAL ROAD 2ND ORDER TRIBUTARY TO BATTLE RIVER	STANDARD BRIDGE	RV 1955 1955	1 6.1	6.4 6.1	28.0 49.0 62.0	50.0 58.5 14-10-2022		2.4	
09001 -1	SW SEC 28 TWP 54 RGE 17 W5M EDSON EDSON RIVER BRIDGE ON PROVINCIAL HIGHWAY 748 NEAR EDSON	NORTH CENTRAL REGION EDSON CT YELLOWHEAD	Alberta Transportation (AIT) CMA13 WEST YELLOWHEAD	SC 748:02 C1 15.747 EDSON RIVER (WATERCRS-ST)	STANDARD BRIDGE	RV 1993 1993	3 12.2	8.0 33.6	28.0 49.0 62.0	50.0 48.7 27-12-2022		6.4	
09002 -1	NW SEC 19 TWP 63 RGE 5 W5M FORT ASSINIB DORIS CREEK BRIDGE ON LOCAL ROAD NEAR FORT ASSINIB	NORTH CENTRAL REGION EDSON CT WOODLANDS	WOODLANDS COUNTY UNDEFINED CMA ATHABASCA-BARRHEAD-	SC LOCAL ROAD DORIS CREEK (WATERCRS-ST)	STANDARD BRIDGE	RV 1992 1992	1 10.0	10.3 10.0	28.0 49.0 62.0	72.2 69.3 11-07-2023		4.0	
09003 -1	SE SEC 15 TWP 39 RGE 17 W4M GADSBY BIGKNIFE CREEK BRIDGE ON LOCAL ROAD NEAR GADSBY	CENTRAL REGION HANNA CT STETTTLER	COUNTY OF STETTTLER NO. 6 UNDEFINED CMA DRUMHELLER-STETTTLER	TT LOCAL ROAD BIGKNIFE CREEK (WATERCRS-ST)	STANDARD BRIDGE	RV 1963 1963	3 6.1	6.7 18.3	33.7 59.0 84.3	44.4 62.9 20-12-2022		4.3	
09004 -2	SW SEC 13 TWP 11 RGE 7 W4M SEVEN PERSONS SEVEN PERSONS CREEK BRIDGE ON LOCAL ROAD, 7 KM NW OF SEVEN PERSONS	SOUTHERN REGION LETHBRIDGE CT CYPRESS	CYPRESS COUNTY UNDEFINED CMA CYPRESS-MEDICINE HAT	WG LOCAL ROAD SEVEN PERSONS CREEK (WATERCRS-ST)	MAJOR BRIDGE	RV 2020 2020	1 18.7	8.5 18.7 0.0	28.0 49.0 62.0	88.9 81.1 24-04-2021			
09005 -1	SW SEC 3 TWP 10 RGE 2 W4M LARMOUR MCALPINE CREEK BRIDGE ON LOCAL ROAD NEAR LARMOUR	SOUTHERN REGION LETHBRIDGE CT CYPRESS	CYPRESS COUNTY UNDEFINED CMA CYPRESS-MEDICINE HAT	PG LOCAL ROAD MCALPINE CREEK (WATERCRS-ST)	STANDARD BRIDGE	RV 1955 1955	1 8.5	6.4 8.5 45.0	28.0 49.0 62.0	55.6 55.7 22-09-2023		2.7	
09007 -1	SW SEC 18 TWP 35 RGE 20 W4M BIG VALLEY WATERCOURSE CULVERT ON LOCAL ROAD, 9 KM SW OF BIG VALLEY	CENTRAL REGION HANNA CT STETTTLER	COUNTY OF STETTTLER NO. 6 UNDEFINED CMA DRUMHELLER-STETTTLER	SP LOCAL ROAD 2ND ORDER TRIBUTARY TO RED DEER RIVER	BRIDGE CULV	RV 1953	1 1524.0	6.6			77.8 64.8 02-10-2023		2.7
09008 -1	SW SEC 17 TWP 71 RGE 9 W6M HUALLEN SPRING CREEK CULVERT ON LOCAL ROAD NEAR HUALLEN	PEACE REGION GRANDE PRAIRIE CT GRANDE PRAIRIE	COUNTY OF GRANDE PRAIRIE UNDEFINED CMA GRANDE PRAIRIE-WAPITI	MP:MP LOCAL ROAD SPRUCE CREEK (WATERCRS-ST)	BRIDGE CULV	RV 1997	2 2400.0	9.0			77.8 80.1 07-12-2023		3.0
09009 -1	NW SEC 30 TWP 20 RGE 3 W5M MILLARVILLE WATERCOURSE BRIDGE ON LOCAL ROAD NEAR MILLARVILLE	SOUTHERN REGION CALGARY CT FOOTHILLS	FOOTHILLS COUNTY UNDEFINED CMA HIGHWOOD	HH LOCAL ROAD TRIBUTARY TO THREEPOINT CREEK	STANDARD BRIDGE	RV 1961 1961	1 6.1	7.3 6.1 -30.0	28.0 49.0 62.5	55.6 63.1 23-01-2019		2.1	
09010 -1	SW SEC 2 TWP 31 RGE 16 W4M CRAIGMYLE WATERCOURSE CULVERT ON LOCAL ROAD, 11 KM SE OF CRAIGMYLE	CENTRAL REGION HANNA CT STARLAND	STARLAND COUNTY UNDEFINED CMA DRUMHELLER-STETTTLER	MP:MP LOCAL ROAD TRIBUTARY TO BULLPOUND CREEK	BRIDGE CULV	RV 2003	2 2200.0	9.0					
09013 -1	NE SEC 27 TWP 33 RGE 18 W4M DELIA FARRELL CREEK BRIDGE ON LOCAL ROAD NEAR DELIA	CENTRAL REGION HANNA CT STARLAND	STARLAND COUNTY UNDEFINED CMA DRUMHELLER-STETTTLER	TT LOCAL ROAD FARRELL CREEK (WATERCRS-ST)	STANDARD BRIDGE	RV 1964 1964	1 6.1	5.9 6.1 15.0	28.0 38.2 54.6	44.4 52.4 01-12-2016		3.0	
09014 -1	SW SEC 1 TWP 31 RGE 16 W4M CRAIGMYLE BULLPOUND CREEK BRIDGE ON LOCAL ROAD NEAR CRAIGMYLE	CENTRAL REGION HANNA CT STARLAND	STARLAND COUNTY UNDEFINED CMA DRUMHELLER-STETTTLER	TT LOCAL ROAD BULLPOUND CREEK (WATERCRS-ST)	STANDARD BRIDGE	RV 1953 1953	1 6.1	5.6 6.1	20.6 36.0 51.4	55.6 57.1 06-01-2023		2.9	
09015 -2	SE SEC 10 TWP 31 RGE 17 W4M DELIA WATERCOURSE CULVERT ON LOCAL ROAD, 3KM E OF DELIA	CENTRAL REGION HANNA CT STARLAND	STARLAND COUNTY UNDEFINED CMA DRUMHELLER-STETTTLER	MP LOCAL ROAD TRIBUTARY TO WOLF CREEK (WATERCRS-	BRIDGE CULV	RV 2005	1 1400.0						
09015 -3	NE SEC 3 TWP 31 RGE 17 W4M DELIA WATERCOURSE CULVERT ON LOCAL ROAD, 3KM E OF DELIA	CENTRAL REGION HANNA CT STARLAND	STARLAND COUNTY UNDEFINED CMA DRUMHELLER-STETTTLER	MP LOCAL ROAD TRIBUTARY TO WOLF CREEK (WATERCRS-	BRIDGE CULV	RV 2016	1 1500.0	8.0 -30.0			88.9 86.8 29-11-2023		


		Transportation Infrastructure Management System										2025/03/06	
Bridge Structures Report													
All 'IN SERVICE' Structures - Sorted By: File Number													
Page 153 of 772													
BF	Legal Land Location Structure Name Location Description	Region District Municipality	Managed By CMA Constituency	Span Types Located On Located Over	Structure Type	Usage Yr Built Yr Supstr	No. Spans Pipes Max Span Length Max Pipe Dia	Clear Rdwy Nom Length Skew	Single (t) Semi (t) Train (t)	Stru Suff Insp	Rat. % Rat. % Date	Theor VCL On Theor VCL On Meas VCL On	Deck Height Theor VCL Over Meas VCL Over
09018 -1	SW SEC 28 TWP 12 RGE 21 W4M BARONS WATERCOURSE CULVERT ON LOCAL ROAD NEAR BARONS	SOUTHERN REGION LETHBRIDGE CT LETHBRIDGE	COUNTY OF LETHBRIDGE UNDEFINED CMA CARDSTON-SIKSIKA	SP-MP-SSP-MP LOCAL ROAD TRIBUTARY TO LITTLE BOW RIVER	BRIDGE CULV	RV 1962	1 1372.0	9.0 30.0			77.8 64.0 06-12-2023		6.4
09019 -1	NW SEC 14 TWP 12 RGE 21 W4M PICTURE BUTT WATERCOURSE BRIDGE ON LOCAL ROAD NEAR PICTURE BUTT	SOUTHERN REGION LETHBRIDGE CT LETHBRIDGE	COUNTY OF LETHBRIDGE UNDEFINED CMA CARDSTON-SIKSIKA	HC LOCAL ROAD TRIBUTARY TO LITTLE BOW RIVER	STANDARD BRIDGE	RV 1968 1968	1 6.1	7.3 6.1	28.0 49.0 65.5		55.6 65.1 12-12-2019		2.7
09021 -1	SW SEC 6 TWP 28 RGE 23 W4M CARBON WATERCOURSE CULVERT ON LOCAL ROAD NEAR CARBON	SOUTHERN REGION CALGARY CT WHEATLAND	WHEATLAND COUNTY UNDEFINED CMA OLDS-DIDSBURY-THREE	MP LOCAL ROAD TRIBUTARY TO ROSEBUD RIVER	BRIDGE CULV	RV 1970	1 1829.0	6.8			44.4 51.3 16-05-2023		3.7
09022 -1	NW SEC 19 TWP 25 RGE 23 W4M ROCKYFORD WID IRRIGATION CANAL CULVERT ON LOCAL ROAD NEAR ROCKYFORD	SOUTHERN REGION CALGARY CT WHEATLAND	WHEATLAND COUNTY UNDEFINED CMA OLDS-DIDSBURY-THREE	MP LOCAL ROAD WID - IRRIGATION C (WATERCRS-IC)	BRIDGE CULV	IC 1994	1 1600.0	8.0 -37.0			88.9 83.4 28-04-2023		2.7
09023 -1	SE SEC 28 TWP 24 RGE 3 W5M CALGARY SPRINGBANK C CULVERT ON LOCAL ROAD NEAR CALGARY	SOUTHERN REGION CALGARY CT ROCKY VIEW	ROCKY VIEW COUNTY UNDEFINED CMA BANFF-KANANASKIS	MP;MP;MP LOCAL ROAD TRIBUTARY TO SPRINGBANK CREEK	BRIDGE CULV	RV 1970	3 1200.0	7.3					1.8
09024 -1	SE SEC 30 TWP 24 RGE 3 W5M CALGARY SPRINGBANK C CULVERT ON LOCAL ROAD NEAR CALGARY	SOUTHERN REGION CALGARY CT ROCKY VIEW	ROCKY VIEW COUNTY UNDEFINED CMA BANFF-KANANASKIS	MP LOCAL ROAD SPRINGBANK CREEK (WATERCRS-ST)	BRIDGE CULV	RV 1982	1 2000.0	9.2 15.0			55.6 64.5 25-06-2020		3.2
09026 -2	SW SEC 26 TWP 24 RGE 4 W5M COCHRANE TRIBUTARY TO ELBOW RIVER CULVERT ON HIGHWAY 22, 11 KM S OF COCHRANE	SOUTHERN REGION CALGARY CT ROCKY VIEW	Alberta Transportation (AIT) CMA27 BANFF-KANANASKIS	SP PROP. HWY 22:14 TRIBUTARY TO ELBOW RIVER (WATERCRS-	BRIDGE CULV	RV 2023	1 3670.0	15.7 -12.0			88.9 73.3 12-08-2024		
09031 -1	SW SEC 15 TWP 1 RGE 2 W4M WILD HORSE SAGE CREEK CULVERT ON LOCAL ROAD NEAR WILD HORSE	SOUTHERN REGION LETHBRIDGE CT CYPRESS	CYPRESS COUNTY UNDEFINED CMA CYPRESS-MEDICINE HAT	MP LOCAL ROAD SAGE CREEK (WATERCRS-ST)	BRIDGE CULV	RV 1990	1 2200.0	6.5 15.0			55.6 65.0 01-02-2024		3.2
09032 -2	SE SEC 35 TWP 70 RGE 11 W6M BEAVERLODGE WATERCOURSE CULVERT ON LOCAL ROAD NEAR BEAVERLODGE	PEACE REGION GRANDE PRAIRIE CT GRANDE PRAIRIE	COUNTY OF GRANDE PRAIRIE UNDEFINED CMA GRANDE PRAIRIE-WAPITI	MP LOCAL ROAD TRIBUTARY TO REDWILLOW RIVER	BRIDGE CULV	RV 2014	1 1800.0	8.0 -4.0			77.8 87.5 12-06-2024		
09033 -1	SW SEC 13 TWP 35 RGE 26 W4M INNISFAIL WATERCOURSE BRIDGE ON PROVINCIAL HIGHWAY 805 NEAR INNISFAIL	CENTRAL REGION RED DEER CT RED DEER	Alberta Transportation (AIT) CMA19 INNISFAIL-SYLVAN LAKE	HC 805:02 C1 32.828 RAY CREEK (WATERCRS-ST)	STANDARD BRIDGE	RV 1970 1970	1 6.1	9.1 6.1 0.0	28.0 49.0 65.5		27.8 51.7 08-03-2024		3.0
09034 -2	SW SEC 10 TWP 19 RGE 20 W4M MILO MAJORVILLE C CULVERT ON LOCAL ROAD NEAR MILO	SOUTHERN REGION LETHBRIDGE CT VULCAN	VULCAN COUNTY UNDEFINED CMA CARDSTON-SIKSIKA	MP LOCAL ROAD TRIBUTARY TO BOW RIVER (WATERCRS-ST)	BRIDGE CULV	RV 2011	1 2400.0	8.5 5.0			55.6 69.0 05-11-2024		
09035 -1	NW SEC 30 TWP 53 RGE 14 W4M WARWICK WATERCOURSE BRIDGE ON PROVINCIAL HIGHWAY 857 NEAR WARWICREEK	CENTRAL REGION VERMILION CT MINBURN	Alberta Transportation (AIT) CMA14 FORT SASKATCHEWAN-	HC 857:04 C1 12.282 TRIBUTARY TO VERMILION RIVER	STANDARD BRIDGE	RV 1968 1968	1 10.1	9.1 10.1	30.9 49.4 70.4		44.4 58.7 05-05-2021		2.7
09037 -1	NW SEC 17 TWP 49 RGE 18 W4M RYLEY AMISK CREEK BRIDGE ON LOCAL ROAD NEAR RYLEY	CENTRAL REGION VERMILION CT BEAVER	BEAVER COUNTY UNDEFINED CMA CAMROSE	HC LOCAL ROAD AMISK CREEK (WATERCRS-ST)	STANDARD BRIDGE	RV 1968 1968	1 8.5	7.3 8.5	30.1 52.8 75.4		38.9 60.1 01-10-2024		2.4
09038 -1	SW SEC 27 TWP 49 RGE 18 W4M RYLEY WATERCOURSE CULVERT ON LOCAL ROAD NEAR RYLEY	CENTRAL REGION VERMILION CT BEAVER	BEAVER COUNTY UNDEFINED CMA CAMROSE	RPP LOCAL ROAD TRIBUTARY TO AMISK CREEK (WATERCRS-	BRIDGE CULV	RV 1966	1 2121.0	7.4			33.3 52.4 01-10-2024		2.7
09041 -2	NW SEC 2 TWP 109 RGE 13 W5M FT VERMILION GULL CREEK CULVERT ON LOCAL ROAD NEAR FT VERMILION	PEACE REGION PEACE RIVER CT MACKENZIE	MACKENZIE COUNTY UNDEFINED CMA PEACE RIVER	MP;MP LOCAL ROAD GULL CREEK (WATERCRS-ST)	BRIDGE CULV	RV 2010	2 2200.0	8.0 -15.0			55.6 60.8 18-10-2022		
09043 -1	NW SEC 28 TWP 9 RGE 8 W4M WHITLA SEVEN PERSON CULVERT ON LOCAL ROAD NEAR WHITLA	SOUTHERN REGION LETHBRIDGE CT FORTY MILE	COUNTY OF FORTY MILE NO. UNDEFINED CMA TABER-WARNER	SP LOCAL ROAD SEVEN PERSONS CREEK (WATERCRS-ST)	BRIDGE CULV	RV 1975	1 2700.0	6.0			44.4 60.6 20-07-2022		4.3
09044 -1	SW SEC 7 TWP 1 RGE 13 W4M COUTTS WATERCOURSE CULVERT ON LOCAL ROAD NEAR COUTTS	SOUTHERN REGION LETHBRIDGE CT WARNER	COUNTY OF WARNER NO. 5 UNDEFINED CMA TABER-WARNER	MP;MP LOCAL ROAD TRIBUTARY TO MILK RIVER (WATERCRS-ST)	BRIDGE CULV	RV 1949	2 1100.0	7.5 0.0			55.6 44.4 07-10-2022		
09046 -2	SW SEC 32 TWP 51 RGE 2 W5M SPRING LAKE WATERCOURSE CULVERT ON LOCAL ROAD, 18 KM SW OF SPRING LAKE	NORTH CENTRAL REGION STONY PLAIN CT PARKLAND	PARKLAND COUNTY UNDEFINED CMA DRAYTON VALLEY-DEVON	SSP LOCAL ROAD TRIBUTARY TO NORTH SASKATCHEWAN	BRIDGE CULV	RV 2023	1 2120.0	7.6 -5.0			100.0 96.5 12-05-2023		
09047 -1	SE SEC 22 TWP 54 RGE 3 W5M ALBERTA BEAC WATERCOURSE CULVERT ON LOCAL ROAD NEAR ALBERTA BEAC	NORTH CENTRAL REGION STONY PLAIN ALBERTA BEACH	ALBERTA BEACH UNDEFINED CMA LAC STE. ANNE-PARKLAND	FP;MP LOCAL ROAD TRIBUTARY TO STURGEON RIVER	BRIDGE CULV	RV 1952	2 1474.0	15.0			33.3 37.5 04-10-2018		1.5
09050 -1	SW SEC 8 TWP 73 RGE 7 W6M LA GLACE BEAR CREEK 3 BRIDGE ON LOCAL ROAD NEAR LA GLACE	PEACE REGION GRANDE PRAIRIE CT GRANDE PRAIRIE	COUNTY OF GRANDE PRAIRIE UNDEFINED CMA GRANDE PRAIRIE-WAPITI	TT LOCAL ROAD BEAR RIVER (WATERCRS-ST)	STANDARD BRIDGE	RV 1953 1953	3 8.5	7.3 20.7	32.0 56.0 79.9		55.6 72.2 04-03-2024		3.7
09053 -1	SW SEC 2 TWP 74 RGE 6 W6M SEXSMITH WATERCOURSE CULVERT ON PROVINCIAL HIGHWAY 59 NEAR SEXSMITH	PEACE REGION GRANDE PRAIRIE CT GRANDE PRAIRIE	Alberta Transportation (AIT) CMA05 GRANDE PRAIRIE-WAPITI	SPE 59:02 C1 60.365 TRIBUTARY TO GRANDE PRAIRIE CREEK	BRIDGE CULV	RV 1959	1 1901.0	9.8			44.4 42.9 18-05-2023		


		<div>Transportation Infrastructure Management System</div> <div>Bridge Structures Report</div> <div>All 'IN SERVICE' Structures - Sorted By: File Number</div>										2025/03/06	
												Page 154 of 772	
BF	Legal Land Location Structure Name Location Description	Region District Municipality	Managed By CMA Constituency	Span Types Located On Located Over	Structure Type	Usage Yr Built Yr Supstr	No. Spans Pipes Max Span Length Max Pipe Dia	Clear Rdwy Nom Length Skew	Single (t) Semi (t) Train (t)	Stru Suff Insp	Rat. % Rat. % Date	Theor VCL On Meas VCL On	Deck Height Theor VCL Over Meas VCL Over
09054 -1	NW SEC 2 TWP 45 RGE 13 W4M KILLAM IRON CREEK BRIDGE ON LOCAL ROAD NEAR KILLAM	CENTRAL REGION VERMILION CT FLAGSTAFF	FLAGSTAFF COUNTY UNDEFINED CMA CAMROSE	TT LOCAL ROAD IRON CREEK (WATERCRS-ST)	STANDARD BRIDGE	RV 1975 1975	2 71.6 6.1	7.3 12.2	32.0 56.0 79.9	55.6 71.6 21-05-2021			3.7
09055 -1	NW SEC 17 TWP 45 RGE 13 W4M KILLAM IRON CREEK BRIDGE ON LOCAL ROAD NEAR KILLAM	CENTRAL REGION VERMILION CT FLAGSTAFF	FLAGSTAFF COUNTY UNDEFINED CMA CAMROSE	TT LOCAL ROAD IRON CREEK (WATERCRS-ST)	STANDARD BRIDGE	RV 1967 1967	3 6.1	6.1 18.3	32.4 56.7 80.9	50.0 54.4 24-05-2023			3.7
09058 -1	SW SEC 11 TWP 61 RGE 3 W5M NEERLANDIA WATERCOURSE CULVERT ON LOCAL ROAD NEAR NEERLANDIA	NORTH CENTRAL REGION ATHABASCA CT BARRHEAD	COUNTY OF BARRHEAD NO. UNDEFINED CMA ATHABASCA-BARRHEAD-	MP LOCAL ROAD TRIBUTARY TO SHOAL CREEK (WATERCRS-	BRIDGE CULV	RV 1975	1 1524.0	7.3		44.4 59.3 28-10-2022			2.4
09063 -1	SW SEC 28 TWP 3 RGE 29 W4M TWIN BUTTE WATERCOURSE CULVERT ON PROVINCIAL HIGHWAY 6 NEAR TWIN BUTTE	SOUTHERN REGION LETHBRIDGE MD PINCHER CREEK	Alberta Transportation (AIT) CMA26 LIVINGSTONE-MACLEOD	BP 6:04 C1 13.497 TRIBUTARY TO DUNGARVAN CREEK	BRIDGE CULV	RV 1953	1 2000.0	9.9		77.8 66.8 25-04-2023			4.0
09064 -1	NW SEC 18 TWP 44 RGE 12 W4M SEDGEWICK WATERCOURSE BRIDGE ON LOCAL ROAD NEAR SEDGEWICREEK	CENTRAL REGION VERMILION CT FLAGSTAFF	FLAGSTAFF COUNTY UNDEFINED CMA CAMROSE	HC LOCAL ROAD TRIBUTARY TO IRON CREEK (WATERCRS-ST)	STANDARD BRIDGE	RV 1957 2015	1 10.4	5.5 10.1	21.8 38.1 54.5	44.4 50.1 02-10-2024			2.4
09068 -1	SE SEC 10 TWP 42 RGE 23 W4M PONOKA SPOTTED CREEK CULVERT ON LOCAL ROAD NEAR PONOKA	CENTRAL REGION RED DEER CT PONOKA	PONOKA COUNTY UNDEFINED CMA LACOMBE-PONOKA	SP LOCAL ROAD SPOTTED CREEK (WATERCRS-ST)	BRIDGE CULV	RV 1990	1 2740.0	8.0		88.9 82.4 19-12-2021			4.4
09069 -1	SW SEC 32 TWP 10 RGE 2 W5M LUNDBRECK BOB CREEK CULVERT ON LOCAL ROAD NEAR LUNDBRECREEK	SOUTHERN REGION LETHBRIDGE MD RANCHLAND	M.D. OF RANCHLAND NO. 66 UNDEFINED CMA LIVINGSTONE-MACLEOD	SP LOCAL ROAD BOB CREEK (WATERCRS-ST)	BRIDGE CULV	RV 1960	1 3700.0	8.0		55.6 60.6 06-11-2023			11.0
09072 -1	SE SEC 28 TWP 4 RGE 26 W4M HILL SPRING BELLY RIVER TO ST. MARY RES. HEADWORKS SITE 9 BRIDGE ON LOCAL ROAD, 11 KM SE	SOUTHERN REGION LETHBRIDGE BLOOD #148	Alberta Transportation (AIT) UNDEFINED CMA CARDSTON-SIKSIKA	SC LOCAL ROAD ENV - IRRIGATION C (WATERCRS-IC)	STANDARD BRIDGE	IC 1994 1994	3 12.0	8.0 34.0	28.0 49.0 62.0	83.3 74.0 09-06-2022			5.8
09073 -1	SW SEC 29 TWP 4 RGE 26 W4M HILL SPRING BELLY RIVER TO ST. MARY RES. HEADWORKS SITE 8 BRIDGE ON LOCAL ROAD, 7 KM SE OF	SOUTHERN REGION LETHBRIDGE BLOOD #148	Alberta Transportation (AIT) UNDEFINED CMA CARDSTON-SIKSIKA	SC LOCAL ROAD ENV - IRRIGATION C (WATERCRS-IC)	STANDARD BRIDGE	IC 1993 1993	3 12.0	8.0 32.0	28.0 49.0 62.0	83.3 75.6 09-06-2022			5.5
09074 -1	NW SEC 13 TWP 4 RGE 26 W4M HILL SPRING BELLY RIVER TO ST. MARY RES. HEADWORKS SITE 10 BRIDGE ON LOCAL ROAD, 18 KM NW	SOUTHERN REGION LETHBRIDGE BLOOD #148	Alberta Transportation (AIT) UNDEFINED CMA CARDSTON-SIKSIKA	SC LOCAL ROAD ENV - IRRIGATION C (WATERCRS-IC)	STANDARD BRIDGE	IC 1994 1994	3 12.0	8.0 36.0 30.0	28.0 49.0 62.0	83.3 78.6 09-06-2022			5.3
09076 -1	NE SEC 12 TWP 2 RGE 27 W4M CARDSTON WATERCOURSE CULVERT ON PROVINCIAL HIGHWAY 501 NEAR CARDSTON	SOUTHERN REGION LETHBRIDGE CT CARDSTON	Alberta Transportation (AIT) CMA25 CARDSTON-SIKSIKA	MP 501:00 C1 6.216 TRIBUTARY TO LEE CREEK (WATERCRS-ST)	BRIDGE CULV	RV 1988	1 2000.0	8.0		88.9 82.7 27-01-2022			2.4
09077 -1	NE SEC 27 TWP 3 RGE 26 W4M CARDSTON BULLHORN COULEE CULVERT ON LOCAL ROAD, 18 KM NW OF CARDSTON	SOUTHERN REGION LETHBRIDGE BLOOD #148	Alberta Transportation (AIT) CMA25 CARDSTON-SIKSIKA	RPE LOCAL ROAD BULLHORN COULEE (WATERCRS-ST)	BRIDGE CULV	RV 1984	1 5500.0	9.0 -20.0		77.8 79.7 27-06-2022			6.1
09078 -1	NW SEC 10 TWP 2 RGE 17 W4M MILK RIVER WATERCOURSE CULVERT ON PROVINCIAL HIGHWAY 501 NEAR MILK RIVER	SOUTHERN REGION LETHBRIDGE CT WARNER	Alberta Transportation (AIT) CMA24 TABER-WARNER	MP 501:04 C1 48.159 TRIBUTARY TO MILK RIVER (WATERCRS-ST)	BRIDGE CULV	RV 1981	1 1600.0	9.5 -20.0		77.8 70.3 25-01-2022			4.8
09084 -1	SE SEC 10 TWP 78 RGE 6 W6M SPIRIT RIVER TRIBUTARY TO SPIRIT RIVER CULVERT ON LOCAL ROAD, 6 KM S OF SPIRIT RIVER	PEACE REGION GRANDE PRAIRIE MD SPIRIT RIVER	M.D. SPIRIT RIVER NO. 133 UNDEFINED CMA CENTRAL PEACE-NOTLEY	SP LOCAL ROAD SPIRIT RIVER (WATERCRS-ST)	BRIDGE CULV	RV 1985	1 6160.0	8.0 -3.0		55.6 64.7 04-08-2021			8.5
09085 -1	NW SEC 36 TWP 54 RGE 2 W5M ONOWAY TRIBUTARY TO STURGEON RIVER CULVERT ON LOCAL ROAD, AT E BOUNDARY OF	NORTH CENTRAL REGION STONY PLAIN CT LAC STE. ANNE	LAC STE. ANNE COUNTY UNDEFINED CMA LAC STE. ANNE-PARKLAND	MP LOCAL ROAD TRIBUTARY TO STURGEON RIVER	BRIDGE CULV	RV 1956	1 1800.0	8.0		66.7 62.9 05-07-2024			2.7
09086 -1	SW SEC 16 TWP 6 RGE 29 W4M PINCHER CREE INDIANFARM C CULVERT ON PROVINCIAL HIGHWAY 507 NEAR PINCHER CREE	SOUTHERN REGION LETHBRIDGE MD PINCHER CREEK	Alberta Transportation (AIT) CMA26 LIVINGSTONE-MACLEOD	SP 507:04 C1 8.000 TRIBUTARY TO INDIANFARM CREEK	BRIDGE CULV	RV 1967	1 2130.0	9.8 15.0		66.7 56.9 20-09-2022			3.7
09087 -2	SW SEC 27 TWP 60 RGE 4 W5M BLOOMSBURY WATERCOURSE CULVERT ON LOCAL ROAD, NEAR BLOOMSBURY	NORTH CENTRAL REGION ATHABASCA CT BARRHEAD	COUNTY OF BARRHEAD NO. UNDEFINED CMA ATHABASCA-BARRHEAD-	MP LOCAL ROAD 2ND ORDER TRIBUTARY TO SHOAL CREEK	BRIDGE CULV	RV 2013	1 2700.0	12.2 -30.0		100.0 98.5 13-09-2023			
09094 -1	SW SEC 18 TWP 55 RGE 1 W5M ONOWAY TOAD CREEK CULVERT ON LOCAL ROAD NEAR ONOWAY	NORTH CENTRAL REGION STONY PLAIN CT LAC STE. ANNE	LAC STE. ANNE COUNTY UNDEFINED CMA LAC STE. ANNE-PARKLAND	SP LOCAL ROAD TOAD CREEK (WATERCRS-ST)	BRIDGE CULV	RV 1969	1 2430.0	7.5 0.0		77.8 71.3 29-09-2022			3.7
09095 -1	SW SEC 26 TWP 56 RGE 9 W5M MAYERTHORPE PADDLE RIVER BRIDGE ON LOCAL ROAD, 16 KM S OF COURT	NORTH CENTRAL REGION STONY PLAIN CT LAC STE. ANNE	LAC STE. ANNE COUNTY UNDEFINED CMA LAC STE. ANNE-PARKLAND	WG LOCAL ROAD PADDLE RIVER (WATERCRS-ST)	MAJOR BRIDGE	RV 1990 1990	3 18.0	8.5 46.0 -20.0	28.0 49.0 62.0	66.7 69.5 01-06-2022			9.1
09096 -1	NE SEC 11 TWP 1 RGE 23 W4M DEL BONITA NORTH MILK RIVER BRIDGE ON HIGHWAY 501, 13 KM W OF DEL BONITA	SOUTHERN REGION LETHBRIDGE CT CARDSTON	Alberta Transportation (AIT) CMA25 CARDSTON-SIKSIKA	PM 501:02 C1 32.082 NORTH MILK RIVER (WATERCRS-ST)	MAJOR BRIDGE	RV 1963 1963	3 15.2	9.1 45.6 -30.0	72.2 68.4 26-01-2022				5.2
09097 -2	SW SEC 11 TWP 39 RGE 15 W4M HALKIRK OKWANIM CREEK CULVERT ON LOCAL ROAD, 10 KM NE OF HALKIRK	CENTRAL REGION HANNA CT PAINTEARTH	COUNTY OF PAINTEARTH NO. UNDEFINED CMA DRUMHELLER-STETTLER	MP LOCAL ROAD TRIBUTARY TO OKWANIM CK (WATERCRS-ST)	BRIDGE CULV	RV 2005	1 1600.0	9.0 0.0		77.8 78.5 15-10-2020			9.1

		Transportation Infrastructure Management System Bridge Structures Report All 'IN SERVICE' Structures - Sorted By: File Number										2025/03/06	
												Page 155 of 772	
BF	Legal Land Location Structure Name Location Description	Region District Municipality	Managed By CMA Constituency	Span Types Located On Located Over	Structure Type	Usage Yr Built Yr Supstr	No. Spans Pipes Max Span Length Max Pipe Dia	Clear Rdwy Nom Length Skew	Single (t) Semi (t) Train (t)	Stru Suff Insp	Rat. % Rat. % Date	Theor VCL On Meas VCL On	Deck Height Theor VCL Over Meas VCL Over
09098 -1	SE SEC 19 TWP 46 RGE 13 W4M KILLAM IRON CREEK BRIDGE ON LOCAL ROAD NEAR KILLAM	CENTRAL REGION VERMILION CT BEAVER	BEAVER COUNTY UNDEFINED CMA CAMROSE	SM LOCAL ROAD IRON CREEK (WATERCRS-ST)	STANDARD BRIDGE	RV 1983 1983	1 11.0	7.6 11.0	28.0 49.0 62.0		66.7 68.6 29-11-2023		3.2
09099 -1	SW SEC 29 TWP 72 RGE 10 W6M ALBRIGHT BEAVERLODGE RIVER BRIDGE ON HIGHWAY 671, 8 KM NW OF BEAVERLODGE	PEACE REGION GRANDE PRAIRIE CT GRANDE PRAIRIE	Alberta Transportation (AIT) CMA05 GRANDE PRAIRIE-WAPITI	PO 671:02 C1 26.379 BEAVERLODGE RIVER (WATERCRS-ST)	MAJOR BRIDGE	RV 1959 1959	1 30.5	7.3 30.5	44.2 55.4 68.9		44.4 43.9 08-07-2023		7.0
09100 -2	NW SEC 23 TWP 74 RGE 10 W6M VALHALLA CENTRE WATERCOURSE CULVERT ON LOCAL ROAD, 6 KM NW OF VALHALLA CENTRE	PEACE REGION GRANDE PRAIRIE CT GRANDE PRAIRIE	COUNTY OF GRANDE PRAIRIE UNDEFINED CMA GRANDE PRAIRIE-WAPITI	SP LOCAL ROAD BEAR RIVER (WATERCRS-ST)	BRIDGE CULV	RV 2015	1 3670.0	8.0			88.9 91.0 06-01-2021		
09103 -2	SE SEC 1 TWP 47 RGE 19 W4M CAMROSE WATERCOURSE CULVERT ON HWY 26, 15 KM E OF CAMROSE	CENTRAL REGION VERMILION CT CAMROSE	Alberta Transportation (AIT) CMA16 CAMROSE	BP 26:10 C1 9.220 TRIBUTARY TO DRIEDMEAT CREEK	BRIDGE CULV	RV 2021	1 2100.0	19.2 15.0			100.0 85.8 14-11-2023		
09104 -1	SW SEC 1 TWP 55 RGE 1 W4M MARWAYNE WATERCOURSE BRIDGE ON LOCAL ROAD NEAR MARWAYNE	CENTRAL REGION VERMILION MAKAOO #120	Federal Indian Affairs UNDEFINED CMA VERMILION-LLOYDMINSTER-	TT LOCAL ROAD TRIBUTARY TO NORTH SASKATCHEWAN	STANDARD BRIDGE	RV 1930 1930	1 4.9	4.9			44.0 48.1 06-02-1989		
09106 -2	NW SEC 33 TWP 19 RGE 20 W4M MILO WATERCOURSE CULVERT ON LOCAL ROAD, 21 KM NE OF MILO	SOUTHERN REGION LETHBRIDGE CT VULCAN	VULCAN COUNTY UNDEFINED CMA CARDSTON-SIKSIKA	MP LOCAL ROAD TRIBUTARY TO BOW RIVER (WATERCRS-ST)	BRIDGE CULV	RV 2016	1 3000.0	6.4 -30.0			88.9 78.7 11-11-2021		
09107 -1	NW SEC 17 TWP 33 RGE 6 W5M SUNDRE BEARBERRY CREEK BRIDGE ON LOCAL ROAD NEAR SUNDRE	CENTRAL REGION RED DEER CT MOUNTAIN VIEW	MOUNTAIN VIEW COUNTY UNDEFINED CMA RIMBEY-ROCKY MOUNTAIN	HC LOCAL ROAD BEARBERRY CREEK (WATERCRS-ST)	STANDARD BRIDGE	RV 1965 1965	3 11.6	7.3 28.6	30.1 52.8 75.4		38.9 61.8 17-07-2023		5.2
09108 -1	SW SEC 19 TWP 74 RGE 8 W6M LA GLACE WEBBER CREEK BRIDGE ON LOCAL ROAD NEAR LA GLACE	PEACE REGION GRANDE PRAIRIE CT GRANDE PRAIRIE	COUNTY OF GRANDE PRAIRIE UNDEFINED CMA GRANDE PRAIRIE-WAPITI	PG LOCAL ROAD WEBBER CREEK (WATERCRS-ST)	STANDARD BRIDGE	RV 1958 1958	3 8.5	6.4 25.5	28.0 49.0 62.0		33.3 50.6 08-10-2024		5.2
09115 -2	SW SEC 15 TWP 73 RGE 5 W6M SEXSMITH WATERCOURSE CULVERT ON LOCAL ROAD, 12 KM SE OF SEXSMITH	PEACE REGION GRANDE PRAIRIE CT GRANDE PRAIRIE	COUNTY OF GRANDE PRAIRIE UNDEFINED CMA GRANDE PRAIRIE-WAPITI	SP LOCAL ROAD TRIBUTARY TO KLESKUN CREEK	BRIDGE CULV	RV 2023	1 3360.0	8.0					
09116 -1	SE SEC 30 TWP 20 RGE 24 W4M MOSSLEIGH WEST ARROWWOOD CREEK BRIDGE ON HIGHWAY 24, 1 KM E OF MOSSLEIGH	SOUTHERN REGION LETHBRIDGE CT VULCAN	Alberta Transportation (AIT) CMA25 CARDSTON-SIKSIKA	SCC 24:02 C1 18.356 WEST ARROWWOOD CREEK (WATERCRS-ST)	MAJOR BRIDGE	RV 1993 1993	3 12.0	11.9 36.0	28.0 49.0 62.0		66.7 58.8 21-08-2023		6.3
09117 -2	SW SEC 3 TWP 21 RGE 24 W4M ARROWWOOD WEST ARROWWOOD CREEK BRIDGE ON LOCAL ROAD, 8 KM W OF ARROWWOOD	SOUTHERN REGION LETHBRIDGE CT VULCAN	VULCAN COUNTY UNDEFINED CMA CARDSTON-SIKSIKA	SL LOCAL ROAD WEST ARROWWOOD CREEK (WATERCRS-ST)	STANDARD BRIDGE	RV 2018 2018	3 12.0	8.9 28.0 0.0	28.0 49.0 62.0		66.7 70.2 29-06-2023		
09118 -2	NW SEC 31 TWP 51 RGE 3 W4M MARWAYNE WATERCOURSE CULVERT ON LOCAL ROAD, 14 KM SW OF MARWAYNE	CENTRAL REGION VERMILION CT VERMILION RIVER	COUNTY OF VERMILION UNDEFINED CMA VERMILION-LLOYDMINSTER-	SP LOCAL ROAD TRIBUTARY TO VERMILION RIVER	BRIDGE CULV	RV 2019	1 2740.0	10.0 -6.0			100.0 99.3 26-11-2019		
09119 -1	SE SEC 30 TWP 73 RGE 5 W6M SEXSMITH WATERCOURSE CULVERT ON LOCAL ROAD NEAR SEXSMITH	PEACE REGION GRANDE PRAIRIE CT GRANDE PRAIRIE	COUNTY OF GRANDE PRAIRIE UNDEFINED CMA GRANDE PRAIRIE-WAPITI	RPP LOCAL ROAD TRIBUTARY TO KLESKUN CREEK	BRIDGE CULV	RV 1961	1 2121.0	9.0			44.4 62.5 24-01-2023		2.7
09120 -2	SW SEC 29 TWP 73 RGE 5 W6M SEXSMITH WATERCOURSE BRIDGE ON LOCAL ROAD NEAR SEXSMITH	PEACE REGION GRANDE PRAIRIE CT GRANDE PRAIRIE	COUNTY OF GRANDE PRAIRIE UNDEFINED CMA GRANDE PRAIRIE-WAPITI	MP LOCAL ROAD TRIBUTARY TO KLESKUN CREEK	BRIDGE CULV	RV 2012	1 2700.0	9.5 20.0			88.9 86.3 07-02-2023		
09124 -1	NW SEC 20 TWP 58 RGE 22 W4M EGREMONT REDWATER RIVER BRIDGE ON LOCAL ROAD NEAR EGREMONT	NORTH CENTRAL REGION ATHABASCA CT THORHILD	THORHILD COUNTY UNDEFINED CMA ATHABASCA-BARRHEAD-	PG LOCAL ROAD REDWATER RIVER (WATERCRS-ST)	STANDARD BRIDGE	RV 1961 1961	3 8.5	7.3 25.5	28.0 49.0 62.0		50.0 60.8 17-10-2024		4.3
09125 -1	NW SEC 15 TWP 30 RGE 21 W4M BLERIOT FERRY BLERIOT FERRY ON SR 838, 10 KM WEST OF MUNSON	CENTRAL REGION HANNA CT STARLAND	Alberta Transportation (AIT) CMA21 DRUMHELLER-STETTLER	838:02 C1 23.435,RED DEER RIVER	FERRY	1997							
09126 -1	SW SEC 36 TWP 58 RGE 23 W4M EGREMONT REDWATER RIVER BRIDGE ON LOCAL ROAD NEAR EGREMONT	NORTH CENTRAL REGION ATHABASCA CT THORHILD	THORHILD COUNTY UNDEFINED CMA ATHABASCA-BARRHEAD-	HC LOCAL ROAD REDWATER RIVER (WATERCRS-ST)	STANDARD BRIDGE	RV 1970 1970	3 8.5	7.3 25.5	30.1 52.8 75.4		38.9 64.0 12-10-2022		4.3
09130 -2	SW SEC 4 TWP 40 RGE 2 W5M BENTLEY WATERCOURSE CULVERT ON LOCAL ROAD NEAR BENTLEY	CENTRAL REGION RED DEER CT LACOMBE	LACOMBE COUNTY UNDEFINED CMA RIMBEY-ROCKY MOUNTAIN	MP LOCAL ROAD 2ND ORDER TRIBUTARY TO SYLVAN CK	BRIDGE CULV	RV 2002	1 2200.0	10.0 0.0			55.6 56.4 16-06-2021		3.7
09132 -1	NW SEC 19 TWP 59 RGE 20 W4M EGREMONT NAMEPI CREEK BRIDGE ON LOCAL ROAD NEAR EGREMONT	NORTH CENTRAL REGION ATHABASCA CT THORHILD	THORHILD COUNTY UNDEFINED CMA ATHABASCA-BARRHEAD-	HH LOCAL ROAD NAMEPI CREEK (WATERCRS-ST)	STANDARD BRIDGE	RV 1962 1962	2 6.1	7.3 12.2 -30.0	28.0 49.0 62.5		33.3 57.8 18-07-2024		3.4
09133 -1	SW SEC 18 TWP 59 RGE 20 W4M EGREMONT NAMEPI CREEK BRIDGE ON LOCAL ROAD NEAR EGREMONT	NORTH CENTRAL REGION ATHABASCA CT THORHILD	THORHILD COUNTY UNDEFINED CMA ATHABASCA-BARRHEAD-	HH LOCAL ROAD NAMEPI CREEK (WATERCRS-ST)	STANDARD BRIDGE	RV 1962 1962	3 6.1	7.3 18.3	28.0 49.0 62.5		38.9 58.2 28-09-2023		4.0
09135 -1	NW SEC 9 TWP 36 RGE 2 W5M SPRUCE VIEW DICKSON CREEK CULVERT ON LOCAL ROAD NEAR SPRUCE VIEW	CENTRAL REGION RED DEER CT RED DEER	RED DEER COUNTY UNDEFINED CMA INNISFAIL-SYLVAN LAKE	SPE LOCAL ROAD DICKSON CREEK (WATERCRS-ST)	BRIDGE CULV	RV 1969	1 2123.0	6.5 -15.0			44.4 51.2 09-02-2023		4.0

		Transportation Infrastructure Management System										2025/03/06	
		Bridge Structures Report											
		All 'IN SERVICE' Structures - Sorted By: File Number											
Page 156 of 772													
BF	Legal Land Location Structure Name Location Description	Region District Municipality	Managed By CMA Constituency	Span Types Located On Located Over	Structure Type	Usage Yr Built Yr Supstr	No. Spans Pipes Max Span Length Max Pipe Dia	Clear Rdwy Nom Length Skew	Single (t) Semi (t) Train (t)	Stru Suff Insp	Rat. % Rat. % Date	Theor VCL On Theor VCL On Meas VCL On	Deck Height Theor VCL Over Meas VCL Over
09136 -1	SE SEC 16 TWP 6 RGE 17 W4M WRENTHAM COULEE CULVERT ON LOCAL ROAD NEAR WRENTHAM	SOUTHERN REGION LETHBRIDGE CT WARNER	COUNTY OF WARNER NO. 5 UNDEFINED CMA TABER-WARNER	MP;MP LOCAL ROAD MIDDLE COULEE (WATERCRS-ST)	BRIDGE CULV	RV 1997	2 2000.0	11.5			77.8 76.9 09-04-2021		3.4
09137 -1	SW SEC 26 TWP 6 RGE 18 W4M NEW DAYTON ETZIKOM COUL BRIDGE ON LOCAL ROAD NEAR NEW DAYTON	SOUTHERN REGION LETHBRIDGE CT WARNER	COUNTY OF WARNER NO. 5 UNDEFINED CMA TABER-WARNER	PG LOCAL ROAD ETZIKOM COULEE (WATERCRS-ST)	STANDARD BRIDGE	RV 1954 1954	2 8.5	6.3 17.0	28.0 49.0 62.0	50.0 60.4 12-12-2020			2.7
09138 -1	SW SEC 6 TWP 39 RGE 21 W4M NEVIS WATERCOURSE CULVERT ON LOCAL ROAD NEAR NEVIS	CENTRAL REGION HANNA CT STETTTLER	COUNTY OF STETTTLER NO. 6 UNDEFINED CMA DRUMHELLER-STETTTLER	RPP LOCAL ROAD TRIBUTARY TO TAIL CREEK (WATERCRS-ST)	BRIDGE CULV	RV 1962	1 1800.0	7.9		44.4 60.2 30-03-2021			2.4
09139 -1	SW SEC 29 TWP 47 RGE 24 W4M MILLET PIPESTONE CREEK CULVERT ON LOCAL ROAD NEAR MILLET	CENTRAL REGION RED DEER MILLET	MILLET UNDEFINED CMA MASKWACIS-WETASKIWIN	SP LOCAL ROAD PIPESTONE CREEK (WATERCRS-ST)	BRIDGE CULV	RV 1963	1 4300.0	0.0		44.4 56.8 06-11-2008			7.9
09143 -1	SW SEC 16 TWP 74 RGE 7 W6M SEXSMITH NIOBE CREEK CULVERT ON LOCAL ROAD NEAR SEXSMITH	PEACE REGION GRANDE PRAIRIE CT GRANDE PRAIRIE	COUNTY OF GRANDE PRAIRIE UNDEFINED CMA GRANDE PRAIRIE-WAPITI	SPE-SPE LOCAL ROAD NIOBE CREEK (WATERCRS-ST)	BRIDGE CULV	RV 1983	1 3710.0	8.0 45.0		66.7 67.5 25-01-2024			4.4
09144 -1	SW SEC 1 TWP 28 RGE 14 W4M SUNNNYNOOK BULLPOUND CREEK BRIDGE ON LOCAL ROAD NEAR SUNNNYNOOK	CENTRAL REGION HANNA SPECIAL AREA 2	Municipal Services Branch UNDEFINED CMA DRUMHELLER-STETTTLER	TT LOCAL ROAD BULLPOUND CREEK (WATERCRS-ST)	STANDARD BRIDGE	RV 1967 1967	3 8.5	6.1 25.5 -11.0	30.3 53.1 75.8	61.1 67.1 03-12-2024			5.2
09145 -1	SW SEC 3 TWP 41 RGE 4 W5M LEEDALE WATERCOURSE CULVERT ON LOCAL ROAD NEAR LEEDALE	CENTRAL REGION RED DEER CT LACOMBE	LACOMBE COUNTY UNDEFINED CMA RIMBEY-ROCKY MOUNTAIN	MP LOCAL ROAD TRIBUTARY TO MEDICINE RIVER	BRIDGE CULV	RV 2001	1 3000.0	8.0 15.0		55.6 64.8 09-06-2020			4.8
09146 -1	SW SEC 16 TWP 40 RGE 26 W4M LACOMBE WATERCOURSE CULVERT ON LOCAL ROAD NEAR LACOMBE	CENTRAL REGION RED DEER CT LACOMBE	LACOMBE COUNTY UNDEFINED CMA LACOMBE-PONOKA	MP LOCAL ROAD 2ND ORDER TRIBUTARY TO WOLF CREEK	BRIDGE CULV	RV 1977	1 1500.0	8.2 30.0		44.4 58.5 17-06-2021			2.4
09151 -1	SW SEC 25 TWP 25 RGE 24 W4M ROCKYFORD WATERCOURSE CULVERT ON LOCAL ROAD NEAR ROCKYFORD	SOUTHERN REGION CALGARY CT WHEATLAND	WHEATLAND COUNTY UNDEFINED CMA OLDS-DIDSBURY-THREE	TP LOCAL ROAD TRIBUTARY TO SERVICEBERRY CREEK	STANDARD BRIDGE	RV 1959 1959	1 2.7	7.3 2.7 -15.0		55.6 59.0 02-11-2020			3.7
09152 -2	SE SEC 30 TWP 24 RGE 22 W4M STANDARD WID IRRIGATION CANAL CULVERT ON LOCAL ROAD, 10 KM SW OF STANDARD	SOUTHERN REGION CALGARY CT WHEATLAND	WHEATLAND COUNTY UNDEFINED CMA OLDS-DIDSBURY-THREE	MP LOCAL ROAD WID - IRRIGATION C (WATERCRS-IC)	BRIDGE CULV	IC 2016	1 1600.0	6.1 -10.0		100.0 89.6 18-03-2021			
09153 -1	SW SEC 26 TWP 25 RGE 24 W4M Strathmore WATERCOURSE CULVERT ON LOCAL ROAD NEAR STRATHMORE	SOUTHERN REGION CALGARY CT WHEATLAND	WHEATLAND COUNTY CMA30 OLDS-DIDSBURY-THREE	SP LOCAL ROAD TRIBUTARY TO SERVICEBERRY CREEK	BRIDGE CULV	RV 1958	1 1524.0	8.5		44.4 47.5 02-11-2020			4.3
09154 -2	SW SEC 15 TWP 9 RGE 19 W4M COALDALE SMR IRRIGATION CANAL BRIDGE ON LOCAL ROAD NEAR COALDALE	SOUTHERN REGION LETHBRIDGE CT LETHBRIDGE	COUNTY OF LETHBRIDGE UNDEFINED CMA TABER-WARNER	MP;MP LOCAL ROAD SMR - IRRIGATION C (WATERCRS-IC)	BRIDGE CULV	IC 2012	2 3300.0	8.0 38.0		77.8 80.8 02-12-2021			4.4
09155 -2	NW SEC 21 TWP 38 RGE 5 W5M ALHAMBRA HORSEGUARD CREEK CULVERT ON LOCAL ROAD, 7 KM S OF ALHAMBRA	CENTRAL REGION RED DEER CT CLEARWATER	CLEARWATER COUNTY UNDEFINED CMA RIMBEY-ROCKY MOUNTAIN	SP LOCAL ROAD HORSEGUARD CREEK (WATERCRS-ST)	BRIDGE CULV	RV 2020	1 3360.0	8.0 -10.0		100.0 100.0 28-05-2021			
09156 -1	SE SEC 2 TWP 37 RGE 5 W5M STAUFFER N RAVEN RIVER BRIDGE ON PROVINCIAL HIGHWAY 761 NEAR STAUFFER	CENTRAL REGION RED DEER CT CLEARWATER	Alberta Transportation (AIT) CMA18 RIMBEY-ROCKY MOUNTAIN	SC 761:02 C1 6.395 NORTH RAVEN RIVER (WATERCRS-ST)	STANDARD BRIDGE	RV 1966 1966	1 8.5	9.1 8.5 0.0	28.0 49.0 62.0	61.1 61.2 26-01-2023			2.7
09157 -2	SW SEC 5 TWP 59 RGE 25 W4M VIMY WATERCOURSE CULVERT ON LOCAL ROAD, 5 KM W OF VIMY	NORTH CENTRAL REGION ATHABASCA CT WESTLOCK	WESTLOCK COUNTY UNDEFINED CMA ATHABASCA-BARRHEAD-	MP;MP LOCAL ROAD TRIBUTARY TO REDWATER RIVER	BRIDGE CULV	RV 2014	2 1800.0	8.0 -12.0		77.8 84.4 02-08-2024			
09159 -1	SE SEC 28 TWP 64 RGE 1 W5M FAWCETT FRENCH CREEK CULVERT ON HIGHWAY 663, 4 KM N OF FAWCETT	NORTH CENTRAL REGION ATHABASCA CT WESTLOCK	Alberta Transportation (AIT) CMA10 ATHABASCA-BARRHEAD-	SP 663:02 C1 1.462 FRENCH CREEK (WATERCRS-ST)	BRIDGE CULV	RV 1982	1 6100.0	9.2 -20.0		66.7 69.5 21-03-2023			12.5
09162 -1	NW SEC 16 TWP 31 RGE 15 W4M WATTS BULLPOUND CREEK BRIDGE ON PROVINCIAL HIGHWAY 855 NEAR WATTS	CENTRAL REGION HANNA SPECIAL AREA 2	Alberta Transportation (AIT) CMA21 DRUMHELLER-STETTTLER	HC 855:02 C1 1.473 BULLPOUND CREEK (WATERCRS-ST)	STANDARD BRIDGE	RV 1971 1971	1 8.5	10.1 8.5	30.1 52.8 75.4	33.3 60.1 26-11-2022			3.8
09166 -2	NW SEC 15 TWP 53 RGE 27 W4M SPRUCE GROVE ATIM CREEK BRIDGE ON LOCAL ROAD NEAR SPRUCE GROVE	NORTH CENTRAL REGION STONY PLAIN CT PARKLAND	PARKLAND COUNTY UNDEFINED CMA LAC STE. ANNE-PARKLAND	SC LOCAL ROAD ATIM CREEK (WATERCRS-ST)	STANDARD BRIDGE	RV 2007 2007	1 8.0	8.9 8.0	28.0 49.0 62.0	72.2 71.4 02-07-2024			
09167 -1	SW SEC 2 TWP 52 RGE 26 W4M WINTERBURN WATERCOURSE CULVERT ON PROVINCIAL HIGHWAY 627 NEAR WINTERBURN	NORTH CENTRAL REGION STONY PLAIN STONY PLAIN #135	Alberta Transportation (AIT) CMA11 DRAYTON VALLEY-DEVON	SPE 627:04 C1 18.125 WEDGEWOOD CREEK (WATERCRS-ST)	BRIDGE CULV	RV 1982	1 1813.0	13.0 32.0		77.8 63.6 28-09-2022			4.0
09168 -1	SE SEC 3 TWP 52 RGE 26 W4M WINTERBURN WATERCOURSE CULVERT ON PROVINCIAL HIGHWAY 627 NEAR WINTERBURN	NORTH CENTRAL REGION STONY PLAIN CT PARKLAND	Alberta Transportation (AIT) CMA11 DRAYTON VALLEY-DEVON	SPE 627:04 C1 17.419 WEDGEWOOD CREEK (WATERCRS-ST)	BRIDGE CULV	RV 1982	1 1813.0	13.0 -25.0		33.3 37.9 28-09-2022			5.0
09170 -1	NE SEC 9 TWP 62 RGE 27 W4M DAPP DAPP CREEK CULVERT ON LOCAL ROAD NEAR DAPP	NORTH CENTRAL REGION ATHABASCA CT WESTLOCK	WESTLOCK COUNTY UNDEFINED CMA ATHABASCA-BARRHEAD-	MP LOCAL ROAD TRIBUTARY TO PEMBINA RIVER (WATERCRS-	BRIDGE CULV	RV 1996	1 3000.0	8.0 -20.0		55.6 65.9 21-09-2022			5.9

		<div>Transportation Infrastructure Management System</div> <div>Bridge Structures Report</div> <div>All 'IN SERVICE' Structures - Sorted By: File Number</div>										2025/03/06	
												Page 157 of 772	
BF	Legal Land Location Structure Name Location Description	Region District Municipality	Managed By CMA Constituency	Span Types Located On Located Over	Structure Type	Usage Yr Built Yr Supstr	No. Spans Pipes Max Span Length Max Pipe Dia	Clear Rdwy Nom Length Skew	Single (t) Semi (t) Train (t)	Stru Suff Insp	Rat. % Rat. % Date	Theor VCL On Meas VCL On	Deck Height Theor VCL Over Meas VCL Over
09171 -1	SW SEC 22 TWP 53 RGE 10 W4M MYRNAM VERMILION RIVER BRIDGE ON LOCAL ROAD NEAR MYRNAM	CENTRAL REGION VERMILION CT TWO HILLS	COUNTY OF TWO HILLS NO. UNDEFINED CMA FORT SASKATCHEWAN-	HC LOCAL ROAD VERMILION RIVER (WATERCRS-ST)	STANDARD BRIDGE	RV 1965 1965	3 10.1	7.3 27.1 -15.0	30.1 49.4 70.4	44.4 58.8 23-03-2021			4.2
09172 -7	SW SEC 2 TWP 38 RGE 11 W4M CORONATION WATERCOURSE BRIDGE ON HWY 599, 16 KM N OF CORONATION	CENTRAL REGION HANNA CT PAINTEARTH	Alberta Transportation (AIT) CMA21 DRUMHELLER-STETTTLER	SLW 599:04 C1 25.613 TRIBUTARY TO NELSON CREEK (WATERCRS-	STANDARD BRIDGE	RV 2019 2019	1 8.0	10.2 8.0 0.0		100.0 81.5 24-11-2022			
09173 -1	NE SEC 24 TWP 23 RGE 1 W4M EMPRESS EMPRESS CREEK BRIDGE ON HIGHWAY 562, 2 KM N OF EMPRESS	CENTRAL REGION HANNA MD ACADIA	Alberta Transportation (AIT) CMA22 DRUMHELLER-STETTTLER	HC 562:02 C1 12.825 EMPRESS CREEK (WATERCRS-ST)	STANDARD BRIDGE	RV 1962 1962	3 10.1	9.1 27.1	30.1 49.4 70.4	33.3 46.5 16-11-2023			4.8
09175 -1	SW SEC 22 TWP 33 RGE 18 W4M ROWLEY FARRELL CREEK BRIDGE ON LOCAL ROAD NEAR ROWLEY	CENTRAL REGION HANNA CT STARLAND	STARLAND COUNTY UNDEFINED CMA DRUMHELLER-STETTTLER	HC LOCAL ROAD FARRELL CREEK (WATERCRS-ST)	STANDARD BRIDGE	RV 1967 1967	1 8.5	7.3 8.5	30.1 52.8 75.4	66.7 77.5 10-01-2023			3.7
09176 -1	SW SEC 27 TWP 1 RGE 10 W4M ADEN BREED CREEK CULVERT ON HIGHWAY 880, 5 KM NE OF ADEN	SOUTHERN REGION LETHBRIDGE CT FORTY MILE	Alberta Transportation (AIT) CMA24 TABER-WARNER	SP 880:02 C1 8.512 BREED CREEK (WATERCRS-ST)	BRIDGE CULV	RV 1996	1 3444.0	9.0 33.0		88.9 81.8 14-01-2022			10.1
09177 -1	SW SEC 16 TWP 1 RGE 10 W4M ADEN BREED CREEK CULVERT ON PROVINCIAL HIGHWAY 500 NEAR ADEN	SOUTHERN REGION LETHBRIDGE CT FORTY MILE	Alberta Transportation (AIT) CMA24 TABER-WARNER	SP 500:04 C1 41.946 BREED CREEK (WATERCRS-ST)	BRIDGE CULV	RV 1967	1 2743.0	8.5		66.7 61.6 14-01-2022			11.6
09178 -1	SE SEC 13 TWP 1 RGE 10 W4M ADEN BEAR CREEK CULVERT ON LOCAL ROAD NEAR ADEN	SOUTHERN REGION LETHBRIDGE CT FORTY MILE	COUNTY OF FORTY MILE NO. UNDEFINED CMA TABER-WARNER	SP-SP-SP LOCAL ROAD BEAR CREEK (WATERCRS-ST)	BRIDGE CULV	RV 1962	1 2100.0	8.8 -20.0		44.4 53.1 29-10-2024			6.4
09179 -1	SW SEC 3 TWP 22 RGE 9 W4M JENNER RED DEER RIVER BRIDGE ON HIGHWAY 884, 10 KM N OF JENNER	CENTRAL REGION HANNA SPECIAL AREA 3	Alberta Transportation (AIT) CMA22 DRUMHELLER-STETTTLER	TH 884:04 C1 15.163 RED DEER RIVER (WATERCRS-ST)	MAJOR BRIDGE	RV 1950 1950	3 76.2	6.7 198.2	28.6 50.0 62.0	61.1 47.1 17-11-2023	6.0		17.0
09179 BGR-2	SW SEC 3 TWP 22 RGE 9 W4M JENNER RED DEER RIVER BRIDGE ON HIGHWAY 884, 10 KM N OF JENNER	CENTRAL REGION HANNA SPECIAL AREA 3	Alberta Transportation (AIT) CMA22 DRUMHELLER-STETTTLER	RED DEER RIVER (WATERCRS-ST)	GUIDE BANK	1950				77.8 17-11-2023			
09179 BGL-3	SW SEC 3 TWP 22 RGE 9 W4M JENNER RED DEER RIVER BRIDGE ON HIGHWAY 884, 10 KM N OF JENNER	CENTRAL REGION HANNA SPECIAL AREA 3	Alberta Transportation (AIT) CMA22 DRUMHELLER-STETTTLER	RED DEER RIVER (WATERCRS-ST)	GUIDE BANK	1950				77.8 17-11-2023			
09180 -2	SW SEC 33 TWP 19 RGE 13 W4M BROOKS WATERCOURSE CULVERT ON LOCAL ROAD, 21 KM NE OF BROOKS	SOUTHERN REGION LETHBRIDGE CT NEWELL	COUNTY OF NEWELL UNDEFINED CMA BROOKS-MEDICINE HAT	MP LOCAL ROAD TRIBUTARY TO ONETREE CREEK	BRIDGE CULV	RV 2024	1 2400.0			100.0 98.6 23-04-2024			
09185 -1	SE SEC 6 TWP 8 RGE 6 W4M ORION WATERCOURSE BRIDGE ON LOCAL ROAD NEAR SEVEN PERSON	SOUTHERN REGION LETHBRIDGE CT FORTY MILE	COUNTY OF FORTY MILE NO. UNDEFINED CMA TABER-WARNER	HH LOCAL ROAD TRIBUTARY TO PEIGAN CREEK (WATERCRS-	STANDARD BRIDGE	RV 1961 1961	3 6.1	7.6 18.3	28.0 49.0 62.5	33.3 55.1 30-10-2024			3.7
09186 -1	SE SEC 27 TWP 9 RGE 4 W4M ELKWATER GROS VENTRE CULVERT ON LOCAL ROAD NEAR ELKWATER	SOUTHERN REGION LETHBRIDGE CT CYPRESS	CYPRESS COUNTY UNDEFINED CMA CYPRESS-MEDICINE HAT	SP LOCAL ROAD GROS VENTRE CREEK (WATERCRS-ST)	BRIDGE CULV	RV 1980	1 3360.0	7.0 -15.0		44.4 55.0 27-09-2023			7.0
09187 -1	NW SEC 16 TWP 47 RGE 14 W4M BRUCE IRON CREEK CULVERT ON LOCAL ROAD NEAR BRUCE	CENTRAL REGION VERMILION CT BEAVER	BEAVER COUNTY UNDEFINED CMA CAMROSE	MP LOCAL ROAD IRON CREEK (WATERCRS-ST)	BRIDGE CULV	RV 1964	1 1800.0	6.5		55.6 64.6 12-07-2022			3.0
09189 -1	SE SEC 17 TWP 82 RGE 4 W6M FAIRVIEW WATERCOURSE CULVERT ON LOCAL ROAD NEAR FAIRVIEW	PEACE REGION GRANDE PRAIRIE MD FAIRVIEW	M.D. OF FAIRVIEW NO. 136 UNDEFINED CMA CENTRAL PEACE-NOTLEY	RPP LOCAL ROAD ISLAND CREEK (WATERCRS-ST)	BRIDGE CULV	RV 1955	1 2096.0	8.0		55.6 52.4 25-09-2020			3.4
09191 -1	NW SEC 17 TWP 27 RGE 22 W4M REDLAND ROSEBUD RIVER BRIDGE ON LOCAL ROAD, 11 KM W OF ROSEBUD	SOUTHERN REGION CALGARY CT WHEATLAND	WHEATLAND COUNTY UNDEFINED CMA OLDS-DIDSBURY-THREE	PT, TT LOCAL ROAD ROSEBUD RIVER (WATERCRS-ST)	MAJOR BRIDGE	RV 1965 1922	3 24.4	4.9 34.2	19.8 24.2 32.4	50.0 40.5 08-02-2022			6.4
09192 -1	SW SEC 10 TWP 27 RGE 22 W4M REDLAND SERVICEBERRY CREEK BRIDGE ON LOCAL ROAD, 7 KM W OF ROSEBUD	SOUTHERN REGION CALGARY CT WHEATLAND	WHEATLAND COUNTY UNDEFINED CMA OLDS-DIDSBURY-THREE	PT, TT LOCAL ROAD SERVICEBERRY CREEK (WATERCRS-ST)	MAJOR BRIDGE	RV 1964 1932	3 18.3	6.7 35.3	17.4 30.5 43.5	33.3 48.2 08-02-2022			6.4
09193 -1	SW SEC 2 TWP 31 RGE 5 W5M BERGEN BLINDMAN CREEK CULVERT ON LOCAL ROAD NEAR BERGEN	CENTRAL REGION RED DEER CT MOUNTAIN VIEW	MOUNTAIN VIEW COUNTY UNDEFINED CMA RIMBEY-ROCKY MOUNTAIN	MP LOCAL ROAD TRIBUTARY TO FALLENTIMBER CREEK	BRIDGE CULV	RV 1984	1 1800.0	9.8 -30.0		33.3 50.1 25-06-2020			2.8
09194 -1	SW SEC 2 TWP 31 RGE 5 W5M CREMONA WATERCOURSE CULVERT ON LOCAL ROAD NEAR CREMONA	CENTRAL REGION RED DEER CT MOUNTAIN VIEW	MOUNTAIN VIEW COUNTY UNDEFINED CMA RIMBEY-ROCKY MOUNTAIN	SPE LOCAL ROAD TRIBUTARY TO FALLENTIMBER CREEK	BRIDGE CULV	RV 1985	1 2134.0	8.0 24.0		77.8 67.0 17-05-2022			5.8
09199 -1	SW SEC 15 TWP 63 RGE 5 W4M LA COREY JACKFISH CREEK BRIDGE ON HWY 55, 6 KM E OF LA COREY	NORTH CENTRAL REGION ATHABASCA MD BONNYVILLE	Alberta Transportation (AIT) CMA08 BONNYVILLE-COLD LAKE-ST.	SCC 55:18 C1 4.893 JACKFISH CREEK (WATERCRS-ST)	MAJOR BRIDGE	RV 1993 1993	1 14.0	11.9 14.0 -15.0	28.0 49.0 62.0	61.1 57.6 14-06-2024			3.9
09202 -1	SW SEC 1 TWP 9 RGE 21 W4M LETHBRIDGE SMR IRRIGATION CANAL BRIDGE ON HWY 512, 13 KM E OF LETHBRIDGE	SOUTHERN REGION LETHBRIDGE CT LETHBRIDGE	Alberta Transportation (AIT) CMA25 TABER-WARNER	HC 512:02 C1 3.770 SMR - IRRIGATION C (WATERCRS-IC)	STANDARD BRIDGE	IC 1973 1973	1 10.1	9.1 10.1 30.0	30.9 49.4 70.4	33.3 51.0 29-01-2025			2.7

		Transportation Infrastructure Management System										2025/03/06	
		Bridge Structures Report											
		All 'IN SERVICE' Structures - Sorted By: File Number											
Page 158 of 772													
BF	Legal Land Location Structure Name Location Description	Region District Municipality	Managed By CMA Constituency	Span Types Located On Located Over	Structure Type	Usage Yr Built Yr Supstr	No. Spans Pipes Max Span Length Max Pipe Dia	Clear Rdwy Nom Length Skew	Single (t) Semi (t) Train (t)	Stru Suff Insp	Rat. % Rat. % Date	Theor VCL On Meas VCL On	Deck Height Theor VCL Over Meas VCL Over
09204 -1	SW SEC 14 TWP 49 RGE 3 W5M WARBURG STRAWBERRY CREEK BRIDGE ON HIGHWAY 770, 6 KM NE OF WARBURG	NORTH CENTRAL REGION STONY PLAIN CT LEDUC	Alberta Transportation (AIT) CMA11 DRAYTON VALLEY-DEVON	PQ 770:04 C1 3.645 STRAWBERRY CREEK (WATERCRS-ST)	MAJOR BRIDGE	RV 1956 1956	3 15.2	7.3 45.6	36.6 52.0 74.1	33.3 45.1			7.9
09208 -1	NE SEC 34 TWP 76 RGE 14 W5M GROUARD 2ND ORDER TRIBUTARY TO SALT CREEK CULVERT ON HIGHWAY 750, 15 KM NE OF	PEACE REGION PEACE RIVER CT BIG LAKES	Alberta Transportation (AIT) CMA06 LESSER SLAVE LAKE	SPE 750:02 C1 30.418 2ND ORDER TRIBUTARY TO SALT CREEK	BRIDGE CULV	RV 1981	1 3700.0	8.7		77.8 68.9		11-05-2023	5.0
09211 -2	SW SEC 30 TWP 56 RGE 6 W5M SANGUDO TRIBUTARY TO PEMBINA RIVER CULVERT ON HIGHWAY 757, 3 KM S OF SANGUDO	NORTH CENTRAL REGION STONY PLAIN CT LAC STE. ANNE	Alberta Transportation (AIT) CMA12 LAC STE. ANNE-PARKLAND	SP 757:02 C1 31.958 TRIBUTARY TO PEMBINA RIVER (WATERCRS-	BRIDGE CULV	RV 2005	1 3990.0	9.6 12.0		88.9 83.5		28-04-2022	
09212 -1	SW SEC 2 TWP 22 RGE 2 W5M DE WINTON WATERCOURSE CULVERT ON LOCAL ROAD NEAR DE WINTON	SOUTHERN REGION CALGARY CT FOOTHILLS	FOOTHILLS COUNTY UNDEFINED CMA HIGHWOOD	MP LOCAL ROAD TRIBUTARY TO PINE CREEK (WATERCRS-ST)	BRIDGE CULV	RV 1910	1 1524.0	7.8		22.2 43.6		17-06-2019	2.1
09213 -1	SW SEC 13 TWP 5 RGE 29 W4M PINCHER CREEK FOOTHILL CREEK BRIDGE ON LOCAL ROAD NEAR PINCHER CREE	SOUTHERN REGION LETHBRIDGE MD PINCHER CREEK	M.D. OF PINCHER CREEK NO. UNDEFINED CMA LIVINGSTONE-MACLEOD	PG LOCAL ROAD FOOTHILL CREEK (WATERCRS-ST)	STANDARD BRIDGE	RV 1990 1952	1 8.5	7.3 8.5	28.0 49.0 62.0	66.7 63.1		31-08-2020	3.6
09214 -1	SE SEC 29 TWP 24 RGE 21 W4M STANDARD PARFLESH CREEK BRIDGE ON LOCAL ROAD, 11 KM SE OF STANDARD	SOUTHERN REGION CALGARY CT WHEATLAND	WHEATLAND COUNTY UNDEFINED CMA OLDS-DIDSBURY-THREE	HH LOCAL ROAD PARFLESH CREEK (WATERCRS-ST)	STANDARD BRIDGE	RV 1962 1962	1 8.5	7.3 8.5 30.0	28.0 49.0 67.2	44.4 61.7		28-10-2020	2.5
09215 -1	NW SEC 21 TWP 24 RGE 21 W4M CHANCELLOR PARFLESH CREEK BRIDGE ON LOCAL ROAD NEAR CHANCELLOR	SOUTHERN REGION CALGARY CT WHEATLAND	WHEATLAND COUNTY UNDEFINED CMA OLDS-DIDSBURY-THREE	HC LOCAL ROAD PARFLESH CREEK (WATERCRS-ST)	STANDARD BRIDGE	RV 1965 1965	3 8.5	7.3 20.7	28.0 49.0 65.5	55.6 70.7		07-05-2024	5.2
09216 -1	NW SEC 22 TWP 4 RGE 6 W4M MANYBERRIES MANYBERRIES BRIDGE ON LOCAL ROAD NEAR MANYBERRIES	SOUTHERN REGION LETHBRIDGE CT FORTY MILE	COUNTY OF FORTY MILE NO. UNDEFINED CMA TABER-WARNER	HC LOCAL ROAD MANYBERRIES CREEK (WATERCRS-ST)	STANDARD BRIDGE	RV 1969 1969	3 8.5	7.4 20.7	28.0 49.0 65.5	50.0 62.5		25-09-2023	3.2
09217 -1	SW SEC 22 TWP 4 RGE 6 W4M MANYBERRIES HOOPER CREEK BRIDGE ON LOCAL ROAD NEAR MANYBERRIES	SOUTHERN REGION LETHBRIDGE CT FORTY MILE	COUNTY OF FORTY MILE NO. UNDEFINED CMA TABER-WARNER	HC LOCAL ROAD HOOPER CREEK (WATERCRS-ST)	STANDARD BRIDGE	RV 1969 1969	3 6.1	7.4 18.3 -30.0	28.0 49.0 65.5	50.0 65.5		25-09-2023	3.0
09218 -1	NW SEC 15 TWP 4 RGE 6 W4M MANYBERRIES KETCHUM CREEK BRIDGE ON LOCAL ROAD NEAR MANYBERRIES	SOUTHERN REGION LETHBRIDGE CT FORTY MILE	COUNTY OF FORTY MILE NO. UNDEFINED CMA TABER-WARNER	HC LOCAL ROAD KETCHUM CREEK (WATERCRS-ST)	STANDARD BRIDGE	RV 1969 1969	3 6.1	7.0 18.3	28.0 49.0 65.5	38.9 59.3		30-10-2024	3.0
09219 E-1	SE SEC 19 TWP 53 RGE 6 W5M MAGNOLIA BRIDGE STURGEON RIVER BRIDGE ON HIGHWAY 16, 6 KM W OF GAINFORD	NORTH CENTRAL REGION STONY PLAIN CT PARKLAND	Alberta Transportation (AIT) CMA12 DRAYTON VALLEY-DEVON	PMO 16:12 R1 8.497 TRIBUTARY TO STURGEON RIVER	MAJOR BRIDGE	RV 1967 1967	3 13.7	13.8 35.1 0.0	44.3 60.1 73.0	38.9 50.2		24-06-2024	7.0
09219 W-2	SE SEC 19 TWP 53 RGE 6 W5M MAGNOLIA BRIDGE STURGEON RIVER BRIDGE ON HIGHWAY 16, 6 KM W OF GAINFORD	NORTH CENTRAL REGION STONY PLAIN CT PARKLAND	Alberta Transportation (AIT) CMA12 LAC STE. ANNE-PARKLAND	DBT 16:12 L1 8.493 TRIBUTARY TO STURGEON RIVER	MAJOR BRIDGE	RV 1982 1982	1 30.0	13.1 30.0 0.0	28.0 49.0 62.0	38.9 46.1		24-06-2024	7.4
09221 -1	SW SEC 8 TWP 36 RGE 2 W5M DICKSON DICKSON CREEK CULVERT ON LOCAL ROAD NEAR DICKSON	CENTRAL REGION RED DEER CT RED DEER	RED DEER COUNTY UNDEFINED CMA INNISFAIL-SYLVAN LAKE	SPE LOCAL ROAD DICKSON CREEK (WATERCRS-ST)	BRIDGE CULV	RV 1969	1 2123.0	8.0 15.0		44.4 60.6		09-02-2023	4.0
09223 -1	SW SEC 23 TWP 51 RGE 22 W4M COOKING LAKE CATTLEPASS CULVERT ON PROVINCIAL HIGHWAY 14 NEAR COOKING LAKE	NORTH CENTRAL REGION STONY PLAIN CT STRATHCONA	Alberta Transportation (AIT) CMA09 STRATHCONA-SHERWOOD	SPE 14:06 C1 7.635 TRAIL-ANIMAL OVER SP	BRIDGE CULV	SP 1974	1 2125.0	13.4		44.4 64.8		26-05-2023	2.7
09224 -1	SW SEC 13 TWP 24 RGE 22 W4M STRATHMORE CROWFOOT CREEK BRIDGE ON PROVINCIAL HIGHWAY 561 NEAR STRATHMORE	SOUTHERN REGION CALGARY CT WHEATLAND	Alberta Transportation (AIT) CMA30 OLDS-DIDSBURY-THREE	VS 561:02 C1 8.933 TRIBUTARY TO CROWFOOT CREEK	STANDARD BRIDGE	RV 1976 1976	3 6.1	10.1 18.3	28.0 49.0 62.0	33.3 48.6		07-11-2024	4.0
09226 -1	NE SEC 12 TWP 36 RGE 10 W4M CORONATION COULEE CULVERT ON LOCAL ROAD NEAR CORONATION	CENTRAL REGION HANNA CT PAINTEARTH	COUNTY OF PAINTEARTH NO. UNDEFINED CMA DRUMHELLER-STETTLER	SP LOCAL ROAD TRIBUTARY TO RIBSTONE CREEK	BRIDGE CULV	RV 1989	1 1970.0	8.0 -15.0		55.6 65.5		02-12-2024	12.2
09230 -1	NW SEC 4 TWP 14 RGE 23 W4M CARMANGAY LITTLE BOW RIVER BRIDGE ON LOCAL ROAD, 1 KM NE OF CARMANGAY	SOUTHERN REGION LETHBRIDGE CT VULCAN	VULCAN COUNTY UNDEFINED CMA CARDSTON-SIKSIKA	FC, HC LOCAL ROAD LITTLE BOW RIVER (WATERCRS-ST)	MAJOR BRIDGE	RV 1965 1965	3 24.4	7.3 41.4	30.1 51.1 69.0	44.4 55.0		26-07-2022	6.1
09231 -1	SE SEC 5 TWP 31 RGE 12 W4M RICHDALE WATERCOURSE CULVERT ON PROVINCIAL HIGHWAY 9 NEAR RICHDALE	CENTRAL REGION HANNA SPECIAL AREA 2	Alberta Transportation (AIT) CMA21 DRUMHELLER-STETTLER	MP 9:10 C1 12.461 TRIBUTARY TO BERRY CREEK (WATERCRS-	BRIDGE CULV	RV 1953	1 1524.0	9.6		44.4 57.1		31-05-2023	3.2
09234 -1	SW SEC 10 TWP 33 RGE 18 W4M ROWLEY WATERCOURSE CULVERT ON LOCAL ROAD NEAR ROWLEY	CENTRAL REGION HANNA CT STARLAND	STARLAND COUNTY UNDEFINED CMA DRUMHELLER-STETTLER	SP LOCAL ROAD TRIBUTARY TO FARRELL CREEK	BRIDGE CULV	RV 1968	1 1800.0	8.0 0.0		66.7 59.8		05-12-2023	5.2
09235 -2	SW SEC 16 TWP 33 RGE 2 W5M OLDS TRAIL CREEK CULVERT ON LOCAL ROAD, 12 KM NW OF OLDS	CENTRAL REGION RED DEER CT MOUNTAIN VIEW	MOUNTAIN VIEW COUNTY UNDEFINED CMA OLDS-DIDSBURY-THREE	MP;MP LOCAL ROAD TRAIL CREEK (WATERCRS-ST)	BRIDGE CULV	RV 2024	2 2000.0	9.0 0.0		88.9 87.4		11-11-2024	
09238 -1	SW SEC 17 TWP 38 RGE 8 W4M CORONATION RIBSTONE CREEK BRIDGE ON LOCAL ROAD NEAR CORONATION	CENTRAL REGION HANNA CT PAINTEARTH	COUNTY OF PAINTEARTH NO. UNDEFINED CMA DRUMHELLER-STETTLER	TT LOCAL ROAD RIBSTONE CREEK (WATERCRS-ST)	STANDARD BRIDGE	RV 1963 1963	1 8.5	6.1 8.5	20.7 36.3 51.9	27.0 33.1		17-09-2003	

		<div>Transportation Infrastructure Management System</div> <div>Bridge Structures Report</div> <div>All 'IN SERVICE' Structures - Sorted By: File Number</div>										2025/03/06			
														Page 159 of 772	
BF	Legal Land Location Structure Name Location Description	Region District Municipality	Managed By CMA Constituency	Span Types Located On Located Over	Structure Type	Usage Yr Built Yr Supstr	No. Spans Pipes Max Span Length Max Pipe Dia	Clear Rdwy Nom Length Skew	Single (t) Semi (t) Train (t)	Stru Suff Insp	Rat. % Rat. % Date	Theor VCL On Meas VCL On	Deck Height Theor VCL Over Meas VCL Over		
09239 -1	NW SEC 15 TWP 11 RGE 24 W4M NOBLEFORD IRRIGATION CANAL BRIDGE ON LOCAL ROAD NEAR NOBLEFORD	SOUTHERN REGION LETHBRIDGE CT LETHBRIDGE	Alberta Transportation (AIT) UNDEFINED CMA CARDSTON-SIKSIKA	TT LOCAL ROAD IRRIGATION C (WATERCRS-IC)	STANDARD BRIDGE	IC 1987 1987	4 8.4	7.0 33.1	34.4 58.3 83.3	38.9 65.2 21-06-2023			4.3		
09240 -1	SW SEC 11 TWP 58 RGE 9 W5M MAYERTHORPE LITTLE PADDLE RIVER BRIDGE ON LOCAL ROAD, 2 KM S OF COURT	NORTH CENTRAL REGION STONY PLAIN CT LAC STE. ANNE	LAC STE. ANNE COUNTY UNDEFINED CMA LAC STE. ANNE-PARKLAND	DBT LOCAL ROAD LITTLE PADDLE RIVER (WATERCRS-ST)	MAJOR BRIDGE	RV 1990 1990	1 38.0	8.6 38.0 20.0	28.0 49.0 62.0	44.4 57.7 01-06-2022			8.7		
09241 -1	SW SEC 27 TWP 57 RGE 5 W5M CHERHILL WATERCOURSE CULVERT ON PROVINCIAL HIGHWAY 764 NEAR CHERHILL	NORTH CENTRAL REGION ATHABASCA CT BARRHEAD	Alberta Transportation (AIT) CMA12 ATHABASCA-BARRHEAD-	SPE 764:02 C1 14.574 TRIBUTARY TO PEMBINA RIVER (WATERCRS-	BRIDGE CULV	RV 1955	1 1813.0	8.0		44.4 49.8 07-08-2024			6.1		
09243 -1	SE SEC 27 TWP 24 RGE 5 W5M COCHRANE LITTLE JUMP BRIDGE ON LOCAL ROAD NEAR COCHRANE	SOUTHERN REGION CALGARY CT ROCKY VIEW	ROCKY VIEW COUNTY UNDEFINED CMA BANFF-KANANASKIS	HC LOCAL ROAD LITTLE JUMPINGPOUND CREEK (WATERCRS-	STANDARD BRIDGE	RV 1958 1958	3 10.1	7.3 22.3	28.0 49.0 65.5	61.1 57.4 25-06-2020			3.5		
09244 -1	NW SEC 17 TWP 15 RGE 29 W4M NANTON NANTON CREEK CULVERT ON LOCAL ROAD NEAR NANTON	SOUTHERN REGION LETHBRIDGE MD WILLOW CREEK	M.D. OF WILLOW CREEK NO. UNDEFINED CMA LIVINGSTONE-MACLEOD	SP LOCAL ROAD NANTON CREEK (WATERCRS-ST)	BRIDGE CULV	RV 1957	1 1500.0	7.9		55.6 52.8 19-07-2022			5.5		
09247 -2	SW SEC 11 TWP 14 RGE 30 W4M STAVELY KUNTZ CREEK CULVERT ON LOCAL ROAD, 34 KM W OF STAVELY	SOUTHERN REGION LETHBRIDGE MD WILLOW CREEK	M.D. OF WILLOW CREEK NO. UNDEFINED CMA LIVINGSTONE-MACLEOD	MP LOCAL ROAD KUNTZ CREEK (WATERCRS-ST)	BRIDGE CULV	RV 2018	1 2400.0	8.5 -9.0		100.0 84.6 11-07-2023					
09251 -1	SW SEC 31 TWP 13 RGE 6 W4M REDCLIFF WATERCOURSE CULVERT ON LOCAL ROAD NEAR REDCLIFF	SOUTHERN REGION LETHBRIDGE CT CYPRESS	CYPRESS COUNTY UNDEFINED CMA BROOKS-MEDICINE HAT	SPE LOCAL ROAD TRIBUTARY TO SOUTH SASKATCHEWAN	BRIDGE CULV	RV 1953	1 2133.0	9.2		55.6 70.9 13-07-2022			5.1		
09252 -1	SE SEC 14 TWP 1 RGE 2 W4M WILD HORSE WATERCOURSE CULVERT ON LOCAL ROAD NEAR WILD HORSE	SOUTHERN REGION LETHBRIDGE CT CYPRESS	CYPRESS COUNTY UNDEFINED CMA CYPRESS-MEDICINE HAT	FP LOCAL ROAD TRIBUTARY TO SAGE CREEK (WATERCRS-ST)	BRIDGE CULV	RV 1986	1 1770.0	7.0		77.8 79.3 01-02-2024			1.8		
09254 -2	NW SEC 18 TWP 53 RGE 6 W5M GAINFORD WATERCOURSE BRIDGE ON LOCAL ROAD, 9 KM W OF GAINFORD	NORTH CENTRAL REGION STONY PLAIN CT PARKLAND	PARKLAND COUNTY UNDEFINED CMA DRAYTON VALLEY-DEVON	SLW LOCAL ROAD TRIBUTARY TO STURGEON RIVER	STANDARD BRIDGE	RV 2021 2021	3 14.0	8.9 30.0 15.0		94.4 82.4 11-08-2021					
09255 -2	NE SEC 34 TWP 51 RGE 13 W4M LAVOY WATERCOURSE CULVERT ON LOCAL ROAD, 3 KM EAST OF LAVOY	CENTRAL REGION VERMILION CT MINBURN	COUNTY OF MINBURN NO. 27 UNDEFINED CMA FORT SASKATCHEWAN-	MP LOCAL ROAD TRIBUTARY TO COTTONWOOD CK	BRIDGE CULV	RV 2014	1 2000.0	7.6		55.6 64.4 30-07-2024			6.0		
09256 -1	NW SEC 36 TWP 51 RGE 13 W4M LAVOY TRIBUTARY TO VERMILION RIVER CULVERT ON HIGHWAY 36, 4 KM SE OF LAVOY	CENTRAL REGION VERMILION CT MINBURN	Alberta Transportation (AIT) CMA14 FORT SASKATCHEWAN-	MP 36:20 C1 1.727 TRIBUTARY TO COTTONWOOD CK	BRIDGE CULV	RV 2001	1 2700.0	11.0 -45.0		77.8 65.9 23-06-2024					
09257 -1	SE SEC 14 TWP 12 RGE 16 W4M VAUXHALL EXPANSE COUL CULVERT ON LOCAL ROAD NEAR VAUXHALL	SOUTHERN REGION LETHBRIDGE MD TABER	M.D. OF TABER UNDEFINED CMA CARDSTON-SIKSIKA	CP;MP LOCAL ROAD EXPANSE COULEE (WATERCRS-ST)	BRIDGE CULV	RV 1988	2 1600.0	10.0 0.0		44.4 56.8 18-01-2023			11.6		
09259 -1	NE SEC 13 TWP 62 RGE 7 W5M FORT ASSINIBOINE FREEMAN RIVER BRIDGE ON HIGHWAY 658, 8 KM NW OF FORT ASSINIBOINE	NORTH CENTRAL REGION EDSON CT WOODLANDS	Alberta Transportation (AIT) CMA12 ATHABASCA-BARRHEAD-	VF 658:02 C1 57.329 FREEMAN RIVER (WATERCRS-ST)	MAJOR BRIDGE	RV 1976 1976	2 36.6	8.5 73.2 20.0	28.0 49.0 62.0	38.9 50.6 13-01-2025			7.6		
09259 BGL-2	NE SEC 13 TWP 62 RGE 7 W5M FREEMAN RIVER BRIDGE ON HIGHWAY 658, 8 KM NW OF FORT ASSINIBOINE	NORTH CENTRAL REGION EDSON CT WOODLANDS	Alberta Transportation (AIT) CMA12 ATHABASCA-BARRHEAD-	 FREEMAN RIVER (WATERCRS-ST)	GUIDE BANK	 1976				 77.8 30-06-2022					
09260 -2	SW SEC 22 TWP 30 RGE 26 W4M ACME LONEPINE CREEK CULVERT ON LOCAL ROAD, 7 KM SW OF LINDEN	CENTRAL REGION HANNA CT KNEEHILL	KNEEHILL COUNTY UNDEFINED CMA OLDS-DIDSBURY-THREE	SP LOCAL ROAD TRIBUTARY TO LONEPINE CREEK	BRIDGE CULV	RV 2013	1 3670.0	9.0 7.0		88.9 79.4 24-05-2023					
09261 -1	SE SEC 28 TWP 30 RGE 26 W4M LINDEN WATERCOURSE CULVERT ON LOCAL ROAD NEAR LINDEN	CENTRAL REGION HANNA CT KNEEHILL	KNEEHILL COUNTY UNDEFINED CMA OLDS-DIDSBURY-THREE	MPB LOCAL ROAD TRIBUTARY TO LONEPINE CREEK	BRIDGE CULV	RV 1961	1 1600.0	8.7 20.0		77.8 73.4 12-04-2021			5.2		
09265 -1	SE SEC 16 TWP 35 RGE 6 W4M CONSORT LOYALIST CREEK CULVERT ON LOCAL ROAD NEAR CONSORT	CENTRAL REGION HANNA SPECIAL AREA 4	Municipal Services Branch UNDEFINED CMA DRUMHELLER-STETTLER	SP LOCAL ROAD LOYALIST CREEK (WATERCRS-ST)	BRIDGE CULV	RV 1967	1 2438.0	7.3 0.0		55.6 70.0 19-08-2020			3.7		
09266 -1	SW SEC 3 TWP 51 RGE 19 W4M TOFIELD KATCHEMUT CREEK CULVERT ON LOCAL ROAD NEAR TOFIELD	CENTRAL REGION VERMILION CT BEAVER	BEAVER COUNTY UNDEFINED CMA CAMROSE	SPE LOCAL ROAD KATCHEMUT CREEK (WATERCRS-ST)	BRIDGE CULV	RV 1968	1 2433.0	6.8		44.4 47.8 01-12-2023			3.7		
09267 -1	NW SEC 28 TWP 20 RGE 24 W4M MOSSLEIGH WEST ARROWWOOD CREEK CULVERT ON LOCAL ROAD, 4 KM E OF MOSSLEIGH	SOUTHERN REGION LETHBRIDGE CT VULCAN	VULCAN COUNTY UNDEFINED CMA CARDSTON-SIKSIKA	RPA LOCAL ROAD WEST ARROWWOOD CREEK (WATERCRS-ST)	BRIDGE CULV	RV 1983	1 7650.0	9.1 10.0		55.6 66.9 29-06-2023			5.7		
09268 -1	SW SEC 4 TWP 2 RGE 28 W4M MOUNTAIN VIEW ENV IRRIGATION CANAL CULVERT ON LOCAL ROAD NEAR MOUNTAIN VIE	SOUTHERN REGION LETHBRIDGE CT CARDSTON	Alberta Transportation (AIT) UNDEFINED CMA CARDSTON-SIKSIKA	MP;MP;MP LOCAL ROAD ENV - IRRIGATION C (WATERCRS-IC)	BRIDGE CULV	IC 1993	3 1400.0	4.0 0.0		66.7 72.5 23-08-2023					
09269 -2	NW SEC 4 TWP 2 RGE 28 W4M MOUNTAIN VIEW ENV IRRIGATION CANAL CULVERT ON LOCAL ROAD, 11KM SW OF MOUNTAIN VIEW	SOUTHERN REGION LETHBRIDGE CT CARDSTON	Alberta Transportation (AIT) UNDEFINED CMA CARDSTON-SIKSIKA	MP;MP LOCAL ROAD ENV - IRRIGATION C (WATERCRS-IC)	BRIDGE CULV	IC 2014	2 1800.0	6.0		88.9 76.6 07-06-2022					

Alberta

Transportation

Transportation Infrastructure Management System


Bridge Structures Report


All 'IN SERVICE' Structures - Sorted By: File Number


2025/03/06


Page 160 of 772


BF	Legal Land Location Structure Name Location Description	Region District Municipality	Managed By CMA Constituency	Span Types Located On Located Over	Structure Type	Usage Yr Built Yr Supstr	No. Spans Pipes Max Span Length Max Pipe Dia	Clear Rdwy Nom Length Skew	Single (t) Semi (t) Train (t)	Stru Suff Insp	Rat. % Rat. % Date	Theor VCL On Meas VCL On	Deck Height Theor VCL Over Meas VCL Over
09270 -1	SW SEC 3 TWP 63 RGE 5 W4M FORT KENT JACKFISH CREEK CULVERT ON LOCAL ROAD, 10 KM SE OF LA COREY	NORTH CENTRAL REGION ATHABASCA MD BONNYVILLE	M.D. OF BONNYVILLE NO. 87 UNDEFINED CMA BONNYVILLE-COLD LAKE-ST.	SPE LOCAL ROAD JACKFISH CREEK (WATERCRS-ST)	BRIDGE CULV	RV 1979	1 4305.0	7.0			66.7 68.8 19-10-2021		8.8
09271 -2	SW SEC 6 TWP 26 RGE 23 W4M ROCKYFORD SERVICEBERRY CREEK BRIDGE ON HWY 564, 10 KM SW OF ROCKYFORD	SOUTHERN REGION CALGARY CT WHEATLAND	Alberta Transportation (AIT) CMA30 OLDS-DIDSBURY-THREE	SLW 564:08 C1 4.088 SERVICEBERRY CREEK (WATERCRS-ST)	STANDARD BRIDGE	RV 2023 2023	3 10.0	10.2 26.0	28.0 49.0 62.0	94.4 82.2 08-11-2024			
09272 -2	SW SEC 28 TWP 25 RGE 24 W4M STRATHMORE SERVICEBERRY BRIDGE ON HWY 564, 19 KM NE OF STRATHMORE	SOUTHERN REGION CALGARY CT WHEATLAND	Alberta Transportation (AIT) CMA30 OLDS-DIDSBURY-THREE	SLC 564:06 C1 26.426 SERVICEBERRY CREEK (WATERCRS-ST)	STANDARD BRIDGE	RV 2023 2023	1 20.0	9.9 20.0 0.0	28.0 49.0 62.0	100.0 81.6 07-11-2024			
09273 -1	SW SEC 22 TWP 25 RGE 25 W4M ARDENODE SERVICEBERRY BRIDGE ON LOCAL ROAD NEAR ARDENODE	SOUTHERN REGION CALGARY CT WHEATLAND	WHEATLAND COUNTY UNDEFINED CMA CHESTERMERE-	HC LOCAL ROAD SERVICEBERRY CREEK (WATERCRS-ST)	STANDARD BRIDGE	RV 1968 1968	3 8.5	7.3 25.5 15.0	30.1 52.8 75.4	33.3 55.4 08-02-2022			4.3
09274 -2	SW SEC 32 TWP 25 RGE 26 W4M KEOMA SERVICEBERRY CREEK CULVERT ON LOCAL ROAD, 8 KM SE OF KEOMA	SOUTHERN REGION CALGARY CT ROCKY VIEW	ROCKY VIEW COUNTY UNDEFINED CMA AIRDRIE-EAST	MP;MP LOCAL ROAD SERVICEBERRY CREEK (WATERCRS-ST)	BRIDGE CULV	RV 2019	2 3000.0	8.6 -20.0		100.0 88.8 17-06-2024			
09275 -1	SW SEC 25 TWP 31 RGE 17 W4M CRAIGMYLE WOLF CREEK CULVERT ON LOCAL ROAD NEAR CRAIGMYLE	CENTRAL REGION HANNA CT STARLAND	STARLAND COUNTY UNDEFINED CMA DRUMHELLER-STETTLER	SP LOCAL ROAD TRIBUTARY TO WOLF CREEK (WATERCRS-	BRIDGE CULV	RV 1981	1 3048.0	5.0		66.7 63.9 17-03-2023			4.8
09276 -2	SW SEC 5 TWP 74 RGE 3 W6M TEEPEE CREEK WATERCOURSE CULVERT ON HWY 674, 24 KM E OF TEEPEE CREEK	PEACE REGION GRANDE PRAIRIE CT GRANDE PRAIRIE	Alberta Transportation (AIT) CMA05 GRANDE PRAIRIE-WAPITI	SP 674:02 C1 21.853 TRIBUTARY TO KLESKUN CREEK	BRIDGE CULV	RV 2024	1 3990.0	9.2 20.0		100.0 92.9 01-11-2024			
09277 -1	SW SEC 33 TWP 8 RGE 15 W4M PURPLE SPRIN WATERCOURSE CULVERT ON LOCAL ROAD NEAR PURPLE SPRIN	SOUTHERN REGION LETHBRIDGE MD TABER	M.D. OF TABER UNDEFINED CMA TABER-WARNER	MP LOCAL ROAD TRIBUTARY TO CHIN COULEE WEST	BRIDGE CULV	RV 1985	1 2400.0	9.5		33.3 63.0 04-05-2023			5.0
09278 -1	SW SEC 15 TWP 1 RGE 24 W4M TAYLORVILLE ROLPH CREEK BRIDGE ON LOCAL ROAD NEAR TAYLORVILLE	SOUTHERN REGION LETHBRIDGE CT CARDSTON	CARDSTON COUNTY UNDEFINED CMA CARDSTON-SIKSIKA	HC LOCAL ROAD ROLPH CREEK (WATERCRS-ST)	STANDARD BRIDGE	RV 1971 1971	1 6.1	7.3 6.1	28.0 49.0 65.5	55.6 63.1 20-11-2023			2.7
09283 -1	SW SEC 14 TWP 31 RGE 1 W5M DIDSBURY WATERCOURSE BRIDGE ON LOCAL ROAD NEAR DIDSBURY	CENTRAL REGION RED DEER CT MOUNTAIN VIEW	MOUNTAIN VIEW COUNTY UNDEFINED CMA OLDS-DIDSBURY-THREE	PG LOCAL ROAD DEADRICK CREEK (WATERCRS-ST)	STANDARD BRIDGE	RV 1952 1952	1 6.1	8.2 6.1	28.0 49.0 62.0	55.6 67.4 16-02-2021			2.3
09284 -2	NW SEC 13 TWP 31 RGE 27 W4M DIDSBURY WATERCOURSE CULVERT ON LOCAL ROAD, 30 KM E OF DIDSBURY	CENTRAL REGION RED DEER CT MOUNTAIN VIEW	MOUNTAIN VIEW COUNTY UNDEFINED CMA OLDS-DIDSBURY-THREE	MP LOCAL ROAD TRIBUTARY TO LONEPINE CREEK	BRIDGE CULV	RV 2018	1 2700.0	7.0 0.0		100.0 83.1 07-08-2023			
09285 -2	NW SEC 30 TWP 31 RGE 27 W4M DIDSBURY LONEPINE CREEK CULVERT ON LOCAL ROAD, 29 KM E OF DIDSBURY	CENTRAL REGION RED DEER CT MOUNTAIN VIEW	MOUNTAIN VIEW COUNTY UNDEFINED CMA OLDS-DIDSBURY-THREE	FP LOCAL ROAD LONEPINE CREEK (WATERCRS-ST)	BRIDGE CULV	RV 2024	1 6250.0	6.7 -30.0		100.0 93.6 10-07-2024			
09286 -1	SW SEC 17 TWP 32 RGE 27 W4M OLDS WATERCOURSE CULVERT ON LOCAL ROAD NEAR OLDS	CENTRAL REGION RED DEER CT MOUNTAIN VIEW	MOUNTAIN VIEW COUNTY UNDEFINED CMA OLDS-DIDSBURY-THREE	TP;TP;TP LOCAL ROAD 2ND ORDER TRIBUTARY TO LONEPINE	BRIDGE CULV	RV 1961	3 1350.0	7.9		44.4 48.7 09-02-2021			3.7
09291 -1	NW SEC 22 TWP 36 RGE 4 W5M RAVEN WATERCOURSE CULVERT ON LOCAL ROAD NEAR RAVEN	CENTRAL REGION RED DEER CT RED DEER	RED DEER COUNTY UNDEFINED CMA RIMBEY-ROCKY MOUNTAIN	RPE LOCAL ROAD TRIBUTARY TO NORTH RAVEN RIVER	BRIDGE CULV	RV 1959	1 1813.0	8.0 0.0		33.3 49.0 19-09-2024			4.6
09292 -1	NW SEC 11 TWP 19 RGE 2 W5M HARTELL TONGUE CREEK BRIDGE ON LOCAL ROAD NEAR HARTELL	SOUTHERN REGION CALGARY CT FOOTHILLS	FOOTHILLS COUNTY UNDEFINED CMA LIVINGSTONE-MACLEOD	TT LOCAL ROAD TONGUE CREEK (WATERCRS-ST)	STANDARD BRIDGE	RV 1987 1987	2 8.5	7.3 17.0	28.0 49.0 62.0	61.1 61.9 01-09-2022			3.4
09293 -2	NW SEC 34 TWP 36 RGE 4 W5M SPRUCE VIEW WATERCOURSE BRIDGE ON LOCAL ROAD, 19 KM NW OF SPRUCE VIEW	CENTRAL REGION RED DEER CT CLEARWATER	CLEARWATER COUNTY UNDEFINED CMA RIMBEY-ROCKY MOUNTAIN	SLW LOCAL ROAD TRIBUTARY TO NORTH RAVEN RIVER	STANDARD BRIDGE	RV 2020 2020	1 8.0	8.9 8.0		88.9 77.4 13-01-2023			
09294 -1	SE SEC 6 TWP 77 RGE 21 W5M FALHER PEAVINE CREEK CULVERT ON LOCAL ROAD, 12 KM S OF FALHER	PEACE REGION PEACE RIVER MD SMOKY RIVER	M.D. OF SMOKY RIVER NO. UNDEFINED CMA CENTRAL PEACE-NOTLEY	SPE-SPE-SPE LOCAL ROAD PEAVINE CREEK (WATERCRS-ST)	BRIDGE CULV	RV 1980	1	8.5		55.6 60.9 25-02-2022			9.2
09297 -1	SW SEC 18 TWP 6 RGE 28 W4M PINCHER CREE CROWLODGE CREEK CULVERT ON PROVINCIAL HIGHWAY 507 NEAR PINCHER CREE	SOUTHERN REGION LETHBRIDGE MD PINCHER CREEK	Alberta Transportation (AIT) CMA26 LIVINGSTONE-MACLEOD	SPE 507:04 C1 14.279 CROWLODGE CREEK (WATERCRS-ST)	BRIDGE CULV	RV 1968	1 2440.0	21.0 -45.0		33.3 49.6 21-09-2022			4.0
09300 -1	SW SEC 26 TWP 23 RGE 21 W4M CLUNY CROWFOOT CREEK BRIDGE ON PROVINCIAL HIGHWAY 842 NEAR CLUNY	SOUTHERN REGION CALGARY CT WHEATLAND	Alberta Transportation (AIT) CMA30 OLDS-DIDSBURY-THREE	HC 842:08 C1 14.257 CROWFOOT CREEK (WATERCRS-ST)	STANDARD BRIDGE	RV 1964 1964	3 8.5	8.2 25.5	30.1 52.8 75.4	27.8 58.8 06-11-2024			5.2
09301 -2	SW SEC 7 TWP 79 RGE 12 W5M GROUARD UTIKUMA RIVER BRIDGE ON HIGHWAY 750 NEAR GIFT LAKE	PEACE REGION PEACE RIVER GIFT LAKE METIS	Alberta Transportation (AIT) CMA02 LESSER SLAVE LAKE	SC 750:04 C1 27.084 TRIBUTARY TO UTIKUMA RIVER (WATERCRS-	STANDARD BRIDGE	RV 2012 1994	1 8.5	11.7 8.5	28.0 49.0 62.0	61.1 63.6 07-02-2023			
09302 -1	NW SEC 19 TWP 1 RGE 23 W4M AETNA WATERCOURSE CULVERT ON PROVINCIAL HIGHWAY 820 NEAR AETNA	SOUTHERN REGION LETHBRIDGE CT CARDSTON	Alberta Transportation (AIT) CMA25 CARDSTON-SIKSIKA	MP 820:02 C1 2.590 2ND ORDER TRIBUTARY TO ROLPH CREEK	BRIDGE CULV	RV 1976	1 1524.0	8.2 -15.0		33.3 46.6 10-01-2023			2.7


		Transportation Infrastructure Management System Bridge Structures Report All 'IN SERVICE' Structures - Sorted By: File Number										2025/03/06			
														Page 161 of 772	
BF	Legal Land Location Structure Name Location Description	Region District Municipality	Managed By CMA Constituency	Span Types Located On Located Over	Structure Type	Usage Yr Built Yr Supstr	No. Spans Pipes Max Span Length Max Pipe Dia	Clear Rdwy Nom Length Skew	Single (t) Semi (t) Train (t)	Stru Suff Insp	Rat. % Rat. % Date	Theor VCL On Meas VCL On	Deck Height Theor VCL Over Meas VCL Over		
09304 -2	SE SEC 20 TWP 78 RGE 13 W5M GROUARD WATERCOURSE CULVERT ON HWY 750, 34 KM NE OF GROUARD	PEACE REGION PEACE RIVER GIFT LAKE METIS	Alberta Transportation (AIT) CMA02 LESSER SLAVE LAKE	SSP 750:04 C1 18.090 TRIBUTARY TO UTIKUMA RIVER (WATERCRS-	BRIDGE CULV	RV 2022	1 1829.0	8.5			77.8 77.2 28-11-2022				
09305 -1	NW SEC 7 TWP 20 RGE 2 W5M TURNER VALLE WATERCOURSE CULVERT ON PROVINCIAL HIGHWAY 22 NEAR TURNER VALLE	SOUTHERN REGION CALGARY CT FOOTHILLS	Alberta Transportation (AIT) CMA27 HIGHWOOD	MP 22:12 C1 23.236 TRIBUTARY TO SHEEP RIVER (WATERCRS-	BRIDGE CULV	RV 2001	1 2400.0	13.1			77.8 74.5 12-08-2024				
09307 -1	SW SEC 36 TWP 25 RGE 24 W4M ROCKYFORD SERVICEBERRY BRIDGE ON LOCAL ROAD NEAR ROCKYFORD	SOUTHERN REGION CALGARY CT WHEATLAND	WHEATLAND COUNTY UNDEFINED CMA OLDS-DIDSBURY-THREE	PG LOCAL ROAD SERVICEBERRY CREEK (WATERCRS-ST)	STANDARD BRIDGE	RV 1954 1954	3 8.5	7.3 20.7	28.0 49.0 62.0	33.3 52.3 19-04-2024		4.9			
09308 -1	SW SEC 30 TWP 25 RGE 25 W4M LYALTA SERVICEBERRY CULVERT ON PROVINCIAL HIGHWAY 564 NEAR LYALTA	SOUTHERN REGION CALGARY CT WHEATLAND	Alberta Transportation (AIT) CMA30 CHESTERMERE-	MP;MP 564:06 C1 13.437 SERVICEBERRY CREEK (WATERCRS-ST)	BRIDGE CULV	RV 1997	2 3000.0	9.3			66.7 56.3 08-11-2024		3.6		
09309 -1	NW SEC 30 TWP 57 RGE 6 W5M SANGUDO PADDLE RIVER BRIDGE ON HIGHWAY 757, 7 KM N OF SANGUDO	NORTH CENTRAL REGION STONY PLAIN CT LAC STE. ANNE	Alberta Transportation (AIT) CMA12 LAC STE. ANNE-PARKLAND	WG 757:04 C1 8.180 PADDLE RIVER (WATERCRS-ST)	MAJOR BRIDGE	RV 1987 1987	3 19.0	9.0 51.0 30.0	28.0 49.0 62.0	61.1 62.0 01-06-2022		6.9			
09311 -1	NE SEC 10 TWP 2 RGE 21 W4M DEL BONITA NORTH MILK RIVER BRIDGE ON LOCAL ROAD, 17 KM NE OF DEL BONITA	SOUTHERN REGION LETHBRIDGE CT CARDSTON	CARDSTON COUNTY UNDEFINED CMA CARDSTON-SIKSIKA	TH LOCAL ROAD NORTH MILK RIVER (WATERCRS-ST)	MAJOR BRIDGE	RV 1951 1950	1 45.7	7.3 45.7	39.5 57.4 78.4	61.1 60.6 21-08-2024	5.7 5.6	3.3			
09311 BGL-2	NE SEC 10 TWP 2 RGE 21 W4M DEL BONITA NORTH MILK RIVER BRIDGE ON LOCAL ROAD, 17 KM NE OF DEL BONITA	SOUTHERN REGION LETHBRIDGE CT CARDSTON	CARDSTON COUNTY UNDEFINED CMA CARDSTON-SIKSIKA	NORTH MILK RIVER (WATERCRS-ST)	GUIDE BANK	1951					77.8 25-01-2022				
09311 BGR-3	NE SEC 10 TWP 2 RGE 21 W4M DEL BONITA NORTH MILK RIVER BRIDGE ON LOCAL ROAD, 17 KM NE OF DEL BONITA	SOUTHERN REGION LETHBRIDGE CT CARDSTON	CARDSTON COUNTY UNDEFINED CMA CARDSTON-SIKSIKA	NORTH MILK RIVER (WATERCRS-ST)	GUIDE BANK	1951					44.4 25-01-2022				
09312 -1	NW SEC 18 TWP 56 RGE 9 W5M MAYERTHORPE PADDLE RIVER BRIDGE ON LOCAL ROAD, 24 KM SW OF MAYERTHORPE	NORTH CENTRAL REGION STONY PLAIN CT LAC STE. ANNE	LAC STE. ANNE COUNTY UNDEFINED CMA WEST YELLOWHEAD	RB, TT LOCAL ROAD PADDLE RIVER (WATERCRS-ST)	MAJOR BRIDGE	RV 1959 1959	3 18.3	7.6 35.3 -30.0	44.9 75.7 108.1	44.4 60.4 01-06-2022		7.0			
09314 -1	SE SEC 20 TWP 58 RGE 9 W5M GREEN COURT LITTLE PAD RIVER BRIDGE ON LOCAL ROAD NEAR GREEN COURT	NORTH CENTRAL REGION STONY PLAIN CT LAC STE. ANNE	LAC STE. ANNE COUNTY UNDEFINED CMA LAC STE. ANNE-PARKLAND	HC LOCAL ROAD LITTLE PADDLE RIVER (WATERCRS-ST)	STANDARD BRIDGE	RV 1967 1967	3 8.5	7.3 25.5 30.0	30.1 52.8 75.4	38.9 55.9 21-12-2023		5.5			
09315 -1	SE SEC 7 TWP 28 RGE 19 W4M WAYNE ROSEBUD RIVER BRIDGE ON HIGHWAY 10X, AT WAYNE	CENTRAL REGION HANNA DRUMHELLER	DRUMHELLER UNDEFINED CMA DRUMHELLER-STETTTLER	PT LOCAL ROAD ROSEBUD RIVER (WATERCRS-ST)	MAJOR BRIDGE	RV 1931 1931	1 30.5	4.9 30.5 0.0	24.0 34.5 42.5	27.8 35.1 22-10-2023		5.8			
09316 -1	NW SEC 23 TWP 39 RGE 19 W4M STETTTLER REDWILLOW CREEK BRIDGE ON LOCAL ROAD NEAR STETTTLER	CENTRAL REGION HANNA CT STETTTLER	COUNTY OF STETTTLER NO. 6 UNDEFINED CMA DRUMHELLER-STETTTLER	PA LOCAL ROAD REDWILLOW CREEK (WATERCRS-ST)	STANDARD BRIDGE	RV 1952 1952	2 6.1	6.4 12.2	24.0 40.0 54.0	50.0 57.8 05-10-2024		3.0			
09319 -1	SE SEC 16 TWP 8 RGE 8 W4M ETZIKOM SEVEN PERSON BRIDGE ON LOCAL ROAD NEAR BOW ISLAND	SOUTHERN REGION LETHBRIDGE CT FORTY MILE	COUNTY OF FORTY MILE NO. UNDEFINED CMA TABER-WARNER	VS LOCAL ROAD SEVEN PERSONS CREEK (WATERCRS-ST)	STANDARD BRIDGE	RV 1974 1974	3 6.1	7.7 18.3	28.0 49.0 62.0	44.4 50.8 20-07-2022		4.1			
09324 -1	NW SEC 6 TWP 56 RGE 19 W4M LAMONT BEAVERHILL CREEK BRIDGE ON LOCAL ROAD, 7 KM NW OF LAMONT	CENTRAL REGION VERMILION CT LAMONT	LAMONT COUNTY UNDEFINED CMA FORT SASKATCHEWAN-	SC LOCAL ROAD BEAVERHILL CREEK (WATERCRS-ST)	STANDARD BRIDGE	RV 1993 1993	3 10.0	8.0 26.0 0.0	28.0 49.0 62.0	88.9 82.2 10-11-2020		6.4			
09325 -2	SW SEC 22 TWP 61 RGE 3 W5M BARRHEAD SHOAL CREEK BRIDGE ON LOCAL ROAD NEAR BARRHEAD	NORTH CENTRAL REGION ATHABASCA CT BARRHEAD	COUNTY OF BARRHEAD NO. UNDEFINED CMA ATHABASCA-BARRHEAD-	MP;MP;MP LOCAL ROAD SHOAL CREEK (WATERCRS-ST)	BRIDGE CULV	RV 2004	3 1000.0	8.0			55.6 68.5 17-09-2024		1.3		
09332 -1	SE SEC 15 TWP 36 RGE 28 W4M INNISFAIL WASKASOO CREEK CULVERT ON LOCAL ROAD NEAR INNISFAIL	CENTRAL REGION RED DEER CT RED DEER	RED DEER COUNTY UNDEFINED CMA INNISFAIL-SYLVAN LAKE	MP;MP LOCAL ROAD WASKASOO CREEK (WATERCRS-ST)	BRIDGE CULV	RV 1982	2 2200.0	8.0 -20.0			44.4 51.1 07-12-2022		3.6		
09333 -1	NW SEC 15 TWP 57 RGE 5 W5M CHERRILL PEMBINA RIVER BRIDGE ON HIGHWAY 764, 13 KM N OF CHERRILL	NORTH CENTRAL REGION ATHABASCA CT BARRHEAD	Alberta Transportation (AIT) CMA12 ATHABASCA-BARRHEAD-	FCO, CBT 764:02 C1 12.154 PEMBINA RIVER (WATERCRS-ST)	MAJOR BRIDGE	RV 1969 1969	5 29.0	8.6 136.0	28.0 49.0 62.0	33.3 43.6 08-10-2024		12.2			
09333 BGR-2	NW SEC 15 TWP 57 RGE 5 W5M PEMBINA RIVER BRIDGE ON HIGHWAY 764, 13 KM N OF CHERRILL	NORTH CENTRAL REGION ATHABASCA CT BARRHEAD	Alberta Transportation (AIT) CMA12 ATHABASCA-BARRHEAD-	PEMBINA RIVER (WATERCRS-ST)	GUIDE BANK	1969									
09334 -1	NW SEC 10 TWP 4 RGE 5 W4M MANYBERRIES WATERCOURSE CULVERT ON LOCAL ROAD NEAR MANYBERRIES	SOUTHERN REGION LETHBRIDGE CT FORTY MILE	COUNTY OF FORTY MILE NO. UNDEFINED CMA TABER-WARNER	SP LOCAL ROAD TRIBUTARY TO KETCHUM CREEK	BRIDGE CULV	RV 1953	1 1829.0	8.0 -30.0			55.6 63.7 19-09-2023		5.5		
09337 -1	SE SEC 24 TWP 27 RGE 24 W4M ROCKYFORD ROSEBUD RIVER BRIDGE ON HIGHWAY 21, 17 KM NW OF ROCKYFORD	SOUTHERN REGION CALGARY CT WHEATLAND	Alberta Transportation (AIT) CMA29 OLDS-DIDSBURY-THREE	SLC 21:12 C1 31.485 ROSEBUD RIVER (WATERCRS-ST)	MAJOR BRIDGE	RV 1964 2021	3 12.8	11.0 38.3	28.0 49.0 62.0	88.9 71.5 25-10-2024		7.0			
09339 -1	NW SEC 18 TWP 74 RGE 9 W6M VALHALLA CEN TRIBUTARY TO BEAR CREEK CULVERT ON LOCAL ROAD, 1 KM N OF VALHALLA CENTRE	PEACE REGION GRANDE PRAIRIE CT GRANDE PRAIRIE	COUNTY OF GRANDE PRAIRIE UNDEFINED CMA GRANDE PRAIRIE-WAPITI	MP LOCAL ROAD TRIBUTARY TO BEAR RIVER (WATERCRS-ST)	BRIDGE CULV	RV 1987	1 3000.0	9.0			55.6 66.5 06-03-2023		3.9		


		Transportation Infrastructure Management System										2025/03/06			
		Bridge Structures Report													
		All 'IN SERVICE' Structures - Sorted By: File Number													
														Page 162 of 772	
BF	Legal Land Location Structure Name Location Description	Region District Municipality	Managed By CMA Constituency	Span Types Located On Located Over	Structure Type	Usage Yr Built Yr Supstr	No. Spans Pipes Max Span Length Max Pipe Dia	Clear Rdwy Nom Length Skew	Single (t) Semi (t) Train (t)	Stru Suff Insp	Rat. % Rat. % Date	Theor VCL On Meas VCL On	Deck Height Theor VCL Over Meas VCL Over		
09341 -2	NW SEC 7 TWP 74 RGE 9 W6M VALHALLA CENTRE BEAR RIVER BRIDGE ON HWY 723, 1 KM S OF VALHALLA CENTRE	PEACE REGION GRANDE PRAIRIE CT GRANDE PRAIRIE	Alberta Transportation (AIT) CMA05 GRANDE PRAIRIE-WAPITI	SLW 723:02 C1 23.576 BEAR RIVER (WATERCRS-ST)	STANDARD BRIDGE	RV 2023 2023	3 12.0	10.0 24.0 -16.0	28.0 49.0 62.0		100.0 84.0 10-11-2023				
09343 -1	SW SEC 26 TWP 14 RGE 25 W4M CARMANGAY LITTLE BOW RIVER BRIDGE ON LOCAL ROAD, 21 KM NW OF CARMANGAY	SOUTHERN REGION LETHBRIDGE MD WILLOW CREEK	VULCAN COUNTY UNDEFINED CMA LIVINGSTONE-MACLEOD	DBC LOCAL ROAD LITTLE BOW RIVER (WATERCRS-ST)	MAJOR BRIDGE	RV 1989 1989	3 18.0	9.1 54.0	28.0 49.0 62.0		83.3 78.3 26-07-2022		9.8		
09344 -1	SW SEC 15 TWP 24 RGE 21 W4M HUSSAR PARFLESH CREEK BRIDGE ON PROVINCIAL HIGHWAY 561 NEAR HUSSAR	SOUTHERN REGION CALGARY CT WHEATLAND	Alberta Transportation (AIT) CMA30 OLDS-DIDSBURY-THREE	HC 561:02 C1 15.902 PARFLESH CREEK (WATERCRS-ST)	STANDARD BRIDGE	RV 1969 1969	2 6.1	10.1 12.2	28.0 49.0 65.5		33.3 49.8 07-11-2024		3.3		
09345 -1	SE SEC 19 TWP 18 RGE 3 W5M LONGVIEW SULLIVAN CREEK BRIDGE ON HIGHWAY 541, 14 KM W OF LONGVIEW	SOUTHERN REGION CALGARY CT FOOTHILLS	Alberta Transportation (AIT) CMA27 LIVINGSTONE-MACLEOD	DBT 541:02 C1 28.411 SULLIVAN CREEK (WATERCRS-ST)	MAJOR BRIDGE	RV 1983 1983	2 42.0	10.7 76.0 -30.0	28.0 49.0 62.0		50.0 52.4 09-05-2024		21.0		
09346 -1	NE SEC 36 TWP 17 RGE 4 W5M LONGVIEW FLAT CREEK BRIDGE ON HIGHWAY 541, 21 KM SW OF LONGVIEW	SOUTHERN REGION CALGARY CT FOOTHILLS	Alberta Transportation (AIT) CMA27 LIVINGSTONE-MACLEOD	FM 541:02 C1 21.936 FLAT CREEK (WATERCRS-ST)	MAJOR BRIDGE	RV 1983 1983	1 38.0	11.0 38.0	28.0 49.0 62.0		66.7 56.1 10-11-2022		11.2		
09348 -1	NW SEC 9 TWP 39 RGE 23 W4M ALIX STONE CREEK BRIDGE ON LOCAL ROAD NEAR ALIX	CENTRAL REGION RED DEER CT LACOMBE	LACOMBE COUNTY UNDEFINED CMA LACOMBE-PONOKA	HC LOCAL ROAD STONE CREEK (WATERCRS-ST)	STANDARD BRIDGE	RV 1963 1963	1 6.1	7.3 6.1	28.0 49.0 65.5		55.6 64.4 23-09-2022		2.1		
09349 -2	SE SEC 17 TWP 39 RGE 23 W4M ALIX STONE CREEK CULVERT ON LOCAL ROAD NEAR ALIX	CENTRAL REGION RED DEER CT LACOMBE	LACOMBE COUNTY UNDEFINED CMA LACOMBE-PONOKA	MP LOCAL ROAD STONE CREEK (WATERCRS-ST)	BRIDGE CULV	RV 2014	1 2400.0	8.0 15.0			44.4 68.6 23-09-2022				
09351 -2	SW SEC 3 TWP 48 RGE 27 W4M WATERCOURSE CULVERT ON LOCAL ROAD NEAR MILLET	CENTRAL REGION RED DEER CT WETASKIWIN	COUNTY OF WETASKIWIN NO. UNDEFINED CMA MASKWACIS-WETASKIWIN	SSP LOCAL ROAD TRIBUTARY TO CONJURING CREEK	BRIDGE CULV	RV 2002	1 1200.0	7.9 0.0			55.6 49.9 27-10-2022				
09352 -1	NW SEC 29 TWP 48 RGE 25 W4M LEDUC WHITEMUD CREEK CULVERT ON LOCAL ROAD NEAR LEDUC	NORTH CENTRAL REGION STONY PLAIN CT LEDUC	LEDUC COUNTY UNDEFINED CMA MASKWACIS-WETASKIWIN	SP LOCAL ROAD WHITEMUD CREEK (WATERCRS-ST)	BRIDGE CULV	RV 1972	1 2100.0	8.2 -15.0			55.6 56.5 14-11-2023		4.6		
09354 -1	SW SEC 17 TWP 49 RGE 23 W4M LEDUC BLACKMUD CREEK BRIDGE ON LOCAL ROAD NEAR LEDUC	NORTH CENTRAL REGION STONY PLAIN CT LEDUC	LEDUC COUNTY UNDEFINED CMA MASKWACIS-WETASKIWIN	HH LOCAL ROAD TRIBUTARY TO BLACKMUD CREEK	STANDARD BRIDGE	RV 1961 1961	1 6.1	7.1 6.1	28.0 49.0 62.5		44.4 58.3 14-11-2023		3.0		
09358 -2	SE SEC 29 TWP 41 RGE 3 W5M RIMBEY WATERCOURSE CULVERT ON LOCAL ROAD NEAR BENTLEY	CENTRAL REGION RED DEER CT LACOMBE	LACOMBE COUNTY UNDEFINED CMA RIMBEY-ROCKY MOUNTAIN	MP LOCAL ROAD TRIBUTARY TO MEDICINE RIVER	BRIDGE CULV	RV 2004	1 2000.0	8.0 45.0			77.8 79.3 16-06-2021		3.4		
09361 -1	SE SEC 29 TWP 47 RGE 16 W4M BRUCE WATERCOURSE BRIDGE ON LOCAL ROAD NEAR BRUCE	CENTRAL REGION VERMILION CT BEAVER	BEAVER COUNTY UNDEFINED CMA CAMROSE	VS LOCAL ROAD 2ND ORDER TRIBUTARY TO VERMILION	STANDARD BRIDGE	RV 1974 1974	1 6.1	7.6 6.1	28.0 49.0 62.0		55.6 65.7 05-07-2019		2.7		
09369 -1	NW SEC 9 TWP 67 RGE 22 W4M ATHABASCA TRIBUTARY TO ATHABASCA RIVER CULVERT ON HIGHWAY 813, 6 KM N OF ATHABASCA	NORTH CENTRAL REGION ATHABASCA CT ATHABASCA	Alberta Transportation (AIT) CMA10 ATHABASCA-BARRHEAD-	SP 813:02 C1 9.096 TRIBUTARY TO ATHABASCA RIVER	BRIDGE CULV	RV 1991	1 3050.0	8.2 -41.0			77.8 70.1 14-11-2024		4.5		
09372 -1	SW SEC 25 TWP 40 RGE 27 W4M LACOMBE WATERCOURSE CULVERT ON LOCAL ROAD NEAR LACOMBE	CENTRAL REGION RED DEER LACOMBE	LACOMBE UNDEFINED CMA LACOMBE-PONOKA	MP LOCAL ROAD WHELP BROOK (WATERCRS-ST)	BRIDGE CULV	RV 1970	1 2134.0	6.0 50.0			33.3 40.8 10-06-2020		3.0		
09373 -2	SW SEC 21 TWP 42 RGE 4 W5M RIMBEY WATERCOURSE CULVERT ON LOCAL ROAD NEAR RIMBEY	CENTRAL REGION RED DEER CT PONOKA	PONOKA COUNTY UNDEFINED CMA RIMBEY-ROCKY MOUNTAIN	MP LOCAL ROAD TRIBUTARY TO MEDICINE RIVER	BRIDGE CULV	RV 2003	1 1800.0	11.0 20.0			77.8 82.4 16-11-2020		3.7		
09379 -1	SE SEC 1 TWP 49 RGE 15 W4M BRUCE WATERCOURSE BRIDGE ON LOCAL ROAD NEAR BRUCE	CENTRAL REGION VERMILION CT BEAVER	BEAVER COUNTY UNDEFINED CMA CAMROSE	PG LOCAL ROAD 2ND ORDER TRIBUTARY TO VERMILION	STANDARD BRIDGE	RV 1956 1956	1 6.1	8.2 6.1	28.0 49.0 62.0		50.0 59.2 05-07-2019		2.9		
09380 -1	NW SEC 14 TWP 9 RGE 1 W4M WALSH WATERCOURSE CULVERT ON LOCAL ROAD NEAR WALSH	SOUTHERN REGION LETHBRIDGE CT CYPRESS	CYPRESS COUNTY UNDEFINED CMA CYPRESS-MEDICINE HAT	MP LOCAL ROAD TRIBUTARY TO MACKAY CREEK (WATERCRS-	BRIDGE CULV	RV 1995	1 2400.0	8.0 20.0			55.6 66.0 26-04-2021		4.2		
09383 -2	SW SEC 24 TWP 42 RGE 27 W4M PONOKA WATERCOURSE CULVERT ON LOCAL ROAD, 18 KM SW OF PONOKA	CENTRAL REGION RED DEER CT PONOKA	PONOKA COUNTY UNDEFINED CMA LACOMBE-PONOKA	MP;MP LOCAL ROAD TRIBUTARY TO WHELP BROOK (WATERCRS-	BRIDGE CULV	RV 2023	2 3000.0	8.0 7.0			100.0 95.2 15-05-2024				
09385 -2	SW SEC 35 TWP 23 RGE 21 W4M CHANCELLOR PARFLESH CREEK BRIDGE ON HWY 842, 11 KM S OF CHANCELLOR	SOUTHERN REGION CALGARY CT WHEATLAND	Alberta Transportation (AIT) CMA30 OLDS-DIDSBURY-THREE	SL 842:08 C1 15.917 PARFLESH CREEK (WATERCRS-ST)	STANDARD BRIDGE	RV 2019 2019	1 8.5	8.8 8.5 0.0			88.9 81.1 06-11-2024				
09386 -1	SE SEC 17 TWP 23 RGE 23 W4M NAMAKA WATERCOURSE CULVERT ON LOCAL ROAD NEAR NAMAKA	SOUTHERN REGION CALGARY CT WHEATLAND	WHEATLAND COUNTY UNDEFINED CMA CARDSTON-SIKSIKA	MP;MP LOCAL ROAD TRIBUTARY TO STOBART LAKE (WATERCRS-	BRIDGE CULV	RV 1991	2 1800.0	9.0 -21.0			33.3 48.5 27-04-2023		4.1		
09387 -2	SE SEC 6 TWP 24 RGE 20 W4M HUSSAR WATERCOURSE CULVERT ON LOCAL ROAD, 21 KM SW OF HUSSAR	SOUTHERN REGION CALGARY CT WHEATLAND	WHEATLAND COUNTY UNDEFINED CMA OLDS-DIDSBURY-THREE	MP;MP LOCAL ROAD TRIBUTARY TO CROWFOOT CREEK	BRIDGE CULV	RV 2022	2 2400.0	8.6 0.0			100.0 95.1 07-05-2024				


		Transportation Infrastructure Management System Bridge Structures Report All 'IN SERVICE' Structures - Sorted By: File Number										2025/03/06	
												Page 163 of 772	
BF	Legal Land Location Structure Name Location Description	Region District Municipality	Managed By CMA Constituency	Span Types Located On Located Over	Structure Type	Usage Yr Built Yr Supstr	No. Spans Pipes Max Span Length Max Pipe Dia	Clear Rdwy Nom Length Skew	Single (t) Semi (t) Train (t)	Stru Suff Insp	Rat. % Rat. % Date	Theor VCL On Meas VCL On	Deck Height Theor VCL Over Meas VCL Over
09388 -1	SE SEC 5 TWP 5 RGE 29 W4M PINCHER CREEK FOOTHILL CREEK BRIDGE ON LOCAL ROAD NEAR PINCHER CREE	SOUTHERN REGION LETHBRIDGE MD PINCHER CREEK	M.D. OF PINCHER CREEK NO. UNDEFINED CMA LIVINGSTONE-MACLEOD	HC LOCAL ROAD FOOTHILL CREEK (WATERCRS-ST)	STANDARD BRIDGE	RV 1963 1963	3 6.1	7.3 18.3 30.0	28.0 49.0 65.5	66.7 70.7 13-08-2020			4.0
09389 -1	SE SEC 4 TWP 3 RGE 29 W4M TWIN BUTTE COTTONWOOD C BRIDGE ON LOCAL ROAD NEAR TWIN BUTTE	SOUTHERN REGION LETHBRIDGE MD PINCHER CREEK	M.D. OF PINCHER CREEK NO. UNDEFINED CMA LIVINGSTONE-MACLEOD	HC LOCAL ROAD COTTONWOOD CREEK (WATERCRS-ST)	STANDARD BRIDGE	RV 1971 1971	1 8.5	7.3 8.5	30.1 52.8 75.4	61.1 71.6 11-08-2020			3.0
09390 -1	SE SEC 1 TWP 24 RGE 22 W4M STANDARD WATERCOURSE BRIDGE ON LOCAL ROAD NEAR STANDARD	SOUTHERN REGION CALGARY CT WHEATLAND	WHEATLAND COUNTY UNDEFINED CMA OLDS-DIDSBURY-THREE	HC LOCAL ROAD TRIBUTARY TO CROWFOOT CREEK	STANDARD BRIDGE	RV 1972 1972	1 11.6	7.3 11.6	35.3 57.6 82.2	61.1 76.6 07-05-2024			3.7
09391 -1	SW SEC 2 TWP 24 RGE 13 W4M CESSFORD BERRY CREEK BRIDGE ON PROVINCIAL HIGHWAY 561 NEAR CESSFORD	CENTRAL REGION HANNA SPECIAL AREA 2	Alberta Transportation (AIT) CMA21 DRUMHELLER-STETTLER	SC 561:06 C1 10.399 BERRY CREEK (WATERCRS-ST)	STANDARD BRIDGE	RV 1960 1996	3 12.2	8.0 36.6		38.9 52.8 17-11-2023			6.1
09393 -1	NW SEC 1 TWP 54 RGE 4 W4M HAZELDINE IRISH CREEK BRIDGE ON LOCAL ROAD NEAR HAZELDINE	CENTRAL REGION VERMILION CT VERMILION RIVER	COUNTY OF VERMILION UNDEFINED CMA VERMILION-LLOYDMINSTER-	HC LOCAL ROAD IRISH CREEK (WATERCRS-ST)	STANDARD BRIDGE	RV 1967 1967	3 6.1	7.3 18.3	28.0 49.0 65.5	38.9 57.1 13-08-2023			4.3
09395 -1	SE SEC 3 TWP 27 RGE 2 W5M Airdrie WATERCOURSE BRIDGE ON PROVINCIAL HIGHWAY 567 NEAR AIRDRIE	SOUTHERN REGION CALGARY CT ROCKY VIEW	Alberta Transportation (AIT) CMA29 AIRDRIE-COCHRANE	HC 567:02 C1 19.347 TRIBUTARY TO WEST NOSE CREEK	STANDARD BRIDGE	RV 1972 1972	1 6.1	9.1 6.1	28.0 49.0 65.5	50.0 54.2 22-04-2022			3.4
09396 -1	NW SEC 20 TWP 27 RGE 25 W4M IRRICANA ROSEBUD RIVER BRIDGE ON LOCAL ROAD, 9 KM NE OF IRRICANA	SOUTHERN REGION CALGARY CT ROCKY VIEW	ROCKY VIEW COUNTY UNDEFINED CMA OLDS-DIDSBURY-THREE	PT LOCAL ROAD ROSEBUD RIVER (WATERCRS-ST)	MAJOR BRIDGE	RV 1928 1928	1 21.3	4.9 21.3	18.7 28.5 40.5	50.0 47.8 07-02-2022			4.9
09399 -1	SE SEC 21 TWP 25 RGE 8 W5M MORLEY OLD FORT CREEK BRIDGE ON HIGHWAY 1A, 13 KM SW OF MORLEY	SOUTHERN REGION CALGARY STONEY #142	Alberta Transportation (AIT) CMA28 BANFF-KANANASKIS	FR 1A:04 C1 5.512 OLD FORT CREEK (WATERCRS-ST)	MAJOR BRIDGE	RV 1995 1995	3 22.0	10.0 56.0 -45.0	28.0 49.0 62.0	77.8 64.5 09-08-2023			19.8
09400 -1	SE SEC 25 TWP 25 RGE 8 W5M MORLEY 2ND ORDER TRIBUTARY TO BOW RIVER CULVERT ON HIGHWAY 1A, 19 KM NE OF EXSHAW	SOUTHERN REGION CALGARY STONEY #142	Alberta Transportation (AIT) CMA28 BANFF-KANANASKIS	BP 1A:04 C1 10.545 TRIBUTARY TO BOW RIVER (WATERCRS-ST)	BRIDGE CULV	RV 1928	1 2895.0	7.3		55.6 37.3 09-08-2023			5.4
09401 -1	SW SEC 35 TWP 25 RGE 7 W5M MORLEY JOSHUA CREEK CULVERT ON HIGHWAY 1A, 9 KM SW OF GHOST LAKE	SOUTHERN REGION CALGARY STONEY #142	Alberta Transportation (AIT) CMA28 BANFF-KANANASKIS	BP 1A:04 C1 18.702 JOSHUA CREEK (WATERCRS-ST)	BRIDGE CULV	RV 1928	1 3230.0	7.0		55.6 45.0 09-08-2023			4.2
09405 -2	SW SEC 15 TWP 40 RGE 23 W4M ALIX PARLBY CREEK BRIDGE ON LOCAL ROAD, 7 KM NW OF ALIX	CENTRAL REGION RED DEER CT LACOMBE	LACOMBE COUNTY UNDEFINED CMA LACOMBE-PONOKA	SL LOCAL ROAD PARLBY CREEK (WATERCRS-ST)	STANDARD BRIDGE	RV 2021 2021	3 14.0	9.0 30.0	28.0 49.0 62.0	100.0 87.8 18-11-2021			
09406 -1	NW SEC 16 TWP 34 RGE 22 W4M HUXLEY WATERCOURSE CULVERT ON LOCAL ROAD NEAR HUXLEY	CENTRAL REGION HANNA CT KNEEHILL	KNEEHILL COUNTY UNDEFINED CMA OLDS-DIDSBURY-THREE	SPE LOCAL ROAD TRIBUTARY TO RED DEER RIVER	BRIDGE CULV	RV 1962	1 2431.0	7.2		55.6 51.8 14-07-2022			7.0
09411 -1	SW SEC 18 TWP 4 RGE 5 W4M MANYBERRIES KETCHUM CREEK CULVERT ON HIGHWAY 889, 12 KM S OF MANYBERRIES	SOUTHERN REGION LETHBRIDGE CT FORTY MILE	Alberta Transportation (AIT) CMA24 TABER-WARNER	SP 889:01 C1 3.577 KETCHUM CREEK (WATERCRS-ST)	BRIDGE CULV	RV 1989	1 4570.0	12.0		77.8 73.1 12-01-2022			7.1
09412 -1	SE SEC 6 TWP 39 RGE 3 W5M HESPERO WATERCOURSE CULVERT ON PROVINCIAL HIGHWAY 11 NEAR HESPERO	CENTRAL REGION RED DEER CT LACOMBE	Alberta Transportation (AIT) CMA18 RIMBEY-ROCKY MOUNTAIN	MP;MP 11:10 C1 47.671 TRIBUTARY TO LASTHILL CREEK	BRIDGE CULV	RV 1954	2 1525.0	18.0		33.3 49.5 15-11-2024			
09413 -1	SW SEC 6 TWP 7 RGE 18 W4M RIBSTONE ETZIKOM COULEE CULVERT ON LOCAL ROAD, 8 KM NE OF STIRLING	SOUTHERN REGION LETHBRIDGE CT WARNER	COUNTY OF WARNER NO. 5 UNDEFINED CMA TABER-WARNER	RPE LOCAL ROAD ETZIKOM COULEE (WATERCRS-ST)	BRIDGE CULV	RV 1991	1 4600.0	12.0		77.8 81.0 09-04-2021			5.1
09414 -1	SW SEC 1 TWP 7 RGE 19 W4M RAYMOND ETZIKOM COUL CULVERT ON LOCAL ROAD NEAR RAYMOND	SOUTHERN REGION LETHBRIDGE CT WARNER	COUNTY OF WARNER NO. 5 UNDEFINED CMA TABER-WARNER	MP;MP LOCAL ROAD ETZIKOM COULEE (WATERCRS-ST)	BRIDGE CULV	RV 1997	2 3000.0	8.6		55.6 66.6 06-04-2020			4.7
09418 -1	SW SEC 27 TWP 35 RGE 11 W4M CORONATION SOUNDING CREEK BRIDGE ON LOCAL ROAD NEAR CORONATION	CENTRAL REGION HANNA CT PAINTEARTH	COUNTY OF PAINTEARTH NO. UNDEFINED CMA DRUMHELLER-STETTLER	HC LOCAL ROAD TRIBUTARY TO SOUNDING CREEK	STANDARD BRIDGE	RV 1971 1971	1 10.1	7.3 10.1 0.0	30.9 49.4 70.4	44.4 64.1 12-08-2021			2.7
09419 -1	NE SEC 33 TWP 35 RGE 12 W4M FEDERAL SOUNDING CREEK CULVERT ON LOCAL ROAD NEAR FEDERAL	CENTRAL REGION HANNA CT PAINTEARTH	COUNTY OF PAINTEARTH NO. UNDEFINED CMA DRUMHELLER-STETTLER	SPE LOCAL ROAD TRIBUTARY TO SOUNDING CREEK	BRIDGE CULV	RV 1961	1 2123.0	7.9		44.4 49.1 13-08-2021			4.6
09420 -1	SE SEC 35 TWP 55 RGE 7 W4M ELK POINT DEATH RIVER CULVERT ON LOCAL ROAD NEAR ELK POINT	NORTH CENTRAL REGION ATHABASCA CT ST PAUL	COUNTY OF ST. PAUL NO. 19 UNDEFINED CMA BONNYVILLE-COLD LAKE-ST.	MP LOCAL ROAD DEATH RIVER (WATERCRS-ST)	BRIDGE CULV	RV 1973	1 1524.0	6.0		33.3 45.9 22-11-2023			2.4
09421 -2	NE SEC 6 TWP 57 RGE 27 W4M ALCOMDALE WATERCOURSE CULVERT ON LOCAL ROAD, 12 KM W OF ALCOMDALE	NORTH CENTRAL REGION STONY PLAIN CT STURGEON	STURGEON COUNTY UNDEFINED CMA LAC STE. ANNE-PARKLAND	MP LOCAL ROAD TRIBUTARY TO RIVIERE QUI BARRE	BRIDGE CULV	RV 2020	1 2400.0	10.0		100.0 93.1 24-06-2020			
09427 -1	NW SEC 36 TWP 2 RGE 27 W4M LEAVITT ENV IRRIGATION CANAL CULVERT ON LOCAL ROAD NEAR LEAVITT	SOUTHERN REGION LETHBRIDGE CT CARDSTON	Alberta Transportation (AIT) UNDEFINED CMA CARDSTON-SIKSIKA	MP;MP LOCAL ROAD ENV - IRRIGATION C (WATERCRS-IC)	BRIDGE CULV	IC 1990	2 1400.0	3.0		77.8 70.3 23-08-2023			

		Transportation Infrastructure Management System Bridge Structures Report All 'IN SERVICE' Structures - Sorted By: File Number										2025/03/06	
												Page 164 of 772	
BF	Legal Land Location Structure Name Location Description	Region District Municipality	Managed By CMA Constituency	Span Types Located On Located Over	Structure Type	Usage Yr Built Yr Supstr	No. Spans Pipes Max Span Length Max Pipe Dia	Clear Rdwy Nom Length Skew	Single (t) Semi (t) Train (t)	Stru Suff Insp	Rat. % Rat. % Date	Theor VCL On Meas VCL On	Deck Height Theor VCL Over Meas VCL Over
09429 -1	SW SEC 30 TWP 2 RGE 23 W4M OWENDALE WATERCOURSE CULVERT ON PROVINCIAL HIGHWAY 820 NEAR OWENDALE	SOUTHERN REGION LETHBRIDGE CT CARDSTON	Alberta Transportation (AIT) CMA25 CARDSTON-SIKSIKA	MP 820:02 C1 12.860 TRIBUTARY TO PINEPOUND CREEK	BRIDGE CULV	RV 1992	1 2400.0	12.0 -44.0			88.9 78.2 10-01-2023		7.5
09431 -1	NW SEC 23 TWP 58 RGE 25 W4M VIMY WATERCOURSE BRIDGE ON LOCAL ROAD NEAR VIMY	NORTH CENTRAL REGION ATHABASCA CT WESTLOCK	WESTLOCK COUNTY UNDEFINED CMA ATHABASCA-BARRHEAD-	PG LOCAL ROAD TRIBUTARY TO REDWATER RIVER	STANDARD BRIDGE	RV 1959 1959	1 8.5	6.4 8.5	28.0 49.0 62.0		33.3 51.6 08-06-2023		3.0
09432 -1	SE SEC 28 TWP 57 RGE 24 W4M LEGAL FAIRYDELL CREEK CULVERT ON PROVINCIAL HIGHWAY 651 NEAR LEGAL	NORTH CENTRAL REGION STONY PLAIN CT STURGEON	Alberta Transportation (AIT) CMA09 MORINVILLE-ST. ALBERT	SP 651:04 C1 8.960 FAIRYDELL CREEK (WATERCRS-ST)	BRIDGE CULV	RV 1987	1 2430.0	9.4 -7.0			66.7 66.7 10-10-2024		3.9
09433 -1	SW SEC 16 TWP 58 RGE 24 W4M LEGAL FAIRYDELL CREEK CULVERT ON LOCAL ROAD, 12 KM NE OF LEGAL	NORTH CENTRAL REGION STONY PLAIN CT STURGEON	STURGEON COUNTY UNDEFINED CMA MORINVILLE-ST. ALBERT	SPE-SP LOCAL ROAD FAIRYDELL CREEK (WATERCRS-ST)	BRIDGE CULV	RV 1960	1 2700.0	7.2 15.0			66.7 59.8 03-12-2020		5.2
09434 -1	SE SEC 28 TWP 55 RGE 26 W4M MORINVILLE WATERCOURSE BRIDGE ON LOCAL ROAD NEAR MORINVILLE	NORTH CENTRAL REGION STONY PLAIN CT STURGEON	STURGEON COUNTY UNDEFINED CMA LAC STE. ANNE-PARKLAND	PG LOCAL ROAD TRIBUTARY TO STURGEON RIVER	STANDARD BRIDGE	RV 1961 1961	1 6.1	7.3 6.1 -45.0	28.0 49.0 62.0		55.6 62.2 28-07-2023		2.4
09435 -1	SW SEC 30 TWP 55 RGE 26 W4M MORINVILLE WATERCOURSE CULVERT ON LOCAL ROAD NEAR MORINVILLE	NORTH CENTRAL REGION STONY PLAIN CT STURGEON	STURGEON COUNTY UNDEFINED CMA LAC STE. ANNE-PARKLAND	SP LOCAL ROAD TRIBUTARY TO RIVIERE QUI BARRE	BRIDGE CULV	RV 1989	1 2120.0	7.0 0.0			55.6 69.7 23-06-2020		3.0
09437 -1	NW SEC 18 TWP 81 RGE 19 W5M RENO HEART RIVER BRIDGE ON LOCAL ROAD, 4 KM NE OF RENO	PEACE REGION PEACE RIVER CT NORTHERN SUNRISE	NORTHERN SUNRISE UNDEFINED CMA PEACE RIVER	PT, TT LOCAL ROAD HEART RIVER (WATERCRS-ST)	MAJOR BRIDGE	RV 1926 1926	3 24.4	7.3 41.4	25.5 44.0 57.8		50.0 51.7 05-12-2022		7.9
09438 -1	SW SEC 4 TWP 49 RGE 1 W5M THORSBY 2ND ORDER TRIBUTARY TO WEED CREEK CULVERT ON LOCAL ROAD, 6 KM SW OF	NORTH CENTRAL REGION STONY PLAIN CT LEDUC	LEDUC COUNTY UNDEFINED CMA DRAYTON VALLEY-DEVON	SP LOCAL ROAD TRIBUTARY TO WEED CREEK (WATERCRS-	BRIDGE CULV	RV 1991	1 3670.0	10.0 -9.0			55.6 68.4 21-03-2022		4.7
09440 -1	SW SEC 34 TWP 18 RGE 3 W5M LONGVIEW INGS CREEK CULVERT ON HIGHWAY 541, 9 KM W OF LONGVIEW	SOUTHERN REGION CALGARY CT FOOTHILLS	Alberta Transportation (AIT) CMA27 LIVINGSTONE-MACLEOD	SP 541:02 C1 33.889 INGS CREEK (WATERCRS-ST)	BRIDGE CULV	RV 1984	1 3353.0	11.8 28.0			77.8 70.4 10-11-2022		11.0
09445 -2	NE SEC 20 TWP 63 RGE 12 W4M ST. LINA BEAVER RIVER BRIDGE ON LOCAL ROAD, 39 KM NW OF ST. LINA	NORTH CENTRAL REGION ATHABASCA CT LAC LA BICHE	LAC LA BICHE COUNTY UNDEFINED CMA FORT MCMURRAY-LAC LA	SL LOCAL ROAD BEAVER RIVER (WATERCRS-ST)	STANDARD BRIDGE	RV 2018 2018	3 12.0	9.0 24.0 -30.0	28.0 49.0 62.0		72.2 60.7 31-10-2023		
09446 -1	NW SEC 17 TWP 77 RGE 20 W5M DONNELLY WATERCOURSE CULVERT ON LOCAL ROAD, 8 KM SE OF DONNELLY	PEACE REGION PEACE RIVER MD SMOKY RIVER	M.D. OF SMOKY RIVER NO. UNDEFINED CMA CENTRAL PEACE-NOTLEY	MP LOCAL ROAD TRIBUTARY TO PEAVINE CREEK (WATERCRS-	BRIDGE CULV	RV 1994	1 3000.0	8.0 10.0			77.8 54.4 03-11-2020		4.2
09447 -2	NW SEC 18 TWP 77 RGE 20 W5M DONNELLY PEAVINE CREEK BRIDGE ON LOCAL ROAD, 6 KM SOUTH OF DONNELLY	PEACE REGION PEACE RIVER MD SMOKY RIVER	M.D. OF SMOKY RIVER NO. UNDEFINED CMA CENTRAL PEACE-NOTLEY	SC LOCAL ROAD TRIBUTARY TO PEAVINE CREEK (WATERCRS-	STANDARD BRIDGE	RV 2001 2001	1 12.0	10.1 12.0	28.0 49.0 62.0		55.6 63.0 02-10-2024		2.5
09450 -1	SE SEC 2 TWP 67 RGE 23 W4M ATHABASCA WATERCOURSE CULVERT ON LOCAL ROAD NEAR ATHABASCA	NORTH CENTRAL REGION ATHABASCA CT ATHABASCA	ATHABASCA COUNTY UNDEFINED CMA ATHABASCA-BARRHEAD-	SP LOCAL ROAD TRIBUTARY TO ATHABASCA RIVER	BRIDGE CULV	RV 1960	1 1500.0	7.9 0.0			66.7 57.6 13-09-2022		7.6
09452 -1	SE SEC 17 TWP 27 RGE 19 W4M WAYNE WATERCOURSE CULVERT ON PROVINCIAL HIGHWAY 569 NEAR WAYNE	SOUTHERN REGION CALGARY CT WHEATLAND	Alberta Transportation (AIT) CMA21 OLDS-DIDSBURY-THREE	SPE 569:02 C1 7.913 TRIBUTARY TO HOME COULEE (WATERCRS-	BRIDGE CULV	RV 1959	1 2134.0	8.3 0.0			66.7 59.4 08-11-2024		7.2
09453 -1	SW SEC 14 TWP 63 RGE 27 W4M JARVIE BEAR CREEK CULVERT ON LOCAL ROAD NEAR JARVIE	NORTH CENTRAL REGION ATHABASCA CT WESTLOCK	WESTLOCK COUNTY UNDEFINED CMA ATHABASCA-BARRHEAD-	SP LOCAL ROAD TRIBUTARY TO PEMBINA RIVER (WATERCRS-	BRIDGE CULV	RV 1963	1 2740.0	8.2 20.0			33.3 47.7 07-06-2024		6.7
09454 -2	SW SEC 13 TWP 63 RGE 27 W4M JARVIE WATERCOURSE CULVERT ON HWY 44, 2 KM SE OF JARVIE	NORTH CENTRAL REGION ATHABASCA CT WESTLOCK	Alberta Transportation (AIT) CMA10 ATHABASCA-BARRHEAD-	SP 44:02 C1 35.481 TRIBUTARY TO PEMBINA RIVER (WATERCRS-	BRIDGE CULV	RV 2017	1 3670.0	10.9 -37.0			88.9 80.5 15-11-2023		
09455 -1	SW SEC 15 TWP 19 RGE 2 W5M HARTELL WATERCOURSE CULVERT ON PROVINCIAL HIGHWAY 543 NEAR HARTELL	SOUTHERN REGION CALGARY CT FOOTHILLS	Alberta Transportation (AIT) CMA27 LIVINGSTONE-MACLEOD	SPE 543:02 C1 1.596 TRIBUTARY TO TONGUE CREEK (WATERCRS-	BRIDGE CULV	RV 1956	1 1829.0	7.7 5.0			44.4 44.7 15-08-2023		7.9
09456 -1	NE SEC 9 TWP 77 RGE 21 W5M FALHER PEAVINE CREEK BRIDGE ON LOCAL ROAD NEAR FALHER	PEACE REGION PEACE RIVER MD SMOKY RIVER	M.D. OF SMOKY RIVER NO. UNDEFINED CMA CENTRAL PEACE-NOTLEY	HC LOCAL ROAD PEAVINE CREEK (WATERCRS-ST)	STANDARD BRIDGE	RV 1966 1966	3 6.1	8.2 18.3	28.0 49.0 65.5		55.6 70.2 25-10-2024		5.0
09458 -1	NW SEC 17 TWP 32 RGE 3 W5M DIDSBURY WATERCOURSE BRIDGE ON LOCAL ROAD NEAR DIDSBURY	CENTRAL REGION RED DEER CT MOUNTAIN VIEW	MOUNTAIN VIEW COUNTY UNDEFINED CMA OLDS-DIDSBURY-THREE	PG LOCAL ROAD TRIBUTARY TO DOGPOUND CREEK	STANDARD BRIDGE	RV 1952 1952	1 6.1	8.2 6.1	28.0 49.0 62.0		50.0 56.9 25-06-2020		3.0
09462 -1	NW SEC 29 TWP 45 RGE 13 W4M KILLAM IRON CREEK BRIDGE ON LOCAL ROAD NEAR KILLAM	CENTRAL REGION VERMILION CT FLAGSTAFF	FLAGSTAFF COUNTY UNDEFINED CMA CAMROSE	TT LOCAL ROAD IRON CREEK (WATERCRS-ST)	STANDARD BRIDGE	RV 1971 1971	1 6.1	6.1 6.1	28.0 49.0 68.1		55.6 53.9 02-10-2024		3.0
09463 -1	NW SEC 32 TWP 45 RGE 13 W4M KILLAM IRON CREEK BRIDGE ON LOCAL ROAD NEAR KILLAM	CENTRAL REGION VERMILION CT FLAGSTAFF	FLAGSTAFF COUNTY UNDEFINED CMA CAMROSE	PG LOCAL ROAD TRIBUTARY TO IRON CREEK (WATERCRS-ST)	STANDARD BRIDGE	RV 1954 1954	1 6.1	7.3 6.1	28.0 49.0 62.0		38.9 59.4 24-05-2023		3.0


		<div>Transportation Infrastructure Management System</div> <div>Bridge Structures Report</div> <div>All 'IN SERVICE' Structures - Sorted By: File Number</div>										2025/03/06	
												Page 165 of 772	
BF	Legal Land Location Structure Name Location Description	Region District Municipality	Managed By CMA Constituency	Span Types Located On Located Over	Structure Type	Usage Yr Built Yr Supstr	No. Spans Pipes Max Span Length Max Pipe Dia	Clear Rdwy Nom Length Skew	Single (t) Semi (t) Train (t)	Stru Suff Insp	Rat. % Rat. % Date	Theor VCL On Meas VCL On	Deck Height Theor VCL Over Meas VCL Over
09464 -1	SW SEC 17 TWP 54 RGE 11 W5M MACKAY LOBSTICK RIVER BRIDGE ON HIGHWAY 751, 2 KM N OF MACKAY	NORTH CENTRAL REGION EDSON CT YELLOWHEAD	Alberta Transportation (AIT) CMA12 WEST YELLOWHEAD	SCC 751:02 C1 5.853 LOBSTICK RIVER (WATERCRS-ST)	MAJOR BRIDGE	RV 1994 1994	3 14.0	9.5 40.0	28.0 49.0 62.0		72.2 55.6 20-04-2023		8.1
09467 -3	SW SEC 32 TWP 24 RGE 2 W5M CALGARY HIGHWAY 1 OVER VALLEY RIDGE BLVD IN NW CALGARY	SOUTHERN REGION CALGARY CALGARY	Alberta Transportation (AIT) DEERFOOT/STONEY CALGARY-BOW	NU 1:08 R1 15.357, 1:08 L1 15.357 VALLEY RIDGE BLVD:02 L1 0.005, 109 STREET	MAJOR BRIDGE	GS 2022 2022	1 35.0	35.0 10.0	28.0 49.0 62.0		88.9 63.9 30-10-2023		
09467 EN1-4	SW SEC 32 TWP 24 RGE 2 W5M CALGARY HIGHWAY 1 OVER VALLEY RIDGE BLVD IN NW CALGARY	SOUTHERN REGION CALGARY CALGARY	Alberta Transportation (AIT) DEERFOOT/STONEY CALGARY-BOW	NU RAMP 2800-3 H 109 STREET SW:02 R1 0.526, 109 STREET	MAJOR BRIDGE	GS 2022 2022	1 35.5	19.5 35.5 13.0	28.0 49.0 62.0		94.4 72.9 30-10-2023		
09467 EN2-5	SE SEC 32 TWP 24 RGE 2 W5M CALGARY HIGHWAY 1 OVER VALLEY RIDGE BLVD IN NW CALGARY	SOUTHERN REGION CALGARY CALGARY	Alberta Transportation (AIT) DEERFOOT/STONEY CALGARY-BOW	WG RAMP 2800-3 H RAMP 2808-3 I	MAJOR BRIDGE	GS 2022 2022	1 68.6	16.7 68.6	28.0 49.0 62.0		94.4 67.4 01-11-2023		
09467 NW1-	NE SEC 32 TWP 24 RGE 2 W5M CALGARY HIGHWAY 1 OVER VALLEY RIDGE BLVD IN NW CALGARY	SOUTHERN REGION CALGARY CALGARY	Alberta Transportation (AIT) UNDEFINED CMA CALGARY-BOW	WG RAMP 2800-3 A RAMP 2808-3 C	MAJOR BRIDGE	GF 2020 2020	1 65.6	16.7 65.6 45.0	28.0 49.0 62.0		94.4 74.6 30-10-2023		
09467 NW2-	NW SEC 32 TWP 24 RGE 2 W5M CALGARY HIGHWAY 1 OVER VALLEY RIDGE BLVD IN NW CALGARY	SOUTHERN REGION CALGARY CALGARY	Alberta Transportation (AIT) DEERFOOT/STONEY CALGARY-BOW	NU RAMP 2800-3 A, RAMP 2808-3 K VALLEY RIDGE BLVD:02 L1 0.036, VALLEY	MAJOR BRIDGE	GS 2022 2022	1 34.5	24.5 34.5 8.0	28.0 49.0 62.0		94.4 72.5 30-10-2023		
09467 ZN1-8	SW SEC 32 TWP 24 RGE 2 W5M CALGARY HIGHWAY 1 OVER VALLEY RIDGE BLVD IN NW CALGARY	SOUTHERN REGION CALGARY CALGARY	Alberta Transportation (AIT) UNDEFINED CMA CALGARY-BOW	109 STREET SW:02 R1 0.288 109 STREET SW:02 R1 0.288	SPACE TRUSS (CA NTILEVER) STRUC TURE	2022					100.0 26-10-2023		
09467 ZN2-9	NW SEC 32 TWP 24 RGE 2 W5M CALGARY HIGHWAY 1 OVER VALLEY RIDGE BLVD IN NW CALGARY	SOUTHERN REGION CALGARY CALGARY	Alberta Transportation (AIT) DEERFOOT/STONEY CALGARY-BOW	VALLEY RIDGE BLVD:02 R1 0.084 VALLEY RIDGE BLVD:02 R1 0.084	SPACE TRUSS (CA NTILEVER) STRUC TURE	2022					100.0 26-10-2023		
09467 ZS1-	NW SEC 32 TWP 24 RGE 2 W5M CALGARY HIGHWAY 1 OVER VALLEY RIDGE BLVD IN NW CALGARY	SOUTHERN REGION CALGARY CALGARY	Alberta Transportation (AIT) DEERFOOT/STONEY CALGARY-BOW	VALLEY RIDGE BLVD:02 L1 0.236 VALLEY RIDGE BLVD:02 L1 0.236	TUBE STRUCTURE	2022							
09467 ZS2-	SW SEC 32 TWP 24 RGE 2 W5M CALGARY HIGHWAY 1 OVER VALLEY RIDGE BLVD IN NW CALGARY	SOUTHERN REGION CALGARY CALGARY	Alberta Transportation (AIT) UNDEFINED CMA CALGARY-BOW	RAMP 2808-3 E RAMP 2808-3 E	SPACE TRUSS (CA NTILEVER) STRUC TURE	2022							
09467 ZE1-	SW SEC 31 TWP 24 RGE 2 W5M CALGARY HIGHWAY 1 OVER VALLEY RIDGE BLVD IN NW CALGARY	SOUTHERN REGION CALGARY CALGARY	Alberta Transportation (AIT) DEERFOOT/STONEY CALGARY-BOW	1:08 R1 13.528 1:08 R1 13.528	TUBE STRUCTURE	2022					100.0 26-10-2023		
09467 ZE2-	SW SEC 32 TWP 24 RGE 2 W5M CALGARY HIGHWAY 1 OVER VALLEY RIDGE BLVD IN NW CALGARY	SOUTHERN REGION CALGARY CALGARY	Alberta Transportation (AIT) DEERFOOT/STONEY CALGARY-BOW	1:08 R1 14.813 1:08 R1 14.813	TUBE STRUCTURE	2022					100.0 26-10-2023		
09467 ZE3-	SW SEC 32 TWP 24 RGE 2 W5M CALGARY HIGHWAY 1 OVER VALLEY RIDGE BLVD IN NW CALGARY	SOUTHERN REGION CALGARY CALGARY	Alberta Transportation (AIT) DEERFOOT/STONEY CALGARY-BOW	1:08 R1 15.026 1:08 R1 15.026	TUBE STRUCTURE	2022					100.0 26-10-2023		
09467 ZW1-	SE SEC 32 TWP 24 RGE 2 W5M CALGARY HIGHWAY 1 OVER VALLEY RIDGE BLVD IN NW CALGARY	SOUTHERN REGION CALGARY CALGARY	Alberta Transportation (AIT) DEERFOOT/STONEY CALGARY-BOW	1:08 L1 16.271 1:08 L1 16.271	TUBE STRUCTURE	2022					100.0 26-10-2023		
09467 ZW2-	NW SEC 32 TWP 24 RGE 2 W5M CALGARY HIGHWAY 1 OVER VALLEY RIDGE BLVD IN NW CALGARY	SOUTHERN REGION CALGARY CALGARY	Alberta Transportation (AIT) DEERFOOT/STONEY CALGARY-BOW	RAMP 2800-3 A RAMP 2800-3 A	TUBE STRUCTURE	2022					100.0 26-10-2023		
09469 N-1	NE SEC 19 TWP 18 RGE 28 W4M HIGH RIVER LITTLE BOW RIVER BRIDGE ON HIGHWAY 2, 5 KM SE OF HIGH RIVER	SOUTHERN REGION CALGARY CT FOOTHILLS	Alberta Transportation (AIT) CMA27 LIVINGSTONE-MACLEOD	CT 2:10 R1 46.571 LITTLE BOW RIVER (WATERCRS-ST)	MAJOR BRIDGE	RV 1960 1960	3 16.5	11.6 40.9	35.5 60.2 82.2		38.9 53.7 17-11-2023		7.3
09469 S-2	NE SEC 19 TWP 18 RGE 28 W4M HIGH RIVER LITTLE BOW RIVER BRIDGE ON HIGHWAY 2, 5 KM SE OF HIGH RIVER	SOUTHERN REGION CALGARY CT FOOTHILLS	Alberta Transportation (AIT) CMA27 LIVINGSTONE-MACLEOD	CT 2:10 L1 46.522 LITTLE BOW RIVER (WATERCRS-ST)	MAJOR BRIDGE	RV 1960 1960	3 16.5	11.6 40.9	35.5 60.2 82.2		55.6 62.4 17-11-2023		7.3
09474 -1	SW SEC 35 TWP 22 RGE 12 W4M WARDLOW BERRY CREEK BRIDGE ON HWY 876, 1 KM NW OF WARDLOW	CENTRAL REGION HANNA SPECIAL AREA 2	Alberta Transportation (AIT) CMA21 DRUMHELLER-STETTTLER	PMO 876:06 C1 9.381 BERRY CREEK (WATERCRS-ST)	MAJOR BRIDGE	RV 1971 1971	3 15.2	7.3 39.6			66.7 65.4 18-11-2023		4.6
09474 BGL-2	SW SEC 35 TWP 22 RGE 12 W4M BERRY CREEK BRIDGE ON HWY 876, 1 KM NW OF WARDLOW	CENTRAL REGION HANNA SPECIAL AREA 2	Alberta Transportation (AIT) CMA21 DRUMHELLER-STETTTLER	BERRY CREEK (WATERCRS-ST)	GUIDE BANK	1971					77.8 18-11-2023		
09474 BGR-3	SW SEC 35 TWP 22 RGE 12 W4M WARDLOW BERRY CREEK BRIDGE ON HWY 876, 1 KM NW OF WARDLOW	CENTRAL REGION HANNA SPECIAL AREA 2	Alberta Transportation (AIT) CMA21 DRUMHELLER-STETTTLER	BERRY CREEK (WATERCRS-ST)	GUIDE BANK	1971					77.8 18-11-2023		
09478 -1	NW SEC 31 TWP 33 RGE 17 W4M DELIA FARRELL CREEK BRIDGE ON PROVINCIAL HIGHWAY 851 NEAR DELIA	CENTRAL REGION HANNA CT STARLAND	Alberta Transportation (AIT) CMA21 DRUMHELLER-STETTTLER	HC 851:06 C1 26.951 FARRELL CREEK (WATERCRS-ST)	STANDARD BRIDGE	RV 1966 1966	1 8.5	9.2 8.5	30.1 52.8 75.4		44.4 63.6 14-09-2024		2.7

		Transportation Infrastructure Management System										2025/03/06			
		Bridge Structures Report													
		All 'IN SERVICE' Structures - Sorted By: File Number													
														Page 166 of 772	
BF	Legal Land Location Structure Name Location Description	Region District Municipality	Managed By CMA Constituency	Span Types Located On Located Over	Structure Type	Usage Yr Built Yr Supstr	No. Spans Pipes Max Span Length Max Pipe Dia	Clear Rdwy Nom Length Skew	Single (t) Semi (t) Train (t)	Stru Suff Insp	Rat. % Rat. % Date	Theor VCL On Theor VCL On Meas VCL On	Deck Height Theor VCL Over Meas VCL Over		
09480 -1	SE SEC 30 TWP 4 RGE 27 W4M HILLSPRING WBR CANAL BRIDGE, UID CANAL CROSSING ON SERVICE ROAD, 4 KM N OF HILLSPRING	SOUTHERN REGION LETHBRIDGE CT CARDSTON	Alberta Transportation (AIT) UNDEFINED CMA CARDSTON-SIKSIKA	SM LOCAL ROAD ENV - IRRIGATION C (WATERCRS-IC)	STANDARD BRIDGE	IC 1991 1991	1 11.0	7.0 11.0	28.0 49.0 62.0		83.3 81.3 25-08-2023		2.7		
09481 -1	NW SEC 1 TWP 58 RGE 2 W5M BARRHEAD NEWTON CREEK BRIDGE ON LOCAL ROAD NEAR BARRHEAD	NORTH CENTRAL REGION ATHABASCA CT BARRHEAD	COUNTY OF BARRHEAD NO. UNDEFINED CMA ATHABASCA-BARRHEAD-	SC LOCAL ROAD NEWTON CREEK (WATERCRS-ST)	STANDARD BRIDGE	RV 1991 1991	1 8.0	8.5 8.0	28.0 49.0 62.0		66.7 73.1 12-09-2023		3.0		
09486 -1	SE SEC 6 TWP 25 RGE 9 W4M POLLOCKVILLE BLOOD IND CREEK BRIDGE ON LOCAL ROAD NEAR POLLOCKVILLE	CENTRAL REGION HANNA SPECIAL AREA 3	Municipal Services Branch UNDEFINED CMA DRUMHELLER-STETTTLER	HC LOCAL ROAD BLOOD INDIAN CREEK (WATERCRS-ST)	STANDARD BRIDGE	RV 1971 1971	3 8.5	7.3 25.5	30.1 52.8 75.4		33.3 62.7 17-09-2024		4.9		
09487 -1	SW SEC 4 TWP 22 RGE 12 W4M STEVEVILLE RED DEER RIVER BRIDGE ON HIGHWAY 876, 18 KM NE OF PATRICIA	CENTRAL REGION HANNA SPECIAL AREA 2	Alberta Transportation (AIT) CMA23 DRUMHELLER-STETTTLER	WG 876:04 C1 21.404 RED DEER RIVER (WATERCRS-ST)	MAJOR BRIDGE	RV 1970 1970	4 50.9	7.3 203.6 -17.0	82.3 87.8 90.3		38.9 62.6 29-09-2024		13.7		
09487 BGR-2	SW SEC 4 TWP 22 RGE 12 W4M STEVEVILLE RED DEER RIVER BRIDGE ON HIGHWAY 876, 18 KM NE OF PATRICIA	CENTRAL REGION HANNA SPECIAL AREA 2	Alberta Transportation (AIT) CMA23 DRUMHELLER-STETTTLER	RED DEER RIVER (WATERCRS-ST)	GUIDE BANK	1970					55.6 18-11-2023				
09487 BGL-3	SW SEC 4 TWP 22 RGE 12 W4M STEVEVILLE RED DEER RIVER BRIDGE ON HIGHWAY 876, 18 KM NE OF PATRICIA	CENTRAL REGION HANNA SPECIAL AREA 2	Alberta Transportation (AIT) CMA23 DRUMHELLER-STETTTLER	RED DEER RIVER (WATERCRS-ST)	GUIDE BANK	1970					77.8 18-11-2023				
09494 -1	NW SEC 13 TWP 60 RGE 1 W5M WESTLOCK WATERCOURSE CULVERT ON LOCAL ROAD NEAR WESTLOCREEK	NORTH CENTRAL REGION ATHABASCA CT WESTLOCK	WESTLOCK COUNTY UNDEFINED CMA ATHABASCA-BARRHEAD-	MP LOCAL ROAD TRIBUTARY TO PEMBINA RIVER (WATERCRS-	BRIDGE CULV	RV 1978	1 2100.0	7.3 -10.0			55.6 59.6 15-07-2024		2.4		
09495 -2	NE SEC 24 TWP 41 RGE 2 W5M RIMBEY BLINDMAN RIVER BRIDGE ON LOCAL ROAD, 12 KM SE OF RIMBEY	CENTRAL REGION RED DEER CT LACOMBE	LACOMBE COUNTY UNDEFINED CMA RIMBEY-ROCKY MOUNTAIN	SL LOCAL ROAD BLINDMAN RIVER (WATERCRS-ST)	STANDARD BRIDGE	RV 2020 2020	3 14.0	8.0 42.0	28.0 49.0 62.0		100.0 87.6 21-10-2020				
09496 -1	SW SEC 16 TWP 27 RGE 19 W4M WAYNE HOME COULEE CULVERT ON HIGHWAY 569, 12 KM SE OF WAYNE	SOUTHERN REGION CALGARY CT WHEATLAND	Alberta Transportation (AIT) CMA21 OLDS-DIDSBURY-THREE	MP 569:02 C1 8.667 HOME COULEE (WATERCRS-ST)	BRIDGE CULV	RV 1997	1 2700.0	8.6 0.0			44.4 58.6 08-11-2024		6.2		
09498 -1	SE SEC 2 TWP 5 RGE 26 W4M STAND OFF LAYTON CREEK CULVERT ON HIGHWAY 505, 10 KM SE OF GLENWOOD	SOUTHERN REGION LETHBRIDGE BLOOD #148	Alberta Transportation (AIT) CMA25 CARDSTON-SIKSIKA	RPA 505:02 C1 39.692 LAYTON CREEK (WATERCRS-ST)	BRIDGE CULV	RV 1994	1 6740.0	10.0 15.0			88.9 78.6 25-01-2022		4.8		
09499 -1	SE SEC 4 TWP 40 RGE 7 W5M Rocky Mountain House WATERCOURSE CULVERT ON PROVINCIAL HIGHWAY 11 NEAR ROCKY MT HOU	CENTRAL REGION RED DEER CT CLEARWATER	Alberta Transportation (AIT) CMA18 RIMBEY-ROCKY MOUNTAIN	MP;MP 11:10 R1 5.139, 11:10 L1 5.139 TRIBUTARY TO NORTH SASKATCHEWAN	BRIDGE CULV	RV 1955	2 1200.0	18.9 54.0			33.3 21.5 14-11-2024				
09500 -1	NW SEC 35 TWP 21 RGE 2 W5M DEWINTON CATTLEPASS CULVERT ON LOCAL ROAD NEAR DEWINTON	SOUTHERN REGION CALGARY CT FOOTHILLS	FOOTHILLS COUNTY UNDEFINED CMA HIGHWOOD	TP-BP LOCAL ROAD TRAIL-ANIMAL OVER SP	BRIDGE CULV	SP 1980	1 1450.0	8.0			44.4 63.5 29-07-2020				
09501 -1	SW SEC 8 TWP 20 RGE 20 W4M MILO WATERCOURSE CULVERT ON LOCAL ROAD NEAR MILO	SOUTHERN REGION LETHBRIDGE CT VULCAN	VULCAN COUNTY UNDEFINED CMA CARDSTON-SIKSIKA	SP LOCAL ROAD TRIBUTARY TO BOW RIVER (WATERCRS-ST)	BRIDGE CULV	RV 1992	1 2980.0	8.0			77.8 73.5 09-10-2023		4.4		
09502 -1	SW SEC 22 TWP 38 RGE 25 W4M JOFFRE WATERCOURSE BRIDGE ON LOCAL ROAD NEAR JOFFRE	CENTRAL REGION RED DEER CT LACOMBE	LACOMBE COUNTY UNDEFINED CMA LACOMBE-PONOKA	HC LOCAL ROAD JONES CREEK (WATERCRS-ST)	STANDARD BRIDGE	RV 1966 1966	3 6.1	6.4 18.3	28.0 49.0 65.5		50.0 60.5 07-10-2022		3.4		
09503 -2	NW SEC 20 TWP 39 RGE 25 W4M LACOMBE JONES CREEK CULVERT ON LOCAL ROAD, 22 KM SE OF LACOMBE	CENTRAL REGION RED DEER CT LACOMBE	LACOMBE COUNTY UNDEFINED CMA LACOMBE-PONOKA	MP LOCAL ROAD JONES CREEK (WATERCRS-ST)	BRIDGE CULV	RV 2019	1 2400.0	8.0 30.0			100.0 88.1 06-11-2024				
09504 -1	SE SEC 17 TWP 73 RGE 6 W6M SEXSMITH GRANDE PR CREEK BRIDGE ON PROVINCIAL HIGHWAY 672 NEAR SEXSMITH	PEACE REGION GRANDE PRAIRIE CT GRANDE PRAIRIE	Alberta Transportation (AIT) CMA05 GRANDE PRAIRIE-WAPITI	VS 672:04 C1 31.904 GRANDE PRAIRIE CREEK (WATERCRS-ST)	STANDARD BRIDGE	RV 1975 1975	3 9.1	8.8 27.3	28.0 49.0 62.0		61.1 60.1 21-05-2023		5.5		
09505 -2	SW SEC 13 TWP 9 RGE 7 W4M SEVEN PERSONS WATERCOURSE CULVERT ON LOCAL ROAD, 20 KM S OF SEVEN PERSONS	SOUTHERN REGION LETHBRIDGE CT FORTY MILE	COUNTY OF FORTY MILE NO. UNDEFINED CMA TABER-WARNER	MP LOCAL ROAD PARADISE CREEK (WATERCRS-ST)	BRIDGE CULV	RV 2024	1 1500.0	10.6 -13.0			100.0 91.7 11-12-2024				
09506 -1	SE SEC 14 TWP 9 RGE 7 W4M SEVEN PERSON WATERCOURSE CULVERT ON LOCAL ROAD NEAR SEVEN PERSON	SOUTHERN REGION LETHBRIDGE CT FORTY MILE	COUNTY OF FORTY MILE NO. UNDEFINED CMA TABER-WARNER	BP LOCAL ROAD PARADISE CREEK (WATERCRS-ST)	BRIDGE CULV	RV 1953	1 1670.0	8.0			66.7 54.6 05-10-2021		2.1		
09508 -1	NW SEC 11 TWP 9 RGE 28 W4M FORT MACLEOD OLSEN CREEK BRIDGE ON LOCAL ROAD NEAR FORT MACLEOD	SOUTHERN REGION LETHBRIDGE MD WILLOW CREEK	M.D. OF WILLOW CREEK NO. UNDEFINED CMA LIVINGSTONE-MACLEOD	PG LOCAL ROAD OLSEN CREEK (WATERCRS-ST)	STANDARD BRIDGE	RV 1953 1953	2 8.5	6.4 14.6	28.0 49.0 62.0		38.9 45.2 01-10-2019		3.0		
09509 -1	NW SEC 2 TWP 84 RGE 25 W5M BERWYN WATERCOURSE BRIDGE ON LOCAL ROAD NEAR BERWYN	PEACE REGION PEACE RIVER CT NORTHERN LIGHTS	COUNTY OF NORTHERN UNDEFINED CMA PEACE RIVER	PG LOCAL ROAD TRIBUTARY TO CARDINAL CREEK	STANDARD BRIDGE	RV 1990 1952	3 6.1	8.2 18.3	28.0 49.0 62.0		44.4 61.5 05-09-2018		3.0		
09510 -1	SE SEC 36 TWP 76 RGE 13 W6M TOMSLAKE BC WATERCOURSE BRIDGE ON LOCAL ROAD NEAR TOMSLAKE BC	PEACE REGION GRANDE PRAIRIE CT SADDLE HILLS	SADDLE HILLS COUNTY UNDEFINED CMA CENTRAL PEACE-NOTLEY	TT LOCAL ROAD TRIBUTARY TO BOONE CREEK (WATERCRS-	STANDARD BRIDGE	RV 1973 1973	1 6.1	6.1			44.4 39.8 23-06-2021		1.8		

		Transportation Infrastructure Management System										2025/03/06			
		Bridge Structures Report													
		All 'IN SERVICE' Structures - Sorted By: File Number													
														Page 167 of 772	
BF	Legal Land Location Structure Name Location Description	Region District Municipality	Managed By CMA Constituency	Span Types Located On Located Over	Structure Type	Usage Yr Built Yr Supstr	No. Spans Pipes Max Span Length Max Pipe Dia	Clear Rdwy Nom Length Skew	Single (t) Semi (t) Train (t)	Stru Suff Insp	Rat. % Rat. % Date	Theor VCL On Meas VCL On	Deck Height Theor VCL Over Meas VCL Over		
09511 -1	NE SEC 7 TWP 43 RGE 17 W4M ROSALIND BATTLE RIVER BRIDGE ON HIGHWAY 854, 10 KM S OF ROSALIND	CENTRAL REGION VERMILION CT CAMROSE	Alberta Transportation (AIT) CMA16 CAMROSE	DBT 854:01 C1 13.943 BATTLE RIVER (WATERCRS-ST)	MAJOR BRIDGE	RV 1984 1984	2 38.0	8.6 64.0	28.0 49.0 62.0		61.1 58.9 27-11-2022		12.2		
09515 -1	SW SEC 36 TWP 29 RGE 1 W5M CARSTAIRS CARSTAIRS CREEK CULVERT ON HIGHWAY 2, 9 KM SE OF CARSTAIRS	CENTRAL REGION RED DEER CT MOUNTAIN VIEW	Alberta Transportation (AIT) CMA29 OLDS-DIDSBURY-THREE	SP-SP-SP-BP-SP-SP 2:20 R1 4.944, 2:20 L1 4.944 CARSTAIRS CREEK (WATERCRS-ST)	BRIDGE CULV	RV 1954	1 1980.0	37.0			55.6 56.5 09-03-2023		15.0		
09518 -1	SW SEC 25 TWP 1 RGE 24 W4M JEFFERSON WATERCOURSE CULVERT ON LOCAL ROAD NEAR JEFFERSON	SOUTHERN REGION LETHBRIDGE CT CARDSTON	CARDSTON COUNTY UNDEFINED CMA CARDSTON-SIKSIKA	MP LOCAL ROAD 2ND ORDER TRIBUTARY TO ROLPH CREEK	BRIDGE CULV	RV 1992	1 1800.0	6.3 15.0			77.8 81.2 20-11-2023		5.5		
09519 -2	NW SEC 29 TWP 29 RGE 5 W5M CREMONA SILVER CREEK BRIDGE ON LOCAL ROAD, 17 KM SW OF CREMONA	CENTRAL REGION RED DEER CT MOUNTAIN VIEW	MOUNTAIN VIEW COUNTY UNDEFINED CMA RIMBEY-ROCKY MOUNTAIN	SP LOCAL ROAD SILVER CREEK (WATERCRS-ST)	BRIDGE CULV	RV 2002	1 4842.0				88.9 81.0 17-02-2021		6.6		
09522 -1	NW SEC 25 TWP 29 RGE 6 W5M WATER VALLEY SILVER CREEK CULVERT ON HIGHWAY 579, 8 KM NW OF WATER VALLEY	CENTRAL REGION RED DEER CT MOUNTAIN VIEW	Alberta Transportation (AIT) CMA28 RIMBEY-ROCKY MOUNTAIN	SP 579:02 C1 32.575 SILVER CREEK (WATERCRS-ST)	BRIDGE CULV	RV 1986	1 3658.0	12.0 -16.0			33.3 47.3 27-05-2021		9.0		
09523 -1	NE SEC 26 TWP 29 RGE 6 W5M WATER VALLEY SILVER CREEK CULVERT ON HIGHWAY 579, 9 KM NW OF WATER VALLEY	CENTRAL REGION RED DEER CT MOUNTAIN VIEW	Alberta Transportation (AIT) CMA28 RIMBEY-ROCKY MOUNTAIN	SP 579:02 C1 31.646 SILVER CREEK (WATERCRS-ST)	BRIDGE CULV	RV 1987	1 3658.0	11.0 26.0			55.6 61.7 27-05-2021		4.3		
09524 -1	SE SEC 26 TWP 54 RGE 9 W5M WILDWOOD DEEP CREEK BRIDGE ON LOCAL ROAD NEAR WILDWOOD	NORTH CENTRAL REGION EDSON CT YELLOWHEAD	YELLOWHEAD COUNTY UNDEFINED CMA WEST YELLOWHEAD	HH LOCAL ROAD DEEP CK (WATERCRS-ST)	STANDARD BRIDGE	RV 1961 1961	3 6.1	7.3 18.3	28.0 49.0 62.5		50.0 62.0 21-02-2024		4.3		
09527 -1	SE SEC 28 TWP 52 RGE 3 W5M DUFFIELD WABAMUN CREEK BRIDGE ON LOCAL ROAD NEAR DUFFIELD	NORTH CENTRAL REGION STONY PLAIN WABAMUN #133A	Federal Indian Affairs UNDEFINED CMA LAC STE. ANNE-PARKLAND	TT LOCAL ROAD WABAMUN CREEK (WATERCRS-ST)	STANDARD BRIDGE	RV 1935 1935	1 8.5	4.9 8.5					3.0		
09529 -1	SW SEC 6 TWP 55 RGE 21 W4M JOSEPHBURG WATERCOURSE BRIDGE ON LOCAL ROAD NEAR JOSEPHBURG	NORTH CENTRAL REGION STONY PLAIN CT STRATHCONA	STRATHCONA COUNTY UNDEFINED CMA FORT SASKATCHEWAN-	HC LOCAL ROAD TRIBUTARY TO ROSS CREEK (WATERCRS-ST)	STANDARD BRIDGE	RV 1970 1970	1 6.1	7.3 6.1 -15.0	28.0 49.0 65.5		55.6 67.2 24-06-2021		2.4		
09533 -1	NW SEC 13 TWP 8 RGE 1 W4M ELKWATER BATTLE CREEK BRIDGE ON LOCAL ROAD NEAR ELKWATER	SOUTHERN REGION LETHBRIDGE CT CYPRESS	Alberta Transportation (AIT) UNDEFINED CMA CYPRESS-MEDICINE HAT	SM LOCAL ROAD BATTLE CREEK (WATERCRS-ST)	STANDARD BRIDGE	RV 1979 1979	1 10.0	7.6 10.0	28.0 49.0 62.0		66.7 72.1 02-02-2024		3.4		
09534 -1	NW SEC 2 TWP 55 RGE 2 W5M ONOWAY STURGEON RIVER BRIDGE ON LOCAL ROAD NEAR ONOWAY	NORTH CENTRAL REGION STONY PLAIN CT LAC STE. ANNE	LAC STE. ANNE COUNTY UNDEFINED CMA LAC STE. ANNE-PARKLAND	PG LOCAL ROAD STURGEON RIVER (WATERCRS-ST)	STANDARD BRIDGE	RV 1958 1958	3 6.1	7.3 18.3 -15.0	28.0 49.0 62.0		55.6 63.8 05-07-2024		3.7		
09535 W-1	NW SEC 8 TWP 53 RGE 18 W5M EDSON LITTLE SUNDANCE CREEK CULVERT ON HWY 16, 7 KM W OF EDSON	NORTH CENTRAL REGION EDSON CT YELLOWHEAD	Alberta Transportation (AIT) CMA13 WEST YELLOWHEAD	SP;SP 16:04 L1 46.006 LITTLE SUNDANCE CREEK (WATERCRS-ST)	BRIDGE CULV	RV 1961	2 2740.0	13.7			33.3 48.2 03-05-2024		7.9		
09540 -1	SW SEC 8 TWP 57 RGE 13 W5M HADDOCK WATERCOURSE CULVERT ON HIGHWAY 32, 33 KM SW OF WHITECOURT	NORTH CENTRAL REGION EDSON CT YELLOWHEAD	Alberta Transportation (AIT) CMA12 WEST YELLOWHEAD	SPE;SPE 32:10 C1 1.934 TRIBUTARY TO MCLEOD RIVER (WATERCRS-	BRIDGE CULV	RV 1963	2 2123.0	8.3 -14.0			33.3 38.0 13-11-2023		5.5		
09547 -1	SW SEC 7 TWP 31 RGE 14 W4M HANNA BULLPOUND CREEK BRIDGE ON LOCAL ROAD NEAR HANNA	CENTRAL REGION HANNA SPECIAL AREA 2	Municipal Services Branch UNDEFINED CMA DRUMHELLER-STETTTLER	PG LOCAL ROAD BULLPOUND CREEK (WATERCRS-ST)	STANDARD BRIDGE	RV 1952 1952	1 8.5	8.2 8.5	28.0 49.0 62.0		44.4 61.0 18-09-2023		2.3		
09551 -2	SW SEC 15 TWP 31 RGE 21 W4M MORRIN RED DEER RIVER BRIDGE ON HWY 27, 12 KM SW OF MORRIN	CENTRAL REGION HANNA CT STARLAND	Alberta Transportation (AIT) CMA20 DRUMHELLER-STETTTLER	WG 27:10 C1 23.953 RED DEER RIVER (WATERCRS-ST)	MAJOR BRIDGE	RV 2019 2019	3 64.0	12.0 140.0 0.0	28.0 49.0 62.0		88.9 75.5 07-03-2023				
09554 -1	SW SEC 13 TWP 27 RGE 14 W4M SUNNYNOOK BULLPOUND CREEK BRIDGE ON LOCAL ROAD, 13 KM W OF SUNNYNOOK	CENTRAL REGION HANNA SPECIAL AREA 2	Municipal Services Branch UNDEFINED CMA DRUMHELLER-STETTTLER	MM LOCAL ROAD BULLPOUND CREEK (WATERCRS-ST)	STANDARD BRIDGE	RV 1968 1968	3 12.8	8.2 31.0 -25.0			44.4 62.5 27-07-2023		5.8		
09557 -1	SW SEC 25 TWP 29 RGE 17 W4M CRAIGMYLE FISH CREEK 2 CULVERT ON LOCAL ROAD NEAR CRAIGMYLE	CENTRAL REGION HANNA CT STARLAND	STARLAND COUNTY UNDEFINED CMA DRUMHELLER-STETTTLER	SPE LOCAL ROAD FISH CREEK (WATERCRS-ST)	BRIDGE CULV	RV 1965	1 2433.0	8.5 15.0			55.6 65.5 04-12-2023		3.0		
09561 -1	SW SEC 27 TWP 33 RGE 18 W4M DELIA FARRELL CREEK BRIDGE ON LOCAL ROAD NEAR DELIA	CENTRAL REGION HANNA CT STARLAND	STARLAND COUNTY UNDEFINED CMA DRUMHELLER-STETTTLER	TT LOCAL ROAD FARRELL CREEK (WATERCRS-ST)	STANDARD BRIDGE	RV 1949 1949	2 6.1	6.2 12.2 -15.0	28.0 37.9 54.1		55.6 56.7 20-08-2024		3.1		
09564 -1	SE SEC 30 TWP 31 RGE 18 W4M MORRIN WATERCOURSE CULVERT ON LOCAL ROAD NEAR MORRIN	CENTRAL REGION HANNA CT STARLAND	STARLAND COUNTY UNDEFINED CMA DRUMHELLER-STETTTLER	SSP;SSP LOCAL ROAD TRIBUTARY TO MICHICHI CREEK	BRIDGE CULV	RV 1953	2 1829.0	8.0 -15.0			88.9 78.1 04-12-2023		2.7		
09567 -1	SE SEC 28 TWP 33 RGE 17 W4M DELIA WATERCOURSE CULVERT ON LOCAL ROAD NEAR DELIA	CENTRAL REGION HANNA CT STARLAND	STARLAND COUNTY UNDEFINED CMA DRUMHELLER-STETTTLER	MP LOCAL ROAD TRIBUTARY TO FARRELL LAKE (WATERCRS-	BRIDGE CULV	RV 1952	1 1524.0	7.0			66.7 68.2 13-01-2023		3.0		
09569 -2	NW SEC 26 TWP 27 RGE 25 W4M BEISEKER WATERCOURSE CULVERT ON LOCAL ROAD NEAR BEISEKER	SOUTHERN REGION CALGARY CT ROCKY VIEW	ROCKY VIEW COUNTY UNDEFINED CMA OLDS-DIDSBURY-THREE	MP LOCAL ROAD TRIBUTARY TO ROSEBUD RIVER	BRIDGE CULV	RV 2014	1 3000.0	9.0 3.0			100.0 90.0 17-06-2024				

		Transportation Infrastructure Management System										2025/03/06	
Bridge Structures Report													
All 'IN SERVICE' Structures - Sorted By: File Number													
Page 168 of 772													
BF	Legal Land Location Structure Name Location Description	Region District Municipality	Managed By CMA Constituency	Span Types Located On Located Over	Structure Type	Usage Yr Built Yr Supstr	No. Spans Pipes Max Span Length Max Pipe Dia	Clear Rdwy Nom Length Skew	Single (t) Semi (t) Train (t)	Stru Suff Insp	Rat. % Rat. % Date	Theor VCL On Meas VCL On	Deck Height Theor VCL Over Meas VCL Over
09570 -1	NW SEC 27 TWP 26 RGE 27 W4M KATHYRN WATERCOURSE CULVERT ON LOCAL ROAD NEAR KATHYRN	SOUTHERN REGION CALGARY CT ROCKY VIEW	ROCKY VIEW COUNTY UNDEFINED CMA AIRDRIE-EAST	SPE LOCAL ROAD TRIBUTARY TO CROSSFIELD CREEK	BRIDGE CULV	RV 1978	1 3075.0	8.8			66.7 73.3 17-06-2021		3.8
09571 -1	SE SEC 30 TWP 15 RGE 27 W4M PARKLAND BEA WATERCOURSE CULVERT ON LOCAL ROAD NEAR PARKLAND BEA	SOUTHERN REGION LETHBRIDGE MD WILLOW CREEK	M.D. OF WILLOW CREEK NO. UNDEFINED CMA LIVINGSTONE-MACLEOD	SP LOCAL ROAD TRIBUTARY TO MOSQUITO CREEK	BRIDGE CULV	RV 1968	1 2135.0	7.3			66.7 67.6 06-11-2023		4.3
09572 -1	SW SEC 23 TWP 78 RGE 22 W5M GIROUXVILLE HUNTING CREEK BRIDGE ON LOCAL ROAD NEAR GIROUXVILLE	PEACE REGION PEACE RIVER MD SMOKY RIVER	M.D. OF SMOKY RIVER NO. UNDEFINED CMA CENTRAL PEACE-NOTLEY	HH LOCAL ROAD HUNTING CREEK (WATERCRS-ST)	STANDARD BRIDGE	RV 1962 1962	3 6.1	7.3 18.3	28.0 49.0 62.5	33.3 55.1 27-06-2024		4.3	
09574 -1	NW SEC 24 TWP 23 RGE 22 W4M GLEICHEN CROWFOOT CREEK BRIDGE ON LOCAL ROAD NEAR GLEICHEN	SOUTHERN REGION CALGARY CT WHEATLAND	WHEATLAND COUNTY UNDEFINED CMA OLDS-DIDSBURY-THREE	HC LOCAL ROAD CROWFOOT CREEK (WATERCRS-ST)	STANDARD BRIDGE	RV 1965 1965	3 6.1	7.3 18.3	28.0 49.0 65.5	50.0 62.9 18-03-2021		4.3	
09575 -2	SW SEC 26 TWP 43 RGE 25 W4M MENAİK BATTLE RIVER BRIDGE ON LOCAL ROAD, 8 KM NE OF PONOKA	CENTRAL REGION RED DEER CT PONOKA	PONOKA COUNTY UNDEFINED CMA LACOMBE-PONOKA	SL LOCAL ROAD BATTLE RIVER (WATERCRS-ST)	STANDARD BRIDGE	RV 2021 2021	3 14.0	9.0 42.0 0.0	28.0 49.0 62.0	100.0 83.2 10-11-2023			
09577 -1	SE SEC 23 TWP 83 RGE 21 W5M PEACE RIVER WATERCOURSE CULVERT ON LOCAL ROAD, 11 KM SE OF PEACE RIVER	PEACE REGION PEACE RIVER CT NORTHERN SUNRISE	NORTHERN SUNRISE UNDEFINED CMA PEACE RIVER	MP;MP LOCAL ROAD TRIBUTARY TO PATS CREEK (WATERCRS-ST)	BRIDGE CULV	RV 1950	2 1219.0	8.2 17.0		33.3 42.9 16-10-2021			
09578 -1	SW SEC 31 TWP 86 RGE 24 W5M DIXONVILLE WHITEMUD RIVER BRIDGE ON LOCAL ROAD, 12 KM SW OF DIXONVILLE	PEACE REGION PEACE RIVER CT NORTHERN LIGHTS	COUNTY OF NORTHERN UNDEFINED CMA PEACE RIVER	PT, TT LOCAL ROAD WHITEMUD RIVER (WATERCRS-ST)	MAJOR BRIDGE	RV 1944 1944	3 18.3	5.5 30.5	21.6 37.9 54.1	44.4 43.0 12-06-2024		4.9	
09580 -1	SE SEC 29 TWP 77 RGE 5 W6M RYCROFT BREMNER CREEK (TRIBUTARY TO SPIRIT RIVER) CULVERT ON LOCAL ROAD, 8 KM SW OF	PEACE REGION GRANDE PRAIRIE MD SPIRIT RIVER	M.D. SPIRIT RIVER NO. 133 UNDEFINED CMA CENTRAL PEACE-NOTLEY	SP LOCAL ROAD TRIBUTARY TO SPIRIT RIVER (WATERCRS-ST)	BRIDGE CULV	RV 1992	1 4115.0	8.0 -20.0		55.6 72.0 04-08-2021		4.0	
09581 -1	NE SEC 3 TWP 74 RGE 8 W6M WEMBLEY MULLIGAN CREEK BRIDGE ON LOCAL ROAD NEAR WEMBLEY	PEACE REGION GRANDE PRAIRIE CT GRANDE PRAIRIE	COUNTY OF GRANDE PRAIRIE UNDEFINED CMA GRANDE PRAIRIE-WAPITI	HC LOCAL ROAD MULLIGAN CREEK (WATERCRS-ST)	STANDARD BRIDGE	RV 1989 1960	3 8.5	8.2 20.7	28.0 49.0 65.5	44.4 64.9 27-06-2023		3.5	
09582 -2	SW SEC 4 TWP 72 RGE 10 W6M BEAVERLODGE BEAVERLODGE RIVER BRIDGE ON LOCAL ROAD, 2 KM W OF BEAVERLODGE	PEACE REGION GRANDE PRAIRIE CT GRANDE PRAIRIE	COUNTY OF GRANDE PRAIRIE UNDEFINED CMA GRANDE PRAIRIE-WAPITI	SC LOCAL ROAD BEAVERLODGE RIVER (WATERCRS-ST)	STANDARD BRIDGE	RV 2004 2004	3 12.8	8.8 38.4	28.0 49.0 62.0	33.3 58.5 10-02-2022		6.0	
09583 -1	NW SEC 10 TWP 79 RGE 8 W6M WHITBURN KSITUAN RIVER CULVERT ON HIGHWAY 49, 25 KM NW OF SPIRIT RIVER	PEACE REGION GRANDE PRAIRIE CT SADDLE HILLS	Alberta Transportation (AIT) CMA05 CENTRAL PEACE-NOTLEY	SP 49:04 C1 2.209 KSITUAN RIVER (WATERCRS-ST)	BRIDGE CULV	RV 1979	1 6160.0	10.5 -30.0		77.8 67.1 25-11-2023		14.6	
09585 -1	NW SEC 31 TWP 58 RGE 6 W4M RIFE WATERCOURSE CULVERT ON PROVINCIAL HIGHWAY 41 NEAR RIFE	NORTH CENTRAL REGION ATHABASCA KEHEWIN #123	Alberta Transportation (AIT) CMA08 BONNYVILLE-COLD LAKE-ST.	SPE;MP 41:23 C1 9.852 TRIBUTARY TO KEHIWIN CREEK (WATERCRS-	BRIDGE CULV	RV 1968	2 2123.0	8.4		22.2 22.5 16-06-2024		3.7	
09586 -1	SE SEC 17 TWP 58 RGE 3 W4M FROG LAKE WATERCOURSE CULVERT ON PROVINCIAL HIGHWAY 897 NEAR FROG LAKE	NORTH CENTRAL REGION ATHABASCA PUSKIAKIWENIN #122	Alberta Transportation (AIT) CMA08 BONNYVILLE-COLD LAKE-ST.	RPP 897:10 C1 4.538 TRIBUTARY TO FROG CK (WATERCRS-ST)	BRIDGE CULV	RV 1966	1 2121.0	9.4 15.0		22.2 37.7 08-11-2024		3.4	
09588 -2	NW SEC 18 TWP 29 RGE 3 W5M DOG POUND DOGPOUND CREEK BRIDGE ON LOCAL ROAD, 14 KM SE OF MADDEN	CENTRAL REGION RED DEER CT MOUNTAIN VIEW	MOUNTAIN VIEW COUNTY UNDEFINED CMA OLDS-DIDSBURY-THREE	SC LOCAL ROAD DOGPOUND CREEK (WATERCRS-ST)	STANDARD BRIDGE	RV 2004 2004	3 12.0	8.9 28.0	28.0 49.0 62.0	44.4 61.0 05-06-2023		5.2	
09590 -1	SW SEC 15 TWP 61 RGE 27 W4M PIBROCH PEMBINA RIVER BRIDGE ON LOCAL ROAD, 19 KM NW OF WESTLOCREEK	NORTH CENTRAL REGION ATHABASCA CT WESTLOCK	WESTLOCK COUNTY UNDEFINED CMA ATHABASCA-BARRHEAD-	WG LOCAL ROAD PEMBINA RIVER (WATERCRS-ST)	MAJOR BRIDGE	RV 1958 1958	2 53.0	9.0 102.0	28.0 49.0 62.0	55.6 62.2 28-04-2023		9.1	
09591 -1	NW SEC 27 TWP 58 RGE 5 W5M BARRHEAD PADDLE RIVER BRIDGE ON HIGHWAY 764, 24 KM SW OF BARRHEAD	NORTH CENTRAL REGION ATHABASCA CT BARRHEAD	Alberta Transportation (AIT) CMA10 ATHABASCA-BARRHEAD-	PM 764:02 C1 25.746 PADDLE RIVER (WATERCRS-ST)	MAJOR BRIDGE	RV 1972 1972	3 13.7	8.2 36.6 15.0		38.9 52.3 08-10-2024		6.1	
09594 -2	NE SEC 29 TWP 54 RGE 15 W5M PEERS MCLEOD RIVER BRIDGE ON LOCAL ROAD, 26 KM NW OF PEERS	NORTH CENTRAL REGION EDSON CT YELLOWHEAD	YELLOWHEAD COUNTY UNDEFINED CMA WEST YELLOWHEAD	WG LOCAL ROAD MCLEOD RIVER (WATERCRS-ST)	MAJOR BRIDGE	RV 2018 2018	3 60.1	10.5 158.1	28.0 49.0 62.0	88.9 75.6 20-04-2023			
09595 -1	SE SEC 27 TWP 62 RGE 5 W4M FORT KENT BEAVER RIVER BRIDGE ON LOCAL ROAD, 12 KM NW OF FORT KENT	NORTH CENTRAL REGION ATHABASCA MD BONNYVILLE	M.D. OF BONNYVILLE NO. 87 UNDEFINED CMA BONNYVILLE-COLD LAKE-ST.	PT LOCAL ROAD BEAVER RIVER (WATERCRS-ST)	MAJOR BRIDGE	RV 1930 1930	2 30.5	4.9 61.0	24.0 34.5 42.5	44.4 34.4 03-12-2024		6.7	
09596 -1	NW SEC 28 TWP 56 RGE 8 W5M MAYERTHORPE PADDLE RIVER BRIDGE ON HIGHWAY 22, 10 KM S OF MAYERTHORPE	NORTH CENTRAL REGION STONY PLAIN CT LAC STE. ANNE	Alberta Transportation (AIT) CMA12 LAC STE. ANNE-PARKLAND	PM 22:32 C1 31.106 PADDLE RIVER (WATERCRS-ST)	MAJOR BRIDGE	RV 1970 1970	3 16.8	9.1 44.2 20.0		50.0 44.7 17-11-2023		5.2	
09597 -1	SW SEC 23 TWP 31 RGE 3 W4M ESTHER SOUNDING CREEK BRIDGE ON LOCAL ROAD NEAR ESTHER	CENTRAL REGION HANNA SPECIAL AREA 3	Municipal Services Branch UNDEFINED CMA DRUMHELLER-STETTLER	TT LOCAL ROAD SOUNDING CREEK (WATERCRS-ST)	STANDARD BRIDGE	RV 1954 1954	3 6.1	6.4 18.3	32.0 56.0 79.9	66.7 63.5 27-09-2021		3.2	
09599 -2	SW SEC 17 TWP 43 RGE 4 W5M RIMBEY WILSON CREEK BRIDGE ON LOCAL ROAD NEAR RIMBEY	CENTRAL REGION RED DEER CT PONOKA	PONOKA COUNTY UNDEFINED CMA RIMBEY-ROCKY MOUNTAIN	SC LOCAL ROAD WILSON CREEK (WATERCRS-ST)	STANDARD BRIDGE	RV 2005 2005	2 12.0	9.6 24.0	28.0 49.0 62.0	55.6 51.2 24-04-2024			

BF	Legal Land Location Structure Name Location Description	Region District Municipality	Managed By CMA Constituency	Span Types Located On Located Over	Structure Type	Usage Yr Built Yr Supstr	No. Spans Pipes Max Span Length Max Pipe Dia	Clear Rdwy Nom Length Skew	Single Semi (t) Train (t)	Stru Suff Insp	Rat. % Rat. % Date	Theor VCL On Meas VCL On	Deck Height Theor VCL Over Meas VCL Over
09600 -1	SW SEC 29 TWP 72 RGE 6 W6M CLAIRMONT GRANDE PR CREEK BRIDGE ON LOCAL ROAD NEAR CLAIRMONT	PEACE REGION GRANDE PRAIRIE CT GRANDE PRAIRIE	COUNTY OF GRANDE PRAIRIE UNDEFINED CMA GRANDE PRAIRIE-WAPITI	PG LOCAL ROAD GRANDE PRAIRIE CREEK (WATERCRS-ST)	STANDARD BRIDGE	RV 1965 1965	3 6.1	8.0 18.3	28.0 49.0 62.0	50.0 65.1 05-03-2024			3.7
09601 -1	NE SEC 15 TWP 51 RGE 19 W4M TOFIELD HASTINGS CREEK BRIDGE ON LOCAL ROAD NEAR TOFIELD	CENTRAL REGION VERMILION CT BEAVER	BEAVER COUNTY UNDEFINED CMA CAMROSE	PG LOCAL ROAD HASTINGS CREEK (WATERCRS-ST)	STANDARD BRIDGE	RV 1952 1952	1 6.1	7.3 6.1	28.0 49.0 62.0	61.1 69.1 11-07-2022			3.0
09602 -2	NW SEC 9 TWP 51 RGE 19 W4M LINDBROOK HASTINGS CREEK CULVERT ON LOCAL ROAD, 5 KM E OF LINDBROOK	CENTRAL REGION VERMILION CT BEAVER	BEAVER COUNTY UNDEFINED CMA CAMROSE	MP LOCAL ROAD HASTINGS CREEK (WATERCRS-ST)	BRIDGE CULV	RV 2016	1 2200.0	7.6 0.0		77.8 83.1 16-10-2021			
09603 -1	NW SEC 35 TWP 4 RGE 7 W4M ORION MANYBERRIES BRIDGE ON LOCAL ROAD NEAR ORION	SOUTHERN REGION LETHBRIDGE CT FORTY MILE	COUNTY OF FORTY MILE NO. UNDEFINED CMA TABER-WARNER	PG LOCAL ROAD MANYBERRIES CREEK (WATERCRS-ST)	STANDARD BRIDGE	RV 1960 1960	3 8.5	7.4 20.7	28.0 49.0 62.0	55.6 65.2 25-09-2023			5.2
09604 -2	NW SEC 4 TWP 43 RGE 4 W5M RIMBEY WATERCOURSE CULVERT ON PROVINCIAL HIGHWAY 761 NEAR RIMBEY	CENTRAL REGION RED DEER CT PONOKA	Alberta Transportation (AIT) CMA18 RIMBEY-ROCKY MOUNTAIN	MP;MP 761:08 C1 4.891 TRIBUTARY TO WILSON CREEK (WATERCRS-	BRIDGE CULV	RV 2005	2 1200.0	8.0 0.0		44.4 47.7 05-08-2021			1.7
09606 -1	NW SEC 21 TWP 47 RGE 27 W4M MILLET PIPESTONE CREEK CULVERT ON LOCAL ROAD NEAR MILLET	CENTRAL REGION RED DEER CT WETASKIWIN	COUNTY OF WETASKIWIN NO. UNDEFINED CMA MASKWACIS-WETASKIWIN	SP;MP LOCAL ROAD PIPESTONE CREEK (WATERCRS-ST)	BRIDGE CULV	RV 1953	2 1828.0	6.4 -10.0		55.6 43.7 27-10-2022			
09609 -2	NW SEC 28 TWP 35 RGE 18 W4M BIG VALLEY WATERCOURSE CULVERT ON LOCAL ROAD NEAR BIG VALLEY	CENTRAL REGION HANNA CT STETTTLER	COUNTY OF STETTTLER NO. 6 UNDEFINED CMA DRUMHELLER-STETTTLER	MP;MP LOCAL ROAD TRIBUTARY TO GOUGH LAKE (WATERCRS-	BRIDGE CULV	RV 2003	2 1600.0	9.2 10.0		77.8 75.3 04-08-2023			2.6
09612 -1	SW SEC 5 TWP 36 RGE 15 W4M CASTOR WATERCOURSE BRIDGE ON LOCAL ROAD NEAR CASTOR	CENTRAL REGION HANNA CT STETTTLER	COUNTY OF STETTTLER NO. 6 UNDEFINED CMA DRUMHELLER-STETTTLER	SM LOCAL ROAD TRIBUTARY TO SULLIVAN LAKE (WATERCRS-	STANDARD BRIDGE	RV 1979 1979	1 8.0	7.6 8.0	28.0 49.0 62.0	66.7 65.8 20-06-2022			3.7
09616 -2	NE SEC 4 TWP 62 RGE 2 W4M LEGOFF REITA CREEK BRIDGE ON LOCAL ROAD NEAR LEGOFF	NORTH CENTRAL REGION ATHABASCA COLD LAKE #149	Federal Indian Affairs UNDEFINED CMA BONNYVILLE-COLD LAKE-ST.	SC LOCAL ROAD REITA CREEK (WATERCRS-ST)	STANDARD BRIDGE	RV 2006 2006	1 12.0	10.8 12.0 0.0	28.0 49.0 62.0	77.8 69.7 05-09-2020			
09619 -1	NE SEC 10 TWP 46 RGE 6 W5M BUCK LAKE MINK CREEK BRIDGE ON BUCREEK LAKE ROAD, AT BUCREEK LAKE VILLAGE	CENTRAL REGION RED DEER CT WETASKIWIN	COUNTY OF WETASKIWIN NO. UNDEFINED CMA RIMBEY-ROCKY MOUNTAIN	SC LOCAL ROAD MINK CREEK (WATERCRS-ST)	STANDARD BRIDGE	RV 2000 2000	3 12.8	8.0 32.8 0.0		55.6 66.2 24-10-2022			9.0
09624 -1	SW SEC 30 TWP 68 RGE 23 W4M ATHABASCA CROOKED CREEK BRIDGE ON LOCAL ROAD NEAR ATHABASCA	NORTH CENTRAL REGION ATHABASCA CT ATHABASCA	ATHABASCA COUNTY UNDEFINED CMA ATHABASCA-BARRHEAD-	HC LOCAL ROAD TRIBUTARY TO ATHABASCA RIVER	STANDARD BRIDGE	RV 1961 1961	1 6.1	7.3 6.1 0.0	28.0 49.0 65.5	66.7 61.5 13-09-2022			3.5
09630 -1	NE SEC 32 TWP 71 RGE 21 W4M CALLING LAKE CALLING RIVER BRIDGE ON HIGHWAY 813, 2 KM S OF CALLING LAKE	NORTH CENTRAL REGION FORT MCMURRAY MD OPPORTUNITY	Alberta Transportation (AIT) CMA10 LESSER SLAVE LAKE	SM 813:04 C1 22.314 CALLING RIVER (WATERCRS-ST)	STANDARD BRIDGE	RV 1981 1981	3 10.0	10.0 30.0	28.0 49.0 62.0	33.3 47.8 29-02-2024			2.4
09632 -1	NE SEC 8 TWP 72 RGE 21 W4M CALLING LAKE WATERCOURSE BRIDGE ON LOCAL ROAD NEAR CALLING LAKE	NORTH CENTRAL REGION FORT MCMURRAY MD OPPORTUNITY	M.D. OF OPPORTUNITY NO. 17 UNDEFINED CMA LESSER SLAVE LAKE	VS LOCAL ROAD TRIBUTARY TO CALLING RIVER (WATERCRS-	STANDARD BRIDGE	RV 1974 1974	1 9.1	10.1 9.1	28.0 49.0 62.0	27.8 53.7 30-04-2017			2.7
09641 -1	SE SEC 8 TWP 77 RGE 22 W4M SANDY LAKE WABASCA RIVER CULVERT ON HIGHWAY 813, 18 KM S OF SANDY LAKE	NORTH CENTRAL REGION FORT MCMURRAY MD OPPORTUNITY	Alberta Transportation (AIT) CMA06 LESSER SLAVE LAKE	SP 813:08 C1 13.493 WABASCA RIVER (WATERCRS-ST)	BRIDGE CULV	RV 1989	1 2740.0	11.0		55.6 56.5 14-11-2024			11.3
09642 -1	NE SEC 6 TWP 78 RGE 22 W4M SANDY LAKE TARON CREEK (TRIBUTARY TO WABASCA RIVER) CULVERT ON HIGHWAY 813, 9 KM S OF	NORTH CENTRAL REGION FORT MCMURRAY MD OPPORTUNITY	Alberta Transportation (AIT) CMA06 LESSER SLAVE LAKE	SP 813:08 C1 22.557 WABASCA RIVER (WATERCRS-ST)	BRIDGE CULV	RV 1989	1 4140.0	12.0 25.0		33.3 46.2 14-11-2024			8.1
09643 -1	NE SEC 36 TWP 78 RGE 23 W4M SANDY LAKE TRIBUTARY TO WABASCA RIVER CULVERT ON HIGHWAY 813, AT S BOUNDARY OF SANDY	NORTH CENTRAL REGION FORT MCMURRAY MD OPPORTUNITY	Alberta Transportation (AIT) CMA06 LESSER SLAVE LAKE	SP;SP 813:08 C1 31.176 TRIBUTARY TO WABASCA RIVER	BRIDGE CULV	RV 1989	2 4610.0	12.0		44.4 56.5 14-11-2024			6.0
09647 -1	SW SEC 21 TWP 48 RGE 26 W4M CALMAR CONJURING CREEK CULVERT ON LOCAL ROAD NEAR CALMAR	NORTH CENTRAL REGION STONY PLAIN CT LEDUC	LEDUC COUNTY UNDEFINED CMA MASKWACIS-WETASKIWIN	RPP LOCAL ROAD TRIBUTARY TO CONJURING CREEK	BRIDGE CULV	RV 1957	1 1840.0	7.0 -30.0		44.4 56.3 04-06-2024			3.0
09648 -1	NE SEC 29 TWP 48 RGE 27 W4M CALMAR WATERCOURSE BRIDGE ON LOCAL ROAD NEAR CALMAR	NORTH CENTRAL REGION STONY PLAIN CT LEDUC	LEDUC COUNTY UNDEFINED CMA DRAYTON VALLEY-DEVON	PG LOCAL ROAD TRIBUTARY TO WEED CREEK (WATERCRS-	STANDARD BRIDGE	RV 1967 1967	1 6.1	7.3 6.1 0.0	28.0 49.0 62.0	55.6 68.1 18-03-2022			2.1
09649 -1	SE SEC 13 TWP 49 RGE 28 W4M CALMAR WATERCOURSE CULVERT ON LOCAL ROAD NEAR CALMAR	NORTH CENTRAL REGION STONY PLAIN CT LEDUC	LEDUC COUNTY UNDEFINED CMA DRAYTON VALLEY-DEVON	SP LOCAL ROAD 2ND ORDER TRIBUTARY TO WEED CREEK	BRIDGE CULV	RV 1963	1 2438.0	7.3		44.4 49.5 05-06-2024			2.7
09650 -1	SW SEC 4 TWP 50 RGE 25 W4M LEDUC TRIBUTARY TO WHITEMUD CREEK CULVERT ON LOCAL ROAD, 1 KM W OF LEDUC	NORTH CENTRAL REGION STONY PLAIN CT LEDUC	LEDUC COUNTY UNDEFINED CMA LEDUC-BEAUMONT	RPE LOCAL ROAD TRIBUTARY TO WHITEMUD CREEK	BRIDGE CULV	RV 1985	1 4200.0	8.0 0.0		66.7 70.6 01-04-2021			3.8
09652 -2	SW SEC 28 TWP 49 RGE 27 W4M BUFORD WILLOW CREEK CULVERT ON LOCAL ROAD, 3 KM NE OF BUFORD	NORTH CENTRAL REGION STONY PLAIN CT LEDUC	LEDUC COUNTY UNDEFINED CMA DRAYTON VALLEY-DEVON	MP LOCAL ROAD WILLOW CREEK (WATERCRS-ST)	BRIDGE CULV	RV 2019	1 2700.0	8.0 45.0		77.8 80.9 07-11-2023			

		Transportation Infrastructure Management System										2025/03/06			
		Bridge Structures Report													
		All 'IN SERVICE' Structures - Sorted By: File Number													
														Page 170 of 772	
BF	Legal Land Location Structure Name Location Description	Region District Municipality	Managed By CMA Constituency	Span Types Located On Located Over	Structure Type	Usage Yr Built Yr Supstr	No. Spans Pipes Max Span Length Max Pipe Dia	Clear Rdwy Nom Length Skew	Single (t) Semi (t) Train (t)	Stru Suff Insp	Rat. % Rat. % Date	Theor VCL On Meas VCL On	Deck Height Theor VCL Over Meas VCL Over		
09653 -1	SW SEC 30 TWP 49 RGE 27 W4M BUFORD WATERCOURSE BRIDGE ON LOCAL ROAD NEAR BUFORD	NORTH CENTRAL REGION STONY PLAIN CT LEDUC	LEDUC COUNTY UNDEFINED CMA DRAYTON VALLEY-DEVON	PG LOCAL ROAD TRIBUTARY TO WEED CREEK (WATERCRS-	STANDARD BRIDGE	RV 1959 1959	3 8.5	8.2 20.7	28.0 49.0 62.0		44.4 60.7 07-11-2023		4.3		
09657 -1	SW SEC 35 TWP 74 RGE 8 W6M LA GLACE MULLIGAN CREEK CULVERT ON LOCAL ROAD NEAR LA GLACE	PEACE REGION GRANDE PRAIRIE CT GRANDE PRAIRIE	COUNTY OF GRANDE PRAIRIE UNDEFINED CMA GRANDE PRAIRIE-WAPITI	SP LOCAL ROAD MULLIGAN CREEK (WATERCRS-ST)	BRIDGE CULV	RV 1987	1 3670.0	8.0 29.0			44.4 62.4 14-11-2022		4.8		
09658 -1	SE SEC 28 TWP 74 RGE 8 W6M LA GLACE MULLIGAN CREEK BRIDGE ON LOCAL ROAD NEAR LA GLACE	PEACE REGION GRANDE PRAIRIE CT GRANDE PRAIRIE	COUNTY OF GRANDE PRAIRIE UNDEFINED CMA GRANDE PRAIRIE-WAPITI	HC LOCAL ROAD MULLIGAN CREEK (WATERCRS-ST)	STANDARD BRIDGE	RV 1969 1969	3 6.1	7.3 18.3	28.0 49.0 65.5		44.4 62.7 17-01-2023		3.7		
09659 -1	SE SEC 29 TWP 57 RGE 26 W4M BUSBY REDWATER RIVER CULVERT ON PROVINCIAL HIGHWAY 651 NEAR BUSBY	NORTH CENTRAL REGION ATHABASCA CT WESTLOCK	Alberta Transportation (AIT) CMA09 LAC STE. ANNE-PARKLAND	MP;MP 651:02 C1 38.566 REDWATER RIVER (WATERCRS-ST)	BRIDGE CULV	RV 1986	2 1600.0	9.2			77.8 69.4 27-08-2024		2.5		
09660 -1	NW SEC 35 TWP 58 RGE 25 W4M VIMY WATERCOURSE BRIDGE ON LOCAL ROAD NEAR VIMY	NORTH CENTRAL REGION ATHABASCA CT WESTLOCK	WESTLOCK COUNTY UNDEFINED CMA ATHABASCA-BARRHEAD-	HC LOCAL ROAD TRIBUTARY TO REDWATER RIVER	STANDARD BRIDGE	RV 1963 1963	1 6.1	6.4 6.1 -30.0	28.0 49.0 65.5		61.1 66.1 20-07-2021		2.1		
09661 -1	SW SEC 14 TWP 58 RGE 25 W4M VIMY WATERCOURSE BRIDGE ON LOCAL ROAD NEAR VIMY	NORTH CENTRAL REGION ATHABASCA CT WESTLOCK	WESTLOCK COUNTY UNDEFINED CMA MORINVILLE-ST. ALBERT	HH LOCAL ROAD TRIBUTARY TO REDWATER RIVER	STANDARD BRIDGE	RV 1961 1961	1 8.5	6.4 8.5	28.0 49.0 67.2		50.0 60.3 02-08-2024		2.7		
09662 -2	NW SEC 2 TWP 52 RGE 3 W4M MARWAYNE STRETTON CREEK CULVERT ON LOCAL ROAD NEAR MARWAYNE	CENTRAL REGION VERMILION CT VERMILION RIVER	COUNTY OF VERMILION UNDEFINED CMA VERMILION-LLOYDMINSTER-	SP LOCAL ROAD STRETTON CREEK (WATERCRS-ST)	BRIDGE CULV	RV 2010	1 3360.0	9.0 6.0			55.6 74.8 14-10-2020				
09663 -1	SE SEC 18 TWP 54 RGE 4 W4M DEWBERRY IRISH CREEK BRIDGE ON LOCAL ROAD NEAR DEWBERRY	CENTRAL REGION VERMILION CT VERMILION RIVER	COUNTY OF VERMILION UNDEFINED CMA VERMILION-LLOYDMINSTER-	PG LOCAL ROAD IRISH CREEK (WATERCRS-ST)	STANDARD BRIDGE	RV 1953 1953	1 6.1	7.3 6.1	28.0 49.0 62.0		50.0 57.1 03-07-2019		3.5		
09665 -1	NW SEC 3 TWP 32 RGE 16 W4M CRAIGMYLE WOLF CREEK 2 BRIDGE ON LOCAL ROAD NEAR CRAIGMYLE	CENTRAL REGION HANNA CT STARLAND	STARLAND COUNTY UNDEFINED CMA DRUMHELLER-STETTTLER	HC LOCAL ROAD WOLF CREEK (WATERCRS-ST)	STANDARD BRIDGE	RV 1971 1971	2 8.5	7.4 17.0 30.0	30.1 52.8 75.4		55.6 68.6 17-01-2023		4.3		
09666 -1	SW SEC 2 TWP 44 RGE 2 W4M RIBSTONE RIBSTONE CREEK BRIDGE ON LOCAL ROAD NEAR RIBSTONE	CENTRAL REGION VERMILION MD WAINWRIGHT	M.D. OF WAINWRIGHT NO. 61 UNDEFINED CMA VERMILION-LLOYDMINSTER-	PG LOCAL ROAD RIBSTONE CREEK (WATERCRS-ST)	STANDARD BRIDGE	RV 1960 1960	1 6.1	7.3 6.1 0.0	28.0 49.0 62.0		50.0 58.8 01-06-2023		3.0		
09667 -2	NE SEC 24 TWP 44 RGE 2 W4M RIBSTONE RIBSTONE CREEK BRIDGE ON LOCAL ROAD, 13 KM N OF CHAUVIN	CENTRAL REGION VERMILION MD WAINWRIGHT	M.D. OF WAINWRIGHT NO. 61 UNDEFINED CMA VERMILION-LLOYDMINSTER-	SP LOCAL ROAD RIBSTONE CREEK (WATERCRS-ST)	BRIDGE CULV	RV 2001	1 5850.0	12.0 15.0			55.6 75.7 18-10-2020		14.7		
09669 -1	NW SEC 35 TWP 54 RGE 7 W5M EVANSBURG WATERCOURSE CULVERT ON LOCAL ROAD NEAR EVANSBURG	NORTH CENTRAL REGION EDSON CT YELLOWHEAD	YELLOWHEAD COUNTY UNDEFINED CMA LAC STE. ANNE-PARKLAND	SP LOCAL ROAD TRIBUTARY TO PEMBINA RIVER (WATERCRS-	BRIDGE CULV	RV 1990	1 2120.0	6.0 30.0			77.8 66.6 24-01-2022		8.7		
09673 -1	SE SEC 24 TWP 6 RGE 5 W4M ORION MANYBERRIES CULVERT ON LOCAL ROAD NEAR ORION	SOUTHERN REGION LETHBRIDGE CT FORTY MILE	COUNTY OF FORTY MILE NO. UNDEFINED CMA TABER-WARNER	RPE LOCAL ROAD MANYBERRIES CREEK (WATERCRS-ST)	BRIDGE CULV	RV 1983	1 3660.0	9.0			44.4 61.4 22-11-2022		5.6		
09675 -1	SE SEC 14 TWP 32 RGE 12 W4M RICHDALE WATERCOURSE BRIDGE ON LOCAL ROAD NEAR RICHDALE	CENTRAL REGION HANNA SPECIAL AREA 2	Municipal Services Branch UNDEFINED CMA DRUMHELLER-STETTTLER	PG LOCAL ROAD TRIBUTARY TO BERRY CREEK (WATERCRS-	STANDARD BRIDGE	RV 1952 1952	1 8.5	8.2 8.5	28.0 49.0 62.0		55.6 66.5 30-08-2023		2.7		
09676 -1	SW SEC 14 TWP 32 RGE 12 W4M RICHDALE BERRY CREEK BRIDGE ON LOCAL ROAD NEAR RICHDALE	CENTRAL REGION HANNA SPECIAL AREA 2	Municipal Services Branch UNDEFINED CMA DRUMHELLER-STETTTLER	TT LOCAL ROAD BERRY CREEK (WATERCRS-ST)	STANDARD BRIDGE	RV 1954 1954	2 6.1	6.1 12.2	28.0 49.0 65.9		55.6 57.7 28-08-2023		3.6		
09677 -1	SW SEC 26 TWP 32 RGE 12 W4M RICHDALE BERRY CREEK BRIDGE ON PROVINCIAL HIGHWAY 586 NEAR RICHDALE	CENTRAL REGION HANNA SPECIAL AREA 2	Alberta Transportation (AIT) CMA21 DRUMHELLER-STETTTLER	HC 586:01 C1 20.089 BERRY CREEK (WATERCRS-ST)	STANDARD BRIDGE	RV 1969 1969	3 6.1	7.3 18.3	28.0 49.0 65.5		27.8 47.0 14-09-2024		3.0		
09680 -1	NW SEC 32 TWP 64 RGE 21 W4M COLINTON LITTLE PINE BRIDGE ON LOCAL ROAD NEAR COLINTON	NORTH CENTRAL REGION ATHABASCA CT ATHABASCA	ATHABASCA COUNTY UNDEFINED CMA ATHABASCA-BARRHEAD-	TT LOCAL ROAD LITTLE PINE CREEK (WATERCRS-ST)	STANDARD BRIDGE	RV 1966 1966	3 8.5	6.4 20.7	28.0 38.4 54.9		33.3 40.1 07-06-2024		5.5		
09682 -1	SE SEC 6 TWP 40 RGE 16 W4M GADSBY PAINTEARTH C BRIDGE ON LOCAL ROAD NEAR GADSBY	CENTRAL REGION HANNA CT STETTTLER	COUNTY OF STETTTLER NO. 6 UNDEFINED CMA DRUMHELLER-STETTTLER	HC LOCAL ROAD PAINTEARTH CREEK (WATERCRS-ST)	STANDARD BRIDGE	RV 1970 1970	1 6.1	7.3 6.1 15.0	28.0 49.0 65.5		50.0 65.3 16-10-2024		2.7		
09684 -2	SW SEC 1 TWP 37 RGE 17 W4M GADSBY WATERCOURSE CULVERT ON HWY 593, 47 KM SE OF GADSBY	CENTRAL REGION HANNA CT STETTTLER	Alberta Transportation (AIT) CMA21 DRUMHELLER-STETTTLER	MP 593:02 C1 15.411 2ND ORDER TRIBUTARY TO GOUGH LAKE	BRIDGE CULV	RV 2024	1 1800.0	12.0 30.0			100.0 98.5 27-11-2024				
09685 -1	SW SEC 28 TWP 80 RGE 2 W6M BLUESKY ANDERSON COU CULVERT ON LOCAL ROAD NEAR BLUESKY	PEACE REGION GRANDE PRAIRIE MD FAIRVIEW	Unknown Private Organization or UNDEFINED CMA CENTRAL PEACE-NOTLEY	SP LOCAL ROAD TRIBUTARY TO PEACE RIVER (WATERCRS-	BRIDGE CULV	RV 1974	1 1800.0	7.3			11.0 0.0 29-04-1992		12.2		
09690 -1	NW SEC 27 TWP 19 RGE 20 W4M MAJORVILLE MAJORVILLE C BRIDGE ON LOCAL ROAD NEAR QUEENSTOWN	SOUTHERN REGION LETHBRIDGE CT VULCAN	VULCAN COUNTY UNDEFINED CMA CARDSTON-SIKSIKA	PG LOCAL ROAD TRIBUTARY TO BOW RIVER (WATERCRS-ST)	STANDARD BRIDGE	RV 1957 1957	1 6.1	6.4 6.1 30.0	28.0 49.0 62.0		50.0 61.4 18-11-2022		2.4		

Alberta

Transportation

Transportation Infrastructure Management System


Bridge Structures Report

All 'IN SERVICE' Structures - Sorted By: File Number


2025/03/06


Page 171 of 772


BF	Legal Land Location Structure Name Location Description	Region District Municipality	Managed By CMA Constituency	Span Types Located On Located Over	Structure Type	Usage Yr Built Yr Supstr	No. Spans Pipes Max Span Length Max Pipe Dia	Clear Rdwy Nom Length Skew	Single (t) Semi (t) Train (t)	Stru Suff Insp	Rat. % Rat. % Date	Theor VCL On Meas VCL On	Deck Height Theor VCL Over Meas VCL Over
09695 -1	NW SEC 36 TWP 68 RGE 17 W4M PLAMONDON LA BICHE RIVER BRIDGE ON LOCAL ROAD, 17 KM NE OF PLAMONDON	NORTH CENTRAL REGION ATHABASCA CT ATHABASCA	ATHABASCA COUNTY UNDEFINED CMA ATHABASCA-BARRHEAD-	TH LOCAL ROAD LA BICHE RIVER (WATERCRS-ST)	MAJOR BRIDGE	RV 1950 1950	1 45.7	6.7 45.7	30.2 47.2 67.0	38.9 51.0 24-01-2023		6.1	6.8
09696 -1	SW SEC 2 TWP 35 RGE 5 W4M CONSORT MONITOR CREEK CULVERT ON LOCAL ROAD NEAR CONSORT	CENTRAL REGION HANNA SPECIAL AREA 4	Municipal Services Branch UNDEFINED CMA DRUMHELLER-STETTTLER	MP:MP LOCAL ROAD MONITOR CREEK (WATERCRS-ST)	BRIDGE CULV	RV 1980	2 1200.0	6.0		55.6 47.7 09-12-2005			
09697 -1	SE SEC 16 TWP 30 RGE 16 W4M CRAIGMYLE BULLPOUND CREEK CULVERT ON LOCAL ROAD NEAR CRAIGMYLE	CENTRAL REGION HANNA SPECIAL AREA 2	Municipal Services Branch UNDEFINED CMA DRUMHELLER-STETTTLER	MP LOCAL ROAD BULLPOUND CREEK (WATERCRS-ST)	BRIDGE CULV	RV 1967	1 1829.0	7.0 0.0		44.4 61.9 05-09-2023			4.0
09699 -1	SW SEC 27 TWP 30 RGE 16 W4M CRAIGMYLE BULLPOUND CREEK CULVERT ON LOCAL ROAD NEAR CRAIGMYLE	CENTRAL REGION HANNA CT STARLAND	STARLAND COUNTY UNDEFINED CMA DRUMHELLER-STETTTLER	SPE LOCAL ROAD BULLPOUND CREEK (WATERCRS-ST)	BRIDGE CULV	RV 1979	1 2435.0	6.5		66.7 68.5 12-03-2024			3.0
09700 -1	NW SEC 33 TWP 30 RGE 16 W4M MORRIN WATERCOURSE BRIDGE ON LOCAL ROAD NEAR MORRIN	CENTRAL REGION HANNA CT STARLAND	STARLAND COUNTY UNDEFINED CMA DRUMHELLER-STETTTLER	HH LOCAL ROAD TRIBUTARY TO BULLPOUND CREEK	STANDARD BRIDGE	RV 1961 1961	1 6.1	7.3 6.1	28.0 49.0 62.5	50.0 65.4 12-03-2024			2.1
09702 -1	SE SEC 16 TWP 28 RGE 26 W4M BEISEKER TRIBUTARY TO ROSEBUD RIVER CULVERT ON HIGHWAY 72, 5 KM W OF BEISEKER	SOUTHERN REGION CALGARY CT ROCKY VIEW	Alberta Transportation (AIT) CMA29 OLDS-DIDSBURY-THREE	MP:MP 72:10 C1 28.211 TRIBUTARY TO ROSEBUD RIVER	BRIDGE CULV	RV 1998	2 3300.0	10.6 25.0		77.8 75.6 22-07-2023			5.5
09703 -1	SE SEC 29 TWP 28 RGE 26 W4M BEISEKER WATERCOURSE BRIDGE ON LOCAL ROAD NEAR BEISEKER	SOUTHERN REGION CALGARY CT ROCKY VIEW	ROCKY VIEW COUNTY UNDEFINED CMA OLDS-DIDSBURY-THREE	HC LOCAL ROAD TRIBUTARY TO ROSEBUD RIVER	STANDARD BRIDGE	RV 1963 1963	1 8.5	8.2 8.5 30.0	30.1 52.8 75.4	44.4 70.9 16-06-2021			2.4
09705 -1	SW SEC 15 TWP 41 RGE 4 W5M LESLIEVILLE WELCH CREEK BRIDGE ON LOCAL ROAD NEAR LESLIEVILLE	CENTRAL REGION RED DEER CT CLEARWATER	CLEARWATER COUNTY UNDEFINED CMA RIMBEY-ROCKY MOUNTAIN	HC LOCAL ROAD WELCH CREEK (WATERCRS-ST)	STANDARD BRIDGE	RV 1957 1957	2 8.5	8.2 17.0	30.1 52.8 75.4	61.1 70.6 21-07-2020			4.0
09707 -1	NW SEC 35 TWP 40 RGE 4 W5M BENTLEY WATERCOURSE CULVERT ON LOCAL ROAD NEAR BENTLEY	CENTRAL REGION RED DEER CT LACOMBE	LACOMBE COUNTY UNDEFINED CMA RIMBEY-ROCKY MOUNTAIN	MP LOCAL ROAD TRIBUTARY TO MEDICINE RIVER	BRIDGE CULV	RV 2001	1 3000.0	8.0 0.0		55.6 73.2 16-06-2021			4.4
09709 -2	SW SEC 3 TWP 41 RGE 4 W5M ECKVILLE WATERCOURSE CULVERT ON LOCAL ROAD NEAR ECKVILLE	CENTRAL REGION RED DEER CT LACOMBE	LACOMBE COUNTY UNDEFINED CMA RIMBEY-ROCKY MOUNTAIN	MP LOCAL ROAD TRIBUTARY TO MEDICINE RIVER	BRIDGE CULV	RV 2009	1 3000.0	9.5 -12.0		55.6 72.1 16-06-2021			
09711 -1	NW SEC 25 TWP 22 RGE 3 W4M BINDLOSS RED DEER RIVER BRIDGE ON LOCAL ROAD, 4 KM NW OF BINDLOSS	CENTRAL REGION HANNA SPECIAL AREA 2	M.D. OF ACADIA NO. 34 UNDEFINED CMA DRUMHELLER-STETTTLER	TH LOCAL ROAD RED DEER RIVER (WATERCRS-ST)	MAJOR BRIDGE	RV 1922 1922	3 61.0	4.9 183.0	19.9 30.2 41.5	38.9 31.3 06-03-2023	4.7		9.0
09712 -1	SW SEC 14 TWP 53 RGE 15 W4M VEGREVILLE WATERCOURSE BRIDGE ON LOCAL ROAD NEAR VEGREVILLE	CENTRAL REGION VERMILION CT MINBURN	COUNTY OF MINBURN NO. 27 UNDEFINED CMA FORT SASKATCHEWAN-	SM LOCAL ROAD TRIBUTARY TO VERMILION RIVER	STANDARD BRIDGE	RV 1987 1987	1 8.0	7.6 8.0	28.0 49.0 62.0	66.7 70.2 22-09-2020			4.1
09714 -1	SE SEC 25 TWP 74 RGE 10 W6M VALHALLA CEN WATERCOURSE BRIDGE ON LOCAL ROAD NEAR VALHALLA CEN	PEACE REGION GRANDE PRAIRIE CT GRANDE PRAIRIE	COUNTY OF GRANDE PRAIRIE UNDEFINED CMA GRANDE PRAIRIE-WAPITI	TT LOCAL ROAD TRIBUTARY TO BEAR RIVER (WATERCRS-ST)	STANDARD BRIDGE	RV 1958 1958	1 6.1	6.2 6.1	28.0 49.0 65.9	55.6 61.8 13-12-2022			2.1
09715 -1	SE SEC 27 TWP 74 RGE 10 W6M VALHALLA CEN BEAR CREEK 3 BRIDGE ON LOCAL ROAD NEAR VALHALLA CEN	PEACE REGION GRANDE PRAIRIE CT GRANDE PRAIRIE	COUNTY OF GRANDE PRAIRIE UNDEFINED CMA GRANDE PRAIRIE-WAPITI	PG LOCAL ROAD BEAR RIVER (WATERCRS-ST)	STANDARD BRIDGE	RV 1957 1957	1 6.1	6.4 6.1	28.0 49.0 62.0	50.0 59.2 20-01-2022			
09721 -1	NW SEC 12 TWP 24 RGE 26 W4M STRATHMORE HARTWELL CREEK CULVERT ON HIGHWAY 1, 7 KM W OF STRATHMORE	SOUTHERN REGION CALGARY CT WHEATLAND	Alberta Transportation (AIT) CMA30 CHESTERMERE-	BP-PCB 1:12 R1 11.526, 1:12 L1 11.525 TRIBUTARY TO SERVICEBERRY CREEK	BRIDGE CULV	RV 1955	1 1800.0	30.2 45.0		66.7 58.8 18-06-2024			3.2
09722 -1	SW SEC 6 TWP 59 RGE 6 W5M SANGUDO ROMEO CREEK BRIDGE ON LOCAL ROAD NEAR SANGUDO	NORTH CENTRAL REGION STONY PLAIN CT LAC STE. ANNE	LAC STE. ANNE COUNTY UNDEFINED CMA LAC STE. ANNE-PARKLAND	HC LOCAL ROAD ROMEO CREEK (WATERCRS-ST)	STANDARD BRIDGE	RV 1960 1960	1 11.6	8.0 11.6 0.0	35.3 57.6 82.2	44.4 65.9 30-09-2022			3.0
09724 -1	NW SEC 17 TWP 27 RGE 2 W5M AIRDRIE WATERCOURSE CULVERT ON LOCAL ROAD NEAR AIRDRIE	SOUTHERN REGION CALGARY CT ROCKY VIEW	ROCKY VIEW COUNTY UNDEFINED CMA AIRDRIE-COCHRANE	FP LOCAL ROAD 2ND ORDER TRIBUTARY TO WEST NOSE CK	BRIDGE CULV	RV 1953	1 1474.0	7.0 -45.0		66.7 52.2 25-06-2021			1.8
09726 -2	SW SEC 13 TWP 41 RGE 27 W4M LACOMBE WATERCOURSE CULVERT ON LOCAL ROAD, 12 KM NW OF LACOMBE	CENTRAL REGION RED DEER CT LACOMBE	LACOMBE COUNTY UNDEFINED CMA LACOMBE-PONOKA	MP LOCAL ROAD TRIBUTARY TO WHELP BROOK (WATERCRS-	BRIDGE CULV	RV 2013	1 1500.0	9.5 0.0		55.6 69.8 17-06-2021			
09727 -1	SE SEC 3 TWP 41 RGE 27 W4M LACOMBE WATERCOURSE CULVERT ON LOCAL ROAD NEAR LACOMBE	CENTRAL REGION RED DEER CT LACOMBE	LACOMBE COUNTY UNDEFINED CMA LACOMBE-PONOKA	MP:MP LOCAL ROAD TRIBUTARY TO WHELP BROOK (WATERCRS-	BRIDGE CULV	RV 1951	2 1200.0	6.7					
09728 -1	SE SEC 18 TWP 20 RGE 20 W4M MILO WATERCOURSE CULVERT ON LOCAL ROAD NEAR MILO	SOUTHERN REGION LETHBRIDGE CT VULCAN	VULCAN COUNTY UNDEFINED CMA CARDSTON-SIKSIKA	MP LOCAL ROAD TRIBUTARY TO BOW RIVER (WATERCRS-ST)	BRIDGE CULV	RV 1999	1 3000.0	9.0 -17.0		77.8 75.5 09-10-2023			5.8
09730 -1	NW SEC 30 TWP 44 RGE 12 W4M SEDGEWICK IRON CREEK CULVERT ON LOCAL ROAD NEAR SEDGEWICREEK	CENTRAL REGION VERMILION CT FLAGSTAFF	FLAGSTAFF COUNTY UNDEFINED CMA CAMROSE	MP:MP:MP LOCAL ROAD IRON CREEK (WATERCRS-ST)	BRIDGE CULV	RV 1989	3 1000.0						


		Transportation Infrastructure Management System										2025/03/06	
Bridge Structures Report													
All 'IN SERVICE' Structures - Sorted By: File Number													
Page 172 of 772													
BF	Legal Land Location Structure Name Location Description	Region District Municipality	Managed By CMA Constituency	Span Types Located On Located Over	Structure Type	Usage Yr Built Yr Supstr	No. Spans Pipes Max Span Length Max Pipe Dia	Clear Rdwy Nom Length Skew	Single (t) Semi (t) Train (t)	Stru Suff Insp	Rat. % Rat. % Date	Theor VCL On Meas VCL On	Deck Height Theor VCL Over Meas VCL Over
09732 -1	NW SEC 15 TWP 55 RGE 12 W5M HATTONFORD POISON CREEK BRIDGE ON LOCAL ROAD NEAR HATTONFORD	NORTH CENTRAL REGION EDSON CT YELLOWHEAD	YELLOWHEAD COUNTY UNDEFINED CMA WEST YELLOWHEAD	VS LOCAL ROAD POISON CREEK (WATERCRS-ST)	STANDARD BRIDGE	RV 1980 1980	1 6.1	7.6 6.1	28.0 49.0 62.0		50.0 60.6 15-02-2022		2.6
09735 -1	SE SEC 2 TWP 30 RGE 26 W4M ACME WATERCOURSE BRIDGE ON LOCAL ROAD NEAR ACME	CENTRAL REGION HANNA CT KNEEHILL	KNEEHILL COUNTY UNDEFINED CMA OLDS-DIDSBURY-THREE	PG LOCAL ROAD TRIBUTARY TO KNEEHILLS CREEK	STANDARD BRIDGE	RV 1956 1956	3 6.1	7.3 18.3 0.0	28.0 49.0 62.0		44.4 53.1 24-05-2023		3.7
09736 -1	SW SEC 11 TWP 28 RGE 26 W4M BEISEKER WATERCOURSE BRIDGE ON LOCAL ROAD NEAR BEISEKER	SOUTHERN REGION CALGARY CT ROCKY VIEW	ROCKY VIEW COUNTY UNDEFINED CMA OLDS-DIDSBURY-THREE	HC LOCAL ROAD TRIBUTARY TO ROSEBUD RIVER	STANDARD BRIDGE	RV 1969 1969	1 8.5	7.3 8.5	30.1 52.8 75.4		55.6 69.3 16-06-2021		3.4
09739 -1	NW SEC 8 TWP 28 RGE 25 W4M BEISEKER TRIBUTARY TO ROSEBUD RIVER CULVERT ON LOCAL ROAD, 2 KM E OF BEISEKER	SOUTHERN REGION CALGARY CT ROCKY VIEW	ROCKY VIEW COUNTY UNDEFINED CMA OLDS-DIDSBURY-THREE	RPE LOCAL ROAD TRIBUTARY TO ROSEBUD RIVER	BRIDGE CULV	RV 1985	1 3702.0	8.0			77.8 74.2 12-05-2023		3.6
09742 -1	NW SEC 24 TWP 48 RGE 8 W5M VIOLET GROVE WATERCOURSE CULVERT ON PROVINCIAL HIGHWAY 620 NEAR VIOLET GROVE	NORTH CENTRAL REGION STONY PLAIN CT BRAZEAU	Alberta Transportation (AIT) CMA11 DRAYTON VALLEY-DEVON	SP 620:04 C1 21.407 2ND ORDER TRIBUTARY TO NORTH	BRIDGE CULV	RV 1991	1 2430.0	17.0 22.0			44.4 57.6 24-06-2024		9.2
09744 -1	SW SEC 27 TWP 29 RGE 26 W4M ACME WATERCOURSE CULVERT ON PROVINCIAL HIGHWAY 575 NEAR ACME	CENTRAL REGION HANNA CT KNEEHILL	Alberta Transportation (AIT) CMA29 OLDS-DIDSBURY-THREE	MP;MP 575:02 C1 16.799 TRIBUTARY TO KNEEHILLS CREEK	BRIDGE CULV	RV 1989	2 2700.0	9.4			77.8 76.9 19-11-2023		5.1
09746 -2	SW SEC 30 TWP 42 RGE 25 W4M PONOKA TRIBUTARY TO BATTLE RIVER CULVERT ON HIGHWAY 2A, 3 KM S OF PONOKA	CENTRAL REGION RED DEER CT PONOKA	Alberta Transportation (AIT) CMA17 LACOMBE-PONOKA	MP;MP;MP 2A:22 C1 10.587 TRIBUTARY TO BATTLE RIVER (WATERCRS-	BRIDGE CULV	RV 2008	3 1800.0	12.0 0.0			55.6 64.8 29-04-2021		
09750 -1	NW SEC 34 TWP 38 RGE 1 W5M SYLVAN LAKE SYLVAN CREEK CULVERT ON HIGHWAY 20, AT NE BOUNDARY OF SYLVAN LAKE	CENTRAL REGION RED DEER SYLVAN LAKE	Alberta Transportation (AIT) CMA19 INNISFAIL-SYLVAN LAKE	MP-MP;MP-MP 20:02 R1 4.061, 20:02 L1 4.061 TRIBUTARY TO SYLVAN CREEK (WATERCRS-	BRIDGE CULV	RV 1982	2 1400.0	17.0 0.0			44.4 45.9 04-11-2022		
09752 -2	NW SEC 4 TWP 35 RGE 6 W4M CONSORT LOYALIST CREEK BRIDGE ON LOCAL ROAD NEAR CONSORT	CENTRAL REGION HANNA SPECIAL AREA 4	Municipal Services Branch UNDEFINED CMA DRUMHELLER-STETTTLER	MP LOCAL ROAD LOYALIST CREEK (WATERCRS-ST)	BRIDGE CULV	RV 2012	1 2700.0	8.5 0.0			88.9 84.7 20-09-2022		
09753 -1	NW SEC 25 TWP 72 RGE 6 W6M CLAIRMONT TRIBUTARY TO GRANDE PRAIRIE CREEK CULVERT ON HIGHWAY 2, 2KM N OF CLAIRMONT	PEACE REGION GRANDE PRAIRIE CT GRANDE PRAIRIE	Alberta Transportation (AIT) CMA05 GRANDE PRAIRIE-WAPITI	BP 2:72 L1 24.275, 2:72 R1 24.306 2ND ORDER TRIBUTARY TO GRANDE PRAIRIE	BRIDGE CULV	RV 2000	1 3700.0	25.0			55.6 56.2 20-12-2023		4.8
09755 -1	SW SEC 13 TWP 39 RGE 5 W5M LESLIEVILLE LASTHILL CREEK CULVERT ON HIGHWAY 761, 3 KM S OF LESLIEVILLE	CENTRAL REGION RED DEER CT CLEARWATER	Alberta Transportation (AIT) CMA18 RIMBEY-ROCKY MOUNTAIN	SCR 761:04 C1 3.750 LASTHILL CREEK (WATERCRS-ST)	BRIDGE CULV	RV 1999	1 8530.0	8.0 -11.0			77.8 76.8 05-08-2021		10.9
09756 -1	NW SEC 23 TWP 48 RGE 8 W5M VIOLET GROVE TRIBUTARY TO NORTH SASKATCHEWAN RIVER CULVERT ON HIGHWAY 620, 3 KM SW OF	NORTH CENTRAL REGION STONY PLAIN CT BRAZEAU	Alberta Transportation (AIT) CMA11 DRAYTON VALLEY-DEVON	SP 620:04 C1 19.765 TRIBUTARY TO NORTH SASKATCHEWAN	BRIDGE CULV	RV 1991	1 3050.0	11.8			77.8 77.9 24-06-2024		5.6
09757 -1	SE SEC 16 TWP 15 RGE 23 W4M CHAMPION WATERCOURSE BRIDGE ON HWY 529, 5 KM NE OF CHAMPION	SOUTHERN REGION LETHBRIDGE CT VULCAN	Alberta Transportation (AIT) CMA25 CARDSTON-SIKSIKA	SL 529:04 C1 4.515 LONG COULEE CREEK (WATERCRS-ST)	STANDARD BRIDGE	RV 1956 2011	1 12.0	9.1 12.0	28.0 49.0 62.0		72.2 69.1 21-01-2023		3.0
09758 -1	SE SEC 13 TWP 15 RGE 23 W4M CHAMPION WATERCOURSE CULVERT ON HWY 529, 9 KM E OF CHAMPION	SOUTHERN REGION LETHBRIDGE CT VULCAN	Alberta Transportation (AIT) CMA25 CARDSTON-SIKSIKA	SPE 529:04 C1 9.378 TRIBUTARY TO LONG COULEE CREEK	BRIDGE CULV	RV 1956	1 2750.0	8.9			33.3 42.3 21-01-2023		5.8
09763 -1	NW SEC 11 TWP 57 RGE 6 W4M ELK POINT MOOSEHILLS C CULVERT ON LOCAL ROAD NEAR ELK POINT	NORTH CENTRAL REGION ATHABASCA CT ST PAUL	COUNTY OF ST. PAUL NO. 19 UNDEFINED CMA BONNYVILLE-COLD LAKE-ST.	SPE LOCAL ROAD MOOSEHILLS CREEK (WATERCRS-ST)	BRIDGE CULV	RV 1979	1 2123.0	8.2 -40.0			55.6 53.8 03-03-2021		4.3
09764 -2	NW SEC 31 TWP 32 RGE 2 W5M OLDS TRAIL CREEK CULVERT ON HWY 27, 12 KM W OF OLDS	CENTRAL REGION RED DEER CT MOUNTAIN VIEW	Alberta Transportation (AIT) CMA29 OLDS-DIDSBURY-THREE	SSP;SSP 27:06 C1 27.487 TRAIL CREEK (WATERCRS-ST)	BRIDGE CULV	RV 2021	2 1830.0	10.4 -19.0			100.0 94.8 15-06-2023		
09766 -1	SE SEC 27 TWP 6 RGE 29 W4M PINCHER CK WATERCOURSE STRUCTURE ON LOCAL ROAD NEAR PINCHER CREEK	SOUTHERN REGION LETHBRIDGE MD PINCHER CREEK	M.D. OF PINCHER CREEK NO. UNDEFINED CMA LIVINGSTONE-MACLEOD	MP LOCAL ROAD TRAIL-ANIMAL	BRIDGE CULV	SP 2003	1 2100.0	18.0			77.8 76.3 15-05-2024		3.5
09771 -1	SE SEC 25 TWP 70 RGE 25 W5M STURGEON HEIGHTS HARRINGTON CREEK CULVERT ON HWY 43, AT STURGEON HEIGHTS	PEACE REGION GRANDE PRAIRIE MD GREENVIEW	Alberta Transportation (AIT) CMA03 CENTRAL PEACE-NOTLEY	SP-SP 43:06 R1 25.805, 43:06 L1 25.807 TRIBUTARY TO STURGEON CREEK	BRIDGE CULV	RV 1993	1 3670.0	24.7			55.6 67.2 24-05-2023		5.4
09772 -1	SE SEC 13 TWP 39 RGE 20 W4M STETTTLER REDWILLOW CREEK BRIDGE ON LOCAL ROAD NEAR STETTTLER	CENTRAL REGION HANNA CT STETTTLER	COUNTY OF STETTTLER NO. 6 UNDEFINED CMA DRUMHELLER-STETTTLER	HC LOCAL ROAD TRIBUTARY TO REDWILLOW CREEK	STANDARD BRIDGE	RV 1964 1964	1 6.1	7.3 6.1	28.0 49.0 65.5		44.4 60.7 09-09-2021		2.1
09775 -1	SE SEC 14 TWP 54 RGE 5 W4M DEWBERRY IRISH CREEK BRIDGE ON LOCAL ROAD NEAR DEWBERRY	CENTRAL REGION VERMILION CT VERMILION RIVER	COUNTY OF VERMILION UNDEFINED CMA VERMILION-LLOYDMINSTER-	HC LOCAL ROAD IRISH CREEK (WATERCRS-ST)	STANDARD BRIDGE	RV 1970 1970	1 6.1	7.3 6.1 30.0	28.0 49.0 65.5		50.0 63.8 13-08-2023		3.4
09777 -1	SW SEC 2 TWP 65 RGE 21 W4M COLINTON WATERCOURSE CULVERT ON PROVINCIAL HIGHWAY 663 NEAR COLINTON	NORTH CENTRAL REGION ATHABASCA CT ATHABASCA	Alberta Transportation (AIT) CMA07 ATHABASCA-BARRHEAD-	MP 663:04 C1 20.127 TRIBUTARY TO PINE CREEK (WATERCRS-ST)	BRIDGE CULV	RV 1978	1 2100.0	9.0 35.0			44.4 48.3 17-02-2023		


<div><div><div>Alberta</div><div>Transportation</div></div></div>		<div>Transportation Infrastructure Management System</div> <div>Bridge Structures Report</div> <div>All 'IN SERVICE' Structures - Sorted By: File Number</div>										2025/03/06	
												Page 173 of 772	
BF	Legal Land Location Structure Name Location Description	Region District Municipality	Managed By CMA Constituency	Span Types Located On Located Over	Structure Type	Usage Yr Built Yr Supstr	No. Spans Pipes Max Span Length Max Pipe Dia	Clear Rdwy Nom Length Skew	Single (t) Semi (t) Train (t)	Stru Suff Insp	Rat. % Rat. % Date	Theor VCL On Meas VCL On	Deck Height Theor VCL Over Meas VCL Over
09778 -1	SW SEC 2 TWP 65 RGE 21 W4M ATHABASCA WATERCOURSE CULVERT ON LOCAL ROAD NEAR ATHABASCA	NORTH CENTRAL REGION ATHABASCA CT ATHABASCA	ATHABASCA COUNTY UNDEFINED CMA ATHABASCA-BARRHEAD-	SP LOCAL ROAD TRIBUTARY TO PINE CREEK (WATERCRS-ST)	BRIDGE CULV	RV 1968	1 2100.0	7.3			55.6 53.2 29-03-2023		5.2
09780 -1	NW SEC 32 TWP 66 RGE 15 W4M LAC LA BICHE WATERCOURSE BRIDGE ON LOCAL ROAD NEAR LAC LA BICHE	NORTH CENTRAL REGION ATHABASCA CT LAC LA BICHE	LAC LA BICHE COUNTY UNDEFINED CMA FORT MCMURRAY-LAC LA	HC LOCAL ROAD TRIBUTARY TO BEAVER RIVER (WATERCRS-	STANDARD BRIDGE	RV 1970 1970	1 8.5	7.3 8.5	30.1 52.8 75.4	44.4 53.5 26-08-2022			3.7
09781 -1	NW SEC 18 TWP 29 RGE 16 W4M DRUMHELLER FISH CREEK 2 BRIDGE ON LOCAL ROAD NEAR DRUMHELLER	CENTRAL REGION HANNA SPECIAL AREA 2	Municipal Services Branch UNDEFINED CMA DRUMHELLER-STETTTLER	SM LOCAL ROAD FISH CREEK (WATERCRS-ST)	STANDARD BRIDGE	RV 1980 1980	1 11.0	7.6 11.0 -15.0	28.0 49.0 62.0	38.9 55.7 27-09-2024			4.0
09782 -1	NW SEC 7 TWP 81 RGE 19 W5M RENO WATERCOURSE CULVERT ON LOCAL ROAD NEAR RENO	PEACE REGION PEACE RIVER CT NORTHERN SUNRISE	NORTHERN SUNRISE UNDEFINED CMA PEACE RIVER	MP LOCAL ROAD TRIBUTARY TO HEART RIVER (WATERCRS-	BRIDGE CULV	RV 1966	1 2400.0	7.5			55.6 58.8 13-08-2020		3.8
09783 -1	SE SEC 14 TWP 9 RGE 12 W4M BURDETT WATERCOURSE CULVERT ON LOCAL ROAD NEAR BURDETT	SOUTHERN REGION LETHBRIDGE CT FORTY MILE	COUNTY OF FORTY MILE NO. UNDEFINED CMA TABER-WARNER	MP LOCAL ROAD TRIBUTARY TO YELLOW LAKE (WATERCRS-	BRIDGE CULV	RV 1987	1 1600.0	8.7			88.9 74.4 19-01-2021		4.0
09786 -1	SW SEC 6 TWP 44 RGE 10 W4M HARDISTY IRON CREEK BRIDGE ON LOCAL ROAD NEAR HARDISTY	CENTRAL REGION VERMILION CT FLAGSTAFF	FLAGSTAFF COUNTY UNDEFINED CMA CAMROSE	HC LOCAL ROAD IRON CREEK (WATERCRS-ST)	STANDARD BRIDGE	RV 1952 2018	1 8.5	8.1 8.5 -30.0	30.1 52.8 75.4	66.7 70.1 24-05-2023			3.3
09787 -2	NW SEC 34 TWP 7 RGE 13 W4M GRASSY LAKE WATERCOURSE CULVERT ON LOCAL ROAD NEAR GRASSY LAKE	SOUTHERN REGION LETHBRIDGE MD TABER	M.D. OF TABER UNDEFINED CMA TABER-WARNER	MP LOCAL ROAD 2ND ORDER TRIBUTARY TO YELLOW LAKE	BRIDGE CULV	RV 2004	1 1400.0						
09789 -1	SE SEC 28 TWP 64 RGE 21 W4M MEANOOK PINE CREEK CULVERT ON LOCAL ROAD, 17 KM SE OF COLINTON	NORTH CENTRAL REGION ATHABASCA CT ATHABASCA	ATHABASCA COUNTY UNDEFINED CMA ATHABASCA-BARRHEAD-	SP LOCAL ROAD PINE CREEK (WATERCRS-ST)	BRIDGE CULV	RV 1994	1 3990.0	8.0			77.8 76.2 22-09-2023		5.3
09792 -1	SW SEC 28 TWP 39 RGE 4 W5M ECKVILLE WATERCOURSE CULVERT ON LOCAL ROAD NEAR ECKVILLE	CENTRAL REGION RED DEER CT CLEARWATER	CLEARWATER COUNTY UNDEFINED CMA RIMBEY-ROCKY MOUNTAIN	MP-MP LOCAL ROAD LASTHILL CREEK (WATERCRS-ST)	BRIDGE CULV	RV 2000	1 1800.0	6.0			66.7 55.2 28-06-2024		2.0
09793 -1	SE SEC 13 TWP 39 RGE 4 W5M ECKVILLE WATERCOURSE CULVERT ON LOCAL ROAD NEAR ECKVILLE	CENTRAL REGION RED DEER CT LACOMBE	LACOMBE COUNTY UNDEFINED CMA RIMBEY-ROCKY MOUNTAIN	SP LOCAL ROAD TRIBUTARY TO LASTHILL CREEK	BRIDGE CULV	RV 1961	1 1813.0	8.0			77.8 61.6 08-06-2020		6.1
09797 -1	NW SEC 16 TWP 58 RGE 9 W5M GREEN COURT WATERCOURSE CULVERT ON LOCAL ROAD NEAR GREEN COURT	NORTH CENTRAL REGION STONY PLAIN CT LAC STE. ANNE	LAC STE. ANNE COUNTY UNDEFINED CMA LAC STE. ANNE-PARKLAND	SPE LOCAL ROAD TRIBUTARY TO LITTLE PADDLE RIVER	BRIDGE CULV	RV 1990	1 2744.0	6.4			44.4 61.9 10-11-2021		7.1
09799 -2	SW SEC 23 TWP 65 RGE 14 W4M LAC LA BICHE BEAVER RIVER BRIDGE ON LOCAL ROAD, 19 KM SW OF LAC LA BICHE	NORTH CENTRAL REGION ATHABASCA CT LAC LA BICHE	LAC LA BICHE COUNTY UNDEFINED CMA FORT MCMURRAY-LAC LA	SLW LOCAL ROAD BEAVER RIVER (WATERCRS-ST)	STANDARD BRIDGE	RV 2020 2020	1 14.0	8.9 14.0	28.0 49.0 62.0	100.0 85.8 04-03-2021			
09800 -1	SE SEC 28 TWP 61 RGE 10 W4M ST. LINA ST LINA CREEK CULVERT ON LOCAL ROAD NEAR ST. LINA	NORTH CENTRAL REGION ATHABASCA CT ST PAUL	COUNTY OF ST. PAUL NO. 19 UNDEFINED CMA ATHABASCA-BARRHEAD-	MP LOCAL ROAD TRIBUTARY TO ST LINA CREEK (WATERCRS-	BRIDGE CULV	RV 1997	1 2000.0	10.0			77.8 81.8 01-03-2021		4.2
09801 -1	SW SEC 14 TWP 68 RGE 16 W4M PLAMONDON WATERCOURSE CULVERT ON PROVINCIAL HIGHWAY 858 NEAR PLAMONDON	NORTH CENTRAL REGION ATHABASCA CT LAC LA BICHE	Alberta Transportation (AIT) CMA08 FORT MCMURRAY-LAC LA	MP 858:02 C1 6.806 TRIBUTARY TO PLAMONDON CREEK	BRIDGE CULV	RV 1996	1 2200.0	12.0			55.6 60.5 17-02-2023		2.1
09802 -2	SW SEC 2 TWP 84 RGE 26 W5M BERWYN LEITH RIVER CULVERT ON LOCAL ROAD NEAR BERWYN	PEACE REGION PEACE RIVER CT NORTHERN LIGHTS	COUNTY OF NORTHERN UNDEFINED CMA PEACE RIVER	MP LOCAL ROAD LEITH RIVER (WATERCRS-ST)	BRIDGE CULV	RV 2001	1 2700.0	8.0			55.6 69.5 02-05-2020		3.0
09804 -1	SE SEC 6 TWP 46 RGE 4 W5M WINFIELD WATERCOURSE CULVERT ON LOCAL ROAD NEAR WINFIELD	CENTRAL REGION RED DEER CT WETASKIWIN	COUNTY OF WETASKIWIN NO. UNDEFINED CMA RIMBEY-ROCKY MOUNTAIN	SPE LOCAL ROAD 2ND ORDER TRIBUTARY TO POPLAR CREEK	BRIDGE CULV	RV 1967	1 2744.0	8.0			44.4 33.7 24-10-2022		5.5
09806 -1	NE SEC 29 TWP 29 RGE 2 W5M CARSTAIRS WATERCOURSE CULVERT ON LOCAL ROAD NEAR CARSTAIRS	CENTRAL REGION RED DEER CT MOUNTAIN VIEW	MOUNTAIN VIEW COUNTY UNDEFINED CMA OLDS-DIDSBURY-THREE	MP LOCAL ROAD TRIBUTARY TO BEAVERDAM CREEK	BRIDGE CULV	RV 1996	1 2200.0	8.5			44.4 63.3 23-03-2022		3.8
09807 -1	NW SEC 33 TWP 29 RGE 2 W5M CARSTAIRS WATERCOURSE CULVERT ON LOCAL ROAD NEAR CARSTAIRS	CENTRAL REGION RED DEER CT MOUNTAIN VIEW	MOUNTAIN VIEW COUNTY UNDEFINED CMA OLDS-DIDSBURY-THREE	MP LOCAL ROAD 2ND ORDER TRIBUTARY TO BEAVERDAM	BRIDGE CULV	RV 1995	1 2000.0	8.9			66.7 74.1 09-03-2021		4.1
09808 -1	SW SEC 25 TWP 51 RGE 19 W4M TOFIELD WAKINAGAN CREEK CULVERT ON LOCAL ROAD NEAR TOFIELD	CENTRAL REGION VERMILION CT BEAVER	BEAVER COUNTY UNDEFINED CMA CAMROSE	MP LOCAL ROAD WAKINAGAN CREEK (WATERCRS-ST)	BRIDGE CULV	RV 1955	1 1524.0	7.4			44.4 43.4 11-07-2022		2.7
09809 -1	NW SEC 32 TWP 29 RGE 2 W5M CARSTAIRS SUCKER CREEK BRIDGE ON LOCAL ROAD NEAR CARSTAIRS	CENTRAL REGION RED DEER CT MOUNTAIN VIEW	MOUNTAIN VIEW COUNTY UNDEFINED CMA OLDS-DIDSBURY-THREE	HC LOCAL ROAD TRIBUTARY TO BEAVERDAM CREEK	STANDARD BRIDGE	RV 1973 1973	1 8.5	7.3 8.5	30.1 52.8 75.4	50.0 66.3 30-04-2024			3.7
09810 -1	SW SEC 28 TWP 29 RGE 2 W5M CARSTAIRS WATERCOURSE CULVERT ON LOCAL ROAD NEAR CARSTAIRS	CENTRAL REGION RED DEER CT MOUNTAIN VIEW	MOUNTAIN VIEW COUNTY UNDEFINED CMA OLDS-DIDSBURY-THREE	SPE LOCAL ROAD TRIBUTARY TO BEAVERDAM CREEK	BRIDGE CULV	RV 1972	1 2135.0	6.5			77.8 75.3 30-04-2024		2.7


		Transportation Infrastructure Management System										2025/03/06	
Bridge Structures Report													
All 'IN SERVICE' Structures - Sorted By: File Number													
Page 174 of 772													
BF	Legal Land Location Structure Name Location Description	Region District Municipality	Managed By CMA Constituency	Span Types Located On Located Over	Structure Type	Usage Yr Built Yr Supstr	No. Spans Pipes Max Span Length Max Pipe Dia	Clear Rdwy Nom Length Skew	Single (t) Semi (t) Train (t)	Stru Suff Insp	Rat. % Rat. % Date	Theor VCL On Meas VCL On	Deck Height Theor VCL Over Meas VCL Over
09812 -1	SE SEC 30 TWP 29 RGE 25 W4M ACME 2ND ORDER TRIBUTARY TO KNEEHILLS CREEK CULVERT ON HIGHWAY 575, 1 KM N OF	CENTRAL REGION HANNA CT KNEEHILL	Alberta Transportation (AIT) CMA20 OLDS-DIDSBURY-THREE	SPE 575:02 C1 22.772 2ND ORDER TRIBUTARY TO KNEEHILLS	BRIDGE CULV	RV 1975	1 2744.0	10.3			44.4 43.3 19-11-2023		5.3
09815 -1	NW SEC 35 TWP 29 RGE 26 W4M ACME JACKSON CREEK BRIDGE ON LOCAL ROAD NEAR ACME	CENTRAL REGION HANNA CT KNEEHILL	KNEEHILL COUNTY UNDEFINED CMA OLDS-DIDSBURY-THREE	PG LOCAL ROAD TRIBUTARY TO KNEEHILLS CREEK	STANDARD BRIDGE	RV 1957 1957	2 8.5	7.3 17.0 30.0	28.0 49.0 62.0		50.0 64.0 10-04-2023		3.9
09816 -1	SW SEC 2 TWP 30 RGE 26 W4M WATERCOURSE CULVERT ON LOCAL ROAD NEAR ACME	CENTRAL REGION HANNA CT KNEEHILL	KNEEHILL COUNTY UNDEFINED CMA OLDS-DIDSBURY-THREE	MP LOCAL ROAD 2ND ORDER TRIBUTARY TO KNEEHILLS CK	BRIDGE CULV	RV 1910	1 900.0	9.2			44.4 51.7 16-09-2008		
09818 -1	SE SEC 26 TWP 8 RGE 12 W4M FOREMOST WATERCOURSE CULVERT ON LOCAL ROAD NEAR FOREMOST	SOUTHERN REGION LETHBRIDGE CT FORTY MILE	COUNTY OF FORTY MILE NO. UNDEFINED CMA TABER-WARNER	MP LOCAL ROAD TRIBUTARY TO YELLOW LAKE (WATERCRS-	BRIDGE CULV	RV 1986	1 1800.0	9.0			77.8 77.5 29-10-2024		2.4
09819 -1	NE SEC 15 TWP 55 RGE 14 W5M ROSEVEAR LOST CREEK CULVERT ON PROVINCIAL HIGHWAY 32 NEAR ROSEVEAR	NORTH CENTRAL REGION EDSON CT YELLOWHEAD	Alberta Transportation (AIT) CMA12 WEST YELLOWHEAD	SPE-SPE 32:08 C1 17.999 LOST CREEK (WATERCRS-ST)	BRIDGE CULV	RV 1960	1 1810.0	10.9 -45.0			44.4 42.4 14-11-2023		2.4
09821 -1	SE SEC 6 TWP 35 RGE 1 W5M BOWDEN BOWDEN CREEK BRIDGE ON LOCAL ROAD NEAR BOWDEN	CENTRAL REGION RED DEER CT RED DEER	RED DEER COUNTY UNDEFINED CMA INNISFAIL-SYLVAN LAKE	PA LOCAL ROAD BOWDEN CREEK (WATERCRS-ST)	STANDARD BRIDGE	RV 1952 1952	1 8.5	6.4 8.5 0.0			55.6 57.8 21-01-2022		3.7
09822 -1	SW SEC 21 TWP 33 RGE 4 W5M MOUND EAGLE CREEK BRIDGE ON LOCAL ROAD NEAR MOUND	CENTRAL REGION RED DEER CT MOUNTAIN VIEW	MOUNTAIN VIEW COUNTY UNDEFINED CMA RIMBEY-ROCKY MOUNTAIN	PG LOCAL ROAD EAGLE CREEK (WATERCRS-ST)	STANDARD BRIDGE	RV 1957 1957	1 6.1	8.2 6.1	28.0 49.0 62.0		55.6 63.5 12-05-2020		3.0
09826 -1	SW SEC 27 TWP 33 RGE 24 W4M TROCHU WATERCOURSE CULVERT ON LOCAL ROAD NEAR TROCHU	CENTRAL REGION HANNA CT KNEEHILL	KNEEHILL COUNTY CMA20 OLDS-DIDSBURY-THREE	MP;MP LOCAL ROAD TRIBUTARY TO GHOSTPINE CREEK	BRIDGE CULV	RV 1959	2 1200.0	8.0			55.6 56.0 04-04-2023		
09827 -2	SW SEC 5 TWP 34 RGE 23 W4M TROCHU GHOSTPINE CREEK BRIDGE ON LOCAL ROAD, 9 KM N OF TROCHU	CENTRAL REGION HANNA CT KNEEHILL	KNEEHILL COUNTY UNDEFINED CMA OLDS-DIDSBURY-THREE	PB LOCAL ROAD GHOSTPINE CREEK (WATERCRS-ST)	MAJOR BRIDGE	RV 2021 2021	1 18.0	9.0 18.0	28.0 49.0 62.0		88.9 82.3 21-12-2024		
09828 -1	SE SEC 17 TWP 67 RGE 22 W4M ATHABASCA WATERCOURSE CULVERT ON LOCAL ROAD NEAR ATHABASCA	NORTH CENTRAL REGION ATHABASCA CT ATHABASCA	ATHABASCA COUNTY CMA10 ATHABASCA-BARRHEAD-	SP LOCAL ROAD TRIBUTARY TO ATHABASCA RIVER	BRIDGE CULV	RV 1958	1 2430.0	7.3 30.0			55.6 54.5 04-06-2021		3.0
09829 -1	NE SEC 27 TWP 66 RGE 22 W4M ATHABASCA WATERCOURSE CULVERT ON LOCAL ROAD NEAR ATHABASCA	NORTH CENTRAL REGION ATHABASCA CT ATHABASCA	ATHABASCA COUNTY UNDEFINED CMA ATHABASCA-BARRHEAD-	MP LOCAL ROAD TRIBUTARY TO ATHABASCA RIVER	BRIDGE CULV	RV 1957	1 1500.0	7.3			33.3 36.4 12-09-2023		2.4
09834 -1	NW SEC 14 TWP 31 RGE 1 W5M DIDSBURY WATERCOURSE CULVERT ON LOCAL ROAD NEAR DIDSBURY	CENTRAL REGION RED DEER CT MOUNTAIN VIEW	MOUNTAIN VIEW COUNTY UNDEFINED CMA OLDS-DIDSBURY-THREE	MP LOCAL ROAD DEADRICK CREEK (WATERCRS-ST)	BRIDGE CULV	RV 1985	1 2200.0	8.5 -30.0			66.7 73.5 01-06-2021		3.0
09835 -1	SW SEC 1 TWP 38 RGE 27 W4M RED DEER TRIBUTARY TO PIPER CREEK CULVERT ON HIGHWAY 595, 1 KM E OF RED DEER	CENTRAL REGION RED DEER CT RED DEER	Alberta Transportation (AIT) CMA19 INNISFAIL-SYLVAN LAKE	MP;MP;MP;MP 595:02 C1 0.313 2ND ORDER TRIBUTARY TO PIPER CK	BRIDGE CULV	RV 2001	4 1600.0	12.1			66.7 66.6 09-11-2023		1.9
09836 -1	SW SEC 2 TWP 60 RGE 26 W4M WESTLOCK WATERCOURSE BRIDGE ON PROVINCIAL HIGHWAY 18, 2 km EAST OF WESTLOCK	NORTH CENTRAL REGION ATHABASCA CT WESTLOCK	Alberta Transportation (AIT) CMA10 ATHABASCA-BARRHEAD-	VH 18:10 C1 40.928 2ND ORDER TRIBUTARY TO WABASH CREEK	STANDARD BRIDGE	RV 1974 1974	1 6.1	13.7 6.1	28.0 49.0 62.0		33.3 44.0 16-11-2023		1.8
09837 -2	SE SEC 30 TWP 67 RGE 14 W4M LAC LA BICHE WATERCOURSE CULVERT ON LOCAL ROAD, 16 KM NW OF LAC LA BICHE	NORTH CENTRAL REGION ATHABASCA CT LAC LA BICHE	LAC LA BICHE COUNTY UNDEFINED CMA FORT MCMURRAY-LAC LA	MP LOCAL ROAD TRIBUTARY TO LAC LA BICHE (WATERCRS-	BRIDGE CULV	RV 2018	1 1800.0	9.0			77.8 66.9 01-11-2023		
09840 -1	NE SEC 6 TWP 67 RGE 12 W4M LAC LA BICHE WATERCOURSE CULVERT ON PROVINCIAL HIGHWAY 881 NEAR LAC LA BICHE	NORTH CENTRAL REGION ATHABASCA CT LAC LA BICHE	Alberta Transportation (AIT) CMA08 FORT MCMURRAY-LAC LA	SPE 881:18 C1 12.095 TRIBUTARY TO LAC LA BICHE (WATERCRS-	BRIDGE CULV	RV 1963	1 2123.0	9.5 35.0			55.6 49.6 28-08-2024		3.5
09843 -1	SE SEC 14 TWP 14 RGE 27 W4M STAVELY CLEAR BROOK CULVERT ON LOCAL ROAD NEAR STAVELY	SOUTHERN REGION LETHBRIDGE MD WILLOW CREEK	M.D. OF WILLOW CREEK NO. UNDEFINED CMA LIVINGSTONE-MACLEOD	SP LOCAL ROAD CLEAR BROOK (WATERCRS-ST)	BRIDGE CULV	RV 1957	1 3050.0	7.4			77.8 73.6 10-06-2022		5.5
09844 -1	SW SEC 11 TWP 14 RGE 26 W4M STAVELY CLEAR BROOK BRIDGE ON LOCAL ROAD NEAR STAVELY	SOUTHERN REGION LETHBRIDGE MD WILLOW CREEK	M.D. OF WILLOW CREEK NO. UNDEFINED CMA LIVINGSTONE-MACLEOD	HC LOCAL ROAD CLEAR BROOK (WATERCRS-ST)	STANDARD BRIDGE	RV 1971 1971	1 10.1	7.3 10.1 -30.0	30.9 49.4 70.4		77.8 74.5 15-03-2022		2.7
09845 -2	SE SEC 18 TWP 14 RGE 26 W4M STAVELY CL CLEAR BROOK BRIDGE ON LOCAL ROAD, 8 KM E OF STAVELY	SOUTHERN REGION LETHBRIDGE MD WILLOW CREEK	M.D. OF WILLOW CREEK NO. UNDEFINED CMA LIVINGSTONE-MACLEOD	MP;MP LOCAL ROAD CLEAR BROOK (WATERCRS-ST)	BRIDGE CULV	RV 2001	2 3000.0	8.5			77.8 82.8 04-06-2024		4.1
09847 -2	NE SEC 21 TWP 39 RGE 7 W5M ROCKY MOUNTAIN HOUSE NORTH SASKATCHEWAN RIVER BRIDGE ON HIGHWAY 11A, 2 KM W OF ROCKY MOUNTAIN	CENTRAL REGION RED DEER CT CLEARWATER	Alberta Transportation (AIT) CMA18 RIMBEY-ROCKY MOUNTAIN	WG 11A:02 C1 9.421 NORTH SASKATCHEWAN RIVER (WATERCRS-	MAJOR BRIDGE	RV 2005 2005	3 67.0	9.4 173.0 -12.0	28.0 49.0 62.0		83.3 70.5 11-05-2022		
09848 -1	SE SEC 35 TWP 58 RGE 13 W4M VILNA STONY CREEK 3 BRIDGE ON LOCAL ROAD NEAR VILNA	NORTH CENTRAL REGION ATHABASCA CT SMOKY LAKE	SMOKY LAKE COUNTY UNDEFINED CMA ATHABASCA-BARRHEAD-	PG LOCAL ROAD STONY CREEK (WATERCRS-ST)	STANDARD BRIDGE	RV 1960 1960	3 6.1	6.4 18.3 -15.0	28.0 49.0 62.0		50.0 53.9 15-03-2023		3.4


		Transportation Infrastructure Management System										2025/03/06			
		Bridge Structures Report													
		All 'IN SERVICE' Structures - Sorted By: File Number													
														Page 175 of 772	
BF	Legal Land Location Structure Name Location Description	Region District Municipality	Managed By CMA Constituency	Span Types Located On Located Over	Structure Type	Usage Yr Built Yr Supstr	No. Spans Pipes Max Span Length Max Pipe Dia	Clear Rdwy Nom Length Skew	Single (t) Semi (t) Train (t)	Stru Suff Insp	Rat. % Rat. % Date	Theor VCL On Meas VCL On	Deck Height Theor VCL Over Meas VCL Over		
09849 -1	NW SEC 29 TWP 38 RGE 16 W4M GADSBY BIGKNIFE CREEK CULVERT ON LOCAL ROAD NEAR GADSBY	CENTRAL REGION HANNA CT STETTTLER	COUNTY OF STETTTLER NO. 6 UNDEFINED CMA DRUMHELLER-STETTTLER	MP LOCAL ROAD TRIBUTARY TO BIGKNIFE CREEK	BRIDGE CULV	RV 1952	1 1800.0	5.5			55.6 48.8 10-09-2021				
09850 -1	SW SEC 29 TWP 49 RGE 5 W5M CARNWOOD MODESTE CREEK BRIDGE ON LOCAL ROAD, 26 KM NE OF DRAYTON VALLEY	NORTH CENTRAL REGION STONY PLAIN CT BRAZEAU	BRAZEAU COUNTY UNDEFINED CMA DRAYTON VALLEY-DEVON	DBT LOCAL ROAD MODESTE CREEK (WATERCRS-ST)	MAJOR BRIDGE	RV 1985 1985	3 38.5	8.6 70.5	28.0 49.0 62.0		27.8 49.5 25-06-2024		9.6		
09851 -2	SW SEC 13 TWP 53 RGE 20 W4M MUNDARE NORRIS CREEK CULVERT ON HWY 16, 29 KM E OF ARDROSSAN	CENTRAL REGION VERMILION ID NO. 13	Alberta Transportation (AIT) CMA14 FORT SASKATCHEWAN-	SSP 16:22 L1 1.263, 16:22 R1 1.268 NORRIS CREEK (WATERCRS-ST)	BRIDGE CULV	RV 2024	1 2743.0	25.0 0.0			100.0 95.5 26-06-2024				
09853 -1	SE SEC 3 TWP 73 RGE 6 W5M SLAVE LAKE MOONEY CREEK BRIDGE ON LOCAL ROAD NEAR SLAVE LAKE	NORTH CENTRAL REGION ATHABASCA MD LESSER SLAVE RVR	M.D. OF LESSER SLAVE UNDEFINED CMA LESSER SLAVE LAKE	TT LOCAL ROAD MOONEY CREEK (WATERCRS-ST)	STANDARD BRIDGE	RV 1959 1959	3 8.5	7.9 20.7 0.0	28.0 49.0 65.9		33.3 56.4 28-08-2023		4.0		
09854 -1	SE SEC 4 TWP 65 RGE 20 W4M BOYLE TRIBUTARY TO FLAT CREEK CULVERT ON HIGHWAY 663, 9 KM W OF BOYLE	NORTH CENTRAL REGION ATHABASCA CT ATHABASCA	Alberta Transportation (AIT) CMA07 ATHABASCA-BARRHEAD-	SP 663:04 C1 27.037 TRIBUTARY TO FLAT CREEK (WATERCRS-ST)	BRIDGE CULV	RV 1979	1 2905.0	9.0 -8.0			33.3 44.5 17-02-2023		6.1		
09855 -1	NW SEC 21 TWP 64 RGE 20 W4M BOYLE WATERCOURSE BRIDGE ON LOCAL ROAD NEAR BOYLE	NORTH CENTRAL REGION ATHABASCA CT ATHABASCA	ATHABASCA COUNTY UNDEFINED CMA ATHABASCA-BARRHEAD-	TT LOCAL ROAD TRIBUTARY TO FLAT CREEK (WATERCRS-ST)	STANDARD BRIDGE	RV 1960 1960	1 6.1	6.1 6.1 0.0	28.0 38.2 54.6		33.3 29.0 22-03-2023		3.0		
09856 -1	SW SEC 17 TWP 64 RGE 20 W4M ELLSCOTT WATERCOURSE BRIDGE ON LOCAL ROAD NEAR ELLSCOTT	NORTH CENTRAL REGION ATHABASCA CT ATHABASCA	ATHABASCA COUNTY UNDEFINED CMA ATHABASCA-BARRHEAD-	PG LOCAL ROAD TRIBUTARY TO FLAT CREEK (WATERCRS-ST)	STANDARD BRIDGE	RV 1955 1955	1 6.1	6.4 6.1 30.0	28.0 49.0 62.0		44.4 51.0 03-05-2024		2.7		
09857 -1	SW SEC 32 TWP 23 RGE 20 W4M HUSSAR WATERCOURSE BRIDGE ON LOCAL ROAD NEAR HUSSAR	SOUTHERN REGION CALGARY CT WHEATLAND	WHEATLAND COUNTY UNDEFINED CMA OLDS-DIDSBURY-THREE	PGO LOCAL ROAD TRIBUTARY TO CROWFOOT CREEK	STANDARD BRIDGE	RV 1968 1968	3 8.5	7.3 20.7	28.0 49.0 66.7		44.4 61.4 27-03-2024		3.7		
09859 -1	SW SEC 35 TWP 5 RGE 1 W4M ELKWATER NORTH FORK C BRIDGE ON LOCAL ROAD NEAR ELKWATER	SOUTHERN REGION LETHBRIDGE CT CYPRESS	CYPRESS COUNTY UNDEFINED CMA CYPRESS-MEDICINE HAT	HC LOCAL ROAD MIDDLE CREEK (WATERCRS-ST)	STANDARD BRIDGE	RV 1973 1973	3 8.5	7.3 25.5	30.1 52.8 75.4		50.0 68.1 19-09-2023		4.3		
09864 -1	SW SEC 29 TWP 48 RGE 25 W4M KAVANAGH WHITEMUD CREEK CULVERT ON LOCAL ROAD NEAR KAVANAGH	NORTH CENTRAL REGION STONY PLAIN CT LEDUC	LEDUC COUNTY UNDEFINED CMA MASKWACIS-WETASKIWIN	SPE LOCAL ROAD WHITEMUD CREEK (WATERCRS-ST)	BRIDGE CULV	RV 1962	1 1813.0	7.3 45.0			55.6 56.9 19-10-2022		5.5		
09867 -2	SW SEC 14 TWP 24 RGE 23 W4M STRATHMORE WATERCOURSE CULVERT ON LOCAL ROAD NEAR STRATHMORE	SOUTHERN REGION CALGARY CT WHEATLAND	WHEATLAND COUNTY UNDEFINED CMA OLDS-DIDSBURY-THREE	MP LOCAL ROAD TRIBUTARY TO CROWFOOT CREEK	BRIDGE CULV	RV 2007	1 3000.0				88.9 87.5 07-05-2024		4.0		
09868 -1	NW SEC 23 TWP 24 RGE 23 W4M STRATHMORE CROWFOOT CREEK BRIDGE ON LOCAL ROAD, 23 KM E OF STRATHMORE	SOUTHERN REGION CALGARY CT WHEATLAND	WHEATLAND COUNTY UNDEFINED CMA OLDS-DIDSBURY-THREE	PG LOCAL ROAD CROWFOOT CREEK (WATERCRS-ST)	STANDARD BRIDGE	RV 1959 1959	1 8.5	6.4 8.5	28.0 49.0 62.0		50.0 56.7 24-03-2021		2.7		
09870 -1	SW SEC 3 TWP 25 RGE 2 W5M Calgary 85 Street (Nose Hill Drive) Over Bow River in NW Calgary	SOUTHERN REGION CALGARY CALGARY	CALGARY UNDEFINED CMA CALGARY-BOW	PO LOCAL ROAD BOW RIVER (WATERCRS-ST)	MAJOR BRIDGE	RV 1963 1963	4 33.5	8.0 130.4					9.8		
09871 -1	NW SEC 6 TWP 10 RGE 14 W4M PURPLE SPRIN SMR IRRIGATION CANAL CULVERT ON LOCAL ROAD NEAR PURPLE SPRIN	SOUTHERN REGION LETHBRIDGE MD TABER	M.D. OF TABER UNDEFINED CMA TABER-WARNER	SPE LOCAL ROAD SMR - IRRIGATION C (WATERCRS-IC)	BRIDGE CULV	IC 1957	1 1829.0	6.8 45.0			44.4 47.3 24-01-2023		3.0		
09872 -1	NW SEC 13 TWP 58 RGE 7 W5M SANGUDO CONNOR CREEK BRIDGE ON LOCAL ROAD, 17 KM N OF SANGUDO	NORTH CENTRAL REGION STONY PLAIN CT LAC STE. ANNE	LAC STE. ANNE COUNTY UNDEFINED CMA LAC STE. ANNE-PARKLAND	TT LOCAL ROAD CONNOR CREEK (WATERCRS-ST)	STANDARD BRIDGE	RV 1959 1959	2 6.1	6.1 12.2	28.0 49.0 65.5		50.0 51.2 10-03-2021		3.7		
09873 -1	NE SEC 30 TWP 83 RGE 22 W5M PEACE RIVER STRONG CREEK CULVERT ON HIGHWAY 2, 6 KM W OF PEACE RIVER	PEACE REGION PEACE RIVER MD PEACE	Alberta Transportation (AIT) CMA04 PEACE RIVER	SSP-MP 2:62 C1 9.725 STRONG CREEK (WATERCRS-ST)	BRIDGE CULV	RV 1990	1 2120.0	13.0 -25.0			33.3 40.8 15-02-2024		11.3		
09874 -1	SW SEC 30 TWP 83 RGE 22 W5M WATERCOURSE CULVERT ON PROVINCIAL HWY 2A, 9km NE OF GRIMSHAW	PEACE REGION PEACE RIVER MD PEACE	Alberta Transportation (AIT) CMA04 PEACE RIVER	MP 2A:36 C1 1.052 TRIBUTARY TO STRONG CREEK (WATERCRS-	BRIDGE CULV	RV 2012	1 1800.0	11.3 30.0			77.8 75.8 03-12-2022				
09875 -2	SE SEC 14 TWP 46 RGE 4 W5M WINFIELD WATERCOURSE CULVERT ON HWY 13, 4 KM W OF WINFIELD	CENTRAL REGION RED DEER CT WETASKIWIN	Alberta Transportation (AIT) CMA17 RIMBEY-ROCKY MOUNTAIN	SP 13:04 C1 35.974 TRIBUTARY TO POPLAR CREEK (WATERCRS-	BRIDGE CULV	RV 2019	1 3670.0	12.6 35.0			88.9 80.5 15-10-2024				
09876 -2	NW SEC 3 TWP 10 RGE 18 W4M CRANFORD CHIN COULEE CULVERT ON LOCAL ROAD NEAR CRANFORD	SOUTHERN REGION LETHBRIDGE MD TABER	M.D. OF TABER UNDEFINED CMA TABER-WARNER	MP LOCAL ROAD CHIN COULEE WEST (WATERCRS-ST)	BRIDGE CULV	RV 2004	1 2200.0	7.0			77.8 86.6 11-01-2021		3.9		
09878 -1	SE SEC 2 TWP 58 RGE 9 W5M GREEN COURT LITTLE PADDLE RIVER CULVERT ON LOCAL ROAD, 4 KM SE OF GREENCOURT	NORTH CENTRAL REGION STONY PLAIN CT LAC STE. ANNE	LAC STE. ANNE COUNTY UNDEFINED CMA LAC STE. ANNE-PARKLAND	RPA LOCAL ROAD LITTLE PADDLE RIVER (WATERCRS-ST)	BRIDGE CULV	RV 1999	1 8215.0	9.0			55.6 72.9 10-11-2021		7.5		
09880 -1	NW SEC 23 TWP 58 RGE 25 W4M VIMY WATERCOURSE BRIDGE ON LOCAL ROAD NEAR VIMY	NORTH CENTRAL REGION ATHABASCA CT WESTLOCK	WESTLOCK COUNTY UNDEFINED CMA ATHABASCA-BARRHEAD-	PA LOCAL ROAD TRIBUTARY TO REDWATER RIVER	STANDARD BRIDGE	RV 1959 1959	1 8.5	6.4 8.5 45.0	3.0 3.0 3.0		44.4 48.6 24-11-2021		3.4		


		Transportation Infrastructure Management System										2025/03/06			
		Bridge Structures Report													
		All 'IN SERVICE' Structures - Sorted By: File Number													
														Page 176 of 772	
BF	Legal Land Location Structure Name Location Description	Region District Municipality	Managed By CMA Constituency	Span Types Located On Located Over	Structure Type	Usage Yr Built Yr Supstr	No. Spans Pipes Max Span Length Max Pipe Dia	Clear Rdwy Nom Length Skew	Single (t) Semi (t) Train (t)	Stru Suff Insp	Rat. % Rat. % Date	Theor VCL On Meas VCL On	Deck Height Theor VCL Over Meas VCL Over		
09881 -1	SE SEC 16 TWP 82 RGE 19 W5M NAMPA HEART RIVER BRIDGE ON LOCAL ROAD, 20 KM NE OF NAMPA	PEACE REGION PEACE RIVER CT NORTHERN SUNRISE	NORTHERN SUNRISE UNDEFINED CMA PEACE RIVER	SC LOCAL ROAD HEART RIVER (WATERCRS-ST)	STANDARD BRIDGE	RV 1959 1999	3 12.2	7.9 36.6 -25.0	28.0 49.0 62.0		44.4 57.5 06-10-2022		4.9		
09883 -2	SE SEC 25 TWP 53 RGE 17 W5M EDSON BENCH CREEK CULVERT ON LOCAL ROAD, 8 KM NE OF EDSON	NORTH CENTRAL REGION EDSON CT YELLOWHEAD	YELLOWHEAD COUNTY UNDEFINED CMA WEST YELLOWHEAD	SP LOCAL ROAD BENCH CREEK (WATERCRS-ST)	BRIDGE CULV	RV 2022	1 4920.0	8.0 -3.0			100.0 98.6 15-09-2022				
09888 -1	SW SEC 18 TWP 32 RGE 5 W5M SUNDRE COMMUNITY CREEK CULVERT ON LOCAL ROAD NEAR SUNDRE	CENTRAL REGION RED DEER CT MOUNTAIN VIEW	MOUNTAIN VIEW COUNTY UNDEFINED CMA RIMBEY-ROCKY MOUNTAIN	SPE LOCAL ROAD COMMUNITY CREEK (WATERCRS-ST)	BRIDGE CULV	RV 1961	1 1829.0	7.9			77.8 69.8 08-05-2024		4.6		
09889 -1	SW SEC 28 TWP 31 RGE 5 W5M BERGEN BERGAN CREEK CULVERT ON LOCAL ROAD NEAR BERGEN	CENTRAL REGION RED DEER CT MOUNTAIN VIEW	MOUNTAIN VIEW COUNTY UNDEFINED CMA RIMBEY-ROCKY MOUNTAIN	SPE LOCAL ROAD HIGHLAND CREEK (WATERCRS-ST)	BRIDGE CULV	RV 1962	1 2134.0	7.9			77.8 72.5 08-05-2024		3.7		
09891 -1	SE SEC 15 TWP 58 RGE 6 W5M SANGUDO WATERCOURSE BRIDGE ON LOCAL ROAD NEAR SANGUDO	NORTH CENTRAL REGION STONY PLAIN CT LAC STE. ANNE	LAC STE. ANNE COUNTY UNDEFINED CMA LAC STE. ANNE-PARKLAND	PG LOCAL ROAD TRIBUTARY TO PADDLE RIVER (WATERCRS-	STANDARD BRIDGE	RV 1953 1953	3 8.5	6.4 20.7	28.0 49.0 62.0		55.6 55.9 01-10-2021		5.0		
09893 -1	SE SEC 35 TWP 83 RGE 25 W5M BERWYN WATERCOURSE BRIDGE ON LOCAL ROAD NEAR BERWYN	PEACE REGION PEACE RIVER MD PEACE	M.D. OF PEACE NO. 135 UNDEFINED CMA CENTRAL PEACE-NOTLEY	TT LOCAL ROAD TRIBUTARY TO CARDINAL CREEK	STANDARD BRIDGE	RV 1994 1994	2 8.5	8.0 17.0 -30.0	28.0 49.0 62.0		66.7 72.1 05-10-2020		3.2		
09894 -2	SW SEC 15 TWP 77 RGE 5 W6M SILVERWOOD DEEP CREEK (TRIBUTARY TO SADDLE BURNT RIVER) CULVERT ON HIGHWAY 2, 10 KM S	PEACE REGION GRANDE PRAIRIE MD SPIRIT RIVER	Alberta Transportation (AIT) CMA05 CENTRAL PEACE-NOTLEY	SP 2:70 C1 9.980 TRIBUTARY TO SADDLE BURNT RIVER	BRIDGE CULV	RV 2001	1 3050.0	12.6			77.8 67.8 19-12-2023		15.5		
09899 W-1	SW SEC 8 TWP 57 RGE 7 W5M ROCHFORD BR PADDLE RIVER BRIDGE ON PROVINCIAL HIGHWAY 43, 2 KM SE OF ROCHFORD BRIDGE	NORTH CENTRAL REGION STONY PLAIN CT LAC STE. ANNE	Alberta Transportation (AIT) CMA12 LAC STE. ANNE-PARKLAND	RB 43:18 L1 9.174 PADDLE RIVER (WATERCRS-ST)	MAJOR BRIDGE	RV 1955 1955	3 27.4	13.4 71.2	50.6 65.0 78.8		44.4 56.0 17-11-2023		9.8		
09899 E-2	SW SEC 8 TWP 57 RGE 7 W5M PADDLE RIVER BRIDGE ON PROVINCIAL HIGHWAY 43, 2 KM SE OF ROCHFORD BRIDGE	NORTH CENTRAL REGION STONY PLAIN CT LAC STE. ANNE	Alberta Transportation (AIT) CMA12 LAC STE. ANNE-PARKLAND	NU 43:18 R1 9.191 PADDLE RIVER (WATERCRS-ST)	MAJOR BRIDGE	RV 2006 2006	3 28.0	12.4 69.6 0.0	28.0 49.0 62.0		72.2 64.1 17-11-2023				
09900 -1	SE SEC 16 TWP 58 RGE 9 W5M GREEN COURT LITTLE PADDLE RIVER BRIDGE ON LOCAL ROAD, 7 KM NW OF MAYERTHORPE	NORTH CENTRAL REGION STONY PLAIN CT LAC STE. ANNE	LAC STE. ANNE COUNTY UNDEFINED CMA LAC STE. ANNE-PARKLAND	HC LOCAL ROAD LITTLE PADDLE RIVER (WATERCRS-ST)	STANDARD BRIDGE	RV 1967 1967	3 10.1	7.3 30.3 15.0	30.9 49.4 70.4		55.6 66.6 16-10-2023		5.5		
09901 -1	SE SEC 19 TWP 58 RGE 9 W5M GREEN COURT LITTLE PAD RIVER BRIDGE ON LOCAL ROAD NEAR GREEN COURT	NORTH CENTRAL REGION STONY PLAIN CT LAC STE. ANNE	LAC STE. ANNE COUNTY UNDEFINED CMA LAC STE. ANNE-PARKLAND	PG LOCAL ROAD LITTLE PADDLE RIVER (WATERCRS-ST)	STANDARD BRIDGE	RV 1959 1959	3 6.1	7.3 18.3	28.0 49.0 62.0		44.4 59.6 16-10-2023		4.0		
09902 -2	SW SEC 22 TWP 78 RGE 22 W5M GIROUXVILLE HUNTING CREEK BRIDGE ON PROVINCIAL HIGHWAY 744 NEAR GIROUXVILLE	PEACE REGION PEACE RIVER MD SMOKY RIVER	Alberta Transportation (AIT) CMA03 CENTRAL PEACE-NOTLEY	RPA 744:04 C1 5.137 HUNTING CREEK (WATERCRS-ST)	BRIDGE CULV	RV 2005	1 4945.0	10.5 17.0			77.8 78.5 16-02-2024				
09903 -2	NE SEC 22 TWP 53 RGE 16 W5M EDSON WOLF CREEK BRIDGE ON LOCAL ROAD, 8 KM E OF EDSON	NORTH CENTRAL REGION EDSON CT YELLOWHEAD	YELLOWHEAD COUNTY UNDEFINED CMA WEST YELLOWHEAD	WG LOCAL ROAD WOLF CREEK (WATERCRS-ST)	MAJOR BRIDGE	RV 2012 2012	3 28.0	10.0 70.0 -45.0			88.9 74.5 21-04-2023				
09905 -1	NW SEC 21 TWP 66 RGE 22 W4M ATHABASCA ATHABASCA RIVER BRIDGE ON HIGHWAY 813, AT ATHABASCA	NORTH CENTRAL REGION ATHABASCA ATHABASCA	Alberta Transportation (AIT) CMA10 ATHABASCA-BARRHEAD-	PT, TH, PM, HC 813:02 C1 1.294 ATHABASCA RIVER (WATERCRS-ST)	MAJOR BRIDGE	RV 1950 1950	8 61.0	7.3 279.3			22.2 29.7 15-06-2024		18.3		
09906 -1	NW SEC 13 TWP 60 RGE 27 W4M WESTLOCK WABASH CREEK CULVERT ON LOCAL ROAD NEAR WESTLOCREEK	NORTH CENTRAL REGION ATHABASCA CT WESTLOCK	WESTLOCK COUNTY UNDEFINED CMA ATHABASCA-BARRHEAD-	SP;MP LOCAL ROAD WABASH CREEK (WATERCRS-ST)	BRIDGE CULV	RV 1954	2 2430.0	8.0			44.4 46.4 15-07-2024		2.7		
09908 -2	SW SEC 17 TWP 70 RGE 11 W6M BEAVERLODGE DIAMOND DICK CREEK BRIDGE ON HWY 722, 30 KM SW OF BEAVERLODGE	PEACE REGION GRANDE PRAIRIE CT GRANDE PRAIRIE	Alberta Transportation (AIT) CMA05 GRANDE PRAIRIE-WAPITI	SLW 722:02 C1 3.256 DIAMOND DICK CREEK (WATERCRS-ST)	STANDARD BRIDGE	RV 2019 2019	3 10.0	10.2 26.0 -30.0			100.0 81.5 20-05-2023				
09909 -1	NW SEC 18 TWP 70 RGE 10 W6M HALCOURT WATERCOURSE CULVERT ON PROVINCIAL HIGHWAY 722 NEAR HALCOURT	PEACE REGION GRANDE PRAIRIE CT GRANDE PRAIRIE	Alberta Transportation (AIT) CMA05 GRANDE PRAIRIE-WAPITI	MP;MP 722:02 C1 12.387 TRIBUTARY TO REDWILLOW RIVER	BRIDGE CULV	RV 1998	2 2400.0	11.0 35.0			77.8 78.6 20-05-2023		3.1		
09910 -1	NW SEC 28 TWP 61 RGE 26 W4M WESTLOCK DAPP CREEK BRIDGE ON HIGHWAY 44, 16 KM N OF WESTLOCK	NORTH CENTRAL REGION ATHABASCA CT WESTLOCK	Alberta Transportation (AIT) CMA10 ATHABASCA-BARRHEAD-	RB 44:02 C1 17.384 DAPP CK (WATERCRS-ST)	MAJOR BRIDGE	RV 1958 1958	2 21.3	11.0 39.6	70.7 93.3 116.8		44.4 59.2 28-11-2023		6.1		
09911 -2	NW SEC 2 TWP 36 RGE 26 W4M PENHOLD WATERCOURSE CULVERT ON LOCAL ROAD, 25 KM SE OF PENHOLD	CENTRAL REGION RED DEER CT RED DEER	RED DEER COUNTY UNDEFINED CMA INNISFAIL-SYLVAN LAKE	MP LOCAL ROAD TRIBUTARY TO THREEHILLS CK (WATERCRS-	BRIDGE CULV	RV 2023	1 3000.0	8.0 -2.0			77.8 80.7 05-07-2023				
09912 -1	SW SEC 15 TWP 36 RGE 26 W4M PENHOLD THREEHILLS C CULVERT ON LOCAL ROAD NEAR PENHOLD	CENTRAL REGION RED DEER CT RED DEER	RED DEER COUNTY UNDEFINED CMA INNISFAIL-SYLVAN LAKE	MP LOCAL ROAD TRIBUTARY TO THREEHILLS CK (WATERCRS-	BRIDGE CULV	RV 1981	1 2000.0	8.4 0.0			55.6 58.7 02-03-2023		4.0		
09913 -2	SW SEC 15 TWP 36 RGE 26 W4M PENHOLD THREEHILLS C CULVERT ON LOCAL ROAD NEAR PENHOLD	CENTRAL REGION RED DEER CT RED DEER	RED DEER COUNTY UNDEFINED CMA INNISFAIL-SYLVAN LAKE	MP LOCAL ROAD TRIBUTARY TO THREEHILLS CK (WATERCRS-	BRIDGE CULV	RV 2009	1 1800.0	8.0 0.0			77.8 74.5 11-02-2022				


		Transportation Infrastructure Management System										2025/03/06	
Bridge Structures Report													
All 'IN SERVICE' Structures - Sorted By: File Number													
Page 177 of 772													
BF	Legal Land Location Structure Name Location Description	Region District Municipality	Managed By CMA Constituency	Span Types Located On Located Over	Structure Type	Usage Yr Built Yr Supstr	No. Spans Pipes Max Span Length Max Pipe Dia	Clear Rdwy Nom Length Skew	Single (t) Semi (t) Train (t)	Stru Suff Insp	Rat. % Rat. % Date	Theor VCL On Meas VCL On	Deck Height Theor VCL Over Meas VCL Over
09914 -2	SW SEC 16 TWP 37 RGE 26 W4M RED DEER PIPER CREEK CULVERT ON LOCAL ROAD NEAR RED DEER	CENTRAL REGION RED DEER CT RED DEER	RED DEER COUNTY UNDEFINED CMA INNISFAIL-SYLVAN LAKE	MP LOCAL ROAD TRIBUTARY TO PIPER CK (WATERCRS-ST)	BRIDGE CULV	RV 2003	1 1200.0	9.0 5.0			22.2 42.7 25-01-2024		
09915 -1	SW SEC 33 TWP 59 RGE 16 W4M SMOKY LAKE WHITE EARTH CREEK BRIDGE ON LOCAL ROAD, 11 KM NE OF SMOKY LAKE	NORTH CENTRAL REGION ATHABASCA CT SMOKY LAKE	SMOKY LAKE COUNTY UNDEFINED CMA ATHABASCA-BARRHEAD-	HC LOCAL ROAD WHITE EARTH CREEK (WATERCRS-ST)	STANDARD BRIDGE	RV 1964 2021	3 8.5	6.4 20.7	28.0 49.0 65.5		44.4 54.6 11-02-2022		3.4
09916 -1	SW SEC 35 TWP 59 RGE 15 W4M BELLIS WATERCOURSE CULVERT ON LOCAL ROAD NEAR BELLIS	NORTH CENTRAL REGION ATHABASCA CT SMOKY LAKE	SMOKY LAKE COUNTY CMA07 ATHABASCA-BARRHEAD-	SPE UAR 217:02 C1 1.903 TRIBUTARY TO WHITE EARTH CREEK	BRIDGE CULV	RV 1961	1 1502.0	9.5			44.4 58.1 09-06-2022		7.0
09920 -1	SE SEC 22 TWP 53 RGE 17 W5M EDSON WATERCOURSE CULVERT ON LOCAL ROAD NEAR EDSON	NORTH CENTRAL REGION EDSON EDSON	EDSON UNDEFINED CMA WEST YELLOWHEAD	MP LOCAL ROAD 2ND ORDER TRIBUTARY TO EDSON RIVER	BRIDGE CULV	RV 1975	1 1800.0	11.6			22.2 42.8 29-09-2022		6.4
09921 -1	SE SEC 4 TWP 7 RGE 3 W4M THELMA LODGE CREEK CULVERT ON LOCAL ROAD NEAR THELMA	SOUTHERN REGION LETHBRIDGE CT CYPRESS	CYPRESS COUNTY UNDEFINED CMA CYPRESS-MEDICINE HAT	MP;MP LOCAL ROAD LODGE CREEK (WATERCRS-ST)	BRIDGE CULV	RV 1996	2 3000.0	12.0 21.0			77.8 80.6 24-04-2021		5.1
09923 -2	NW SEC 34 TWP 6 RGE 3 W4M MANYBERRIES READ CREEK BRIDGE ON LOCAL ROAD NEAR MANYBERRIES	SOUTHERN REGION LETHBRIDGE CT CYPRESS	CYPRESS COUNTY UNDEFINED CMA CYPRESS-MEDICINE HAT	MP;MP LOCAL ROAD READ CREEK (WATERCRS-ST)	BRIDGE CULV	RV 2003	2 2400.0	6.7 0.0			88.9 87.2 30-05-2024		3.3
09924 -1	SE SEC 20 TWP 71 RGE 9 W6M HUALLEN SPRUCE CREEK 2 CULVERT ON LOCAL ROAD NEAR HUALLEN	PEACE REGION GRANDE PRAIRIE CT GRANDE PRAIRIE	COUNTY OF GRANDE PRAIRIE UNDEFINED CMA GRANDE PRAIRIE-WAPITI	MP LOCAL ROAD SPRUCE CREEK (WATERCRS-ST)	BRIDGE CULV	RV 1990	1 1800.0	7.1 -20.0			77.8 81.4 28-06-2022		5.0
09925 -1	SE SEC 5 TWP 78 RGE 2 W6M WANHAM VIXEN CREEK CULVERT ON PROVINCIAL HIGHWAY 49 NEAR WANHAM	PEACE REGION GRANDE PRAIRIE CT BIRCH HILLS	Alberta Transportation (AIT) CMA05 CENTRAL PEACE-NOTLEY	MP 49:06 C1 28.477 VIXEN CREEK (WATERCRS-ST)	BRIDGE CULV	RV 1994	1 2400.0	12.0			66.7 65.2 26-11-2023		5.1
09935 -1	SE SEC 6 TWP 68 RGE 23 W4M ATHABASCA ISLAND CREEK BRIDGE ON LOCAL ROAD NEAR ATHABASCA	NORTH CENTRAL REGION ATHABASCA CT ATHABASCA	ATHABASCA COUNTY UNDEFINED CMA ATHABASCA-BARRHEAD-	TT LOCAL ROAD ISLAND CREEK (WATERCRS-ST)	STANDARD BRIDGE	RV 1931 1931	1 6.1	6.1	28.0 49.0 68.1		55.6 57.1 07-06-2024		2.4
09936 -1	NW SEC 32 TWP 67 RGE 23 W4M GROSMONT ISLAND CREEK CULVERT ON LOCAL ROAD NEAR GROSMONT	NORTH CENTRAL REGION ATHABASCA CT ATHABASCA	ATHABASCA COUNTY UNDEFINED CMA ATHABASCA-BARRHEAD-	RPP LOCAL ROAD ISLAND CREEK (WATERCRS-ST)	BRIDGE CULV	RV 1954	1 1800.0	8.0 -30.0			22.2 28.5 07-06-2024		2.7
09939 -2	SW SEC 27 TWP 66 RGE 20 W4M DONATVILLE PINE CREEK 3 BRIDGE ON PROVINCIAL HIGHWAY 55 NEAR DONATVILLE	NORTH CENTRAL REGION ATHABASCA CT ATHABASCA	Alberta Transportation (AIT) CMA10 ATHABASCA-BARRHEAD-	SCC 55:10 C1 22.582 PINE CREEK (WATERCRS-ST)	MAJOR BRIDGE	RV 2009 2009	3 14.0	11.2 38.0			72.2 62.4 15-06-2024		
09940 -1	SE SEC 31 TWP 46 RGE 26 W4M FALUN FALUN CREEK BRIDGE ON LOCAL ROAD NEAR FALUN	CENTRAL REGION RED DEER CT WETASKIWIN	COUNTY OF WETASKIWIN NO. UNDEFINED CMA MASKWACIS-WETASKIWIN	PA LOCAL ROAD FALUN CREEK (WATERCRS-ST)	STANDARD BRIDGE	RV 1961 1961	1 8.5	7.3 8.5 0.0			61.1 55.5 01-11-2024		3.4
09941 -2	NW SEC 24 TWP 70 RGE 12 W6M BEAVERLODGE REDWILLOW RIVER BRIDGE ON LOCAL ROAD, 32 KM SW OF BEAVERLODGE	PEACE REGION GRANDE PRAIRIE CT GRANDE PRAIRIE	COUNTY OF GRANDE PRAIRIE UNDEFINED CMA GRANDE PRAIRIE-WAPITI	RG LOCAL ROAD REDWILLOW RIVER (WATERCRS-ST)	MAJOR BRIDGE	RV 2023 2023	1 61.0	10.0 61.0	28.0 49.0 62.0		100.0 86.8 20-05-2023		
09942 -1	SW SEC 31 TWP 48 RGE 1 W4M LLOYDMINSTER BLACKFOOT CREEK BRIDGE ON LOCAL ROAD NEAR LLOYDMINSTER	CENTRAL REGION VERMILION CT VERMILION RIVER	COUNTY OF VERMILION UNDEFINED CMA VERMILION-LLOYDMINSTER-	HC LOCAL ROAD BLACKFOOT CREEK (WATERCRS-ST)	STANDARD BRIDGE	RV 1965 1965	1 6.1	7.3 6.1	28.0 49.0 65.5		50.0 62.5 18-08-2023		3.4
09943 -1	SW SEC 33 TWP 27 RGE 20 W4M WAYNE ROSEBUD RIVER BRIDGE ON HIGHWAY 841, 8 KM SW OF WAYNE	SOUTHERN REGION CALGARY CT WHEATLAND	Alberta Transportation (AIT) CMA21 OLDS-DIDSBURY-THREE	RB 841:02 C1 6.185 RAILWAY CNR ,ROSEBUD RIVER (WATERCRS-	MAJOR BRIDGE	RV 1964 1964	5 25.0	8.2 100.6	57.1 67.7 87.8		50.0 62.6 12-12-2024		15.8
09943 BXL-2	SW SEC 33 TWP 27 RGE 20 W4M ROSEBUD RIVER BRIDGE ON HIGHWAY 841, 8 KM SW OF WAYNE	SOUTHERN REGION CALGARY CT WHEATLAND	Alberta Transportation (AIT) CMA21 OLDS-DIDSBURY-THREE	ROSEBUD RIVER (WATERCRS-ST)	EXTENDED BANK P ROTECTION	1964							
09944 -1	SW SEC 27 TWP 24 RGE 22 W4M STANDARD CROWFOOT CREEK BRIDGE ON LOCAL ROAD NEAR STANDARD	SOUTHERN REGION CALGARY CT WHEATLAND	WHEATLAND COUNTY UNDEFINED CMA OLDS-DIDSBURY-THREE	PG LOCAL ROAD 2ND ORDER TRIBUTARY TO CROWFOOT	STANDARD BRIDGE	RV 1953 1953	2 6.1	6.4 12.2	28.0 49.0 62.0		50.0 61.2 07-05-2024		2.4
09945 -1	SW SEC 6 TWP 4 RGE 27 W4M GLENWOOD UID IRRIGATION CANAL BRIDGE ON LOCAL ROAD NEAR GLENWOOD	SOUTHERN REGION LETHBRIDGE CT CARDSTON	Alberta Transportation (AIT) UNDEFINED CMA CARDSTON-SIKSIKA	TT LOCAL ROAD UID - IRRIGATION C (WATERCRS-IC)	STANDARD BRIDGE	IC 1991 1991	1 6.7	3.2 6.7	61.1 56.9		61.1 56.9 07-06-2022		3.0
09949 -2	NW SEC 17 TWP 40 RGE 26 W4M LACOMBE WATERCOURSE CULVERT ON LOCAL ROAD, 3 KM S OF LACOMBE	CENTRAL REGION RED DEER CT LACOMBE	LACOMBE COUNTY UNDEFINED CMA LACOMBE-PONOKA	MP;MP LOCAL ROAD 2ND ORDER TRIBUTARY TO WOLF CREEK	BRIDGE CULV	RV 2015	2 1600.0	10.0 0.0			55.6 78.2 10-06-2020		
09953 -2	NW SEC 32 TWP 51 RGE 14 W4M VEGREVILLE WATERCOURSE CULVERT ON HWY 857, 5 KM S OF VEGREVILLE	CENTRAL REGION VERMILION CT MINBURN	Alberta Transportation (AIT) CMA14 FORT SASKATCHEWAN-	MP;MP 857:02 C1 31.343 TRIBUTARY TO VERMILION RIVER	BRIDGE CULV	RV 2019	2 1400.0	9.0 0.0			100.0 98.5 05-05-2021		
09954 -2	NW SEC 27 TWP 40 RGE 26 W4M LACOMBE WATERCOURSE CULVERT ON LOCAL ROAD NEAR LACOMBE	CENTRAL REGION RED DEER CT LACOMBE	LACOMBE COUNTY UNDEFINED CMA LACOMBE-PONOKA	SP LOCAL ROAD TRIBUTARY TO WOLF CREEK (WATERCRS-	BRIDGE CULV	RV 1999	1 1500.0	9.0 -15.0			77.8 81.8 17-06-2021		


		Transportation Infrastructure Management System Bridge Structures Report All 'IN SERVICE' Structures - Sorted By: File Number										2025/03/06	
												Page 178 of 772	
BF	Legal Land Location Structure Name Location Description	Region District Municipality	Managed By CMA Constituency	Span Types Located On Located Over	Structure Type	Usage Yr Built Yr Supstr	No. Spans Pipes Max Span Length Max Pipe Dia	Clear Rdwy Nom Length Skew	Single (t) Semi (t) Train (t)	Stru Suff Insp	Rat. % Rat. % Date	Theor VCL On Meas VCL On	Deck Height Theor VCL Over Meas VCL Over
09956 -1	SW SEC 17 TWP 55 RGE 1 W5M ONOWAY TOAD CREEK BRIDGE ON LOCAL ROAD NEAR ONOWAY	NORTH CENTRAL REGION STONY PLAIN CT LAC STE. ANNE	LAC STE. ANNE COUNTY UNDEFINED CMA LAC STE. ANNE-PARKLAND	HH LOCAL ROAD TOAD CREEK (WATERCRS-ST)	STANDARD BRIDGE	RV 1953 1953	1 6.1	6.4 6.1	28.0 49.0 62.5	38.9 59.4 05-07-2024			2.7
09958 -2	SW SEC 25 TWP 54 RGE 15 W4M WILLINGDON WATERCOURSE BRIDGE ON LOCAL ROAD, 20 KM S OF WILLINGDON	CENTRAL REGION VERMILION CT TWO HILLS	COUNTY OF TWO HILLS NO. UNDEFINED CMA FORT SASKATCHEWAN-	SL LOCAL ROAD 2ND ORDER TRIBUTARY TO VERMILION	STANDARD BRIDGE	RV 2019 2019	1 12.0	6.5 12.0 0.0		100.0 83.5 25-03-2021			
09960 -2	NW SEC 17 TWP 45 RGE 1 W5M WESTEROSE MUSKEG CREEK BRIDGE ON LOCAL ROAD NEAR WESTEROSE	CENTRAL REGION RED DEER CT WETASKIWIN	COUNTY OF WETASKIWIN NO. UNDEFINED CMA RIMBEY-ROCKY MOUNTAIN	MP LOCAL ROAD MUSKEG CREEK (WATERCRS-ST)	BRIDGE CULV	RV 2006	1	9.0		55.6 71.2 14-07-2021			4.6
09962 -1	SW SEC 33 TWP 39 RGE 4 W5M WITHROW BLUEBERRY CREEK CULVERT ON LOCAL ROAD, 3 KM NW OF WITHROW	CENTRAL REGION RED DEER CT CLEARWATER	CLEARWATER COUNTY UNDEFINED CMA RIMBEY-ROCKY MOUNTAIN	RPE LOCAL ROAD BLUEBERRY CREEK (WATERCRS-ST)	BRIDGE CULV	RV 1984	1	7.3		55.6 61.9 21-07-2020			5.6
09963 -1	NW SEC 19 TWP 56 RGE 13 W5M PEERS SHINING BK C CULVERT ON LOCAL ROAD NEAR PEERS	NORTH CENTRAL REGION EDSON CT YELLOWHEAD	YELLOWHEAD COUNTY UNDEFINED CMA WEST YELLOWHEAD	SP LOCAL ROAD TRIBUTARY TO MCLEOD RIVER (WATERCRS-	BRIDGE CULV	RV 1962	1	6.0		66.7 66.5 09-04-2024			4.5
09964 -1	SE SEC 1 TWP 56 RGE 4 W5M GLENEVIS WATERCOURSE CULVERT ON LOCAL ROAD NEAR GLENEVIS	NORTH CENTRAL REGION STONY PLAIN CT LAC STE. ANNE	LAC STE. ANNE COUNTY UNDEFINED CMA LAC STE. ANNE-PARKLAND	MP LOCAL ROAD TRIBUTARY TO PEMBINA RIVER (WATERCRS-	BRIDGE CULV	RV 1966	1	7.0		55.6 59.6 03-11-2020			4.0
09965 -1	SW SEC 22 TWP 56 RGE 4 W5M GLENEVIS WATERCOURSE BRIDGE ON LOCAL ROAD NEAR GLENEVIS	NORTH CENTRAL REGION STONY PLAIN CT LAC STE. ANNE	LAC STE. ANNE COUNTY UNDEFINED CMA LAC STE. ANNE-PARKLAND	HC LOCAL ROAD TRIBUTARY TO PEMBINA RIVER (WATERCRS-	STANDARD BRIDGE	RV 1962 1962	1 6.1	7.3 6.1 0.0	28.0 49.0 65.5	55.6 65.4 03-04-2020			3.0
09966 -1	SE SEC 15 TWP 31 RGE 2 W5M DIDSBURY ROSEBUD RIVER CULVERT ON LOCAL ROAD NEAR DIDSBURY	CENTRAL REGION RED DEER CT MOUNTAIN VIEW	MOUNTAIN VIEW COUNTY UNDEFINED CMA OLDS-DIDSBURY-THREE	MP LOCAL ROAD ROSEBUD RIVER (WATERCRS-ST)	BRIDGE CULV	RV 1995	1	8.6		66.7 71.7 30-04-2024			3.6
09968 -1	NW SEC 1 TWP 14 RGE 27 W4M STAVELY CLEAR BROOK CULVERT ON LOCAL ROAD NEAR STAVELY	SOUTHERN REGION LETHBRIDGE MD WILLOW CREEK	M.D. OF WILLOW CREEK NO. UNDEFINED CMA LIVINGSTONE-MACLEOD	SP LOCAL ROAD CLEAR BROOK (WATERCRS-ST)	BRIDGE CULV	RV 1963	1	7.9		77.8 70.8 10-06-2022			5.2
09970 -2	NW SEC 36 TWP 40 RGE 6 W5M ROCKY MOUNTAIN HOUSE LOBSTICK CREEK BRIDGE ON LOCAL ROAD, 24 KM NE OF ROCKY MOUNTAIN HOUSE	CENTRAL REGION RED DEER CT CLEARWATER	CLEARWATER COUNTY UNDEFINED CMA RIMBEY-ROCKY MOUNTAIN	WG LOCAL ROAD LOBSTICK CREEK (WATERCRS-ST)	MAJOR BRIDGE	RV 2018 2018	1 18.7	8.5 18.7	28.0 49.0 62.0	72.2 72.6 09-02-2022			
09972 -2	SW SEC 14 TWP 71 RGE 7 W6M DIMSDALE SPRING CREEK 4 CULVERT ON LOCAL ROAD 7 KM W of GRANDE PRAIRIE	PEACE REGION GRANDE PRAIRIE CT GRANDE PRAIRIE	COUNTY OF GRANDE PRAIRIE UNDEFINED CMA GRANDE PRAIRIE-WAPITI	SP LOCAL ROAD SPRING CREEK (WATERCRS-ST)	BRIDGE CULV	RV 2012	1	9.0		77.8 85.6 30-11-2022			
09973 -1	SE SEC 5 TWP 33 RGE 8 W4M HEMARUKA WATERCOURSE CULVERT ON LOCAL ROAD NEAR HEMARUKA	CENTRAL REGION HANNA SPECIAL AREA 4	Municipal Services Branch UNDEFINED CMA DRUMHELLER-STETTLE	RPP LOCAL ROAD TRIBUTARY TO MONITOR CREEK	BRIDGE CULV	RV 1970	1	8.0		77.8 77.0 08-07-2024			3.7
09975 -1	NE SEC 31 TWP 58 RGE 19 W4M WASKATENAU WEASEL CREEK CULVERT ON LOCAL ROAD NEAR WASKATENAU	NORTH CENTRAL REGION ATHABASCA CT SMOKY LAKE	SMOKY LAKE COUNTY UNDEFINED CMA ATHABASCA-BARRHEAD-	MP;MP LOCAL ROAD BEAVERHILL CREEK (WATERCRS-ST)	BRIDGE CULV	RV 1973	2	7.3		22.2 31.1 11-02-2022			3.7
09976 -1	SE SEC 17 TWP 55 RGE 1 W5M ONOWAY TOAD CREEK BRIDGE ON LOCAL ROAD NEAR ONOWAY	NORTH CENTRAL REGION STONY PLAIN CT LAC STE. ANNE	LAC STE. ANNE COUNTY UNDEFINED CMA LAC STE. ANNE-PARKLAND	SM LOCAL ROAD TOAD CREEK (WATERCRS-ST)	STANDARD BRIDGE	RV 1991 1991	1 11.0	7.6 11.0	28.0 49.0 62.0	61.1 67.6 05-07-2024			3.0
09977 -1	SW SEC 19 TWP 41 RGE 7 W5M ROCKY MT HOU BUSTER CREEK CULVERT ON LOCAL ROAD, 21 KM N OF ROCKY MOUNTAIN HOUSE	CENTRAL REGION RED DEER CT CLEARWATER	CLEARWATER COUNTY UNDEFINED CMA RIMBEY-ROCKY MOUNTAIN	SP;MP LOCAL ROAD BUSTER CREEK (WATERCRS-ST)	BRIDGE CULV	RV 1978	2	8.5		33.3 47.1 12-07-2022			7.0
09979 -1	SE SEC 6 TWP 25 RGE 19 W4M HUSSAR DEADHORSE CREEK BRIDGE ON LOCAL ROAD NEAR STANDARD	SOUTHERN REGION CALGARY CT WHEATLAND	WHEATLAND COUNTY UNDEFINED CMA OLDS-DIDSBURY-THREE	SM LOCAL ROAD DEADHORSE CREEK (WATERCRS-ST)	STANDARD BRIDGE	RV 1988 1988	1 11.0	8.8 11.0	28.0 49.0 62.0	66.7 67.9 25-03-2021			2.2
09980 -2	SW SEC 17 TWP 21 RGE 15 W4M ROSEMARY WATERCOURSE BRIDGE ON LOCAL ROAD NEAR ROSEMARY	SOUTHERN REGION LETHBRIDGE CT NEWELL	COUNTY OF NEWELL UNDEFINED CMA BROOKS-MEDICINE HAT	MP LOCAL ROAD TRIBUTARY TO MATZHIWIN CREEK	BRIDGE CULV	RV 2009	1	8.0		100.0 97.9 20-12-2023			
09981 -1	SW SEC 3 TWP 10 RGE 2 W4M WALSH WATERCOURSE BRIDGE ON HWY 515, 31 KM SW OF WALSH	SOUTHERN REGION LETHBRIDGE CT CYPRESS	Alberta Transportation (AIT) CMA23 CYPRESS-MEDICINE HAT	HC 515:02 C1 9.971 TRIBUTARY TO MCALPINE CK (WATERCRS-	STANDARD BRIDGE	RV 1970 1970	1 8.5	8.2 8.5	30.1 52.8 75.4	44.4 53.6 17-11-2021			3.4
09982 -1	SE SEC 4 TWP 10 RGE 2 W4M IRVINE MCALPINE CREEK BRIDGE ON PROVINCIAL HIGHWAY 515 NEAR IRVINE	SOUTHERN REGION LETHBRIDGE CT CYPRESS	Alberta Transportation (AIT) CMA23 CYPRESS-MEDICINE HAT	HC 515:02 C1 9.171 MCALPINE CREEK (WATERCRS-ST)	STANDARD BRIDGE	RV 1970 1970	1 8.5	8.2 8.5 -30.0	30.1 52.8 75.4	50.0 62.3 17-11-2021			3.0
09984 -1	SE SEC 4 TWP 33 RGE 2 W5M OLDS TRAIL CREEK 2 CULVERT ON PROVINCIAL HIGHWAY 27 NEAR OLDS	CENTRAL REGION RED DEER CT MOUNTAIN VIEW	Alberta Transportation (AIT) CMA29 OLDS-DIDSBURY-THREE	SP 27:06 C1 31.321 TRAIL CREEK (WATERCRS-ST)	BRIDGE CULV	RV 1986	1	11.0		77.8 71.9 13-02-2023			2.1
09985 -1	SW SEC 25 TWP 34 RGE 28 W4M BOWDEN SPRUCE CREEK CULVERT ON PROVINCIAL HIGHWAY 587 NEAR BOWDEN	CENTRAL REGION RED DEER CT RED DEER	Alberta Transportation (AIT) CMA19 INNISFAIL-SYLVAN LAKE	MP 587:03 C1 11.758 SPRUCE CREEK (WATERCRS-ST)	BRIDGE CULV	RV 1982	1	10.0		44.4 52.8 09-03-2024			10.0


		<div>Transportation Infrastructure Management System</div> <div>Bridge Structures Report</div> <div>All 'IN SERVICE' Structures - Sorted By: File Number</div>										2025/03/06	
												Page 179 of 772	
BF	Legal Land Location Structure Name Location Description	Region District Municipality	Managed By CMA Constituency	Span Types Located On Located Over	Structure Type	Usage Yr Built Yr Supstr	No. Spans Pipes Max Span Length Max Pipe Dia	Clear Rdwy Nom Length Skew	Single (t) Semi (t) Train (t)	Stru Suff Insp	Rat. % Rat. % Date	Theor VCL On Meas VCL On	Deck Height Theor VCL Over Meas VCL Over
09986 -2	NW SEC 34 TWP 37 RGE 3 W5M BENALTO WATERCOURSE CULVERT ON LOCAL ROAD, 15 KM SW OF BENALTO	CENTRAL REGION RED DEER CT RED DEER	RED DEER COUNTY UNDEFINED CMA RIMBEY-ROCKY MOUNTAIN	BP LOCAL ROAD 2ND ORDER TRIBUTARY TO MEDICINE RIVER	BRIDGE CULV	RV 2022	1 2100.0	9.0 -7.0			100.0 97.5 13-09-2022		
09987 -1	SW SEC 28 TWP 26 RGE 29 W4M BALZAC CATTLEPASS CULVERT ON LOCAL ROAD NEAR BALZAC	SOUTHERN REGION CALGARY AIRDRIE	AIRDRIE UNDEFINED CMA AIRDRIE-EAST	SPE LOCAL ROAD TRAIL-ANIMAL OVER SP	BRIDGE CULV	SP 1969	1 1790.0	8.0			55.6 65.8 12-04-2021		2.0
09988 -1	SE SEC 4 TWP 29 RGE 1 W5M CROSSFIELD NOSE CREEK CULVERT ON LOCAL ROAD NEAR CROSSFIELD	SOUTHERN REGION CALGARY CT ROCKY VIEW	ROCKY VIEW COUNTY UNDEFINED CMA OLDS-DIDSBURY-THREE	MP LOCAL ROAD TRIBUTARY TO NOSE CREEK (WATERCRS-ST)	BRIDGE CULV	RV 1992	1 2400.0	9.0 -12.0			88.9 84.3 18-06-2021		4.1
09990 -1	NW SEC 29 TWP 38 RGE 3 W5M ECKVILLE WATERCOURSE BRIDGE ON LOCAL ROAD NEAR ECKVILLE	CENTRAL REGION RED DEER CT LACOMBE	LACOMBE COUNTY UNDEFINED CMA RIMBEY-ROCKY MOUNTAIN	HC LOCAL ROAD TRIBUTARY TO MEDICINE RIVER	STANDARD BRIDGE	RV 1966 1966	1 6.1	7.3 6.1	28.0 49.0	55.6 66.6			2.7
09992 -1	NW SEC 22 TWP 40 RGE 26 W4M LACOMBE WOLF CREEK CULVERT ON LOCAL ROAD NEAR LACOMBE	CENTRAL REGION RED DEER CT LACOMBE	LACOMBE COUNTY UNDEFINED CMA LACOMBE-PONOKA	SP LOCAL ROAD WOLF CREEK (WATERCRS-ST)	BRIDGE CULV	RV 1989	1 1500.0	7.5			77.8 79.0 17-06-2021		6.0
09993 -1	NW SEC 30 TWP 43 RGE 27 W4M PONOKA WATERCOURSE BRIDGE ON LOCAL ROAD NEAR PONOKA	CENTRAL REGION RED DEER CT PONOKA	PONOKA COUNTY UNDEFINED CMA LACOMBE-PONOKA	HH LOCAL ROAD TRIBUTARY TO BATTLE RIVER (WATERCRS-	STANDARD BRIDGE	RV 1961 1961	1 8.5	7.3 8.5	28.0 49.0	44.4 62.4			2.7
09996 -1	NE SEC 22 TWP 39 RGE 14 W4M GALAHAD PAINTEARTH C BRIDGE ON HWY 861, 16 KM S OF GALAHAD	CENTRAL REGION HANNA CT PAINTEARTH	Alberta Transportation (AIT) CMA21 DRUMHELLER-STETTTLER	HCO 861:02 C1 17.842 PAINTEARTH CREEK (WATERCRS-ST)	STANDARD BRIDGE	RV 1966 1966	3 8.5	8.2 25.5 -15.0			38.9 57.2 09-04-2022		4.6
09997 -1	NW SEC 27 TWP 38 RGE 14 W4M CASTOR CASTOR CREEK BRIDGE ON LOCAL ROAD NEAR CASTOR	CENTRAL REGION HANNA CT PAINTEARTH	COUNTY OF PAINTEARTH NO. UNDEFINED CMA DRUMHELLER-STETTTLER	PA LOCAL ROAD CASTOR CREEK (WATERCRS-ST)	STANDARD BRIDGE	RV 1952 1952	2 8.5	6.4 14.6 0.0			44.4 45.9 28-11-2024		3.7
09998 -1	SW SEC 31 TWP 45 RGE 18 W4M OHATON WATERCOURSE CULVERT ON LOCAL ROAD NEAR OHATON	CENTRAL REGION VERMILION CT CAMROSE	CAMROSE COUNTY UNDEFINED CMA CAMROSE	FP,MP,MP LOCAL ROAD TRIBUTARY TO DRIEDMEAT CREEK	BRIDGE CULV	RV 1970	3 1765.0	6.2			44.4 56.8 30-09-2023		2.5
09999 -1	SW SEC 9 TWP 42 RGE 17 W4M DONALDA WATERCOURSE CULVERT ON LOCAL ROAD NEAR DONALDA	CENTRAL REGION HANNA CT STETTTLER	COUNTY OF STETTTLER NO. 6 UNDEFINED CMA DRUMHELLER-STETTTLER	SP LOCAL ROAD TRIBUTARY TO BATTLE RIVER (WATERCRS-	BRIDGE CULV	RV 1984	1 2430.0	8.0 -15.0			33.3 42.7 04-10-2024		17.4
13000 -1	NE SEC 14 TWP 12 RGE 20 W4M TURIN LITTLE BOW RIVER CULVERT ON HIGHWAY 845, 12 KM NW OF TURIN	SOUTHERN REGION LETHBRIDGE CT LETHBRIDGE	Alberta Transportation (AIT) CMA25 CARDSTON-SIKSIKA	RPE 845:06 C1 5.655 LITTLE BOW RIVER (WATERCRS-ST)	BRIDGE CULV	RV 1987	1 5525.0	11.0			77.8 74.7 21-08-2023		9.7
13005 -1	NW SEC 1 TWP 54 RGE 26 W4M ST. ALBERT CARROT CREEK	NORTH CENTRAL REGION STONY PLAIN ST. ALBERT	ST. ALBERT UNDEFINED CMA LAC STE. ANNE-PARKLAND	TT LOCAL ROAD TRIBUTARY TO STURGEON RIVER	STANDARD BRIDGE	RV 1959 1959	1 6.1	6.1 6.1 0.0	28.0 37.9	55.6 46.5			2.4
13007 -1	SE SEC 31 TWP 53 RGE 2 W4M MARWAYNE WATERCOURSE CULVERT ON LOCAL ROAD NEAR MARWAYNE	CENTRAL REGION VERMILION CT VERMILION RIVER	COUNTY OF VERMILION UNDEFINED CMA VERMILION-LLOYDMINSTER-	SP LOCAL ROAD TRIBUTARY TO NORTH SASKATCHEWAN	BRIDGE CULV	RV 1959	1 2430.0	7.3 -30.0			66.7 59.7 13-08-2023		3.7
13008 -1	SW SEC 17 TWP 24 RGE 9 W4M POLLOCKVILLE BLOOD IND CREEK BRIDGE ON LOCAL ROAD NEAR POLLOCKVILLE	CENTRAL REGION HANNA SPECIAL AREA 3	Municipal Services Branch CMA21 DRUMHELLER-STETTTLER	HC LOCAL ROAD BLOOD INDIAN CREEK (WATERCRS-ST)	STANDARD BRIDGE	RV 1971 1971	3 10.1	7.3 30.3	30.9 49.4	38.9 59.6			5.5
13009 -1	SE SEC 26 TWP 49 RGE 27 W4M CALMAR WATERCOURSE BRIDGE ON LOCAL ROAD NEAR CALMAR	NORTH CENTRAL REGION STONY PLAIN CT LEDUC	LEDUC COUNTY UNDEFINED CMA DRAYTON VALLEY-DEVON	PG LOCAL ROAD TRIBUTARY TO CONJURING CREEK	STANDARD BRIDGE	RV 1958 1958	1 8.5	7.3 8.5	28.0 49.0	55.6 64.9			2.4
13010 -1	NW SEC 12 TWP 62 RGE 27 W4M WESTLOCK DAPP CREEK BRIDGE ON LOCAL ROAD NEAR WESTLOCK	NORTH CENTRAL REGION ATHABASCA CT WESTLOCK	WESTLOCK COUNTY UNDEFINED CMA ATHABASCA-BARRHEAD-	PG LOCAL ROAD TRIBUTARY TO PEMBINA RIVER (WATERCRS-	STANDARD BRIDGE	RV 1959 1959	3 6.1	9.1 18.3	28.0 49.0	38.9 60.2			3.7
13011 -1	SW SEC 25 TWP 50 RGE 15 W4M HOLDEN VERMILION RIVER BRIDGE ON LOCAL ROAD NEAR HOLDEN	CENTRAL REGION VERMILION CT BEAVER	BEAVER COUNTY UNDEFINED CMA CAMROSE	HH LOCAL ROAD VERMILION RIVER (WATERCRS-ST)	STANDARD BRIDGE	RV 1964 1964	3 8.5	7.3 25.5 -30.0	28.0 49.0	44.4 50.0			4.9
13014 -2	NW SEC 26 TWP 43 RGE 2 W5M RIMBEY LLOYD CREEK BRIDGE ON LOCAL ROAD, 17 KM NE OF RIMBEY	CENTRAL REGION RED DEER CT PONOKA	PONOKA COUNTY UNDEFINED CMA RIMBEY-ROCKY MOUNTAIN	PB LOCAL ROAD LLOYD CREEK (WATERCRS-ST)	MAJOR BRIDGE	RV 2022 2022	1 18.0	9.0 18.0 -15.0	28.0 49.0	72.2 73.9			
13015 -1	NW SEC 25 TWP 43 RGE 1 W5M RIMBEY WATERCOURSE CULVERT ON LOCAL ROAD NEAR RIMBEY	CENTRAL REGION RED DEER CT PONOKA	PONOKA COUNTY UNDEFINED CMA LACOMBE-PONOKA	MP LOCAL ROAD TRIBUTARY TO BATTLE RIVER (WATERCRS-	BRIDGE CULV	RV 1963	1 1524.0	7.0 20.0			22.2 41.7 14-05-2024		4.6
13017 -1	SW SEC 29 TWP 33 RGE 23 W4M TROCHU WATERCOURSE CULVERT ON PROVINCIAL HIGHWAY 21 NEAR TROCHU	CENTRAL REGION HANNA CT KNEEHILL	Alberta Transportation (AIT) CMA20 OLDS-DIDSBURY-THREE	SP 21:16 C1 7.154 TRIBUTARY TO GHOSTPINE CREEK	BRIDGE CULV	RV 1985	1 1810.0	12.1 10.0			66.7 56.4 09-03-2023		6.0
13019 -1	SE SEC 27 TWP 29 RGE 22 W4M CARBON WATERCOURSE CULVERT ON PROVINCIAL HIGHWAY 575 NEAR CARBON	CENTRAL REGION HANNA CT KNEEHILL	Alberta Transportation (AIT) CMA21 OLDS-DIDSBURY-THREE	SP 575:04 C1 16.022 2ND ORDER TRIBUTARY TO KNEEHILLS	BRIDGE CULV	RV 1955	1 1524.0	8.0 -10.0			33.3 37.0 19-11-2023		8.6

		Transportation Infrastructure Management System										2025/03/06			
		Bridge Structures Report													
		All 'IN SERVICE' Structures - Sorted By: File Number													
														Page 180 of 772	
BF	Legal Land Location Structure Name Location Description	Region District Municipality	Managed By CMA Constituency	Span Types Located On Located Over	Structure Type	Usage Yr Built Yr Supstr	No. Spans Pipes Max Span Length Max Pipe Dia	Clear Rdwy Nom Length Skew	Single (t) Semi (t) Train (t)	Stru Suff Insp	Rat. % Rat. % Date	Theor VCL On Meas VCL On	Deck Height Theor VCL Over Meas VCL Over		
13020 -2	SW SEC 28 TWP 33 RGE 23 W4M TROCHU GHOSTPINE CULVERT ON LOCAL ROAD NEAR TROCHU	CENTRAL REGION HANNA CT KNEEHILL	KNEEHILL COUNTY UNDEFINED CMA OLDS-DIDSBURY-THREE	MP;MP;MP;MP LOCAL ROAD TRIBUTARY TO GHOSTPINE CREEK	BRIDGE CULV	RV 2001	4 1800.0	12.0 0.0	 26-04-2024	77.8 72.5			0.8		
13021 -1	SE SEC 27 TWP 33 RGE 11 W4M CORONATION SOUNDING CREEK BRIDGE ON LOCAL ROAD, 30 KM S OF CORONATION	CENTRAL REGION HANNA SPECIAL AREA 2	Municipal Services Branch UNDEFINED CMA DRUMHELLER-STETTLER	HC LOCAL ROAD SOUNDING CREEK (WATERCRS-ST)	STANDARD BRIDGE	RV 1967 1967	1 6.1	8.2 6.1	28.0 49.0 65.5	50.0 66.6			2.7		
13021 -2	SE SEC 27 TWP 33 RGE 11 W4M CORONATION SOUNDING CREEK CULVERT ON LOCAL ROAD, 30 KM S OF CORONATION	CENTRAL REGION HANNA SPECIAL AREA 2	Municipal Services Branch UNDEFINED CMA DRUMHELLER-STETTLER	MP LOCAL ROAD SOUNDING CREEK (WATERCRS-ST)	BRIDGE CULV	RV 2019	1 2700.0	8.2 0.0	 13-06-2024	77.8 82.5					
13023 -1	SW SEC 2 TWP 59 RGE 10 W5M BLUE RIDGE BULL CREEK 3 BRIDGE ON PROVINCIAL HIGHWAY 751 NEAR BLUE RIDGE	NORTH CENTRAL REGION EDSON CT WOODLANDS	Alberta Transportation (AIT) CMA12 WEST YELLOWHEAD	SM 751:04 C1 19.733 TRIBUTARY TO LITTLE PADDLE RIVER	STANDARD BRIDGE	RV 1982 1982	1 8.0	10.0 8.0	28.0 49.0 62.0	44.4 55.9			3.4		
13024 -1	SW SEC 30 TWP 54 RGE 3 W5M LAC STE ANNE MISSION CREEK BRIDGE ON LOCAL ROAD NEAR LAC STE ANNE	NORTH CENTRAL REGION STONY PLAIN CT LAC STE. ANNE	LAC STE. ANNE COUNTY UNDEFINED CMA LAC STE. ANNE-PARKLAND	PG LOCAL ROAD TRIBUTARY TO STURGEON RIVER	STANDARD BRIDGE	RV 1955 1955	1 8.5	7.3 8.5	28.0 49.0 62.0	44.4 61.7			2.6		
13026 -2	SW SEC 6 TWP 33 RGE 22 W4M TROCHU WATERCOURSE CULVERT ON LOCAL ROAD, 11 KM SE OF TROCHU	CENTRAL REGION HANNA CT KNEEHILL	KNEEHILL COUNTY UNDEFINED CMA OLDS-DIDSBURY-THREE	MP LOCAL ROAD 2ND ORDER TRIBUTARY TO GHOSTPINE CK	BRIDGE CULV	RV 2018	1 1200.0	7.1 0.0	 26-04-2024	88.9 77.8					
13027 -1	SW SEC 27 TWP 32 RGE 23 W4M TROCHU WATERCOURSE BRIDGE ON LOCAL ROAD NEAR TROCHU	CENTRAL REGION HANNA CT KNEEHILL	KNEEHILL COUNTY UNDEFINED CMA OLDS-DIDSBURY-THREE	PG LOCAL ROAD TRIBUTARY TO GHOSTPINE CREEK	STANDARD BRIDGE	RV 1957 1957	1 6.1	6.4 6.1	28.0 49.0 62.0	38.9 56.8			2.7		
13028 -1	SW SEC 14 TWP 34 RGE 27 W4M BOWDEN WATERCOURSE CULVERT ON PROVINCIAL HIGHWAY 587 NEAR BOWDEN	CENTRAL REGION RED DEER CT RED DEER	Alberta Transportation (AIT) CMA19 INNISFAIL-SYLVAN LAKE	MP 587:04 C1 5.657 TRIBUTARY TO KNEEHILLS CREEK	BRIDGE CULV	RV 1963	1 2000.0	6.8 15.0	 05-10-2022	33.3 36.2			10.0		
13029 -1	NE SEC 10 TWP 9 RGE 1 W4M ELKWATER WATERCOURSE CULVERT ON LOCAL ROAD NEAR ELKWATER	SOUTHERN REGION LETHBRIDGE CT CYPRESS	CYPRESS COUNTY UNDEFINED CMA CYPRESS-MEDICINE HAT	MP LOCAL ROAD TRIBUTARY TO MACKAY CREEK (WATERCRS-	BRIDGE CULV	RV 1995	1 2700.0	8.0 -25.0	 26-04-2021	77.8 80.4			5.4		
13034 -1	SW SEC 24 TWP 6 RGE 5 W4M MANYBERRIES WATERCOURSE CULVERT ON LOCAL ROAD NEAR MANYBERRIES	SOUTHERN REGION LETHBRIDGE CT FORTY MILE	COUNTY OF FORTY MILE NO. UNDEFINED CMA TABER-WARNER	SP LOCAL ROAD TRIBUTARY TO MANYBERRIES CREEK	BRIDGE CULV	RV 1984	1 2750.0	8.8 -15.0	 21-07-2022	77.8 76.2			7.3		
13035 -1	SE SEC 24 TWP 6 RGE 5 W4M MANYBERRIES WATERCOURSE CULVERT ON LOCAL ROAD NEAR MANYBERRIES	SOUTHERN REGION LETHBRIDGE CT FORTY MILE	COUNTY OF FORTY MILE NO. UNDEFINED CMA TABER-WARNER	SPE LOCAL ROAD TRIBUTARY TO MANYBERRIES CREEK	BRIDGE CULV	RV 1954	1 2123.0	10.0 -20.0	 21-07-2022	77.8 68.0			5.9		
13039 -1	SE SEC 2 TWP 61 RGE 5 W4M BONNYVILLE MURIEL CREEK CULVERT ON LOCAL ROAD NEAR BONNYVILLE	NORTH CENTRAL REGION ATHABASCA MD BONNYVILLE	M.D. OF BONNYVILLE NO. 87 UNDEFINED CMA BONNYVILLE-COLD LAKE-ST.	MP LOCAL ROAD MURIEL CREEK (WATERCRS-ST)	BRIDGE CULV	RV 1974	1 1524.0	7.7 15.0	 08-09-2022	88.9 82.4			3.0		
13040 -1	SW SEC 16 TWP 56 RGE 20 W4M BRUDERHEIM WATERCOURSE CULVERT ON LOCAL ROAD NEAR BRUDERHEIM	CENTRAL REGION VERMILION CT LAMONT	LAMONT COUNTY UNDEFINED CMA FORT SASKATCHEWAN-	SP LOCAL ROAD TRIBUTARY TO BEAVERHILL CREEK	BRIDGE CULV	RV 1991	1 2120.0	8.0 27.0	 09-11-2020	66.7 70.6			7.0		
13042 -1	SW SEC 21 TWP 56 RGE 20 W4M BRUDERHEIM BEAVERHILL C BRIDGE ON LOCAL ROAD NEAR BRUDERHEIM	CENTRAL REGION VERMILION CT LAMONT	LAMONT COUNTY UNDEFINED CMA FORT SASKATCHEWAN-	HC LOCAL ROAD BEAVERHILL CREEK (WATERCRS-ST)	STANDARD BRIDGE	RV 1969 1969	3 11.6	7.3 31.8 0.0	30.9 49.4 70.4	66.7 70.5			7.0		
13043 -1	SW SEC 2 TWP 21 RGE 3 W5M MILLARVILLE THREEPOINT C CULVERT ON PROVINCIAL HIGHWAY 22 NEAR MILLARVILLE	SOUTHERN REGION CALGARY CT FOOTHILLS	Alberta Transportation (AIT) CMA27 HIGHWOOD	MP;MP;MP 22:12 C1 33.412 TRIBUTARY TO THREEPOINT CREEK	BRIDGE CULV	RV 2001	3 3300.0	12.0 17.0	 13-08-2024	77.8 69.6			4.5		
13044 -1	SE SEC 2 TWP 53 RGE 22 W4M ARDROSSAN POINTE-AUX-P CULVERT ON LOCAL ROAD NEAR ARDROSSAN	NORTH CENTRAL REGION STONY PLAIN CT STRATHCONA	STRATHCONA COUNTY UNDEFINED CMA STRATHCONA-SHERWOOD	SPE LOCAL ROAD TRIBUTARY TO POINTE-AUX-PINS CREEK	BRIDGE CULV	RV 1967	1 2433.0	7.3 17.0	 29-06-2021	44.4 58.4			3.7		
13047 -1	NW SEC 19 TWP 29 RGE 18 W4M DRUMHELLER WATERCOURSE CULVERT ON PROVINCIAL HIGHWAY 849 NEAR DRUMHELLER	CENTRAL REGION HANNA CT STARLAND	Alberta Transportation (AIT) CMA21 DRUMHELLER-STETTLER	SPE 849:04 C1 2.620 TRIBUTARY TO MICHICHI CREEK	BRIDGE CULV	RV 1960	1 2120.0	9.0 17.0	 01-09-2024	33.3 28.0			8.8		
13048 -1	SW SEC 19 TWP 22 RGE 1 W5M CALGARY WATERCOURSE CULVERT ON LOCAL ROAD NEAR CALGARY	SOUTHERN REGION CALGARY CT FOOTHILLS	FOOTHILLS COUNTY UNDEFINED CMA HIGHWOOD	SPE LOCAL ROAD TRIBUTARY TO PINE CREEK (WATERCRS-ST)	BRIDGE CULV	RV 1969	1 2138.0	7.8 -20.0	 20-06-2017	77.8 72.5			7.0		
13051 -1	SE SEC 15 TWP 52 RGE 4 W4M ISLAY VERMILION RIVER BRIDGE ON LOCAL ROAD, 13 KM N OF ISLAY	CENTRAL REGION VERMILION CT VERMILION RIVER	COUNTY OF VERMILION UNDEFINED CMA VERMILION-LLOYDMINSTER-	SM LOCAL ROAD VERMILION RIVER (WATERCRS-ST)	STANDARD BRIDGE	RV 1985 1985	3 10.0	7.6 30.0	28.0 49.0 62.0	61.1 65.4			5.3		
13053 -1	SW SEC 25 TWP 37 RGE 14 W4M CASTOR CASTOR CREEK CULVERT ON LOCAL ROAD NEAR CASTOR	CENTRAL REGION HANNA CT PAINTEARTH	COUNTY OF PAINTEARTH NO. UNDEFINED CMA DRUMHELLER-STETTLER	BP LOCAL ROAD CASTOR CREEK (WATERCRS-ST)	BRIDGE CULV	RV 1956	1 2134.0	9.1 0.0	 11-08-2021	55.6 61.3			4.6		
13055 -1	SE SEC 33 TWP 59 RGE 24 W4M CLYDE WAKOMAO LAKE BRIDGE ON HWY 18, 8 KM E OF CLYDE	NORTH CENTRAL REGION ATHABASCA CT WESTLOCK	Alberta Transportation (AIT) CMA10 ATHABASCA-BARRHEAD-	SCC 18:12 C1 8.366 TRIBUTARY TO REDWATER RIVER	MAJOR BRIDGE	RV 1996 1996	2 14.0	11.9 26.0 0.0	28.0 49.0 62.0	55.6 54.3			4.6		


		<div>Transportation Infrastructure Management System</div> <div>Bridge Structures Report</div> <div>All 'IN SERVICE' Structures - Sorted By: File Number</div>										2025/03/06	
												Page 181 of 772	
BF	Legal Land Location Structure Name Location Description	Region District Municipality	Managed By CMA Constituency	Span Types Located On Located Over	Structure Type	Usage Yr Built Yr Supstr	No. Spans Pipes Max Span Length Max Pipe Dia	Clear Rdwy Nom Length Skew	Single (t) Semi (t) Train (t)	Stru Suff Insp	Rat. % Rat. % Date	Theor VCL On Meas VCL On	Deck Height Theor VCL Over Meas VCL Over
13059 -1	NW SEC 25 TWP 28 RGE 3 W5M CROSSFIELD BEAVERDAM CREEK BRIDGE ON LOCAL ROAD NEAR CROSSFIELD	SOUTHERN REGION CALGARY CT ROCKY VIEW	ROCKY VIEW COUNTY UNDEFINED CMA OLDS-DIDSBURY-THREE	HC LOCAL ROAD BEAVERDAM CREEK (WATERCRS-ST)	STANDARD BRIDGE	RV 1963 1963	3 6.1	7.3 18.3	28.0 49.0 65.5	38.9 62.1 09-05-2024			4.3
13060 -1	SE SEC 25 TWP 62 RGE 24 W4M ROCHESTER TAWATINAW RIVER BRIDGE ON LOCAL ROAD NEAR ROCHESTER	NORTH CENTRAL REGION ATHABASCA CT ATHABASCA	ATHABASCA COUNTY UNDEFINED CMA ATHABASCA-BARRHEAD-	TT LOCAL ROAD TAWATINAW RIVER (WATERCRS-ST)	STANDARD BRIDGE	RV 1960 1960	1 8.5	6.1 8.5 0.0	29.4 51.5 73.5	72.2 61.1 07-09-2022			2.7
13062 -1	SW SEC 7 TWP 61 RGE 4 W5M CAMP CREEK CAMP CREEK 2 CULVERT ON PROVINCIAL HIGHWAY 33 NEAR CAMP CREEK	NORTH CENTRAL REGION ATHABASCA CT BARRHEAD	Alberta Transportation (AIT) CMA10 ATHABASCA-BARRHEAD-	SPE 33:08 C1 20.195 CAMP CREEK (WATERCRS-ST)	BRIDGE CULV	RV 1969	1 3054.0	10.8		44.4 49.8 16-11-2023			5.5
13063 -1	SW SEC 6 TWP 39 RGE 16 W4M GADSBY WATERCOURSE BRIDGE ON LOCAL ROAD NEAR GADSBY	CENTRAL REGION HANNA CT STETTTLER	COUNTY OF STETTTLER NO. 6 UNDEFINED CMA DRUMHELLER-STETTTLER	SM LOCAL ROAD TRIBUTARY TO BIGKNIFE CREEK	STANDARD BRIDGE	RV 1985 1985	1 6.0	8.8 6.0	28.0 49.0 62.0	77.8 76.7 16-10-2024			2.0
13065 -1	NW SEC 1 TWP 39 RGE 17 W4M GADSBY BIGKNIFE CREEK BRIDGE ON LOCAL ROAD NEAR GADSBY	CENTRAL REGION HANNA CT STETTTLER	COUNTY OF STETTTLER NO. 6 UNDEFINED CMA DRUMHELLER-STETTTLER	SM LOCAL ROAD BIGKNIFE CREEK (WATERCRS-ST)	STANDARD BRIDGE	RV 1980 1980	1 10.0	7.6 10.0	28.0 49.0 62.0	72.2 69.8 16-10-2024			2.4
13067 -1	NW SEC 20 TWP 25 RGE 19 W4M HUSSAR DEADHORSE CREEK BRIDGE ON PROVINCIAL HIGHWAY 56 NEAR HUSSAR	SOUTHERN REGION CALGARY CT WHEATLAND	Alberta Transportation (AIT) CMA30 OLDS-DIDSBURY-THREE	SLW 56:06 C1 35.909 DEADHORSE CREEK (WATERCRS-ST)	STANDARD BRIDGE	RV 1973 2017	1 8.5	8.5		61.1 58.5 18-01-2024			3.4
13069 -1	SW SEC 5 TWP 57 RGE 16 W4M ANDREW EGG CREEK CULVERT ON HIGHWAY 45, 2 KM NW OF ANDREW	CENTRAL REGION VERMILION CT LAMONT	Alberta Transportation (AIT) CMA14 FORT SASKATCHEWAN-	RPB 45:04 C1 50.780 EGG CREEK (WATERCRS-ST)	BRIDGE CULV	RV 1998	1 4518.0	9.7		88.9 79.8 25-06-2024			3.0
13070 -2	SE SEC 3 TWP 28 RGE 2 W5M AIRDRIE W NOSE CREEK CULVERT ON LOCAL ROAD NEAR AIRDRIE	SOUTHERN REGION CALGARY CT ROCKY VIEW	ROCKY VIEW COUNTY UNDEFINED CMA AIRDRIE-COCHRANE	MP LOCAL ROAD WEST NOSE CREEK (WATERCRS-ST)	BRIDGE CULV	RV 2008	1 1800.0	8.0 25.0		88.9 82.0 25-06-2021			6.8
13072 -1	SW SEC 28 TWP 60 RGE 2 W5M BARRHEAD WATERCOURSE BRIDGE ON LOCAL ROAD NEAR BARRHEAD	NORTH CENTRAL REGION ATHABASCA CT BARRHEAD	COUNTY OF BARRHEAD NO. UNDEFINED CMA ATHABASCA-BARRHEAD-	HC LOCAL ROAD TRIBUTARY TO PEMBINA RIVER (WATERCRS-	STANDARD BRIDGE	RV 1964 1964	1 6.1	7.3 6.1 -30.0	28.0 49.0 65.5	72.2 74.7 04-10-2021			2.1
13073 -1	NW SEC 27 TWP 53 RGE 8 W5M EVANSBURG LOBSTICK RIVER BRIDGE ON HIGHWAY 22, 6 KM W OF EVANSBURG	NORTH CENTRAL REGION EDSON CT YELLOWHEAD	Alberta Transportation (AIT) CMA12 WEST YELLOWHEAD	PM, RD 22:32 C1 1.549 LOBSTICK RIVER (WATERCRS-ST)	MAJOR BRIDGE	RV 1966 1966	3 15.2	10.7 45.6		38.9 51.5 09-12-2024			7.0
13076 -1	SW SEC 31 TWP 4 RGE 18 W4M WARNER MIDDLE COULE CULVERT ON LOCAL ROAD NEAR WARNER	SOUTHERN REGION LETHBRIDGE CT WARNER	COUNTY OF WARNER NO. 5 UNDEFINED CMA TABER-WARNER	RPP LOCAL ROAD MIDDLE COULEE (WATERCRS-ST)	BRIDGE CULV	RV 1970	1 2121.0	7.9		55.6 59.9 25-04-2023			3.1
13078 -2	SW SEC 2 TWP 30 RGE 5 W5M WATER VALLEY LITTLE RED DEER RIVER BRIDGE ON LOCAL ROAD, 3 KM N OF WATER VALLEY	CENTRAL REGION RED DEER CT MOUNTAIN VIEW	MOUNTAIN VIEW COUNTY UNDEFINED CMA RIMBEY-ROCKY MOUNTAIN	NU LOCAL ROAD LITTLE RED DEER RIVER (WATERCRS-ST)	MAJOR BRIDGE	RV 2005 2005	1 36.0	9.0 36.0	28.0 49.0 62.0	61.1 64.2 11-09-2022			6.0
13082 -1	NW SEC 18 TWP 58 RGE 9 W5M GREEN COURT LITTLE PAD RIVER BRIDGE ON LOCAL ROAD NEAR GREEN COURT	NORTH CENTRAL REGION STONY PLAIN CT LAC STE. ANNE	LAC STE. ANNE COUNTY UNDEFINED CMA WEST YELLOWHEAD	TT LOCAL ROAD LITTLE PADDLE RIVER (WATERCRS-ST)	STANDARD BRIDGE	RV 1960 1960	3 8.5	6.1 25.5 26.0	29.4 51.5 73.5	61.1 59.7 10-11-2021			4.9
13083 -1	SW SEC 28 TWP 48 RGE 2 W5M SUNNYBROOK SUNNYBROOK C CULVERT ON LOCAL ROAD NEAR SUNNYBROOK	NORTH CENTRAL REGION STONY PLAIN CT LEDUC	LEDUC COUNTY UNDEFINED CMA DRAYTON VALLEY-DEVON	SP LOCAL ROAD TRIBUTARY TO SUNNYBROOK CREEK	BRIDGE CULV	RV 1990	1 1810.0	7.3 0.0		55.6 71.2 31-03-2021			3.9
13084 -1	SE SEC 29 TWP 50 RGE 3 W5M GENESEE WATERCOURSE BRIDGE ON LOCAL ROAD NEAR GENESEE	NORTH CENTRAL REGION STONY PLAIN CT LEDUC	LEDUC COUNTY UNDEFINED CMA DRAYTON VALLEY-DEVON	TT LOCAL ROAD TRIBUTARY TO NORTH SASKATCHEWAN	STANDARD BRIDGE	RV 1950 1950	1 6.1	6.1 6.1 0.0	30.8 53.8 76.9	55.6 55.5 02-11-2023			3.4
13085 -1	NW SEC 8 TWP 21 RGE 2 W5M MILLARVILLE WATERCOURSE CULVERT ON PROVINCIAL HIGHWAY 549 NEAR MILLARVILLE	SOUTHERN REGION CALGARY CT FOOTHILLS	Alberta Transportation (AIT) CMA27 HIGHWOOD	MP 549:04 C1 4.022 TRIBUTARY TO THREEPOINT CREEK	BRIDGE CULV	RV 1985	1 1600.0	9.7 28.0		44.4 37.9 09-11-2022			4.0
13089 -1	SW SEC 20 TWP 58 RGE 9 W5M GREEN COURT LITTLE PADDLE RIVER BRIDGE ON LOCAL ROAD, 5 KM NW OF GREENCOURT	NORTH CENTRAL REGION STONY PLAIN CT LAC STE. ANNE	LAC STE. ANNE COUNTY UNDEFINED CMA LAC STE. ANNE-PARKLAND	HC LOCAL ROAD LITTLE PADDLE RIVER (WATERCRS-ST)	STANDARD BRIDGE	RV 1967 1967	3 8.5	7.3 20.7	28.0 49.0 65.5	61.1 68.9 10-11-2021			5.2
13091 -1	SW SEC 5 TWP 54 RGE 14 W4M VEGREVILLE WATERCOURSE BRIDGE ON LOCAL ROAD NEAR VEGREVILLE	CENTRAL REGION VERMILION CT MINBURN	COUNTY OF MINBURN NO. 27 UNDEFINED CMA FORT SASKATCHEWAN-	HH LOCAL ROAD TRIBUTARY TO VERMILION RIVER	STANDARD BRIDGE	RV 1961 1961	1 8.5	7.3 8.5	28.0 49.0 67.2	55.6 68.1 14-09-2023			3.4
13092 -1	SW SEC 13 TWP 60 RGE 9 W4M ST. PAUL YELLING CREEK BRIDGE ON LOCAL ROAD NEAR ST. PAUL	NORTH CENTRAL REGION ATHABASCA CT ST PAUL	COUNTY OF ST. PAUL NO. 19 UNDEFINED CMA ATHABASCA-BARRHEAD-	HC LOCAL ROAD YELLING CREEK (WATERCRS-ST)	STANDARD BRIDGE	RV 1964 1964	1 8.5	6.4 8.5	30.1 52.8 75.4	50.0 61.0 30-09-2020			3.0
13095 -1	NE SEC 13 TWP 54 RGE 16 W5M WOLF CREEK 3 CULVERT ON LOCAL ROAD NEAR EDSON	NORTH CENTRAL REGION EDSON CT YELLOWHEAD	YELLOWHEAD COUNTY UNDEFINED CMA WEST YELLOWHEAD	MP;MP LOCAL ROAD WOLF CREEK (3) (WATERCRS-ST)	BRIDGE CULV	RV 1910	2 1200.0	7.3		55.6 51.6 09-04-2024			
13096 -1	SW SEC 9 TWP 8 RGE 4 W5M COLEMAN CROWSNEST RIVER BRIDGE ON LOCAL ROAD, AT E BOUNDARY OF COLEMAN	SOUTHERN REGION LETHBRIDGE SPM CROWSNEST PASS	MUNICIPALITY OF UNDEFINED CMA LIVINGSTONE-MACLEOD	RD LOCAL ROAD CROWSNEST RIVER (WATERCRS-ST)	MAJOR BRIDGE	RV 1978 1978	1 18.3	8.2 18.3	28.0 49.0 62.0	55.6 55.8 09-11-2022			3.0


		Transportation Infrastructure Management System										2025/03/06			
		Bridge Structures Report													
		All 'IN SERVICE' Structures - Sorted By: File Number													
														Page 182 of 772	
BF	Legal Land Location Structure Name Location Description	Region District Municipality	Managed By CMA Constituency	Span Types Located On Located Over	Structure Type	Usage Yr Built Yr Supstr	No. Spans Pipes Max Span Length Max Pipe Dia	Clear Rdwy Nom Length Skew	Single (t) Semi (t) Train (t)	Stru Suff Insp	Rat. % Rat. % Date	Theor VCL On Meas VCL On	Deck Height Theor VCL Over Meas VCL Over		
13098 -2	SW SEC 23 TWP 82 RGE 19 W5M NAMPA NORTH HEART RIVER BRIDGE ON LOCAL ROAD, 19 KM NE OF NAMPA	PEACE REGION PEACE RIVER CT NORTHERN SUNRISE	NORTHERN SUNRISE UNDEFINED CMA PEACE RIVER	PJ LOCAL ROAD NORTH HEART RIVER (WATERCRS-ST)	MAJOR BRIDGE	RV 2019 2019	1 22.0	11.4 22.0	28.0 49.0 62.0		88.9 81.2 13-10-2024				
13099 -1	SW SEC 4 TWP 13 RGE 29 W4M STAVELY LYNDON CREEK CULVERT ON LOCAL ROAD NEAR STAVELY	SOUTHERN REGION LETHBRIDGE MD WILLOW CREEK	M.D. OF WILLOW CREEK NO. UNDEFINED CMA LIVINGSTONE-MACLEOD	RPE LOCAL ROAD LYNDON CREEK (WATERCRS-ST)	BRIDGE CULV	RV 1986	1 3190.0	6.8			44.4 60.9 08-08-2024		3.5		
13100 -1	NW SEC 34 TWP 75 RGE 15 W5M HIGH PRAIRIE TRIB. TO TRAVERSE CREEK BRIDGE ON LOCAL ROAD NEAR HIGH PRAIRIE	PEACE REGION PEACE RIVER CT BIG LAKES	BIG LAKES COUNTY UNDEFINED CMA LESSER SLAVE LAKE	PG LOCAL ROAD TRAVERSE CREEK (WATERCRS-ST)	STANDARD BRIDGE	RV 1952 1952	2 6.1	7.3 12.2 0.0	28.0 49.0 62.0		44.4 57.7 23-04-2024		3.0		
13103 -2	SW SEC 8 TWP 54 RGE 13 W5M CARROT CREEK CARROT CREEK BRIDGE ON LOCAL ROAD, 5 KM NW OF CARROT CREEK	NORTH CENTRAL REGION EDSON CT YELLOWHEAD	YELLOWHEAD COUNTY UNDEFINED CMA WEST YELLOWHEAD	SC LOCAL ROAD CARROT CREEK (WATERCRS-ST)	STANDARD BRIDGE	RV 2005 2005	3 12.0	7.5 32.0 0.0	28.0 49.0 62.0		44.4 53.3 09-04-2024				
13105 -2	SW SEC 12 TWP 30 RGE 18 W4M DELIA WATERCOURSE CULVERT ON LOCAL ROAD, 13 KM SW OF DELIA	CENTRAL REGION HANNA CT STARLAND	STARLAND COUNTY UNDEFINED CMA DRUMHELLER-STETTTLER	MP LOCAL ROAD TRIBUTARY TO MICHICHI CREEK	BRIDGE CULV	RV 2022	1 1800.0	8.2			100.0 98.5 27-09-2022				
13107 -2	SE SEC 13 TWP 49 RGE 15 W4M BRUCE WATERCOURSE BRIDGE ON LOCAL ROAD NEAR BRUCE	CENTRAL REGION VERMILION CT BEAVER	BEAVER COUNTY UNDEFINED CMA CAMROSE	SL LOCAL ROAD 2ND ORDER TRIBUTARY TO VERMILION	STANDARD BRIDGE	RV 2012 2012	1 6.1	8.9 6.1	28.0 49.0 62.0		88.9 81.7 12-07-2022				
13109 -1	SE SEC 21 TWP 83 RGE 4 W6M HINES CREEK HINES CREEK BRIDGE ON HIGHWAY 64, 5 KM SE OF HINES CREEK	PEACE REGION GRANDE PRAIRIE CT CLEAR HILLS	Alberta Transportation (AIT) CMA04 CENTRAL PEACE-NOTLEY	SC 64:06 C1 5.155 HINES CREEK (WATERCRS-ST)	STANDARD BRIDGE	RV 1966 1998	3 8.5	10.5 20.7	28.0 49.0 62.0		50.0 56.1 08-03-2024		4.6		
13110 -2	SW SEC 19 TWP 53 RGE 9 W5M WILDWOOD WATERCOURSE CULVERT ON LOCAL ROAD, 9 KM SW OF WILDWOOD	NORTH CENTRAL REGION EDSON CT YELLOWHEAD	YELLOWHEAD COUNTY UNDEFINED CMA WEST YELLOWHEAD	MP LOCAL ROAD 2ND ORDER TRIBUTARY TO LOBSTICK RIVER	BRIDGE CULV	RV 2019	1 2400.0	8.0 40.0			88.9 91.5 10-04-2024				
13111 -1	SE SEC 18 TWP 49 RGE 18 W4M ROUND HILL AMISK CREEK BRIDGE ON LOCAL ROAD NEAR ROUND HILL	CENTRAL REGION VERMILION CT BEAVER	BEAVER COUNTY UNDEFINED CMA CAMROSE	HC LOCAL ROAD AMISK CREEK (WATERCRS-ST)	STANDARD BRIDGE	RV 1966 1966	1 8.5	9.0 8.5	30.1 52.8 75.4		33.3 59.5 01-12-2023		3.0		
13113 -1	SW SEC 33 TWP 26 RGE 27 W4M BALZAC WATERCOURSE CULVERT ON LOCAL ROAD NEAR BALZAC	SOUTHERN REGION CALGARY CT ROCKY VIEW	ROCKY VIEW COUNTY UNDEFINED CMA AIRDRIE-EAST	SPE LOCAL ROAD TRIBUTARY TO CROSSFIELD CREEK	BRIDGE CULV	RV 1981	1 3049.0	8.5 15.0			33.3 50.8 09-02-2022		6.1		
13114 -1	NE SEC 36 TWP 26 RGE 1 W5M AIRDRIE NOSE CREEK BRIDGE ON LOCAL ROAD NEAR AIRDRIE	SOUTHERN REGION CALGARY AIRDRIE	AIRDRIE UNDEFINED CMA AIRDRIE-EAST	SC, SL LOCAL ROAD NOSE CREEK (WATERCRS-ST)	MAJOR BRIDGE	RV 1961 2004	3 8.5	13.8 20.7			72.2 52.2 28-09-2022		4.0		
13115 -2	NW SEC 27 TWP 61 RGE 4 W4M BONNYVILLE MURIEL CREEK BRIDGE ON LOCAL ROAD NEAR BONNYVILLE	NORTH CENTRAL REGION ATHABASCA MD BONNYVILLE	M.D. OF BONNYVILLE NO. 87 UNDEFINED CMA BONNYVILLE-COLD LAKE-ST.	SL LOCAL ROAD MURIEL CREEK (WATERCRS-ST)	STANDARD BRIDGE	RV 2012 2012	1 12.0	8.9 12.0	28.0 49.0 62.0		94.4 87.8 09-09-2022				
13116 -1	NW SEC 28 TWP 61 RGE 4 W4M BONNYVILLE MURIEL CREEK BRIDGE ON LOCAL ROAD, 6 KM SW OF ARDMORE	NORTH CENTRAL REGION ATHABASCA MD BONNYVILLE	M.D. OF BONNYVILLE NO. 87 UNDEFINED CMA BONNYVILLE-COLD LAKE-ST.	VS LOCAL ROAD MURIEL CREEK (WATERCRS-ST)	STANDARD BRIDGE	RV 1974 1974	1 7.6	7.6 7.6	28.0 49.0 62.0		66.7 66.6 09-09-2022		2.7		
13117 -2	NW SEC 30 TWP 81 RGE 20 W5M NAMPA HEART RIVER BRIDGE ON HIGHWAY 2, 2 KM N OF NAMPA	PEACE REGION PEACE RIVER CT NORTHERN SUNRISE	Alberta Transportation (AIT) CMA04 PEACE RIVER	WG 2:60 C1 12.707 HEART RIVER (WATERCRS-ST)	MAJOR BRIDGE	RV 2014 2014	3 26.0	12.0 58.0 25.0	28.0 49.0 62.0		72.2 63.7 11-04-2023				
13119 -1	NW SEC 29 TWP 67 RGE 23 W4M ATHABASCA ISLAND CREEK CULVERT ON LOCAL ROAD NEAR ATHABASCA	NORTH CENTRAL REGION ATHABASCA CT ATHABASCA	ATHABASCA COUNTY UNDEFINED CMA ATHABASCA-BARRHEAD-	SP LOCAL ROAD ISLAND CREEK (WATERCRS-ST)	BRIDGE CULV	RV 1958	1 2400.0	7.3			22.2 9.1 11-06-2020		9.1		
13121 -2	NW SEC 34 TWP 27 RGE 26 W4M IRRICANA ROSEBUD RIVER CULVERT ON LOCAL ROAD NEAR IRRICANA	SOUTHERN REGION CALGARY CT ROCKY VIEW	ROCKY VIEW COUNTY UNDEFINED CMA OLDS-DIDSBURY-THREE	MP;MP;MP;MP LOCAL ROAD ROSEBUD RIVER (WATERCRS-ST)	BRIDGE CULV	RV 1996	4 1219.0	7.0					1.4		
13123 -1	NW SEC 36 TWP 29 RGE 19 W4M GARTLEY MICHICHI CREEK BRIDGE ON LOCAL ROAD NEAR GARTLEY	CENTRAL REGION HANNA CT STARLAND	STARLAND COUNTY UNDEFINED CMA DRUMHELLER-STETTTLER	VS LOCAL ROAD MICHICHI CREEK (WATERCRS-ST)	STANDARD BRIDGE	RV 1977 1977	3 6.1	7.6 18.3 -15.0	28.0 49.0 62.0		61.1 66.9 24-01-2023		3.7		
13127 -1	SW SEC 25 TWP 55 RGE 14 W4M HAIRY HILL WATERCOURSE CULVERT ON LOCAL ROAD NEAR HAIRY HILL	CENTRAL REGION VERMILION CT TWO HILLS	COUNTY OF TWO HILLS NO. UNDEFINED CMA FORT SASKATCHEWAN-	FP;MP LOCAL ROAD 2ND ORDER TRIBUTARY TO VERMILION	BRIDGE CULV	RV 1964	2 1474.0	7.3 -45.0			22.2 37.5 05-10-2023		1.5		
13128 -2	NW SEC 9 TWP 24 RGE 29 W4M CALGARY WID CANAL BRIDGE ON 17TH AVENUE SE, IN CALGARY	SOUTHERN REGION CALGARY CALGARY	CALGARY DEERFOOT/STONEY CALGARY-KLEIN	OM 1A:07 L1 12.605, 1A:07 R1 12.576 WID - IRRIGATION C (WATERCRS-IC)	MAJOR BRIDGE	IC 1980 1980	4 24.7	32.8 89.4	28.0 49.0 62.0						
13129 -1	NE SEC 24 TWP 21 RGE 20 W4M CROWFOOT FERRY CROWFOOT CABLE FERRY - WEST OF BASSANO	SOUTHERN REGION CALGARY CT NEWELL	Alberta Transportation (AIT) CMA30 CARDSTON-SIKSIKA	LOCAL ROAD,BOW RIVER (WATERCRS-ST)	FERRY	1992									
13132 -1	SE SEC 24 TWP 56 RGE 7 W4M ELK POINT TRIBUTARY TO NORTH SASKATCHEWAN RIVER CULVERT ON HIGHWAY 41, 5 KM S OF ELK	NORTH CENTRAL REGION ATHABASCA CT ST PAUL	Alberta Transportation (AIT) CMA08 BONNYVILLE-COLD LAKE-ST.	SPE 41:22 C1 22.004 TRIBUTARY TO NORTH SASKATCHEWAN	BRIDGE CULV	RV 1965	1 2123.0	14.5 28.0			33.3 34.0 16-06-2024		7.8		


		<div>Transportation Infrastructure Management System</div> <div>Bridge Structures Report</div> <div>All 'IN SERVICE' Structures - Sorted By: File Number</div>										2025/03/06	
												Page 183 of 772	
BF	Legal Land Location Structure Name Location Description	Region District Municipality	Managed By CMA Constituency	Span Types Located On Located Over	Structure Type	Usage Yr Built Yr Supstr	No. Spans Pipes Max Span Length Max Pipe Dia	Clear Rdwy Nom Length Skew	Single (t) Semi (t) Train (t)	Stru Suff Insp	Rat. % Rat. % Date	Theor VCL On Meas VCL On	Deck Height Theor VCL Over Meas VCL Over
13134 -1	SW SEC 11 TWP 65 RGE 21 W4M COLINTON PINE CREEK 3 BRIDGE ON LOCAL ROAD NEAR COLINTON	NORTH CENTRAL REGION ATHABASCA CT ATHABASCA	ATHABASCA COUNTY UNDEFINED CMA ATHABASCA-BARRHEAD-	TT LOCAL ROAD PINE CREEK (WATERCRS-ST)	STANDARD BRIDGE	RV 1930 1930	3 6.1	6.1 18.3 -15.0	28.0 49.0 65.5	61.1 57.2 05-11-2021			4.3
13135 -2	SW SEC 13 TWP 63 RGE 7 W4M IRON RIVER MANATOKAN CREEK BRIDGE ON LOCAL ROAD, 3 KM W OF IRON RIVER	NORTH CENTRAL REGION ATHABASCA MD BONNYVILLE	M.D. OF BONNYVILLE NO. 87 UNDEFINED CMA BONNYVILLE-COLD LAKE-ST.	SL LOCAL ROAD MANATOKAN CREEK (WATERCRS-ST)	STANDARD BRIDGE	RV 2023 2023	1 12.0	8.9 12.0	28.0 49.0 62.0				
13138 -2	SE SEC 30 TWP 20 RGE 12 W4M PATRICIA LITTLE SANDHILL CREEK CULVERT ON LOCAL ROAD, 3 KM NE OF PATRICIA	SOUTHERN REGION LETHBRIDGE CT NEWELL	COUNTY OF NEWELL UNDEFINED CMA BROOKS-MEDICINE HAT	MP LOCAL ROAD LITTLE SANDHILL CREEK (WATERCRS-ST)	BRIDGE CULV	RV 2014	1 3600.0	8.5 0.0		77.8 78.8 10-12-2024			
13140 -1	SW SEC 4 TWP 38 RGE 27 W4M RED DEER PIPER CREEK CULVERT ON LOCAL ROAD NEAR RED DEER	CENTRAL REGION RED DEER RED DEER	RED DEER UNDEFINED CMA RED DEER-SOUTH	SP;SP LOCAL ROAD PIPER CREEK (WATERCRS-ST)	BRIDGE CULV	RV 1956	2 2100.0	7.9					4.9
13143 -1	NW SEC 33 TWP 14 RGE 27 W4M STAVELY CLEAR BROOK BRIDGE ON LOCAL ROAD NEAR STAVELY	SOUTHERN REGION LETHBRIDGE MD WILLOW CREEK	M.D. OF WILLOW CREEK NO. UNDEFINED CMA LIVINGSTONE-MACLEOD	PG LOCAL ROAD TRIBUTARY TO CLEAR BROOK (WATERCRS-	STANDARD BRIDGE	RV 1956 1956	1 6.1	6.4 6.1	28.0 49.0 62.0	50.0 52.6 03-04-2024			2.4
13144 -1	SW SEC 13 TWP 23 RGE 25 W4M STRATHMORE WATERCOURSE CULVERT ON LOCAL ROAD NEAR STRATHMORE	SOUTHERN REGION CALGARY CT WHEATLAND	WHEATLAND COUNTY UNDEFINED CMA CHESTERMERE-	RPP LOCAL ROAD 2ND ORDER TRIBUTARY TO BOW RIVER	BRIDGE CULV	RV 1954	1 2121.0	9.5		44.4 60.4 11-05-2023			3.1
13145 -1	NW SEC 1 TWP 9 RGE 21 W4M LETHBRIDGE SMR IRRIGATION CANAL CULVERT ON LOCAL ROAD NEAR LETHBRIDGE	SOUTHERN REGION LETHBRIDGE CT LETHBRIDGE	COUNTY OF LETHBRIDGE CMA25 TABER-WARNER	MP;MP;MP LOCAL ROAD SMR - IRRIGATION C (WATERCRS-IC)	BRIDGE CULV	IC 1996	3 2700.0	8.0 0.0		77.8 80.6 02-12-2021			3.6
13146 -1	NW SEC 19 TWP 74 RGE 9 W6M VALHALLA CEN TRIBUTARY TO BEAR CREEK CULVERT ON LOCAL ROAD, 2 KM N OF VALHALLA CENTRE	PEACE REGION GRANDE PRAIRIE CT GRANDE PRAIRIE	COUNTY OF GRANDE PRAIRIE UNDEFINED CMA GRANDE PRAIRIE-WAPITI	MP LOCAL ROAD TRIBUTARY TO BEAR RIVER (WATERCRS-ST)	BRIDGE CULV	RV 1987	1 3000.0	9.0		44.4 61.5 06-03-2023			3.8
13147 -2	SE SEC 29 TWP 74 RGE 9 W6M VALHALLA CEN WATERCOURSE CULVERT ON LOCAL ROAD NEAR VALHALLA CEN	PEACE REGION GRANDE PRAIRIE CT GRANDE PRAIRIE	COUNTY OF GRANDE PRAIRIE UNDEFINED CMA GRANDE PRAIRIE-WAPITI	SP LOCAL ROAD TRIBUTARY TO BEAR RIVER (WATERCRS-ST)	BRIDGE CULV	RV 2008	1 3990.0	6.4		77.8 84.2 24-11-2020			
13148 -2	SE SEC 5 TWP 75 RGE 9 W6M VALHALLA CENTRE WATERCOURSE BRIDGE ON LOCAL ROAD NEAR VALHALLA CEN	PEACE REGION GRANDE PRAIRIE CT GRANDE PRAIRIE	COUNTY OF GRANDE PRAIRIE UNDEFINED CMA GRANDE PRAIRIE-WAPITI	SC LOCAL ROAD TRIBUTARY TO BEAR RIVER (WATERCRS-ST)	STANDARD BRIDGE	RV 2008 2008	1 12.0	8.9 12.0 0.0		88.9 75.4 14-06-2021			
13149 -1	SE SEC 3 TWP 21 RGE 3 W5M MILLARVILLE THREEPOINT CREEK BRIDGE ON HIGHWAY 22, 1 KM S OF MILLARVILLE	SOUTHERN REGION CALGARY CT FOOTHILLS	Alberta Transportation (AIT) CMA27 HIGHWOOD	CT 22:12 C1 32.540 THREEPOINT CREEK (WATERCRS-ST)	MAJOR BRIDGE	RV 1957 1957	3 18.3	9.1 43.9	36.8 56.8 81.2	61.1 52.0 19-08-2024			3.7
13149 BGR-2SE	SEC 3 TWP 21 RGE 3 W5M THREEPOINT CREEK BRIDGE ON HIGHWAY 22, 1 KM S OF MILLARVILLE	SOUTHERN REGION CALGARY CT FOOTHILLS	Alberta Transportation (AIT) CMA27 HIGHWOOD	THREEPOINT CREEK (WATERCRS-ST)	GUIDE BANK	1957							
13151 -1	SE SEC 27 TWP 28 RGE 3 W5M MADDEN BEAVERDAM CREEK BRIDGE ON PROVINCIAL HIGHWAY 574 NEAR MADDEN	SOUTHERN REGION CALGARY CT ROCKY VIEW	Alberta Transportation (AIT) CMA28 OLDS-DIDSBURY-THREE	HC 574:02 C1 9.892 BEAVERDAM CREEK (WATERCRS-ST)	STANDARD BRIDGE	RV 1963 1963	1 11.6	9.1 11.6	35.3 57.6 82.2	44.4 62.1 02-05-2022			3.0
13153 -1	SW SEC 12 TWP 41 RGE 17 W4M BIGKNIFE BIGKNIFE CREEK CULVERT ON LOCAL ROAD NEAR HALKIRK	CENTRAL REGION HANNA CT STETTTLER	COUNTY OF STETTTLER NO. 6 UNDEFINED CMA DRUMHELLER-STETTTLER	MP;MP;MP LOCAL ROAD BIGKNIFE CREEK (WATERCRS-ST)	BRIDGE CULV	RV 1987	3 1000.0	7.5 0.0		44.4 41.2 04-10-2024			1.3
13157 -1	SW SEC 30 TWP 61 RGE 4 W4M FORT KENT MURIEL CREEK BRIDGE ON LOCAL ROAD NEAR FORT KENT	NORTH CENTRAL REGION ATHABASCA MD BONNYVILLE	M.D. OF BONNYVILLE NO. 87 UNDEFINED CMA BONNYVILLE-COLD LAKE-ST.	SC LOCAL ROAD MURIEL CREEK (WATERCRS-ST)	STANDARD BRIDGE	RV 1993 1993	1 12.0	9.2 12.0	28.0 49.0 62.0	61.1 71.4 13-08-2023			3.9
13159 -1	NE SEC 6 TWP 51 RGE 3 W5M KEEPPHILLS WATERCOURSE CULVERT ON LOCAL ROAD NEAR KEEPPHILLS	NORTH CENTRAL REGION STONY PLAIN CT PARKLAND	PARKLAND COUNTY UNDEFINED CMA DRAYTON VALLEY-DEVON	SPE;SPE LOCAL ROAD TRIBUTARY TO NORTH SASKATCHEWAN	BRIDGE CULV	RV 1976	2 1813.0	8.6 -10.0		66.7 58.7 13-08-2020			8.2
13160 -1	SE SEC 6 TWP 60 RGE 12 W4M SPEDDEN CACHE CREEK CULVERT ON LOCAL ROAD NEAR SPEDDEN	NORTH CENTRAL REGION ATHABASCA CT SMOKY LAKE	SMOKY LAKE COUNTY UNDEFINED CMA ATHABASCA-BARRHEAD-	SP LOCAL ROAD CACHE CREEK (WATERCRS-ST)	BRIDGE CULV	RV 1951	1 1810.0	6.0 30.0		66.7 66.8 08-06-2022			2.2
13161 -2	NW SEC 25 TWP 61 RGE 9 W4M THERIEN WATERCOURSE CULVERT ON LOCAL ROAD NEAR THERIEN	NORTH CENTRAL REGION ATHABASCA MD BONNYVILLE	M.D. OF BONNYVILLE NO. 87 UNDEFINED CMA BONNYVILLE-COLD LAKE-ST.	MP LOCAL ROAD TRIBUTARY TO COLUMBINE CREEK	BRIDGE CULV	RV 2009	1 2200.0	8.0		55.6 77.5 02-07-2019			
13162 -1	SW SEC 13 TWP 30 RGE 19 W4M GARTLEY MICHICHI CREEK CULVERT ON LOCAL ROAD, 4 KM SW OF MICHICHI	CENTRAL REGION HANNA CT STARLAND	STARLAND COUNTY UNDEFINED CMA DRUMHELLER-STETTTLER	BP LOCAL ROAD MICHICHI CREEK (WATERCRS-ST)	BRIDGE CULV	RV 1960	1 4850.0	12.0 0.0		66.7 69.1 18-01-2023			3.7
13163 -1	SE SEC 5 TWP 57 RGE 9 W5M MAYERTHORPE TRIBUTARY TO PADDLE RIVER BRIDGE ON HIGHWAY 647, 9 KM SW OF MAYERTHORPE	NORTH CENTRAL REGION STONY PLAIN CT LAC STE. ANNE	Alberta Transportation (AIT) CMA12 LAC STE. ANNE-PARKLAND	VS 647:02 C1 15.732 TRIBUTARY TO PADDLE RIVER (WATERCRS-	STANDARD BRIDGE	RV 1975 1975	3 7.6	8.8 19.8	28.0 49.0 62.0	50.0 58.1 28-04-2022			4.6
13164 -1	SW SEC 5 TWP 57 RGE 9 W5M MAYERTHORPE TRIBUTARY TO PADDLE RIVER BRIDGE ON HIGHWAY 647, 10 KM SW OF MAYERTHORPE	NORTH CENTRAL REGION STONY PLAIN CT LAC STE. ANNE	Alberta Transportation (AIT) CMA12 LAC STE. ANNE-PARKLAND	PGO 647:02 C1 14.913 TRIBUTARY TO PADDLE RIVER (WATERCRS-	STANDARD BRIDGE	RV 1958 1958	3 6.1	9.1 18.3	28.0 49.0 66.7	38.9 57.2 28-04-2022			5.2


		Transportation Infrastructure Management System										2025/03/06	
Bridge Structures Report													
All 'IN SERVICE' Structures - Sorted By: File Number													
Page 184 of 772													
BF	Legal Land Location Structure Name Location Description	Region District Municipality	Managed By CMA Constituency	Span Types Located On Located Over	Structure Type	Usage Yr Built Yr Supstr	No. Spans Pipes Max Span Length Max Pipe Dia	Clear Rdwy Nom Length Skew	Single (t) Semi (t) Train (t)	Stru Suff Insp	Rat. % Rat. % Date	Theor VCL On Theor VCL On Meas VCL On	Deck Height Theor VCL Over Meas VCL Over
13165 -1	SE SEC 13 TWP 66 RGE 15 W4M LAC LA BICHE MISSAWAWI LAKE BRIDGE ON LOCAL ROAD, 8 KM NE OF HYLO	NORTH CENTRAL REGION ATHABASCA CT LAC LA BICHE	LAC LA BICHE COUNTY UNDEFINED CMA FORT MCMURRAY-LAC LA	SM LOCAL ROAD TRIBUTARY TO BEAVER RIVER (WATERCRS-	STANDARD BRIDGE	RV 1980 1980	1 11.0	7.6 11.0	28.0 44.4 49.0 62.0		44.4 59.6		3.0
13166 -1	NE SEC 4 TWP 62 RGE 27 W4M DAPP PEMBINA RIVER BRIDGE ON HIGHWAY 661, 5 KM W OF DAPP	NORTH CENTRAL REGION ATHABASCA CT WESTLOCK	Alberta Transportation (AIT) CMA10 ATHABASCA-BARRHEAD-	TH, RD 661:06 C1 10.686 PEMBINA RIVER (WATERCRS-ST)	MAJOR BRIDGE	RV 1935 1935	3 76.2	7.3 111.3			38.9 43.9	5.7	10.1
13167 -1	SW SEC 16 TWP 81 RGE 3 W6M FAIRVIEW BOUCHER CREEK CULVERT ON HIGHWAY 2, 5 KM S OF FAIRVIEW	PEACE REGION GRANDE PRAIRIE MD FAIRVIEW	Alberta Transportation (AIT) CMA04 CENTRAL PEACE-NOTLEY	SP 2:66 C1 33.221 BOUCHER CREEK (WATERCRS-ST)	BRIDGE CULV	RV 1983	1 3581.0	11.0 -30.0			77.8 63.8		7.0
13169 -1	NE SEC 24 TWP 41 RGE 2 W5M FORSHEE WATERCOURSE CULVERT ON LOCAL ROAD NEAR FORSHEE	CENTRAL REGION RED DEER CT LACOMBE	LACOMBE COUNTY UNDEFINED CMA RIMBEY-ROCKY MOUNTAIN	MP LOCAL ROAD TRIBUTARY TO BLINDMAN RIVER	BRIDGE CULV	RV 1990	1 2200.0	6.3			66.7 59.3		4.7
13170 -1	NW SEC 6 TWP 22 RGE 5 W4M BUFFALO RED DEER RIVER BRIDGE ON HIGHWAY 886, 5 KM N OF BUFFALO	CENTRAL REGION HANNA SPECIAL AREA 3	Alberta Transportation (AIT) CMA22 DRUMHELLER-STETTTLER	TH, TT 886:02 C1 4.176 RED DEER RIVER (WATERCRS-ST)	MAJOR BRIDGE	RV 1931 1931	6 61.0	5.8 258.6	21.8 38.1 50.4		50.0 42.0	4.5	7.0
13174 -1	NW SEC 24 TWP 43 RGE 2 W5M RIMBEY LLOYD CREEK BRIDGE ON LOCAL ROAD NEAR RIMBEY	CENTRAL REGION RED DEER CT PONOKA	PONOKA COUNTY UNDEFINED CMA RIMBEY-ROCKY MOUNTAIN	PG LOCAL ROAD LLOYD CREEK (WATERCRS-ST)	STANDARD BRIDGE	RV 1952 1952	3 8.5	7.0 20.7	28.0 49.0 62.0		66.7 62.6		3.7
13177 -2	SW SEC 30 TWP 26 RGE 27 W4M IRRICANA WATERCOURSE CULVERT ON LOCAL ROAD, 22 KM SW OF IRRICANA	SOUTHERN REGION CALGARY CT ROCKY VIEW	ROCKY VIEW COUNTY UNDEFINED CMA AIRDRIE-EAST	MP LOCAL ROAD 2ND ORDER TRIBUTARY TO CROSSFIELD	BRIDGE CULV	RV 2024	1 2400.0	8.0 10.0			100.0 95.1		
13178 -2	SW SEC 22 TWP 26 RGE 27 W4M IRRICANA WATERCOURSE CULVERT ON LOCAL ROAD, 21 KM SW OF IRRICANA	SOUTHERN REGION CALGARY CT ROCKY VIEW	ROCKY VIEW COUNTY UNDEFINED CMA AIRDRIE-EAST	MP LOCAL ROAD 2ND ORDER TRIBUTARY TO CROSSFIELD	BRIDGE CULV	RV 2021	1 2400.0	8.0 -20.0			100.0 95.1		
13179 -1	SW SEC 18 TWP 27 RGE 27 W4M IRRICANA CROSSFIELD C CULVERT ON PROVINCIAL HIGHWAY 567 NEAR IRRICANA	SOUTHERN REGION CALGARY CT ROCKY VIEW	Alberta Transportation (AIT) CMA29 OLDS-DIDSBURY-THREE	SPE 567:06 C1 9.439 TRIBUTARY TO CROSSFIELD CREEK	BRIDGE CULV	RV 1974	1 2438.0	9.8 30.0			77.8 70.4		3.4
13180 -1	NW SEC 13 TWP 63 RGE 25 W4M ROCHESTER BOLLOQUE CREEK CULVERT ON LOCAL ROAD NEAR ROCHESTER	NORTH CENTRAL REGION ATHABASCA CT ATHABASCA	ATHABASCA COUNTY UNDEFINED CMA ATHABASCA-BARRHEAD-	SP LOCAL ROAD BOLLOQUE CREEK (WATERCRS-ST)	BRIDGE CULV	RV 1910	1 2400.0	6.1			11.1 19.9		1.5
13181 -1	SE SEC 4 TWP 43 RGE 26 W4M PONOKA BATTLE RIVER BRIDGE ON HIGHWAY 53, 8 KM W OF PONOKA	CENTRAL REGION RED DEER CT PONOKA	Alberta Transportation (AIT) CMA17 LACOMBE-PONOKA	PO 53:06 C1 36.169 BATTLE RIVER (WATERCRS-ST)	MAJOR BRIDGE	RV 1959 1959	3 15.2	9.1 45.6 -20.0	33.5 49.0 63.2		33.3 37.2		7.9
13182 -1	SE SEC 23 TWP 29 RGE 21 W4M DUNPHY KNEEHILLS CREEK BRIDGE ON LOCAL ROAD, 3 KM W OF DRUMHELLER	CENTRAL REGION HANNA CT KNEEHILL	KNEEHILL COUNTY UNDEFINED CMA OLDS-DIDSBURY-THREE	TH LOCAL ROAD KNEEHILLS CREEK (WATERCRS-ST)	MAJOR BRIDGE	RV 1925 1925	1 38.1	5.1 38.1	22.8 39.6 45.5		50.0 41.5	4.9	6.1
13183 -1	NW SEC 25 TWP 58 RGE 26 W4M VIMY REDWATER RIVER BRIDGE ON LOCAL ROAD NEAR VIMY	NORTH CENTRAL REGION ATHABASCA CT WESTLOCK	WESTLOCK COUNTY UNDEFINED CMA ATHABASCA-BARRHEAD-	HC LOCAL ROAD REDWATER RIVER (WATERCRS-ST)	STANDARD BRIDGE	RV 1965 1965	1 8.5	7.3 8.5 30.0	30.1 52.8 75.4		44.4 62.7		2.4
13185 -1	SE SEC 3 TWP 65 RGE 22 W4M COLINTON COLINTON CREEK CULVERT ON LOCAL ROAD NEAR COLINTON	NORTH CENTRAL REGION ATHABASCA CT ATHABASCA	ATHABASCA COUNTY UNDEFINED CMA ATHABASCA-BARRHEAD-	SP LOCAL ROAD COLINTON CREEK (WATERCRS-ST)	BRIDGE CULV	RV 1991	1 2740.0	8.0 8.0			66.7 60.8		9.1
13186 -1	SW SEC 31 TWP 64 RGE 22 W4M MEANOOK TAWATINAW RIVER BRIDGE ON LOCAL ROAD NEAR COLINTON	NORTH CENTRAL REGION ATHABASCA CT ATHABASCA	ATHABASCA COUNTY UNDEFINED CMA ATHABASCA-BARRHEAD-	TT LOCAL ROAD TAWATINAW RIVER (WATERCRS-ST)	STANDARD BRIDGE	RV 1949 1949	1 8.5	6.1 8.5 0.0	29.4 51.5 73.5		33.3 48.2		4.3
13187 -1	NW SEC 32 TWP 24 RGE 21 W4M STANDARD PARFLESH CREEK CULVERT ON LOCAL ROAD NEAR STANDARD	SOUTHERN REGION CALGARY CT WHEATLAND	WHEATLAND COUNTY UNDEFINED CMA OLDS-DIDSBURY-THREE	MP LOCAL ROAD PARFLESH CREEK (WATERCRS-ST)	BRIDGE CULV	RV 1992	1 3000.0	8.6			66.7 69.7		5.1
13189 -1	SE SEC 8 TWP 61 RGE 27 W4M WESTLOCK WATERCOURSE BRIDGE ON LOCAL ROAD NEAR WESTLOCREEK	NORTH CENTRAL REGION ATHABASCA CT WESTLOCK	WESTLOCK COUNTY UNDEFINED CMA ATHABASCA-BARRHEAD-	PG LOCAL ROAD TRIBUTARY TO PEMBINA RIVER (WATERCRS-	STANDARD BRIDGE	RV 1957 1957	3 6.1	6.4 18.3	28.0 49.0 62.0		55.6 54.5		4.6
13190 -1	SW SEC 21 TWP 58 RGE 2 W5M MANOLA NEWTON CREEK BRIDGE ON LOCAL ROAD NEAR MANOLA	NORTH CENTRAL REGION ATHABASCA CT BARRHEAD	COUNTY OF BARRHEAD NO. UNDEFINED CMA ATHABASCA-BARRHEAD-	PG LOCAL ROAD NEWTON CREEK (WATERCRS-ST)	STANDARD BRIDGE	RV 1955 1955	1 8.5	6.4 8.5	28.0 49.0 62.0		38.9 55.2		2.7
13191 -2	SW SEC 35 TWP 47 RGE 8 W4M MANNVILLE BUFFALO CREEK CULVERT ON LOCAL ROAD, 34 KM SE OF MANNVILLE	CENTRAL REGION VERMILION CT MINBURN	COUNTY OF MINBURN NO. 27 UNDEFINED CMA FORT SASKATCHEWAN-	SP LOCAL ROAD BUFFALO CREEK (WATERCRS-ST)	BRIDGE CULV	RV 2015	1 2740.0	9.0 -24.0			55.6 75.3		
13192 -1	NW SEC 12 TWP 63 RGE 27 W4M JARVIE WATERCOURSE CULVERT ON LOCAL ROAD NEAR JARVIE	NORTH CENTRAL REGION ATHABASCA CT WESTLOCK	WESTLOCK COUNTY UNDEFINED CMA ATHABASCA-BARRHEAD-	SP LOCAL ROAD TRIBUTARY TO PEMBINA RIVER (WATERCRS-	BRIDGE CULV	RV 1967	1 2700.0	7.1			22.2 24.6		4.9
13194 -1	SE SEC 14 TWP 28 RGE 28 W4M BEISEKER CROSSFIELD CREEK CULVERT ON HIGHWAY 72, 18 KM W OF BEISEKER	SOUTHERN REGION CALGARY CT ROCKY VIEW	Alberta Transportation (AIT) CMA29 OLDS-DIDSBURY-THREE	SP 72:10 C1 12.091 CROSSFIELD CREEK (WATERCRS-ST)	BRIDGE CULV	RV 1998	1 6470.0	11.2 10.0			88.9 81.6		10.5
											22-07-2023		


BF	Legal Land Location Structure Name Location Description	Region District Municipality	Managed By CMA Constituency	Span Types Located On Located Over	Structure Type	Usage Yr Built Yr Supstr	No. Spans Pipes Max Span Length Max Pipe Dia	Clear Rdwy Nom Length Skew	Single (t) Semi (t) Train (t)	Stru Suff Insp	Rat. % Rat. % Date	Theor VCL On Meas VCL On	Deck Height Theor VCL Over Meas VCL Over
13195 -1	NW SEC 6 TWP 28 RGE 27 W4M CROSSFIELD CROSSFIELD CREEK CULVERT ON LOCAL ROAD, 20 KM SE OF CROSSFIELD	SOUTHERN REGION CALGARY CT ROCKY VIEW	ROCKY VIEW COUNTY UNDEFINED CMA OLDS-DIDSBURY-THREE	RPA LOCAL ROAD CROSSFIELD CREEK (WATERCRS-ST)	BRIDGE CULV	RV 1986	1 5450.0	9.2			88.9 83.5 09-02-2022		4.0
13199 -1	SW SEC 17 TWP 29 RGE 22 W4M SHARPLES KNEEHILLS CREEK BRIDGE ON LOCAL ROAD, 5 KM W OF CARBON	CENTRAL REGION HANNA CT KNEEHILL	KNEEHILL COUNTY UNDEFINED CMA OLDS-DIDSBURY-THREE	PT, TT LOCAL ROAD KNEEHILLS CREEK (WATERCRS-ST)	MAJOR BRIDGE	RV 1928 1928	3 27.4	4.9 44.4 0.0	27.0 42.3 53.4	55.6 53.4 29-11-2021			5.0
13201 -1	SW SEC 13 TWP 49 RGE 6 W4M VERMILION GRIZZLY BEAR BRIDGE ON LOCAL ROAD NEAR VERMILION	CENTRAL REGION VERMILION CT VERMILION RIVER	COUNTY OF VERMILION UNDEFINED CMA VERMILION-LLOYDMINSTER-	PG LOCAL ROAD GRIZZLY BEAR CREEK (WATERCRS-ST)	STANDARD BRIDGE	RV 1960 1960	1 8.5	6.4 8.5	28.0 49.0 62.0	44.4 47.0 12-08-2023			3.0
13202 -2	SE SEC 30 TWP 57 RGE 8 W5M MAYERTHORPE WATERCOURSE CULVERT ON LOCAL ROAD, 4 KM NW OF MAYERTHORPE	NORTH CENTRAL REGION STONY PLAIN CT LAC STE. ANNE	LAC STE. ANNE COUNTY UNDEFINED CMA LAC STE. ANNE-PARKLAND	MP LOCAL ROAD TRIBUTARY TO LITTLE PADDLE RIVER	BRIDGE CULV	RV 2022	1 2000.0	7.5		100.0 90.5 01-11-2022			
13203 -1	SW SEC 3 TWP 50 RGE 16 W4M RYLEY WATERCOURSE BRIDGE ON LOCAL ROAD NEAR RYLEY	CENTRAL REGION VERMILION CT BEAVER	BEAVER COUNTY UNDEFINED CMA CAMROSE	PG LOCAL ROAD TRIBUTARY TO WASKWEI CK (WATERCRS-ST)	STANDARD BRIDGE	RV 1953 1953	1 6.1	6.4 6.1	28.0 49.0 62.0	50.0 58.3 12-07-2022			2.4
13206 -2	SW SEC 17 TWP 38 RGE 16 W4M GADSBY BIGKNIFE CREEK CULVERT ON LOCAL ROAD NEAR GADSBY	CENTRAL REGION HANNA CT STETTTLER	COUNTY OF STETTTLER NO. 6 UNDEFINED CMA DRUMHELLER-STETTTLER	MP LOCAL ROAD BIGKNIFE CREEK (WATERCRS-ST)	BRIDGE CULV	RV 2011	1 2000.0	6.8 -5.0		77.8 70.6 10-09-2021			
13207 -2	SW SEC 28 TWP 53 RGE 2 W4M MARWAYNE WATERCOURSE BRIDGE ON LOCAL ROAD NEAR MARWAYNE	CENTRAL REGION VERMILION CT VERMILION RIVER	COUNTY OF VERMILION UNDEFINED CMA VERMILION-LLOYDMINSTER-	MP LOCAL ROAD TRIBUTARY TO NORTH SASKATCHEWAN	BRIDGE CULV	RV 2004	1 2450.0	6.6 -30.0		55.6 51.6 13-10-2020			3.3
13208 -1	SW SEC 28 TWP 53 RGE 2 W4M MARWAYNE WATERCOURSE CULVERT ON LOCAL ROAD NEAR MARWAYNE	CENTRAL REGION VERMILION CT VERMILION RIVER	COUNTY OF VERMILION UNDEFINED CMA VERMILION-LLOYDMINSTER-	RPP LOCAL ROAD TRIBUTARY TO NORTH SASKATCHEWAN	BRIDGE CULV	RV 1958	1 2121.0	9.0		33.3 51.3 07-09-2022			2.7
13209 -1	NW SEC 34 TWP 53 RGE 7 W4M DERWENT SLAWA CREEK BRIDGE ON LOCAL ROAD NEAR DERWENT	CENTRAL REGION VERMILION CT TWO HILLS	COUNTY OF TWO HILLS NO. UNDEFINED CMA FORT SASKATCHEWAN-	HC LOCAL ROAD TRIBUTARY TO SLAWA CK (WATERCRS-ST)	STANDARD BRIDGE	RV 1963 1963	2 6.1	7.3 12.2 -30.0	28.0 49.0 65.5	55.6 62.3 23-03-2021			3.4
13210 -1	SE SEC 6 TWP 55 RGE 8 W4M MYRNAM WATERCOURSE CULVERT ON LOCAL ROAD NEAR MYRNAM	CENTRAL REGION VERMILION CT TWO HILLS	COUNTY OF TWO HILLS NO. UNDEFINED CMA FORT SASKATCHEWAN-	SP LOCAL ROAD TRIBUTARY TO SLAWA CREEK (WATERCRS-	BRIDGE CULV	RV 1967	1 3670.0	8.0 19.0		44.4 54.5 11-04-2024			10.1
13211 -1	SE SEC 4 TWP 55 RGE 8 W4M MYRNAM SLAWA CREEK CULVERT ON LOCAL ROAD NEAR MYRNAM	CENTRAL REGION VERMILION CT TWO HILLS	COUNTY OF TWO HILLS NO. UNDEFINED CMA FORT SASKATCHEWAN-	RPP;MP LOCAL ROAD SLAWA CREEK (WATERCRS-ST)	BRIDGE CULV	RV 1955	2 2121.0	5.4 0.0		33.3 41.2 11-04-2024			4.6
13214 -1	SW SEC 28 TWP 49 RGE 7 W5M DRAYTON VALL WATERCOURSE CULVERT ON LOCAL ROAD NEAR DRAYTON VALL	NORTH CENTRAL REGION STONY PLAIN CT BRAZEAU	BRAZEAU COUNTY UNDEFINED CMA DRAYTON VALLEY-DEVON	SPE LOCAL ROAD TRIBUTARY TO NORTH SASKATCHEWAN	BRIDGE CULV	RV 1973	1 2123.0	8.9 		44.4 46.9 07-09-2023			6.7
13215 -2	SW SEC 34 TWP 50 RGE 7 W5M ROCKY RAPIDS MISHOW CREEK CULVERT ON LOCAL ROAD, 8 KM N OF ROCKY RAPIDS	NORTH CENTRAL REGION STONY PLAIN CT BRAZEAU	BRAZEAU COUNTY UNDEFINED CMA DRAYTON VALLEY-DEVON	SP LOCAL ROAD TRIBUTARY TO MISHOW CREEK (WATERCRS-	BRIDGE CULV	RV 2014	1 3670.0	9.0 0.0		77.8 76.8 26-09-2024			
13218 -1	NW SEC 22 TWP 51 RGE 7 W5M DRAYTON VALLEY WATERCOURSE CULVERT ON LOCAL ROAD, 26 KM N OF DRAYTON VALLEY	NORTH CENTRAL REGION STONY PLAIN CT PARKLAND	PARKLAND COUNTY UNDEFINED CMA DRAYTON VALLEY-DEVON	WP LOCAL ROAD TRIBUTARY TO MISHOW CREEK (WATERCRS-	BRIDGE CULV	RV 1963	1 1500.0	7.0 		22.2 40.4 11-06-2024			4.3
13219 -1	SE SEC 1 TWP 20 RGE 24 W4M ARROWWOOD E ARROWWOOD BRIDGE ON LOCAL ROAD NEAR ARROWWOOD	SOUTHERN REGION LETHBRIDGE CT VULCAN	VULCAN COUNTY UNDEFINED CMA CARDSTON-SIKSIKA	HC LOCAL ROAD EAST ARROWWOOD CREEK (WATERCRS-ST)	STANDARD BRIDGE	RV 1969 1969	3 10.1	7.5 27.1	30.1 49.4 70.4	50.0 65.7 24-10-2024			4.3
13222 -2	SW SEC 14 TWP 81 RGE 1 W6M WHITELAW WATERCOURSE BRIDGE ON LOCAL ROAD NEAR WHITELAW	PEACE REGION GRANDE PRAIRIE MD FAIRVIEW	M.D. OF FAIRVIEW NO. 136 UNDEFINED CMA CENTRAL PEACE-NOTLEY	SL LOCAL ROAD TRIBUTARY TO PEACE RIVER (WATERCRS-	STANDARD BRIDGE	RV 2010 2010	1 8.0	8.9 8.0	28.0 49.0 62.0	100.0 85.6 25-09-2020			
13224 -2	NW SEC 18 TWP 71 RGE 7 W6M WEMBLEY SPRING CREEK CULVERT ON LOCAL ROAD, 6 KM E OF WEMBLEY	PEACE REGION GRANDE PRAIRIE CT GRANDE PRAIRIE	COUNTY OF GRANDE PRAIRIE UNDEFINED CMA GRANDE PRAIRIE-WAPITI	MP LOCAL ROAD SPRING CREEK (WATERCRS-ST)	BRIDGE CULV	RV 2015	1 2000.0	8.0 -45.0		77.8 86.8 13-01-2021			
13225 -1	NW SEC 34 TWP 72 RGE 8 W6M LA GLACE FISH CREEK 3 BRIDGE ON LOCAL ROAD NEAR LA GLACE	PEACE REGION GRANDE PRAIRIE CT GRANDE PRAIRIE	COUNTY OF GRANDE PRAIRIE UNDEFINED CMA GRANDE PRAIRIE-WAPITI	HH LOCAL ROAD COLQUHOUN CREEK (WATERCRS-ST)	STANDARD BRIDGE	RV 1961 1961	3 8.5	7.3 25.5	28.0 49.0 67.2	44.4 61.8 14-06-2021			5.5
13226 -1	NW SEC 19 TWP 73 RGE 7 W6M BUFFALO LAKE NIOBE CREEK BRIDGE ON LOCAL ROAD NEAR BUFFALO LAKE	PEACE REGION GRANDE PRAIRIE CT GRANDE PRAIRIE	COUNTY OF GRANDE PRAIRIE UNDEFINED CMA GRANDE PRAIRIE-WAPITI	PG LOCAL ROAD NIOBE CREEK (WATERCRS-ST)	STANDARD BRIDGE	RV 1960 1960	3 8.5	6.4 25.5	28.0 49.0 62.0	55.6 63.6 22-01-2015			4.6
13227 -1	NE SEC 11 TWP 61 RGE 12 W4M ASHMONT WATERCOURSE CULVERT ON LOCAL ROAD NEAR ASHMONT	NORTH CENTRAL REGION ATHABASCA CT ST PAUL	COUNTY OF ST. PAUL NO. 19 UNDEFINED CMA ATHABASCA-BARRHEAD-	MPE LOCAL ROAD TRIBUTARY TO WHITEFISH CREEK	BRIDGE CULV	RV 1991	1 2503.0	4.4 0.0		77.8 69.2 01-03-2021			2.9
13228 -1	SW SEC 12 TWP 61 RGE 12 W4M ASHMONT WATERCOURSE CULVERT ON PROVINCIAL HIGHWAY 866 NEAR ASHMONT	NORTH CENTRAL REGION ATHABASCA CT ST PAUL	Alberta Transportation (AIT) CMA08 ATHABASCA-BARRHEAD-	SP;SP 866:02 C1 13.372 TRIBUTARY TO WHITEFISH CREEK	BRIDGE CULV	RV 1956	2 2314.0	9.8		66.7 63.0 24-08-2022			3.7


		Transportation Infrastructure Management System										2025/03/06	
		Bridge Structures Report											
		All 'IN SERVICE' Structures - Sorted By: File Number											
Page 186 of 772													
BF	Legal Land Location Structure Name Location Description	Region District Municipality	Managed By CMA Constituency	Span Types Located On Located Over	Structure Type	Usage Yr Built Yr Supstr	No. Spans Pipes Max Span Length Max Pipe Dia	Clear Rdwy Nom Length Skew	Single (t) Semi (t) Train (t)	Stru Suff Insp	Rat. % Rat. % Date	Theor VCL On Meas VCL On	Deck Height Theor VCL Over Meas VCL Over
13231 -1	SE SEC 16 TWP 68 RGE 22 W4M BIG COULEE SAWDY CREEK BRIDGE ON LOCAL ROAD NEAR BIG COULEE	NORTH CENTRAL REGION ATHABASCA CT ATHABASCA	ATHABASCA COUNTY UNDEFINED CMA ATHABASCA-BARRHEAD-	PG LOCAL ROAD SAWDY CREEK (WATERCRS-ST)	STANDARD BRIDGE	RV 1957 1957	1 8.5	7.3 8.5 0.0	28.0 49.0 62.0	27.8 45.5 13-09-2022			4.6
13232 -1	SE SEC 27 TWP 57 RGE 8 W5M MAYERTHORPE LITTLE PADDLE RIVER BRIDGE ON LOCAL ROAD, 1 KM E OF MAYERTHORPE	NORTH CENTRAL REGION STONY PLAIN CT LAC STE. ANNE	LAC STE. ANNE COUNTY UNDEFINED CMA LAC STE. ANNE-PARKLAND	PT LOCAL ROAD LITTLE PADDLE RIVER (WATERCRS-ST)	MAJOR BRIDGE	RV 1937 1937	1 21.3	4.9 21.3	15.4 18.6 28.0	50.0 35.0 20-09-2023			4.6
13233 -1	SE SEC 26 TWP 57 RGE 8 W5M MAYERTHORPE LITTLE PADDLE RIVER BRIDGE ON LOCAL ROAD, 3 KM E OF MAYERTHORPE	NORTH CENTRAL REGION STONY PLAIN CT LAC STE. ANNE	LAC STE. ANNE COUNTY UNDEFINED CMA LAC STE. ANNE-PARKLAND	PT LOCAL ROAD LITTLE PADDLE RIVER (WATERCRS-ST)	MAJOR BRIDGE	RV 1927 1927	1 24.4	4.9 24.4	16.2 25.4 33.9	50.0 35.8 01-06-2022			6.7
13235 -1	SE SEC 22 TWP 57 RGE 7 W5M SANGUDO PADDLE RIVER BRIDGE ON LOCAL ROAD, 8 KM NW OF SANGUDO	NORTH CENTRAL REGION STONY PLAIN CT LAC STE. ANNE	LAC STE. ANNE COUNTY UNDEFINED CMA LAC STE. ANNE-PARKLAND	PT, TT LOCAL ROAD PADDLE RIVER (WATERCRS-ST)	MAJOR BRIDGE	RV 1941 1941	2 18.3	4.8 26.8	10.3 12.0 18.9	50.0 41.7 01-06-2022			7.1
13238 -1	NW SEC 24 TWP 31 RGE 25 W4M THREE HILLS WATERCOURSE CULVERT ON LOCAL ROAD NEAR THREE HILLS	CENTRAL REGION HANNA CT KNEEHILL	KNEEHILL COUNTY UNDEFINED CMA OLDS-DIDSBURY-THREE	MP LOCAL ROAD TRIBUTARY TO THREEHILLS CREEK	BRIDGE CULV	RV 1951	1 1200.0	7.3		100.0 78.8 27-09-2019			
13240 -1	NW SEC 12 TWP 51 RGE 26 W4M DEVON WATERCOURSE CULVERT ON LOCAL ROAD NEAR DEVON	NORTH CENTRAL REGION STONY PLAIN CT PARKLAND	PARKLAND COUNTY UNDEFINED CMA DRAYTON VALLEY-DEVON	MP LOCAL ROAD 2ND ORDER TRIBUTARY TO NORTH	BRIDGE CULV	RV 1997	1 2000.0	7.5 0.0		55.6 67.8 04-10-2023			8.7
13242 -1	SE SEC 18 TWP 51 RGE 5 W5M TOMAHAWK TOMAHAWK CREEK BRIDGE ON LOCAL ROAD, 3 KM E OF TOMAHAWK	NORTH CENTRAL REGION STONY PLAIN CT PARKLAND	PARKLAND COUNTY UNDEFINED CMA DRAYTON VALLEY-DEVON	VS LOCAL ROAD TOMAHAWK CREEK (WATERCRS-ST)	STANDARD BRIDGE	RV 1978 1978	3 10.7	7.6 32.1 -30.0	28.0 49.0 62.0	55.6 58.0 11-06-2024			6.4
13243 -1	SE SEC 27 TWP 51 RGE 6 W5M TOMAHAWK WATERCOURSE CULVERT ON LOCAL ROAD NEAR TOMAHAWK	NORTH CENTRAL REGION STONY PLAIN CT PARKLAND	PARKLAND COUNTY UNDEFINED CMA DRAYTON VALLEY-DEVON	SP;MP LOCAL ROAD TRIBUTARY TO TOMAHAWK CREEK	BRIDGE CULV	RV 1986	2 2740.0	9.0		44.4 58.9 28-08-2023			9.2
13244 -1	SW SEC 22 TWP 51 RGE 6 W5M TOMAHAWK TOMAHAWK CREEK CULVERT ON LOCAL ROAD, 6 KM NW OF TOMAHAWK	NORTH CENTRAL REGION STONY PLAIN CT PARKLAND	PARKLAND COUNTY UNDEFINED CMA DRAYTON VALLEY-DEVON	SP LOCAL ROAD TOMAHAWK CREEK (WATERCRS-ST)	BRIDGE CULV	RV 1986	1 3670.0	8.0 -28.0		55.6 65.5 11-06-2024			6.2
13245 -2	NW SEC 7 TWP 51 RGE 5 W5M TOMAHAWK WATERCOURSE CULVERT ON LOCAL ROAD, 2 KM E OF TOMAHAWK	NORTH CENTRAL REGION STONY PLAIN CT PARKLAND	PARKLAND COUNTY UNDEFINED CMA DRAYTON VALLEY-DEVON	MP LOCAL ROAD TRIBUTARY TO TOMAHAWK CREEK	BRIDGE CULV	RV 2023	1 2700.0	8.0		100.0 99.3 18-10-2023			
13246 -1	SE SEC 4 TWP 51 RGE 5 W5M TOMAHAWK TOMAHAWK CREEK CULVERT ON LOCAL ROAD, 9 KM SE OF TOMAHAWK	NORTH CENTRAL REGION STONY PLAIN CT PARKLAND	PARKLAND COUNTY UNDEFINED CMA DRAYTON VALLEY-DEVON	SP LOCAL ROAD TOMAHAWK CREEK (WATERCRS-ST)	BRIDGE CULV	RV 1995	1 6160.0	10.0 7.0		55.6 66.1 13-08-2020			10.2
13247 -1	NE SEC 35 TWP 50 RGE 4 W5M GENESEE WATERCOURSE BRIDGE ON LOCAL ROAD NEAR GENESEE	NORTH CENTRAL REGION STONY PLAIN CT PARKLAND	PARKLAND COUNTY UNDEFINED CMA DRAYTON VALLEY-DEVON	TT LOCAL ROAD TRIBUTARY TO NORTH SASKATCHEWAN	STANDARD BRIDGE	RV 1952 1952	1 4.9	6.1 4.9	28.0 49.0 65.1	38.9 45.2 17-11-2023			2.4
13248 -2	NW SEC 25 TWP 37 RGE 4 W5M HESPERO WATERCOURSE CULVERT ON LOCAL ROAD NEAR HESPERO	CENTRAL REGION RED DEER CT CLEARWATER	CLEARWATER COUNTY UNDEFINED CMA RIMBEY-ROCKY MOUNTAIN	MP;MP LOCAL ROAD 2ND ORDER TRIBUTARY TO MEDICINE RIVER	BRIDGE CULV	RV 2003	2 2000.0	7.0 -25.0		77.8 81.5 23-08-2024			2.8
13255 -1	SW SEC 8 TWP 12 RGE 6 W4M MEDICINE HAT WATERCOURSE CULVERT ON LOCAL ROAD NEAR MEDICINE HAT	SOUTHERN REGION LETHBRIDGE CT CYPRESS	CYPRESS COUNTY UNDEFINED CMA CYPRESS-MEDICINE HAT	MP LOCAL ROAD TRIBUTARY TO SEVEN PERSONS CREEK	BRIDGE CULV	RV 1995	1 2200.0	8.6		77.8 74.4 27-05-2024			4.4
13256 -1	SW SEC 14 TWP 48 RGE 26 W4M LEDUC WATERCOURSE CULVERT ON LOCAL ROAD NEAR LEDUC	NORTH CENTRAL REGION STONY PLAIN CT LEDUC	LEDUC COUNTY UNDEFINED CMA MASKWACIS-WETASKIWIN	FP;MP LOCAL ROAD WATERCOURSE (WATERCRS-NI)	BRIDGE CULV	RV 1910	2 1375.0	8.0		22.2 41.8 14-11-2023			
13257 -1	SW SEC 16 TWP 49 RGE 23 W4M LEDUC BLACKMUD CREEK CULVERT ON LOCAL ROAD NEAR LEDUC	NORTH CENTRAL REGION STONY PLAIN CT LEDUC	LEDUC COUNTY UNDEFINED CMA MASKWACIS-WETASKIWIN	MP LOCAL ROAD 2ND ORDER TRIBUTARY TO BLACKMUD CK	BRIDGE CULV	RV 1961	1 1500.0	7.3		33.3 40.7 18-03-2022			5.5
13259 -1	NW SEC 16 TWP 60 RGE 9 W4M ST. VINCENT YELLING CREEK BRIDGE ON LOCAL ROAD NEAR ST. VINCENT	NORTH CENTRAL REGION ATHABASCA CT ST PAUL	COUNTY OF ST. PAUL NO. 19 UNDEFINED CMA ATHABASCA-BARRHEAD-	HC LOCAL ROAD YELLING CREEK (WATERCRS-ST)	STANDARD BRIDGE	RV 1965 1965	1 8.5	7.3 8.5 0.0	30.1 52.8 75.4	50.0 58.5 01-09-2022			3.4
13260 -1	SW SEC 3 TWP 51 RGE 16 W4M RYLEY WASKWEI CREEK BRIDGE ON PROVINCIAL HIGHWAY 626 NEAR RYLEY	CENTRAL REGION VERMILION CT BEAVER	Alberta Transportation (AIT) CMA14 CAMROSE	PG 626:02 C1 27.974 TRIBUTARY TO WASKWEI CK (WATERCRS-ST)	STANDARD BRIDGE	RV 1953 1953	1 6.1	10.1 6.1	28.0 49.0 62.0	33.3 55.0 19-07-2022			2.5
13261 -1	SW SEC 3 TWP 50 RGE 16 W4M HOLDEN WATERCOURSE BRIDGE ON LOCAL ROAD NEAR HOLDEN	CENTRAL REGION VERMILION CT BEAVER	BEAVER COUNTY UNDEFINED CMA CAMROSE	HC LOCAL ROAD TRIBUTARY TO WASKWEI CK (WATERCRS-ST)	STANDARD BRIDGE	RV 1968 1968	1 6.1	7.3 6.1	28.0 49.0 65.5	50.0 65.5 12-07-2022			2.4
13262 -1	NW SEC 15 TWP 7 RGE 6 W4M ORION TRIBUTARY TO PEIGAN CREEK CULVERT ON LOCAL ROAD, 17 KM NE OF ORION	SOUTHERN REGION LETHBRIDGE CT FORTY MILE	COUNTY OF FORTY MILE NO. UNDEFINED CMA TABER-WARNER	SP LOCAL ROAD TRIBUTARY TO PEIGAN CREEK (WATERCRS-	BRIDGE CULV	RV 1990	1 3670.0	9.0		88.9 86.8 30-10-2024			7.4
13263 -2	SW SEC 22 TWP 24 RGE 23 W4M STRATHMORE CROWFOOT CREEK BRIDGE ON LOCAL ROAD NEAR STRATHMORE	SOUTHERN REGION CALGARY CT WHEATLAND	WHEATLAND COUNTY UNDEFINED CMA OLDS-DIDSBURY-THREE	MP LOCAL ROAD TRIBUTARY TO CROWFOOT CREEK	BRIDGE CULV	RV 2007	1 3000.0	9.0 -30.0		88.9 86.3 20-04-2024			3.4


		Transportation Infrastructure Management System										2025/03/06	
		Bridge Structures Report											
		All 'IN SERVICE' Structures - Sorted By: File Number											
Page 187 of 772													
BF	Legal Land Location Structure Name Location Description	Region District Municipality	Managed By CMA Constituency	Span Types Located On Located Over	Structure Type	Usage Yr Built Yr Supstr	No. Spans Pipes Max Span Length Max Pipe Dia	Clear Rdwy Nom Length Skew	Single (t) Semi (t) Train (t)	Stru Suff Insp	Rat. % Rat. % Date	Theor VCL On Theor VCL On Meas VCL On	Deck Height Theor VCL Over Meas VCL Over
13265 -1	SW SEC 21 TWP 34 RGE 1 W5M BOWDEN BOWDEN CREEK CULVERT ON LOCAL ROAD NEAR BOWDEN	CENTRAL REGION RED DEER CT RED DEER	RED DEER COUNTY UNDEFINED CMA INNISFAIL-SYLVAN LAKE	MP-MP LOCAL ROAD TRIBUTARY TO BOWDEN CREEK	BRIDGE CULV	RV 1977	1 1800.0	8.5 0.0			44.4 52.3 31-10-2024		6.1
13267 -1	SE SEC 13 TWP 25 RGE 25 W4M STRATHMORE WATERCOURSE CULVERT ON LOCAL ROAD NEAR STRATHMORE	SOUTHERN REGION CALGARY CT WHEATLAND	WHEATLAND COUNTY UNDEFINED CMA CHESTERMERE-	SP LOCAL ROAD TRIBUTARY TO SERVICEBERRY CREEK	BRIDGE CULV	RV 1959	1 1800.0	7.8			66.7 57.4 25-03-2021		4.6
13270 -1	NE SEC 35 TWP 7 RGE 4 W5M BLAIRMORE LYONS CREEK BRIDGE ON LOCAL ROAD, ON 20TH AVENUE IN BLAIRMORE	SOUTHERN REGION LETHBRIDGE SPM CROWSNEST PASS	MUNICIPALITY OF UNDEFINED CMA LIVINGSTONE-MACLEOD	SCC LOCAL ROAD LYONS CREEK (WATERCRS-ST)	MAJOR BRIDGE	RV 1996 1996	1 12.0	16.0 12.0	28.0 49.0 62.0	77.8 70.0 08-11-2022			
13271 -1	NW SEC 36 TWP 59 RGE 21 W4M THORHILD NAMEPI CREEK BRIDGE ON PROVINCIAL HIGHWAY 63 NEAR THORHILD	NORTH CENTRAL REGION ATHABASCA CT THORHILD	Alberta Transportation (AIT) CMA07 ATHABASCA-BARRHEAD-	VS 63:00 C1 12.595 NAMEPI CREEK (WATERCRS-ST)	STANDARD BRIDGE	RV 1977 1977	1 10.7	12.5 10.7	28.0 49.0 62.0	38.9 49.9 24-01-2024			3.0
13272 -1	SW SEC 24 TWP 62 RGE 1 W5M DAPP SHOAL CREEK BRIDGE ON LOCAL ROAD NEAR DAPP	NORTH CENTRAL REGION ATHABASCA CT WESTLOCK	WESTLOCK COUNTY UNDEFINED CMA ATHABASCA-BARRHEAD-	HC LOCAL ROAD SHOAL CREEK (WATERCRS-ST)	STANDARD BRIDGE	RV 1965 1965	3 8.5	7.3 25.5	30.1 52.8 75.4	38.9 62.6 24-01-2025			4.9
13274 -1	SE SEC 29 TWP 38 RGE 14 W4M CASTOR CASTOR CREEK BRIDGE ON LOCAL ROAD NEAR CASTOR	CENTRAL REGION HANNA CT PAINTEARTH	COUNTY OF PAINTEARTH NO. UNDEFINED CMA DRUMHELLER-STETTLER	PA LOCAL ROAD TRIBUTARY TO CASTOR CREEK (WATERCRS-	STANDARD BRIDGE	RV 1951 1951	1 8.5	6.4 8.5 0.0		38.9 44.4 28-11-2024			3.0
13275 -1	SW SEC 27 TWP 55 RGE 26 W4M MORINVILLE WATERCOURSE BRIDGE ON LOCAL ROAD NEAR MORINVILLE	NORTH CENTRAL REGION STONY PLAIN CT STURGEON	STURGEON COUNTY UNDEFINED CMA LAC STE. ANNE-PARKLAND	HC LOCAL ROAD TRIBUTARY TO STURGEON RIVER	STANDARD BRIDGE	RV 1967 1967	1 6.1	7.3 6.1	28.0 49.0 65.5	72.2 73.8 24-06-2020			3.0
13276 -1	SE SEC 26 TWP 59 RGE 27 W4M WESTLOCK WABASH CREEK BRIDGE ON LOCAL ROAD NEAR WESTLOCREEK	NORTH CENTRAL REGION ATHABASCA CT WESTLOCK	WESTLOCK COUNTY UNDEFINED CMA ATHABASCA-BARRHEAD-	PG LOCAL ROAD WABASH CREEK (WATERCRS-ST)	STANDARD BRIDGE	RV 1957 1957	2 8.5	6.4 17.0	28.0 49.0 62.0	50.0 59.9 19-11-2021			3.0
13281 -1	SW SEC 29 TWP 34 RGE 12 W4M SPONDIN SOUNDING CREEK BRIDGE ON LOCAL ROAD NEAR SPONDIN	CENTRAL REGION HANNA SPECIAL AREA 2	Municipal Services Branch UNDEFINED CMA DRUMHELLER-STETTLER	PG LOCAL ROAD SOUNDING CREEK (WATERCRS-ST)	STANDARD BRIDGE	RV 1957 1957	1 8.5	7.3 8.5	28.0 49.0 62.0	50.0 64.6 16-09-2021			3.0
13285 -1	SE SEC 15 TWP 35 RGE 11 W4M CORONATION SOUNDING CREEK BRIDGE ON LOCAL ROAD NEAR CORONATION	CENTRAL REGION HANNA CT PAINTEARTH	COUNTY OF PAINTEARTH NO. UNDEFINED CMA DRUMHELLER-STETTLER	HC LOCAL ROAD 2ND ORDER TRIBUTARY TO SOUNDING	STANDARD BRIDGE	RV 1969 1969	3 8.5	8.2 25.5 30.0	30.1 52.8 75.4	44.4 64.4 02-12-2024			3.4
13287 -1	NE SEC 17 TWP 38 RGE 13 W4M CASTOR WATERCOURSE CULVERT ON LOCAL ROAD NEAR CASTOR	CENTRAL REGION HANNA CT PAINTEARTH	COUNTY OF PAINTEARTH NO. UNDEFINED CMA DRUMHELLER-STETTLER	MP LOCAL ROAD TRIBUTARY TO YOUNG CREEK (WATERCRS-	BRIDGE CULV	RV 1956	1 1524.0	7.3 0.0		66.7 69.6 28-11-2024			2.4
13290 -1	NE SEC 22 TWP 45 RGE 21 W4M NEW NORWAY SILVER CREEK BRIDGE ON PROVINCIAL HIGHWAY 21 NEAR NEW NORWAY	CENTRAL REGION VERMILION CT CAMROSE	Alberta Transportation (AIT) CMA16 CAMROSE	SM 21:22 C1 29.002 TRIBUTARY TO BATTLE RIVER (WATERCRS-	STANDARD BRIDGE	RV 1952 1980	1 6.0	13.5 6.0	28.0 49.0 62.0	33.3 37.1 10-03-2023			
13293 -2	SW SEC 4 TWP 30 RGE 24 W4M SWALWELL WATERCOURSE CULVERT ON LOCAL ROAD, 5 KM S OF SWALWELL	CENTRAL REGION HANNA CT KNEEHILL	KNEEHILL COUNTY UNDEFINED CMA OLDS-DIDSBURY-THREE	SP LOCAL ROAD TRIBUTARY TO KNEEHILLS CREEK	BRIDGE CULV	RV 2002	1 2200.0	9.0 0.0		88.9 81.8 28-05-2020			
13295 -2	SE SEC 29 TWP 58 RGE 6 W5M SANGUDO ROMEO CREEK BRIDGE ON LOCAL ROAD NEAR SANGUDO	NORTH CENTRAL REGION STONY PLAIN CT LAC STE. ANNE	LAC STE. ANNE COUNTY UNDEFINED CMA LAC STE. ANNE-PARKLAND	SP LOCAL ROAD ROMEO CREEK (WATERCRS-ST)	BRIDGE CULV	RV 2012	1 4300.0	8.0 -20.0		77.8 69.3 11-10-2023			
13296 -1	SE SEC 26 TWP 58 RGE 6 W5M ROSELEA PADDLE RIVER BRIDGE ON LOCAL ROAD, 19 KM S OF CAMPSIE	NORTH CENTRAL REGION ATHABASCA CT BARRHEAD	COUNTY OF BARRHEAD NO. UNDEFINED CMA ATHABASCA-BARRHEAD-	PT, TT LOCAL ROAD PADDLE RIVER (WATERCRS-ST)	MAJOR BRIDGE	RV 1930 1930	3 21.3	7.9 33.5	33.7 59.0 79.4	44.4 69.3 08-10-2024			5.5
13301 -1	NW SEC 6 TWP 32 RGE 17 W4M DELIA WATERCOURSE BRIDGE ON LOCAL ROAD NEAR DELIA	CENTRAL REGION HANNA CT STARLAND	STARLAND COUNTY UNDEFINED CMA DRUMHELLER-STETTLER	PGO LOCAL ROAD TRIBUTARY TO WOLF CREEK (WATERCRS-	STANDARD BRIDGE	RV 1957 1957	1 8.5	7.1 8.5	29.9 52.4 74.9	61.1 68.0 14-03-2024			2.5
13304 -1	SW SEC 1 TWP 33 RGE 13 W4M SPONDIN BERRY CREEK CULVERT ON LOCAL ROAD NEAR SPONDIN	CENTRAL REGION HANNA SPECIAL AREA 2	Municipal Services Branch UNDEFINED CMA DRUMHELLER-STETTLER	MP-MP-MP LOCAL ROAD TRIBUTARY TO BERRY CREEK (WATERCRS-	BRIDGE CULV	RV 1969	1 1800.0	9.0 0.0		55.6 62.7 18-10-2022			4.0
13307 -1	SE SEC 27 TWP 30 RGE 18 W4M MICHICHI TRIBUTARY TO MICHICHI CREEK CULVERT ON LOCAL ROAD, 6 KM E OF MICHICHI	CENTRAL REGION HANNA CT STARLAND	STARLAND COUNTY UNDEFINED CMA DRUMHELLER-STETTLER	SP LOCAL ROAD 2ND ORDER TRIBUTARY TO MICHICHI CK	BRIDGE CULV	RV 1956	1 1500.0	8.0		55.6 63.5 13-03-2024			5.5
13309 -1	NW SEC 22 TWP 30 RGE 14 W4M HANNA WATERCOURSE BRIDGE ON LOCAL ROAD NEAR HANNA	CENTRAL REGION HANNA SPECIAL AREA 2	Municipal Services Branch UNDEFINED CMA DRUMHELLER-STETTLER	HC LOCAL ROAD TRIBUTARY TO BULLPOUND CREEK	STANDARD BRIDGE	RV 1969 1969	1 8.5	7.3 8.5	30.1 52.8 75.4	55.6 66.9 19-10-2022			2.7
13310 -1	NW SEC 4 TWP 29 RGE 16 W4M CRAIGMYLE FISH CREEK 2 BRIDGE ON PROVINCIAL HIGHWAY 851 NEAR CRAIGMYLE	CENTRAL REGION HANNA SPECIAL AREA 2	Alberta Transportation (AIT) CMA21 DRUMHELLER-STETTLER	VH 851:02 C1 11.841 FISH CREEK (WATERCRS-ST)	STANDARD BRIDGE	RV 1974 1974	1 11.6	8.2 11.6	28.0 49.0 62.0	66.7 71.7 21-11-2023			3.0
13311 -1	SW SEC 17 TWP 29 RGE 16 W4M DRUMHELLER FISH CREEK 2 BRIDGE ON PROVINCIAL HIGHWAY 576 NEAR DRUMHELLER	CENTRAL REGION HANNA SPECIAL AREA 2	Alberta Transportation (AIT) CMA21 DRUMHELLER-STETTLER	SM 576:02 C1 35.376 FISH CREEK (WATERCRS-ST)	STANDARD BRIDGE	RV 1983 1983	1 11.0	8.8 11.0 30.0	28.0 49.0 62.0	50.0 63.9 20-11-2023			2.9


		<div>Transportation Infrastructure Management System</div> <div>Bridge Structures Report</div> <div>All 'IN SERVICE' Structures - Sorted By: File Number</div>										2025/03/06			
														Page 188 of 772	
BF	Legal Land Location Structure Name Location Description	Region District Municipality	Managed By CMA Constituency	Span Types Located On Located Over	Structure Type	Usage Yr Built Yr Supstr	No. Spans Pipes Max Span Length Max Pipe Dia	Clear Rdwy Nom Length Skew	Single (t) Semi (t) Train (t)	Stru Suff Insp	Rat. % Rat. % Date	Theor VCL On Meas VCL On	Deck Height Theor VCL Over Meas VCL Over		
13313 -1	SW SEC 16 TWP 28 RGE 16 W4M DRUMHELLER FISH CREEK 2 CULVERT ON PROVINCIAL HIGHWAY 851 NEAR DRUMHELLER	CENTRAL REGION HANNA SPECIAL AREA 2	Alberta Transportation (AIT) CMA21 DRUMHELLER-STETTLER	SPE 851:02 C1 4.021 FISH CREEK (WATERCRS-ST)	BRIDGE CULV	RV 1978	1 3075.0	8.9 -10.0			33.3 56.3 21-11-2023		7.9		
13314 -1	SE SEC 14 TWP 26 RGE 11 W4M CAROLSIDE EAST BERRY C CULVERT ON PROVINCIAL HIGHWAY 570 NEAR CAROLSIDE	CENTRAL REGION HANNA SPECIAL AREA 2	Alberta Transportation (AIT) CMA21 DRUMHELLER-STETTLER	SP 570:04 C1 12.332 EAST BERRY CREEK (WATERCRS-ST)	BRIDGE CULV	RV 1991	1 3050.0	9.0 10.0			55.6 62.7 17-11-2023		6.1		
13316 -1	SE SEC 15 TWP 5 RGE 17 W4M WARNER MIDDLE COULE BRIDGE ON LOCAL ROAD NEAR WARNER	SOUTHERN REGION LETHBRIDGE CT WARNER	COUNTY OF WARNER NO. 5 UNDEFINED CMA TABER-WARNER	PG LOCAL ROAD MIDDLE COULEE (WATERCRS-ST)	STANDARD BRIDGE	RV 1954 1954	1 8.5	7.3 8.5	28.0 49.0 62.0	50.0 64.7 25-04-2023			2.1		
13317 -1	NW SEC 25 TWP 2 RGE 26 W4M CARDSTON WATERCOURSE CULVERT ON PROVINCIAL HIGHWAY 501 NEAR CARDSTON	SOUTHERN REGION LETHBRIDGE CT CARDSTON	Alberta Transportation (AIT) CMA25 CARDSTON-SIKSIKA	RPE 501:00 C1 18.448 TRIBUTARY TO LEE CREEK (WATERCRS-ST)	BRIDGE CULV	RV 1982	1 4150.0	8.0 -18.0			66.7 67.6 27-01-2022		4.8		
13320 -1	NE SEC 19 TWP 6 RGE 28 W4M BROCKET CROWLODGE CREEK CULVERT ON PROVINCIAL HIGHWAY 786 NEAR BROCKET	SOUTHERN REGION LETHBRIDGE PEIGAN #147	Alberta Transportation (AIT) CMA26 LIVINGSTONE-MACLEOD	SPE 786:02 C1 2.604 CROWLODGE CREEK (WATERCRS-ST)	BRIDGE CULV	RV 1956	1 2438.0	8.8 			33.3 32.7 23-08-2022		4.3		
13325 -1	SW SEC 17 TWP 59 RGE 13 W4M VILNA STONY CREEK 3 BRIDGE ON LOCAL ROAD NEAR VILNA	NORTH CENTRAL REGION ATHABASCA CT SMOKY LAKE	SMOKY LAKE COUNTY UNDEFINED CMA ATHABASCA-BARRHEAD-	HC LOCAL ROAD STONY CREEK (WATERCRS-ST)	STANDARD BRIDGE	RV 1968 1968	2 6.1	7.3 12.2 0.0	28.0 49.0 65.5	61.1 67.8 10-05-2024			2.4		
13326 -2	SE SEC 18 TWP 82 RGE 1 W6M WHITELAW LEITH RIVER BRIDGE ON LOCAL ROAD NEAR WHITELAW	PEACE REGION GRANDE PRAIRIE MD FAIRVIEW	M.D. OF FAIRVIEW NO. 136 UNDEFINED CMA CENTRAL PEACE-NOTLEY	SL LOCAL ROAD LEITH RIVER (WATERCRS-ST)	STANDARD BRIDGE	RV 2010 2010	2 10.0	8.9 20.0	28.0 49.0 62.0	94.4 86.8 15-10-2022					
13327 -1	NE SEC 23 TWP 6 RGE 5 W4M MANYBERRIES WATERCOURSE CULVERT ON LOCAL ROAD NEAR MANYBERRIES	SOUTHERN REGION LETHBRIDGE CT FORTY MILE	COUNTY OF FORTY MILE NO. UNDEFINED CMA TABER-WARNER	MP LOCAL ROAD TRIBUTARY TO MANYBERRIES CREEK	BRIDGE CULV	RV 1994	1 1600.0	7.0 -30.0			33.3 55.0 21-07-2022		5.0		
13330 -1	SW SEC 12 TWP 10 RGE 9 W4M WHITLA THIRTY MILE CULVERT ON PROVINCIAL HIGHWAY 885 NEAR WHITLA	SOUTHERN REGION LETHBRIDGE CT FORTY MILE	Alberta Transportation (AIT) CMA24 TABER-WARNER	SP 885:04 C1 38.174 THIRTY MILE COULEE (WATERCRS-ST)	BRIDGE CULV	RV 1995	1 3440.0	10.0 -4.0			88.9 84.4 16-11-2021		9.3		
13331 -1	NW SEC 13 TWP 10 RGE 9 W4M WHITLA WATERCOURSE CULVERT ON PROVINCIAL HIGHWAY 885 NEAR WHITLA	SOUTHERN REGION LETHBRIDGE CT FORTY MILE	Alberta Transportation (AIT) CMA24 TABER-WARNER	MP 885:04 C1 40.586 TRIBUTARY TO THIRTY MILE COULEE	BRIDGE CULV	RV 1995	1 2400.0	10.0 			77.8 76.0 16-11-2021		5.5		
13333 -1	NW SEC 31 TWP 56 RGE 9 W5M MAYERTHORPE WATERCOURSE BRIDGE ON LOCAL ROAD NEAR MAYERTHORPE	NORTH CENTRAL REGION STONY PLAIN CT LAC STE. ANNE	LAC STE. ANNE COUNTY UNDEFINED CMA LAC STE. ANNE-PARKLAND	PA LOCAL ROAD TRIBUTARY TO PADDLE RIVER (WATERCRS-	STANDARD BRIDGE	RV 1951 1951	1 6.1	6.4 6.1	24.0 40.0 54.0	55.6 56.4 03-04-2020			3.7		
13334 -1	SW SEC 8 TWP 82 RGE 25 W5M BROWNVALE WATERCOURSE CULVERT ON LOCAL ROAD NEAR BROWNVALE	PEACE REGION PEACE RIVER MD PEACE	M.D. OF PEACE NO. 135 UNDEFINED CMA CENTRAL PEACE-NOTLEY	RPP LOCAL ROAD WAINSCOTT COULEE (WATERCRS-ST)	BRIDGE CULV	RV 1962	1 1842.0	9.0 40.0			33.3 45.3 28-08-2023		2.1		
13336 -1	SW SEC 23 TWP 24 RGE 5 W4M BUFFALO WATERCOURSE CULVERT ON LOCAL ROAD NEAR BUFFALO	CENTRAL REGION HANNA SPECIAL AREA 3	Municipal Services Branch UNDEFINED CMA DRUMHELLER-STETTLER	SP LOCAL ROAD TRIBUTARY TO ALKALI CREEK (WATERCRS-	BRIDGE CULV	RV 1975	1 2430.0	8.9 -30.0			22.2 50.0 28-06-2023		4.9		
13338 -2	SW SEC 18 TWP 25 RGE 25 W4M ARDENODE WATERCOURSE BRIDGE ON LOCAL ROAD NEAR ARDENODE	SOUTHERN REGION CALGARY CT WHEATLAND	WHEATLAND COUNTY UNDEFINED CMA CHESTERMERE-	MP:MP LOCAL ROAD TRIBUTARY TO SERVICEBERRY CREEK	BRIDGE CULV	RV 2011	2 3000.0	8.6 			88.9 72.1 26-10-2020				
13339 -1	SW SEC 2 TWP 55 RGE 9 W5M WILDWOOD DEEP CREEK CULVERT ON LOCAL ROAD NEAR WILDWOOD	NORTH CENTRAL REGION EDSON CT YELLOWHEAD	YELLOWHEAD COUNTY UNDEFINED CMA WEST YELLOWHEAD	SP LOCAL ROAD DEEP CK (WATERCRS-ST)	BRIDGE CULV	RV 1977	1 4300.0	7.8 15.0			22.2 43.3 07-12-2024		4.3		
13340 -1	SE SEC 15 TWP 31 RGE 17 W4M DELIA WATERCOURSE CULVERT ON PROVINCIAL HIGHWAY 9 NEAR DELIA	CENTRAL REGION HANNA CT STARLAND	Alberta Transportation (AIT) CMA21 DRUMHELLER-STETTLER	MP:MP 9:08 C1 27.088 TRIBUTARY TO WOLF CREEK (WATERCRS-	BRIDGE CULV	RV 1990	2 2400.0	12.1 			33.3 50.3 30-05-2023		3.0		
13342 -1	SW SEC 13 TWP 70 RGE 11 W6M BEAVERLODGE WATERCOURSE CULVERT ON PROVINCIAL HIGHWAY 722 NEAR BEAVERLODGE	PEACE REGION GRANDE PRAIRIE CT GRANDE PRAIRIE	Alberta Transportation (AIT) CMA05 GRANDE PRAIRIE-WAPITI	MP 722:02 C1 10.387 TRIBUTARY TO REDWILLOW RIVER	BRIDGE CULV	RV 1986	1 1800.0	11.0 -46.0			55.6 63.7 20-05-2023		2.3		
13343 -2	SE SEC 15 TWP 74 RGE 10 W6M VALHALLA CENTRE WATERCOURSE CULVERT ON HWY 59, 4 KM W OF VALHALLA CENTRE	PEACE REGION GRANDE PRAIRIE CT GRANDE PRAIRIE	Alberta Transportation (AIT) CMA05 GRANDE PRAIRIE-WAPITI	PCB 59:02 C1 17.793 TRIBUTARY TO BEAR RIVER (WATERCRS-ST)	BRIDGE CULV	RV 2019	1 2134.0	10.0 -5.0			100.0 96.3 18-05-2023				
13344 -1	SE SEC 6 TWP 36 RGE 17 W5M NORDEGG WATERCOURSE CULVERT ON PROVINCIAL HIGHWAY 11 NEAR NORDEGG	CENTRAL REGION RED DEER CT CLEARWATER	Alberta Transportation (AIT) CMA18 RIMBEY-ROCKY MOUNTAIN	MPE 11:02 C1 22.539 TWO O'CLOCK CREEK (WATERCRS-ST)	BRIDGE CULV	RV 1965	1 1815.0	12.2 0.0			77.8 75.7 24-10-2024		4.9		
13345 -1	NW SEC 7 TWP 46 RGE 3 W5M WINFIELD MODESTE CREEK (2ND ORDER TRIBUTARY TO POPLAR CREEK) CULVERT ON HIGHWAY	CENTRAL REGION RED DEER CT WETASKIWIN	Alberta Transportation (AIT) CMA17 RIMBEY-ROCKY MOUNTAIN	MP 13:04 C1 38.727 TRIBUTARY TO POPLAR CREEK (WATERCRS-	BRIDGE CULV	RV 2000	1 3000.0	9.1 42.0			77.8 73.5 15-10-2024		3.4		
13346 -1	NE SEC 6 TWP 46 RGE 5 W5M BUCK LAKE MUSKRAT CREEK CULVERT ON LOCAL ROAD NEAR BUCREEK LAKE	CENTRAL REGION RED DEER CT WETASKIWIN	COUNTY OF WETASKIWIN NO. UNDEFINED CMA RIMBEY-ROCKY MOUNTAIN	TP LOCAL ROAD MUSKRAT CREEK (WATERCRS-ST)	STANDARD BRIDGE	RV 1960 1960	3 1.8	9.1 5.4			38.9 46.9 14-07-2021		3.7		


		<div>Transportation Infrastructure Management System</div> <div>Bridge Structures Report</div> <div>All 'IN SERVICE' Structures - Sorted By: File Number</div>										2025/03/06			
														Page 189 of 772	
BF	Legal Land Location Structure Name Location Description	Region District Municipality	Managed By CMA Constituency	Span Types Located On Located Over	Structure Type	Usage Yr Built Yr Supstr	No. Spans Pipes Max Span Length Max Pipe Dia	Clear Rdwy Nom Length Skew	Single (t) Semi (t) Train (t)	Stru Suff Insp	Rat. % Rat. % Date	Theor VCL On Meas VCL On	Deck Height Theor VCL Over Meas VCL Over		
13350 -2	SE SEC 17 TWP 82 RGE 7 W6M BLUEBERRY MT WATERCOURSE CULVERT ON LOCAL ROAD NEAR BLUEBERRY MT	PEACE REGION GRANDE PRAIRIE CT SADDLE HILLS	SADDLE HILLS COUNTY UNDEFINED CMA CENTRAL PEACE-NOTLEY	SP LOCAL ROAD 2ND ORDER TRIBUTARY TO FOURTH CREEK	BRIDGE CULV	RV 1998	1 2120.0	9.0 -5.0			77.8 77.9 03-10-2022		9.8		
13351 -1	SW SEC 36 TWP 20 RGE 13 W4M PATRICIA EID IRRIGATION CANAL BRIDGE ON PROVINCIAL HIGHWAY 876 NEAR PATRICIA	SOUTHERN REGION LETHBRIDGE CT NEWELL	Alberta Transportation (AIT) CMA23 BROOKS-MEDICINE HAT	SC 876:04 C1 5.048 ONETREE CREEK (WATERCRS-ST)	STANDARD BRIDGE	RV 1964 2004	3 8.5	9.1 25.5			22.2 38.2 24-01-2023		4.0		
13352 -1	SW SEC 25 TWP 44 RGE 5 W4M EDGERTON RIBSTONE CREEK CULVERT ON HIGHWAY 610, 17 KM E OF WAINWRIGHT	CENTRAL REGION VERMILION MD WAINWRIGHT	Alberta Transportation (AIT) CMA15 VERMILION-LLOYDMINSTER-	SP 610:02 C1 2.532 RIBSTONE CREEK (WATERCRS-ST)	BRIDGE CULV	RV 1990	1 3990.0	12.0 -7.0			77.8 80.3 07-04-2022		6.6		
13353 -1	SW SEC 5 TWP 46 RGE 13 W4M KILLAM IRON CREEK BRIDGE ON LOCAL ROAD NEAR KILLAM	CENTRAL REGION VERMILION CT FLAGSTAFF	FLAGSTAFF COUNTY UNDEFINED CMA CAMROSE	PG LOCAL ROAD IRON CREEK (WATERCRS-ST)	STANDARD BRIDGE	RV 1953 1953	3 6.1	8.2 18.3	28.0 49.0 62.0	50.0 63.9 01-11-2021			3.4		
13354 -1	SW SEC 12 TWP 55 RGE 26 W4M VOLMER ROSEBUD RIVER BRIDGE ON LOCAL ROAD NEAR VOLMER	NORTH CENTRAL REGION STONY PLAIN CT STURGEON	STURGEON COUNTY UNDEFINED CMA LAC STE. ANNE-PARKLAND	HC LOCAL ROAD TRIBUTARY TO STURGEON RIVER	STANDARD BRIDGE	RV 1970 1970	1 6.1	7.3 6.1 30.0	28.0 49.0 65.5	61.1 67.3 06-01-2023			3.4		
13358 -1	NW SEC 27 TWP 60 RGE 21 W4M THORHILD NAMEPI CREEK BRIDGE ON LOCAL ROAD NEAR THORHILD	NORTH CENTRAL REGION ATHABASCA CT THORHILD	THORHILD COUNTY UNDEFINED CMA ATHABASCA-BARRHEAD-	PG LOCAL ROAD NAMEPI CREEK (WATERCRS-ST)	STANDARD BRIDGE	RV 1959 1959	1 6.1	6.4 6.1	28.0 49.0 62.0	50.0 58.5 18-07-2024			2.7		
13359 -1	SW SEC 27 TWP 60 RGE 21 W4M THORHILD NAMEPI CREEK BRIDGE ON LOCAL ROAD NEAR THORHILD	NORTH CENTRAL REGION ATHABASCA CT THORHILD	THORHILD COUNTY UNDEFINED CMA ATHABASCA-BARRHEAD-	SM LOCAL ROAD NAMEPI CREEK (WATERCRS-ST)	STANDARD BRIDGE	RV 1981 1981	1 11.0	7.6 11.0	28.0 49.0 62.0	50.0 66.2 28-09-2023			4.0		
13360 -1	SE SEC 2 TWP 60 RGE 21 W4M THORHILD NAMEPI CREEK BRIDGE ON PROVINCIAL HIGHWAY 18 NEAR THORHILD	NORTH CENTRAL REGION ATHABASCA CT THORHILD	Alberta Transportation (AIT) CMA07 ATHABASCA-BARRHEAD-	SM 18:12 C1 41.392 NAMEPI CREEK (WATERCRS-ST)	STANDARD BRIDGE	RV 1979 1979	1 11.0	11.3 11.0 0.0	28.0 49.0 62.0	38.9 47.8 25-03-2024			3.0		
13361 -1	NW SEC 32 TWP 59 RGE 19 W4M WASKATENAU WASKATENAU C BRIDGE ON LOCAL ROAD NEAR WASKATENAU	NORTH CENTRAL REGION ATHABASCA CT SMOKY LAKE	SMOKY LAKE COUNTY UNDEFINED CMA ATHABASCA-BARRHEAD-	HC LOCAL ROAD WASKATENAU CREEK (WATERCRS-ST)	STANDARD BRIDGE	RV 1964 1964	1 8.5	7.3 8.5 0.0	30.1 52.8 75.4	72.2 79.1 08-06-2022			2.7		
13363 -1	SW SEC 18 TWP 58 RGE 7 W5M MAYERTHORPE WATERCOURSE CULVERT ON LOCAL ROAD NEAR MAYERTHORPE	NORTH CENTRAL REGION STONY PLAIN CT LAC STE. ANNE	LAC STE. ANNE COUNTY UNDEFINED CMA LAC STE. ANNE-PARKLAND	MP LOCAL ROAD 2ND ORDER TRIBUTARY TO CONNOR CREEK	BRIDGE CULV	RV 1990	1 1800.0	7.4 -15.0			77.8 72.8 01-10-2021		3.7		
13364 -1	SW SEC 29 TWP 58 RGE 7 W5M MAYERTHORPE CONNOR CREEK BRIDGE ON LOCAL ROAD NEAR MAYERTHORPE	NORTH CENTRAL REGION STONY PLAIN CT LAC STE. ANNE	LAC STE. ANNE COUNTY UNDEFINED CMA LAC STE. ANNE-PARKLAND	TT LOCAL ROAD CONNOR CREEK (WATERCRS-ST)	STANDARD BRIDGE	RV 1952 1952	1 6.1	6.1 6.1	28.0 49.0 65.9	61.1 63.2 01-10-2021			3.0		
13367 -2	SE SEC 18 TWP 57 RGE 7 W5M MAYERTHORPE WATERCOURSE CULVERT ON LOCAL ROAD, 11 KM SE OF MAYERTHORPE	NORTH CENTRAL REGION STONY PLAIN CT LAC STE. ANNE	LAC STE. ANNE COUNTY UNDEFINED CMA LAC STE. ANNE-PARKLAND	MP LOCAL ROAD TRIBUTARY TO PADDLE RIVER (WATERCRS-	BRIDGE CULV	RV 2021	1 1800.0	9.0 0.0			88.9 84.9 30-09-2022				
13370 -1	NW SEC 12 TWP 15 RGE 16 W4M SCANDIA BOW RIVER BRIDGE ON HIGHWAY 36, 5 KM SW OF SCANDIA	SOUTHERN REGION LETHBRIDGE MD TABER	Alberta Transportation (AIT) CMA24 CARDSTON-SIKSIKA	CT 36:06 C1 0.006 BOW RIVER (WATERCRS-ST)	MAJOR BRIDGE	RV 1958 1958	8 35.1	9.1 261.2	28.0 49.0 62.0	50.0 46.4 24-02-2024			11.0		
13371 -1	NE SEC 15 TWP 63 RGE 27 W4M JARVIE PEMBINA RIVER BRIDGE ON LOCAL ROAD, AT S BOUNDARY OF JARVIE	NORTH CENTRAL REGION ATHABASCA CT WESTLOCK	WESTLOCK COUNTY UNDEFINED CMA ATHABASCA-BARRHEAD-	WG LOCAL ROAD PEMBINA RIVER (WATERCRS-ST)	MAJOR BRIDGE	RV 1961 1961	3 46.7	9.0 122.7	28.0 49.0 62.0	61.1 67.2 28-04-2023			10.8		
13375 -2	NW SEC 1 TWP 29 RGE 20 W4M DRUMHELLER WATERCOURSE CULVERT ON LOCAL ROAD, 8 KM NW OF DRUMHELLER	CENTRAL REGION HANNA DRUMHELLER	DRUMHELLER UNDEFINED CMA DRUMHELLER-STETTLER	RPE-BP-CP LOCAL ROAD WATERCOURSE (WATERCRS-NI)	BRIDGE CULV	RV 1955	1 1680.0	17.0			33.3 55.7 05-09-2024		5.0		
13376 -1	SW SEC 28 TWP 90 RGE 23 W5M NORTH STAR BUCHANAN CREEK CULVERT ON LOCAL ROAD NEAR NORTH STAR	PEACE REGION PEACE RIVER CT NORTHERN LIGHTS	COUNTY OF NORTHERN UNDEFINED CMA PEACE RIVER	SP;SP LOCAL ROAD BUCHANAN CREEK (WATERCRS-ST)	BRIDGE CULV	RV 1962	2 3300.0	8.5			44.4 48.5 10-11-2021		4.8		
13378 -2	NW SEC 27 TWP 78 RGE 22 W5M GIROUXVILLE LALBY CREEK CULVERT ON PROVINCIAL HIGHWAY 744 NEAR GIROUXVILLE	PEACE REGION PEACE RIVER MD SMOKY RIVER	Alberta Transportation (AIT) CMA03 CENTRAL PEACE-NOTLEY	RPA 744:04 C1 7.540 LALBY CREEK (WATERCRS-ST)	BRIDGE CULV	RV 2005	1 6250.0	10.5 0.0			77.8 84.8 16-02-2024				
13379 -1	SW SEC 23 TWP 58 RGE 7 W5M SANGUDO CONNOR CREEK CULVERT ON LOCAL ROAD NEAR SANGUDO	NORTH CENTRAL REGION STONY PLAIN CT LAC STE. ANNE	LAC STE. ANNE COUNTY UNDEFINED CMA LAC STE. ANNE-PARKLAND	SPE LOCAL ROAD CONNOR CREEK (WATERCRS-ST)	BRIDGE CULV	RV 1960	1 3675.0	7.1			55.6 53.2 01-10-2021		6.7		
13380 -1	SW SEC 30 TWP 21 RGE 24 W4M MOSSLEIGH WATERCOURSE BRIDGE ON LOCAL ROAD NEAR MOSSLEIGH	SOUTHERN REGION LETHBRIDGE CT VULCAN	VULCAN COUNTY UNDEFINED CMA CARDSTON-SIKSIKA	HC LOCAL ROAD TRIBUTARY TO BOW RIVER (WATERCRS-ST)	STANDARD BRIDGE	RV 1968 1968	1 6.1	7.3 6.1	28.0 49.0 65.5	44.4 61.4 15-11-2022			3.0		
13381 -2	SW SEC 17 TWP 17 RGE 23 W4M VULCAN WATERCOURSE CULVERT ON LOCAL ROAD, 13 KM NE OF VULCAN	SOUTHERN REGION LETHBRIDGE CT VULCAN	VULCAN COUNTY UNDEFINED CMA CARDSTON-SIKSIKA	MP LOCAL ROAD TRIBUTARY TO SNAKE CREEK (WATERCRS-	BRIDGE CULV	RV 2021	1 3000.0	8.0 0.0			100.0 98.2 07-10-2021				
13383 -1	SW SEC 13 TWP 64 RGE 20 W4M BOYLE FLAT CREEK CULVERT ON LOCAL ROAD NEAR BOYLE	NORTH CENTRAL REGION ATHABASCA CT ATHABASCA	ATHABASCA COUNTY UNDEFINED CMA ATHABASCA-BARRHEAD-	SP LOCAL ROAD FLAT CREEK (WATERCRS-ST)	BRIDGE CULV	RV 1957	1 2743.0	8.5 -40.0			22.2 37.5 11-06-2020		6.1		


		Transportation Infrastructure Management System Bridge Structures Report All 'IN SERVICE' Structures - Sorted By: File Number										2025/03/06	
												Page 190 of 772	
BF	Legal Land Location Structure Name Location Description	Region District Municipality	Managed By CMA Constituency	Span Types Located On Located Over	Structure Type	Usage Yr Built Yr Supstr	No. Spans Pipes Max Span Length Max Pipe Dia	Clear Rdwy Nom Length Skew	Single (t) Semi (t) Train (t)	Stru Suff Insp	Rat. % Rat. % Date	Theor VCL On Meas VCL On	Deck Height Theor VCL Over Meas VCL Over
13384 -1	SW SEC 15 TWP 73 RGE 10 W5M KINUSO STRAWBERRY C BRIDGE ON PROVINCIAL HIGHWAY 2 NEAR KINUSO	PEACE REGION PEACE RIVER CT BIG LAKES	Alberta Transportation (AIT) CMA06 LESSER SLAVE LAKE	SC 2:50 C1 1.705 STRAWBERRY CREEK (WATERCRS-ST)	STANDARD BRIDGE	RV 1963 1994	3 10.1	12.8 27.1 0.0	28.0 49.0 62.0	44.4 51.9 12-10-2023			5.2
13387 -1	SE SEC 2 TWP 77 RGE 14 W5M GROUARD TRIBUTARY TO SALT CREEK CULVERT ON LOCAL ROAD, 13 KM NE OF GROUARD	PEACE REGION PEACE RIVER CT BIG LAKES	BIG LAKES COUNTY UNDEFINED CMA LESSER SLAVE LAKE	SPE LOCAL ROAD TRIBUTARY TO SALT CREEK (WATERCRS-ST)	BRIDGE CULV	RV 1960	1 2744.0	8.0		22.2 34.5 01-09-2023			10.1
13388 -1	NW SEC 12 TWP 11 RGE 17 W4M TABER DUFF COULEE CULVERT ON PROVINCIAL HIGHWAY 864 NEAR TABER	SOUTHERN REGION LETHBRIDGE MD TABER	Alberta Transportation (AIT) CMA24 CARDSTON-SIKSIKA	SPE 864:02 C1 14.127 TRIBUTARY TO OLDMAN RIVER (WATERCRS-	BRIDGE CULV	RV 1959	1 2135.0	9.4		66.7 68.7 14-11-2021			12.2
13389 -1	SW SEC 3 TWP 50 RGE 23 W4M NEW SAREPTA CLEARWATER C CULVERT ON LOCAL ROAD NEAR NEW SAREPTA	NORTH CENTRAL REGION STONY PLAIN CT LEDUC	LEDUC COUNTY UNDEFINED CMA MASKWACIS-WETASKIWIN	SP LOCAL ROAD CLEARWATER CREEK (WATERCRS-ST)	BRIDGE CULV	RV 1985	1 2120.0	8.3		77.8 78.3 11-06-2024			6.0
13391 -1	SW SEC 24 TWP 49 RGE 27 W4M CALMAR CONJURING CREEK BRIDGE ON LOCAL ROAD NEAR CALMAR	NORTH CENTRAL REGION STONY PLAIN CT LEDUC	LEDUC COUNTY UNDEFINED CMA DRAYTON VALLEY-DEVON	HC LOCAL ROAD CONJURING CREEK (WATERCRS-ST)	STANDARD BRIDGE	RV 1965 1965	1 10.1	7.3 10.1	30.9 49.4 70.4	55.6 68.4 05-06-2024			3.4
13392 -1	SW SEC 28 TWP 48 RGE 1 W5M THORSBY 2ND ORDER TRIBUTARY TO WEED CREEK CULVERT ON LOCAL ROAD, 7 KM SW OF	NORTH CENTRAL REGION STONY PLAIN CT LEDUC	LEDUC COUNTY UNDEFINED CMA DRAYTON VALLEY-DEVON	SP LOCAL ROAD TRIBUTARY TO WEED CREEK (WATERCRS-	BRIDGE CULV	RV 1994	1 3992.0	8.0 0.0		55.6 71.9 31-03-2021			5.2
13393 -1	SW SEC 20 TWP 48 RGE 1 W5M SUNNYBROOK WEED CREEK BRIDGE ON LOCAL ROAD NEAR SUNNYBROOK	NORTH CENTRAL REGION STONY PLAIN CT LEDUC	LEDUC COUNTY UNDEFINED CMA MASKWACIS-WETASKIWIN	VS LOCAL ROAD TRIBUTARY TO WEED CREEK (WATERCRS-	STANDARD BRIDGE	RV 1975 1975	1 6.1	7.6 6.1 0.0	28.0 49.0 62.0	61.1 68.9 04-06-2024			2.7
13394 -1	SW SEC 20 TWP 51 RGE 5 W4M ISLAY VERMILION RIVER BRIDGE ON LOCAL ROAD, 12 KM NW OF ISLAY	CENTRAL REGION VERMILION CT VERMILION RIVER	COUNTY OF VERMILION UNDEFINED CMA VERMILION-LLOYDMINSTER-	SC LOCAL ROAD VERMILION RIVER (WATERCRS-ST)	STANDARD BRIDGE	RV 1996 1996	3 12.8	8.0 36.8	28.0 49.0 62.0	66.7 69.6 04-11-2021			6.8
13396 -1	SW SEC 34 TWP 54 RGE 8 W4M MYRNAM SLAWA CREEK BRIDGE ON LOCAL ROAD NEAR MYRNAM	CENTRAL REGION VERMILION CT TWO HILLS	COUNTY OF TWO HILLS NO. UNDEFINED CMA FORT SASKATCHEWAN-	HC LOCAL ROAD SLAWA CREEK (WATERCRS-ST)	STANDARD BRIDGE	RV 1964 1964	1 8.5	7.3 8.5 0.0	30.1 52.8 75.4	27.8 55.0 11-04-2024			3.4
13398 -2	NW SEC 7 TWP 60 RGE 12 W4M VILNA CACHE CREEK BRIDGE ON LOCAL ROAD, 14 KM NE OF VILNA	NORTH CENTRAL REGION ATHABASCA CT SMOKY LAKE	SMOKY LAKE COUNTY UNDEFINED CMA ATHABASCA-BARRHEAD-	SLW LOCAL ROAD CACHE CREEK (WATERCRS-ST)	STANDARD BRIDGE	RV 2022 2022	1 12.0	10.2 12.0 -30.0	28.0 49.0 62.0	100.0 85.8 29-06-2023			
13399 -1	SE SEC 18 TWP 51 RGE 19 W4M LINDBROOK HASTINGS CREEK CULVERT ON LOCAL ROAD NEAR LINDBROOK	CENTRAL REGION VERMILION CT BEAVER	BEAVER COUNTY UNDEFINED CMA CAMROSE	MP LOCAL ROAD HASTINGS CREEK (WATERCRS-ST)	BRIDGE CULV	RV 1986	1 2200.0	9.0		66.7 63.6 27-11-2019			8.2
13401 -2	NW SEC 25 TWP 50 RGE 20 W4M LINDBROOK KATCHEMUT CREEK CULVERT ON HIGHWAY 833, 5 KM S OF LINDBROOK	CENTRAL REGION VERMILION CT BEAVER	Alberta Transportation (AIT) CMA16 CAMROSE	MP 833:04 C1 17.190 KATCHEMUT CREEK (WATERCRS-ST)	BRIDGE CULV	RV 2005	1 3000.0	12.0 10.0		88.9 82.8 10-05-2021			
13405 -1	SW SEC 13 TWP 3 RGE 11 W4M LUCKY STRIKE SMITH COULEE CULVERT ON PROVINCIAL HIGHWAY 501 NEAR LUCKY STRIKE	SOUTHERN REGION LETHBRIDGE CT FORTY MILE	Alberta Transportation (AIT) CMA24 TABER-WARNER	SP 501:08 C1 5.678 TRIBUTARY TO MILK RIVER (WATERCRS-ST)	BRIDGE CULV	RV 1995	1 1970.0	9.5 10.0		88.9 77.4 14-01-2022			11.7
13411 -2	NE SEC 34 TWP 10 RGE 3 W4M IRVINE WATERCOURSE CULVERT ON LOCAL ROAD NEAR IRVINE	SOUTHERN REGION LETHBRIDGE CT CYPRESS	CYPRESS COUNTY UNDEFINED CMA CYPRESS-MEDICINE HAT	MP LOCAL ROAD TRIBUTARY TO ROSS CREEK (WATERCRS-ST)	BRIDGE CULV	RV 2014	1 2400.0	8.0 -10.0		88.9 85.5 01-11-2024			5.8
13416 -1	SE SEC 25 TWP 34 RGE 11 W4M SPONDIN SOUNDING CREEK BRIDGE ON LOCAL ROAD NEAR SPONDIN	CENTRAL REGION HANNA SPECIAL AREA 2	Municipal Services Branch UNDEFINED CMA DRUMHELLER-STETTTLER	SM LOCAL ROAD TRIBUTARY TO SOUNDING CREEK	STANDARD BRIDGE	RV 1981 1981	1 11.0	8.8 11.0	28.0 49.0 62.0	61.1 65.5 08-11-2023			3.0
13417 -2	SE SEC 3 TWP 32 RGE 19 W4M MORRIN WEST MICHICHI CREEK CULVERT ON LOCAL ROAD, 21 KM NE OF MORRIN	CENTRAL REGION HANNA CT STARLAND	STARLAND COUNTY UNDEFINED CMA DRUMHELLER-STETTTLER	MP LOCAL ROAD WEST MICHICHI CREEK (WATERCRS-ST)	BRIDGE CULV	RV 2023	1 2000.0	7.0 0.0		100.0 91.2 03-11-2023			
13422 -1	SW SEC 1 TWP 26 RGE 11 W4M SUNNYNOOK EAST BERRY C BRIDGE ON LOCAL ROAD NEAR SUNNYNOOK	CENTRAL REGION HANNA SPECIAL AREA 2	Municipal Services Branch UNDEFINED CMA DRUMHELLER-STETTTLER	TT LOCAL ROAD EAST BERRY CREEK (WATERCRS-ST)	STANDARD BRIDGE	RV 1960 1960	3 6.1	6.4 18.3	32.0 56.0 79.9	77.8 76.7 07-12-2021			3.7
13424 -1	SW SEC 32 TWP 32 RGE 7 W4M HEMARUKA MONITOR CREEK BRIDGE ON LOCAL ROAD NEAR HEMARUKA	CENTRAL REGION HANNA SPECIAL AREA 4	Municipal Services Branch UNDEFINED CMA DRUMHELLER-STETTTLER	PG LOCAL ROAD MONITOR CREEK (WATERCRS-ST)	STANDARD BRIDGE	RV 1972 1972	1 8.5	7.3 8.5	28.0 49.0 62.0	55.6 60.5 19-10-2020			2.7
13425 -2	SE SEC 18 TWP 32 RGE 18 W4M MORRIN W MICHICHI C CULVERT ON LOCAL ROAD NEAR MORRIN	CENTRAL REGION HANNA CT STARLAND	STARLAND COUNTY UNDEFINED CMA DRUMHELLER-STETTTLER	MP LOCAL ROAD WEST MICHICHI CREEK (WATERCRS-ST)	BRIDGE CULV	RV 2012	1 1800.0	7.0 -10.0		88.9 81.5 09-02-2023			
13428 -1	SW SEC 3 TWP 36 RGE 28 W4M INNISFAIL WASKASOO CREEK CULVERT ON LOCAL ROAD NEAR INNISFAIL	CENTRAL REGION RED DEER CT RED DEER	RED DEER COUNTY UNDEFINED CMA INNISFAIL-SYLVAN LAKE	MP LOCAL ROAD WASKASOO CREEK (WATERCRS-ST)	BRIDGE CULV	RV 1997	1 2700.0	10.2		77.8 70.8 11-12-2023			
13429 -2	SW SEC 29 TWP 36 RGE 4 W5M CAROLINE NORTH RAVEN RIVER BRIDGE ON LOCAL ROAD, 17 KM NE OF CAROLINE	CENTRAL REGION RED DEER CT RED DEER	RED DEER COUNTY UNDEFINED CMA RIMBEY-ROCKY MOUNTAIN	SL LOCAL ROAD NORTH RAVEN RIVER (WATERCRS-ST)	STANDARD BRIDGE	RV 2017 2017	3 10.0	26.0 -45.0	28.0 49.0 62.0	100.0 79.7 08-12-2023			


		Transportation Infrastructure Management System										2025/03/06			
		Bridge Structures Report													
		All 'IN SERVICE' Structures - Sorted By: File Number													
														Page 191 of 772	
BF	Legal Land Location Structure Name Location Description	Region District Municipality	Managed By CMA Constituency	Span Types Located On Located Over	Structure Type	Usage Yr Built Yr Supstr	No. Spans Pipes Max Span Length Max Pipe Dia	Clear Rdwy Nom Length Skew	Single (t) Semi (t) Train (t)	Stru Suff Insp	Rat. % Rat. % Date	Theor VCL On Meas VCL On	Deck Height Theor VCL Over Meas VCL Over		
13431 -2	SW SEC 8 TWP 38 RGE 17 W4M GADSBY BIGKNIFE CREEK CULVERT ON LOCAL ROAD NEAR GADSBY	CENTRAL REGION HANNA CT STETTTLER	COUNTY OF STETTTLER NO. 6 UNDEFINED CMA DRUMHELLER-STETTTLER	MP LOCAL ROAD TRIBUTARY TO BIGKNIFE CREEK	BRIDGE CULV	RV 2002	1 2000.0	7.0 -23.0			77.8 81.2 26-03-2021		3.1		
13434 -1	SE SEC 2 TWP 46 RGE 28 W4M WESTEROSE WATERCOURSE CULVERT ON LOCAL ROAD NEAR WESTEROSE	CENTRAL REGION RED DEER CT WETASKIWIN	COUNTY OF WETASKIWIN NO. UNDEFINED CMA MASKWACIS-WETASKIWIN	FP LOCAL ROAD TRIBUTARY TO PIGEON LAKE CREEK	BRIDGE CULV	RV 1953	1 1474.0	7.2 0.0			44.4 48.0 26-10-2022		1.8		
13436 -2	SE SEC 5 TWP 45 RGE 3 W5M HOADLEY BLINDMAN RIVER BRIDGE ON LOCAL ROAD, 2 KM SW OF HOADLEY	CENTRAL REGION RED DEER CT PONOKA	PONOKA COUNTY UNDEFINED CMA RIMBEY-ROCKY MOUNTAIN	PB LOCAL ROAD BLINDMAN RIVER (WATERCRS-ST)	MAJOR BRIDGE	RV 2020 2020	1 18.0	7.3 18.0 0.0			94.4 76.9 16-07-2024				
13438 -1	SW SEC 17 TWP 42 RGE 26 W4M PONOKA WATERCOURSE BRIDGE ON LOCAL ROAD NEAR PONOKA	CENTRAL REGION RED DEER CT PONOKA	PONOKA COUNTY UNDEFINED CMA LACOMBE-PONOKA	PG LOCAL ROAD TRIBUTARY TO WHELP BROOK (WATERCRS-	STANDARD BRIDGE	RV 1958 1958	1 6.1	7.3 6.1	28.0 49.0		50.0 61.1 21-10-2023		2.1		
13439 -1	SW SEC 25 TWP 42 RGE 28 W4M MORNINGSIDE WATERCOURSE CULVERT ON HWY 792 NEAR PONOKA	CENTRAL REGION RED DEER CT PONOKA	Alberta Transportation (AIT) CMA17 LACOMBE-PONOKA	MP 792:02 C1 19.601 3RD ORDER TRIBUTARY TO BATTLE RIVER	BRIDGE CULV	RV 1975	1 1829.0	8.2			44.4 54.4 09-08-2022				
13443 -1	NW SEC 6 TWP 43 RGE 2 W5M RIMBEY WATERCOURSE CULVERT ON LOCAL ROAD NEAR RIMBEY	CENTRAL REGION RED DEER CT PONOKA	PONOKA COUNTY UNDEFINED CMA RIMBEY-ROCKY MOUNTAIN	SP LOCAL ROAD TRIBUTARY TO BLINDMAN RIVER	BRIDGE CULV	RV 1970	1 2130.0	8.0 -30.0			22.2 48.9 24-04-2024		3.7		
13444 -1	NW SEC 8 TWP 42 RGE 2 W5M RIMBEY WATERCOURSE CULVERT ON LOCAL ROAD NEAR RIMBEY	CENTRAL REGION RED DEER CT PONOKA	PONOKA COUNTY UNDEFINED CMA RIMBEY-ROCKY MOUNTAIN	SP LOCAL ROAD TRIBUTARY TO BLINDMAN RIVER	BRIDGE CULV	RV 1990	1 1970.0	11.4			88.9 82.3 22-10-2023		3.2		
13445 -1	SW SEC 28 TWP 42 RGE 4 W5M RIMBEY MEDICINE RIVER BRIDGE ON HIGHWAY 53, 18 KM W OF RIMBEY	CENTRAL REGION RED DEER CT PONOKA	Alberta Transportation (AIT) CMA18 RIMBEY-ROCKY MOUNTAIN	SC 53:04 C1 25.793 MEDICINE RIVER (WATERCRS-ST)	STANDARD BRIDGE	RV 1993 1993	3 11.6	9.2 34.8	28.0 49.0		33.3 48.2 22-10-2024		5.8		
13446 -1	SW SEC 2 TWP 42 RGE 4 W5M LEEDALE WATERCOURSE BRIDGE ON LOCAL ROAD NEAR LEEDALE	CENTRAL REGION RED DEER CT PONOKA	PONOKA COUNTY UNDEFINED CMA RIMBEY-ROCKY MOUNTAIN	PG LOCAL ROAD TRIBUTARY TO MEDICINE RIVER	STANDARD BRIDGE	RV 1956 1956	2 6.1	6.4 12.2	28.0 49.0		44.4 58.9 22-10-2023		4.3		
13448 -2	SW SEC 18 TWP 37 RGE 23 W4M DELBURNE WATERCOURSE CULVERT ON LOCAL ROAD, 6 KM SW OF DELBURNE	CENTRAL REGION RED DEER CT RED DEER	RED DEER COUNTY UNDEFINED CMA INNISFAIL-SYLVAN LAKE	MP;MP LOCAL ROAD GAETZ CREEK (WATERCRS-ST)	BRIDGE CULV	RV 2008	2 1200.0	7.5 0.0			33.3 46.2 22-11-2022				
13450 -2	SE SEC 16 TWP 38 RGE 5 W5M ALHAMBRA HORSEGUARD C CULVERT ON LOCAL ROAD NEAR ALHAMBRA	CENTRAL REGION RED DEER CT CLEARWATER	CLEARWATER COUNTY UNDEFINED CMA RIMBEY-ROCKY MOUNTAIN	MP LOCAL ROAD HORSEGUARD CREEK (WATERCRS-ST)	BRIDGE CULV	RV 2009	1 2700.0	8.0			77.8 72.7 23-08-2024				
13451 -1	SW SEC 29 TWP 38 RGE 5 W5M ALHAMBRA HORSEGUARD C CULVERT ON LOCAL ROAD NEAR ALHAMBRA	CENTRAL REGION RED DEER CT CLEARWATER	CLEARWATER COUNTY UNDEFINED CMA RIMBEY-ROCKY MOUNTAIN	MP;MP LOCAL ROAD HORSEGUARD CREEK (WATERCRS-ST)	BRIDGE CULV	RV 2001	2 2700.0	9.5			55.6 57.4 21-07-2020		2.9		
13453 -1	NW SEC 34 TWP 40 RGE 26 W4M LACOMBE WATERCOURSE CULVERT ON LOCAL ROAD NEAR LACOMBE	CENTRAL REGION RED DEER CT LACOMBE	LACOMBE COUNTY UNDEFINED CMA LACOMBE-PONOKA	SP LOCAL ROAD TRIBUTARY TO WOLF CREEK (WATERCRS-	BRIDGE CULV	RV 1989	1 1810.0	10.0 4.0			66.7 72.1 15-10-2020		6.8		
13454 -2	SW SEC 2 TWP 40 RGE 1 W5M BENTLEY WATERCOURSE CULVERT ON LOCAL ROAD, 11 KM S OF BENTLEY	CENTRAL REGION RED DEER CT LACOMBE	LACOMBE COUNTY UNDEFINED CMA RIMBEY-ROCKY MOUNTAIN	SP LOCAL ROAD TRIBUTARY TO BLINDMAN RIVER	BRIDGE CULV	RV 2021	1 2120.0	9.0 15.0			100.0 88.1 05-11-2021				
13455 -2	SW SEC 18 TWP 40 RGE 3 W5M ECKVILLE WATERCOURSE CULVERT ON LOCAL ROAD, 14 KM NW OF ECKVILLE	CENTRAL REGION RED DEER CT LACOMBE	LACOMBE COUNTY UNDEFINED CMA RIMBEY-ROCKY MOUNTAIN	MP LOCAL ROAD TRIBUTARY TO MEDICINE RIVER	BRIDGE CULV	RV 2022	1 2700.0	8.0 30.0			100.0 96.3 31-10-2022				
13456 -2	SW SEC 9 TWP 41 RGE 2 W5M BENTLEY RAINY CREEK CULVERT ON LOCAL ROAD NEAR BENTLEY	CENTRAL REGION RED DEER CT LACOMBE	LACOMBE COUNTY UNDEFINED CMA RIMBEY-ROCKY MOUNTAIN	MP LOCAL ROAD RAINY CREEK (WATERCRS-ST)	BRIDGE CULV	RV 2008	1 1800.0	6.7 -10.0			55.6 57.4 16-06-2021				
13457 -1	NW SEC 34 TWP 40 RGE 7 W5M ROCKY MOUNTAIN HOUSE WATERCOURSE CULVERT ON PROVINCIAL HIGHWAY 22 NEAR ROCKY MT HOU	CENTRAL REGION RED DEER CT CLEARWATER	Alberta Transportation (AIT) CMA18 RIMBEY-ROCKY MOUNTAIN	MP 22:24 C1 9.365 TRIBUTARY TO CANYON CREEK (WATERCRS-	BRIDGE CULV	RV 1980	1 1300.0	11.0			55.6 46.2 17-02-2023		13.8		
13459 -1	NW SEC 22 TWP 21 RGE 9 W4M JENNER WATERCOURSE CULVERT ON PROVINCIAL HIGHWAY 884 NEAR JENNER	CENTRAL REGION HANNA SPECIAL AREA 2	Alberta Transportation (AIT) CMA22 DRUMHELLER-STETTTLER	SP 884:04 C1 11.183 TRIBUTARY TO RED DEER RIVER	BRIDGE CULV	RV 1989	1 2286.0	10.0			77.8 73.4 16-11-2023		12.0		
13460 -1	SE SEC 4 TWP 29 RGE 16 W4M DRUMHELLER FISH CREEK 2 BRIDGE ON LOCAL ROAD NEAR DRUMHELLER	CENTRAL REGION HANNA SPECIAL AREA 2	Municipal Services Branch UNDEFINED CMA DRUMHELLER-STETTTLER	HC LOCAL ROAD FISH CREEK (WATERCRS-ST)	STANDARD BRIDGE	RV 1970 1970	1 11.6	7.3 11.6	35.3 57.6		55.6 70.4 10-07-2024		3.7		
13462 -1	NW SEC 12 TWP 54 RGE 23 W4M FORT SASK POINTE-AUX-P CULVERT ON LOCAL ROAD NEAR FORT SASK	NORTH CENTRAL REGION STONY PLAIN FORT SASKATCHEWAN	FORT SASKATCHEWAN UNDEFINED CMA FORT SASKATCHEWAN-	SP LOCAL ROAD POINTE-AUX-PINS CREEK (WATERCRS-ST)	BRIDGE CULV	RV 1971	1 3050.0	9.1			22.2 40.8 22-09-2022		6.1		
13463 -1	SW SEC 34 TWP 58 RGE 8 W5M MAYERTHORPE CONNOR CREEK CULVERT ON LOCAL ROAD, 13 KM NE OF GREEN COURT	NORTH CENTRAL REGION STONY PLAIN CT LAC STE. ANNE	LAC STE. ANNE COUNTY UNDEFINED CMA LAC STE. ANNE-PARKLAND	SP LOCAL ROAD CONNOR CREEK (WATERCRS-ST)	BRIDGE CULV	RV 1960	1 2430.0	7.0			66.7 71.6 01-10-2021		5.2		


		Transportation Infrastructure Management System										2025/03/06			
		Bridge Structures Report													
		All 'IN SERVICE' Structures - Sorted By: File Number													
														Page 192 of 772	
BF	Legal Land Location Structure Name Location Description	Region District Municipality	Managed By CMA Constituency	Span Types Located On Located Over	Structure Type	Usage Yr Built Yr Supstr	No. Spans Pipes Max Span Length Max Pipe Dia	Clear Rdwy Nom Length Skew	Single (t) Semi (t) Train (t)	Stru Suff Insp	Rat. % Rat. % Date	Theor VCL On Meas VCL On	Deck Height Theor VCL Over Meas VCL Over		
13467 -1	SW SEC 33 TWP 57 RGE 8 W5M MAYERTHORPE WATERCOURSE CULVERT ON PROVINCIAL HIGHWAY 22 NEAR MAYERTHORPE	NORTH CENTRAL REGION STONY PLAIN CT LAC STE. ANNE	Alberta Transportation (AIT) CMA10 LAC STE. ANNE-PARKLAND	SPE 22:32 C1 42.167 TRIBUTARY TO LITTLE PADDLE RIVER	BRIDGE CULV	RV 1966	1 1813.0	7.6 -10.0			22.2 32.0 16-11-2023		7.6		
13469 -1	SE SEC 15 TWP 57 RGE 8 W5M MAYERTHORPE WATERCOURSE CULVERT ON LOCAL ROAD NEAR MAYERTHORPE	NORTH CENTRAL REGION STONY PLAIN CT LAC STE. ANNE	LAC STE. ANNE COUNTY UNDEFINED CMA LAC STE. ANNE-PARKLAND	MP LOCAL ROAD TRIBUTARY TO LITTLE PADDLE RIVER	BRIDGE CULV	RV 1952	1 1500.0	7.5 -30.0			22.2 31.8 16-10-2023				
13470 -1	SW SEC 28 TWP 56 RGE 8 W5M MAYERTHORPE WATERCOURSE CULVERT ON LOCAL ROAD NEAR MAYERTHORPE	NORTH CENTRAL REGION STONY PLAIN CT LAC STE. ANNE	LAC STE. ANNE COUNTY CMA12 LAC STE. ANNE-PARKLAND	MP;MP LOCAL ROAD TRIBUTARY TO PADDLE RIVER (WATERCRS-	BRIDGE CULV	RV 1971	2 1200.0	7.5 30.0			55.6 63.0 10-11-2021		3.7		
13471 -2	SE SEC 16 TWP 58 RGE 9 W5M GREEN COURT TRIBUTARY TO LITTLE PADDLE RIVER CULVERT ON LOCAL ROAD, 3 KM W OF GREEN	NORTH CENTRAL REGION STONY PLAIN CT LAC STE. ANNE	LAC STE. ANNE COUNTY UNDEFINED CMA LAC STE. ANNE-PARKLAND	SP LOCAL ROAD TRIBUTARY TO LITTLE PADDLE RIVER	BRIDGE CULV	RV 2003	1 3990.0	8.0 -35.0			77.8 68.7 16-10-2023		5.4		
13473 -1	SW SEC 1 TWP 59 RGE 3 W5M Lunnford Pembina River, Hwy 654, Lunnford	NORTH CENTRAL REGION ATHABASCA CT BARRHEAD	Alberta Transportation (AIT) CMA10 ATHABASCA-BARRHEAD-	WG 654:04 C1 5.188 PEMBINA RIVER (WATERCRS-ST)	MAJOR BRIDGE	RV 1987 1987	3 38.0	9.0 98.0 20.0	28.0 49.0 62.0	50.0 56.0 08-10-2024			8.5		
13473 BXL-2	SW SEC 1 TWP 59 RGE 3 W5M Pembina River, Hwy 654, Lunnford	NORTH CENTRAL REGION ATHABASCA CT BARRHEAD	Alberta Transportation (AIT) CMA10 ATHABASCA-BARRHEAD-	PEMBINA RIVER (WATERCRS-ST)	EXTENDED BANK P ROTECTION	1987									
13476 -1	SW SEC 28 TWP 32 RGE 23 W4M TROCHU WATERCOURSE CULVERT ON LOCAL ROAD NEAR TROCHU	CENTRAL REGION HANNA CT KNEEHILL	KNEEHILL COUNTY UNDEFINED CMA OLDS-DIDSBURY-THREE	SP;MP LOCAL ROAD TRIBUTARY TO GHOSTPINE CREEK	BRIDGE CULV	RV 1952	2 1810.0	7.6			33.3 40.4 22-05-2024		4.0		
13477 -1	SW SEC 18 TWP 33 RGE 23 W4M TROCHU WATERCOURSE CULVERT ON LOCAL ROAD NEAR TROCHU	CENTRAL REGION HANNA CT KNEEHILL	KNEEHILL COUNTY CMA20 OLDS-DIDSBURY-THREE	SP;SP LOCAL ROAD TRIBUTARY TO GHOSTPINE CREEK	BRIDGE CULV	RV 1953	2 1500.0	6.3			22.2 37.8 14-07-2022		2.6		
13478 -1	SW SEC 4 TWP 34 RGE 23 W4M TROCHU WATERCOURSE CULVERT ON LOCAL ROAD NEAR TROCHU	CENTRAL REGION HANNA CT KNEEHILL	KNEEHILL COUNTY UNDEFINED CMA OLDS-DIDSBURY-THREE	SPE LOCAL ROAD TRIBUTARY TO GHOSTPINE CREEK	BRIDGE CULV	RV 1974	1 2123.0	9.0 -15.0			55.6 60.0 14-07-2022		4.0		
13479 -1	SW SEC 29 TWP 32 RGE 26 W4M TORRINGTON SPRUCE CREEK BRIDGE ON LOCAL ROAD NEAR TORRINGTON	CENTRAL REGION HANNA CT KNEEHILL	KNEEHILL COUNTY UNDEFINED CMA OLDS-DIDSBURY-THREE	TT LOCAL ROAD SPRUCE CREEK (WATERCRS-ST)	STANDARD BRIDGE	RV 1956 1956	1 8.5	6.1 8.5 0.0	28.2 49.4 70.5	38.9 57.3 16-06-2020			3.5		
13480 -1	SW SEC 36 TWP 33 RGE 25 W4M TROCHU THREEHILLS CREEK BRIDGE ON LOCAL ROAD, 18 KM NW OF TROCHU	CENTRAL REGION HANNA CT KNEEHILL	KNEEHILL COUNTY CMA20 OLDS-DIDSBURY-THREE	SM LOCAL ROAD THREEHILLS CREEK (WATERCRS-ST)	STANDARD BRIDGE	RV 1984 1984	3 10.0	8.8 26.0	28.0 49.0 62.0	33.3 56.2 25-03-2024			5.0		
13482 -2	SW SEC 14 TWP 33 RGE 2 W5M OLDS OLDS CREEK CULVERT ON LOCAL ROAD NEAR OLDS	CENTRAL REGION RED DEER CT MOUNTAIN VIEW	MOUNTAIN VIEW COUNTY UNDEFINED CMA OLDS-DIDSBURY-THREE	MP-MP-MP LOCAL ROAD OLDS CREEK (WATERCRS-ST)	BRIDGE CULV	RV 2007	1 2100.0	8.0			77.8 78.0 22-03-2022				
13484 -1	NW SEC 22 TWP 64 RGE 22 W4M COLINTON COLINTON CREEK BRIDGE ON LOCAL ROAD NEAR COLINTON	NORTH CENTRAL REGION ATHABASCA CT ATHABASCA	ATHABASCA COUNTY UNDEFINED CMA ATHABASCA-BARRHEAD-	HC LOCAL ROAD COLINTON CREEK (WATERCRS-ST)	STANDARD BRIDGE	RV 1974 1974	1 6.1	7.3 6.1	28.0 49.0 65.5	50.0 65.2 12-11-2021			2.7		
13486 -1	NE SEC 23 TWP 29 RGE 21 W4M NACMINE KNEEHILLS CREEK BRIDGE ON HIGHWAY 575, 4 KM NW OF DRUMHELLER	CENTRAL REGION HANNA CT KNEEHILL	Alberta Transportation (AIT) CMA21 OLDS-DIDSBURY-THREE	FC 575:04 C1 28.097 KNEEHILLS CREEK (WATERCRS-ST)	MAJOR BRIDGE	RV 1970 1970	3 24.4	9.1 48.8	43.7 53.7 70.2	50.0 53.2 03-05-2022			7.3		
13491 -2	NW SEC 29 TWP 21 RGE 1 W5M OKOTOKS WATERCOURSE CULVERT ON LOCAL ROAD NEAR OKOTOKS	SOUTHERN REGION CALGARY CT FOOTHILLS	FOOTHILLS COUNTY UNDEFINED CMA HIGHWOOD	MP LOCAL ROAD TRIBUTARY TO PINE CREEK (WATERCRS-ST)	BRIDGE CULV	RV 2002	1 2700.0	10.0 -15.0			88.9 76.2 22-04-2016		2.4		
13493 -1	SW SEC 21 TWP 27 RGE 24 W4M NIGHTINGALE ROSEBUD RIVER BRIDGE ON LOCAL ROAD, 21 KM SE OF BEISEKER	SOUTHERN REGION CALGARY CT WHEATLAND	WHEATLAND COUNTY UNDEFINED CMA OLDS-DIDSBURY-THREE	FC, PG LOCAL ROAD ROSEBUD RIVER (WATERCRS-ST)	MAJOR BRIDGE	RV 1957 1957	3 15.2	7.3 32.2		38.9 60.1 07-02-2022			6.7		
13494 -2	SW SEC 30 TWP 25 RGE 26 W4M KEOMA SERVICEBERRY CREEK CULVERT ON LOCAL ROAD, 8 KM SE OF KEOMA	SOUTHERN REGION CALGARY CT ROCKY VIEW	ROCKY VIEW COUNTY UNDEFINED CMA AIRDRIE-EAST	MP;MP LOCAL ROAD SERVICEBERRY CREEK (WATERCRS-ST)	BRIDGE CULV	RV 2019	2 3000.0	8.6 20.0			100.0 89.7 17-06-2024				
13495 -2	SE SEC 17 TWP 25 RGE 25 W4M STRATHMORE WATERCOURSE CULVERT ON LOCAL ROAD, 13 KM NW OF STRATHMORE	SOUTHERN REGION CALGARY CT WHEATLAND	WHEATLAND COUNTY UNDEFINED CMA CHESTERMERE-	MP LOCAL ROAD 2ND ORDER TRIBUTARY TO SERVICEBERRY	BRIDGE CULV	RV 2019	1 2400.0	8.6 0.0			88.9 92.4 05-12-2019				
13496 -1	NW SEC 7 TWP 27 RGE 26 W4M IRRICANA CROSSFIELD C CULVERT ON LOCAL ROAD NEAR IRRICANA	SOUTHERN REGION CALGARY CT ROCKY VIEW	ROCKY VIEW COUNTY UNDEFINED CMA OLDS-DIDSBURY-THREE	MP;MP LOCAL ROAD CROSSFIELD CREEK (WATERCRS-ST)	BRIDGE CULV	RV 1910	2 1200.0						2.7		
13497 -2	NW SEC 4 TWP 25 RGE 24 W4M STRATHMORE WID IRRIGATION CANAL CULVERT ON LOCAL ROAD, 12 KM NE OF STRATHMORE	SOUTHERN REGION CALGARY CT WHEATLAND	WHEATLAND COUNTY UNDEFINED CMA CHESTERMERE-	MP LOCAL ROAD WID - IRRIGATION C (WATERCRS-IC)	BRIDGE CULV	IC 2015	1 2700.0	8.2 0.0			100.0 88.8 08-02-2022				
13498 -1	SW SEC 5 TWP 25 RGE 24 W4M STRATHMORE WID IRRIGATION CANAL CULVERT ON LOCAL ROAD NEAR STRATHMORE	SOUTHERN REGION CALGARY CT WHEATLAND	WHEATLAND COUNTY UNDEFINED CMA CHESTERMERE-	MP LOCAL ROAD WID - IRRIGATION C (WATERCRS-IC)	BRIDGE CULV	IC 1996	1 2700.0	8.6 -25.0			88.9 88.9 28-04-2023		3.6		


		Transportation Infrastructure Management System										2025/03/06	
		Bridge Structures Report											
		All 'IN SERVICE' Structures - Sorted By: File Number											
Page 193 of 772													
BF	Legal Land Location Structure Name Location Description	Region District Municipality	Managed By CMA Constituency	Span Types Located On Located Over	Structure Type	Usage Yr Built Yr Supstr	No. Spans Pipes Max Span Length Max Pipe Dia	Clear Rdwy Nom Length Skew	Single (t) Semi (t) Train (t)	Stru Suff Insp	Rat. % Rat. % Date	Theor VCL On Meas VCL On	Deck Height Theor VCL Over Meas VCL Over
13499 -1	SE SEC 1 TWP 61 RGE 18 W4M SMOKY LAKE WATERCOURSE BRIDGE ON LOCAL ROAD NEAR SMOKY LAKE	NORTH CENTRAL REGION ATHABASCA CT SMOKY LAKE	SMOKY LAKE COUNTY UNDEFINED CMA ATHABASCA-BARRHEAD-	PG LOCAL ROAD TRIBUTARY TO WHITE EARTH CREEK	STANDARD BRIDGE	RV 1958 1958	1 6.1	8.2 6.1	28.0 49.0 62.0		72.2 76.0 21-07-2020		2.3
13500 -1	NW SEC 28 TWP 49 RGE 16 W4M HOLDEN WATERCOURSE BRIDGE ON LOCAL ROAD NEAR HOLDEN	CENTRAL REGION VERMILION CT BEAVER	BEAVER COUNTY UNDEFINED CMA CAMROSE	PG LOCAL ROAD TRIBUTARY TO WASKWEI CK (WATERCRS-ST)	STANDARD BRIDGE	RV 1959 1959	1 6.1	7.3 6.1	28.0 49.0 62.0		50.0 63.7 05-07-2019		2.1
13501 -1	SW SEC 33 TWP 49 RGE 14 W4M BRUCE RIBSTONE CREEK CULVERT ON LOCAL ROAD NEAR BRUCE	CENTRAL REGION VERMILION CT BEAVER	BEAVER COUNTY UNDEFINED CMA CAMROSE	FP;MP LOCAL ROAD TRIBUTARY TO VERMILION RIVER	BRIDGE CULV	RV 1953	2 1474.0	6.8			44.4 48.0 29-11-2023		
13502 -2	NW SEC 24 TWP 41 RGE 6 W4M CZAR RIBSTONE CREEK CULVERT ON LOCAL ROAD NEAR CZAR	CENTRAL REGION HANNA MD PROVOST	M.D. OF PROVOST NO. 52 UNDEFINED CMA DRUMHELLER-STETTLER	MP;MP;MP LOCAL ROAD RIBSTONE CREEK (WATERCRS-ST)	BRIDGE CULV	RV 2002	3 1200.0	8.0 27.0			55.6 62.5 28-05-2024		1.7
13503 -2	NW SEC 18 TWP 47 RGE 14 W4M BRUCE IRON CREEK CULVERT ON HIGHWAY 857, 37 KM S OF BRUCE	CENTRAL REGION VERMILION CT BEAVER	Alberta Transportation (AIT) CMA16 CAMROSE	MP 857:01 C1 4.759 TRIBUTARY TO IRON CREEK (WATERCRS-ST)	BRIDGE CULV	RV 2001	1 2000.0	10.5 10.0			77.8 74.9 03-05-2021		
13510 -1	SW SEC 7 TWP 48 RGE 20 W4M CAMROSE CAMROSE CREEK CULVERT ON LOCAL ROAD NEAR CAMROSE	CENTRAL REGION VERMILION CT CAMROSE	CAMROSE COUNTY UNDEFINED CMA CAMROSE	RPE LOCAL ROAD CAMROSE CREEK (WATERCRS-ST)	BRIDGE CULV	RV 1984	1 2705.0	7.0			44.4 60.2 27-09-2023		2.7
13512 -1	SW SEC 4 TWP 57 RGE 12 W5M ANSELMO WATERCOURSE BRIDGE ON LOCAL ROAD NEAR ANSELMO	NORTH CENTRAL REGION EDSON CT WOODLANDS	WOODLANDS COUNTY UNDEFINED CMA WEST YELLOWHEAD	PG LOCAL ROAD TRIBUTARY TO MCLEOD RIVER (WATERCRS-	STANDARD BRIDGE	RV 1955 1955	1 6.1	7.3 6.1	28.0 49.0 62.0		55.6 54.8 09-07-2024		3.6
13513 -1	SW SEC 6 TWP 57 RGE 12 W5M MAYERTHORPE TRIBUTARY TO MCLEOD RIVER CULVERT ON LOCAL ROAD, 60 KM SW OF MAYERTHORPE	NORTH CENTRAL REGION EDSON CT WOODLANDS	WOODLANDS COUNTY UNDEFINED CMA WEST YELLOWHEAD	SPE LOCAL ROAD TRIBUTARY TO MCLEOD RIVER (WATERCRS-	BRIDGE CULV	RV 1985	1 3675.0	8.5 -13.0			77.8 77.0 19-08-2022		9.1
13514 -1	SE SEC 3 TWP 57 RGE 11 W5M WHITECOURT PADDLE RIVER CULVERT ON LOCAL ROAD NEAR WHITECOURT	NORTH CENTRAL REGION EDSON CT WOODLANDS	WOODLANDS COUNTY UNDEFINED CMA WEST YELLOWHEAD	SPE LOCAL ROAD PADDLE RIVER (WATERCRS-ST)	BRIDGE CULV	RV 1978	1 2744.0	8.0			44.4 57.9 19-08-2022		4.3
13517 -1	NW SEC 27 TWP 50 RGE 5 W5M TOMAHAWK TOMAHAWK CREEK BRIDGE ON LOCAL ROAD, 12 KM SE OF TOMAHAWK	NORTH CENTRAL REGION STONY PLAIN CT PARKLAND	PARKLAND COUNTY UNDEFINED CMA DRAYTON VALLEY-DEVON	TH LOCAL ROAD TOMAHAWK CREEK (WATERCRS-ST)	MAJOR BRIDGE	RV 1916 1916	1 38.1	4.3 38.1	20.6 37.0 48.5		27.8 32.0 30-07-2024	5.1	8.8
13518 -1	SW SEC 28 TWP 50 RGE 4 W5M GENESEE SHOAL LAKE C BRIDGE ON LOCAL ROAD NEAR GENESEE	NORTH CENTRAL REGION STONY PLAIN CT PARKLAND	PARKLAND COUNTY UNDEFINED CMA DRAYTON VALLEY-DEVON	PG LOCAL ROAD SHOAL LAKE CREEK (WATERCRS-ST)	STANDARD BRIDGE	RV 1953 1953	1 6.1	6.4 6.1	28.0 49.0 62.0		33.3 49.7 05-11-2024		2.4
13521 -1	NE SEC 7 TWP 51 RGE 5 W5M TOMAHAWK TOMAHAWK CREEK CULVERT ON LOCAL ROAD, 4 KM SE OF TOMAHAWK	NORTH CENTRAL REGION STONY PLAIN CT PARKLAND	PARKLAND COUNTY UNDEFINED CMA DRAYTON VALLEY-DEVON	SP LOCAL ROAD TOMAHAWK CREEK (WATERCRS-ST)	BRIDGE CULV	RV 1992	1 6160.0	8.6 -20.0			55.6 67.5 12-08-2020		9.4
13522 -1	SW SEC 13 TWP 51 RGE 4 W5M GENESEE COAL OIL CREEK CULVERT ON LOCAL ROAD NEAR GENESEE	NORTH CENTRAL REGION STONY PLAIN CT PARKLAND	PARKLAND COUNTY UNDEFINED CMA DRAYTON VALLEY-DEVON	SP LOCAL ROAD TRIBUTARY TO NORTH SASKATCHEWAN	BRIDGE CULV	RV 1962	1 1800.0	7.9			77.8 69.0 08-08-2022		6.1
13524 -1	SE SEC 14 TWP 54 RGE 4 W5M LAC STE ANNE GOOSE CREEK BRIDGE ON LOCAL ROAD NEAR LAC STE ANNE	NORTH CENTRAL REGION STONY PLAIN CT LAC STE. ANNE	LAC STE. ANNE COUNTY UNDEFINED CMA LAC STE. ANNE-PARKLAND	HC LOCAL ROAD TRIBUTARY TO STURGEON RIVER	STANDARD BRIDGE	RV 1968 1968	1 6.1	7.3 6.1	28.0 49.0 65.5		61.1 70.2 04-07-2024		2.7
13526 -1	NE SEC 20 TWP 54 RGE 6 W5M MAGNOLIA FOLSTONE CREEK (TRIBUTARY TO PEMBINA RIVER) CULVERT ON HIGHWAY 757, 17 KM	NORTH CENTRAL REGION STONY PLAIN CT PARKLAND	Alberta Transportation (AIT) CMA12 LAC STE. ANNE-PARKLAND	SP 757:02 C1 11.335 TRIBUTARY TO PEMBINA RIVER (WATERCRS-	BRIDGE CULV	RV 1992	1 2740.0	12.0 -8.0			77.8 68.4 02-05-2022		14.2
13527 -1	NE SEC 16 TWP 53 RGE 5 W5M FALLIS WATERCOURSE CULVERT ON PROVINCIAL HIGHWAY 16 NEAR FALLIS	NORTH CENTRAL REGION STONY PLAIN CT PARKLAND	Alberta Transportation (AIT) CMA12 LAC STE. ANNE-PARKLAND	SPE 16:12 L1 21.123, 16:12 R1 21.105 TRIBUTARY TO WABAMUN CREEK	BRIDGE CULV	RV 1959	1 1832.0	25.0 -30.0			33.3 46.1 21-06-2024		13.0
13530 -1	SW SEC 28 TWP 52 RGE 5 W5M SEBA BEACH WATERCOURSE CULVERT ON LOCAL ROAD NEAR SEBA BEACH	NORTH CENTRAL REGION STONY PLAIN CT PARKLAND	Unknown Private Organization or UNDEFINED CMA LAC STE. ANNE-PARKLAND	MP;MP LOCAL ROAD TRIBUTARY TO WABAMUN CREEK	BRIDGE CULV	RV 1986	2 2200.0	7.3			88.0 80.2 17-05-1995		
13532 -1	SW SEC 22 TWP 53 RGE 8 W5M LOBSTICK WATERCOURSE BRIDGE ON LOCAL ROAD NEAR LOBSTICK	NORTH CENTRAL REGION EDSON CT YELLOWHEAD	YELLOWHEAD COUNTY UNDEFINED CMA WEST YELLOWHEAD	HC LOCAL ROAD TRIBUTARY TO LOBSTICK RIVER	STANDARD BRIDGE	RV 1962 1962	1 6.1	7.3 6.1	28.0 49.0 65.5		50.0 63.2 10-04-2024		3.0
13533 -2	SE SEC 30 TWP 73 RGE 12 W6M LYMBURN SINCLAIR CREEK BRIDGE ON LOCAL ROAD NEAR LYMBURN	PEACE REGION GRANDE PRAIRIE CT GRANDE PRAIRIE	COUNTY OF GRANDE PRAIRIE UNDEFINED CMA GRANDE PRAIRIE-WAPITI	MP;MP LOCAL ROAD SINCLAIR CREEK (WATERCRS-ST)	BRIDGE CULV	RV 2003	2 2700.0	6.5 7.0			88.9 82.5 26-09-2023		2.6
13534 -1	SE SEC 4 TWP 75 RGE 8 W6M LA GLACE MULLIGAN CREEK CULVERT ON LOCAL ROAD NEAR LA GLACE	PEACE REGION GRANDE PRAIRIE CT GRANDE PRAIRIE	COUNTY OF GRANDE PRAIRIE UNDEFINED CMA GRANDE PRAIRIE-WAPITI	MP LOCAL ROAD TRIBUTARY TO MULLIGAN CREEK	BRIDGE CULV	RV 1989	1 3200.0	9.5			66.7 72.2 12-01-2023		4.6
13536 -1	NW SEC 30 TWP 77 RGE 2 W6M WANHAM WATERCOURSE CULVERT ON LOCAL ROAD NEAR WANHAM	PEACE REGION GRANDE PRAIRIE CT BIRCH HILLS	BIRCH HILLS COUNTY UNDEFINED CMA CENTRAL PEACE-NOTLEY	MP LOCAL ROAD VIXEN CREEK (WATERCRS-ST)	BRIDGE CULV	RV 1985	1 1600.0	7.0 30.0			33.3 52.5 07-09-2022		4.0

		<div>Transportation Infrastructure Management System</div> <div>Bridge Structures Report</div> <div>All 'IN SERVICE' Structures - Sorted By: File Number</div>						2025/03/06		Page 194 of 772			
BF	Legal Land Location Structure Name Location Description	Region District Municipality	Managed By CMA Constituency	Span Types Located On Located Over	Structure Type	Usage Yr Built Yr Supstr	No. Spans Pipes Max Span Length Max Pipe Dia	Clear Rdwy Nom Length Skew	Single (t) Semi (t) Train (t)	Stru Suff	Rat. % Rat. % Insp Date	Theor VCL On Meas VCL On	Deck Height Theor VCL Over Meas VCL Over
13537 -2	SW SEC 12 TWP 72 RGE 1 W6M DEBOLT CREEK CULVERT ON LOCAL ROAD NEAR DEBOLT	PEACE REGION GRANDE PRAIRIE MD GREENVIEW	M.D. OF GREENVIEW NO. 16 UNDEFINED CMA CENTRAL PEACE-NOTLEY	SP LOCAL ROAD DEBOLT CREEK (WATERCRS-ST)	BRIDGE CULV	RV 2005	1 3670.0	9.0 -17.0			88.9 83.0 21-11-2024		9.4
13538 -1	NW SEC 27 TWP 72 RGE 10 W6M BEAVERLODGE HAY CREEK CULVERT ON LOCAL ROAD NEAR BEAVERLODGE	PEACE REGION GRANDE PRAIRIE CT GRANDE PRAIRIE	COUNTY OF GRANDE PRAIRIE UNDEFINED CMA GRANDE PRAIRIE-WAPITI	MP:MP LOCAL ROAD HAY CREEK (WATERCRS-ST)	BRIDGE CULV	RV 1993	2 2000.0	7.0 10.0			55.6 65.4 02-03-2022		3.3
13539 -2	SE SEC 28 TWP 72 RGE 10 W6M BEAVERLODGE HAY CREEK CULVERT ON LOCAL ROAD NEAR BEAVERLODGE	PEACE REGION GRANDE PRAIRIE CT GRANDE PRAIRIE	COUNTY OF GRANDE PRAIRIE UNDEFINED CMA GRANDE PRAIRIE-WAPITI	MP LOCAL ROAD HAY CREEK (WATERCRS-ST)	BRIDGE CULV	RV 2009	1 2200.0	10.0			77.8 77.6 12-12-2023		
13540 -1	SW SEC 19 TWP 71 RGE 9 W6M HUALLEN HAROLD CREEK CULVERT ON LOCAL ROAD NEAR HUALLEN	PEACE REGION GRANDE PRAIRIE CT GRANDE PRAIRIE	COUNTY OF GRANDE PRAIRIE UNDEFINED CMA GRANDE PRAIRIE-WAPITI	RPP LOCAL ROAD HAROLD CREEK (WATERCRS-ST)	BRIDGE CULV	RV 1959	1 2121.0	5.8 10.0			77.8 71.2 02-08-2023		2.4
13541 -2	SW SEC 26 TWP 72 RGE 12 W6M GOODFARE BEAVERTAIL CREEK BRIDGE ON HWY 671, 2 KM W OF GOODFARE	PEACE REGION GRANDE PRAIRIE CT GRANDE PRAIRIE	Alberta Transportation (AIT) CMA05 GRANDE PRAIRIE-WAPITI	SLC 671:02 C1 11.573 BEAVERTAIL CREEK (WATERCRS-ST)	MAJOR BRIDGE	RV 2024 2024	1 20.0	9.9 20.0			100.0 80.1 27-06-2024		
13542 -2	SW SEC 11 TWP 21 RGE 24 W4M ARROWWOOD WEST ARROWWOOD CREEK BRIDGE ON LOCAL ROAD, 8 KM NW OF ARROWWOOD VILL	SOUTHERN REGION LETHBRIDGE CT VULCAN	VULCAN COUNTY UNDEFINED CMA CARDSTON-SIKSIKA	SL LOCAL ROAD WEST ARROWWOOD CREEK (WATERCRS-ST)	STANDARD BRIDGE	RV 2009 2009	2 12.8	9.2 25.6	28.0 49.0 62.0		72.2 76.2 24-10-2024		
13544 -2	SW SEC 19 TWP 27 RGE 25 W4M IRRICANA ROSEBUD RIVER BRIDGE ON LOCAL ROAD, 5 KM E OF IRRICANA	SOUTHERN REGION CALGARY CT ROCKY VIEW	ROCKY VIEW COUNTY UNDEFINED CMA OLDS-DIDSBURY-THREE	SL LOCAL ROAD ROSEBUD RIVER (WATERCRS-ST)	STANDARD BRIDGE	RV 2024 2024	3 14.0	5.3 29.7 -30.0	28.0 49.0 62.0		100.0 79.2 12-11-2024		
13545 -1	NW SEC 11 TWP 24 RGE 4 W5M COCHRANE ELBOW RIVER BRIDGE ON HIGHWAY 22, 15 KM S OF COCHRANE	SOUTHERN REGION CALGARY CT ROCKY VIEW	Alberta Transportation (AIT) CMA27 BANFF-KANANASKIS	WG 22:14 C1 34.737 ELBOW RIVER (WATERCRS-ST)	MAJOR BRIDGE	RV 1987 1987	2 40.0	13.0 80.0 30.0	28.0 49.0 62.0		77.8 66.0 12-08-2024		5.8
13545 BGL-2 NE SEC 10 TWP 24 RGE 4 W5M	ELBOW RIVER BRIDGE ON HIGHWAY 22, 15 KM S OF COCHRANE	SOUTHERN REGION CALGARY CT ROCKY VIEW	Alberta Transportation (AIT) CMA27 BANFF-KANANASKIS	ELBOW RIVER (WATERCRS-ST)	GUIDE BANK	1987							
13545 BGR-3NE SEC 10 TWP 24 RGE 4 W5M	ELBOW RIVER BRIDGE ON HIGHWAY 22, 15 KM S OF COCHRANE	SOUTHERN REGION CALGARY CT ROCKY VIEW	Alberta Transportation (AIT) CMA27 BANFF-KANANASKIS	ELBOW RIVER (WATERCRS-ST)	GUIDE BANK	1987							
13545 BSR-4NW SEC 11 TWP 24 RGE 4 W5M	ELBOW RIVER BRIDGE ON HIGHWAY 22, 15 KM S OF COCHRANE	SOUTHERN REGION CALGARY CT ROCKY VIEW	Alberta Transportation (AIT) CMA27 BANFF-KANANASKIS	ELBOW RIVER (WATERCRS-ST)	SPUR	1987							
13546 -2	NW SEC 19 TWP 18 RGE 28 W4M HIGH RIVER LITTLE BOW RIVER BRIDGE ON LOCAL ROAD, 2 KM S OF HIGH RIVER	SOUTHERN REGION CALGARY CT FOOTHILLS	FOOTHILLS COUNTY UNDEFINED CMA LIVINGSTONE-MACLEOD	SL LOCAL ROAD LITTLE BOW RIVER (WATERCRS-ST)	STANDARD BRIDGE	RV 2014 2014	3 12.0	28.0	28.0 49.0 62.0		100.0 74.4 12-09-2014		
13547 -1	SE SEC 11 TWP 59 RGE 5 W5M MOSSIDE WATERCOURSE BRIDGE ON LOCAL ROAD NEAR MOSSIDE	NORTH CENTRAL REGION ATHABASCA CT BARRHEAD	COUNTY OF BARRHEAD NO. UNDEFINED CMA ATHABASCA-BARRHEAD-	TT LOCAL ROAD TRIBUTARY TO PADDLE RIVER (WATERCRS-	STANDARD BRIDGE	RV 1950 1950	2 8.5	6.1 17.0	29.4 51.5 73.5		61.1 66.4 21-09-2020		
13549 -1	SW SEC 14 TWP 60 RGE 22 W4M THORHILD KENNEDY CREEK BRIDGE ON LOCAL ROAD NEAR THORHILD	NORTH CENTRAL REGION ATHABASCA CT THORHILD	THORHILD COUNTY UNDEFINED CMA ATHABASCA-BARRHEAD-	HC LOCAL ROAD KENNEDY CREEK (WATERCRS-ST)	STANDARD BRIDGE	RV 1966 1966	1 8.5	7.3 8.5	30.1 52.8 75.4		44.4 64.5 28-09-2023		2.1
13555 -2	SE SEC 5 TWP 15 RGE 3 W4M SCHULER WATERCOURSE CULVERT ON LOCAL ROAD, 29 KM SW OF SCHULER	SOUTHERN REGION LETHBRIDGE CT CYPRESS	CYPRESS COUNTY UNDEFINED CMA BROOKS-MEDICINE HAT	MP LOCAL ROAD 2ND ORDER TRIBUTARY TO UNNAMED LAKE	BRIDGE CULV	RV 2022	1 1800.0	9.0 -25.0			100.0 95.0 25-11-2022		
13556 -1	SW SEC 6 TWP 15 RGE 3 W4M MEDICINE HAT WATERCOURSE CULVERT ON LOCAL ROAD NEAR MEDICINE HAT	SOUTHERN REGION LETHBRIDGE CT CYPRESS	CYPRESS COUNTY UNDEFINED CMA BROOKS-MEDICINE HAT	MP LOCAL ROAD 3RD ORDER TRIBUTARY TO UNNAMED LAKE	BRIDGE CULV	RV 1980	1 1800.0	8.4 10.0			33.3 58.6 30-05-2024		4.6
13557 -1	SW SEC 20 TWP 24 RGE 23 W4M STRATHMORE CROWFOOT CREEK BRIDGE ON LOCAL ROAD NEAR STRATHMORE	SOUTHERN REGION CALGARY CT WHEATLAND	WHEATLAND COUNTY UNDEFINED CMA OLDS-DIDSBURY-THREE	HC LOCAL ROAD TRIBUTARY TO CROWFOOT CREEK	STANDARD BRIDGE	RV 1963 1963	1 8.5	7.3 8.5 -30.0	30.1 52.8 75.4		55.6 69.3 20-04-2024		2.4
13558 -1	SE SEC 29 TWP 23 RGE 22 W4M GLEICHEN WATERCOURSE CULVERT ON LOCAL ROAD NEAR GLEICHEN	SOUTHERN REGION CALGARY CT WHEATLAND	WHEATLAND COUNTY UNDEFINED CMA OLDS-DIDSBURY-THREE	SPE LOCAL ROAD TRIBUTARY TO CROWFOOT CREEK	BRIDGE CULV	RV 1975	1 3048.0	8.0			22.2 46.2 18-10-2020		3.8
13560 -1	NW SEC 13 TWP 54 RGE 24 W4M EDMONTON WATERCOURSE CULVERT ON LOCAL ROAD NEAR EDMONTON	NORTH CENTRAL REGION STONY PLAIN EDMONTON	EDMONTON UNDEFINED CMA EDMONTON-MANNING	FP:FP LOCAL ROAD TRIBUTARY TO HORSEHILLS CREEK	BRIDGE CULV	RV 1961	2 1500.0	8.5			33.0 51.4 17-10-2001		1.8
13561 -1	SW SEC 20 TWP 82 RGE 1 W6M WHITELAW LEITH RIVER BRIDGE ON LOCAL ROAD NEAR WHITELAW	PEACE REGION GRANDE PRAIRIE MD FAIRVIEW	M.D. OF FAIRVIEW NO. 136 UNDEFINED CMA CENTRAL PEACE-NOTLEY	PG LOCAL ROAD LEITH RIVER (WATERCRS-ST)	STANDARD BRIDGE	RV 1960 1960	3 8.5	6.4 20.7	28.0 49.0 62.0		50.0 55.7 25-09-2020		3.0
13565 -1	SE SEC 25 TWP 74 RGE 9 W6M LA GLACE WEBBER CREEK BRIDGE ON LOCAL ROAD NEAR LA GLACE	PEACE REGION GRANDE PRAIRIE CT GRANDE PRAIRIE	COUNTY OF GRANDE PRAIRIE UNDEFINED CMA GRANDE PRAIRIE-WAPITI	HH LOCAL ROAD WEBBER CREEK (WATERCRS-ST)	STANDARD BRIDGE	RV 1964 1964	3 8.5	7.3 25.5	28.0 49.0 67.2		27.8 55.7 12-09-2023		4.5


		Transportation Infrastructure Management System										2025/03/06			
		Bridge Structures Report													
		All 'IN SERVICE' Structures - Sorted By: File Number													
														Page 195 of 772	
BF	Legal Land Location Structure Name Location Description	Region District Municipality	Managed By CMA Constituency	Span Types Located On Located Over	Structure Type	Usage Yr Built Yr Supstr	No. Spans Pipes Max Span Length Max Pipe Dia	Clear Rdwy Nom Length Skew	Single (t) Semi (t) Train (t)	Stru Suff Insp	Rat. % Rat. % Date	Theor VCL On Meas VCL On	Deck Height Theor VCL Over Meas VCL Over		
13566 -1	SW SEC 28 TWP 59 RGE 25 W4M CLYDE HAY CREEK BRIDGE ON LOCAL ROAD NEAR CLYDE	NORTH CENTRAL REGION ATHABASCA CT WESTLOCK	WESTLOCK COUNTY UNDEFINED CMA ATHABASCA-BARRHEAD-	PG LOCAL ROAD TRIBUTARY TO REDWATER RIVER	STANDARD BRIDGE	RV 1952 1952	1 6.1	8.2 6.1	28.0 49.0 62.0		44.4 60.0 17-07-2020		2.5		
13567 -1	SE SEC 6 TWP 65 RGE 22 W4M MEANOOK TAWATINAW RIVER BRIDGE ON LOCAL ROAD, 5 KM W OF COLINTON	NORTH CENTRAL REGION ATHABASCA CT ATHABASCA	ATHABASCA COUNTY UNDEFINED CMA ATHABASCA-BARRHEAD-	PG, HC LOCAL ROAD TAWATINAW RIVER (WATERCRS-ST)	STANDARD BRIDGE	RV 1998 1998	3 10.1	5.5 22.3 0.0	28.0 49.0 62.0		66.7 57.4 05-06-2021		4.3		
13569 -1	SW SEC 6 TWP 28 RGE 27 W4M BEISEKER CROSSFIELD C BRIDGE ON LOCAL ROAD NEAR BEISEKER	SOUTHERN REGION CALGARY CT ROCKY VIEW	ROCKY VIEW COUNTY UNDEFINED CMA OLDS-DIDSBURY-THREE	PG LOCAL ROAD CROSSFIELD CREEK (WATERCRS-ST)	STANDARD BRIDGE	RV 1961 1961	1 8.5	7.3 8.5	28.0 49.0 62.0		55.6 62.2 30-03-2023		3.4		
13571 -1	NW SEC 27 TWP 64 RGE 21 W4M COLINTON PINE CREEK 3 BRIDGE ON LOCAL ROAD NEAR COLINTON	NORTH CENTRAL REGION ATHABASCA CT ATHABASCA	ATHABASCA COUNTY UNDEFINED CMA ATHABASCA-BARRHEAD-	HC LOCAL ROAD PINE CREEK (WATERCRS-ST)	STANDARD BRIDGE	RV 1972 1972	3 6.1	7.3 18.3 30.0	28.0 49.0 65.5		50.0 65.1 05-11-2021		3.7		
13573 -2	NW SEC 7 TWP 78 RGE 21 W5M FALHER HUNTING CREEK CULVERT ON LOCAL ROAD NEAR FALHER	PEACE REGION PEACE RIVER MD SMOKY RIVER	M.D. OF SMOKY RIVER NO. UNDEFINED CMA CENTRAL PEACE-NOTLEY	MP;MP LOCAL ROAD WINAGAMI/GIROUXVILLE CANAL (WATERCRS-	BRIDGE CULV	RV 1999	2 2100.0	7.0			77.8 78.8 27-08-2023		2.7		
13575 -1	SW SEC 2 TWP 62 RGE 26 W4M WESTLOCK BOLLOQUE CREEK BRIDGE ON LOCAL ROAD NEAR WESTLOCREEK	NORTH CENTRAL REGION ATHABASCA CT WESTLOCK	WESTLOCK COUNTY UNDEFINED CMA ATHABASCA-BARRHEAD-	PG LOCAL ROAD BOLLOQUE CREEK (WATERCRS-ST)	STANDARD BRIDGE	RV 1956 1956	1 8.5	6.4 8.5	5.0 5.0 5.0		44.4 44.2 19-11-2021		2.4		
13576 -1	NE SEC 12 TWP 62 RGE 26 W4M ROCHESTER BOLLOQUE CREEK BRIDGE ON PROVINCIAL HIGHWAY 661 NEAR ROCHESTER	NORTH CENTRAL REGION ATHABASCA CT WESTLOCK	Alberta Transportation (AIT) CMA10 ATHABASCA-BARRHEAD-	SM 661:08 C1 6.316 BOLLOQUE CREEK (WATERCRS-ST)	STANDARD BRIDGE	RV 1982 1982	1 11.0	10.0 11.0	28.0 49.0 62.0		50.0 60.3 13-04-2023		3.5		
13579 -1	NE SEC 2 TWP 61 RGE 27 W4M WESTLOCK WABASH CREEK BRIDGE ON LOCAL ROAD NEAR WESTLOCREEK	NORTH CENTRAL REGION ATHABASCA CT WESTLOCK	WESTLOCK COUNTY UNDEFINED CMA ATHABASCA-BARRHEAD-	PG LOCAL ROAD WABASH CREEK (WATERCRS-ST)	STANDARD BRIDGE	RV 1954 1954	3 8.5	7.3 20.7	28.0 49.0 62.0		44.4 50.7 20-07-2021		5.2		
13580 -1	SW SEC 15 TWP 60 RGE 26 W4M WESTLOCK WATERCOURSE CULVERT ON LOCAL ROAD NEAR WESTLOCREEK	NORTH CENTRAL REGION ATHABASCA CT WESTLOCK	WESTLOCK COUNTY UNDEFINED CMA ATHABASCA-BARRHEAD-	RPP LOCAL ROAD TRIBUTARY TO WABASH CREEK (WATERCRS-	BRIDGE CULV	RV 1962	1 2162.0	6.2 -15.0			22.2 49.1 15-07-2024		2.4		
13581 -1	NW SEC 16 TWP 60 RGE 26 W4M WESTLOCK Weasel Creek, Hwy 44, 3km N of Westlock	NORTH CENTRAL REGION ATHABASCA CT WESTLOCK	Alberta Transportation (AIT) CMA10 ATHABASCA-BARRHEAD-	RPA 44:02 C1 4.752 TRIBUTARY TO WABASH CREEK (WATERCRS-	BRIDGE CULV	RV 1990	1 5121.0	11.8 -15.0			77.8 73.8 16-11-2023		5.4		
13584 -1	NW SEC 12 TWP 62 RGE 25 W4M ROCHESTER DAPP CREEK BRIDGE ON LOCAL ROAD NEAR ROCHESTER	NORTH CENTRAL REGION ATHABASCA CT WESTLOCK	WESTLOCK COUNTY UNDEFINED CMA ATHABASCA-BARRHEAD-	PG LOCAL ROAD DAPP CK (WATERCRS-ST)	STANDARD BRIDGE	RV 1956 1956	2 6.1	6.4 12.2	28.0 49.0 62.0		38.9 57.0 24-01-2025		3.4		
13585 -1	NW SEC 6 TWP 33 RGE 5 W5M SUNDRE BEARBERRY CREEK BRIDGE ON LOCAL ROAD NEAR SUNDRE	CENTRAL REGION RED DEER CT MOUNTAIN VIEW	MOUNTAIN VIEW COUNTY UNDEFINED CMA RIMBEY-ROCKY MOUNTAIN	HC LOCAL ROAD BEARBERRY CREEK (WATERCRS-ST)	STANDARD BRIDGE	RV 1969 1969	3 11.6	7.3 31.8	30.9 49.4 70.4		38.9 61.5 03-05-2024		4.9		
13587 -1	NW SEC 29 TWP 46 RGE 6 W4M WAINWRIGHT BATTLE RIVER BRIDGE ON HIGHWAY 41, 18 KM N OF WAINWRIGHT	CENTRAL REGION VERMILION MD WAINWRIGHT	Alberta Transportation (AIT) CMA15 VERMILION-LLOYDMINSTER-	PO 41:18 C1 17.724 BATTLE RIVER (WATERCRS-ST)	MAJOR BRIDGE	RV 1965 1965	3 25.9	9.1 77.7 20.0	53.4 66.8 84.6		38.9 56.1 18-04-2024		10.7		
13589 -1	NW SEC 4 TWP 58 RGE 26 W4M PICKARDVILLE WATERCOURSE STRUCTURE ON LOCAL ROAD NEAR LEGAL	NORTH CENTRAL REGION ATHABASCA CT WESTLOCK	WESTLOCK COUNTY UNDEFINED CMA LAC STE. ANNE-PARKLAND	HC LOCAL ROAD REDWATER RIVER (WATERCRS-ST)	STANDARD BRIDGE	RV 1966 1966	1 8.5	7.4 8.5	30.1 52.8 75.4		33.3 58.4 08-06-2023				
13590 -2	SE SEC 28 TWP 56 RGE 27 W4M ALCOMDALE WATERCOURSE BRIDGE ON LOCAL ROAD NEAR ALCOMDALE	NORTH CENTRAL REGION STONY PLAIN CT STURGEON	STURGEON COUNTY UNDEFINED CMA LAC STE. ANNE-PARKLAND	SC LOCAL ROAD RIVIERE QUI BARRE (WATERCRS-ST)	STANDARD BRIDGE	RV 2006 2006	2 8.0	8.8 16.0 0.0	28.0 49.0 62.0		77.8 75.3 11-05-2022		3.7		
13594 -1	NW SEC 30 TWP 50 RGE 6 W5M GAINFORD MISHOW CREEK BRIDGE ON LOCAL ROAD NEAR GAINFORD	NORTH CENTRAL REGION STONY PLAIN CT BRAZEAU	BRAZEAU COUNTY UNDEFINED CMA DRAYTON VALLEY-DEVON	SM LOCAL ROAD MISHOW CREEK (WATERCRS-ST)	STANDARD BRIDGE	RV 1990 1990	1 11.0	7.6 11.0 -15.0	28.0 49.0 62.0		61.1 69.8 13-07-2021		3.0		
13597 -2	SE SEC 3 TWP 47 RGE 7 W4M WAINWRIGHT BUFFALO CREEK CULVERT ON LOCAL ROAD NEAR WAINWRIGHT	CENTRAL REGION VERMILION MD WAINWRIGHT	M.D. OF WAINWRIGHT NO. 61 UNDEFINED CMA VERMILION-LLOYDMINSTER-	SP LOCAL ROAD BUFFALO CREEK (WATERCRS-ST)	BRIDGE CULV	RV 2004	1 3360.0	8.0 10.0			88.9 67.5 01-05-2024		6.7		
13598 -1	SW SEC 24 TWP 53 RGE 17 W5M EDSON BENCH CREEK (TRIBUTARY TO EDSON RIVER) CULVERT ON HIGHWAY 16, AT E	NORTH CENTRAL REGION EDSON EDSON	Alberta Transportation (AIT) CMA13 WEST YELLOWHEAD	SP 16:06 L1 13.759, 16:06 R1 13.749 BENCH CREEK (WATERCRS-ST)	BRIDGE CULV	RV 1988	1 3670.0	37.2 -45.0			55.6 56.0 03-05-2024		7.8		
13599 -1	NW SEC 14 TWP 56 RGE 25 W4M MORINVILLE LITTLE EGG C CULVERT ON LOCAL ROAD NEAR MORINVILLE	NORTH CENTRAL REGION STONY PLAIN CT STURGEON	STURGEON COUNTY UNDEFINED CMA MORINVILLE-ST. ALBERT	SPE LOCAL ROAD LITTLE EGG CREEK (WATERCRS-ST)	BRIDGE CULV	RV 1977	1 2433.0	7.0 0.0			55.6 64.2 24-06-2020		4.3		
13600 -1	NW SEC 10 TWP 42 RGE 12 W4M HARDISTY GOOSE CREEK CULVERT ON PROVINCIAL HIGHWAY 869 NEAR HARDISTY	CENTRAL REGION VERMILION CT FLAGSTAFF	Alberta Transportation (AIT) CMA16 CAMROSE	SPE 869:02 C1 3.146 TRIBUTARY TO IRON CREEK (WATERCRS-ST)	BRIDGE CULV	RV 1979	1 3675.0	8.4 30.0			55.6 65.4 15-07-2021		5.4		
13601 -2	SW SEC 26 TWP 83 RGE 22 W5M PEACE RIVER WATERCOURSE CULVERT ON LOCAL ROAD NEAR PEACE RIVER	PEACE REGION PEACE RIVER MD PEACE	M.D. OF PEACE NO. 135 UNDEFINED CMA PEACE RIVER	SP-SSP-SP LOCAL ROAD TRIBUTARY TO PEACE RIVER (WATERCRS-	BRIDGE CULV	RV 2009	1 1804.0	7.5 32.0			77.8 64.6 25-09-2020				


		<div>Transportation Infrastructure Management System</div> <div>Bridge Structures Report</div> <div>All 'IN SERVICE' Structures - Sorted By: File Number</div>										2025/03/06	
												Page 196 of 772	
BF	Legal Land Location Structure Name Location Description	Region District Municipality	Managed By CMA Constituency	Span Types Located On Located Over	Structure Type	Usage Yr Built Yr Supstr	No. Spans Pipes Max Span Length Max Pipe Dia	Clear Rdwy Nom Length Skew	Single (t) Semi (t) Train (t)	Stru Suff Insp	Rat. % Rat. % Date	Theor VCL On Meas VCL On	Deck Height Theor VCL Over Meas VCL Over
13604 -1	SW SEC 29 TWP 27 RGE 2 W5M AIRDRIE WATERCOURSE CULVERT ON LOCAL ROAD NEAR AIRDRIE	SOUTHERN REGION CALGARY CT ROCKY VIEW	ROCKY VIEW COUNTY UNDEFINED CMA AIRDRIE-COCHRANE	SPE LOCAL ROAD TRIBUTARY TO WEST NOSE CREEK	BRIDGE CULV	RV 1967	1 74.5 1524.0	7.9 -30.0			77.8 74.5 23-03-2022		4.6
13608 -2	SW SEC 5 TWP 35 RGE 2 W5M BOWDEN WHITE CREEK CULVERT ON LOCAL ROAD, 16 KM W OF BOWDEN	CENTRAL REGION RED DEER CT RED DEER	RED DEER COUNTY UNDEFINED CMA INNISFAIL-SYLVAN LAKE	MPE LOCAL ROAD WHITE CREEK (WATERCRS-ST)	BRIDGE CULV	RV 2019	1 2400.0	8.1 0.0			100.0 91.6 24-09-2019		
13610 -1	SE SEC 15 TWP 7 RGE 3 W5M BURMIS WATERCOURSE CULVERT ON PROVINCIAL HIGHWAY 3 NEAR BURMIS	SOUTHERN REGION LETHBRIDGE SPM CROWSNEST PASS	Alberta Transportation (AIT) CMA26 LIVINGSTONE-MACLEOD	RPP 3:02 C1 31.473 TRIBUTARY TO CROWSNEST RIVER	BRIDGE CULV	RV 1979	1 2680.0	21.3			44.4 50.1 31-01-2024		2.1
13612 -1	SW SEC 25 TWP 58 RGE 6 W5M SANGUDO WATERCOURSE CULVERT ON LOCAL ROAD NEAR SANGUDO	NORTH CENTRAL REGION ATHABASCA CT BARRHEAD	COUNTY OF BARRHEAD NO. UNDEFINED CMA ATHABASCA-BARRHEAD-	SP LOCAL ROAD TRIBUTARY TO PADDLE RIVER (WATERCRS-	BRIDGE CULV	RV 1982	1 2450.0	7.3 45.0			55.6 53.2 31-10-2022		5.3
13614 -1	SE SEC 21 TWP 51 RGE 3 W5M GENESEE WATERCOURSE BRIDGE ON LOCAL ROAD NEAR GENESEE	NORTH CENTRAL REGION STONY PLAIN CT PARKLAND	PARKLAND COUNTY UNDEFINED CMA DRAYTON VALLEY-DEVON	PG LOCAL ROAD TRIBUTARY TO NORTH SASKATCHEWAN	STANDARD BRIDGE	RV 1958 1958	1 8.5	8.2 8.5	28.0 49.0	33.3 37.0	24-06-2022		3.4
13615 -1	SW SEC 17 TWP 27 RGE 1 W5M AIRDRIE WATERCOURSE CULVERT ON LOCAL ROAD NEAR AIRDRIE	SOUTHERN REGION CALGARY CT ROCKY VIEW	ROCKY VIEW COUNTY UNDEFINED CMA AIRDRIE-COCHRANE	SP LOCAL ROAD TRIBUTARY TO NOSE CREEK (WATERCRS-ST)	BRIDGE CULV	RV 1985	1 1524.0	7.8			66.7 73.4 25-06-2021		5.7
13616 -2	NW SEC 31 TWP 56 RGE 7 W5M SANGUDO WATERCOURSE CULVERT ON LOCAL ROAD NEAR SANGUDO	NORTH CENTRAL REGION STONY PLAIN CT LAC STE. ANNE	LAC STE. ANNE COUNTY UNDEFINED CMA LAC STE. ANNE-PARKLAND	SP LOCAL ROAD TRIBUTARY TO PADDLE RIVER (WATERCRS-	BRIDGE CULV	RV 2005	1 3360.0	8.5			88.9 78.1 19-10-2020		
13617 -1	SE SEC 2 TWP 46 RGE 5 W5M WINFIELD MODESTE CREEK CULVERT ON LOCAL ROAD NEAR WINFIELD	CENTRAL REGION RED DEER CT WETASKIWIN	COUNTY OF WETASKIWIN NO. UNDEFINED CMA RIMBEY-ROCKY MOUNTAIN	RPP;MP LOCAL ROAD TRIBUTARY TO POPLAR CREEK (WATERCRS-	BRIDGE CULV	RV 1952	2 1689.0	7.3			33.3 44.1 30-10-2024		
13618 -1	SW SEC 17 TWP 54 RGE 14 W4M TWO HILLS WATERCOURSE BRIDGE ON LOCAL ROAD NEAR TWO HILLS	CENTRAL REGION VERMILION CT TWO HILLS	COUNTY OF TWO HILLS NO. UNDEFINED CMA FORT SASKATCHEWAN-	HH LOCAL ROAD 2ND ORDER TRIBUTARY TO VERMILION	STANDARD BRIDGE	RV 1963 1963	3 8.5	7.3 20.7 0.0	28.0 49.0	44.4 56.4	11-04-2024		4.6
13619 -1	NW SEC 27 TWP 9 RGE 11 W4M BOW ISLAND WATERCOURSE CULVERT ON LOCAL ROAD NEAR BOW ISLAND	SOUTHERN REGION LETHBRIDGE CT FORTY MILE	COUNTY OF FORTY MILE NO. UNDEFINED CMA TABER-WARNER	RPE LOCAL ROAD TRIBUTARY TO YELLOW LAKE (WATERCRS-	BRIDGE CULV	RV 1982	1 2765.0	7.8			33.3 57.4 21-09-2023		4.0
13625 -1	SW SEC 9 TWP 72 RGE 9 W5M KINUSO ADAMS CREEK BRIDGE ON HIGHWAY 33, 13 KM SE OF KINUSO	PEACE REGION PEACE RIVER CT BIG LAKES	Alberta Transportation (AIT) CMA06 LESSER SLAVE LAKE	FC 33:14 C1 32.772 ADAMS CREEK (WATERCRS-ST)	MAJOR BRIDGE	RV 1968 1968	3 16.8	9.1 41.2	42.5 61.8	44.4 59.7	17-10-2024		5.2
13625 BSR-2	SE SEC 8 TWP 72 RGE 9 W5M ADAMS CREEK BRIDGE ON HIGHWAY 33, 13 KM SE OF KINUSO	PEACE REGION PEACE RIVER CT BIG LAKES	Alberta Transportation (AIT) CMA06 LESSER SLAVE LAKE	ADAMS CREEK (WATERCRS-ST)	SPUR	RV 1968					33.3 17-10-2024		
13627 -2	NW SEC 21 TWP 72 RGE 5 W6M GRANDE PRAIRIE WATERCOURSE CULVERT ON LOCAL ROAD, 15 KM NE OF GRANDE PRAIRIE	PEACE REGION GRANDE PRAIRIE CT GRANDE PRAIRIE	COUNTY OF GRANDE PRAIRIE UNDEFINED CMA GRANDE PRAIRIE-WAPITI	MP LOCAL ROAD 3RD ORDER TRIBUTARY TO GRANDE PRAIRIE	BRIDGE CULV	RV 2014	1 2400.0	9.0 25.0			88.9 90.2 31-01-2023		
13628 -1	SW SEC 29 TWP 58 RGE 27 W4M PICARDVILLE WATERCOURSE BRIDGE ON LOCAL ROAD NEAR PICARDVILLE	NORTH CENTRAL REGION ATHABASCA CT WESTLOCK	WESTLOCK COUNTY UNDEFINED CMA ATHABASCA-BARRHEAD-	PG LOCAL ROAD TRIBUTARY TO WABASH CREEK (WATERCRS-	STANDARD BRIDGE	RV 1955 1955	1 6.1	8.3 6.1	28.0 49.0	61.1 70.0	22-09-2022		2.4
13629 -1	SE SEC 25 TWP 58 RGE 1 W5M PICARDVILLE WATERCOURSE CULVERT ON LOCAL ROAD NEAR PICARDVILLE	NORTH CENTRAL REGION ATHABASCA CT WESTLOCK	WESTLOCK COUNTY UNDEFINED CMA ATHABASCA-BARRHEAD-	RPP LOCAL ROAD 2ND ORDER TRIBUTARY TO WABASH CREEK	BRIDGE CULV	RV 1953	1 1842.0	4.5			77.8 74.2 22-09-2022		2.1
13630 -1	SW SEC 28 TWP 53 RGE 8 W5M WILDWOOD TRIBUTARY TO LOBSTICK RIVER CULVERT ON HIGHWAY 16A, 10 KM E OF WILDWOOD	NORTH CENTRAL REGION EDSON CT YELLOWHEAD	Alberta Transportation (AIT) CMA12 WEST YELLOWHEAD	BP-BP 16A:08 C1 1.309 TRIBUTARY TO LOBSTICK RIVER	BRIDGE CULV	RV 1953	1 2400.0	12.0 -30.0			55.6 44.9 14-11-2023		8.4
13631 -1	SW SEC 26 TWP 48 RGE 15 W4M BRUCE VERMILION RIVER BRIDGE ON LOCAL ROAD NEAR BRUCE	CENTRAL REGION VERMILION CT BEAVER	BEAVER COUNTY UNDEFINED CMA CAMROSE	HC LOCAL ROAD 2ND ORDER TRIBUTARY TO VERMILION	STANDARD BRIDGE	RV 1973 1973	1 6.1	8.2 6.1	28.0 49.0	55.6 69.5	12-07-2022		2.4
13632 -2	SW SEC 8 TWP 74 RGE 6 W6M SEXSMITH WATERCOURSE CULVERT ON LOCAL ROAD, 15 KM NW OF SEXSMITH	PEACE REGION GRANDE PRAIRIE CT GRANDE PRAIRIE	COUNTY OF GRANDE PRAIRIE UNDEFINED CMA GRANDE PRAIRIE-WAPITI	SP LOCAL ROAD TRIBUTARY TO GRANDE PRAIRIE CREEK	BRIDGE CULV	RV 2024	1 3990.0	8.0 26.0			100.0 97.3 25-07-2024		
13633 -1	SW SEC 5 TWP 46 RGE 5 W5M WINFIELD MUSKRAT CREEK CULVERT ON PROVINCIAL HIGHWAY 13 NEAR WINFIELD	CENTRAL REGION RED DEER CT WETASKIWIN	Alberta Transportation (AIT) CMA17 RIMBEY-ROCKY MOUNTAIN	SPE 13:04 C1 18.337 MUSKRAT CREEK (WATERCRS-ST)	BRIDGE CULV	RV 1971	1 2744.0	9.1 30.0			44.4 45.0 23-10-2024		4.6
13634 -1	NE SEC 7 TWP 8 RGE 4 W5M COLEMAN MCGILLIVRAY CULVERT ON PROVINCIAL HIGHWAY 3 NEAR COLEMAN	SOUTHERN REGION LETHBRIDGE SPM CROWSNEST PASS	Alberta Transportation (AIT) CMA26 LIVINGSTONE-MACLEOD	AP 3:02 C1 13.259 MCGILLIVRAY CREEK (WATERCRS-ST)	BRIDGE CULV	RV 1924	1 3430.0	13.5			44.4 50.3 30-01-2024		
13635 -1	NW SEC 31 TWP 73 RGE 6 W6M SEXSMITH GRANDE PR CREEK BRIDGE ON LOCAL ROAD NEAR SEXSMITH	PEACE REGION GRANDE PRAIRIE CT GRANDE PRAIRIE	COUNTY OF GRANDE PRAIRIE UNDEFINED CMA GRANDE PRAIRIE-WAPITI	HC LOCAL ROAD GRANDE PRAIRIE CREEK (WATERCRS-ST)	STANDARD BRIDGE	RV 1967 1967	3 6.1	8.2 18.3	28.0 49.0	61.1 70.2	23-03-2021		4.0


		Transportation Infrastructure Management System Bridge Structures Report All 'IN SERVICE' Structures - Sorted By: File Number										2025/03/06	
												Page 197 of 772	
BF	Legal Land Location Structure Name Location Description	Region District Municipality	Managed By CMA Constituency	Span Types Located On Located Over	Structure Type	Usage Yr Built Yr Supstr	No. Spans Pipes Max Span Length Max Pipe Dia	Clear Rdwy Nom Length Skew	Single (t) Semi (t) Train (t)	Stru Suff Insp	Rat. % Rat. % Date	Theor VCL On Meas VCL On	Deck Height Theor VCL Over Meas VCL Over
13636 -2	SW SEC 30 TWP 55 RGE 6 W4M DERWENT DEATH RIVER CULVERT ON LOCAL ROAD, 17 KM NE OF DERWENT	NORTH CENTRAL REGION ATHABASCA CT ST PAUL	COUNTY OF ST. PAUL NO. 19 UNDEFINED CMA FORT SASKATCHEWAN-	SP LOCAL ROAD DEATH RIVER (WATERCRS-ST)	BRIDGE CULV	RV 2002	1 2120.0	9.0 22.0			22.2 30.6 01-10-2020		11.7
13637 -1	NW SEC 8 TWP 70 RGE 11 W6M ELMWORTH DIAMOND DICREEK BRIDGE ON LOCAL ROAD NEAR ELMWORTH	PEACE REGION GRANDE PRAIRIE CT GRANDE PRAIRIE	COUNTY OF GRANDE PRAIRIE UNDEFINED CMA GRANDE PRAIRIE-WAPITI	HH LOCAL ROAD DIAMOND DICK CREEK (WATERCRS-ST)	STANDARD BRIDGE	RV 1961 1961	3 6.1	7.3 18.3 15.0	28.0 49.0 62.5	44.4 61.5 06-04-2023			3.7
13638 -1	NW SEC 7 TWP 54 RGE 4 W4M DEWBERRY IRISH CREEK BRIDGE ON LOCAL ROAD NEAR DEWBERRY	CENTRAL REGION VERMILION CT VERMILION RIVER	COUNTY OF VERMILION UNDEFINED CMA VERMILION-LLOYDMINSTER-	TT LOCAL ROAD IRISH CREEK (WATERCRS-ST)	STANDARD BRIDGE	RV 1965 1965	1 8.5	7.3 8.5	33.6 58.9 84.1	55.6 70.7 13-10-2020			3.4
13640 -2	SE SEC 1 TWP 67 RGE 14 W4M LAC LA BICHE WATERCOURSE CULVERT ON LOCAL ROAD, 1 KM W OF LAC LA BICHE	NORTH CENTRAL REGION ATHABASCA CT LAC LA BICHE	LAC LA BICHE COUNTY UNDEFINED CMA FORT MCMURRAY-LAC LA	PCB LOCAL ROAD TRIBUTARY TO LAC LA BICHE (WATERCRS-	BRIDGE CULV	RV 2021	1 3050.0	8.5		100.0 93.3 26-08-2022			
13641 -2	NW SEC 34 TWP 67 RGE 15 W4M PLAMONDON WATERCOURSE CULVERT ON LOCAL ROAD, 9 KM E OF PLAMONDON	NORTH CENTRAL REGION ATHABASCA CT LAC LA BICHE	LAC LA BICHE COUNTY UNDEFINED CMA FORT MCMURRAY-LAC LA	MP;MP LOCAL ROAD TRIBUTARY TO LAC LA BICHE (WATERCRS-	BRIDGE CULV	RV 2016	2 1800.0	10.0 0.0		77.8 81.5 26-08-2022			
13645 -1	SW SEC 15 TWP 59 RGE 27 W4M WESTLOCK WABASH CREEK BRIDGE ON LOCAL ROAD NEAR WESTLOCREEK	NORTH CENTRAL REGION ATHABASCA CT WESTLOCK	WESTLOCK COUNTY UNDEFINED CMA ATHABASCA-BARRHEAD-	SC LOCAL ROAD WABASH CREEK (WATERCRS-ST)	STANDARD BRIDGE	RV 1990 1990	1 10.0	7.6 10.0	28.0 49.0 62.0	61.1 70.2 22-09-2022			3.0
13646 -1	NW SEC 14 TWP 59 RGE 27 W4M WESTLOCK WABASH CREEK BRIDGE ON LOCAL ROAD NEAR WESTLOCREEK	NORTH CENTRAL REGION ATHABASCA CT WESTLOCK	WESTLOCK COUNTY UNDEFINED CMA ATHABASCA-BARRHEAD-	HC LOCAL ROAD WABASH CREEK (WATERCRS-ST)	STANDARD BRIDGE	RV 1965 1965	3 8.5	7.3 20.7 45.0	28.0 49.0 65.5	50.0 62.0 08-11-2021			3.7
13647 -2	NW SEC 5 TWP 54 RGE 16 W5M EDSON BENCH CREEK (TRIBUTARY TO EDSON RIVER) BRIDGE ON LOCAL ROAD, 10 KM NE OF	NORTH CENTRAL REGION EDSON CT YELLOWHEAD	YELLOWHEAD COUNTY UNDEFINED CMA WEST YELLOWHEAD	SP LOCAL ROAD BENCH CREEK (WATERCRS-ST)	BRIDGE CULV	RV 2000	1 5230.0	9.0 0.0		77.8 73.6 09-04-2024			6.4
13648 -1	SE SEC 5 TWP 59 RGE 25 W4M VIMY WATERCOURSE BRIDGE ON LOCAL ROAD NEAR VIMY	NORTH CENTRAL REGION ATHABASCA CT WESTLOCK	WESTLOCK COUNTY UNDEFINED CMA ATHABASCA-BARRHEAD-	PG LOCAL ROAD TRIBUTARY TO REDWATER RIVER	STANDARD BRIDGE	RV 1958 1958	1 6.1	8.7 6.1	28.0 49.0 62.0	50.0 63.2 12-10-2022			3.4
13649 -1	SE SEC 13 TWP 58 RGE 7 W4M ELK POINT KEHIWIN CREEK CULVERT ON PROVINCIAL HIGHWAY 41 NEAR ELK POINT	NORTH CENTRAL REGION ATHABASCA CT ST PAUL	Alberta Transportation (AIT) CMA08 BONNYVILLE-COLD LAKE-ST.	MP-SSP-MP;MP-SSP-MP 41:23 C1 3.814 KEHIWIN CREEK (WATERCRS-ST)	BRIDGE CULV	RV 1968	2 1829.0	8.8 -13.0		55.6 68.2 16-06-2024			3.4
13651 -1	NW SEC 7 TWP 56 RGE 7 W4M ELK POINT SILER CREEK BRIDGE ON LOCAL ROAD NEAR ELK POINT	NORTH CENTRAL REGION ATHABASCA CT ST PAUL	COUNTY OF ST. PAUL NO. 19 UNDEFINED CMA BONNYVILLE-COLD LAKE-ST.	PG LOCAL ROAD SILER CREEK (WATERCRS-ST)	STANDARD BRIDGE	RV 1952 1952	1 6.1	7.3 6.1 0.0	28.0 49.0 62.0	50.0 56.1 22-11-2023			3.0
13653 -1	SW SEC 32 TWP 24 RGE 23 W4M STRATHMORE WID IRRIGATION CANAL CULVERT ON LOCAL ROAD NEAR STRATHMORE	SOUTHERN REGION CALGARY CT WHEATLAND	WHEATLAND COUNTY UNDEFINED CMA OLDS-DIDSBURY-THREE	MP LOCAL ROAD WID - IRRIGATION C (WATERCRS-IC)	BRIDGE CULV	IC 1995	1 2200.0	8.6 -35.0		77.8 79.7 05-11-2020			3.8
13654 -1	SW SEC 35 TWP 53 RGE 11 W5M CHIP LAKE LITTLE BRULE CULVERT ON PROVINCIAL HIGHWAY 16 NEAR CHIP LAKE	NORTH CENTRAL REGION EDSON CT YELLOWHEAD	Alberta Transportation (AIT) CMA12 WEST YELLOWHEAD	SP 16:08 L1 30.528 TRIBUTARY TO LITTLE BRULE CK	BRIDGE CULV	RV 1953	1 1810.0	11.2		55.6 57.8 20-02-2024			7.0
13656 -1	SW SEC 26 TWP 33 RGE 18 W4M DELIA WATERCOURSE CULVERT ON LOCAL ROAD NEAR DELIA	CENTRAL REGION HANNA CT STARLAND	STARLAND COUNTY UNDEFINED CMA DRUMHELLER-STETTLER	SP LOCAL ROAD TRIBUTARY TO FARRELL CREEK	BRIDGE CULV	RV 1956	1 1800.0	7.3 30.0		66.7 75.6 13-01-2023			4.0
13658 -2	NW SEC 35 TWP 29 RGE 18 W4M DRUMHELLER WATERCOURSE CULVERT ON LOCAL ROAD NEAR DRUMHELLER	CENTRAL REGION HANNA CT STARLAND	STARLAND COUNTY UNDEFINED CMA DRUMHELLER-STETTLER	MP LOCAL ROAD 2ND ORDER TRIBUTARY TO MICHICHI CREEK	BRIDGE CULV	RV 2014	1 1800.0	9.0 25.0		66.7 69.3 04-01-2023			
13659 -2	NW SEC 35 TWP 30 RGE 16 W4M DELIA BULLPOUND CREEK CULVERT ON LOCAL ROAD, 15 KM E OF DELIA	CENTRAL REGION HANNA CT STARLAND	STARLAND COUNTY UNDEFINED CMA DRUMHELLER-STETTLER	MP;MP LOCAL ROAD BULLPOUND CREEK (WATERCRS-ST)	BRIDGE CULV	RV 2000	2 3000.0	10.0 10.0		88.9 87.5 12-03-2024			4.2
13661 -1	SW SEC 5 TWP 30 RGE 12 W4M SHEERNESS WATERCOURSE CULVERT ON LOCAL ROAD NEAR SHEERNESS	CENTRAL REGION HANNA SPECIAL AREA 2	Municipal Services Branch UNDEFINED CMA DRUMHELLER-STETTLER	SPE LOCAL ROAD 2ND ORDER TRIBUTARY TO BERRY CREEK	BRIDGE CULV	RV 1959	1 1524.0	10.0 -23.0		77.8 77.4 22-11-2021			8.2
13664 -1	NW SEC 3 TWP 34 RGE 14 W4M SCAPA BERRY CREEK CULVERT ON LOCAL ROAD NEAR SCAPA	CENTRAL REGION HANNA SPECIAL AREA 2	Municipal Services Branch UNDEFINED CMA DRUMHELLER-STETTLER	RPP LOCAL ROAD TRIBUTARY TO SULLIVAN LAKE (WATERCRS-	BRIDGE CULV	RV 1956	1 1842.0	7.3		22.2 55.0 06-06-2023			2.4
13665 -1	SW SEC 10 TWP 34 RGE 14 W4M SCAPA WATERCOURSE BRIDGE ON LOCAL ROAD NEAR SCAPA	CENTRAL REGION HANNA SPECIAL AREA 2	Municipal Services Branch UNDEFINED CMA DRUMHELLER-STETTLER	TT LOCAL ROAD TRIBUTARY TO SULLIVAN LAKE (WATERCRS-	STANDARD BRIDGE	RV 1968 1968	1 6.1	6.4 6.1	28.0 49.0 68.1	66.7 63.6 31-10-2022			3.7
13671 -1	SW SEC 28 TWP 62 RGE 6 W5M FORT ASSINIB HORSE CREEK 2 CULVERT ON LOCAL ROAD NEAR FORT ASSINIB	NORTH CENTRAL REGION EDSON CT WOODLANDS	WOODLANDS COUNTY UNDEFINED CMA ATHABASCA-BARRHEAD-	SP LOCAL ROAD HORSE CREEK (WATERCRS-ST)	BRIDGE CULV	RV 1991	1 2430.0	8.7 45.0		66.7 58.9 19-08-2022			4.7
13672 -1	SW SEC 10 TWP 62 RGE 7 W5M FORT ASSINIB GOOSE CREEK BRIDGE ON LOCAL ROAD NEAR FORT ASSINIB	NORTH CENTRAL REGION EDSON CT WOODLANDS	WOODLANDS COUNTY UNDEFINED CMA ATHABASCA-BARRHEAD-	PG LOCAL ROAD GOOSE CREEK (WATERCRS-ST)	STANDARD BRIDGE	RV 1952 1952	1 8.5	7.3 8.5	28.0 49.0 62.0	50.0 58.8 06-01-2023			3.0


		Transportation Infrastructure Management System Bridge Structures Report All 'IN SERVICE' Structures - Sorted By: File Number										2025/03/06	
												Page 198 of 772	
BF	Legal Land Location Structure Name Location Description	Region District Municipality	Managed By CMA Constituency	Span Types Located On Located Over	Structure Type	Usage Yr Built Yr Supstr	No. Spans Pipes Max Span Length Max Pipe Dia	Clear Rdwy Nom Length Skew	Single (t) Semi (t) Train (t)	Stru Suff Insp	Rat. % Rat. % Date	Theor VCL On Meas VCL On	Deck Height Theor VCL Over Meas VCL Over
13678 -1	NW SEC 8 TWP 33 RGE 23 W4M TROCHU GHOSTPINE CREEK CULVERT ON PROVINCIAL HIGHWAY 21 NEAR TROCHU	CENTRAL REGION HANNA CT KNEEHILL	Alberta Transportation (AIT) CMA20 OLDS-DIDSBURY-THREE	SP 21:16 C1 2.994 TRIBUTARY TO GHOSTPINE CREEK	BRIDGE CULV	RV 1984	1 2750.0	12.3 -10.0			55.6 60.3 08-03-2023		7.8
13679 -1	SE SEC 29 TWP 34 RGE 22 W4M HUXLEY WATERCOURSE CULVERT ON LOCAL ROAD NEAR HUXLEY	CENTRAL REGION HANNA CT KNEEHILL	KNEEHILL COUNTY UNDEFINED CMA OLDS-DIDSBURY-THREE	SP;SP PAR 133:02 C1 10.642 TRIBUTARY TO RED DEER RIVER	BRIDGE CULV	RV 1986	2 1810.0	12.0			77.8 71.4 09-06-2021		3.4
13680 -1	NW SEC 13 TWP 33 RGE 24 W4M TROCHU WATERCOURSE CULVERT ON LOCAL ROAD NEAR TROCHU	CENTRAL REGION HANNA CT KNEEHILL	KNEEHILL COUNTY CMA20 OLDS-DIDSBURY-THREE	SPE LOCAL ROAD TRIBUTARY TO GHOSTPINE CREEK	BRIDGE CULV	RV 1973	1 2103.0	7.0			66.7 71.4 26-04-2024		3.7
13682 -1	SW SEC 33 TWP 33 RGE 24 W4M TROCHU WATERCOURSE CULVERT ON LOCAL ROAD NEAR TROCHU	CENTRAL REGION HANNA CT KNEEHILL	KNEEHILL COUNTY CMA20 OLDS-DIDSBURY-THREE	MP LOCAL ROAD TRIBUTARY TO GHOSTPINE CREEK	BRIDGE CULV	RV 1960	1 1524.0	7.0 -45.0			66.7 41.5 04-06-2020		2.7
13683 -1	NW SEC 1 TWP 43 RGE 28 W4M PONOKA WATERCOURSE BRIDGE ON LOCAL ROAD NEAR PONOKA	CENTRAL REGION RED DEER CT PONOKA	PONOKA COUNTY UNDEFINED CMA LACOMBE-PONOKA	PA LOCAL ROAD TRIBUTARY TO BATTLE RIVER (WATERCRS-	STANDARD BRIDGE	RV 1951 1951	1 6.1	6.4 6.1	24.0 40.0		38.9 53.7 14-05-2024		2.7
13684 -1	SE SEC 30 TWP 44 RGE 25 W4M HOBBEMA MASKWA CREEK BRIDGE ON LOCAL ROAD NEAR HOBBEMA	CENTRAL REGION RED DEER CT PONOKA	PONOKA COUNTY UNDEFINED CMA LACOMBE-PONOKA	PA LOCAL ROAD MASKWA CREEK (WATERCRS-ST)	STANDARD BRIDGE	RV 1951 1951	1 8.5	6.4 8.5			44.4 51.7 15-04-2024		
13686 -1	SW SEC 6 TWP 31 RGE 26 W4M SUNNYSLOPE WATERCOURSE CULVERT ON LOCAL ROAD NEAR SUNNYSLOPE	CENTRAL REGION RED DEER CT MOUNTAIN VIEW	MOUNTAIN VIEW COUNTY UNDEFINED CMA OLDS-DIDSBURY-THREE	MP;MP LOCAL ROAD TRIBUTARY TO LONEPINE CREEK	BRIDGE CULV	RV 1952	2 1219.0	6.7			44.4 52.7 11-03-2021		1.5
13688 -1	SW SEC 25 TWP 37 RGE 6 W5M STAUFFER CLEAR RIVER CULVERT ON LOCAL ROAD NEAR STAUFFER	CENTRAL REGION RED DEER CT CLEARWATER	CLEARWATER COUNTY UNDEFINED CMA RIMBEY-ROCKY MOUNTAIN	MP LOCAL ROAD TRIBUTARY TO CLEARWATER RIVER	BRIDGE CULV	RV 1992	1 2000.0	12.0			55.6 64.2 21-07-2020		3.8
13692 -1	SW SEC 4 TWP 40 RGE 3 W5M ECKVILLE MEDICINE RIVER BRIDGE ON LOCAL ROAD, 6 KM N OF ECKVILLE	CENTRAL REGION RED DEER CT LACOMBE	LACOMBE COUNTY UNDEFINED CMA RIMBEY-ROCKY MOUNTAIN	WG LOCAL ROAD MEDICINE RIVER (WATERCRS-ST)	MAJOR BRIDGE	RV 1988 1988	3 23.0	9.0 61.0 -20.0	28.0 49.0		77.8 66.7 11-05-2022		11.2
13693 -2	SW SEC 4 TWP 37 RGE 1 W5M PENHOLD TINDASTOLL CREEK BRIDGE ON HWY 781, 17 KM W OF PENHOLD	CENTRAL REGION RED DEER CT RED DEER	Alberta Transportation (AIT) CMA19 RIMBEY-ROCKY MOUNTAIN	SP;SP 781:02 C1 6.802 TINDASTOLL CREEK (WATERCRS-ST)	BRIDGE CULV	RV 2024	2 3360.0	9.0			100.0 95.5 26-08-2024		
13694 -2	SW SEC 35 TWP 8 RGE 2 W5M LUNDBRECK COW CREEK BRIDGE ON HIGHWAY 22, 16 KM N OF LUNDBRECREEK	SOUTHERN REGION LETHBRIDGE MD PINCHER CREEK	Alberta Transportation (AIT) CMA26 LIVINGSTONE-MACLEOD	SCA;MPB;MPB 22:06 C1 11.646 COW CREEK (WATERCRS-ST)	BRIDGE CULV	RV 2001	3 4200.0	13.7 -30.0			88.9 67.4 20-08-2024		4.0
13695 -1	NE SEC 22 TWP 12 RGE 28 W4M CLARESHOLM WATERCOURSE CULVERT ON LOCAL ROAD NEAR CLARESHOLM	SOUTHERN REGION LETHBRIDGE MD WILLOW CREEK	M.D. OF WILLOW CREEK NO. UNDEFINED CMA LIVINGSTONE-MACLEOD	MP LOCAL ROAD TRIBUTARY TO WILLOW CREEK (WATERCRS-	BRIDGE CULV	RV 1994	1 2700.0	8.0			88.9 76.6 11-07-2023		6.3
13697 -1	SW SEC 34 TWP 11 RGE 21 W4M PICTURE BUTT WATERCOURSE CULVERT ON LOCAL ROAD NEAR PICTURE BUTT	SOUTHERN REGION LETHBRIDGE CT LETHBRIDGE	COUNTY OF LETHBRIDGE UNDEFINED CMA CARDSTON-SIKSIKA	RPP LOCAL ROAD TRIBUTARY TO OLDMAN RIVER (WATERCRS-	BRIDGE CULV	RV 1959	1 1842.0	7.3			77.8 74.1 12-12-2019		2.4
13700 -1	NE SEC 25 TWP 6 RGE 30 W4M PINCHER CREE PINCHER CREEK BRIDGE ON HIGHWAY 785, 2 KM E OF PINCHER CREEK	SOUTHERN REGION LETHBRIDGE MD PINCHER CREEK	Alberta Transportation (AIT) CMA26 LIVINGSTONE-MACLEOD	WG 785:02 C1 2.917 PINCHER CREEK (WATERCRS-ST)	MAJOR BRIDGE	RV 1988 1988	3 14.0	9.0 38.0	28.0 49.0		83.3 71.8 24-08-2022		4.5
13700 BGL-2	NE SEC 25 TWP 6 RGE 30 W4M PINCHER CREEK BRIDGE ON HIGHWAY 785, 2 KM E OF PINCHER CREEK	SOUTHERN REGION LETHBRIDGE MD PINCHER CREEK	Alberta Transportation (AIT) CMA26 LIVINGSTONE-MACLEOD	PINCHER CREEK (WATERCRS-ST)	GUIDE BANK	1988							
13700 BGR-3	NE SEC 25 TWP 6 RGE 30 W4M PINCHER CREEK BRIDGE ON HIGHWAY 785, 2 KM E OF PINCHER CREEK	SOUTHERN REGION LETHBRIDGE MD PINCHER CREEK	Alberta Transportation (AIT) CMA26 LIVINGSTONE-MACLEOD	PINCHER CREEK (WATERCRS-ST)	GUIDE BANK	1988							
13701 -1	SW SEC 26 TWP 23 RGE 22 W4M GLEICHEN CROWFOOT CREEK BRIDGE ON LOCAL ROAD NEAR GLEICHEN	SOUTHERN REGION CALGARY CT WHEATLAND	WHEATLAND COUNTY UNDEFINED CMA OLDS-DIDSBURY-THREE	TT LOCAL ROAD CROWFOOT CREEK (WATERCRS-ST)	STANDARD BRIDGE	RV 1951 1951	1 8.5	6.1 8.5	29.4 51.5		50.0 64.5 18-03-2021		3.7
13703 -1	SW SEC 7 TWP 24 RGE 22 W4M GLEICHEN CROWFOOT CREEK CULVERT ON HIGHWAY 1, 16 KM SW OF STANDARD	SOUTHERN REGION CALGARY CT WHEATLAND	Alberta Transportation (AIT) CMA30 CARDSTON-SIKSIKA	SPE-SPE;MP-MP 1:14 R1 13.888, 1:14 L1 13.922 CROWFOOT CREEK (WATERCRS-ST)	BRIDGE CULV	RV 1977	2 3364.0	24.8 -30.0			22.2 38.7 17-07-2024		5.4
13705 -1	NW SEC 6 TWP 21 RGE 3 W5M MILLARVILLE FISHER CREEK BRIDGE ON HIGHWAY 549, 6 KM W, OF MILLARVILLE	SOUTHERN REGION CALGARY CT FOOTHILLS	Alberta Transportation (AIT) CMA27 BANFF-KANANASKIS	VS 549:02 C1 9.841 FISHER CREEK (WATERCRS-ST)	STANDARD BRIDGE	RV 1977 1977	3 10.7	10.1 32.1	28.0 49.0		44.4 54.6 31-10-2022		5.8
13706 -2	SW SEC 13 TWP 19 RGE 2 W5M HARTELL TONGUE CREEK BRIDGE ON LOCAL ROAD 9 KM S OF BLACK DIAMOND	SOUTHERN REGION CALGARY CT FOOTHILLS	FOOTHILLS COUNTY UNDEFINED CMA LIVINGSTONE-MACLEOD	SL LOCAL ROAD TONGUE CREEK (WATERCRS-ST)	STANDARD BRIDGE	RV 2012 2012	1 14.0	8.9 14.0	28.0 49.0		100.0 85.6 29-07-2022		
13709 -1	SW SEC 35 TWP 19 RGE 3 W5M TURNER VALLE WATERCOURSE CULVERT ON LOCAL ROAD NEAR TURNER VALLE	SOUTHERN REGION CALGARY CT FOOTHILLS	FOOTHILLS COUNTY UNDEFINED CMA HIGHWOOD	SPE LOCAL ROAD TRIBUTARY TO SHEEP RIVER (WATERCRS-	BRIDGE CULV	RV 1992	1 1829.0	9.0 6.0			77.8 66.9 27-04-2015		5.3


BF	Legal Land Location Structure Name Location Description	Region District Municipality	Managed By CMA Constituency	Span Types Located On Located Over	Structure Type	Usage Yr Built Yr Supstr	No. Spans Pipes Max Span Length Max Pipe Dia	Clear Rdwy Nom Length Skew	Single (t) Semi (t) Train (t)	Stru Suff Insp	Rat. % Rat. % Date	Theor VCL On Meas VCL On	Deck Height Theor VCL Over Meas VCL Over
13713 -1	NW SEC 2 TWP 27 RGE 27 W4M IRRICANA CROSSFIELD CREEK CULVERT ON LOCAL ROAD, 11 KM SW OF IRRICANA	SOUTHERN REGION CALGARY CT ROCKY VIEW	ROCKY VIEW COUNTY UNDEFINED CMA OLDS-DIDSBURY-THREE	SP LOCAL ROAD CROSSFIELD CREEK (WATERCRS-ST)	BRIDGE CULV	RV 1984	1 4200.0	9.4			77.8 76.2 09-02-2022		6.6
13714 -2	NW SEC 18 TWP 17 RGE 22 W4M VULCAN SNAKE CREEK CULVERT ON LOCAL ROAD, 22 KM NE OF VULCAN	SOUTHERN REGION LETHBRIDGE CT VULCAN	VULCAN COUNTY UNDEFINED CMA CARDSTON-SIKSIKA	SP;SP LOCAL ROAD SNAKE CREEK (WATERCRS-ST)	BRIDGE CULV	RV 2018	2 3990.0	8.5 -15.0			100.0 92.6 19-10-2023		
13716 -1	NW SEC 23 TWP 53 RGE 8 W5M EVANSBURG CATTLEPASS CULVERT ON PROVINCIAL HIGHWAY 16 NEAR EVANSBURG	NORTH CENTRAL REGION EDSON CT YELLOWHEAD	Alberta Transportation (AIT) CMA12 WEST YELLOWHEAD	SP 16:10 R1 23.334, 16:10 L1 23.385 TRAIL-ANIMAL OVER SP	BRIDGE CULV	SP 1961	1 1810.0	25.0			55.6 54.6 21-02-2024		2.0
13717 -1	NW SEC 31 TWP 28 RGE 2 W5M MADDEN WATERCOURSE CULVERT ON LOCAL ROAD NEAR MADDEN	SOUTHERN REGION CALGARY CT ROCKY VIEW	ROCKY VIEW COUNTY UNDEFINED CMA OLDS-DIDSBURY-THREE	MP LOCAL ROAD TRIBUTARY TO BEAVERDAM CREEK	BRIDGE CULV	RV 1989	1 2000.0	8.4 0.0			77.8 77.1 06-06-2024		4.0
13718 -1	SW SEC 31 TWP 28 RGE 2 W5M MADDEN WATERCOURSE CULVERT ON LOCAL ROAD NEAR MADDEN	SOUTHERN REGION CALGARY CT ROCKY VIEW	ROCKY VIEW COUNTY UNDEFINED CMA OLDS-DIDSBURY-THREE	MP LOCAL ROAD TRIBUTARY TO BEAVERDAM CREEK	BRIDGE CULV	RV 1991	1 2000.0	8.4 29.0			88.9 82.4 28-06-2021		2.7
13719 -1	SW SEC 28 TWP 38 RGE 14 W4M CASTOR WATERCOURSE BRIDGE ON LOCAL ROAD NEAR CASTOR	CENTRAL REGION HANNA CT PAINTEARTH	COUNTY OF PAINTEARTH NO. UNDEFINED CMA DRUMHELLER-STETTTLER	PG LOCAL ROAD TRIBUTARY TO CASTOR CREEK (WATERCRS-	STANDARD BRIDGE	RV 1954 1954	1 6.1	6.4 6.1 0.0	28.0 49.0 62.0		50.0 58.3 16-10-2020		2.7
13725 -1	SW SEC 24 TWP 48 RGE 1 W5M THORSBY WEED CREEK BRIDGE ON LOCAL ROAD NEAR THORSBY	NORTH CENTRAL REGION STONY PLAIN CT LEDUC	LEDUC COUNTY UNDEFINED CMA MASKWACIS-WETASKIWIN	SM LOCAL ROAD WEED CREEK (WATERCRS-ST)	STANDARD BRIDGE	RV 1984 1984	1 6.0	7.3 6.0	28.0 49.0 62.0		77.8 74.6 04-06-2024		3.0
13727 -1	SW SEC 17 TWP 64 RGE 20 W4M ELLSMOTT CACHE CREEK CULVERT ON LOCAL ROAD NEAR ELLSMOTT	NORTH CENTRAL REGION ATHABASCA CT ATHABASCA	ATHABASCA COUNTY UNDEFINED CMA ATHABASCA-BARRHEAD-	RPP LOCAL ROAD TRIBUTARY TO FLAT CREEK (WATERCRS-ST)	BRIDGE CULV	RV 1971	1 2095.0	7.3 15.0			33.3 34.8 03-07-2021		2.1
13728 -1	SW SEC 17 TWP 53 RGE 27 W4M SPRUCE GROVE TRIBUTARY TO ATIM CREEK CULVERT ON LOCAL ROAD, 5 KM NW OF SPRUCE GROVE	NORTH CENTRAL REGION STONY PLAIN CT PARKLAND	PARKLAND COUNTY UNDEFINED CMA LAC STE. ANNE-PARKLAND	SP LOCAL ROAD TRIBUTARY TO ATIM CREEK (WATERCRS-ST)	BRIDGE CULV	RV 1992	1 2430.0	8.6			77.8 74.8 02-07-2024		5.5
13729 -1	SW SEC 3 TWP 57 RGE 9 W5M MAYERTHORPE WATERCOURSE CULVERT ON PROVINCIAL HIGHWAY 647 NEAR MAYERTHORPE	NORTH CENTRAL REGION STONY PLAIN CT LAC STE. ANNE	Alberta Transportation (AIT) CMA12 LAC STE. ANNE-PARKLAND	SPE 647:02 C1 18.615 TRIBUTARY TO PADDLE RIVER (WATERCRS-	BRIDGE CULV	RV 1957	1 2123.0	8.2 10.0			44.4 48.5 28-04-2022		2.7
13730 -2	SW SEC 31 TWP 58 RGE 9 W5M GREENCOURT BULL CREEK (TRIBUTARY TO LITTLE PADDLE RIVER) CULVERT ON HIGHWAY 43, 8 KM NW	NORTH CENTRAL REGION STONY PLAIN CT LAC STE. ANNE	Alberta Transportation (AIT) CMA12 LAC STE. ANNE-PARKLAND	MP 43:16 L1 27.718, 43:16 R1 27.712 2ND ORDER TRIBUTARY TO PADDLE RIVER	BRIDGE CULV	RV 2003	1 2400.0	13.1			55.6 64.8 16-11-2023		4.2
13731 -1	SW SEC 23 TWP 55 RGE 6 W5M STANGER WATERCOURSE BRIDGE ON LOCAL ROAD NEAR STANGER	NORTH CENTRAL REGION STONY PLAIN CT LAC STE. ANNE	LAC STE. ANNE COUNTY UNDEFINED CMA LAC STE. ANNE-PARKLAND	PG LOCAL ROAD TRIBUTARY TO PEMBINA RIVER (WATERCRS-	STANDARD BRIDGE	RV 1957 1957	1 6.1	7.3 6.1	28.0 49.0 62.0		55.6 65.6 21-12-2023		3.0
13732 -1	NW SEC 22 TWP 55 RGE 6 W5M CHERHILL WATERCOURSE BRIDGE ON LOCAL ROAD NEAR CHERHILL	NORTH CENTRAL REGION STONY PLAIN CT LAC STE. ANNE	LAC STE. ANNE COUNTY UNDEFINED CMA LAC STE. ANNE-PARKLAND	HC LOCAL ROAD TRIBUTARY TO PEMBINA RIVER (WATERCRS-	STANDARD BRIDGE	RV 1964 1964	1 6.1	8.2 6.1	28.0 49.0 65.5		55.6 70.2 04-07-2024		2.4
13733 -1	SW SEC 35 TWP 56 RGE 6 W5M LISBURN WATERCOURSE BRIDGE ON LOCAL ROAD NEAR LISBURN	NORTH CENTRAL REGION STONY PLAIN CT LAC STE. ANNE	LAC STE. ANNE COUNTY UNDEFINED CMA LAC STE. ANNE-PARKLAND	HH LOCAL ROAD TRIBUTARY TO PEMBINA RIVER (WATERCRS-	STANDARD BRIDGE	RV 1962 1962	1 6.1	7.3 6.1	28.0 49.0 62.5		61.1 65.0 03-04-2020		3.0
13734 -1	NW SEC 30 TWP 58 RGE 7 W5M MAYERTHORPE CONNOR CREEK CULVERT ON LOCAL ROAD, 17 KM NE OF GREEN COURT	NORTH CENTRAL REGION STONY PLAIN CT LAC STE. ANNE	LAC STE. ANNE COUNTY UNDEFINED CMA LAC STE. ANNE-PARKLAND	SP LOCAL ROAD CONNOR CREEK (WATERCRS-ST)	BRIDGE CULV	RV 1987	1 3670.0	6.8 15.0			55.6 59.1 01-10-2021		6.7
13735 -1	NW SEC 9 TWP 48 RGE 16 W4M HOLDEN WATERCOURSE BRIDGE ON LOCAL ROAD NEAR HOLDEN	CENTRAL REGION VERMILION CT BEAVER	BEAVER COUNTY UNDEFINED CMA CAMROSE	TT LOCAL ROAD 3RD ORDER TRIBUTARY TO VERMILION	STANDARD BRIDGE	RV 1965 1965	1 6.1	6.1 -10.0	29.1 51.0 72.9		38.9 57.7 15-12-2022		1.8
13736 -1	SW SEC 14 TWP 48 RGE 17 W4M ROUND HILL HOLDEN DRAIN BRIDGE ON LOCAL ROAD NEAR ROUND HILL	CENTRAL REGION VERMILION CT BEAVER	BEAVER COUNTY UNDEFINED CMA CAMROSE	PG LOCAL ROAD 3RD ORDER TRIBUTARY TO VERMILION	STANDARD BRIDGE	RV 1952 1952	1 6.1	7.3 6.1	28.0 49.0 62.0		50.0 61.7 21-10-2021		3.0
13737 -2	SW SEC 4 TWP 41 RGE 2 W4M PROVOST WATERCOURSE CULVERT ON LOCAL ROAD NEAR PROVOST	CENTRAL REGION HANNA MD PROVOST	M.D. OF PROVOST NO. 52 UNDEFINED CMA DRUMHELLER-STETTTLER	MP LOCAL ROAD 2ND ORDER TRIBUTARY TO BLACK CREEK	BRIDGE CULV	RV 2002	1 2400.0	8.0			55.6 72.8 29-04-2021		3.3
13738 -1	NE SEC 5 TWP 41 RGE 3 W4M METISKOW BLACREEK CREEK CULVERT ON LOCAL ROAD NEAR METISKOW	CENTRAL REGION HANNA MD PROVOST	M.D. OF PROVOST NO. 52 UNDEFINED CMA DRUMHELLER-STETTTLER	MP;MP LOCAL ROAD BLACK CREEK (WATERCRS-ST)	BRIDGE CULV	RV 1990	2 1400.0	8.0			55.6 67.4 30-04-2021		
13739 -1	SW SEC 28 TWP 43 RGE 5 W4M EDGERTON RIBSTONE CREEK BRIDGE ON LOCAL ROAD NEAR EDGERTON	CENTRAL REGION VERMILION MD WAINWRIGHT	M.D. OF WAINWRIGHT NO. 61 UNDEFINED CMA VERMILION-LLOYDMINSTER-	VS LOCAL ROAD RIBSTONE CREEK (WATERCRS-ST)	STANDARD BRIDGE	RV 1979 1979	1 10.7	7.6 10.7 15.0	28.0 49.0 62.0		50.0 56.6 31-05-2023		3.0
13740 -1	SE SEC 26 TWP 53 RGE 14 W4M VEGREVILLE VERMILION RIVER BRIDGE ON LOCAL ROAD NEAR VEGREVILLE	CENTRAL REGION VERMILION CT MINBURN	COUNTY OF MINBURN NO. 27 UNDEFINED CMA FORT SASKATCHEWAN-	HC LOCAL ROAD VERMILION RIVER (WATERCRS-ST)	STANDARD BRIDGE	RV 1965 1965	3 8.5	7.3 25.5 -30.0	30.1 52.8 75.4		38.9 60.4 20-09-2023		4.9

		Transportation Infrastructure Management System										2025/03/06	
		Bridge Structures Report											
		All 'IN SERVICE' Structures - Sorted By: File Number										Page 200 of 772	
BF	Legal Land Location Structure Name Location Description	Region District Municipality	Managed By CMA Constituency	Span Types Located On Located Over	Structure Type	Usage Yr Built Yr Supstr	No. Spans Pipes Max Span Length Max Pipe Dia	Clear Rdwy Nom Length Skew	Single (t) Semi (t) Train (t)	Stru Suff Insp	Rat. % Rat. % Date	Theor VCL On Meas VCL On	Deck Height Theor VCL Over Meas VCL Over
13742 -1	NE SEC 32 TWP 58 RGE 19 W4M WASKATENAU NORTH SASKATCHEWAN RIVER BRIDGE ON HIGHWAY 831, 4 KM S OF WASKATENAU	NORTH CENTRAL REGION ATHABASCA CT SMOKY LAKE	Alberta Transportation (AIT) CMA07 ATHABASCA-BARRHEAD-	WG 831:06 C1 18.745 NORTH SASKATCHEWAN RIVER (WATERCRS-	MAJOR BRIDGE	RV 1963 1963	5 62.5	8.5 286.9	60.5 67.9 74.0		44.4 51.1 01-08-2024		24.4
13743 -1	SW SEC 23 TWP 59 RGE 21 W4M THORHILD KENNEDY CREEK BRIDGE ON LOCAL ROAD NEAR THORHILD	NORTH CENTRAL REGION ATHABASCA CT THORHILD	THORHILD COUNTY UNDEFINED CMA ATHABASCA-BARRHEAD-	HC LOCAL ROAD KENNEDY CREEK (WATERCRS-ST)	STANDARD BRIDGE	RV 1964 1964	1 8.5	7.3 8.5	30.1 52.8 75.4		38.9 61.6 18-07-2024		2.4
13745 -1	SW SEC 27 TWP 59 RGE 16 W4M SMOKY LAKE EDWAND CREEK BRIDGE ON LOCAL ROAD NEAR SMOKY LAKE	NORTH CENTRAL REGION ATHABASCA CT SMOKY LAKE	SMOKY LAKE COUNTY UNDEFINED CMA ATHABASCA-BARRHEAD-	PG LOCAL ROAD EDWAND CREEK (WATERCRS-ST)	STANDARD BRIDGE	RV 1954 1954	1 6.1	7.3 6.1 0.0	28.0 49.0 62.0		44.4 53.9 23-07-2020		2.7
13747 -1	NW SEC 9 TWP 65 RGE 19 W4M BOYLE WATERCOURSE CULVERT ON LOCAL ROAD NEAR BOYLE	NORTH CENTRAL REGION ATHABASCA CT ATHABASCA	ATHABASCA COUNTY UNDEFINED CMA ATHABASCA-BARRHEAD-	SP LOCAL ROAD TRIBUTARY TO FLAT CREEK (WATERCRS-ST)	BRIDGE CULV	RV 1962	1 2100.0	7.3 0.0			66.7 61.6 07-09-2022		4.9
13748 -1	SE SEC 4 TWP 58 RGE 8 W5M MAYERTHORPE WATERCOURSE CULVERT ON LOCAL ROAD NEAR MAYERTHORPE	NORTH CENTRAL REGION STONY PLAIN CT LAC STE. ANNE	LAC STE. ANNE COUNTY UNDEFINED CMA LAC STE. ANNE-PARKLAND	MP LOCAL ROAD 2ND ORDER TRIBUTARY TO LITTLE PADDLE	BRIDGE CULV	RV 1954	1 1500.0	8.5			33.3 28.7 11-10-2023		4.9
13749 -1	SW SEC 5 TWP 58 RGE 8 W5M MAYERTHORPE WATERCOURSE CULVERT ON LOCAL ROAD NEAR MAYERTHORPE	NORTH CENTRAL REGION STONY PLAIN CT LAC STE. ANNE	LAC STE. ANNE COUNTY UNDEFINED CMA LAC STE. ANNE-PARKLAND	MP LOCAL ROAD TRIBUTARY TO LITTLE PADDLE RIVER	BRIDGE CULV	RV 1954	1 1600.0	7.0			77.8 78.4 29-11-2021		4.3
13750 -1	SW SEC 14 TWP 67 RGE 19 W4M DONATVILLE PINE CREEK 3 BRIDGE ON LOCAL ROAD NEAR DONATVILLE	NORTH CENTRAL REGION ATHABASCA CT ATHABASCA	ATHABASCA COUNTY UNDEFINED CMA ATHABASCA-BARRHEAD-	HC LOCAL ROAD PINE CREEK (WATERCRS-ST)	STANDARD BRIDGE	RV 1962 1962	3 8.5	7.3 25.5 0.0	30.1 52.8 75.4		27.8 53.9 21-03-2023		4.6
13751 -1	SE SEC 3 TWP 67 RGE 19 W4M DONATVILLE STONY CREEK CULVERT ON PROVINCIAL HIGHWAY 63 NEAR DONATVILLE	NORTH CENTRAL REGION ATHABASCA CT ATHABASCA	Alberta Transportation (AIT) CMA07 ATHABASCA-BARRHEAD-	MP;SSP;SSP 63:01 C1 43.167 TRIBUTARY TO PINE CREEK (WATERCRS-ST)	BRIDGE CULV	RV 1965	3 2200.0	11.0			77.8 68.9 24-01-2024		4.3
13752 -2	NW SEC 31 TWP 55 RGE 7 W5M EVANSBURG WATERCOURSE CULVERT ON LOCAL ROAD NEAR EVANSBURG	NORTH CENTRAL REGION STONY PLAIN CT LAC STE. ANNE	LAC STE. ANNE COUNTY UNDEFINED CMA LAC STE. ANNE-PARKLAND	SP LOCAL ROAD TRIBUTARY TO PEMBINA RIVER (WATERCRS-	BRIDGE CULV	RV 2012	1 3670.0	8.0 -2.0			88.9 87.4 19-10-2023		
13753 -1	SW SEC 29 TWP 55 RGE 11 W5M NITON JUNCTI WATERCOURSE CULVERT ON LOCAL ROAD NEAR NITON JUNCTI	NORTH CENTRAL REGION EDSON CT YELLOWHEAD	YELLOWHEAD COUNTY UNDEFINED CMA WEST YELLOWHEAD	SPE LOCAL ROAD TRIBUTARY TO POISON CREEK (WATERCRS-	BRIDGE CULV	RV 1984	1 2433.0	8.0 0.0			66.7 57.4 13-07-2023		9.0
13757 -1	SW SEC 35 TWP 51 RGE 1 W5M STONY PLAIN ATIM CREEK CULVERT ON LOCAL ROAD NEAR STONY PLAIN	NORTH CENTRAL REGION STONY PLAIN CT PARKLAND	PARKLAND COUNTY UNDEFINED CMA DRAYTON VALLEY-DEVON	SPE LOCAL ROAD ATIM CREEK (WATERCRS-ST)	BRIDGE CULV	RV 1958	1 1813.0	8.4			66.7 70.5 19-08-2020		4.0
13760 -1	NW SEC 23 TWP 62 RGE 23 W4M ROCHESTER STONY CREEK 5 CULVERT ON LOCAL ROAD NEAR ROCHESTER	NORTH CENTRAL REGION ATHABASCA CT ATHABASCA	ATHABASCA COUNTY UNDEFINED CMA ATHABASCA-BARRHEAD-	MP LOCAL ROAD STONY CREEK (WATERCRS-ST)	BRIDGE CULV	RV 1984	1 1800.0	7.9			33.3 41.6 22-09-2023		
13764 -2	SE SEC 17 TWP 71 RGE 8 W6M WEMBLEY WATERCOURSE CULVERT ON LOCAL ROAD, 7 KM SW OF WEMBLEY	PEACE REGION GRANDE PRAIRIE CT GRANDE PRAIRIE	COUNTY OF GRANDE PRAIRIE UNDEFINED CMA GRANDE PRAIRIE-WAPITI	SP LOCAL ROAD TRIBUTARY TO PIPESTONE CREEK	BRIDGE CULV	RV 2020	1 2590.0	10.0			100.0 98.5 04-11-2020		
13765 -2	SE SEC 15 TWP 73 RGE 7 W6M GRANDE PRAIRIE WATERCOURSE CULVERT ON HWY 672, 13km SW OF SEXSMITH	PEACE REGION GRANDE PRAIRIE CT GRANDE PRAIRIE	Alberta Transportation (AIT) CMA05 GRANDE PRAIRIE-WAPITI	SSP 672:04 C1 25.712 TRIBUTARY TO BEAR RIVER (WATERCRS-ST)	BRIDGE CULV	RV 2011	1 1829.0	7.6 -5.0			55.6 72.3 21-05-2023		
13766 -2	SW SEC 3 TWP 72 RGE 6 W6M GRANDE PRAIRIE BEAR RIVER 2 BRIDGE ON LOCAL ROAD NEAR GRANDE PRAIRIE	PEACE REGION GRANDE PRAIRIE GRANDE PRAIRIE	GRANDE PRAIRIE UNDEFINED CMA GRANDE PRAIRIE	SCC LOCAL ROAD BEAR RIVER (WATERCRS-ST)	MAJOR BRIDGE	RV 2006 2006	3 10.0	12.4 26.0 0.0	28.0 49.0 62.0		61.1 72.1 26-05-2023		
13767 -2	SE SEC 4 TWP 72 RGE 5 W6M GRANDE PRAIR WATERCOURSE BRIDGE ON PROVINCIAL HIGHWAY 670 NEAR GRANDE PRAIR	PEACE REGION GRANDE PRAIRIE GRANDE PRAIRIE	GRANDE PRAIRIE UNDEFINED CMA GRANDE PRAIRIE-WAPITI	SP Local Road TRIBUTARY TO BEAR RIVER (WATERCRS-ST)	BRIDGE CULV	RV 2014	1 3050.0	9.5			77.8 74.9 10-09-2024		
13768 -1	SW SEC 28 TWP 71 RGE 4 W6M GRANDE PRAIR DEADHORSE CREEK (TRIBUTARY TO BEAR RIVER) CULVERT ON LOCAL ROAD, 13 KM E OF	PEACE REGION GRANDE PRAIRIE CT GRANDE PRAIRIE	COUNTY OF GRANDE PRAIRIE UNDEFINED CMA GRANDE PRAIRIE-WAPITI	SP LOCAL ROAD TRIBUTARY TO BEAR RIVER (WATERCRS-ST)	BRIDGE CULV	RV 1999	1 3360.0	8.0 -7.0			66.7 77.5 23-02-2021		11.4
13769 -1	SW SEC 4 TWP 72 RGE 4 W6M GRANDE PRAIR WATERCOURSE BRIDGE ON PROVINCIAL HIGHWAY 670 NEAR GRANDE PRAIR	PEACE REGION GRANDE PRAIRIE CT GRANDE PRAIRIE	Alberta Transportation (AIT) CMA05 GRANDE PRAIRIE-WAPITI	SC 670:02 C1 7.615 TRIBUTARY TO BEAR RIVER (WATERCRS-ST)	STANDARD BRIDGE	RV 1953 1995	1 6.1	10.1 6.1	28.0 49.0 62.0		55.6 58.5 21-05-2023		3.4
13770 -1	SE SEC 1 TWP 72 RGE 5 W6M GRANDE PRAIR WATERCOURSE CULVERT ON PROVINCIAL HIGHWAY 670 NEAR GRANDE PRAIR	PEACE REGION GRANDE PRAIRIE CT GRANDE PRAIRIE	Alberta Transportation (AIT) CMA05 GRANDE PRAIRIE-WAPITI	MP 670:02 C1 3.937 2ND ORDER TRIBUTARY TO BEAR RIVER	BRIDGE CULV	RV 1982	1 1800.0	9.6			77.8 64.6 21-05-2023		4.9
13771 -1	SW SEC 30 TWP 73 RGE 3 W6M TEEPEE CREEK KLESKUN CREEK BRIDGE ON LOCAL ROAD NEAR TEEPEE CREEK	PEACE REGION GRANDE PRAIRIE CT GRANDE PRAIRIE	COUNTY OF GRANDE PRAIRIE UNDEFINED CMA GRANDE PRAIRIE-WAPITI	TT LOCAL ROAD KLESKUN CREEK (WATERCRS-ST)	STANDARD BRIDGE	RV 1954 1954	3 8.5	8.0 25.5 30.0	40.6 68.5 97.9		44.4 75.0 01-02-2023		4.0
13772 -2	SE SEC 36 TWP 78 RGE 5 W6M WATERCOURSE CULVERT ON LOCAL ROAD NEAR RYCROFT	PEACE REGION GRANDE PRAIRIE MD SPIRIT RIVER	M.D. SPIRIT RIVER NO. 133 UNDEFINED CMA CENTRAL PEACE-NOTLEY	MP LOCAL ROAD TRIBUTARY TO SPIRIT RIVER (WATERCRS-ST)	BRIDGE CULV	RV 2009	1 1800.0	6.0 8.0			88.9 76.3 15-10-2024		


		Transportation Infrastructure Management System										2025/03/06			
		Bridge Structures Report													
		All 'IN SERVICE' Structures - Sorted By: File Number													
														Page 201 of 772	
BF	Legal Land Location Structure Name Location Description	Region District Municipality	Managed By CMA Constituency	Span Types Located On Located Over	Structure Type	Usage Yr Built Yr Supstr	No. Spans Pipes Max Span Length Max Pipe Dia	Clear Rdwy Nom Length Skew	Single (t) Semi (t) Train (t)	Stru Suff Insp	Rat. % Rat. % Date	Theor VCL On Theor VCL On Meas VCL On	Deck Height Theor VCL Over Meas VCL Over		
13774 -1	SW SEC 16 TWP 77 RGE 20 W5M DONNELLY PEAVINE CREEK CULVERT ON LOCAL ROAD NEAR DONNELLY	PEACE REGION PEACE RIVER MD SMOKY RIVER	M.D. OF SMOKY RIVER NO. UNDEFINED CMA CENTRAL PEACE-NOTLEY	MP LOCAL ROAD 2ND ORDER TRIBUTARY TO PEAVINE CREEK	BRIDGE CULV	RV 1985	1 2700.0	7.0			33.3 33.4 03-11-2020		3.0		
13775 -1	SE SEC 2 TWP 73 RGE 11 W6M HYTHE WATERCOURSE BRIDGE ON LOCAL ROAD NEAR HYTHE	PEACE REGION GRANDE PRAIRIE CT GRANDE PRAIRIE	COUNTY OF GRANDE PRAIRIE UNDEFINED CMA GRANDE PRAIRIE-WAPITI	HC LOCAL ROAD TRIBUTARY TO BEAVERLODGE RIVER	STANDARD BRIDGE	RV 1968 1968	1 8.5	7.3 8.5 -30.0	30.1 52.8 75.4	50.0 67.6 06-09-2023			4.3		
13776 -1	SW SEC 5 TWP 74 RGE 12 W6M LYMBURN SINCLAIR CREEK BRIDGE ON LOCAL ROAD NEAR LYMBURN	PEACE REGION GRANDE PRAIRIE CT GRANDE PRAIRIE	COUNTY OF GRANDE PRAIRIE UNDEFINED CMA GRANDE PRAIRIE-WAPITI	HC LOCAL ROAD SINCLAIR CREEK (WATERCRS-ST)	STANDARD BRIDGE	RV 1964 1964	1 8.5	7.6 8.5 30.0	30.1 52.8 75.4	44.4 66.0 05-01-2023			2.1		
13777 -1	SW SEC 18 TWP 74 RGE 6 W6M SEXSMITH TRIBUTARY TO GRANDE PRAIRIE CREEK CULVERT ON LOCAL ROAD, 14 KM NW OF	PEACE REGION GRANDE PRAIRIE CT GRANDE PRAIRIE	COUNTY OF GRANDE PRAIRIE UNDEFINED CMA GRANDE PRAIRIE-WAPITI	SP LOCAL ROAD TRIBUTARY TO GRANDE PRAIRIE CREEK	BRIDGE CULV	RV 1993	1 4400.0	6.5			77.8 75.8 18-11-2020		6.5		
13779 -2	NE SEC 16 TWP 83 RGE 23 W5M GRIMSHAW 2ND ORDER TRIBUTARY TO STRONG CREEK CULVERT ON HIGHWAY 2A, 3 KM NE OF	PEACE REGION PEACE RIVER MD PEACE	Alberta Transportation (AIT) CMA04 PEACE RIVER	MP;MP 2A:36 C1 8.120 2ND ORDER TRIBUTARY TO STRONG CREEK	BRIDGE CULV	RV 2012	2 2400.0	11.3 -12.0			88.9 87.6 03-01-2024				
13780 -1	SW SEC 5 TWP 74 RGE 8 W6M LA GLACE BEAR CREEK 3 BRIDGE ON LOCAL ROAD NEAR LA GLACE	PEACE REGION GRANDE PRAIRIE CT GRANDE PRAIRIE	COUNTY OF GRANDE PRAIRIE UNDEFINED CMA GRANDE PRAIRIE-WAPITI	PG LOCAL ROAD BEAR RIVER (WATERCRS-ST)	STANDARD BRIDGE	RV 1973 1954	3 8.5	7.3 25.5	28.0 49.0 62.0	33.3 57.8 20-04-2023			4.3		
13781 -1	SE SEC 18 TWP 70 RGE 10 W6M BEAVERLODGE WATERCOURSE CULVERT ON LOCAL ROAD NEAR BEAVERLODGE	PEACE REGION GRANDE PRAIRIE CT GRANDE PRAIRIE	COUNTY OF GRANDE PRAIRIE UNDEFINED CMA GRANDE PRAIRIE-WAPITI	MP LOCAL ROAD 2ND ORDER TRIBUTARY TO REDWILLOW	BRIDGE CULV	RV 2000	1 2400.0	8.0 -39.0			55.6 64.5 07-06-2023		3.0		
13783 -2	SE SEC 7 TWP 73 RGE 5 W5M SLAVE LAKE WATERCOURSE BRIDGE ON LOCAL ROAD, 4 KM N OF SLAVE LAKE	NORTH CENTRAL REGION ATHABASCA MD LESSER SLAVE RVR	M.D. OF LESSER SLAVE UNDEFINED CMA LESSER SLAVE LAKE	SL LOCAL ROAD LESSER SLAVE RIVER (WATERCRS-ST)	STANDARD BRIDGE	RV 2014 2014	1 14.0	8.5 14.0			88.9 66.4 14-10-2020				
13784 -1	SW SEC 24 TWP 81 RGE 4 W6M FAIRVIEW TRIBUTARY TO RINGS CREEK CULVERT ON HIGHWAY 64, 9 KM SW OF FAIRVIEW	PEACE REGION GRANDE PRAIRIE MD FAIRVIEW	Alberta Transportation (AIT) CMA04 CENTRAL PEACE-NOTLEY	SP 64:06 C1 25.958 TRIBUTARY TO RINGS CREEK (WATERCRS-	BRIDGE CULV	RV 1990	1 3050.0	9.0 34.0			77.8 68.7 08-03-2024		13.1		
13787 -1	SE SEC 13 TWP 4 RGE 29 W4M GLENWOOD DRYWOOD CREEK BRIDGE ON LOCAL ROAD, 26 KM SW OF GLENWOOD	SOUTHERN REGION LETHBRIDGE MD PINCHER CREEK	Unknown Private Organization or UNDEFINED CMA LIVINGSTONE-MACLEOD	PT LOCAL ROAD DRYWOOD CREEK (WATERCRS-ST)	MAJOR BRIDGE	RV 1904 1904	1 24.4	4.4 24.4	8.8 11.1 14.6				4.0		
13788 -1	NE SEC 34 TWP 54 RGE 22 W4M FORT SASK WATERCOURSE CULVERT ON LOCAL ROAD NEAR FORT SASK	NORTH CENTRAL REGION STONY PLAIN CT STRATHCONA	STRATHCONA COUNTY UNDEFINED CMA FORT SASKATCHEWAN-	SP LOCAL ROAD TRIBUTARY TO ROSS CREEK (WATERCRS-ST)	BRIDGE CULV	RV 1982	1 2438.0	6.1			77.8 77.9 01-10-2020		3.0		
13791 -2	NW SEC 33 TWP 90 RGE 23 W5M MANNING WATERCOURSE CULVERT ON LOCAL ROAD NEAR MANNING	PEACE REGION PEACE RIVER CT NORTHERN LIGHTS	COUNTY OF NORTHERN UNDEFINED CMA PEACE RIVER	MP LOCAL ROAD TRIBUTARY TO BUCHANAN CREEK	BRIDGE CULV	RV 2009	1 2700.0	8.0			55.6 71.6 20-06-2019				
13792 -1	NE SEC 35 TWP 60 RGE 18 W4M SMOKY LAKE WHITE EARTH BRIDGE ON LOCAL ROAD NEAR SMOKY LAKE	NORTH CENTRAL REGION ATHABASCA CT SMOKY LAKE	SMOKY LAKE COUNTY UNDEFINED CMA ATHABASCA-BARRHEAD-	HC LOCAL ROAD WHITE EARTH CREEK (WATERCRS-ST)	STANDARD BRIDGE	RV 1970 1970	2 6.1	7.3 12.2	28.0 49.0 65.5	50.0 60.5 09-05-2024			2.4		
13795 -1	SW SEC 20 TWP 72 RGE 9 W5M KINUSO SWAN RIVER BRIDGE ON LOCAL ROAD, 14 KM SE OF KINUSO	PEACE REGION PEACE RIVER CT BIG LAKES	BIG LAKES COUNTY UNDEFINED CMA LESSER SLAVE LAKE	PT, TH LOCAL ROAD SWAN RIVER (WATERCRS-ST)	MAJOR BRIDGE	RV 1920 1920	3 38.1	4.9 74.7	12.9 21.0 26.5	38.9 31.3 06-01-2024			9.8		
13796 -2	SE SEC 2 TWP 65 RGE 19 W4M BOYLE WATERCOURSE CULVERT ON HWY 663, 3 KM E OF BOYLE	NORTH CENTRAL REGION ATHABASCA CT ATHABASCA	Alberta Transportation (AIT) CMA07 ATHABASCA-BARRHEAD-	MP 663:06 C1 3.529 TRIBUTARY TO FLAT CREEK (WATERCRS-ST)	BRIDGE CULV	RV 2017	1 2700.0	8.3			100.0 98.1 17-02-2023				
13797 -1	NW SEC 25 TWP 83 RGE 22 W5M PEACE RIVER ST. GERMAIN CREEK (TRIBUTARY TO PEACE RIVER) CULVERT ON HIGHWAY 2, AT W	PEACE REGION PEACE RIVER PEACE RIVER	Alberta Transportation (AIT) CMA04 PEACE RIVER	RPE 743:02 C1 0.003, 2:62 R1 3.102, 2:62 L1 3.106 2ND ORDER TRIBUTARY TO PEACE RIVER	BRIDGE CULV	RV 1988	1 3676.0	25.8 22.0			55.6 50.0 25-01-2023		5.0		
13798 -1	SW SEC 3 TWP 60 RGE 14 W4M VILNA STONY CREEK CULVERT ON HIGHWAY 36, 10 KM NE OF VILNA	NORTH CENTRAL REGION ATHABASCA CT SMOKY LAKE	Alberta Transportation (AIT) CMA07 ATHABASCA-BARRHEAD-	SP 36:26 C1 3.328 STONY CREEK (WATERCRS-ST)	BRIDGE CULV	RV 1989	1 3360.0	12.7 -20.0			77.8 71.4 17-06-2024		6.9		
13803 -1	SW SEC 10 TWP 11 RGE 4 W4M DUNMORE GROS VENTRE CREEK CULVERT ON LOCAL ROAD, 17 KM SE OF DUNMORE	SOUTHERN REGION LETHBRIDGE CT CYPRESS	CYPRESS COUNTY UNDEFINED CMA CYPRESS-MEDICINE HAT	RPE LOCAL ROAD GROS VENTRE CREEK (WATERCRS-ST)	BRIDGE CULV	RV 1987	1 5100.0	8.0 -10.0			55.6 68.9 25-04-2021		5.4		
13804 -1	NW SEC 16 TWP 77 RGE 20 W5M DONNELLY WATERCOURSE CULVERT ON LOCAL ROAD, 10 KM SE OF DONNELLY	PEACE REGION PEACE RIVER MD SMOKY RIVER	M.D. OF SMOKY RIVER NO. UNDEFINED CMA CENTRAL PEACE-NOTLEY	MP LOCAL ROAD TRIBUTARY TO PEAVINE CREEK (WATERCRS-	BRIDGE CULV	RV 1986	1 2700.0	7.0			55.6 49.7 03-11-2020		3.8		
13805 -1	SW SEC 17 TWP 60 RGE 16 W4M SMOKY LAKE EDWAND CREEK BRIDGE ON LOCAL ROAD NEAR SMOKY LAKE	NORTH CENTRAL REGION ATHABASCA CT SMOKY LAKE	SMOKY LAKE COUNTY UNDEFINED CMA ATHABASCA-BARRHEAD-	HC LOCAL ROAD EDWAND CREEK (WATERCRS-ST)	STANDARD BRIDGE	RV 1969 1969	1 10.1	7.3 10.1	30.9 49.4 70.4	50.0 65.5 23-07-2020			3.0		
13807 -2	SW SEC 27 TWP 74 RGE 16 W5M HIGH PRAIRIE WATERCOURSE BRIDGE ON LOCAL ROAD NEAR HIGH PRAIRIE	PEACE REGION PEACE RIVER CT BIG LAKES	BIG LAKES COUNTY UNDEFINED CMA LESSER SLAVE LAKE	SP LOCAL ROAD 2ND ORDER TRIBUTARY TO EAST PRAIRIE	BRIDGE CULV	RV 2011	1 3670.0	8.0			88.9 92.0 08-12-2021				


		Transportation Infrastructure Management System										2025/03/06			
		Bridge Structures Report													
		All 'IN SERVICE' Structures - Sorted By: File Number													
														Page 202 of 772	
BF	Legal Land Location Structure Name Location Description	Region District Municipality	Managed By CMA Constituency	Span Types Located On Located Over	Structure Type	Usage Yr Built Yr Supstr	No. Spans Pipes Max Span Length Max Pipe Dia	Clear Rdwy Nom Length Skew	Single (t) Semi (t) Train (t)	Stru Suff Insp	Rat. % Rat. % Date	Theor VCL On Meas VCL On	Deck Height Theor VCL Over Meas VCL Over		
13808 -2	SW SEC 4 TWP 28 RGE 26 W4M IRRICANA ROSEBUD RIVER BRIDGE ON LOCAL ROAD, 5 KM NW OF IRRICANA	SOUTHERN REGION CALGARY CT ROCKY VIEW	ROCKY VIEW COUNTY UNDEFINED CMA OLDS-DIDSBURY-THREE	SLW LOCAL ROAD ROSEBUD RIVER (WATERCRS-ST)	STANDARD BRIDGE	RV 2022 2022	3 12.0	8.9 28.0	28.0 49.0 62.0		94.4 82.6 15-11-2022				
13809 -1	NW SEC 4 TWP 59 RGE 17 W4M SMOKY LAKE SMOKY CREEK CULVERT ON LOCAL ROAD NEAR SMOKY LAKE	NORTH CENTRAL REGION ATHABASCA CT SMOKY LAKE	SMOKY LAKE COUNTY UNDEFINED CMA ATHABASCA-BARRHEAD-	SP LOCAL ROAD SMOKY CREEK (WATERCRS-ST)	BRIDGE CULV	RV 1964	1 1810.0	6.6			55.6 61.4 08-06-2022		3.7		
13810 -1	SW SEC 10 TWP 10 RGE 4 W4M DUNMORE GROS VENTRE BRIDGE ON LOCAL ROAD NEAR DUNMORE	SOUTHERN REGION LETHBRIDGE CT CYPRESS	CYPRESS COUNTY UNDEFINED CMA CYPRESS-MEDICINE HAT	HC LOCAL ROAD GROS VENTRE CREEK (WATERCRS-ST)	STANDARD BRIDGE	RV 1971 1971	3 8.5	7.3 25.5 0.0	30.1 52.8 75.4		44.4 65.7 20-09-2023		4.9		
13812 -1	SW SEC 14 TWP 33 RGE 7 W5M SUNDRE WALTON CREEK CULVERT ON LOCAL ROAD, 20 KM W OF SUNDRE	CENTRAL REGION RED DEER CT MOUNTAIN VIEW	MOUNTAIN VIEW COUNTY UNDEFINED CMA RIMBEY-ROCKY MOUNTAIN	SP LOCAL ROAD WALTON CREEK (WATERCRS-ST)	BRIDGE CULV	RV 1985	1 4300.0	8.0			77.8 68.4 12-03-2021		7.8		
13813 -1	SE SEC 2 TWP 33 RGE 7 W5M SUNDRE BEARBERRY CREEK CULVERT ON PROVINCIAL HIGHWAY 584 NEAR SUNDRE	CENTRAL REGION RED DEER CT MOUNTAIN VIEW	Alberta Transportation (AIT) CMA29 RIMBEY-ROCKY MOUNTAIN	SPE 584:02 C1 26.396 TRIBUTARY TO SMITH CREEK (WATERCRS-	BRIDGE CULV	RV 1960	1 2134.0	10.5			66.7 58.1 15-02-2023		3.5		
13814 -1	SE SEC 14 TWP 6 RGE 30 W4M PINCHER CREEK WATERCOURSE CULVERT ON HWY 6, 4 KM SE OF PINCHER CREEK	SOUTHERN REGION LETHBRIDGE MD PINCHER CREEK	Alberta Transportation (AIT) CMA26 LIVINGSTONE-MACLEOD	BP 6:04 C1 41.475 TRIBUTARY TO INDIANFARM CREEK	BRIDGE CULV	RV 1949	1 2135.0	16.0			44.4 45.9 25-04-2023		8.8		
13816 -1	NW SEC 27 TWP 58 RGE 17 W4M SMOKY LAKE SMOKY CREEK CULVERT ON LOCAL ROAD NEAR SMOKY LAKE	NORTH CENTRAL REGION ATHABASCA CT SMOKY LAKE	SMOKY LAKE COUNTY UNDEFINED CMA ATHABASCA-BARRHEAD-	MP LOCAL ROAD SMOKY CREEK (WATERCRS-ST)	BRIDGE CULV	RV 1977	1 2134.0	7.3			44.4 56.9 08-06-2022		3.7		
13821 -1	SE SEC 26 TWP 74 RGE 17 W5M HIGH PRAIRIE WEST PRAIRIE RIVER BRIDGE ON HIGHWAY 2, AT HIGH PRAIRIE	PEACE REGION PEACE RIVER HIGH PRAIRIE	Alberta Transportation (AIT) CMA06 LESSER SLAVE LAKE	PM 2:52 C1 25.541 WEST PRAIRIE RIVER (WATERCRS-ST)	MAJOR BRIDGE	RV 1972 1972	3 16.8	13.5 50.4 10.0			38.9 48.6 16-02-2024		7.6		
13821 BXL-2	NE SEC 23 TWP 74 RGE 17 W5M HIGH PRAIRIE WEST PRAIRIE RIVER BRIDGE ON HIGHWAY 2, AT HIGH PRAIRIE	PEACE REGION PEACE RIVER HIGH PRAIRIE	Alberta Transportation (AIT) CMA06 LESSER SLAVE LAKE	WEST PRAIRIE RIVER (WATERCRS-ST)	EXTENDED BANK P ROTECTION	1972					77.8 30-06-2022				
13821 BXR-3	SE SEC 26 TWP 74 RGE 17 W5M HIGH PRAIRIE WEST PRAIRIE RIVER BRIDGE ON HIGHWAY 2, AT HIGH PRAIRIE	PEACE REGION PEACE RIVER HIGH PRAIRIE	Alberta Transportation (AIT) CMA06 LESSER SLAVE LAKE	WEST PRAIRIE RIVER (WATERCRS-ST)	EXTENDED BANK P ROTECTION	1972					77.8 30-06-2022				
13823 -1	SW SEC 28 TWP 55 RGE 17 W4M CHIPMAN WHITFORD CREEK BRIDGE ON LOCAL ROAD NEAR CHIPMAN	CENTRAL REGION VERMILION CT LAMONT	LAMONT COUNTY UNDEFINED CMA FORT SASKATCHEWAN-	SM LOCAL ROAD WHITFORD CREEK (WATERCRS-ST)	STANDARD BRIDGE	RV 1980 1980	1 6.0	7.6 6.0 0.0	28.0 49.0 62.0		61.1 71.1 12-08-2021		3.0		
13824 -1	NE SEC 25 TWP 72 RGE 6 W5M SLAVE LAKE SAWRIDGE CREEK BRIDGE ON HIGHWAY 2, AT SLAVE LAKE	NORTH CENTRAL REGION ATHABASCA SLAVE LAKE	Alberta Transportation (AIT) CMA06 LESSER SLAVE LAKE	RB 2:46 C1 59.159 SAWRIDGE CREEK (WATERCRS-ST)	MAJOR BRIDGE	RV 1961 1961	3 18.3	11.0 47.5	28.0 49.0 62.0		50.0 50.2 13-07-2023		9.8		
13824 BGL-2	NE SEC 25 TWP 72 RGE 6 W5M SLAVE LAKE SAWRIDGE CREEK BRIDGE ON HIGHWAY 2, AT SLAVE LAKE	NORTH CENTRAL REGION ATHABASCA SLAVE LAKE	Alberta Transportation (AIT) CMA06 LESSER SLAVE LAKE	SAWRIDGE CREEK (WATERCRS-ST)	GUIDE BANK	1961					66.7 17-03-2022				
13824 BXR-3	NE SEC 25 TWP 72 RGE 6 W5M SLAVE LAKE SAWRIDGE CREEK BRIDGE ON HIGHWAY 2, AT SLAVE LAKE	NORTH CENTRAL REGION ATHABASCA SLAVE LAKE	Alberta Transportation (AIT) CMA06 LESSER SLAVE LAKE	SAWRIDGE CREEK (WATERCRS-ST)	EXTENDED BANK P ROTECTION	1961					66.7 17-03-2022				
13825 -1	NW SEC 32 TWP 38 RGE 4 W5M CONDOR WATERCOURSE CULVERT ON LOCAL ROAD NEAR CONDOR	CENTRAL REGION RED DEER CT CLEARWATER	CLEARWATER COUNTY UNDEFINED CMA RIMBEY-ROCKY MOUNTAIN	FP LOCAL ROAD TRIBUTARY TO LASTHILL CREEK	BRIDGE CULV	RV 1970	1 1474.0	7.3 -15.0			44.4 55.5 06-10-2021		2.4		
13826 -1	SE SEC 4 TWP 26 RGE 19 W4M HUSSAR WATERCOURSE CULVERT ON PROVINCIAL HIGHWAY 564 NEAR HUSSAR	SOUTHERN REGION CALGARY CT WHEATLAND	Alberta Transportation (AIT) CMA21 OLDS-DIDSBURY-THREE	SP 564:10 C1 2.523 TRIBUTARY TO DEADHORSE CREEK	BRIDGE CULV	RV 1988	1 2100.0	9.8 -6.0			66.7 65.7 23-10-2024		9.6		
13827 -1	SE SEC 33 TWP 32 RGE 2 W5M OLDS TRAIL CREEK 2 CULVERT ON LOCAL ROAD NEAR OLDS	CENTRAL REGION RED DEER CT MOUNTAIN VIEW	MOUNTAIN VIEW COUNTY UNDEFINED CMA OLDS-DIDSBURY-THREE	MP LOCAL ROAD TRAIL CREEK (WATERCRS-ST)	BRIDGE CULV	RV 1972	1 1524.0	6.4			33.3 57.4 22-03-2022		2.1		
13828 -2	SW SEC 15 TWP 16 RGE 26 W4M VULCAN WATERCOURSE CULVERT ON LOCAL ROAD NEAR NANTON	SOUTHERN REGION LETHBRIDGE CT VULCAN	VULCAN COUNTY UNDEFINED CMA CARDSTON-SIKSIKA	MP LOCAL ROAD TRIBUTARY TO LITTLE BOW RIVER	BRIDGE CULV	RV 2014	1 1600.0	7.4 30.0			88.9 83.6 29-10-2024				
13830 -1	SW SEC 17 TWP 19 RGE 27 W4M BLACKIE WATERCOURSE BRIDGE ON LOCAL ROAD NEAR BLACKIE	SOUTHERN REGION CALGARY CT FOOTHILLS	FOOTHILLS COUNTY UNDEFINED CMA LIVINGSTONE-MACLEOD	PG LOCAL ROAD TRIBUTARY TO FRANK LAKE (WATERCRS-ST)	STANDARD BRIDGE	RV 1955 1955	2 6.1	9.1 12.2	28.0 49.0 62.0		50.0 61.9 15-08-2019		3.0		
13832 -1	SW SEC 15 TWP 65 RGE 22 W4M COLINTON TAWATINAW RIVER BRIDGE ON HIGHWAY 663, AT COLINTON	NORTH CENTRAL REGION ATHABASCA CT ATHABASCA	Alberta Transportation (AIT) CMA10 ATHABASCA-BARRHEAD-	RB, SCC 663:04 C1 5.124 TAWATINAW RIVER (WATERCRS-ST)	MAJOR BRIDGE	RV 1961 1961	3 24.4	9.0 43.2 0.0	28.0 49.0 62.0		33.3 41.9 13-03-2023		7.9		
13833 -1	SW SEC 27 TWP 65 RGE 22 W4M COLINTON TAWATINAW RIVER BRIDGE ON LOCAL ROAD NEAR COLINTON	NORTH CENTRAL REGION ATHABASCA CT ATHABASCA	ATHABASCA COUNTY UNDEFINED CMA ATHABASCA-BARRHEAD-	PG LOCAL ROAD TAWATINAW RIVER (WATERCRS-ST)	STANDARD BRIDGE	RV 1960 1960	3 8.5	7.3 25.5 0.0	28.0 49.0 62.0		22.2 35.3 07-06-2024		4.9		

		Transportation Infrastructure Management System										2025/03/06			
		Bridge Structures Report													
		All 'IN SERVICE' Structures - Sorted By: File Number													
														Page 203 of 772	
BF	Legal Land Location Structure Name Location Description	Region District Municipality	Managed By CMA Constituency	Span Types Located On Located Over	Structure Type	Usage Yr Built Yr Supstr	No. Spans Pipes Max Span Length Max Pipe Dia	Clear Rdwy Nom Length Skew	Single (t) Semi (t) Train (t)	Stru Suff Insp	Rat. % Rat. % Date	Theor VCL On Meas VCL On	Deck Height Theor VCL Over Meas VCL Over		
13836 -1	SE SEC 31 TWP 56 RGE 13 W5M MCLEOD VALLE WATERCOURSE CULVERT ON PROVINCIAL HIGHWAY 32, 25 KM N OF PEERS	NORTH CENTRAL REGION EDSON CT YELLOWHEAD	Alberta Transportation (AIT) CMA12 WEST YELLOWHEAD	SPE 32:08 C1 33.558 2ND ORDER TRIBUTARY TO MCLEOD RIVER	BRIDGE CULV	RV 1974	1 1502.0	8.2			66.7 59.5 13-11-2023		5.5		
13837 -1	SW SEC 16 TWP 23 RGE 7 W4M MAJESTIC WATERCOURSE CULVERT ON LOCAL ROAD NEAR MAJESTIC	CENTRAL REGION HANNA SPECIAL AREA 3	Municipal Services Branch UNDEFINED CMA DRUMHELLER-STETTLER	MP LOCAL ROAD 2ND ORDER TRIBUTARY TO RED DEER RIVER	BRIDGE CULV	RV 1990	1 2700.0	9.0			77.8 81.7 03-05-2022		4.2		
13838 -1	SW SEC 28 TWP 73 RGE 12 W5M DRIFTPILE DRIFTPILE RIVER BRIDGE ON HIGHWAY 2, 14 NW OF FAUST	PEACE REGION PEACE RIVER DRIFTPILE RIVER #150	Alberta Transportation (AIT) CMA06 LESSER SLAVE LAKE	VF 2:50 C1 24.732 DRIFTPILE RIVER (WATERCRS-ST)	MAJOR BRIDGE	RV 1975 1975	3 36.6	11.0 61.0	28.0 49.0 62.0	33.3 44.8 16-10-2024			10.4		
13839 -1	NW SEC 4 TWP 62 RGE 5 W5M FORT ASSINIB HORSE CREEK 2 BRIDGE ON LOCAL ROAD NEAR FORT ASSINIB	NORTH CENTRAL REGION EDSON CT WOODLANDS	WOODLANDS COUNTY UNDEFINED CMA ATHABASCA-BARRHEAD-	HC LOCAL ROAD HORSE CREEK (WATERCRS-ST)	STANDARD BRIDGE	RV 1966 1966	1 8.5	7.3 8.5	30.1 52.8 75.4	44.4 45.2 11-07-2023			2.4		
13840 -2	SE SEC 1 TWP 82 RGE 26 W5M BERWYN WATERCOURSE CULVERT ON LOCAL ROAD, 19 KM SW OF BERWYN	PEACE REGION PEACE RIVER MD PEACE	M.D. OF PEACE NO. 135 UNDEFINED CMA CENTRAL PEACE-NOTLEY	RPE LOCAL ROAD WAINSCOTT COULEE (WATERCRS-ST)	BRIDGE CULV	RV 2019	1 3510.0	8.0			100.0 84.4 18-08-2021				
13841 -1	NW SEC 26 TWP 25 RGE 27 W4M KEOMA WID IRRIGATION CANAL CULVERT ON PROVINCIAL HIGHWAY 9 NEAR KEOMA	SOUTHERN REGION CALGARY CT ROCKY VIEW	Alberta Transportation (AIT) CMA29 AIRDRIE-EAST	SPE 9:02 C1 14.013 WID - IRRIGATION C (WATERCRS-IC)	BRIDGE CULV	IC 1976	1 2744.0	14.0			22.2 29.9 19-01-2024		8.2		
13842 -1	SW SEC 7 TWP 59 RGE 25 W4M VIMY WATERCOURSE CULVERT ON LOCAL ROAD NEAR VIMY	NORTH CENTRAL REGION ATHABASCA CT WESTLOCK	WESTLOCK COUNTY UNDEFINED CMA ATHABASCA-BARRHEAD-	FP LOCAL ROAD TRIBUTARY TO REDWATER RIVER	BRIDGE CULV	RV 1959	1 1474.0	6.9			55.6 64.7 20-07-2021		1.2		
13843 -1	SW SEC 29 TWP 58 RGE 25 W4M VIMY REDWATER RIVER BRIDGE ON LOCAL ROAD NEAR VIMY	NORTH CENTRAL REGION ATHABASCA CT WESTLOCK	WESTLOCK COUNTY UNDEFINED CMA ATHABASCA-BARRHEAD-	PG LOCAL ROAD REDWATER RIVER (WATERCRS-ST)	STANDARD BRIDGE	RV 1955 1955	1 8.5	6.4 8.5	28.0 49.0 62.0	44.4 55.7 02-08-2024			2.4		
13845 -1	NE SEC 5 TWP 59 RGE 27 W4M PICARDVILLE WABASH CREEK BRIDGE ON LOCAL ROAD NEAR PICARDVILLE	NORTH CENTRAL REGION ATHABASCA CT WESTLOCK	WESTLOCK COUNTY UNDEFINED CMA ATHABASCA-BARRHEAD-	PG LOCAL ROAD WABASH CREEK (WATERCRS-ST)	STANDARD BRIDGE	RV 1959 1959	1 6.1	8.2 6.1	28.0 49.0 62.0	55.6 66.5 22-09-2022			1.8		
13847 -1	NW SEC 36 TWP 26 RGE 22 W4M ROSEBUD SEVERN CREEK BRIDGE ON LOCAL ROAD NEAR ROSEBUD	SOUTHERN REGION CALGARY CT WHEATLAND	WHEATLAND COUNTY UNDEFINED CMA OLDS-DIDSBURY-THREE	PG LOCAL ROAD SEVERN CREEK (WATERCRS-ST)	STANDARD BRIDGE	RV 1957 1957	2 6.1	8.2 12.2	28.0 49.0 62.0	44.4 52.0 12-11-2020			3.0		
13848 -2	SW SEC 1 TWP 19 RGE 22 W4M MILO WID IRRIGATION CANAL BRIDGE ON PROVINCIAL HIGHWAY 542 NEAR MILO	SOUTHERN REGION LETHBRIDGE CT VULCAN	Alberta Transportation (AIT) CMA25 CARDSTON-SIKSIKA	SC 542:02 C1 23.064 BRP - IRRIGATION C (WATERCRS-IC)	STANDARD BRIDGE	IC 2004 2004	4 12.8	10.1 51.2 30.0	28.0 49.0 62.0	50.0 60.3 01-02-2023			6.8		
13849 -1	NW SEC 6 TWP 73 RGE 10 W6M HYTHE BEAVERLODGE RIVER CULVERT ON HIGHWAY 43, 3 KM SE OF HYTHE	PEACE REGION GRANDE PRAIRIE CT GRANDE PRAIRIE	Alberta Transportation (AIT) CMA05 GRANDE PRAIRIE-WAPITI	RPB 43:00 C1 36.863 TRIBUTARY TO BEAVERLODGE RIVER	BRIDGE CULV	RV 1997	1 4009.0	13.6			55.6 57.0 21-11-2023		2.7		
13852 -1	SE SEC 4 TWP 30 RGE 21 W4M NACMINE THREEHILLS CREEK BRIDGE ON HIGHWAY 837, 27 KM NW OF DRUMHELLER	CENTRAL REGION HANNA CT KNEEHILL	Alberta Transportation (AIT) CMA21 OLDS-DIDSBURY-THREE	RB, SC 837:02 C1 4.569 THREEHILLS CREEK (WATERCRS-ST)	MAJOR BRIDGE	RV 1966 1966	3 23.8	8.2 40.8 25.0			38.9 53.7 22-07-2024		7.0		
13861 -1	NW SEC 26 TWP 55 RGE 9 W4M ST. PAUL WATERCOURSE CULVERT ON PROVINCIAL HIGHWAY 881 NEAR ST. PAUL	NORTH CENTRAL REGION ATHABASCA CT ST PAUL	Alberta Transportation (AIT) CMA08 BONNYVILLE-COLD LAKE-ST.	MP:MP 881:12 C1 4.288 TRIBUTARY TO NORTH SASKATCHEWAN	BRIDGE CULV	RV 1955	2 1829.0	8.8			44.4 40.6 07-12-2022		2.4		
13862 -1	SW SEC 30 TWP 54 RGE 7 W4M MYRNAM SLAWA CREEK BRIDGE ON LOCAL ROAD NEAR MYRNAM	CENTRAL REGION VERMILION CT TWO HILLS	COUNTY OF TWO HILLS NO. UNDEFINED CMA FORT SASKATCHEWAN-	HH LOCAL ROAD SLAWA CREEK (WATERCRS-ST)	STANDARD BRIDGE	RV 1962 1962	1 6.1	7.3 6.1 -15.0	28.0 49.0 62.5	61.1 67.9 09-12-2020			3.0		
13863 -1	SW SEC 15 TWP 54 RGE 9 W4M MYRNAM WATERCOURSE BRIDGE ON LOCAL ROAD NEAR MYRNAM	CENTRAL REGION VERMILION CT TWO HILLS	COUNTY OF TWO HILLS NO. UNDEFINED CMA FORT SASKATCHEWAN-	PA LOCAL ROAD TRIBUTARY TO SLAWA CREEK (WATERCRS-	STANDARD BRIDGE	RV 1951 1951	1 6.1	8.2 6.1 0.0	24.0 40.0 54.0	61.1 69.2 10-12-2020			2.3		
13864 -1	NW SEC 11 TWP 54 RGE 9 W4M MYRNAM WATERCOURSE CULVERT ON HWY 881, 1 KM SW OF MYRNAM	CENTRAL REGION VERMILION MYRNAM	Alberta Transportation (AIT) CMA15 FORT SASKATCHEWAN-	MP:SSP 881:10 C1 0.200 TRIBUTARY TO SLAWA CREEK (WATERCRS-	BRIDGE CULV	RV 1953	2 1829.0	7.3			55.6 62.5 27-11-2023		4.0		
13865 -1	NW SEC 19 TWP 54 RGE 7 W4M DERWENT SLAWA CREEK CULVERT ON LOCAL ROAD, 6 KM NW OF DERWENT	CENTRAL REGION VERMILION CT TWO HILLS	COUNTY OF TWO HILLS NO. UNDEFINED CMA FORT SASKATCHEWAN-	SP LOCAL ROAD SLAWA CREEK (WATERCRS-ST)	BRIDGE CULV	RV 1988	1 3050.0	8.0			88.9 82.5 11-04-2024		6.8		
13866 -1	NW SEC 21 TWP 52 RGE 3 W4M MARWAYNE VERMILION RIVER BRIDGE ON LOCAL ROAD, 4 KM W OF MARWA	CENTRAL REGION VERMILION CT VERMILION RIVER	COUNTY OF VERMILION UNDEFINED CMA VERMILION-LLOYDMINSTER-	PT, TT LOCAL ROAD VERMILION RIVER (WATERCRS-ST)	MAJOR BRIDGE	RV 1932 1932	3 24.4	7.6 41.4	30.6 53.6 76.2	44.4 64.0 06-07-2023			7.3		
13867 -1	SW SEC 35 TWP 59 RGE 15 W4M BELLIS WATERCOURSE CULVERT ON LOCAL ROAD NEAR BELLIS	NORTH CENTRAL REGION ATHABASCA CT SMOKY LAKE	SMOKY LAKE COUNTY UNDEFINED CMA ATHABASCA-BARRHEAD-	MP LOCAL ROAD TRIBUTARY TO WHITE EARTH CREEK	BRIDGE CULV	RV 1963	1 1524.0	7.0			44.4 62.5 09-06-2022		3.0		
13873 -2	NE SEC 16 TWP 60 RGE 11 W4M ASHMONT WATERCOURSE CULVERT ON LOCAL ROAD, 6 KM N OF ASHMONT	NORTH CENTRAL REGION ATHABASCA CT ST PAUL	COUNTY OF ST. PAUL NO. 19 UNDEFINED CMA ATHABASCA-BARRHEAD-	MP LOCAL ROAD TRIBUTARY TO WHITEFISH CREEK	BRIDGE CULV	RV 2010	1 3000.0	9.0			77.8 78.4 01-09-2022		6.3		

		Transportation Infrastructure Management System										2025/03/06			
		Bridge Structures Report													
		All 'IN SERVICE' Structures - Sorted By: File Number													
														Page 204 of 772	
BF	Legal Land Location Structure Name Location Description	Region District Municipality	Managed By CMA Constituency	Span Types Located On Located Over	Structure Type	Usage Yr Built Yr Supstr	No. Spans Pipes Max Span Length Max Pipe Dia	Clear Rdwy Nom Length Skew	Single (t) Semi (t) Train (t)	Stru Suff Insp	Rat. % Rat. % Date	Theor VCL On Meas VCL On	Deck Height Theor VCL Over Meas VCL Over		
13874 -1	NW SEC 3 TWP 61 RGE 12 W4M SPEDDEN CARDINAL CREEK CULVERT ON LOCAL ROAD NEAR SPEDDEN	NORTH CENTRAL REGION ATHABASCA CT ST PAUL	COUNTY OF ST. PAUL NO. 19 UNDEFINED CMA ATHABASCA-BARRHEAD-	MP-SP-MP LOCAL ROAD 2ND ORDER TRIBUTARY TO WHITEFISH	BRIDGE CULV	RV 1956	1 1810.0	7.3 -15.0			66.7 67.3 30-09-2020		4.9		
13875 -1	SW SEC 27 TWP 54 RGE 5 W4M CLANDONALD IRISH CREEK CULVERT ON LOCAL ROAD NEAR CLANDONALD	CENTRAL REGION VERMILION CT VERMILION RIVER	COUNTY OF VERMILION UNDEFINED CMA VERMILION-LLOYDMINSTER-	MP LOCAL ROAD IRISH CREEK (WATERCRS-ST)	BRIDGE CULV	RV 1982	1 2400.0	8.0 45.0			44.4 51.3 03-07-2019		3.6		
13876 -1	SW SEC 18 TWP 53 RGE 6 W4M CLANDONALD QUEENIE CREEK BRIDGE ON LOCAL ROAD NEAR CLANDONALD	CENTRAL REGION VERMILION CT VERMILION RIVER	COUNTY OF VERMILION UNDEFINED CMA VERMILION-LLOYDMINSTER-	PG LOCAL ROAD QUEENIE CREEK (WATERCRS-ST)	STANDARD BRIDGE	RV 1958 1958	1 6.1	6.4 6.1	28.0 49.0 62.0	66.7 66.7 03-07-2019			2.4		
13877 -1	SW SEC 17 TWP 48 RGE 16 W4M HOLDEN WATERCOURSE BRIDGE ON LOCAL ROAD NEAR HOLDEN	CENTRAL REGION VERMILION CT BEAVER	BEAVER COUNTY UNDEFINED CMA CAMROSE	SM LOCAL ROAD 3RD ORDER TRIBUTARY TO VERMILION	STANDARD BRIDGE	RV 1985 1985	1 6.0	7.6 6.0	28.0 49.0 62.0	77.8 76.5 05-07-2019			1.8		
13879 -1	SW SEC 14 TWP 60 RGE 21 W4M THORHILD NAMEPI CREEK BRIDGE ON LOCAL ROAD, 8 KM NE OF THORHILD	NORTH CENTRAL REGION ATHABASCA CT THORHILD	THORHILD COUNTY UNDEFINED CMA ATHABASCA-BARRHEAD-	HC LOCAL ROAD NAMEPI CREEK (WATERCRS-ST)	STANDARD BRIDGE	RV 1966 1966	1 8.5	7.3 8.5	30.1 52.8 75.4	38.9 62.4 18-07-2024			2.4		
13880 -1	NW SEC 15 TWP 59 RGE 21 W4M THORHILD KENNEDY CREEK BRIDGE ON LOCAL ROAD NEAR THORHILD	NORTH CENTRAL REGION ATHABASCA CT THORHILD	THORHILD COUNTY UNDEFINED CMA ATHABASCA-BARRHEAD-	PG LOCAL ROAD KENNEDY CREEK (WATERCRS-ST)	STANDARD BRIDGE	RV 1960 1960	1 6.1	6.4 6.1	28.0 49.0 62.0	50.0 57.8 18-07-2024			2.7		
13882 -1	SE SEC 17 TWP 24 RGE 20 W4M CHANCELLOR WATERCOURSE BRIDGE ON PROVINCIAL HIGHWAY 561 NEAR CHANCELLOR	SOUTHERN REGION CALGARY CT WHEATLAND	Alberta Transportation (AIT) CMA30 OLDS-DIDSBURY-THREE	HC 561:02 C1 22.891 TRIBUTARY TO CROWFOOT CREEK	STANDARD BRIDGE	RV 1957 1957	1 8.5	10.1 8.5	30.1 52.8 75.4	44.4 57.8 07-11-2024			3.0		
13883 -1	NE SEC 36 TWP 23 RGE 23 W4M GLEICHEN WATERCOURSE BRIDGE ON LOCAL ROAD NEAR GLEICHEN	SOUTHERN REGION CALGARY CT WHEATLAND	Unknown Private Organization or UNDEFINED CMA CARDSTON-SIKSIKA	TT LOCAL ROAD 2ND ORDER TRIBUTARY TO CROWFOOT	STANDARD BRIDGE	RV 1951 1951	1 3.7	5.5 3.7	28.0 49.0 66.1	77.0 62.1 13-12-1989			6.7		
13885 -1	SE SEC 6 TWP 27 RGE 19 W4M DRUMHELLER WATERCOURSE CULVERT ON LOCAL ROAD NEAR DRUMHELLER	SOUTHERN REGION CALGARY CT WHEATLAND	WHEATLAND COUNTY UNDEFINED CMA OLDS-DIDSBURY-THREE	MP;MP LOCAL ROAD TRIBUTARY TO HOME COULEE (WATERCRS-	BRIDGE CULV	RV 1969	2 1500.0	7.3		55.6 58.5 29-12-2021			2.7		
13886 -1	SW SEC 13 TWP 27 RGE 19 W4M DRUMHELLER WATERCOURSE CULVERT ON LOCAL ROAD NEAR DRUMHELLER	SOUTHERN REGION CALGARY CT WHEATLAND	WHEATLAND COUNTY UNDEFINED CMA OLDS-DIDSBURY-THREE	MP LOCAL ROAD TRIBUTARY TO RED DEER RIVER	BRIDGE CULV	RV 1976	1 1500.0	8.5 -15.0		44.4 48.1 29-12-2021			5.5		
13887 -1	SW SEC 11 TWP 26 RGE 18 W4M WAYNE SEIU CREEK CULVERT ON PROVINCIAL HIGHWAY 564 NEAR WAYNE	SOUTHERN REGION CALGARY CT WHEATLAND	Alberta Transportation (AIT) CMA21 OLDS-DIDSBURY-THREE	SP 564:10 C1 16.667 SEIU CREEK (WATERCRS-ST)	BRIDGE CULV	RV 1986	1 3048.0	11.0 -8.0		77.8 75.5 23-10-2024			6.8		
13889 -1	NW SEC 13 TWP 26 RGE 27 W4M KEOMA WATERCOURSE BRIDGE ON LOCAL ROAD NEAR KEOMA	SOUTHERN REGION CALGARY CT ROCKY VIEW	ROCKY VIEW COUNTY UNDEFINED CMA AIRDRIE-EAST	SM LOCAL ROAD 2ND ORDER TRIBUTARY TO CROSSFIELD	STANDARD BRIDGE	RV 1979 1979	1 8.0	7.6 8.0	28.0 49.0 62.0	77.8 76.5 17-06-2021			2.7		
13891 -2	SE SEC 17 TWP 87 RGE 24 W5M DIXONVILLE BEATON CREEK BRIDGE ON HWY 689, 7 KM W OF DIXONVILLE	PEACE REGION PEACE RIVER CT NORTHERN LIGHTS	Alberta Transportation (AIT) CMA04 PEACE RIVER	SLC 689:02 C1 15.643 BEATON CREEK (WATERCRS-ST)	MAJOR BRIDGE	RV 2021 2021	1 18.0	9.9 18.0		100.0 76.8 10-01-2023					
13892 -2	SW SEC 16 TWP 87 RGE 24 W5M DIXONVILLE BEATON CREEK BRIDGE ON HWY 689, 6 KM W OF DIXONVILLE	PEACE REGION PEACE RIVER CT NORTHERN LIGHTS	Alberta Transportation (AIT) CMA04 PEACE RIVER	SLW 689:02 C1 16.590 BEATON CREEK (WATERCRS-ST)	STANDARD BRIDGE	RV 2021 2021	3 10.0	10.2 26.0		72.2 68.4 10-01-2023					
13893 -1	NW SEC 33 TWP 83 RGE 25 W5M BERWYN TRIBUTARY TO CARDINAL CREEK CULVERT ON HIGHWAY 737, 20 KM NW OF BERWYN	PEACE REGION PEACE RIVER MD PEACE	Alberta Transportation (AIT) CMA04 CENTRAL PEACE-NOTLEY	SP 737:02 C1 13.521 TRIBUTARY TO CARDINAL CREEK	BRIDGE CULV	RV 1984	1 3670.0	8.0 14.0		55.6 66.6 13-09-2022			4.2		
13894 -2	SW SEC 31 TWP 84 RGE 23 W5M GRIMSHAW CARDINAL CREEK BRIDGE ON LOCAL ROAD NEAR GRIMSHAW	PEACE REGION PEACE RIVER CT NORTHERN LIGHTS	COUNTY OF NORTHERN UNDEFINED CMA PEACE RIVER	SC LOCAL ROAD CARDINAL CREEK (WATERCRS-ST)	STANDARD BRIDGE	RV 2005 2005	1 8.0	8.9 8.0 0.0	28.0 49.0 62.0	83.3 80.2 09-11-2021					
13896 -2	SW SEC 27 TWP 72 RGE 11 W6M BEAVERLODGE WATERCOURSE CULVERT ON HWY 671, 14 KM NW OF BEAVERLODGE	PEACE REGION GRANDE PRAIRIE CT GRANDE PRAIRIE	Alberta Transportation (AIT) CMA05 GRANDE PRAIRIE-WAPITI	SP 671:02 C1 19.883 TRIBUTARY TO BEAVERLODGE RIVER	BRIDGE CULV	RV 2020	1 3990.0	9.8 29.0		100.0 85.0 17-08-2022					
13897 -1	SW SEC 15 TWP 72 RGE 12 W6M GOODFARE BEAVERTAIL C BRIDGE ON LOCAL ROAD NEAR GOODFARE	PEACE REGION GRANDE PRAIRIE CT GRANDE PRAIRIE	COUNTY OF GRANDE PRAIRIE UNDEFINED CMA GRANDE PRAIRIE-WAPITI	PG LOCAL ROAD BEAVERTAIL CREEK (WATERCRS-ST)	STANDARD BRIDGE	RV 1957 1957	1 8.5	6.4 8.5 30.0	28.0 49.0 62.0	55.6 61.3 07-09-2023					
13898 -1	SE SEC 4 TWP 72 RGE 9 W6M BEAVERLODGE SPRUCE CREEK 2 CULVERT ON LOCAL ROAD NEAR BEAVERLODGE	PEACE REGION GRANDE PRAIRIE CT GRANDE PRAIRIE	COUNTY OF GRANDE PRAIRIE UNDEFINED CMA GRANDE PRAIRIE-WAPITI	MP LOCAL ROAD SPRUCE CREEK (WATERCRS-ST)	BRIDGE CULV	RV 1970	1 1524.0	9.2		44.4 58.0 23-01-2023			3.0		
13901 -1	SE SEC 17 TWP 73 RGE 9 W5M KINUSO EULA CREEK BRIDGE ON HIGHWAY 2, 7 KM SE OF KINUSO	PEACE REGION PEACE RIVER CT BIG LAKES	Alberta Transportation (AIT) CMA06 LESSER SLAVE LAKE	SCC 2:48 C1 40.350 EULA CREEK (WATERCRS-ST)	MAJOR BRIDGE	RV 1995 1995	2 14.0	11.9 28.0	28.0 49.0 62.0	55.6 53.5 06-01-2024			5.6		
13903 -1	NW SEC 27 TWP 52 RGE 7 W5M ENTWISTLE STURGEON RIVER BRIDGE ON LOCAL ROAD NEAR ENTWISTLE	NORTH CENTRAL REGION STONY PLAIN CT PARKLAND	PARKLAND COUNTY UNDEFINED CMA DRAYTON VALLEY-DEVON	HC LOCAL ROAD TRIBUTARY TO STURGEON RIVER	STANDARD BRIDGE	RV 1963 1963	1 6.1	7.3 6.1	28.0 49.0 65.5	44.4 55.1 09-08-2022			2.1		

BF	Legal Land Location Structure Name Location Description	Region District Municipality	Managed By CMA Constituency	Span Types Located On Located Over	Structure Type	Usage Yr Built Yr Supstr	No. Spans/Pipes Max Span Length Max Pipe Dia	Clear Rdwy Nom Length Skew	Single (t) Semi (t) Train (t)	Stru Suff Rat. Insp Date	% Theor VCL On Meas	VCL On	Deck Height Theor VCL Over Meas
13904 -1	SW SEC 18 TWP 25 RGE 23 W4M NIGHTINGALE WID IRRIGATION CANAL CULVERT ON LOCAL ROAD NEAR NIGHTINGALE	SOUTHERN REGION CALGARY CT WHEATLAND	WHEATLAND COUNTY UNDEFINED CMA OLDS-DIDSBURY-THREE	MP LOCAL ROAD WATERCOURSE (WATERCRS-NI)	BRIDGE CULV	RV 1973	1 1500.0	7.1		33.3 38.3 11-05-2023			5.4
13905 -2	SE SEC 16 TWP 53 RGE 2 W5M CARVEL CORNE KILINI CREEK CULVERT ON PROVINCIAL HIGHWAY 43 NEAR CARVEL	NORTH CENTRAL REGION STONY PLAIN CT PARKLAND	Alberta Transportation (AIT) CMA11 LAC STE. ANNE-PARKLAND	CP 43:22 L1 23.542, 43:22 R1 23.497 KILINI CREEK (WATERCRS-ST)	BRIDGE CULV	RV 2016	1 3048.0	32.0 2.0		55.6 67.0 16-11-2023			
13906 -1	SE SEC 26 TWP 56 RGE 5 W5M CHERHILL COYOTE CREEK CULVERT ON LOCAL ROAD NEAR CHERHILL	NORTH CENTRAL REGION STONY PLAIN CT LAC STE. ANNE	LAC STE. ANNE COUNTY UNDEFINED CMA LAC STE. ANNE-PARKLAND	MP LOCAL ROAD COYOTE CREEK (WATERCRS-ST)	BRIDGE CULV	RV 1995	1 2700.0	8.0 15.0		88.9 81.2 19-10-2023			4.1
13907 -1	NW SEC 27 TWP 56 RGE 5 W5M CHERHILL COYOTE CREEK BRIDGE ON HWY 764, NEAR CHERHILL	NORTH CENTRAL REGION STONY PLAIN CT LAC STE. ANNE	Alberta Transportation (AIT) CMA12 LAC STE. ANNE-PARKLAND	PGO 764:02 C1 5.954 COYOTE CREEK (WATERCRS-ST)	STANDARD BRIDGE	RV 1958 1958	1 8.5	7.3 8.5	29.9 52.4 74.9	38.9 54.1 07-08-2024			3.4
13911 -1	SW SEC 14 TWP 30 RGE 14 W4M HANNA WATERCOURSE CULVERT ON LOCAL ROAD NEAR HANNA	CENTRAL REGION HANNA SPECIAL AREA 2	Municipal Services Branch UNDEFINED CMA DRUMHELLER-STETTTLER	SP LOCAL ROAD TRIBUTARY TO BULLPOUND CREEK	BRIDGE CULV	RV 1972	1 2100.0	7.9 -20.0		77.8 77.9 04-12-2024			4.0
13912 -1	NW SEC 7 TWP 54 RGE 12 W5M NITON JUNCTI LOBSTICK RIVER BRIDGE ON LOCAL ROAD, KM N OF NITON JUNCTION	NORTH CENTRAL REGION EDSON CT YELLOWHEAD	YELLOWHEAD COUNTY UNDEFINED CMA WEST YELLOWHEAD	SM LOCAL ROAD LOBSTICK RIVER (WATERCRS-ST)	STANDARD BRIDGE	RV 1981 1981	3 11.0	8.8 33.0 -15.0	28.0 49.0 62.0	33.3 54.7 09-04-2024			6.3
13913 -1	SE SEC 13 TWP 51 RGE 16 W4M WILLINGDON WASKWEI CREEK CULVERT ON LOCAL ROAD NEAR WILLINGDON	CENTRAL REGION VERMILION CT MINBURN	COUNTY OF MINBURN NO. 27 UNDEFINED CMA FORT SASKATCHEWAN-	SPE LOCAL ROAD WASKWEI CREEK (WATERCRS-ST)	BRIDGE CULV	RV 1964	1 1813.0	7.0 0.0		66.7 68.8 06-09-2023			4.3
13914 -1	SE SEC 16 TWP 50 RGE 16 W4M HAIGHT WATERCOURSE BRIDGE ON LOCAL ROAD NEAR HAIGHT	CENTRAL REGION VERMILION CT BEAVER	BEAVER COUNTY UNDEFINED CMA CAMROSE	HC LOCAL ROAD TRIBUTARY TO WASKWEI CK (WATERCRS-ST)	STANDARD BRIDGE	RV 1963 1963	1 6.1	6.4 6.1	28.0 49.0 65.5	50.0 59.9 17-10-2021			2.4
13915 -1	SE SEC 28 TWP 50 RGE 16 W4M RYLEY WATERCOURSE BRIDGE ON LOCAL ROAD NEAR RYLEY	CENTRAL REGION VERMILION CT BEAVER	BEAVER COUNTY UNDEFINED CMA CAMROSE	HC LOCAL ROAD TRIBUTARY TO WASKWEI CK (WATERCRS-ST)	STANDARD BRIDGE	RV 1969 1969	1 6.1	7.3 6.1 15.0	28.0 49.0 65.5	55.6 67.2 30-11-2023			2.4
13916 -1	SE SEC 5 TWP 50 RGE 14 W4M BRUCE WATERCOURSE CULVERT ON LOCAL ROAD NEAR BRUCE	CENTRAL REGION VERMILION CT BEAVER	BEAVER COUNTY UNDEFINED CMA CAMROSE	MP;MP LOCAL ROAD TRIBUTARY TO VERMILION RIVER	BRIDGE CULV	RV 1953	2 1200.0	8.6		33.3 45.4 04-10-2024			2.2
13918 -1	SW SEC 17 TWP 54 RGE 14 W4M TWO HILLS SPRING CREEK BRIDGE ON LOCAL ROAD NEAR TWO HILLS	CENTRAL REGION VERMILION CT TWO HILLS	COUNTY OF TWO HILLS NO. UNDEFINED CMA FORT SASKATCHEWAN-	HC LOCAL ROAD 2ND ORDER TRIBUTARY TO VERMILION	STANDARD BRIDGE	RV 1970 1970	1 10.1	7.3 10.1 -15.0	30.9 49.4 70.4	44.4 64.5 11-04-2024			4.0
13919 -1	SE SEC 13 TWP 46 RGE 1 W4M RIVERCOURSE BLACKFOOT CREEK CULVERT ON LOCAL ROAD NEAR RIVERCOURSE	CENTRAL REGION VERMILION CT VERMILION RIVER	COUNTY OF VERMILION UNDEFINED CMA VERMILION-LLOYDMINSTER-	SP LOCAL ROAD BLACKFOOT CREEK (WATERCRS-ST)	BRIDGE CULV	RV 1965	1 2430.0	9.3		33.3 42.8 06-09-2022			14.0
13920 -1	SW SEC 2 TWP 40 RGE 16 W4M HALKIRK TRIBUTARY TO PAINTEARTH CREEK CULVERT ON LOCAL ROAD, 17 KM NW OF HALKIRK	CENTRAL REGION HANNA CT PAINTEARTH	COUNTY OF PAINTEARTH NO. CMA20 DRUMHELLER-STETTTLER	SP LOCAL ROAD TRIBUTARY TO PAINTEARTH CREEK	BRIDGE CULV	RV 1998	1 3990.0	9.0 0.0		55.6 62.4 07-11-2024			6.1
13921 -2	SW SEC 17 TWP 50 RGE 23 W4M BEAUMONT CLEARWATER C CULVERT ON LOCAL ROAD NEAR BEAUMONT	NORTH CENTRAL REGION STONY PLAIN CT LEDUC	LEDUC COUNTY UNDEFINED CMA MASKWACIS-WETASKIWIN	MP LOCAL ROAD CLEARWATER CREEK (WATERCRS-ST)	BRIDGE CULV	RV 2018	1 2400.0	8.0		88.9 86.7 11-06-2024			
13922 -1	SW SEC 15 TWP 39 RGE 2 W4M PROVOST WATERCOURSE BRIDGE ON LOCAL ROAD NEAR PROVOST	CENTRAL REGION HANNA MD PROVOST	M.D. OF PROVOST NO. 52 UNDEFINED CMA DRUMHELLER-STETTTLER	SM LOCAL ROAD TRIBUTARY TO FLEEINGHORSE LAKE	STANDARD BRIDGE	RV 1982 1982	1 6.0	7.6 6.0	28.0 49.0 62.0	55.6 65.7 13-01-2022			3.5
13923 -2	NW SEC 2 TWP 47 RGE 14 W4M VIKING IRON CREEK CULVERT ON LOCAL ROAD, 18 KM SW OF VIKING	CENTRAL REGION VERMILION CT BEAVER	BEAVER COUNTY UNDEFINED CMA CAMROSE	MP;MP LOCAL ROAD IRON CREEK (WATERCRS-ST)	BRIDGE CULV	RV 2018	2 1600.0	7.5 0.0		100.0 98.6 29-11-2023			
13924 -1	NW SEC 25 TWP 48 RGE 17 W4M ROUND HILL COULEE CULVERT ON LOCAL ROAD NEAR ROUND HILL	CENTRAL REGION VERMILION CT BEAVER	BEAVER COUNTY UNDEFINED CMA CAMROSE	MP LOCAL ROAD TRIBUTARY TO WASKWEI CK (WATERCRS-ST)	BRIDGE CULV	RV 1983	1 1800.0	7.5 20.0		22.2 41.2 28-11-2023			4.8
13926 -1	SW SEC 25 TWP 55 RGE 17 W4M LAMONT WATERCOURSE CULVERT ON PROVINCIAL HIGHWAY 29 NEAR LAMONT	CENTRAL REGION VERMILION CT LAMONT	Alberta Transportation (AIT) CMA14 FORT SASKATCHEWAN-	MP;MP 29:02 C1 28.295 TRIBUTARY TO WHITFORD CREEK	BRIDGE CULV	RV 1986	2 1800.0	12.0 -45.0		44.4 48.5 09-07-2023			3.3
13927 -2	SW SEC 32 TWP 14 RGE 1 W5M NANTON BIGJIM CREEK CULVERT ON HIGHWAY 533, 30 KM SW OF NANTON	SOUTHERN REGION LETHBRIDGE MD RANCHLAND	Alberta Transportation (AIT) CMA27 LIVINGSTONE-MACLEOD	SP 533:02 C1 5.321 BIGJIM CREEK (WATERCRS-ST)	BRIDGE CULV	RV 1999	1 2740.0	12.0 20.0		77.8 72.0 31-01-2023			15.0
13929 -1	NW SEC 36 TWP 42 RGE 3 W5M RIMBEY BOYD CREEK BRIDGE ON LOCAL ROAD NEAR RIMBEY	CENTRAL REGION RED DEER CT PONOKA	PONOKA COUNTY UNDEFINED CMA RIMBEY-ROCKY MOUNTAIN	MM LOCAL ROAD BOYD CREEK (WATERCRS-ST)	STANDARD BRIDGE	RV 1953 1953	1 8.5	6.4 8.5	28.0 49.0 54.0	55.6 56.2 01-12-2020			3.0
13930 -1	SE SEC 5 TWP 25 RGE 5 W4M OYEN ALKALI CREEK BRIDGE ON LOCAL ROAD NEAR OYEN	CENTRAL REGION HANNA SPECIAL AREA 3	Municipal Services Branch UNDEFINED CMA DRUMHELLER-STETTTLER	TT LOCAL ROAD ALKALI CREEK (WATERCRS-ST)	STANDARD BRIDGE	RV 1970 1970	2 6.1	8.5 12.2	29.0 50.7 72.4	55.6 72.8 04-08-2022			3.7

		<div>Transportation Infrastructure Management System</div> <div>Bridge Structures Report</div> <div>All 'IN SERVICE' Structures - Sorted By: File Number</div>										2025/03/06	
												Page 206 of 772	
BF	Legal Land Location Structure Name Location Description	Region District Municipality	Managed By CMA Constituency	Span Types Located On Located Over	Structure Type	Usage Yr Built Yr Supstr	No. Spans Pipes Max Span Length Max Pipe Dia	Clear Rdwy Nom Length Skew	Single (t) Semi (t) Train (t)	Stru Suff Insp	Rat. % Rat. % Date	Theor VCL On Meas VCL On	Deck Height Theor VCL Over Meas VCL Over
13934 -1	SW SEC 12 TWP 35 RGE 13 W4M FLEET SOUNDING CREEK CULVERT ON LOCAL ROAD NEAR FLEET	CENTRAL REGION HANNA CT PAINTEARTH	COUNTY OF PAINTEARTH NO. UNDEFINED CMA DRUMHELLER-STETTLER	RPP LOCAL ROAD SOUNDING CREEK (WATERCRS-ST)	BRIDGE CULV	RV 1966	1 2121.0	7.3 0.0			33.3 52.5 03-12-2024		2.7
13935 -1	NW SEC 32 TWP 38 RGE 13 W4M CASTOR CASTOR CREEK CULVERT ON PROVINCIAL HIGHWAY 36 NEAR CASTOR	CENTRAL REGION HANNA CT PAINTEARTH	Alberta Transportation (AIT) CMA21 DRUMHELLER-STETTLER	SPE 36:14 C1 13.784 CASTOR CREEK (WATERCRS-ST)	BRIDGE CULV	RV 1965	1 4922.0	10.9			66.7 64.2 14-09-2024		
13938 -1	NW SEC 9 TWP 30 RGE 16 W4M CRAIGMYLE BULLPOUND CREEK CULVERT ON LOCAL ROAD NEAR CRAIGMYLE	CENTRAL REGION HANNA SPECIAL AREA 2	Municipal Services Branch UNDEFINED CMA DRUMHELLER-STETTLER	MP LOCAL ROAD BULLPOUND CREEK (WATERCRS-ST)	BRIDGE CULV	RV 1971	1 1500.0	9.0 0.0			44.4 59.3 02-10-2014		2.7
13939 -1	SE SEC 2 TWP 31 RGE 20 W4M MORRIN DALY COULEE(TRIBUTARY TO WEST MICHICHI CREEK) CULVERT ON HIGHWAY 9, 5 KM N	CENTRAL REGION HANNA CT STARLAND	Alberta Transportation (AIT) CMA21 DRUMHELLER-STETTLER	SP 9:06 C1 18.995 TRIBUTARY TO WEST MICHICHI CREEK	BRIDGE CULV	RV 1994	1 4610.0	14.1 -20.0			77.8 77.5 02-06-2023		10.7
13941 -1	NE SEC 26 TWP 29 RGE 19 W4M GARTLEY COULEE CULVERT ON LOCAL ROAD NEAR GARTLEY	CENTRAL REGION HANNA CT STARLAND	STARLAND COUNTY UNDEFINED CMA DRUMHELLER-STETTLER	SP LOCAL ROAD TRIBUTARY TO MICHICHI CREEK	BRIDGE CULV	RV 1957	1 2120.0	7.0			33.3 39.2 17-01-2022		6.1
13945 -1	NE SEC 23 TWP 12 RGE 29 W4M CLARESHOLM LYNDON CREEK BRIDGE ON LOCAL ROAD NEAR CLARESHOLM	SOUTHERN REGION LETHBRIDGE MD WILLOW CREEK	M.D. OF WILLOW CREEK NO. UNDEFINED CMA LIVINGSTONE-MACLEOD	HCO LOCAL ROAD LYNDON CREEK (WATERCRS-ST)	STANDARD BRIDGE	RV 1974 1974	2 6.1	7.3 12.2 -30.0			33.3 54.1 08-08-2024		3.4
13946 -1	NE SEC 3 TWP 12 RGE 19 W4M TURIN LITTLE BOW RIVER CULVERT ON HIGHWAY 25, 1 KM E OF TURIN	SOUTHERN REGION LETHBRIDGE CT LETHBRIDGE	Alberta Transportation (AIT) CMA25 CARDSTON-SIKSIKA	BP 25:02 C1 51.011 LITTLE BOW RIVER (WATERCRS-ST)	BRIDGE CULV	RV 1956	1 2135.0	11.3			77.8 70.7 11-01-2023		5.5
13948 -1	NW SEC 29 TWP 6 RGE 25 W4M FORT MACLEOD WATERCOURSE CULVERT ON PROVINCIAL HIGHWAY 2 NEAR FORT MACLEOD	SOUTHERN REGION LETHBRIDGE MD WILLOW CREEK	Alberta Transportation (AIT) CMA26 LIVINGSTONE-MACLEOD	MP;MP 2:06 C1 3.673 TRIBUTARY TO WATERTON RIVER	BRIDGE CULV	RV 1980	2 1830.0	11.0 -30.0			44.4 48.5 27-11-2023		2.7
13949 -1	SE SEC 27 TWP 5 RGE 20 W4M RAYMOND KIPP COULEE CULVERT ON LOCAL ROAD NEAR RAYMOND	SOUTHERN REGION LETHBRIDGE CT WARNER	COUNTY OF WARNER NO. 5 UNDEFINED CMA TABER-WARNER	MPE LOCAL ROAD KIPP COULEE (WATERCRS-ST)	BRIDGE CULV	RV 1964	1 1830.0	8.4			44.4 42.6 05-12-2019		4.8
13952 -1	SW SEC 13 TWP 1 RGE 22 W4M JEFFERSON SHANKS CREEK BRIDGE ON LOCAL ROAD NEAR JEFFERSON	SOUTHERN REGION LETHBRIDGE CT CARDSTON	CARDSTON COUNTY UNDEFINED CMA CARDSTON-SIKSIKA	PG LOCAL ROAD SHANKS CREEK (WATERCRS-ST)	STANDARD BRIDGE	RV 1959 1959	1 8.5	8.0 8.5	28.0 49.0 62.0		55.6 64.0 21-08-2024		2.7
13953 -1	SE SEC 15 TWP 1 RGE 22 W4M DEL BONITA SHANKS CREEK CULVERT ON PROVINCIAL HIGHWAY 501 NEAR DEL BONITA	SOUTHERN REGION LETHBRIDGE CT CARDSTON	Alberta Transportation (AIT) CMA25 CARDSTON-SIKSIKA	MP;MP 501:02 C1 40.455 SHANKS CREEK (WATERCRS-ST)	BRIDGE CULV	RV 1998	2 3000.0	9.0 -15.0			88.9 84.6 25-01-2022		1.1
13954 -1	SW SEC 29 TWP 41 RGE 2 W5M BENTLEY WATERCOURSE CULVERT ON LOCAL ROAD NEAR BENTLEY	CENTRAL REGION RED DEER CT PONOKA	PONOKA COUNTY UNDEFINED CMA RIMBEY-ROCKY MOUNTAIN	SP LOCAL ROAD 2ND ORDER TRIBUTARY TO BLINDMAN RIVER	BRIDGE CULV	RV 1990	1 1970.0	11.4			88.9 90.0 07-12-2020		3.5
13955 -1	SE SEC 5 TWP 41 RGE 3 W5M BENTLEY WATERCOURSE CULVERT ON LOCAL ROAD NEAR BENTLEY	CENTRAL REGION RED DEER CT LACOMBE	LACOMBE COUNTY UNDEFINED CMA RIMBEY-ROCKY MOUNTAIN	MP LOCAL ROAD TRIBUTARY TO MEDICINE RIVER	BRIDGE CULV	RV 1950	1 1800.0	7.3 -10.0			55.6 63.9 16-06-2021		2.7
13956 -2	SW SEC 34 TWP 40 RGE 7 W5M ROCKY MOUNTAIN HOUSE WATERCOURSE CULVERT ON LOCAL ROAD, 12 KM N OF ROCKY MOUNTAIN HOUSE	CENTRAL REGION RED DEER CT CLEARWATER	CLEARWATER COUNTY UNDEFINED CMA RIMBEY-ROCKY MOUNTAIN	MP LOCAL ROAD TRIBUTARY TO CANYON CREEK (WATERCRS-	BRIDGE CULV	RV 2017	1 2000.0	8.0 5.0			100.0 100.0 12-07-2022		
13957 -1	NE SEC 5 TWP 8 RGE 2 W5M LUNDBRECK CONNELLY CREEK BRIDGE ON LOCAL ROAD NEAR LUNDBRECREEK	SOUTHERN REGION LETHBRIDGE MD PINCHER CREEK	M.D. OF PINCHER CREEK NO. UNDEFINED CMA LIVINGSTONE-MACLEOD	TT LOCAL ROAD CONNELLY CREEK (WATERCRS-ST)	STANDARD BRIDGE	RV 1966 1966	1 6.1	6.1 6.1	28.0 49.0 67.7		50.0 44.4 26-10-2021		3.7
13958 -1	NW SEC 33 TWP 40 RGE 26 W4M LACOMBE WOLF CREEK BRIDGE ON LOCAL ROAD NEAR LACOMBE	CENTRAL REGION RED DEER CT LACOMBE	LACOMBE COUNTY UNDEFINED CMA LACOMBE-PONOKA	SC LOCAL ROAD WOLF CREEK (WATERCRS-ST)	STANDARD BRIDGE	RV 1993 1993	1 8.0	8.0 8.0	28.0 49.0 62.0		77.8 70.5 29-10-2022		1.5
13959 -1	SE SEC 6 TWP 11 RGE 21 W4M PICTURE BUTT PIYAMI COULE CULVERT ON PROVINCIAL HIGHWAY 519 NEAR PICTURE BUTT	SOUTHERN REGION LETHBRIDGE CT LETHBRIDGE	Alberta Transportation (AIT) CMA25 CARDSTON-SIKSIKA	SPE 519:04 C1 16.308 PIYAMI COULEE (WATERCRS-ST)	BRIDGE CULV	RV 1957	1 2134.0	8.3			66.7 60.2 13-01-2023		7.3
13960 -1	SE SEC 11 TWP 8 RGE 1 W5M COWLEY COULEE CULVERT ON LOCAL ROAD NEAR COWLEY	SOUTHERN REGION LETHBRIDGE MD PINCHER CREEK	M.D. OF PINCHER CREEK NO. UNDEFINED CMA LIVINGSTONE-MACLEOD	SPE LOCAL ROAD TRIBUTARY TO OLDMAN RIVER (WATERCRS-	BRIDGE CULV	RV 1961	1 1525.0	7.9			33.3 58.1 25-10-2021		9.1
13962 -1	SW SEC 1 TWP 8 RGE 2 W5M LUNDBRECK COULEE CULVERT ON LOCAL ROAD NEAR LUNDBRECREEK	SOUTHERN REGION LETHBRIDGE MD PINCHER CREEK	M.D. OF PINCHER CREEK NO. UNDEFINED CMA LIVINGSTONE-MACLEOD	MP-SP-MP LOCAL ROAD TRIBUTARY TO CROWSNEST RIVER	BRIDGE CULV	RV 1953	1 1500.0	4.7			77.8 77.2 06-07-2022		4.0
13963 -1	NW SEC 26 TWP 14 RGE 2 W5M STAVELY CATTLEPASS CULVERT ON PROVINCIAL HIGHWAY 533 NEAR STAVELY	SOUTHERN REGION LETHBRIDGE MD RANCHLAND	Alberta Transportation (AIT) CMA27 LIVINGSTONE-MACLEOD	MP 533:02 C1 0.756 TRAIL-ANIMAL OVER	BRIDGE CULV	SP 1999	1 2400.0	12.0			88.9 79.4 31-01-2023		3.5
13964 -1	SE SEC 4 TWP 9 RGE 2 W5M LUNDBRECK COW CREEK BRIDGE ON LOCAL ROAD NEAR LUNDBRECREEK	SOUTHERN REGION LETHBRIDGE MD PINCHER CREEK	M.D. OF PINCHER CREEK NO. UNDEFINED CMA LIVINGSTONE-MACLEOD	HC LOCAL ROAD COW CREEK (WATERCRS-ST)	STANDARD BRIDGE	RV 1963 1963	1 6.1	7.3 6.1	28.0 49.0 65.5		77.8 66.2 02-09-2020		3.0

		Transportation Infrastructure Management System										2025/03/06			
		Bridge Structures Report													
		All 'IN SERVICE' Structures - Sorted By: File Number													
														Page 207 of 772	
BF	Legal Land Location Structure Name Location Description	Region District Municipality	Managed By CMA Constituency	Span Types Located On Located Over	Structure Type	Usage Yr Built Yr Supstr	No. Spans Pipes Max Span Length Max Pipe Dia	Clear Rdwy Nom Length Skew	Single (t) Semi (t) Train (t)	Stru Suff Insp	Rat. % Rat. % Date	Theor VCL On Meas VCL On	Deck Height Theor VCL Over Meas VCL Over		
13965 -2	SE SEC 26 TWP 37 RGE 27 W4M RED DEER PIPER CREEK BRIDGE ON LOCAL ROAD, 13 KM SE OF RED DEER	CENTRAL REGION RED DEER CT RED DEER	RED DEER COUNTY UNDEFINED CMA INNISFAIL-SYLVAN LAKE	SLW LOCAL ROAD PIPER CREEK (WATERCRS-ST)	STANDARD BRIDGE	RV 2023 2023	1 14.0	14.0	28.0 49.0 62.0	100.0 77.6 11-09-2023					
13966 -1	NW SEC 27 TWP 6 RGE 3 W4M ELKWATER LODGE CREEK BRIDGE ON LOCAL ROAD NEAR ELKWATER	SOUTHERN REGION LETHBRIDGE CT CYPRESS	CYPRESS COUNTY UNDEFINED CMA CYPRESS-MEDICINE HAT	TT LOCAL ROAD LODGE CREEK (WATERCRS-ST)	STANDARD BRIDGE	RV 1970 1970	3 8.5	7.3 20.7 -30.0	28.8 50.4 72.0	44.4 65.1 19-09-2023			4.0		
13967 -1	SE SEC 5 TWP 35 RGE 23 W4M ELNORA GHOSTPINE CREEK CULVERT ON LOCAL ROAD NEAR ELNORA	CENTRAL REGION RED DEER CT RED DEER	RED DEER COUNTY UNDEFINED CMA OLDS-DIDSBURY-THREE	MP;MP;MP LOCAL ROAD TRIBUTARY TO GHOSTPINE CREEK	BRIDGE CULV	RV 1980	3 2000.0	8.0 0.0	77.8 74.0 29-11-2023				2.3		
13969 -1	NW SEC 22 TWP 50 RGE 16 W4M HAIGHT WATERCOURSE BRIDGE ON LOCAL ROAD NEAR HAIGHT	CENTRAL REGION VERMILION CT BEAVER	BEAVER COUNTY UNDEFINED CMA CAMROSE	PG LOCAL ROAD TRIBUTARY TO WASKWEI CK (WATERCRS-ST)	STANDARD BRIDGE	RV 1953 1953	1 6.1	6.4 6.1	28.0 49.0 62.0	50.0 59.8 12-07-2022					
13970 -2	NE SEC 18 TWP 37 RGE 5 W5M CAROLINE NORTH RAVEN RIVER BRIDGE ON LOCAL ROAD, 14 KM NE OF CAROLINE	CENTRAL REGION RED DEER CT CLEARWATER	CLEARWATER COUNTY UNDEFINED CMA RIMBEY-ROCKY MOUNTAIN	SL LOCAL ROAD NORTH RAVEN RIVER (WATERCRS-ST)	STANDARD BRIDGE	RV 2018 2018	1 8.0	8.9 8.0 0.0	100.0 83.7 25-05-2023						
13971 -1	NW SEC 2 TWP 34 RGE 25 W4M HUXLEY WATERCOURSE CULVERT ON LOCAL ROAD NEAR HUXLEY	CENTRAL REGION HANNA CT KNEEHILL	KNEEHILL COUNTY CMA20 OLDS-DIDSBURY-THREE	MPE LOCAL ROAD TRIBUTARY TO THREEHILLS CREEK	BRIDGE CULV	RV 1956	1 1508.0	8.0 0.0	66.7 61.9 04-06-2020				2.4		
13973 -1	NW SEC 10 TWP 31 RGE 21 W4M MORRIN SMALL CREEK CULVERT ON LOCAL ROAD NEAR MORRIN	CENTRAL REGION HANNA CT KNEEHILL	KNEEHILL COUNTY CMA20 OLDS-DIDSBURY-THREE	MP LOCAL ROAD TRIBUTARY TO RED DEER RIVER	BRIDGE CULV	RV 1989	1 2700.0	9.0	77.8 75.8 02-06-2020				5.3		
13974 -1	SW SEC 16 TWP 31 RGE 21 W4M MORRIN WATERCOURSE CULVERT ON PROVINCIAL HIGHWAY 27 NEAR MORRIN	CENTRAL REGION HANNA CT KNEEHILL	Alberta Transportation (AIT) CMA20 OLDS-DIDSBURY-THREE	SP 27:10 C1 21.405 2ND ORDER TRIBUTARY TO RED DEER RIVER	BRIDGE CULV	RV 1985	1 1500.0	13.7 30.0	33.3 32.7 07-03-2023				3.3		
13976 -2	SW SEC 10 TWP 31 RGE 21 W4M THREE HILLS COULEE CULVERT ON LOCAL ROAD NEAR THREE HILLS	CENTRAL REGION HANNA CT KNEEHILL	KNEEHILL COUNTY UNDEFINED CMA OLDS-DIDSBURY-THREE	MP LOCAL ROAD BIG VALLEY CREEK (WATERCRS-ST)	BRIDGE CULV	RV 2007	1 900.0	6.0	66.7 43.0 06-08-2009						
13977 -2	NW SEC 17 TWP 31 RGE 1 W5M DIDSBURY ROSEBUD RIVER BRIDGE ON PROVINCIAL HIGHWAY 582 NEAR DIDSBURY	CENTRAL REGION RED DEER DIDSBURY	Alberta Transportation (AIT) CMA29 OLDS-DIDSBURY-THREE	SLC 582:02 C1 28.124 ROSEBUD RIVER (WATERCRS-ST)	MAJOR BRIDGE	RV 2018 2018	3 10.0	12.4 26.0 0.0	28.0 49.0 62.0	100.0 80.4 12-02-2022					
13978 -1	SE SEC 3 TWP 34 RGE 16 W4M ENDIANG WATERCOURSE CULVERT ON LOCAL ROAD NEAR ENDIANG	CENTRAL REGION HANNA CT STETTTLER	COUNTY OF STETTTLER NO. 6 UNDEFINED CMA DRUMHELLER-STETTTLER	SP LOCAL ROAD TRIBUTARY TO FARRELL LAKE (WATERCRS-	BRIDGE CULV	RV 1991	1 1970.0	9.5 0.0	44.4 55.0 24-01-2023				11.7		
13979 -1	NE SEC 15 TWP 36 RGE 17 W4M BYEMOOR WATERCOURSE CULVERT ON LOCAL ROAD NEAR BYEMOOR	CENTRAL REGION HANNA CT STETTTLER	COUNTY OF STETTTLER NO. 6 UNDEFINED CMA DRUMHELLER-STETTTLER	FP LOCAL ROAD 2ND ORDER TRIBUTARY TO GOUGH LAKE	BRIDGE CULV	RV 1960	1 1474.0	8.0 0.0	33.3 54.8 04-08-2023				1.8		
13980 -1	SW SEC 11 TWP 62 RGE 3 W5M NEERLANDIA WATERCOURSE CULVERT ON LOCAL ROAD NEAR NEERLANDIA	NORTH CENTRAL REGION ATHABASCA CT BARRHEAD	COUNTY OF BARRHEAD NO. UNDEFINED CMA ATHABASCA-BARRHEAD-	RPP LOCAL ROAD TRIBUTARY TO SHOAL CREEK (WATERCRS-	BRIDGE CULV	RV 1968	1 1778.0	7.3 -40.0	44.4 43.2 28-10-2022				2.1		
13981 -1	SE SEC 27 TWP 7 RGE 5 W4M MANYBERRIES PEIGAN CREEK CULVERT ON LOCAL ROAD NEAR MANYBERRIES	SOUTHERN REGION LETHBRIDGE CT FORTY MILE	COUNTY OF FORTY MILE NO. UNDEFINED CMA TABER-WARNER	SPE LOCAL ROAD PEIGAN CREEK (WATERCRS-ST)	BRIDGE CULV	RV 1973	1 2744.0	8.5	55.6 56.2 21-07-2022				4.9		
13982 -1	SE SEC 26 TWP 7 RGE 5 W4M MANYBERRIES PEIGAN CREEK CULVERT ON LOCAL ROAD NEAR MANYBERRIES	SOUTHERN REGION LETHBRIDGE CT FORTY MILE	COUNTY OF FORTY MILE NO. UNDEFINED CMA TABER-WARNER	SP LOCAL ROAD PEIGAN CREEK (WATERCRS-ST)	BRIDGE CULV	RV 1981	1 3125.0	8.5 30.0	77.8 79.3 21-07-2022				4.6		
13985 -1	NW SEC 18 TWP 81 RGE 1 W6M BLUESKY COULEE BRIDGE ON LOCAL ROAD NEAR BLUESKY	PEACE REGION GRANDE PRAIRIE MD FAIRVIEW	M.D. OF FAIRVIEW NO. 136 UNDEFINED CMA CENTRAL PEACE-NOTLEY	PG LOCAL ROAD TRIBUTARY TO PEACE RIVER (WATERCRS-	STANDARD BRIDGE	RV 1958 1958	1 6.1	7.3 6.1	28.0 49.0 62.0	44.4 57.5 16-10-2024			2.4		
13986 -1	SW SEC 5 TWP 82 RGE 24 W5M BERWYN COULEE CULVERT ON LOCAL ROAD NEAR BERWYN	PEACE REGION PEACE RIVER MD PEACE	M.D. OF PEACE NO. 135 UNDEFINED CMA CENTRAL PEACE-NOTLEY	SP LOCAL ROAD 2ND ORDER TRIBUTARY TO PEACE RIVER	BRIDGE CULV	RV 1953	1 1524.0	6.5	44.4 32.5 04-11-2024				6.7		
13987 -2	SW SEC 2 TWP 83 RGE 23 W5M GRIMSHAW WATERCOURSE CULVERT ON LOCAL ROAD, 9 KM SE OF GRIMSHAW	PEACE REGION PEACE RIVER MD PEACE	M.D. OF PEACE NO. 135 UNDEFINED CMA PEACE RIVER	MP LOCAL ROAD 2ND ORDER TRIBUTARY TO PEACE RIVER	BRIDGE CULV	RV 2015	1 2700.0	8.0 -48.0	100.0 85.6 05-08-2020						
13988 -1	SE SEC 6 TWP 79 RGE 4 W6M RYCROFT BREMNER CREEK (TRIBUTARY TO SPIRIT RIVER) CULVERT ON LOCAL ROAD, 10 KM NE OF	PEACE REGION GRANDE PRAIRIE MD SPIRIT RIVER	M.D. SPIRIT RIVER NO. 133 UNDEFINED CMA CENTRAL PEACE-NOTLEY	SP LOCAL ROAD TRIBUTARY TO SPIRIT RIVER (WATERCRS-ST)	BRIDGE CULV	RV 1999	1 5230.0	7.9 -10.0	77.8 45.3 15-10-2024				13.2		
13989 -1	SW SEC 25 TWP 77 RGE 5 W6M RYCROFT WATERCOURSE CULVERT ON LOCAL ROAD NEAR RYCROFT	PEACE REGION GRANDE PRAIRIE MD SPIRIT RIVER	M.D. SPIRIT RIVER NO. 133 UNDEFINED CMA CENTRAL PEACE-NOTLEY	SPE LOCAL ROAD TRIBUTARY TO SADDLE RIVER (WATERCRS-	BRIDGE CULV	RV 1966	1 1502.0	7.0 -15.0	77.8 61.7 17-10-2022				7.3		
13990 N-1	NW SEC 26 TWP 71 RGE 6 W6M GRANDE PRAIR BEAR CREEK BRIDGE ON PROVINCIAL HIGHWAY 43, AT GRANDE PRAIRIE	PEACE REGION GRANDE PRAIRIE GRANDE PRAIRIE	GRANDE PRAIRIE UNDEFINED CMA GRANDE PRAIRIE	SCC LOCAL ROAD BEAR RIVER (WATERCRS-ST) ,TRAIL-PED	MAJOR BRIDGE	RV 1994 1994	3 14.0	10.8 42.0 1.0	28.0 49.0 62.0	38.9 44.1 20-06-2022			8.0		


BF	Legal Land Location Structure Name Location Description	Region District Municipality	Managed By CMA Constituency	Span Types Located On Located Over	Structure Type	Usage Yr Built Yr Supstr	No. Spans Pipes Max Span Length Max Pipe Dia	Clear Rdwy Nom Length Skew	Single (t) Semi (t) Train (t)	Stru Suff Insp	Rat. % Rat. % Date	Theor VCL On Meas VCL On	Deck Height Theor VCL Over Meas VCL Over
13990 S-2	NW SEC 26 TWP 71 RGE 6 W6M GRANDE PRAIR BEAR CREEK BRIDGE ON PROVINCIAL HIGHWAY 43, AT GRANDE PRAIRIE	PEACE REGION GRANDE PRAIRIE GRANDE PRAIRIE	GRANDE PRAIRIE UNDEFINED CMA GRANDE PRAIRIE	SCC LOCAL ROAD BEAR RIVER (WATERCRS-ST) ,TRAIL-PED	MAJOR BRIDGE	RV 1997 1997	3 14.0	10.8 42.0 1.0	28.0 49.0 62.0		55.6 52.4 20-06-2022		7.9
13991 -1	SE SEC 14 TWP 60 RGE 27 W4M WESTLOCK WABASH CREEK BRIDGE ON LOCAL ROAD, 9 KM NW OF WESTLOCK	NORTH CENTRAL REGION ATHABASCA CT WESTLOCK	WESTLOCK COUNTY UNDEFINED CMA ATHABASCA-BARRHEAD-	PA, PG LOCAL ROAD WABASH CREEK (WATERCRS-ST)	STANDARD BRIDGE	RV 1952 1952	3 8.5	6.4 20.7	24.0 40.0 54.0		55.6 59.9 15-07-2024		4.0
13993 -1	SW SEC 15 TWP 48 RGE 2 W5M SUNNYBROOK C CULVERT ON LOCAL ROAD NEAR WARBURG	NORTH CENTRAL REGION STONY PLAIN CT LEDUC	LEDUC COUNTY UNDEFINED CMA DRAYTON VALLEY-DEVON	MP LOCAL ROAD SUNNYBROOK CREEK (WATERCRS-ST)	BRIDGE CULV	RV 1993	1 1200.0	7.5 0.0			44.4 52.4 19-12-2023		
13994 -2	NW SEC 20 TWP 50 RGE 3 W5M GENESEE TRIBUTARY TO NORTH SASKATCHEWAN RIVER BRIDGE ON LOCAL ROAD, 23 KM NW OF	NORTH CENTRAL REGION STONY PLAIN CT LEDUC	LEDUC COUNTY UNDEFINED CMA DRAYTON VALLEY-DEVON	RB LOCAL ROAD TRIBUTARY TO NORTH SASKATCHEWAN	MAJOR BRIDGE	RV 2008 2008	1 18.0	4.0 18.0			61.1 47.5 09-01-2025		
13995 -1	SW SEC 17 TWP 50 RGE 1 W5M THORSBY WATERCOURSE CULVERT ON LOCAL ROAD NEAR THORSBY	NORTH CENTRAL REGION STONY PLAIN CT LEDUC	LEDUC COUNTY UNDEFINED CMA DRAYTON VALLEY-DEVON	SPE LOCAL ROAD TRIBUTARY TO STRAWBERRY CREEK	BRIDGE CULV	RV 1962	1 1813.0	8.3 -40.0			33.3 38.1 09-01-2024		12.2
13996 -1	NW SEC 16 TWP 84 RGE 25 W5M BROWNVALE 2ND ORDER TRIBUTARY TO CARDINAL CREEK CULVERT ON HIGHWAY 737, 18 KM N OF	PEACE REGION PEACE RIVER CT NORTHERN LIGHTS	Alberta Transportation (AIT) CMA04 PEACE RIVER	SP 737:02 C1 18.699 TRIBUTARY TO CARDINAL CREEK	BRIDGE CULV	RV 1984	1 3670.0	9.1			66.7 61.6 04-12-2022		4.7
13998 -1	SW SEC 27 TWP 2 RGE 27 W4M MOUNTAIN VIE ENV IRRIGATION CANAL CULVERT ON LOCAL ROAD NEAR MOUNTAIN VIE	SOUTHERN REGION LETHBRIDGE CT CARDSTON	Alberta Transportation (AIT) UNDEFINED CMA CARDSTON-SIKSIKA	MP:MP LOCAL ROAD ENV - IRRIGATION C (WATERCRS-IC)	BRIDGE CULV	IC 1990	2 1400.0	4.0			77.8 77.8 23-08-2023		
13999 -2	SW SEC 16 TWP 2 RGE 27 W4M Mountain View ENV IRRIGATION CANAL BRIDGE ON LOCAL ROAD NEAR MOUNTAIN VIE	SOUTHERN REGION LETHBRIDGE CT CARDSTON	Alberta Transportation (AIT) UNDEFINED CMA CARDSTON-SIKSIKA	MP:MP LOCAL ROAD MVI - IRRIGATION C (WATERCRS-IC)	BRIDGE CULV	IC 2003	2 1400.0	7.0			77.8 76.3 27-06-2022		3.0
21000 -1	SE SEC 29 TWP 9 RGE 18 W4M ABRN Undefined Bridge	SOUTHERN REGION LETHBRIDGE MD TABER	Unknown Private Organization or UNDEFINED CMA TABER-WARNER	TT LOCAL ROAD WATERCOURSE (WATERCRS-NI)	STANDARD BRIDGE	RV 1920 1920	1 1.0	1.0 1.0					
55117 -1	SW SEC 7 TWP 73 RGE 5 W5M LESSER SLAVE LAKE REGULATION LESSER SLAVE LAKE	NORTH CENTRAL REGION ATHABASCA MD LESSER SLAVE RVR	Alberta Environment (Water Management) UNDEFINED CMA LESSER SLAVE LAKE	LESSER SLAVE LAKE (WATERCRS-LK)	WATER MANAGEMEN T STRUCTURES	1984							
57000 -1	SE SEC 20 TWP 76 RGE 18 W5M WINAGAMI LAKE SOUTH CHANNEL OUTLET WINAGAMI LAKE	PEACE REGION PEACE RIVER CT BIG LAKES	Alberta Environment (Water Management) UNDEFINED CMA LESSER SLAVE LAKE	WINAGAMI LAKE (WATERCRS-LK)	WATER MANAGEMEN T STRUCTURES	1990					77.8 18-09-2020		
57103 -1	SE SEC 20 TWP 77 RGE 17 W5M SOUTH HEART RIVER DAMS SOUTH HEART RIVER	PEACE REGION PEACE RIVER CT BIG LAKES	Alberta Environment (Water UNDEFINED CMA LESSER SLAVE LAKE	SOUTH HEART RIVER (WATERCRS-ST)	BERM	2016					77.8 23-09-2020		
57105 -1	SE SEC 35 TWP 74 RGE 17 W5M WEST PRAIRIE RIVER EROSION CONTROL WEST PRAIRIE RIVER	PEACE REGION PEACE RIVER CT BIG LAKES	Alberta Environment (Water Management) UNDEFINED CMA LESSER SLAVE LAKE	WEST PRAIRIE RIVER (WATERCRS-ST)	WATER MANAGEMEN T STRUCTURES	2016					77.8 22-09-2020		
70000 -1	SW SEC 29 TWP 54 RGE 17 W5M EDSON EDSON RIVER BRIDGE ON PROVINCIAL HIGHWAY 748 NEAR EDSON	NORTH CENTRAL REGION EDSON CT YELLOWHEAD	Alberta Transportation (AIT) CMA13 WEST YELLOWHEAD	SC 748:02 C1 17.663 EDSON RIVER (WATERCRS-ST)	STANDARD BRIDGE	RV 1993 1993	3 12.2	8.0 33.6	28.0 49.0 62.0		33.3 41.1 25-09-2023		6.4
70001 -1	SW SEC 14 TWP 62 RGE 1 W5M DAPP SHOAL CREEK BRIDGE ON LOCAL ROAD NEAR DAPP	NORTH CENTRAL REGION ATHABASCA CT WESTLOCK	WESTLOCK COUNTY UNDEFINED CMA ATHABASCA-BARRHEAD-	PG LOCAL ROAD SHOAL CREEK (WATERCRS-ST)	STANDARD BRIDGE	RV 1957 1957	3 8.5	8.2 20.7	28.0 49.0 62.0		38.9 58.6 24-01-2025		4.6
70002 -2	SW SEC 34 TWP 58 RGE 20 W4M RADWAY NAMEPI CREEK BRIDGE ON LOCAL ROAD, 5 KM E OF RADWAY	NORTH CENTRAL REGION ATHABASCA CT THORHILD	THORHILD COUNTY UNDEFINED CMA ATHABASCA-BARRHEAD-	PB LOCAL ROAD NAMEPI CREEK (WATERCRS-ST)	MAJOR BRIDGE	RV 2019 2019	1 18.0	11.0 18.0			83.3 74.9 16-03-2023		
70003 -1	NW SEC 30 TWP 41 RGE 12 W4M ALLIANCE GOOSE CREEK CULVERT ON LOCAL ROAD NEAR ALLIANCE	CENTRAL REGION VERMILION CT FLAGSTAFF	FLAGSTAFF COUNTY UNDEFINED CMA CAMROSE	MP LOCAL ROAD 2ND ORDER TRIBUTARY TO IRON CREEK	BRIDGE CULV	RV 1977	1 1800.0	7.6			55.6 59.7 01-10-2024		4.0
70004 -1	NW SEC 24 TWP 56 RGE 10 W5M ANSELMO PADDLE RIVER BRIDGE ON LOCAL ROAD, 24 KM SW OF MAYERTHORPE	NORTH CENTRAL REGION EDSON CT WOODLANDS	WOODLANDS COUNTY UNDEFINED CMA WEST YELLOWHEAD	RB LOCAL ROAD PADDLE RIVER (WATERCRS-ST)	MAJOR BRIDGE	RV 1951 1951	3 21.6	7.6 46.6 -40.0	28.0 49.0 62.0		72.2 73.8 27-10-2021		8.1
70005 -1	SE SEC 27 TWP 62 RGE 1 W5M DAPP CEDAR CREEK CULVERT ON LOCAL ROAD NEAR DAPP	NORTH CENTRAL REGION ATHABASCA CT WESTLOCK	WESTLOCK COUNTY UNDEFINED CMA ATHABASCA-BARRHEAD-	MP LOCAL ROAD CEDAR CREEK (WATERCRS-ST)	BRIDGE CULV	RV 1986	1 3000.0	6.0 20.0			22.2 36.9 07-06-2024		3.0
70006 -1	SW SEC 26 TWP 62 RGE 1 W5M DAPP CEDAR CREEK CULVERT ON LOCAL ROAD NEAR DAPP	NORTH CENTRAL REGION ATHABASCA CT WESTLOCK	WESTLOCK COUNTY UNDEFINED CMA ATHABASCA-BARRHEAD-	MP LOCAL ROAD CEDAR CREEK (WATERCRS-ST)	BRIDGE CULV	RV 1986	1 3000.0	7.4			55.6 60.3 21-09-2022		3.4
70007 -1	SW SEC 25 TWP 62 RGE 1 W5M DAPP	NORTH CENTRAL REGION ATHABASCA	WESTLOCK COUNTY UNDEFINED CMA	MP LOCAL ROAD	BRIDGE CULV	RV 1987	1	7.0			55.6 57.4		3.2


BF	Legal Land Location Structure Name Location Description	Region District Municipality	Managed By CMA Constituency	Span Types Located On Located Over	Structure Type	Usage	No. Spans Pipes Max Span Length Max Pipe Dia	Clear Rdwy Nom Length Skew	Single (t) Semi (t) Train (t)	Stru Suff Insp	Rat. % Rat. % Date	Theor Meas	VCL On VCL On	Deck Height Theor VCL Over Meas VCL Over
						Yr Built Yr Supstr								
	CEDAR CREEK CULVERT ON LOCAL ROAD NEAR DAPP	CT WESTLOCK	ATHABASCA-BARRHEAD-	CEDAR CREEK (WATERCRS-ST)			3000.0	17.0			21-09-2022			


BF	Legal Land Location Structure Name Location Description	Region District Municipality	Managed By CMA Constituency	Span Types Located On Located Over	Structure Type	Usage Yr Built Yr Supstr	No. Spans Pipes Max Span Length Max Pipe Dia	Clear Rdwy Nom Length Skew	Single (t) Semi (t) Train (t)	Stru Suff Insp	Rat. % Rat. % Date	Theor VCL On Meas VCL On	Deck Height Theor VCL Over Meas VCL Over
70008 -1	SE SEC 29 TWP 43 RGE 2 W5M RIMBEY BLINDMAN RIVER BRIDGE ON LOCAL ROAD, 10 KM N OF RIMBEY	CENTRAL REGION RED DEER CT PONOKA	PONOKA COUNTY UNDEFINED CMA RIMBEY-ROCKY MOUNTAIN	PT, PG LOCAL ROAD BLINDMAN RIVER (WATERCRS-ST)	MAJOR BRIDGE	RV 1925 1925	3 21.3	5.0 33.5 0.0	18.7 28.5 40.5		50.0 43.2 25-11-2023		7.0
70009 -1	SE SEC 28 TWP 7 RGE 2 W5M LUNDBRECK CROWSNEST RIVER BRIDGE ON HIGHWAY 3A, 5 KM W OF LUNDBRECREEK	SOUTHERN REGION LETHBRIDGE MD PINCHER CREEK	Alberta Transportation (AIT) CMA26 LIVINGSTONE-MACLEOD	CA, CB 3A:06 C1 1.261 CROWSNEST RIVER (WATERCRS-ST)	MAJOR BRIDGE	RV 1953 1953	5 44.6	8.5 73.8	28.0 40.0 54.0		38.9 56.1 28-01-2024		12.2
70010 -1	NE SEC 21 TWP 81 RGE 9 W5M RED EARTH CREEK UTIKUMA CREEK CULVERT ON HWY 88, 59 KM S OF RED EARTH CREEK	PEACE REGION PEACE RIVER CT NORTHERN SUNRISE	Alberta Transportation (AIT) CMA02 LESSER SLAVE LAKE	RPB 88:04 C1 72.858 TRIBUTARY TO UTIKUMA RIVER (WATERCRS-	BRIDGE CULV	RV 1997	1 4841.0	10.3			55.6 52.6 16-07-2024		4.6
70012 -2	SW SEC 14 TWP 16 RGE 26 W4M KIRKCALDY WATERCOURSE CULVERT ON LOCAL ROAD NEAR KIRKCALDY	SOUTHERN REGION LETHBRIDGE CT VULCAN	VULCAN COUNTY UNDEFINED CMA CARDSTON-SIKSIKA	MP LOCAL ROAD 2ND ORDER TRIBUTARY TO LITTLE BOW	BRIDGE CULV	RV 2011	1 1800.0	8.0 -7.0			66.7 77.5 29-10-2024		
70013 -1	SW SEC 26 TWP 71 RGE 5 W6M GRANDE PRAIR WATERCOURSE CULVERT ON LOCAL ROAD NEAR GRANDE PRAIR	PEACE REGION GRANDE PRAIRIE CT GRANDE PRAIRIE	COUNTY OF GRANDE PRAIRIE UNDEFINED CMA GRANDE PRAIRIE-WAPITI	SP LOCAL ROAD TRIBUTARY TO BEAR RIVER (WATERCRS-ST)	BRIDGE CULV	RV 1954	1 2438.0	7.9 -30.0			33.3 42.4 31-08-2022		
70014 -1	SW SEC 15 TWP 73 RGE 5 W6M CLAIRMONT TRIBUTARY TO KLESKUN CREEK CULVERT ON LOCAL ROAD, 13 KM NE OF CLAIRMONT	PEACE REGION GRANDE PRAIRIE CT GRANDE PRAIRIE	COUNTY OF GRANDE PRAIRIE UNDEFINED CMA GRANDE PRAIRIE-WAPITI	MP LOCAL ROAD TRIBUTARY TO KLESKUN CREEK	BRIDGE CULV	RV 1991	1 3000.0	8.0 -10.0			44.4 60.9 24-01-2023		4.0
70016 -2	SW SEC 30 TWP 73 RGE 5 W6M SEXSMITH TRIBUTARY TO KLESKUN CREEK CULVERT ON LOCAL ROAD, AT SEXSMITH	PEACE REGION GRANDE PRAIRIE SEXSMITH	COUNTY OF GRANDE PRAIRIE UNDEFINED CMA GRANDE PRAIRIE-WAPITI	MP LOCAL ROAD TRIBUTARY TO KLESKUN CREEK	BRIDGE CULV	RV 2008	1 2400.0	11.0 45.0			100.0 95.7 25-01-2009		3.5
70017 -2	SW SEC 1 TWP 74 RGE 4 W6M TEEPEE CREEK WATERCOURSE CULVERT ON PROVINCIAL HIGHWAY 674 NEAR TEEPEE CREEK	PEACE REGION GRANDE PRAIRIE CT GRANDE PRAIRIE	Alberta Transportation (AIT) CMA05 GRANDE PRAIRIE-WAPITI	SP 674:02 C1 17.935 2ND ORDER TRIBUTARY TO KLESKUN CREEK	BRIDGE CULV	RV 2019	1 3360.0	9.0 -5.0			77.8 80.9 21-05-2023		
70018 -1	SW SEC 15 TWP 74 RGE 4 W6M SEXSMITH WATERCOURSE CULVERT ON LOCAL ROAD NEAR SEXSMITH	PEACE REGION GRANDE PRAIRIE CT GRANDE PRAIRIE	COUNTY OF GRANDE PRAIRIE UNDEFINED CMA GRANDE PRAIRIE-WAPITI	SP LOCAL ROAD 3RD ORDER TRIBUTARY TO KLESKUN CREEK	BRIDGE CULV	RV 1954	1 1813.0	5.8 45.0			66.7 57.2 26-01-2023		4.6
70019 -1	SW SEC 14 TWP 73 RGE 5 W6M SEXSMITH WATERCOURSE CULVERT ON LOCAL ROAD NEAR SEXSMITH	PEACE REGION GRANDE PRAIRIE CT GRANDE PRAIRIE	COUNTY OF GRANDE PRAIRIE UNDEFINED CMA GRANDE PRAIRIE-WAPITI	MP LOCAL ROAD TRIBUTARY TO KLESKUN CREEK	BRIDGE CULV	RV 1988	1 3200.0	7.7			33.3 58.5 26-01-2023		5.1
70020 -1	SE SEC 29 TWP 73 RGE 6 W6M SEXSMITH WATERCOURSE CULVERT ON LOCAL ROAD NEAR SEXSMITH	PEACE REGION GRANDE PRAIRIE CT GRANDE PRAIRIE	COUNTY OF GRANDE PRAIRIE UNDEFINED CMA GRANDE PRAIRIE-WAPITI	SP LOCAL ROAD TRIBUTARY TO GRANDE PRAIRIE CREEK	BRIDGE CULV	RV 1957	1 2134.0	8.0			55.6 56.6 07-01-2025		3.0
70022 -1	NW SEC 16 TWP 78 RGE 5 W6M RYCROFT SPIRIT RIVER BRIDGE ON HIGHWAY 49, AT W BOUNDARY OF RYCROFT	PEACE REGION GRANDE PRAIRIE MD SPIRIT RIVER	Alberta Transportation (AIT) CMA05 CENTRAL PEACE-NOTLEY	FC 49:04 C1 34.437 SPIRIT RIVER (WATERCRS-ST)	MAJOR BRIDGE	RV 1973 1973	2 24.4	13.2 48.8	45.6 55.7 71.3		38.9 51.6 08-07-2023		7.9
70027 -1	SW SEC 33 TWP 58 RGE 8 W5M MAYERTHORPE CONNOR CREEK CULVERT ON LOCAL ROAD NEAR MAYERTHORPE	NORTH CENTRAL REGION STONY PLAIN CT LAC STE. ANNE	LAC STE. ANNE COUNTY UNDEFINED CMA LAC STE. ANNE-PARKLAND	SP LOCAL ROAD CONNOR CREEK (WATERCRS-ST)	BRIDGE CULV	RV 1983	1 2740.0	8.8 10.0			55.6 53.0 01-10-2021		6.7
70029 -1	SW SEC 25 TWP 56 RGE 8 W5M SANGUDO WATERCOURSE CULVERT ON LOCAL ROAD NEAR SANGUDO	NORTH CENTRAL REGION STONY PLAIN CT LAC STE. ANNE	LAC STE. ANNE COUNTY UNDEFINED CMA LAC STE. ANNE-PARKLAND	SPE LOCAL ROAD TRIBUTARY TO PADDLE RIVER (WATERCRS-	BRIDGE CULV	RV 1959	1 1502.0	8.5 0.0			55.6 54.0 23-09-2022		3.4
70031 -1	NE SEC 18 TWP 17 RGE 28 W4M CAYLEY WATERCOURSE CULVERT ON LOCAL ROAD NEAR CAYLEY	SOUTHERN REGION CALGARY CT FOOTHILLS	FOOTHILLS COUNTY UNDEFINED CMA LIVINGSTONE-MACLEOD	SPE LOCAL ROAD TRIBUTARY TO MOSQUITO CREEK	BRIDGE CULV	RV 1960	1 1830.0	6.9 15.0			77.8 78.3 20-09-2019		4.3
70033 -1	NW SEC 18 TWP 59 RGE 3 W5M BARRHEAD PADDLE RIVER CULVERT ON LOCAL ROAD, 5 KM SW OF BARRHEAD	NORTH CENTRAL REGION ATHABASCA CT BARRHEAD	COUNTY OF BARRHEAD NO. UNDEFINED CMA ATHABASCA-BARRHEAD-	FP;FP;FP;FP LOCAL ROAD PADDLE RIVER (WATERCRS-ST)	BRIDGE CULV	RV 1985	4 1765.0	8.0 -40.0			55.6 52.8 02-10-2024		1.3
70034 -2	NW SEC 11 TWP 33 RGE 7 W5M SUNDRE WALTON CREEK BRIDGE ON HWY 584, 22 KM W OF SUNDRE	CENTRAL REGION RED DEER CT MOUNTAIN VIEW	Alberta Transportation (AIT) CMA29 RIMBEY-ROCKY MOUNTAIN	SLW 584:02 C1 21.927 WALTON CREEK (WATERCRS-ST)	STANDARD BRIDGE	RV 2021 2021	1 12.0	9.1 12.0	28.0 49.0 62.0		100.0 83.0 15-02-2023		
70036 -1	SE SEC 3 TWP 62 RGE 20 W4M NEWBROOK WATERCOURSE CULVERT ON PROVINCIAL HIGHWAY 661 NEAR NEWBROOK	NORTH CENTRAL REGION ATHABASCA CT THORHILD	Alberta Transportation (AIT) CMA07 ATHABASCA-BARRHEAD-	RPP 661:12 C1 2.180 TRIBUTARY TO WASKATENAU CREEK	BRIDGE CULV	RV 1972	1 2110.0	8.3 30.0			44.4 54.1 13-04-2023		3.7
70037 -1	SW SEC 31 TWP 60 RGE 1 W5M ROSSINGTON WATERCOURSE BRIDGE ON PROVINCIAL HIGHWAY 776 NEAR ROSSINGTON	NORTH CENTRAL REGION ATHABASCA CT WESTLOCK	Alberta Transportation (AIT) CMA10 ATHABASCA-BARRHEAD-	PGO 776:02 C1 6.942 TRIBUTARY TO PEMBINA RIVER (WATERCRS-	STANDARD BRIDGE	RV 1954 1954	1 6.1	8.2 6.1	28.0 49.0 66.7		44.4 53.7 13-04-2023		2.7
70038 -2	NW SEC 7 TWP 16 RGE 24 W4M KIRKCALDY WATERCOURSE CULVERT ON LOCAL ROAD, 6 KM W OF KIRKCALDY	SOUTHERN REGION LETHBRIDGE CT VULCAN	VULCAN COUNTY UNDEFINED CMA CARDSTON-SIKSIKA	MP LOCAL ROAD 3RD ORDER TRIBUTARY TO LONG COULEE	BRIDGE CULV	RV 2022	1 2000.0	7.9 -30.0			88.9 85.5 28-10-2024		
70042 -1	NW SEC 2 TWP 32 RGE 4 W4M NEW BRIGDEN WATERCOURSE CULVERT ON LOCAL ROAD NEAR NEW BRIGDEN	CENTRAL REGION HANNA SPECIAL AREA 4	Municipal Services Branch UNDEFINED CMA DRUMHELLER-STETTLER	SP LOCAL ROAD 2ND ORDER TRIBUTARY TO SOUNDING	BRIDGE CULV	RV 1985	1 2430.0	7.4			33.3 61.2 18-10-2024		3.0

BF	Legal Land Location Structure Name Location Description	Region District Municipality	Managed By CMA Constituency	Span Types Located On Located Over	Structure Type	Usage Yr Built Yr Supstr	No. Spans Pipes Max Span Length Max Pipe Dia	Clear Rdwy Nom Length Skew	Single Semi (t) Train (t)	Stru Suff Insp	Rat. % Rat. % Date	Theor VCL On Meas VCL On	Deck Height Theor VCL Over Meas VCL Over
70043 -1	NW SEC 2 TWP 59 RGE 25 W4M VIMY HAY CREEK BRIDGE ON LOCAL ROAD NEAR VIMY	NORTH CENTRAL REGION ATHABASCA CT WESTLOCK	WESTLOCK COUNTY UNDEFINED CMA ATHABASCA-BARRHEAD-	TT LOCAL ROAD TRIBUTARY TO REDWATER RIVER	STANDARD BRIDGE	RV 1953 1953	1 4.9	6.1 4.9	27.9 48.9 69.9	55.6 63.9 18-11-2021			
70044 -1	SE SEC 2 TWP 59 RGE 25 W4M VIMY HAY CREEK BRIDGE ON LOCAL ROAD NEAR VIMY	NORTH CENTRAL REGION ATHABASCA CT WESTLOCK	WESTLOCK COUNTY UNDEFINED CMA ATHABASCA-BARRHEAD-	PG LOCAL ROAD TRIBUTARY TO REDWATER RIVER	STANDARD BRIDGE	RV 1958 1958	1 6.1	8.2 6.1	28.0 49.0 62.0	55.6 64.2 12-10-2022			2.4
70047 -2	SE SEC 7 TWP 17 RGE 28 W4M CAYLEY WATERCOURSE CULVERT ON HWY 2, 2 km NORTH OF NANTON	SOUTHERN REGION CALGARY CT FOOTHILLS	Alberta Transportation (AIT) CMA27 LIVINGSTONE-MACLEOD	MP 2:10 L1 32.093, 2:10 R1 32.143 TRIBUTARY TO MOSQUITO CREEK	BRIDGE CULV	RV 2011	1 2400.0	22.0 -45.0		88.9 85.8 25-11-2023			
70049 -1	SW SEC 1 TWP 54 RGE 18 W4M HILLIARD BEAVERHILL C BRIDGE ON LOCAL ROAD NEAR HILLIARD	CENTRAL REGION VERMILION CT LAMONT	LAMONT COUNTY UNDEFINED CMA FORT SASKATCHEWAN-	PG LOCAL ROAD BEAVERHILL CREEK (WATERCRS-ST)	STANDARD BRIDGE	RV 1960 1960	3 8.5	7.3 20.7 -45.0	28.0 49.0 62.0	44.4 63.4 13-11-2020			3.0
70050 -2	SW SEC 22 TWP 85 RGE 5 W6M HINES CREEK MONTAGNEUSE RIVER BRIDGE ON HIGHWAY 730, 17 KM N OF HINES CREEK	PEACE REGION GRANDE PRAIRIE CT CLEAR HILLS	Alberta Transportation (AIT) CMA04 CENTRAL PEACE-NOTLEY	SP 730:02 C1 3.529 MONTAGNEUSE RIVER (WATERCRS-ST)	BRIDGE CULV	RV 2011	1 5540.0	9.0 5.0		77.8 82.9 03-05-2022			
70051 -1	NE SEC 15 TWP 10 RGE 1 W4M WALSH MACKAY CREEK BRIDGE ON LOCAL ROAD NEAR WALSH	SOUTHERN REGION LETHBRIDGE CT CYPRESS	CYPRESS COUNTY UNDEFINED CMA CYPRESS-MEDICINE HAT	HC LOCAL ROAD TRIBUTARY TO MACKAY CREEK (WATERCRS-	STANDARD BRIDGE	RV 1971 1971	1 6.1	7.6 6.1	28.0 49.0 65.5	44.4 52.0 26-04-2021			2.1
70052 -1	SW SEC 14 TWP 56 RGE 23 W4M GIBBONS STURGEON RIVER CULVERT ON HIGHWAY 28A, AT N BOUNDARY OF GIBBONS	NORTH CENTRAL REGION STONY PLAIN CT STURGEON	Alberta Transportation (AIT) CMA09 MORINVILLE-ST. ALBERT	AP 28A:03 R1 13.795, 28A:03 L1 13.795 STURGEON RIVER (WATERCRS-ST)	BRIDGE CULV	RV 1970	1 7775.0	30.2 40.0		55.6 61.4 11-10-2024			18.3
70053 -1	SW SEC 13 TWP 73 RGE 5 W6M SEXSMITH WATERCOURSE BRIDGE ON LOCAL ROAD NEAR SEXSMITH	PEACE REGION GRANDE PRAIRIE CT GRANDE PRAIRIE	COUNTY OF GRANDE PRAIRIE UNDEFINED CMA GRANDE PRAIRIE-WAPITI	HC LOCAL ROAD TRIBUTARY TO KLESKUN CREEK	STANDARD BRIDGE	RV 1965 1965	2 6.1	8.2 12.2	28.0 49.0 65.5	55.6 64.7 05-03-2024			2.2
70055 -1	SE SEC 18 TWP 73 RGE 7 W6M CLAIRMONT NIOBE CREEK CULVERT ON HIGHWAY 672, 14 KM SE OF LA GLACE	PEACE REGION GRANDE PRAIRIE CT GRANDE PRAIRIE	Alberta Transportation (AIT) CMA05 GRANDE PRAIRIE-WAPITI	SP 672:04 C1 20.728 TRIBUTARY TO BEAR RIVER (WATERCRS-ST)	BRIDGE CULV	RV 1987	1 3700.0	9.3 -10.0		55.6 60.9 21-05-2023			4.1
70056 -2	NW SEC 11 TWP 24 RGE 27 W4M LANGDON WID IRRIGATION CANAL CULVERT ON PROVINCIAL HIGHWAY 1 NEAR LANGDON	SOUTHERN REGION CALGARY CT ROCKY VIEW	Alberta Transportation (AIT) CMA30 CHESTERMERE-	SSP 1:12 R1 0.533, 1:12 L1 0.531, RAMP 159-2 F, WID - IRRIGATION C (WATERCRS-IC)	BRIDGE CULV	IC 2007	1 1500.0	49.0 5.0		55.6 62.5 17-07-2024			
70057 -1	NW SEC 19 TWP 58 RGE 4 W5M BARRHEAD WATERCOURSE CULVERT ON LOCAL ROAD NEAR BARRHEAD	NORTH CENTRAL REGION ATHABASCA CT BARRHEAD	COUNTY OF BARRHEAD NO. UNDEFINED CMA ATHABASCA-BARRHEAD-	RPP LOCAL ROAD TRIBUTARY TO PADDLE RIVER (WATERCRS-	BRIDGE CULV	RV 1956	1 2121.0	7.3		44.4 58.2 31-10-2022			2.4
70058 -2	SW SEC 30 TWP 59 RGE 4 W5M BARRHEAD TRIBUTARY TO PADDLE RIVER CULVERT ON HIGHWAY 18, 12.5 KM W OF BARRHEAD	NORTH CENTRAL REGION ATHABASCA CT BARRHEAD	Alberta Transportation (AIT) CMA10 ATHABASCA-BARRHEAD-	MP 18:08 C1 18.891 TRIBUTARY TO PADDLE RIVER (WATERCRS-	BRIDGE CULV	RV 2002	1 2700.0	9.0 40.0		77.8 74.5 01-12-2023			3.9
70060 -1	SE SEC 20 TWP 65 RGE 26 W4M FLATBUSH FRENCH CREEK BRIDGE ON LOCAL ROAD NEAR FLATBUSH	NORTH CENTRAL REGION ATHABASCA MD LESSER SLAVE RVR	M.D. OF LESSER SLAVE UNDEFINED CMA ATHABASCA-BARRHEAD-	PG LOCAL ROAD FRENCH CREEK (WATERCRS-ST)	STANDARD BRIDGE	RV 1952 1952	1 8.5	8.2 8.5	28.0 49.0 62.0	55.6 63.4 28-08-2023			2.8
70061 -1	NW SEC 4 TWP 20 RGE 14 W4M BROOKS EID IRRIGATION CANAL CULVERT ON PROVINCIAL HIGHWAY 873 NEAR BROOKS	SOUTHERN REGION LETHBRIDGE CT NEWELL	Alberta Transportation (AIT) CMA23 BROOKS-MEDICINE HAT	MP 873:04 C1 9.069 EID - ONE TREE CK (WATERCRS-IC)	BRIDGE CULV	IC 1995	1 2400.0	12.0 30.0		55.6 58.3 16-11-2021			4.9
70063 N-1	NE SEC 6 TWP 51 RGE 24 W4M NISKU BLACKMUD CREEK BRIDGE ON HWY 2, 12 KM NE OF NISKU	NORTH CENTRAL REGION STONY PLAIN CT LEDUC	Alberta Transportation (AIT) CMA11 LEDUC-BEAUMONT	CF 2:32 R1 13.464 BLACKMUD CREEK (WATERCRS-ST)	MAJOR BRIDGE	RV 1936 1936	1 18.3	16.8 18.3	28.0 49.0 62.0	44.4 43.6 09-02-2024			4.6
70064 S-1	NE SEC 6 TWP 51 RGE 24 W4M ELLERSLIE BLACKMUD CREEK CULVERT ON PROVINCIAL HIGHWAY 2 NEAR ELLERSLIE	NORTH CENTRAL REGION STONY PLAIN CT LEDUC	Alberta Transportation (AIT) CMA11 EDMONTON-SOUTH	RPE 2:32 L1 13.499 BLACKMUD CREEK (WATERCRS-ST)	BRIDGE CULV	RV 1968	1 7165.0	18.0		77.8 73.4 21-08-2023			6.1
70065 -1	SW SEC 4 TWP 61 RGE 21 W4M ABEE NAMEPI CREEK CULVERT ON LOCAL ROAD, 5 KM W OF ABEE	NORTH CENTRAL REGION ATHABASCA CT THORHILD	THORHILD COUNTY UNDEFINED CMA ATHABASCA-BARRHEAD-	RPA LOCAL ROAD NAMEPI CREEK (WATERCRS-ST)	BRIDGE CULV	RV 1999	1 5686.0	9.2		55.6 73.2 18-07-2024			4.5
70066 -1	SW SEC 12 TWP 2 RGE 15 W4M MILK RIVER MILK RIVER BRIDGE ON LOCAL ROAD, 21 KM SE OF MILK RIVER	SOUTHERN REGION LETHBRIDGE CT WARNER	COUNTY OF WARNER NO. 5 UNDEFINED CMA TABER-WARNER	TH LOCAL ROAD MILK RIVER (WATERCRS-ST)	MAJOR BRIDGE	RV 1971 1938	1 53.3	6.7 53.3	22.9 40.0 51.6	50.0 39.7 24-08-2024	4.7		7.3
70070 -1	SE SEC 21 TWP 6 RGE 20 W4M RAYMOND WATERCOURSE CULVERT ON LOCAL ROAD NEAR RAYMOND	SOUTHERN REGION LETHBRIDGE CT WARNER	COUNTY OF WARNER NO. 5 UNDEFINED CMA TABER-WARNER	MP LOCAL ROAD TRIBUTARY TO ETZIKOM COULEE	BRIDGE CULV	RV 1994	1 1800.0	8.0		77.8 75.3 22-12-2021			3.4
70071 -1	SW SEC 26 TWP 48 RGE 1 W5M THORSBY WEED CREEK CULVERT ON PROVINCIAL HIGHWAY 778 NEAR THORSBY	NORTH CENTRAL REGION STONY PLAIN CT LEDUC	Alberta Transportation (AIT) CMA11 DRAYTON VALLEY-DEVON	SPE 778:02 C1 10.329 WEED CREEK (WATERCRS-ST)	BRIDGE CULV	RV 1960	1 2954.0	11.0		22.2 40.7 22-01-2025			6.1
70072 -1	SW SEC 7 TWP 59 RGE 6 W5M SANGUDO ROMEO CREEK BRIDGE ON LOCAL ROAD NEAR SANGUDO	NORTH CENTRAL REGION STONY PLAIN CT LAC STE. ANNE	LAC STE. ANNE COUNTY UNDEFINED CMA LAC STE. ANNE-PARKLAND	PG LOCAL ROAD ROMEO CREEK (WATERCRS-ST)	STANDARD BRIDGE	RV 1960 1960	1 8.5	7.3 8.5	28.0 49.0 62.0	55.6 63.2 11-10-2023			2.7

Transportation Infrastructure Management System														2025/03/06	
Bridge Structures Report															
All 'IN SERVICE' Structures - Sorted By: File Number															
														Page 212 of 772	
BF	Legal Land Location Structure Name Location Description	Region District Municipality	Managed By CMA Constituency	Span Types Located On Located Over	Structure Type	Usage Yr Built Yr Supstr	No. Spans Pipes Max Span Length Max Pipe Dia	Clear Rdwy Nom Length Skew	Single (t) Semi (t) Train (t)	Stru Suff Insp	Rat. % Rat. % Date	Theor VCL On Meas VCL On	Deck Height Theor VCL Over Meas VCL Over		
70076 -1	SE SEC 13 TWP 29 RGE 23 W4M CARBON KNEEHILLS CREEK BRIDGE ON LOCAL ROAD, 2 KM E OF CARBON	CENTRAL REGION HANNA CT KNEEHILL	KNEEHILL COUNTY UNDEFINED CMA OLDS-DIDSBURY-THREE	PT, HC LOCAL ROAD KNEEHILLS CREEK (WATERCRS-ST)	MAJOR BRIDGE	RV 1923 1923	3 30.5	5.4 50.7	30.9 43.2 49.8	50.0 48.3 29-11-2021			6.4		
70079 -1	NW SEC 14 TWP 34 RGE 22 W4M HUXLEY COULEE CULVERT ON LOCAL ROAD NEAR HUXLEY	CENTRAL REGION HANNA CT KNEEHILL	KNEEHILL COUNTY UNDEFINED CMA OLDS-DIDSBURY-THREE	SP LOCAL ROAD 2ND ORDER TRIBUTARY TO RED DEER RIVER	BRIDGE CULV	RV 1955	1 1500.0	6.0		66.7 54.7 26-04-2024			6.1		
70080 -1	SE SEC 18 TWP 38 RGE 8 W4M CORONATION RIBSTONE CREEK BRIDGE ON LOCAL ROAD NEAR CORONATION	CENTRAL REGION HANNA CT PAINTEARTH	COUNTY OF PAINTEARTH NO. UNDEFINED CMA DRUMHELLER-STETTTLER	PA LOCAL ROAD RIBSTONE CREEK (WATERCRS-ST)	STANDARD BRIDGE	RV 1951 1951	3 6.1	6.4 18.3 0.0	24.0 40.0 54.0	50.0 57.7 17-10-2020			4.9		
70081 -1	SW SEC 34 TWP 52 RGE 7 W5M ENTWISTLE STURGEON RIVER CULVERT ON LOCAL ROAD NEAR ENTWISTLE	NORTH CENTRAL REGION STONY PLAIN CT PARKLAND	PARKLAND COUNTY UNDEFINED CMA DRAYTON VALLEY-DEVON	MP LOCAL ROAD 2ND ORDER TRIBUTARY TO STURGEON	BRIDGE CULV	RV 1958	1 1626.0	7.3		22.2 48.0 01-08-2023			1.8		
70082 -1	SE SEC 15 TWP 48 RGE 1 W5M THORSBY WEED CREEK BRIDGE ON LOCAL ROAD NEAR THORSBY	NORTH CENTRAL REGION STONY PLAIN CT LEDUC	LEDUC COUNTY UNDEFINED CMA MASKWACIS-WETASKIWIN	PG LOCAL ROAD TRIBUTARY TO WEED CREEK (WATERCRS-	STANDARD BRIDGE	RV 1953 1953	1 6.1	9.1 6.1 0.0	28.0 49.0 62.0	55.6 67.7 19-12-2023			2.4		
70083 -1	SW SEC 29 TWP 48 RGE 1 W5M SUNNYBROOK WEED CREEK BRIDGE ON LOCAL ROAD NEAR SUNNYBROOK	NORTH CENTRAL REGION STONY PLAIN CT LEDUC	LEDUC COUNTY UNDEFINED CMA MASKWACIS-WETASKIWIN	HH LOCAL ROAD TRIBUTARY TO WEED CREEK (WATERCRS-	STANDARD BRIDGE	RV 1961 1961	1 6.1	7.3 6.1 0.0	28.0 49.0 62.5	50.0 59.0 02-11-2023			2.7		
70085 -2	SW SEC 25 TWP 58 RGE 8 W5M MAYERTHORPE CONNOR CREEK BRIDGE ON LOCAL ROAD NEAR MAYERTHORPE	NORTH CENTRAL REGION STONY PLAIN CT LAC STE. ANNE	LAC STE. ANNE COUNTY UNDEFINED CMA LAC STE. ANNE-PARKLAND	MP;MP LOCAL ROAD CONNOR CREEK (WATERCRS-ST)	BRIDGE CULV	RV 2004	2 2400.0	3.0 -33.0		77.8 80.3 11-10-2023			3.7		
70087 -1	NW SEC 3 TWP 57 RGE 9 W5M MAYERTHORPE WATERCOURSE CULVERT ON LOCAL ROAD NEAR MAYERTHORPE	NORTH CENTRAL REGION STONY PLAIN CT LAC STE. ANNE	LAC STE. ANNE COUNTY UNDEFINED CMA LAC STE. ANNE-PARKLAND	MP LOCAL ROAD TRIBUTARY TO PADDLE RIVER (WATERCRS-	BRIDGE CULV	RV 1982	1 1800.0	5.5 -30.0		33.3 44.7 16-10-2023			3.0		
70088 -1	SW SEC 33 TWP 56 RGE 8 W5M MAYERTHORPE TRIBUTARY TO PADDLE RIVER CULVERT ON HIGHWAY 22, 9 KM S OF MAYERTHORPE	NORTH CENTRAL REGION STONY PLAIN CT LAC STE. ANNE	Alberta Transportation (AIT) CMA12 LAC STE. ANNE-PARKLAND	MP;MP 22:32 C1 32.374 TRIBUTARY TO PADDLE RIVER (WATERCRS-	BRIDGE CULV	RV 1993	2 3000.0	12.0 0.0		77.8 66.9 16-11-2023			5.3		
70091 -2	SW SEC 29 TWP 54 RGE 8 W5M WILDWOOD WATERCOURSE CULVERT ON LOCAL ROAD, 14 KM NE OF WILDWOOD	NORTH CENTRAL REGION EDSON CT YELLOWHEAD	YELLOWHEAD COUNTY UNDEFINED CMA WEST YELLOWHEAD	MP;MP LOCAL ROAD TRIBUTARY TO LOBSTICK RIVER	BRIDGE CULV	RV 2018	2 2700.0	8.3 25.0		55.6 70.7 01-08-2023					
70092 -1	SW SEC 13 TWP 53 RGE 7 W5M GAINFORD STURGEON RIVER BRIDGE ON LOCAL ROAD NEAR GAINFORD	NORTH CENTRAL REGION STONY PLAIN CT PARKLAND	PARKLAND COUNTY UNDEFINED CMA DRAYTON VALLEY-DEVON	HC LOCAL ROAD TRIBUTARY TO STURGEON RIVER	STANDARD BRIDGE	RV 1962 1962	1 8.5	6.5 8.5	30.1 52.8 75.4	61.1 62.7 23-07-2020			3.0		
70093 -1	NW SEC 33 TWP 81 RGE 9 W5M SLAVE LAKE WATERCOURSE CULVERT ON HWY 88, 112 NW OF SLAVE LAKE	PEACE REGION PEACE RIVER CT NORTHERN SUNRISE	Alberta Transportation (AIT) CMA02 LESSER SLAVE LAKE	SSP 88:06 C1 0.154 TRIBUTARY TO UTIKUMA RIVER (WATERCRS-	BRIDGE CULV	RV 1974	1 1524.0	12.6 8.0		100.0 88.8 02-10-2023			3.0		
70094 -2	SW SEC 8 TWP 54 RGE 23 W4M EDMONTON (B047) WATERCOURSE CULVERT ON LOCAL ROAD NEAR EDMONTON	NORTH CENTRAL REGION STONY PLAIN EDMONTON	EDMONTON UNDEFINED CMA EDMONTON-MANNING	MP;MP LOCAL ROAD TRIBUTARY TO HORSEHILLS CREEK	BRIDGE CULV	RV 2004	2 2700.0	7.0		77.8 68.6 23-11-2022					
70095 -1	SE SEC 18 TWP 53 RGE 27 W4M SPRUCE GROVE WATERCOURSE CULVERT ON LOCAL ROAD NEAR SPRUCE GROVE	NORTH CENTRAL REGION STONY PLAIN CT PARKLAND	PARKLAND COUNTY UNDEFINED CMA LAC STE. ANNE-PARKLAND	SP LOCAL ROAD TRIBUTARY TO ATIM CREEK (WATERCRS-ST)	BRIDGE CULV	RV 1953	1 2100.0	7.3		55.6 45.8 02-07-2024			4.0		
70096 -1	NW SEC 1 TWP 52 RGE 28 W4M SPRUCE GROVE ATIM CREEK BRIDGE ON PROVINCIAL HIGHWAY 779 NEAR SPRUCE GROVE	NORTH CENTRAL REGION STONY PLAIN CT PARKLAND	Alberta Transportation (AIT) CMA11 DRAYTON VALLEY-DEVON	SM 779:02 C1 1.318 ATIM CREEK (WATERCRS-ST)	STANDARD BRIDGE	RV 1981 1981	1 6.0	8.8 6.0	28.0 49.0 62.0	50.0 46.5 28-09-2022			3.0		
70099 -1	SW SEC 3 TWP 49 RGE 3 W5M WARBURG STRAWBERRY C BRIDGE ON LOCAL ROAD NEAR WARBURG	NORTH CENTRAL REGION STONY PLAIN CT LEDUC	LEDUC COUNTY UNDEFINED CMA DRAYTON VALLEY-DEVON	PG LOCAL ROAD STRAWBERRY CREEK (WATERCRS-ST)	STANDARD BRIDGE	RV 1958 1958	1 8.5	6.4 8.5	28.0 49.0 62.0	55.6 60.8 04-06-2024			3.0		
70100 -2	SW SEC 3 TWP 50 RGE 7 W5M ROCKY RAPIDS WATERCOURSE CULVERT ON LOCAL ROAD NEAR ROCKY RAPIDS	NORTH CENTRAL REGION STONY PLAIN CT BRAZEAU	BRAZEAU COUNTY UNDEFINED CMA DRAYTON VALLEY-DEVON	SP LOCAL ROAD TRIBUTARY TO NORTH SASKATCHEWAN	BRIDGE CULV	RV 2007	1 3990.0	-30.0		77.8 71.8 26-09-2024					
70101 -2	SW SEC 6 TWP 37 RGE 13 W4M CASTOR CASTOR CREEK CULVERT ON LOCAL ROAD, 11 KM SE OF CASTOR	CENTRAL REGION HANNA CT PAINTEARTH	COUNTY OF PAINTEARTH NO. UNDEFINED CMA DRUMHELLER-STETTTLER	MP;MP LOCAL ROAD CASTOR CREEK (WATERCRS-ST)	BRIDGE CULV	RV 2019	2 1800.0	8.0 15.0		100.0 99.3 04-12-2024					
70104 -2	SE SEC 16 TWP 61 RGE 10 W4M ST. LINA WATERCOURSE CULVERT ON LOCAL ROAD, 15 KM NW OF THERIEN	NORTH CENTRAL REGION ATHABASCA CT ST PAUL	COUNTY OF ST. PAUL NO. 19 UNDEFINED CMA ATHABASCA-BARRHEAD-	MP LOCAL ROAD TRIBUTARY TO ST LINA CREEK (WATERCRS-	BRIDGE CULV	RV 2014	1 2200.0	8.0 -8.0		77.8 83.8 30-09-2020					
70105 -1	NW SEC 6 TWP 61 RGE 11 W4M SPEDDEN WATERCOURSE BRIDGE ON LOCAL ROAD NEAR SPEDDEN	NORTH CENTRAL REGION ATHABASCA CT ST PAUL	COUNTY OF ST. PAUL NO. 19 UNDEFINED CMA ATHABASCA-BARRHEAD-	TT LOCAL ROAD TRIBUTARY TO WHITEFISH CREEK	STANDARD BRIDGE	RV 1959 1959	1 4.9	5.6 4.9 0.0	14.0 25.0 37.0	33.3 36.3 01-09-2022			2.2		
70106 -2	SE SEC 4 TWP 62 RGE 10 W4M ST. LINA ST LINA CREEK CULVERT ON LOCAL ROAD NEAR ST. LINA	NORTH CENTRAL REGION ATHABASCA CT ST PAUL	COUNTY OF ST. PAUL NO. 19 UNDEFINED CMA ATHABASCA-BARRHEAD-	MP LOCAL ROAD ST LINA CREEK (WATERCRS-ST)	BRIDGE CULV	RV 2010	1 3300.0	8.0 0.0		77.8 84.3 01-03-2021					

		Transportation Infrastructure Management System										2025/03/06			
		Bridge Structures Report													
		All 'IN SERVICE' Structures - Sorted By: File Number													
														Page 213 of 772	
BF	Legal Land Location Structure Name Location Description	Region District Municipality	Managed By CMA Constituency	Span Types Located On Located Over	Structure Type	Usage Yr Built Yr Supstr	No. Spans Pipes Max Span Length Max Pipe Dia	Clear Rdwy Nom Length Skew	Single (t) Semi (t) Train (t)	Stru Suff Insp	Rat. % Rat. % Date	Theor VCL On Meas VCL On	Deck Height Theor VCL Over Meas VCL Over		
70110 -1	SW SEC 14 TWP 55 RGE 14 W5M PEERS LOST CREEK BRIDGE ON LOCAL ROAD NEAR PEERS	NORTH CENTRAL REGION EDSON CT YELLOWHEAD	YELLOWHEAD COUNTY UNDEFINED CMA WEST YELLOWHEAD	HC LOCAL ROAD LOST CREEK (WATERCRS-ST)	STANDARD BRIDGE	RV 1963 1963	1 6.1	6.4 6.1 -15.0	28.0 49.0 65.5	50.0 61.5 13-07-2023			2.4		
70111 -1	NE SEC 15 TWP 29 RGE 4 W5M CREMONA CATTLEPASS CULVERT ON PROVINCIAL HIGHWAY 22 NEAR CREMONA	CENTRAL REGION RED DEER CT MOUNTAIN VIEW	Alberta Transportation (AIT) CMA28 RIMBEY-ROCKY MOUNTAIN	CP 22:16 C1 45.608 TRAIL-ANIMAL OVER SP	BRIDGE CULV	SP 1972	1 1980.0	9.2		66.7 73.8 14-02-2023			4.0		
70112 -1	SW SEC 7 TWP 53 RGE 5 W5M SEBA BEACH WATERCOURSE BRIDGE ON PROVINCIAL HIGHWAY 31 NEAR SEBA BEACH	NORTH CENTRAL REGION STONY PLAIN CT PARKLAND	Alberta Transportation (AIT) CMA12 DRAYTON VALLEY-DEVON	HC 31:02 C1 0.692 TRIBUTARY TO WABAMUN CREEK	STANDARD BRIDGE	RV 1968 1968	1 6.1	9.5 6.1	28.0 49.0 65.5	27.8 44.7 09-09-2022					
70113 -2	NE SEC 17 TWP 55 RGE 11 W5M MACKAY IRISH CREEK CULVERT ON PROVINCIAL HIGHWAY 751 NEAR MACKAY	NORTH CENTRAL REGION EDSON CT YELLOWHEAD	Alberta Transportation (AIT) CMA12 WEST YELLOWHEAD	SP 751:02 C1 16.509 TRIBUTARY TO POISON CREEK (WATERCRS-	BRIDGE CULV	RV 2006	1 3670.0	9.5		88.9 83.4 20-04-2023			8.1		
70114 -1	SE SEC 18 TWP 55 RGE 11 W5M MACKAY POISON CREEK CULVERT ON LOCAL ROAD NEAR MACKAY	NORTH CENTRAL REGION EDSON CT YELLOWHEAD	YELLOWHEAD COUNTY UNDEFINED CMA WEST YELLOWHEAD	SP LOCAL ROAD POISON CREEK (WATERCRS-ST)	BRIDGE CULV	RV 1989	1 2740.0	8.0 0.0		77.8 73.9 13-07-2023			5.6		
70115 -1	SE SEC 17 TWP 55 RGE 11 W5M MACKAY POISON CREEK CULVERT ON PROVINCIAL HIGHWAY 751 NEAR MACKAY	NORTH CENTRAL REGION EDSON CT YELLOWHEAD	Alberta Transportation (AIT) CMA12 WEST YELLOWHEAD	SPE 751:02 C1 15.497 POISON CREEK (WATERCRS-ST)	BRIDGE CULV	RV 1982	1 2433.0	9.5 10.0		77.8 76.9 20-04-2023			12.0		
70116 -1	NW SEC 13 TWP 54 RGE 5 W5M DARWELL STURGEON RIVER BRIDGE ON PROVINCIAL HIGHWAY 633 NEAR DARWELL	NORTH CENTRAL REGION STONY PLAIN CT LAC STE. ANNE	Alberta Transportation (AIT) CMA12 LAC STE. ANNE-PARKLAND	HC 633:02 C1 19.165 STURGEON RIVER (WATERCRS-ST)	STANDARD BRIDGE	RV 1970 1970	3 8.5	10.0 25.5	30.1 52.8 75.4	66.7 71.0 02-05-2022			5.2		
70117 -1	SW SEC 30 TWP 57 RGE 6 W5M SANGUDO DRAIN, DITCH CULVERT ON PROVINCIAL HIGHWAY 757 NEAR SANGUDO	NORTH CENTRAL REGION STONY PLAIN CT LAC STE. ANNE	Alberta Transportation (AIT) CMA12 LAC STE. ANNE-PARKLAND	MP;MP;MP;MP 757:04 C1 7.857 TRIBUTARY TO PADDLE RIVER (WATERCRS-	BRIDGE CULV	RV 1986	4 1600.0	10.2		44.4 58.0 28-04-2022			2.5		
70118 -2	SW SEC 36 TWP 55 RGE 7 W5M SANGUDO WATERCOURSE BRIDGE ON LOCAL ROAD, 13 km SOUTH OF SANGUDO	NORTH CENTRAL REGION STONY PLAIN CT LAC STE. ANNE	LAC STE. ANNE COUNTY UNDEFINED CMA LAC STE. ANNE-PARKLAND	MP LOCAL ROAD TRIBUTARY TO PEMBINA RIVER (WATERCRS-	BRIDGE CULV	RV 2007	1 1800.0	8.0		77.8 81.9 23-09-2022			2.5		
70119 -1	SW SEC 23 TWP 31 RGE 27 W4M DIDSBURY NINE MILE CREEK CULVERT ON LOCAL ROAD NEAR DIDSBURY	CENTRAL REGION RED DEER CT MOUNTAIN VIEW	MOUNTAIN VIEW COUNTY UNDEFINED CMA OLDS-DIDSBURY-THREE	SP;MP;MP LOCAL ROAD TRIBUTARY TO LONEPINE CREEK	BRIDGE CULV	RV 1951	3 1828.0	6.7		55.6 66.0 11-03-2021					
70120 -1	SW SEC 3 TWP 31 RGE 27 W4M CARSTAIRS WATERCOURSE BRIDGE ON LOCAL ROAD NEAR CARSTAIRS	CENTRAL REGION RED DEER CT MOUNTAIN VIEW	MOUNTAIN VIEW COUNTY UNDEFINED CMA OLDS-DIDSBURY-THREE	PG LOCAL ROAD TRIBUTARY TO LONEPINE CREEK	STANDARD BRIDGE	RV 1954 1954	1 8.5	6.4 8.5 20.0	28.0 49.0 62.0	61.1 62.8 11-03-2021			2.5		
70122 -1	SW SEC 34 TWP 30 RGE 24 W4M THREE HILLS WATERCOURSE CULVERT ON LOCAL ROAD NEAR THREE HILLS	CENTRAL REGION HANNA CT KNEEHILL	KNEEHILL COUNTY UNDEFINED CMA OLDS-DIDSBURY-THREE	MP LOCAL ROAD TRIBUTARY TO THREEHILLS CREEK	BRIDGE CULV	RV 1993	1 2000.0	9.5		77.8 70.9 06-08-2009			6.9		
70123 -2	NW SEC 20 TWP 31 RGE 24 W4M THREE HILLS WATERCOURSE CULVERT ON LOCAL ROAD, 12 KM SW OF THREE HILLS	CENTRAL REGION HANNA CT KNEEHILL	KNEEHILL COUNTY UNDEFINED CMA OLDS-DIDSBURY-THREE	MP LOCAL ROAD TRIBUTARY TO THREEHILLS CREEK	BRIDGE CULV	RV 2014	1 2700.0	7.4 0.0		100.0 93.3 27-04-2021					
70124 -1	NW SEC 9 TWP 33 RGE 27 W4M OLDS SPRUCE CREEK BRIDGE ON LOCAL ROAD NEAR OLDS	CENTRAL REGION RED DEER CT MOUNTAIN VIEW	MOUNTAIN VIEW COUNTY UNDEFINED CMA OLDS-DIDSBURY-THREE	PG LOCAL ROAD SPRUCE CREEK (WATERCRS-ST)	STANDARD BRIDGE	RV 1955 1955	1 8.5	6.4 8.5	28.0 49.0 62.0	44.4 59.4 22-03-2022			2.1		
70125 -1	SE SEC 21 TWP 33 RGE 7 W5M SUNDRE BEARBERRY CREEK BRIDGE ON LOCAL ROAD NEAR SUNDRE	CENTRAL REGION RED DEER CT MOUNTAIN VIEW	MOUNTAIN VIEW COUNTY UNDEFINED CMA RIMBEY-ROCKY MOUNTAIN	PG LOCAL ROAD BEARBERRY CREEK (WATERCRS-ST)	STANDARD BRIDGE	RV 1953 1953	2 6.1	6.4 12.2	28.0 49.0 62.0	55.6 65.0 04-08-2023			4.0		
70126 -1	NW SEC 10 TWP 34 RGE 3 W5M OLDS WATERCOURSE CULVERT ON PROVINCIAL HIGHWAY 766 NEAR OLDS	CENTRAL REGION RED DEER CT MOUNTAIN VIEW	Alberta Transportation (AIT) CMA29 OLDS-DIDSBURY-THREE	MP 766:06 C1 28.900 TRIBUTARY TO LITTLE RED DEER RIVER	BRIDGE CULV	RV 1992	1 2200.0	10.0 -38.0		77.8 68.0 22-10-2021			3.2		
70127 -1	NW SEC 26 TWP 33 RGE 2 W5M OLDS OLDS CREEK CULVERT ON LOCAL ROAD NEAR OLDS	CENTRAL REGION RED DEER CT MOUNTAIN VIEW	MOUNTAIN VIEW COUNTY UNDEFINED CMA OLDS-DIDSBURY-THREE	MP LOCAL ROAD OLDS CREEK (WATERCRS-ST)	BRIDGE CULV	RV 1981	1 1829.0	6.3		44.4 60.5 22-03-2022					
70128 -1	SW SEC 31 TWP 32 RGE 26 W4M TORRINGTON SPRUCE CREEK CULVERT ON LOCAL ROAD NEAR TORRINGTON	CENTRAL REGION HANNA CT KNEEHILL	KNEEHILL COUNTY UNDEFINED CMA OLDS-DIDSBURY-THREE	SPE LOCAL ROAD SPRUCE CREEK (WATERCRS-ST)	BRIDGE CULV	RV 1975	1 3364.0	7.4		44.4 62.0 27-05-2021			4.6		
70129 -1	NW SEC 23 TWP 18 RGE 22 W4M QUEENSTOWN WATERCOURSE CULVERT ON PROVINCIAL HIGHWAY 842 NEAR QUEENSTOWN	SOUTHERN REGION LETHBRIDGE CT VULCAN	Alberta Transportation (AIT) CMA25 CARDSTON-SIKSIKA	SP 842:04 C1 15.901 TRIBUTARY TO MCGREGOR LAKE	BRIDGE CULV	RV 1955	1 2120.0	12.0		77.8 71.1 25-10-2024			4.9		
70130 -1	SE SEC 18 TWP 17 RGE 29 W4M CAYLEY MACMILLAN CREEK BRIDGE ON LOCAL ROAD NEAR CAYLEY	SOUTHERN REGION CALGARY CT FOOTHILLS	FOOTHILLS COUNTY UNDEFINED CMA LIVINGSTONE-MACLEOD	TT LOCAL ROAD MACMILLIAN CREEK (WATERCRS-ST)	STANDARD BRIDGE	RV 1942 1942	2 6.1	6.1 12.2	17.9 31.3 44.7	38.9 38.1 25-08-2020			3.4		
70131 -1	NW SEC 13 TWP 17 RGE 30 W4M CAYLEY MACMILLAN CREEK BRIDGE ON LOCAL ROAD NEAR CAYLEY	SOUTHERN REGION CALGARY CT FOOTHILLS	FOOTHILLS COUNTY UNDEFINED CMA LIVINGSTONE-MACLEOD	PG LOCAL ROAD MACMILLIAN CREEK (WATERCRS-ST)	STANDARD BRIDGE	RV 1956 1956	1 6.1	6.4 6.1	28.0 49.0 62.0	55.6 60.3 05-05-2015			2.4		

		Transportation Infrastructure Management System Bridge Structures Report All 'IN SERVICE' Structures - Sorted By: File Number										2025/03/06	
		Page 214 of 772											
BF	Legal Land Location Structure Name Location Description	Region District Municipality	Managed By CMA Constituency	Span Types Located On Located Over	Structure Type	Usage Yr Built Yr Supstr	No. Spans Pipes Max Span Length Max Pipe Dia	Clear Rdwy Nom Length Skew	Single (t) Semi (t) Train (t)	Stru Suff Insp	Rat. % Rat. % Date	Theor VCL On Meas VCL On	Deck Height Theor VCL Over Meas VCL Over
70132 -1	SW SEC 17 TWP 20 RGE 24 W4M MOSSLEIGH WATERCOURSE BRIDGE ON LOCAL ROAD NEAR MOSSLEIGH	SOUTHERN REGION LETHBRIDGE CT VULCAN	VULCAN COUNTY UNDEFINED CMA CARDSTON-SIKSIKA	PG LOCAL ROAD TRIBUTARY TO WEST ARROWWOOD CREEK	STANDARD BRIDGE	RV 1958 1958	1 6.1	7.4 6.1	28.0 49.0 62.0	50.0 64.6 15-11-2022			3.0
70134 -2	SE SEC 5 TWP 19 RGE 24 W4M BRANT TRIBUTARY TO WEST ARROWWOOD CREEK CULVERT ON HIGHWAY 23, 21 KM NW OF	SOUTHERN REGION LETHBRIDGE CT VULCAN	Alberta Transportation (AIT) CMA27 CARDSTON-SIKSIKA	RPE-MP 23:08 C1 2.579 TRIBUTARY TO WEST ARROWWOOD CREEK	BRIDGE CULV	RV 1959	1 1900.0	12.9		77.8 73.3 21-08-2023			5.6
70135 -1	NW SEC 12 TWP 20 RGE 2 W5M BLACK DIAMON WATERCOURSE BRIDGE ON LOCAL ROAD NEAR BLACREEK DIAMON	SOUTHERN REGION CALGARY CT FOOTHILLS	FOOTHILLS COUNTY UNDEFINED CMA HIGHWOOD	HC LOCAL ROAD TRIBUTARY TO SHEEP RIVER (WATERCRS-	STANDARD BRIDGE	RV 1968 1968	1 8.5	7.3 8.5 30.0	30.1 52.8 75.4	55.6 59.0 30-07-2020			2.0
70136 -1	SW SEC 10 TWP 21 RGE 3 W5M MILLARVILLE WATERCOURSE BRIDGE ON LOCAL ROAD NEAR MILLARVILLE	SOUTHERN REGION CALGARY CT FOOTHILLS	FOOTHILLS COUNTY UNDEFINED CMA BANFF-KANANASKIS	SM LOCAL ROAD TRIBUTARY TO THREEPOINT CREEK	STANDARD BRIDGE	RV 1982 1982	1 6.0	7.6 6.0	28.0 49.0 62.0	72.2 72.6 06-11-2020			2.4
70138 -2	SE SEC 26 TWP 23 RGE 24 W4M NAMAKA WATERCOURSE CULVERT ON LOCAL ROAD NEAR NAMAKA	SOUTHERN REGION CALGARY CT WHEATLAND	WHEATLAND COUNTY UNDEFINED CMA CARDSTON-SIKSIKA	MP LOCAL ROAD TRIBUTARY TO NAMAKA LAKE (WATERCRS-	BRIDGE CULV	RV 2009	1 1600.0	8.6 -10.0		88.9 81.3 01-02-2022			
70139 -2	SW SEC 13 TWP 24 RGE 26 W4M CHEADLE HARTELL CREEK CULVERT ON LOCAL ROAD NEAR CHEADLE	SOUTHERN REGION CALGARY CT WHEATLAND	WHEATLAND COUNTY CMA30 CHESTERMERE-	MP LOCAL ROAD TRIBUTARY TO SERVICEBERRY CREEK	BRIDGE CULV	RV 2001	1 2200.0	9.0		88.9 89.7 26-10-2020			3.0
70140 -1	NW SEC 11 TWP 24 RGE 26 W4M CHEADLE WATERCOURSE CULVERT ON PROVINCIAL HIGHWAY 24 NEAR CHEADLE	SOUTHERN REGION CALGARY CT WHEATLAND	Alberta Transportation (AIT) CMA30 CHESTERMERE-	BP 24:04 C1 28.804 TRIBUTARY TO SERVICEBERRY CREEK	BRIDGE CULV	RV 1953	1 1700.0	8.0		77.8 70.4 20-08-2023			2.1
70141 -2	SW SEC 30 TWP 25 RGE 18 W4M HUSSAR WATERCOURSE CULVERT ON LOCAL ROAD NEAR HUSSAR	SOUTHERN REGION CALGARY CT WHEATLAND	WHEATLAND COUNTY UNDEFINED CMA OLDS-DIDSBURY-THREE	MP;MP LOCAL ROAD TRIBUTARY TO MATTOYEKIU LAKE	BRIDGE CULV	RV 2005	2 1200.0	8.6		77.8 76.9 11-05-2023			5.4
70142 -2	SW SEC 29 TWP 25 RGE 18 W4M DALUM WATERCOURSE CULVERT ON LOCAL ROAD NEAR HUSSAR	SOUTHERN REGION CALGARY CT WHEATLAND	WHEATLAND COUNTY UNDEFINED CMA OLDS-DIDSBURY-THREE	MP LOCAL ROAD TRIBUTARY TO MATTOYEKIU LAKE	BRIDGE CULV	RV 2004	1 2000.0	8.6 23.0		88.9 83.0 16-11-2020			3.1
70144 -1	SE SEC 14 TWP 27 RGE 24 W4M ROCKYFORD WATERCOURSE BRIDGE ON LOCAL ROAD NEAR ROCKYFORD	SOUTHERN REGION CALGARY CT WHEATLAND	WHEATLAND COUNTY UNDEFINED CMA OLDS-DIDSBURY-THREE	PG LOCAL ROAD TRIBUTARY TO ROSEBUD RIVER	STANDARD BRIDGE	RV 1953 1953	1 8.5	6.4 8.5	28.0 49.0 62.0	50.0 56.4 19-04-2024			3.4
70146 -1	NW SEC 8 TWP 27 RGE 4 W5M COCHRANE HORSE CREEK CULVERT ON LOCAL ROAD NEAR COCHRANE	SOUTHERN REGION CALGARY CT ROCKY VIEW	ROCKY VIEW COUNTY UNDEFINED CMA BANFF-KANANASKIS	RPP LOCAL ROAD HORSE CREEK (WATERCRS-ST)	BRIDGE CULV	RV 1968	1 2122.0	7.3 -15.0		44.4 60.7 13-06-2024			3.4
70147 -1	SW SEC 30 TWP 27 RGE 4 W5M COCHRANE HORSE CREEK BRIDGE ON LOCAL ROAD NEAR COCHRANE	SOUTHERN REGION CALGARY CT ROCKY VIEW	ROCKY VIEW COUNTY UNDEFINED CMA BANFF-KANANASKIS	HC LOCAL ROAD HORSE CREEK (WATERCRS-ST)	STANDARD BRIDGE	RV 1970 1970	1 6.1	7.3 6.1 -15.0	28.0 49.0 65.5	55.6 68.1 15-07-2020			2.2
70148 -2	SW SEC 14 TWP 36 RGE 4 W5M RAVEN RAVEN RIVER BRIDGE ON LOCAL ROAD, 18 KM E OF CAROLINE	CENTRAL REGION RED DEER CT RED DEER	RED DEER COUNTY UNDEFINED CMA RIMBEY-ROCKY MOUNTAIN	SLW LOCAL ROAD RAVEN RIVER (WATERCRS-ST)	STANDARD BRIDGE	RV 2014 2015	3 14.0	8.2 34.0 -30.0	28.0 49.0 62.0	88.9 82.9 19-09-2024			
70149 -2	SW SEC 31 TWP 35 RGE 5 W5M CAROLINE BEAVER CREEK CULVERT ON LOCAL ROAD, 8 KM SE OF CAROLINE	CENTRAL REGION RED DEER CT CLEARWATER	CLEARWATER COUNTY UNDEFINED CMA RIMBEY-ROCKY MOUNTAIN	MP LOCAL ROAD BEAVER CREEK (WATERCRS-ST)	BRIDGE CULV	RV 2018	1 3300.0	8.0 30.0		88.9 79.5 23-05-2023			
70150 -1	SW SEC 22 TWP 35 RGE 24 W4M PINE LAKE GHOSTPINE CREEK BRIDGE ON LOCAL ROAD NEAR PINE LAKE	CENTRAL REGION RED DEER CT RED DEER	RED DEER COUNTY UNDEFINED CMA INNISFAIL-SYLVAN LAKE	HC LOCAL ROAD GHOSTPINE CREEK (WATERCRS-ST)	STANDARD BRIDGE	RV 1965 1965	1 8.5	6.4 8.5 0.0	30.1 52.8 75.4	55.6 62.7 18-01-2021			2.4
70151 -1	NW SEC 17 TWP 37 RGE 5 W5M CAROLINE N RAVEN RIVER CULVERT ON LOCAL ROAD NEAR CAROLINE	CENTRAL REGION RED DEER CT CLEARWATER	CLEARWATER COUNTY UNDEFINED CMA RIMBEY-ROCKY MOUNTAIN	MPE;MP LOCAL ROAD NORTH RAVEN RIVER (WATERCRS-ST)	BRIDGE CULV	RV 1956	2 1473.0	7.3 0.0		33.3 32.9 25-05-2023			3.0
70152 -1	SW SEC 5 TWP 35 RGE 1 W5M INNISFAIL BOWDEN CREEK BRIDGE ON LOCAL ROAD NEAR INNISFAIL	CENTRAL REGION RED DEER CT RED DEER	RED DEER COUNTY UNDEFINED CMA INNISFAIL-SYLVAN LAKE	HH LOCAL ROAD BOWDEN CREEK (WATERCRS-ST)	STANDARD BRIDGE	RV 1962 1962	1 8.5	6.4 8.5 0.0	28.0 49.0 67.2	55.6 63.8 21-01-2022			3.0
70153 -1	NW SEC 5 TWP 37 RGE 6 W5M CHEDDERVILLE MUD CREEK CULVERT ON LOCAL ROAD, 15 KM NW OF CAROLINE	CENTRAL REGION RED DEER CT CLEARWATER	CLEARWATER COUNTY UNDEFINED CMA RIMBEY-ROCKY MOUNTAIN	SP LOCAL ROAD MUD CREEK (WATERCRS-ST)	BRIDGE CULV	RV 1993	1 2750.0	9.0 0.0		77.8 76.7 14-07-2022			3.9
70154 -2	SW SEC 17 TWP 38 RGE 17 W4M GADSBY BIGKNIFE CREEK CULVERT ON LOCAL ROAD NEAR GADSBY	CENTRAL REGION HANNA CT STETTLER	COUNTY OF STETTLER NO. 6 UNDEFINED CMA DRUMHELLER-STETTLER	MP LOCAL ROAD TRIBUTARY TO BIGKNIFE CREEK	BRIDGE CULV	RV 2002	1 2200.0	7.3		55.6 66.8 15-04-2021			4.2
70155 -1	SE SEC 6 TWP 51 RGE 1 W5M STONY PLAIN WATERCOURSE CULVERT ON LOCAL ROAD NEAR STONY PLAIN	NORTH CENTRAL REGION STONY PLAIN CT PARKLAND	PARKLAND COUNTY UNDEFINED CMA DRAYTON VALLEY-DEVON	MP LOCAL ROAD TRIBUTARY TO NORTH SASKATCHEWAN	BRIDGE CULV	RV 1960	1 1524.0	6.0		66.7 70.0 03-10-2023			2.1
70156 -1	NW SEC 5 TWP 2 RGE 21 W4M DEL BONITA NORTH MILK RIVER BRIDGE ON HIGHWAY 62, 5 KM NORTH OF DEL BONITA	SOUTHERN REGION LETHBRIDGE CT CARDSTON	Alberta Transportation (AIT) CMA25 CARDSTON-SIKSIKA	RB 62:02 C1 11.755 NORTH MILK RIVER (WATERCRS-ST)	MAJOR BRIDGE	RV 1955 1955	3 21.9	7.3 54.9 30.0	48.3 67.4 91.4	44.4 57.2 12-09-2024			8.2

		Transportation Infrastructure Management System										2025/03/06	
		Bridge Structures Report											
		All 'IN SERVICE' Structures - Sorted By: File Number											
Page 215 of 772													
BF	Legal Land Location Structure Name Location Description	Region District Municipality	Managed By CMA Constituency	Span Types Located On Located Over	Structure Type	Usage Yr Built Yr Supstr	No. Spans Pipes Max Span Length Max Pipe Dia	Clear Rdwy Nom Length Skew	Single (t) Semi (t) Train (t)	Stru Suff Insp	Rat. % Rat. % Date	Theor VCL On Theor VCL On Meas VCL On	Deck Height Theor VCL Over Meas VCL Over
70157 -1	SW SEC 4 TWP 53 RGE 10 W4M MORECAMBE WATERCOURSE CULVERT ON LOCAL ROAD NEAR MORECAMBE	CENTRAL REGION VERMILION CT TWO HILLS	COUNTY OF TWO HILLS NO. UNDEFINED CMA FORT SASKATCHEWAN-	MP LOCAL ROAD TRIBUTARY TO VERMILION RIVER	BRIDGE CULV	RV 1989	1 2200.0	8.4 0.0			44.4 63.5 08-12-2020		4.4
70159 -1	SW SEC 35 TWP 54 RGE 8 W4M MYRNAM SLAWA CREEK BRIDGE ON LOCAL ROAD NEAR MYRNAM	CENTRAL REGION VERMILION CT TWO HILLS	COUNTY OF TWO HILLS NO. UNDEFINED CMA FORT SASKATCHEWAN-	HH LOCAL ROAD SLAWA CREEK (WATERCRS-ST)	STANDARD BRIDGE	RV 1962 1962	1 8.5	7.3 8.5 0.0	28.0 49.0 67.2	50.0 65.5 09-12-2020			3.7
70160 -1	SW SEC 13 TWP 54 RGE 9 W4M MYRNAM WATERCOURSE CULVERT ON LOCAL ROAD NEAR MYRNAM	CENTRAL REGION VERMILION CT TWO HILLS	COUNTY OF TWO HILLS NO. UNDEFINED CMA FORT SASKATCHEWAN-	RPP LOCAL ROAD TRIBUTARY TO SLAWA CREEK (WATERCRS-	BRIDGE CULV	RV 1954	1 2121.0	7.0 -15.0			66.7 68.5 09-12-2020		4.0
70161 -1	SW SEC 30 TWP 53 RGE 7 W4M DERWENT WATERCOURSE BRIDGE ON LOCAL ROAD NEAR DERWENT	CENTRAL REGION VERMILION CT TWO HILLS	COUNTY OF TWO HILLS NO. UNDEFINED CMA FORT SASKATCHEWAN-	PG LOCAL ROAD TRIBUTARY TO SLAWA CREEK (WATERCRS-	STANDARD BRIDGE	RV 1961 1961	1 6.1	7.3 6.1 0.0	28.0 49.0 62.0	50.0 61.1 11-04-2024			2.4
70162 -1	SW SEC 22 TWP 55 RGE 5 W4M CLANDONALD TELEGRAPH CREEK BRIDGE ON LOCAL ROAD NEAR CLANDONALD	CENTRAL REGION VERMILION CT VERMILION RIVER	COUNTY OF VERMILION UNDEFINED CMA VERMILION-LLOYDMINSTER-	PG LOCAL ROAD TELEGRAPH CREEK (WATERCRS-ST)	STANDARD BRIDGE	RV 1956 1956	1 6.1	7.6 6.1	28.0 49.0 62.0	50.0 57.9 03-07-2019			2.1
70163 -1	SW SEC 4 TWP 56 RGE 5 W4M HEINSBURG TELEGRAPH CREEK CULVERT ON LOCAL ROAD NEAR HEINSBURG	NORTH CENTRAL REGION ATHABASCA CT ST PAUL	COUNTY OF ST. PAUL NO. 19 UNDEFINED CMA BONNYVILLE-COLD LAKE-ST.	SP LOCAL ROAD TELEGRAPH CREEK (WATERCRS-ST)	BRIDGE CULV	RV 1997	1 2740.0	12.0 -19.0			66.7 77.5 02-03-2021		14.3
70164 -2	SE SEC 18 TWP 56 RGE 6 W4M ELK POINT WATERCOURSE CULVERT ON LOCAL ROAD NEAR ELK POINT	NORTH CENTRAL REGION ATHABASCA CT ST PAUL	COUNTY OF ST. PAUL NO. 19 UNDEFINED CMA BONNYVILLE-COLD LAKE-ST.	SP LOCAL ROAD TRIBUTARY TO NORTH SASKATCHEWAN	BRIDGE CULV	RV 2009	1 2740.0	10.0 30.0			100.0 90.5 01-10-2020		
70165 -1	SW SEC 33 TWP 58 RGE 15 W4M BELLIS WATERCOURSE CULVERT ON LOCAL ROAD NEAR BELLIS	NORTH CENTRAL REGION ATHABASCA CT SMOKY LAKE	SMOKY LAKE COUNTY UNDEFINED CMA ATHABASCA-BARRHEAD-	MP;MP LOCAL ROAD TRIBUTARY TO NORTH SASKATCHEWAN	BRIDGE CULV	RV 1973	2 1200.0	7.3 -45.0			33.3 47.0 29-06-2023		2.4
70166 -1	SW SEC 35 TWP 59 RGE 14 W4M VILNA STONY CREEK 3 BRIDGE ON LOCAL ROAD NEAR VILNA	NORTH CENTRAL REGION ATHABASCA CT SMOKY LAKE	SMOKY LAKE COUNTY UNDEFINED CMA ATHABASCA-BARRHEAD-	HC LOCAL ROAD STONY CREEK (WATERCRS-ST)	STANDARD BRIDGE	RV 1971 1971	1 8.5	7.3 8.5	30.1 52.8 75.4	55.6 69.7 09-05-2024			2.7
70167 -1	SW SEC 16 TWP 48 RGE 1 W4M BLACKFOOT BLACKFOOT CREEK BRIDGE ON LOCAL ROAD NEAR BLACKFOOT	CENTRAL REGION VERMILION CT VERMILION RIVER	COUNTY OF VERMILION UNDEFINED CMA VERMILION-LLOYDMINSTER-	HC LOCAL ROAD BLACKFOOT CREEK (WATERCRS-ST)	STANDARD BRIDGE	RV 1969 1969	1 6.1	7.3 6.1	28.0 49.0 65.5	50.0 64.2 06-09-2022			2.7
70168 -1	SW SEC 16 TWP 48 RGE 1 W4M BLACKFOOT BLACKFOOT CREEK BRIDGE ON LOCAL ROAD NEAR BLACKFOOT	CENTRAL REGION VERMILION CT VERMILION RIVER	COUNTY OF VERMILION UNDEFINED CMA VERMILION-LLOYDMINSTER-	HC LOCAL ROAD BLACKFOOT CREEK (WATERCRS-ST)	STANDARD BRIDGE	RV 1968 1968	1 6.1	7.3 6.1	28.0 49.0 65.5	61.1 69.0 14-10-2020			2.4
70169 -1	SW SEC 36 TWP 47 RGE 5 W4M PARADISE VAL GRIZZLY BEAR CULVERT ON LOCAL ROAD NEAR PARADISE VAL	CENTRAL REGION VERMILION CT VERMILION RIVER	COUNTY OF VERMILION UNDEFINED CMA VERMILION-LLOYDMINSTER-	RPP;MP LOCAL ROAD GRIZZLY BEAR CREEK (WATERCRS-ST)	BRIDGE CULV	RV 1986	2 1842.0	5.5 			22.2 23.1 15-10-2020		3.0
70171 -1	NW SEC 16 TWP 4 RGE 23 W4M SPRING COULE COULEE CULVERT ON LOCAL ROAD NEAR SPRING COULE	SOUTHERN REGION LETHBRIDGE CT CARDSTON	CARDSTON COUNTY UNDEFINED CMA CARDSTON-SIKSIKA	SP LOCAL ROAD TRIBUTARY TO PINEPOUND CREEK	BRIDGE CULV	RV 1961	1 1800.0	8.5 			55.6 55.8 21-08-2024		4.3
70172 -1	SE SEC 8 TWP 4 RGE 23 W4M SPRING COULE COULEE CULVERT ON LOCAL ROAD NEAR SPRING COULE	SOUTHERN REGION LETHBRIDGE CT CARDSTON	CARDSTON COUNTY UNDEFINED CMA CARDSTON-SIKSIKA	SP LOCAL ROAD TRIBUTARY TO PINEPOUND CREEK	BRIDGE CULV	RV 1953	1 1500.0	9.0 0.0			77.8 75.5 22-06-2021		3.0
70173 -1	SW SEC 15 TWP 5 RGE 22 W4M MAGRATH POTHOLE CREEK BRIDGE ON LOCAL ROAD NEAR MAGRATH	SOUTHERN REGION LETHBRIDGE CT CARDSTON	CARDSTON COUNTY UNDEFINED CMA CARDSTON-SIKSIKA	PG LOCAL ROAD POTHOLE CREEK (WATERCRS-ST)	STANDARD BRIDGE	RV 1953 1953	3 6.1	6.2 18.3 0.0	28.0 49.0 62.0	38.9 49.8 21-08-2024			4.6
70175 -1	NW SEC 22 TWP 3 RGE 30 W4M TWIN BUTTE YARROW CREEK BRIDGE ON LOCAL ROAD, 42 KM NW OF MOUNTAIN VIEW	SOUTHERN REGION LETHBRIDGE MD PINCHER CREEK	M.D. OF PINCHER CREEK NO. UNDEFINED CMA LIVINGSTONE-MACLEOD	TH, TT LOCAL ROAD YARROW CREEK (WATERCRS-ST)	MAJOR BRIDGE	RV 1957 1908	2 38.1	4.3 44.2	16.4 21.8 27.3	38.9 31.5 07-06-2022	4.6		6.1
70176 -1	SE SEC 16 TWP 4 RGE 30 W4M TWIN BUTTE DRYWOOD CREEK BRIDGE ON LOCAL ROAD NEAR TWIN BUTTE	SOUTHERN REGION LETHBRIDGE MD PINCHER CREEK	M.D. OF PINCHER CREEK NO. UNDEFINED CMA LIVINGSTONE-MACLEOD	HC LOCAL ROAD SOUTH DRYWOOD CREEK (WATERCRS-ST)	STANDARD BRIDGE	RV 1971 1971	3 11.6	7.3 34.8	35.3 57.6 82.2	66.7 66.8 10-08-2020			5.2
70177 -1	SW SEC 15 TWP 8 RGE 30 W4M PINCHER CREE WATERCOURSE CULVERT ON LOCAL ROAD NEAR PINCHER CREE	SOUTHERN REGION LETHBRIDGE MD PINCHER CREEK	M.D. OF PINCHER CREEK NO. UNDEFINED CMA LIVINGSTONE-MACLEOD	SP;MP LOCAL ROAD TRIBUTARY TO TENNESSEE CREEK	BRIDGE CULV	RV 1949	2 1830.0	7.0 			66.7 62.5 17-08-2020		4.9
70178 -1	NW SEC 6 TWP 11 RGE 21 W4M NOBLEFORD PIYAMI COULE CULVERT ON LOCAL ROAD NEAR NOBLEFORD	SOUTHERN REGION LETHBRIDGE CT LETHBRIDGE	COUNTY OF LETHBRIDGE UNDEFINED CMA CARDSTON-SIKSIKA	MP LOCAL ROAD PIYAMI COULEE (WATERCRS-ST)	BRIDGE CULV	RV 1988	1 2200.0	8.0 -20.0			77.8 64.7 20-11-2023		3.8
70180 -1	NW SEC 2 TWP 56 RGE 12 W4M BROSSEAU BROSSEAU CREEK CULVERT ON PROVINCIAL HIGHWAY 29 NEAR BROSSEAU	CENTRAL REGION VERMILION CT TWO HILLS	Alberta Transportation (AIT) CMA14 FORT SASKATCHEWAN-	RPP 29:08 C1 4.681 TRIBUTARY TO NORTH SASKATCHEWAN	BRIDGE CULV	RV 1954	1 1829.0	10.1 			22.2 44.9 10-07-2024		3.0
70184 -1	NE SEC 26 TWP 36 RGE 26 W4M Penhold THREEHILLS CREEK CULVERT ON HWY 42, 11 KM W OF PINE LAKE	CENTRAL REGION RED DEER CT RED DEER	Alberta Transportation (AIT) CMA19 INNISFAIL-SYLVAN LAKE	MP;FP 42:08 C1 18.778 THREEHILLS CREEK (WATERCRS-ST)	BRIDGE CULV	RV 1955	2 900.0	10.8 20.0			22.2 32.2 13-11-2024		

Alberta

Transportation

Transportation Infrastructure Management System


Bridge Structures Report


All 'IN SERVICE' Structures - Sorted By: File Number


2025/03/06


Page 216 of 772

BF	Legal Land Location Structure Name Location Description	Region District Municipality	Managed By CMA Constituency	Span Types Located On Located Over	Structure Type	Usage Yr Built Yr Supstr	No. Spans Pipes Max Span Length Max Pipe Dia	Clear Rdwy Nom Length Skew	Single (t) Semi (t) Train (t)	Stru Suff Insp	Rat. % Rat. % Date	Theor VCL On Meas VCL On	Deck Height Theor VCL Over Meas VCL Over
70185 -1	NW SEC 9 TWP 3 RGE 26 W4M LEAVITT WATERCOURSE CULVERT ON LOCAL ROAD NEAR LEAVITT	SOUTHERN REGION LETHBRIDGE CT CARDSTON	CARDSTON COUNTY UNDEFINED CMA CARDSTON-SIKSIKA	SP LOCAL ROAD TRIBUTARY TO BULLHORN COULEE	BRIDGE CULV	RV 1980	1 3350.0	7.4			55.6 65.9 22-11-2023		4.0
70188 -2	NW SEC 10 TWP 40 RGE 3 W5M ECKVILLE WATERCOURSE CULVERT ON PROVINCIAL HWY 766 NEAR ECKVILLE	CENTRAL REGION RED DEER CT LACOMBE	Alberta Transportation (AIT) CMA18 RIMBEY-ROCKY MOUNTAIN	MP 766:12 C1 12.847 TRIBUTARY TO MEDICINE RIVER	BRIDGE CULV	RV 1997	1 2200.0	9.6 6.0			44.4 53.7 02-12-2021		
70189 -1	SW SEC 10 TWP 37 RGE 6 W5M CAROLINE MUD CREEK BRIDGE ON LOCAL ROAD NEAR CAROLINE	CENTRAL REGION RED DEER CT CLEARWATER	CLEARWATER COUNTY UNDEFINED CMA RIMBEY-ROCKY MOUNTAIN	HC LOCAL ROAD MUD CREEK (WATERCRS-ST)	STANDARD BRIDGE	RV 1973 1973	1 11.6	8.2 11.6	35.3 57.6 82.2	61.1 69.1 26-05-2023			3.4
70190 -1	SE SEC 4 TWP 45 RGE 26 W4M HOBBEMA WATERCOURSE CULVERT ON PROVINCIAL HIGHWAY 611 NEAR HOBBEMA	CENTRAL REGION RED DEER CT WETASKIWIN	Alberta Transportation (AIT) CMA17 LACOMBE-PONOKA	RPE;RPE 611:02 C1 43.683 3RD ORDER TRIBUTARY TO MASKWA CREEK	BRIDGE CULV	RV 1986	2 2210.0	9.4			33.3 51.4 09-05-2022		3.0
70193 -3	SE SEC 22 TWP 42 RGE 26 W4M PONOKA WOLF CKCREEK BRIDGE ON LOCAL ROAD NEAR PONOKA	CENTRAL REGION RED DEER CT PONOKA	PONOKA COUNTY UNDEFINED CMA LACOMBE-PONOKA	HC LOCAL ROAD WOLF CREEK (WATERCRS-ST)	STANDARD BRIDGE	RV 1993 1993	1 10.1	6.4 10.1	30.9 49.4 70.4	50.0 59.8 20-10-2023			3.0
70194 -1	NW SEC 14 TWP 42 RGE 3 W5M WATERCOURSE CULVERT ON LOCAL ROAD NEAR RIMBEY	CENTRAL REGION RED DEER CT PONOKA	PONOKA COUNTY UNDEFINED CMA RIMBEY-ROCKY MOUNTAIN	MP;MP LOCAL ROAD POTTER CK (WATERCRS-ST)	BRIDGE CULV	RV 1960	2 1000.0	7.3			33.3 48.4 22-10-2023		
70195 -1	SW SEC 35 TWP 42 RGE 3 W5M RIMBEY WATERCOURSE CULVERT ON LOCAL ROAD NEAR RIMBEY	CENTRAL REGION RED DEER CT PONOKA	PONOKA COUNTY UNDEFINED CMA RIMBEY-ROCKY MOUNTAIN	SP LOCAL ROAD TRIBUTARY TO BOYD CREEK (WATERCRS-ST)	BRIDGE CULV	RV 1962	1 2134.0	7.3 30.0			44.4 56.0 12-11-2020		3.7
70197 -1	NW SEC 15 TWP 26 RGE 2 W4M ACADIA VALLEY KENNEDY COULEE BRIDGE ON LOCAL ROAD, 11 KM N OF ACADIA VALLEY	CENTRAL REGION HANNA MD ACADIA	M.D. OF ACADIA NO. 34 UNDEFINED CMA DRUMHELLER-STETTTLER	PG LOCAL ROAD KENNEDY COULEE (WATERCRS-ST)	STANDARD BRIDGE	RV 1959 1959	1 6.1	7.3 6.1	28.0 49.0 62.0	55.6 62.4 01-06-2023			2.4
70198 -1	SW SEC 16 TWP 37 RGE 9 W4M CORONATION WATERCOURSE BRIDGE ON LOCAL ROAD NEAR CORONATION	CENTRAL REGION HANNA CT PAINTEARTH	COUNTY OF PAINTEARTH NO. UNDEFINED CMA DRUMHELLER-STETTTLER	PG LOCAL ROAD COOPER CREEK (WATERCRS-ST)	STANDARD BRIDGE	RV 1953 1953	1 6.1	7.3 6.1 0.0	28.0 49.0 62.0	38.9 59.3 06-10-2022			2.4
70199 -1	NW SEC 18 TWP 36 RGE 10 W4M CORONATION WATERCOURSE CULVERT ON PROVINCIAL HIGHWAY 872 NEAR CORONATION	CENTRAL REGION HANNA CORONATION	Alberta Transportation (AIT) CMA21 DRUMHELLER-STETTTLER	SP 872:04 C1 1.568 RIBSTONE CREEK (WATERCRS-ST)	BRIDGE CULV	RV 1957	1 1829.0	8.8 20.0			44.4 50.6 14-09-2024		4.6
70202 -1	NW SEC 36 TWP 29 RGE 14 W4M HANNA COULEE CULVERT ON LOCAL ROAD NEAR HANNA	CENTRAL REGION HANNA SPECIAL AREA 2	Municipal Services Branch UNDEFINED CMA DRUMHELLER-STETTTLER	SP LOCAL ROAD TRIBUTARY TO BULLPOUND CREEK	BRIDGE CULV	RV 1977	1 1829.0	7.3 15.0			55.6 63.2 04-12-2024		2.7
70203 -1	SW SEC 32 TWP 30 RGE 16 W4M CRAIGMYLE WATERCOURSE BRIDGE ON LOCAL ROAD NEAR CRAIGMYLE	CENTRAL REGION HANNA CT STARLAND	STARLAND COUNTY UNDEFINED CMA DRUMHELLER-STETTTLER	SM LOCAL ROAD TRIBUTARY TO BULLPOUND CREEK	STANDARD BRIDGE	RV 1983 1983	1 8.0	7.3 8.0	28.0 49.0 62.0	77.8 75.8 12-03-2024			2.0
70206 -1	SW SEC 19 TWP 32 RGE 15 W4M CRAIGMYLE WATERCOURSE CULVERT ON LOCAL ROAD NEAR CRAIGMYLE	CENTRAL REGION HANNA CT STARLAND	STARLAND COUNTY UNDEFINED CMA DRUMHELLER-STETTTLER	MP LOCAL ROAD TRIBUTARY TO DOWLING LAKE (WATERCRS-	BRIDGE CULV	RV 1957	1 1500.0	8.0			44.4 50.0 20-08-2024		4.9
70207 -1	NW SEC 25 TWP 32 RGE 19 W4M ROWLEY WATERCOURSE CULVERT ON LOCAL ROAD NEAR ROWLEY	CENTRAL REGION HANNA CT STARLAND	STARLAND COUNTY UNDEFINED CMA DRUMHELLER-STETTTLER	FP LOCAL ROAD TRIBUTARY TO MCKEE LAKE (WATERCRS-ST)	BRIDGE CULV	RV 1966	1 1474.0	5.4			55.6 60.9 03-12-2020		1.8
70208 -2	SW SEC 6 TWP 38 RGE 14 W4M CASTOR LANE LAKE CULVERT ON LOCAL ROAD NEAR CASTOR	CENTRAL REGION HANNA CT PAINTEARTH	COUNTY OF PAINTEARTH NO. UNDEFINED CMA DRUMHELLER-STETTTLER	MP;MP LOCAL ROAD TRIBUTARY TO SULLIVAN LAKE (WATERCRS-	BRIDGE CULV	RV 2002	2 1200.0	11.2			44.4 59.0 27-11-2024		2.4
70209 -1	NW SEC 32 TWP 2 RGE 25 W4M CARDSTON WATERCOURSE CULVERT ON LOCAL ROAD NEAR CARDSTON	SOUTHERN REGION LETHBRIDGE CT CARDSTON	CARDSTON COUNTY UNDEFINED CMA CARDSTON-SIKSIKA	MP LOCAL ROAD 2ND ORDER TRIBUTARY TO LEE CREEK	BRIDGE CULV	RV 1987	1 2000.0	8.5 30.0			77.8 76.6 20-11-2023		3.6
70211 -1	SW SEC 21 TWP 73 RGE 5 W6M SEXSMITH WATERCOURSE BRIDGE ON LOCAL ROAD NEAR SEXSMITH	PEACE REGION GRANDE PRAIRIE CT GRANDE PRAIRIE	COUNTY OF GRANDE PRAIRIE UNDEFINED CMA GRANDE PRAIRIE-WAPITI	HC LOCAL ROAD TRIBUTARY TO KLESKUN CREEK	STANDARD BRIDGE	RV 1968 1968	1 6.1	7.3 6.1	28.0 49.0 65.5	61.1 69.6 09-12-2019			2.7
70212 -1	SW SEC 2 TWP 73 RGE 8 W6M CLAIRMONT FISH CREEK 3 BRIDGE ON LOCAL ROAD NEAR CLAIRMONT	PEACE REGION GRANDE PRAIRIE CT GRANDE PRAIRIE	COUNTY OF GRANDE PRAIRIE UNDEFINED CMA GRANDE PRAIRIE-WAPITI	HC LOCAL ROAD COLQUHOUN CREEK (WATERCRS-ST)	STANDARD BRIDGE	RV 1967 1967	3 8.5	7.3 25.5	30.1 52.8 75.4	50.0 68.5 21-03-2023			5.2
70213 -1	NW SEC 16 TWP 71 RGE 7 W6M DIMSDALE SPRING CREEK 4 CULVERT ON LOCAL ROAD NEAR DIMSDALE	PEACE REGION GRANDE PRAIRIE CT GRANDE PRAIRIE	COUNTY OF GRANDE PRAIRIE UNDEFINED CMA GRANDE PRAIRIE-WAPITI	MP;MP LOCAL ROAD SPRING CREEK (WATERCRS-ST)	BRIDGE CULV	RV 1995	2 2000.0	8.0			77.8 86.9 13-01-2022		2.8
70214 -1	SW SEC 2 TWP 71 RGE 7 W6M DIMSDALE SPRING CREEK 4 CULVERT ON LOCAL ROAD NEAR DIMSDALE	PEACE REGION GRANDE PRAIRIE CT GRANDE PRAIRIE	COUNTY OF GRANDE PRAIRIE UNDEFINED CMA GRANDE PRAIRIE-WAPITI	SP LOCAL ROAD SPRING CREEK (WATERCRS-ST)	BRIDGE CULV	RV 1962	1 2744.0	9.1			55.6 48.3 18-07-2017		11.9
70215 -1	SE SEC 30 TWP 74 RGE 7 W6M SEXSMITH NIOBE CREEK CULVERT ON LOCAL ROAD NEAR SEXSMITH	PEACE REGION GRANDE PRAIRIE CT GRANDE PRAIRIE	COUNTY OF GRANDE PRAIRIE UNDEFINED CMA GRANDE PRAIRIE-WAPITI	MP LOCAL ROAD NIOBE CREEK (WATERCRS-ST)	BRIDGE CULV	RV 1980	1 2000.0	6.5 35.0			44.4 50.0 21-07-2021		3.0


		<div>Transportation Infrastructure Management System</div> <div>Bridge Structures Report</div> <div>All 'IN SERVICE' Structures - Sorted By: File Number</div>										2025/03/06	
												Page 217 of 772	
BF	Legal Land Location Structure Name Location Description	Region District Municipality	Managed By CMA Constituency	Span Types Located On Located Over	Structure Type	Usage Yr Built Yr Supstr	No. Spans Pipes Max Span Length Max Pipe Dia	Clear Rdwy Nom Length Skew	Single (t) Semi (t) Train (t)	Stru Suff Insp	Rat. % Rat. % Date	Theor VCL On Meas VCL On	Deck Height Theor VCL Over Meas VCL Over
70217 -1	SW SEC 1 TWP 73 RGE 11 W6M HYTHE WATERCOURSE BRIDGE ON LOCAL ROAD NEAR HYTHE	PEACE REGION GRANDE PRAIRIE CT GRANDE PRAIRIE	COUNTY OF GRANDE PRAIRIE UNDEFINED CMA GRANDE PRAIRIE-WAPITI	HH LOCAL ROAD TRIBUTARY TO BEAVERLODGE RIVER	STANDARD BRIDGE	RV 1962 1962	1 6.1	7.1 6.1	28.0 49.0 62.5	27.8 54.4 03-08-2023			3.7
70218 -1	NE SEC 4 TWP 75 RGE 8 W6M LA GLACE COULEE CULVERT ON LOCAL ROAD NEAR LA GLACE	PEACE REGION GRANDE PRAIRIE CT GRANDE PRAIRIE	COUNTY OF GRANDE PRAIRIE UNDEFINED CMA GRANDE PRAIRIE-WAPITI	SP LOCAL ROAD 2ND ORDER TRIBUTARY TO MULLIGAN CK	BRIDGE CULV	RV 1977	1 2438.0	7.5 10.0		55.6 64.7 22-08-2022			4.3
70219 -1	SW SEC 34 TWP 25 RGE 3 W5M COCHRANE CATTLEPASS CULVERT ON PROVINCIAL HIGHWAY 01A NEAR COCHRANE	SOUTHERN REGION CALGARY CT ROCKY VIEW	Alberta Transportation (AIT) CMA28 AIRDRIE-COCHRANE	CP-MP 1A:06 R1 24.616, 1A:06 L1 24.629 TRAIL-ANIMAL OVER SP	BRIDGE CULV	SP 1972	1 1980.0	27.0 15.0		44.4 64.4 18-10-2024			3.2
70220 -1	NW SEC 5 TWP 79 RGE 5 W6M SPIRIT RIVER DUNVEGAN CREEK CULVERT ON LOCAL ROAD, 8 KM NE OF SPIRIT RIVER	PEACE REGION GRANDE PRAIRIE MD SPIRIT RIVER	M.D. SPIRIT RIVER NO. 133 UNDEFINED CMA CENTRAL PEACE-NOTLEY	SPE-SPE LOCAL ROAD DUNVEGAN CREEK (WATERCRS-ST)	BRIDGE CULV	RV 1980	1 4305.0	7.0 20.0		55.6 62.4 16-10-2022			11.6
70221 -1	NW SEC 24 TWP 80 RGE 4 W6M FAIRVIEW WATERCOURSE CULVERT ON LOCAL ROAD NEAR FAIRVIEW	PEACE REGION GRANDE PRAIRIE MD FAIRVIEW	M.D. OF FAIRVIEW NO. 136 UNDEFINED CMA CENTRAL PEACE-NOTLEY	SPE LOCAL ROAD TRIBUTARY TO BOUCHER CREEK	BRIDGE CULV	RV 1958	1 1502.0	5.2 30.0		44.4 46.4 15-10-2024			7.3
70223 -1	SE SEC 5 TWP 84 RGE 22 W5M ROMA STRONG CREEK CULVERT ON LOCAL ROAD NEAR ROMA	PEACE REGION PEACE RIVER CT NORTHERN LIGHTS	COUNTY OF NORTHERN UNDEFINED CMA PEACE RIVER	SP LOCAL ROAD STRONG CREEK (WATERCRS-ST)	BRIDGE CULV	RV 1962	1 1524.0	8.0		33.3 46.8 09-11-2021			7.0
70224 -1	SW SEC 15 TWP 84 RGE 25 W5M BERWYN TRIBUTARY TO CARDINAL CREEK CULVERT ON LOCAL ROAD, 26 KM NW OF BERWYN	PEACE REGION PEACE RIVER CT NORTHERN LIGHTS	COUNTY OF NORTHERN UNDEFINED CMA PEACE RIVER	MP LOCAL ROAD 2ND ORDER TRIBUTARY TO CARDINAL	BRIDGE CULV	RV 1988	1 3000.0	6.0 -25.0		55.6 65.8 15-11-2018			6.9
70225 -1	NW SEC 10 TWP 91 RGE 23 W5M NORTH STAR WATERCOURSE CULVERT ON PROVINCIAL HIGHWAY 35 NEAR NORTH STAR	PEACE REGION PEACE RIVER CT NORTHERN LIGHTS	Alberta Transportation (AIT) CMA04 PEACE RIVER	RPP;SSP 35:06 C1 39.267 2ND ORDER TRIBUTARY TO BUCHANAN	BRIDGE CULV	RV 1963	2 1840.0	10.2		55.6 57.7 14-02-2024			3.0
70228 -1	SW SEC 20 TWP 45 RGE 7 W4M FABYAN BATTLE RIVER BRIDGE ON LOCAL ROAD, 1 KM N OF FABYAN	CENTRAL REGION VERMILION MD WAINWRIGHT	M.D. OF WAINWRIGHT NO. 61 UNDEFINED CMA VERMILION-LLOYDMINSTER-	TH LOCAL ROAD BATTLE RIVER (WATERCRS-ST)	MAJOR BRIDGE	RV 1934 1934	1 38.1	6.1 38.1	16.9 29.6 42.3	50.0 44.0 05-07-2023	4.3		6.1
70230 -1	SE SEC 6 TWP 51 RGE 4 W5M TOMAHAWK SHOAL LAKE C CULVERT ON LOCAL ROAD NEAR TOMAHAWK	NORTH CENTRAL REGION STONY PLAIN CT PARKLAND	PARKLAND COUNTY UNDEFINED CMA DRAYTON VALLEY-DEVON	SP LOCAL ROAD SHOAL LAKE CREEK (WATERCRS-ST)	BRIDGE CULV	RV 1967	1 3670.0	8.5 45.0		22.2 42.3 11-06-2024			8.5
70231 -1	SW SEC 12 TWP 14 RGE 26 W4M STAVELY CLEAR BROOK BRIDGE ON LOCAL ROAD NEAR STAVELY	SOUTHERN REGION LETHBRIDGE MD WILLOW CREEK	M.D. OF WILLOW CREEK NO. UNDEFINED CMA LIVINGSTONE-MACLEOD	PG LOCAL ROAD CLEAR BROOK (WATERCRS-ST)	STANDARD BRIDGE	RV 1961 1961	1 8.5	6.4 8.5 -30.0	28.0 49.0 62.0	50.0 59.4 13-11-2024			2.4
70232 -1	NW SEC 2 TWP 15 RGE 26 W4M PARKLAND BEA MOSQUITO CREEK BRIDGE ON LOCAL ROAD, 14 KM SE OF PARKLAND	SOUTHERN REGION LETHBRIDGE MD WILLOW CREEK	M.D. OF WILLOW CREEK NO. UNDEFINED CMA LIVINGSTONE-MACLEOD	PT, TT LOCAL ROAD MOSQUITO CREEK (WATERCRS-ST)	MAJOR BRIDGE	RV 1907 1907	3 18.3	4.2 32.9	10.5 11.8 18.5	38.9 36.3 18-08-2022			4.6
70233 -1	SW SEC 10 TWP 13 RGE 28 W4M CLARESHOLM WATERCOURSE CULVERT ON LOCAL ROAD NEAR CLARESHOLM	SOUTHERN REGION LETHBRIDGE MD WILLOW CREEK	M.D. OF WILLOW CREEK NO. UNDEFINED CMA LIVINGSTONE-MACLEOD	MP;MP LOCAL ROAD TRIBUTARY TO WILLOW CREEK (WATERCRS-	BRIDGE CULV	RV 1967	2 1500.0	7.9 -30.0		44.4 56.2 15-11-2021			3.7
70235 -2	SW SEC 14 TWP 53 RGE 21 W4M ARDROSSAN ROSS CREEK 3 CULVERT ON LOCAL ROAD NEAR ARDROSSAN	NORTH CENTRAL REGION STONY PLAIN CT STRATHCONA	STRATHCONA COUNTY UNDEFINED CMA FORT SASKATCHEWAN-	MP LOCAL ROAD ROSS CREEK (WATERCRS-ST)	BRIDGE CULV	RV 2010	1 1600.0	6.5 5.0		88.9 84.2 09-10-2020			
70237 -2	SE SEC 25 TWP 64 RGE 20 W4M BOYLE FLAT CREEK BRIDGE ON LOCAL ROAD, 6 KM SW OF BOYLE	NORTH CENTRAL REGION ATHABASCA CT ATHABASCA	ATHABASCA COUNTY UNDEFINED CMA ATHABASCA-BARRHEAD-	SC LOCAL ROAD FLAT CREEK (WATERCRS-ST)	STANDARD BRIDGE	RV 1999 1999	1 12.0	8.0 12.0	28.0 49.0 62.0	77.8 67.8 05-11-2021			4.3
70238 -2	NW SEC 28 TWP 27 RGE 24 W4M NIGHTINGALE WATERCOURSE CULVERT ON LOCAL ROAD NEAR NIGHTINGALE	SOUTHERN REGION CALGARY CT WHEATLAND	WHEATLAND COUNTY UNDEFINED CMA OLDS-DIDSBURY-THREE	MP LOCAL ROAD TRIBUTARY TO ROSEBUD RIVER	BRIDGE CULV	RV 2012	1 3300.0	8.6 25.0		88.9 88.6 10-04-2023			6.3
70239 -1	NW SEC 27 TWP 59 RGE 17 W4M SMOKY LAKE WHITE EARTH BRIDGE ON PROVINCIAL HIGHWAY 855 NEAR SMOKY LAKE	NORTH CENTRAL REGION ATHABASCA CT SMOKY LAKE	Alberta Transportation (AIT) CMA07 ATHABASCA-BARRHEAD-	HC 855:20 C1 1.068 WHITE EARTH CREEK (WATERCRS-ST)	STANDARD BRIDGE	RV 1972 1972	3 6.1	9.1 18.3	28.0 49.0 65.5	38.9 49.9 24-08-2022			4.0
70241 -2	NE SEC 34 TWP 77 RGE 24 W5M WATINO SMOKY RIVER BRIDGE ON HIGHWAY 49, AT SW BOUNDARY OF WATINO	PEACE REGION GRANDE PRAIRIE CT BIRCH HILLS	Alberta Transportation (AIT) CMA03 CENTRAL PEACE-NOTLEY	WG 49:08 C1 16.395 SMOKY RIVER (WATERCRS-ST)	MAJOR BRIDGE	RV 2010 2010	5 63.0	11.0 293.0	28.0 49.0 62.0	66.7 64.2 26-11-2023			
70242 -2	SW SEC 27 TWP 76 RGE 3 W6M WANHAM KAKUT CREEK CULVERT ON HIGHWAY 733, 12 KM S OF WANHAM	PEACE REGION GRANDE PRAIRIE CT BIRCH HILLS	Alberta Transportation (AIT) CMA05 CENTRAL PEACE-NOTLEY	MP-SP-SP-MP 733:04 C1 17.432 KAKUT CREEK (WATERCRS-ST)	BRIDGE CULV	RV 2000	1 3400.0	9.1		77.8 62.9 18-12-2024			21.3
70243 -1	SE SEC 10 TWP 63 RGE 24 W4M PERRYVALE DAPP CREEK BRIDGE ON LOCAL ROAD NEAR PERRYVALE	NORTH CENTRAL REGION ATHABASCA CT ATHABASCA	ATHABASCA COUNTY UNDEFINED CMA ATHABASCA-BARRHEAD-	HC LOCAL ROAD TRIBUTARY TO DAPP CK (WATERCRS-ST)	STANDARD BRIDGE	RV 1967 1967	1 6.1	7.3 6.1 0.0	28.0 49.0 65.5	61.1 67.5 05-06-2021			4.1
70245 -1	SW SEC 5 TWP 65 RGE 23 W4M MEANOOK MUSKEG CREEK 2 CULVERT ON PROVINCIAL HIGHWAY 663 NEAR MEANOOK	NORTH CENTRAL REGION ATHABASCA CT ATHABASCA	Alberta Transportation (AIT) CMA10 ATHABASCA-BARRHEAD-	SPE 663:02 C1 45.104 TRIBUTARY TO MUSKEG CREEK (WATERCRS-	BRIDGE CULV	RV 1982	1 2744.0	9.5		55.6 56.0 21-03-2023			5.3


		Transportation Infrastructure Management System										2025/03/06			
		Bridge Structures Report													
		All 'IN SERVICE' Structures - Sorted By: File Number													
														Page 218 of 772	
BF	Legal Land Location Structure Name Location Description	Region District Municipality	Managed By CMA Constituency	Span Types Located On Located Over	Structure Type	Usage Yr Built Yr Supstr	No. Spans Pipes Max Span Length Max Pipe Dia	Clear Rdwy Nom Length Skew	Single (t) Semi (t) Train (t)	Stru Suff Insp	Rat. % Rat. % Date	Theor VCL On Meas VCL On	Deck Height Theor VCL Over Meas VCL Over		
70246 -1	NW SEC 24 TWP 64 RGE 22 W4M COLINTON LITTLE PINE CULVERT ON LOCAL ROAD NEAR COLINTON	NORTH CENTRAL REGION ATHABASCA CT ATHABASCA	ATHABASCA COUNTY UNDEFINED CMA ATHABASCA-BARRHEAD-	MP LOCAL ROAD LITTLE PINE CREEK (WATERCRS-ST)	BRIDGE CULV	RV 1965	1 1500.0	7.3			44.4 36.1 25-07-2020		2.4		
70247 -1	NE SEC 20 TWP 53 RGE 16 W5M EDSON MCLEOD RIVER BRIDGE ON LOCAL ROAD, 5 KM E OF EDSON	NORTH CENTRAL REGION EDSON CT YELLOWHEAD	YELLOWHEAD COUNTY UNDEFINED CMA WEST YELLOWHEAD	DT, RB LOCAL ROAD MCLEOD RIVER (WATERCRS-ST)	MAJOR BRIDGE	RV 1954 1952	5 70.4	7.9 207.6	35.2 51.9 75.3		33.3 46.6 12-08-2024		20.1		
70248 -2	SW SEC 5 TWP 57 RGE 10 W5M MAYERTHORPE WATERCOURSE CULVERT ON PROVINCIAL HIGHWAY 647 NEAR MAYERTHORPE	NORTH CENTRAL REGION EDSON CT WOODLANDS	Alberta Transportation (AIT) CMA12 WEST YELLOWHEAD	MP-SSP-MP 647:02 C1 5.112 TRIBUTARY TO PADDLE RIVER (WATERCRS-	BRIDGE CULV	RV 2020	1 1829.0	10.0 -4.0			100.0 89.5 18-04-2022				
70249 -1	SW SEC 14 TWP 57 RGE 10 W5M ANSELMO WATERCOURSE CULVERT ON LOCAL ROAD NEAR ANSELMO	NORTH CENTRAL REGION EDSON CT WOODLANDS	WOODLANDS COUNTY UNDEFINED CMA WEST YELLOWHEAD	MP LOCAL ROAD 2ND ORDER TRIBUTARY TO PADDLE RIVER	BRIDGE CULV	RV 1989	1 2400.0	7.5 -20.0			66.7 56.8 19-08-2022		4.2		
70250 -1	SW SEC 1 TWP 57 RGE 10 W5M ANSELMO TRIBUTARY TO PADDLE RIVER BRIDGE ON HIGHWAY 647, 11 KM SOUTHWEST OF	NORTH CENTRAL REGION EDSON CT WOODLANDS	Alberta Transportation (AIT) CMA12 WEST YELLOWHEAD	HC 647:02 C1 11.742 TRIBUTARY TO PADDLE RIVER (WATERCRS-	STANDARD BRIDGE	RV 1973 1973	1 6.1	8.2 6.1	28.0 49.0 65.5		50.0 55.9 18-04-2022		1.8		
70251 -1	SW SEC 1 TWP 57 RGE 10 W5M MAYERTHORPE PADDLE RIVER BRIDGE ON LOCAL ROAD NEAR MAYERTHORPE	NORTH CENTRAL REGION EDSON CT WOODLANDS	WOODLANDS COUNTY UNDEFINED CMA WEST YELLOWHEAD	PG LOCAL ROAD 2ND ORDER TRIBUTARY TO PADDLE RIVER	STANDARD BRIDGE	RV 1952 1952	1 8.5	7.3 8.5	28.0 49.0 62.0		50.0 62.8 19-08-2022		2.1		
70252 -1	SW SEC 29 TWP 73 RGE 8 W5M CANYON CREEK ASSINEAU RIVER BRIDGE ON HIGHWAY 2, 8 KM SW OF CANYON CREEK	NORTH CENTRAL REGION ATHABASCA MD LESSER SLAVE RVR	Alberta Transportation (AIT) CMA06 LESSER SLAVE LAKE	SC 2:48 C1 30.292 ASSINEAU RIVER (WATERCRS-ST)	STANDARD BRIDGE	RV 1993 1993	3 12.2	11.0 30.4	28.0 49.0 62.0		27.8 37.6 14-11-2023		5.2		
70256 -1	NW SEC 22 TWP 56 RGE 11 W5M HATTONFORD WATERCOURSE CULVERT ON PROVINCIAL HIGHWAY 751 NEAR HATTONFORD	NORTH CENTRAL REGION EDSON CT WOODLANDS	Alberta Transportation (AIT) CMA12 WEST YELLOWHEAD	SP 751:02 C1 29.574 TRIBUTARY TO PADDLE RIVER (WATERCRS-	BRIDGE CULV	RV 1986	1 1500.0	9.5 20.0			77.8 69.3 20-04-2023		5.5		
70257 -1	SE SEC 26 TWP 67 RGE 19 W4M GRASSLAND PINE CREEK BRIDGE ON LOCAL ROAD, 6 KM W OF GRASSLAND	NORTH CENTRAL REGION ATHABASCA CT ATHABASCA	ATHABASCA COUNTY UNDEFINED CMA ATHABASCA-BARRHEAD-	SMO LOCAL ROAD PINE CREEK (WATERCRS-ST)	MAJOR BRIDGE	RV 1993 1993	3 11.0	8.2 33.0 30.0	28.0 49.0 62.0		55.6 53.8 16-10-2023		4.6		
70259 -1	SW SEC 36 TWP 60 RGE 27 W4M WESTLOCK WABASH CREEK BRIDGE ON LOCAL ROAD NEAR WESTLOCREEK	NORTH CENTRAL REGION ATHABASCA CT WESTLOCK	WESTLOCK COUNTY UNDEFINED CMA ATHABASCA-BARRHEAD-	TT LOCAL ROAD WABASH CREEK (WATERCRS-ST)	STANDARD BRIDGE	RV 1968 1968	3 8.5	6.1 20.7	28.0 49.0 62.0		50.0 58.2 20-07-2021		4.6		
70260 -2	NW SEC 10 TWP 65 RGE 19 W4M Boyle Watercourse, Hwy 63, 4km N of Boyle	NORTH CENTRAL REGION ATHABASCA CT ATHABASCA	Alberta Transportation (AIT) CMA07 ATHABASCA-BARRHEAD-	PCB 63:01 C1 26.182 TRIBUTARY TO FLAT CREEK (WATERCRS-ST)	BRIDGE CULV	RV 2020	1 2700.0	11.4			100.0 86.5 24-01-2024				
70261 -1	SW SEC 24 TWP 55 RGE 18 W4M ST. MICHAEL WHITFORD CREEK BRIDGE ON LOCAL ROAD NEAR ST. MICHAEL	CENTRAL REGION VERMILION CT LAMONT	LAMONT COUNTY UNDEFINED CMA FORT SASKATCHEWAN-	TT LOCAL ROAD WHITFORD CREEK (WATERCRS-ST)	STANDARD BRIDGE	RV 1963 1963	1 4.9	6.7 4.9 0.0	29.0 50.7 72.5		44.4 61.5 15-07-2022		1.8		
70263 -1	NW SEC 8 TWP 62 RGE 24 W4M ROCHESTER DAPP CREEK BRIDGE ON LOCAL ROAD NEAR ROCHESTER	NORTH CENTRAL REGION ATHABASCA CT ATHABASCA	ATHABASCA COUNTY UNDEFINED CMA ATHABASCA-BARRHEAD-	HC LOCAL ROAD TRIBUTARY TO DAPP CK (WATERCRS-ST)	STANDARD BRIDGE	RV 1963 1963	1 6.1	7.3 6.1	28.0 49.0 65.5		50.0 62.7 22-09-2023		2.4		
70264 -1	NW SEC 29 TWP 53 RGE 6 W5M MAGNOLIA WATERCOURSE CULVERT ON PROVINCIAL HIGHWAY 757 NEAR MAGNOLIA	NORTH CENTRAL REGION STONY PLAIN CT PARKLAND	Alberta Transportation (AIT) CMA12 LAC STE. ANNE-PARKLAND	SP 757:02 C1 2.114 2ND ORDER TRIBUTARY TO STURGEON	BRIDGE CULV	RV 1989	1 2120.0	9.7 -20.0			44.4 45.3 02-05-2022		8.5		
70265 -1	SW SEC 5 TWP 50 RGE 14 W4M BRUCE WATERCOURSE CULVERT ON LOCAL ROAD NEAR BRUCE	CENTRAL REGION VERMILION CT BEAVER	BEAVER COUNTY UNDEFINED CMA CAMROSE	MP:MP LOCAL ROAD TRIBUTARY TO VERMILION RIVER	BRIDGE CULV	RV 1960	2 1400.0	7.2			66.7 69.6 12-07-2022		2.2		
70266 -1	SW SEC 28 TWP 58 RGE 20 W4M RADWAY WATERCOURSE BRIDGE ON LOCAL ROAD NEAR RADWAY	NORTH CENTRAL REGION ATHABASCA CT THORHILD	THORHILD COUNTY UNDEFINED CMA ATHABASCA-BARRHEAD-	PG LOCAL ROAD TRIBUTARY TO NAMEPI CREEK (WATERCRS-	STANDARD BRIDGE	RV 1956 1956	1 8.5	8.2 8.5	28.0 49.0 62.0		55.6 65.5 09-07-2024		3.3		
70267 -1	NW SEC 5 TWP 59 RGE 20 W4M RADWAY NAMEPI CREEK BRIDGE ON LOCAL ROAD NEAR RADWAY	NORTH CENTRAL REGION ATHABASCA CT THORHILD	THORHILD COUNTY UNDEFINED CMA ATHABASCA-BARRHEAD-	HC LOCAL ROAD NAMEPI CREEK (WATERCRS-ST)	STANDARD BRIDGE	RV 1967 1967	3 8.5	6.4 20.7 -30.0	28.0 49.0 65.5		44.4 64.1 28-09-2023		1.8		
70268 -2	SW SEC 17 TWP 75 RGE 15 W5M ENILDA TRAVERSE CREEK CULVERT ON LOCAL ROAD, 22 KM NW OF ENILDA	PEACE REGION PEACE RIVER CT BIG LAKES	BIG LAKES COUNTY UNDEFINED CMA LESSER SLAVE LAKE	SP LOCAL ROAD TRAVERSE CREEK (WATERCRS-ST)	BRIDGE CULV	RV 2022	1 3050.0	7.0			100.0 90.9 21-12-2022				
70269 -2	SW SEC 29 TWP 54 RGE 1 W5M ONOWAY KILINI CREEK CULVERT ON LOCAL ROAD, 6 KM SE OF ONOWAY	NORTH CENTRAL REGION STONY PLAIN CT LAC STE. ANNE	LAC STE. ANNE COUNTY UNDEFINED CMA LAC STE. ANNE-PARKLAND	SP LOCAL ROAD KILINI CREEK (WATERCRS-ST)	BRIDGE CULV	RV 2018	1 3990.0	10.0 4.0			88.9 78.9 24-10-2023				
70270 -2	SW SEC 18 TWP 62 RGE 25 W4M DAPP BOLLOQUE CREEK CULVERT ON LOCAL ROAD NEAR DAPP	NORTH CENTRAL REGION ATHABASCA CT WESTLOCK	WESTLOCK COUNTY UNDEFINED CMA ATHABASCA-BARRHEAD-	MP LOCAL ROAD BOLLOQUE CREEK (WATERCRS-ST)	BRIDGE CULV	RV 2006	1 3300.0	7.3			55.6 70.5 22-09-2022		4.3		
70271 -1	SW SEC 6 TWP 54 RGE 1 W5M ONOWAY KILINI CREEK BRIDGE ON LOCAL ROAD NEAR ONOWAY	NORTH CENTRAL REGION STONY PLAIN CT LAC STE. ANNE	LAC STE. ANNE COUNTY UNDEFINED CMA LAC STE. ANNE-PARKLAND	PG LOCAL ROAD KILINI CREEK (WATERCRS-ST)	STANDARD BRIDGE	RV 1959 1959	1 8.5	7.3 8.5	28.0 49.0 62.0		44.4 57.3 18-03-2024		2.7		


		<div>Transportation Infrastructure Management System</div> <div>Bridge Structures Report</div> <div>All 'IN SERVICE' Structures - Sorted By: File Number</div>										2025/03/06			
														Page 219 of 772	
BF	Legal Land Location Structure Name Location Description	Region District Municipality	Managed By CMA Constituency	Span Types Located On Located Over	Structure Type	Usage Yr Built Yr Supstr	No. Spans Pipes Max Span Length Max Pipe Dia	Clear Rdwy Nom Length Skew	Single (t) Semi (t) Train (t)	Stru Suff Insp	Rat. % Rat. % Date	Theor VCL On Meas VCL On	Deck Height Theor VCL Over Meas VCL Over		
70274 E-1	SW SEC 13 TWP 72 RGE 5 W6M GRANDE PRAIR WATERCOURSE CULVERT ON PROVINCIAL HIGHWAY 43 NEAR GRANDE PRAIR	PEACE REGION GRANDE PRAIRIE CT GRANDE PRAIRIE	Alberta Transportation (AIT) CMA05 GRANDE PRAIRIE-WAPITI	MP 43:04 R1 10.350 2ND ORDER TRIBUTARY TO BEAR RIVER (2)	BRIDGE CULV	RV 1988	1 1600.0	12.5			33.3 44.7 23-05-2023		2.6		
70274 W-2	SW SEC 13 TWP 72 RGE 5 W6M GRANDE PRAIR WATERCOURSE CULVERT ON PROVINCIAL HIGHWAY 43 NEAR GRANDE PRAIR	PEACE REGION GRANDE PRAIRIE CT GRANDE PRAIRIE	Alberta Transportation (AIT) CMA05 GRANDE PRAIRIE-WAPITI	MP 43:04 L1 10.356 2ND ORDER TRIBUTARY TO BEAR RIVER (2)	BRIDGE CULV	RV 2000	1 1800.0	15.3			55.6 52.6 23-05-2023		3.1		
70275 -1	NW SEC 25 TWP 73 RGE 5 W6M SEXSMITH GILLIS CREEK CULVERT ON LOCAL ROAD NEAR SEXSMITH	PEACE REGION GRANDE PRAIRIE CT GRANDE PRAIRIE	COUNTY OF GRANDE PRAIRIE UNDEFINED CMA GRANDE PRAIRIE-WAPITI	MP LOCAL ROAD 2ND ORDER TRIBUTARY TO KLESKUN CREEK	BRIDGE CULV	RV 1958	1 1524.0	7.3			66.7 62.1 29-07-2020		2.4		
70276 -1	NW SEC 5 TWP 70 RGE 11 W6M ELMWORTH DIAMOND DICREEK BRIDGE ON LOCAL ROAD NEAR ELMWORTH	PEACE REGION GRANDE PRAIRIE CT GRANDE PRAIRIE	COUNTY OF GRANDE PRAIRIE UNDEFINED CMA GRANDE PRAIRIE-WAPITI	HC LOCAL ROAD DIAMOND DICK CREEK (WATERCRS-ST)	STANDARD BRIDGE	RV 1966 1966	3 8.5	7.3 25.5	30.1 52.8 75.4	44.4 65.4 08-07-2020			5.5		
70277 -1	NW SEC 7 TWP 38 RGE 6 W5M DOVERCOURT CLEARWATER RIVER BRIDGE ON HIGHWAY 22, 16 KM SE OF ROCKY MOUNTAIN HOUSE	CENTRAL REGION RED DEER CT CLEARWATER	Alberta Transportation (AIT) CMA18 RIMBEY-ROCKY MOUNTAIN	FC 22:22 C1 17.803 CLEARWATER RIVER (WATERCRS-ST)	MAJOR BRIDGE	RV 1922 1922	4 32.0	8.8 109.7 -24.0	47.4 56.2 64.8	66.7 63.3 15-11-2024			20.0		
70279 -1	NW SEC 4 TWP 61 RGE 21 W4M THORHILD NAMEPI CREEK BRIDGE ON LOCAL ROAD NEAR THORHILD	NORTH CENTRAL REGION ATHABASCA CT THORHILD	THORHILD COUNTY UNDEFINED CMA ATHABASCA-BARRHEAD-	TT LOCAL ROAD NAMEPI CREEK (WATERCRS-ST)	STANDARD BRIDGE	RV 1962 1962	1 6.1	6.1 6.1	28.0 49.0 65.9	55.6 61.2 18-07-2024					
70280 -2	SW SEC 28 TWP 50 RGE 6 W5M TOMAHAWK MISHOW CREEK BRIDGE ON LOCAL ROAD, 11 KM SW OF TOMAHAWK	NORTH CENTRAL REGION STONY PLAIN CT PARKLAND	PARKLAND COUNTY UNDEFINED CMA DRAYTON VALLEY-DEVON	WG LOCAL ROAD MISHOW CREEK (WATERCRS-ST)	MAJOR BRIDGE	RV 2022 2022	1 27.4	8.0 27.4 8.0	28.0 49.0 62.0	100.0 73.7 26-10-2022					
70281 -1	NE SEC 35 TWP 51 RGE 23 W4M EDMONTON MILL CREEK CULVERT ON PROVINCIAL HIGHWAY 14 NEAR EDMONTON	NORTH CENTRAL REGION STONY PLAIN CT STRATHCONA	Alberta Transportation (AIT) CMA09 STRATHCONA-SHERWOOD	MP-CP-MP 14:04 L1 5.621, 14:04 R1 6.195 MILL CREEK (WATERCRS-ST)	BRIDGE CULV	RV 1971	1 1829.0	26.0			55.6 61.0 26-05-2023		3.7		
70282 -1	NE SEC 10 TWP 30 RGE 25 W4M SWALWELL WATERCOURSE CULVERT ON LOCAL ROAD NEAR SWALWELL	CENTRAL REGION HANNA CT KNEEHILL	KNEEHILL COUNTY UNDEFINED CMA OLDS-DIDSBURY-THREE	SPE LOCAL ROAD TRIBUTARY TO KNEEHILLS CREEK	BRIDGE CULV	RV 1961	1 2123.0	8.9			33.3 39.5 12-04-2021		3.7		
70285 -1	SW SEC 3 TWP 67 RGE 19 W4M DONATVILLE PINE CREEK 3 BRIDGE ON LOCAL ROAD NEAR DONATVILLE	NORTH CENTRAL REGION ATHABASCA CT ATHABASCA	ATHABASCA COUNTY UNDEFINED CMA ATHABASCA-BARRHEAD-	TT LOCAL ROAD PINE CREEK (WATERCRS-ST)	STANDARD BRIDGE	RV 1961 1961	3 8.5	6.1 25.5 0.0	29.4 51.5 73.5	38.9 40.6 18-06-2020			4.0		
70286 -2	NW SEC 26 TWP 32 RGE 19 W4M ROWLEY WATERCOURSE CULVERT ON LOCAL ROAD, 14 KM E OF ROWLEY	CENTRAL REGION HANNA CT STARLAND	STARLAND COUNTY UNDEFINED CMA DRUMHELLER-STETTTLER	MP LOCAL ROAD TRIBUTARY TO MCKEE LAKE (WATERCRS-ST)	BRIDGE CULV	RV 2023	1 2200.0	8.0			100.0 97.4 27-09-2023				
70287 -1	SW SEC 5 TWP 72 RGE 12 W6M GOODFARE BEAVERTAIL C CULVERT ON LOCAL ROAD NEAR GOODFARE	PEACE REGION GRANDE PRAIRIE CT GRANDE PRAIRIE	COUNTY OF GRANDE PRAIRIE UNDEFINED CMA GRANDE PRAIRIE-WAPITI	SP LOCAL ROAD BEAVERTAIL CREEK (WATERCRS-ST)	BRIDGE CULV	RV 1990	1 3670.0	6.5			33.3 57.8 22-02-2024		5.3		
70288 -1	NW SEC 25 TWP 81 RGE 26 W5M BERWYN WATERCOURSE CULVERT ON LOCAL ROAD NEAR BERWYN	PEACE REGION PEACE RIVER MD PEACE	M.D. OF PEACE NO. 135 UNDEFINED CMA CENTRAL PEACE-NOTLEY	RPP;MP LOCAL ROAD WAINSCOTT COULEE (WATERCRS-ST)	BRIDGE CULV	RV 1956	2 1842.0	7.3			33.3 38.3 28-08-2023		2.1		
70289 -2	SE SEC 16 TWP 81 RGE 26 W5M WHITELAW WATERCOURSE CULVERT ON LOCAL ROAD NEAR WHITELAW	PEACE REGION PEACE RIVER MD PEACE	M.D. OF PEACE NO. 135 UNDEFINED CMA CENTRAL PEACE-NOTLEY	SP LOCAL ROAD TRIBUTARY TO PEACE RIVER (WATERCRS-	BRIDGE CULV	RV 2011	1 3360.0	8.0			77.8 88.1 03-11-2021				
70290 -2	SW SEC 2 TWP 19 RGE 14 W4M BROOKS EID IRRIGATION CANAL CULVERT ON LOCAL ROAD, 4 KM NE OF BROOKS	SOUTHERN REGION LETHBRIDGE CT NEWELL	COUNTY OF NEWELL UNDEFINED CMA BROOKS-MEDICINE HAT	MP LOCAL ROAD EID - ONE TREE CK (WATERCRS-IC)	BRIDGE CULV	IC 2021	1 3000.0	9.8			66.7 78.9 13-04-2021				
70292 -2	SW SEC 16 TWP 66 RGE 20 W4M AMBER VALLEY PINE CREEK BRIDGE ON LOCAL ROAD, 23 KM E OF ATHABASCA	NORTH CENTRAL REGION ATHABASCA CT ATHABASCA	ATHABASCA COUNTY UNDEFINED CMA ATHABASCA-BARRHEAD-	PG LOCAL ROAD PINE CREEK (WATERCRS-ST)	STANDARD BRIDGE	RV 1960 1960	3 6.1	7.3 18.3 0.0	28.0 49.0 62.0	77.8 68.0 11-08-2022			4.3		
70295 -2	SE SEC 36 TWP 34 RGE 1 W5M BOWDEN WATERCOURSE CULVERT ON HWY 2, 3 KM N OF BOWDEN	CENTRAL REGION RED DEER CT RED DEER	Alberta Transportation (AIT) CMA19 INNISFAIL-SYLVAN LAKE	SSP;SSP 2:22 L1 18.551, 2:22 R1 18.542 TRIBUTARY TO RED DEER RIVER	BRIDGE CULV	RV 2023	2 1400.0	35.8			100.0 94.8 10-07-2024				
70299 -1	SE SEC 26 TWP 42 RGE 26 W4M PONOKA WOLF CREEK BRIDGE ON LOCAL ROAD NEAR PONOKA	CENTRAL REGION RED DEER CT PONOKA	PONOKA COUNTY UNDEFINED CMA LACOMBE-PONOKA	HC LOCAL ROAD WOLF CREEK (WATERCRS-ST)	STANDARD BRIDGE	RV 1964 1964	2 6.1	7.3 12.2	28.0 49.0 65.5	38.9 56.7 15-05-2024			3.0		
70300 -1	NE SEC 19 TWP 15 RGE 27 W4M PARKLAND BEA WATERCOURSE CULVERT ON PROVINCIAL HIGHWAY 2 NEAR PARKLAND BEA	SOUTHERN REGION LETHBRIDGE MD WILLOW CREEK	Alberta Transportation (AIT) CMA26 LIVINGSTONE-MACLEOD	MP-RPP 2:10 R1 14.183, 2:10 L1 14.111 TRIBUTARY TO MOSQUITO CREEK	BRIDGE CULV	RV 1960	1 2490.0	26.0			77.8 73.0 01-12-2023		3.2		
70301 -1	NW SEC 16 TWP 15 RGE 27 W4M PARKLAND BEA WATERCOURSE CULVERT ON LOCAL ROAD NEAR PARKLAND BEA	SOUTHERN REGION LETHBRIDGE MD WILLOW CREEK	M.D. OF WILLOW CREEK NO. UNDEFINED CMA LIVINGSTONE-MACLEOD	MP LOCAL ROAD TRIBUTARY TO MOSQUITO CREEK	BRIDGE CULV	RV 1970	1 2135.0	7.3			55.6 69.7 13-04-2024		3.4		
70304 -1	SW SEC 19 TWP 60 RGE 24 W4M CLYDE WATERCOURSE CULVERT ON LOCAL ROAD NEAR CLYDE	NORTH CENTRAL REGION ATHABASCA CT WESTLOCK	WESTLOCK COUNTY UNDEFINED CMA ATHABASCA-BARRHEAD-	MP LOCAL ROAD TRIBUTARY TO REDWATER RIVER	BRIDGE CULV	RV 1989	1 2200.0	6.8			55.6 60.6 22-09-2022		3.0		


		Transportation Infrastructure Management System Bridge Structures Report All 'IN SERVICE' Structures - Sorted By: File Number										2025/03/06	
												Page 220 of 772	
BF	Legal Land Location Structure Name Location Description	Region District Municipality	Managed By CMA Constituency	Span Types Located On Located Over	Structure Type	Usage Yr Built Yr Supstr	No. Spans Pipes Max Span Length Max Pipe Dia	Clear Rdwy Nom Length Skew	Single (t) Semi (t) Train (t)	Stru Suff Insp	Rat. % Rat. % Date	Theor VCL On Meas VCL On	Deck Height Theor VCL Over Meas VCL Over
70305 -1	NW SEC 19 TWP 60 RGE 24 W4M CLYDE WATERCOURSE CULVERT ON LOCAL ROAD NEAR CLYDE	NORTH CENTRAL REGION ATHABASCA CT WESTLOCK	WESTLOCK COUNTY UNDEFINED CMA ATHABASCA-BARRHEAD-	MP LOCAL ROAD TRIBUTARY TO REDWATER RIVER	BRIDGE CULV	RV 1989	1 2200.0	5.8 25.0			44.4 59.4 22-09-2022		2.6
70306 -1	SE SEC 26 TWP 61 RGE 24 W4M TAWATINAW STONY CREEK 5 BRIDGE ON LOCAL ROAD NEAR TAWATINAW	NORTH CENTRAL REGION ATHABASCA CT WESTLOCK	WESTLOCK COUNTY UNDEFINED CMA ATHABASCA-BARRHEAD-	HC LOCAL ROAD STONY CREEK (WATERCRS-ST)	STANDARD BRIDGE	RV 1967 1967	1 8.5	7.3 8.5	30.1 52.8 75.4		50.0 71.6 06-06-2024		3.0
70307 -2	SE SEC 35 TWP 61 RGE 24 W4M TAWATINAW TAWATINAW RIVER CULVERT ON LOCAL ROAD NEAR TAWATINAW	NORTH CENTRAL REGION ATHABASCA CT WESTLOCK	WESTLOCK COUNTY UNDEFINED CMA ATHABASCA-BARRHEAD-	MP LOCAL ROAD TAWATINAW RIVER (WATERCRS-ST)	BRIDGE CULV	RV 2009	1 2200.0	6.5 -15.0			77.8 78.1 06-06-2024		
70308 -1	NE SEC 13 TWP 62 RGE 24 W4M ROCHESTER TAWATINAW RIVER CULVERT ON PROVINCIAL HIGHWAY 661 NEAR ROCHESTER	NORTH CENTRAL REGION ATHABASCA CT ATHABASCA	Alberta Transportation (AIT) CMA10 ATHABASCA-BARRHEAD-	MP 661:10 C1 4.359 TAWATINAW RIVER (WATERCRS-ST)	BRIDGE CULV	RV 1983	1 1800.0	10.0 -41.0			44.4 42.4 13-04-2023		2.9
70310 -2	SW SEC 20 TWP 58 RGE 6 W5M SANGUDO ROMEO CREEK CULVERT ON LOCAL ROAD, 17 KM NE OF SANGUDO	NORTH CENTRAL REGION STONY PLAIN CT LAC STE. ANNE	LAC STE. ANNE COUNTY UNDEFINED CMA LAC STE. ANNE-PARKLAND	SP LOCAL ROAD ROMEO CREEK (WATERCRS-ST)	BRIDGE CULV	RV 2001	1 3990.0				77.8 85.9 01-10-2021		
70311 -1	SW SEC 14 TWP 1 RGE 2 W4M WILD HORSE SAGE CREEK CULVERT ON LOCAL ROAD NEAR WILD HORSE	SOUTHERN REGION LETHBRIDGE CT CYPRESS	CYPRESS COUNTY UNDEFINED CMA CYPRESS-MEDICINE HAT	MP;MP LOCAL ROAD TRIBUTARY TO SAGE CREEK (WATERCRS-ST)	BRIDGE CULV	RV 1996	2 1400.0	7.0			66.7 65.0 19-09-2023		
70314 -1	NE SEC 27 TWP 73 RGE 7 W5M WAGNER NINE MILE CREEK BRIDGE ON LOCAL ROAD NEAR WAGNER	NORTH CENTRAL REGION ATHABASCA MD LESSER SLAVE RVR	M.D. OF LESSER SLAVE UNDEFINED CMA LESSER SLAVE LAKE	PG LOCAL ROAD TRIBUTARY TO LESSER SLAVE RIVER	STANDARD BRIDGE	RV 1959 1959	3 8.5	8.2 25.5	28.0 49.0 62.0		50.0 64.7 14-10-2020		4.9
70316 -1	NW SEC 6 TWP 66 RGE 13 W4M LAC LA BICHE BEAVER RIVER BRIDGE ON PROVINCIAL HIGHWAY 36 NEAR LAC LA BICHE	NORTH CENTRAL REGION ATHABASCA CT LAC LA BICHE	Alberta Transportation (AIT) CMA08 FORT MCMURRAY-LAC LA	SM 36:26 C1 64.395 BEAVER RIVER (WATERCRS-ST)	STANDARD BRIDGE	RV 1979 1979	3 8.0	11.3 20.0	28.0 49.0 62.0		50.0 50.8 15-06-2024		2.7
70318 -1	SE SEC 25 TWP 56 RGE 7 W4M ELK POINT NORTH SASKATCHEWAN RIVER BRIDGE ON HIGHWAY 41, 4 KM S OF ELK POINT	NORTH CENTRAL REGION ATHABASCA CT ST PAUL	Alberta Transportation (AIT) CMA08 BONNYVILLE-COLD LAKE-ST.	WG 41:22 C1 23.119 NORTH SASKATCHEWAN RIVER (WATERCRS-	MAJOR BRIDGE	RV 1983 1983	5 75.0	11.0 347.0 -10.0	28.0 49.0 62.0		50.0 49.3 16-06-2024		20.4
70319 -2	SE SEC 10 TWP 89 RGE 9 W4M FT MCMURRAY SALINE CREEK BRIDGE ON LOCAL ROAD, 14 KM SE OF FT MCMURRAY	NORTH CENTRAL REGION FORT MCMURRAY SPM WOOD BUFFALO	REGIONAL MUNICIPALITY OF UNDEFINED CMA FORT MCMURRAY-LAC LA	NU LOCAL ROAD SALINE CREEK (WATERCRS-ST)	MAJOR BRIDGE	RV 2015 2015	1 30.0	12.8 30.0 38.0			83.3 69.7 20-04-2024		
70320 -2	NE SEC 35 TWP 37 RGE 14 W4M CASTOR CASTOR CREEK CULVERT ON LOCAL ROAD, AT E BOUNDARY OF CASTOR	CENTRAL REGION HANNA CT PAINTEARTH	COUNTY OF PAINTEARTH NO. UNDEFINED CMA DRUMHELLER-STETTLER	SC LOCAL ROAD CASTOR CREEK (WATERCRS-ST)	STANDARD BRIDGE	RV 2002 2002	1 12.0	7.7 12.0 0.0	28.0 49.0 62.0		88.9 74.5 27-11-2024		4.9
70321 -1	SE SEC 17 TWP 42 RGE 3 W4M RIBSTONE BLACREEK CREEK CULVERT ON LOCAL ROAD NEAR RIBSTONE	CENTRAL REGION VERMILION MD WAINWRIGHT	M.D. OF WAINWRIGHT NO. 61 UNDEFINED CMA VERMILION-LLOYDMINSTER-	MP;MP;MP LOCAL ROAD BLACK CREEK (WATERCRS-ST)	BRIDGE CULV	RV 1995	3 1800.0	9.0 0.0			55.6 58.3 18-10-2020		2.4
70324 -1	SW SEC 20 TWP 47 RGE 18 W4M OHATON WATERCOURSE CULVERT ON LOCAL ROAD NEAR OHATON	CENTRAL REGION VERMILION CT CAMROSE	CAMROSE COUNTY UNDEFINED CMA CAMROSE	RPP LOCAL ROAD TRIBUTARY TO DRIEDMEAT CREEK	BRIDGE CULV	RV 1960	1 1872.0	7.0			44.4 52.1 22-09-2020		2.1
70326 -1	NW SEC 2 TWP 31 RGE 4 W4M NEW BRIGDEN WATERCOURSE CULVERT ON LOCAL ROAD NEAR NEW BRIGDEN	CENTRAL REGION HANNA SPECIAL AREA 3	Municipal Services Branch UNDEFINED CMA DRUMHELLER-STETTLER	SP LOCAL ROAD TRIBUTARY TO SOUNDING CREEK	BRIDGE CULV	RV 1984	1 3354.0	8.7			77.8 80.5 12-10-2022		6.4
70327 -1	SE SEC 17 TWP 40 RGE 5 W5M LESLIEVILLE LOBSTICK CREEK BRIDGE ON LOCAL ROAD NEAR LESLIEVILLE	CENTRAL REGION RED DEER CT CLEARWATER	CLEARWATER COUNTY UNDEFINED CMA RIMBEY-ROCKY MOUNTAIN	PG LOCAL ROAD LOBSTICK CREEK (WATERCRS-ST)	STANDARD BRIDGE	RV 1961 1961	1 8.5	6.4 8.5	28.0 49.0 62.0		50.0 55.9 05-06-2023		2.4
70328 -1	SE SEC 29 TWP 59 RGE 22 W4M THORHILD RABBIT CREEK CULVERT ON LOCAL ROAD NEAR THORHILD	NORTH CENTRAL REGION ATHABASCA CT THORHILD	THORHILD COUNTY UNDEFINED CMA ATHABASCA-BARRHEAD-	MP LOCAL ROAD TRIBUTARY TO REDWATER RIVER	BRIDGE CULV	RV 1993	1 2700.0	6.7			77.8 79.3 28-09-2023		3.5
70332 -1	NW SEC 13 TWP 42 RGE 12 W4M HARDISTY GOOSE CREEK CULVERT ON LOCAL ROAD NEAR HARDISTY	CENTRAL REGION VERMILION CT FLAGSTAFF	FLAGSTAFF COUNTY UNDEFINED CMA CAMROSE	MP;MP;MP LOCAL ROAD TRIBUTARY TO IRON CREEK (WATERCRS-ST)	BRIDGE CULV	RV 1991	3 1200.0	7.0			55.6 62.5 16-06-2022		
70335 -1	SW SEC 14 TWP 60 RGE 2 W5M ROSSINGTON WATERCOURSE CULVERT ON LOCAL ROAD NEAR ROSSINGTON	NORTH CENTRAL REGION ATHABASCA CT BARRHEAD	COUNTY OF BARRHEAD NO. UNDEFINED CMA ATHABASCA-BARRHEAD-	RPP LOCAL ROAD TRIBUTARY TO PEMBINA RIVER (WATERCRS-	BRIDGE CULV	RV 1959	1 1778.0	7.3 45.0			33.3 58.9 28-10-2022		2.4
70336 -1	SW SEC 31 TWP 59 RGE 2 W5M FREEDOM NEVILLE CREEK BRIDGE ON LOCAL ROAD NEAR FREEDOM	NORTH CENTRAL REGION ATHABASCA CT BARRHEAD	COUNTY OF BARRHEAD NO. UNDEFINED CMA ATHABASCA-BARRHEAD-	HC LOCAL ROAD TRIBUTARY TO PADDLE RIVER (WATERCRS-	STANDARD BRIDGE	RV 1970 1970	1 8.5	7.3 8.5	30.1 52.8 75.4		66.7 72.8 18-09-2020		3.4
70337 -1	NE SEC 19 TWP 43 RGE 2 W4M RIBSTONE RIBSTONE CREEK BRIDGE ON PROVINCIAL HIGHWAY 610 NEAR RIBSTONE	CENTRAL REGION VERMILION MD WAINWRIGHT	Alberta Transportation (AIT) CMA15 VERMILION-LLOYDMINSTER-	VH 610:04 C1 13.910 RIBSTONE CREEK (WATERCRS-ST)	STANDARD BRIDGE	RV 1974 1974	1 8.5	8.6 8.5	28.0 49.0 62.0		50.0 55.9 24-11-2022		3.7
70338 -1	SW SEC 28 TWP 29 RGE 6 W4M CEREAL WATERCOURSE BRIDGE ON PROVINCIAL HIGHWAY 886 NEAR CEREAL	CENTRAL REGION HANNA SPECIAL AREA 3	Alberta Transportation (AIT) CMA22 DRUMHELLER-STETTLER	HC 886:06 C1 10.235 TRIBUTARY TO SOUNDING CREEK	STANDARD BRIDGE	RV 1971 1971	1 8.5	10.1 8.5	30.1 52.8 75.4		50.0 66.4 11-06-2024		2.8


BF	Legal Land Location Structure Name Location Description	Region District Municipality	Managed By CMA Constituency	Span Types Located On Located Over	Structure Type	Usage Yr Built Yr Supstr	No. Spans Pipes Max Span Length Max Pipe Dia	Clear Rdwy Nom Length Skew	Single (t) Semi (t) Train (t)	Stru Suff Insp	Rat. % Rat. % Date	Theor VCL On Meas VCL On	Deck Height Theor VCL Over Meas VCL Over
70339 -1	NW SEC 24 TWP 31 RGE 24 W4M THREE HILLS WATERCOURSE CULVERT ON LOCAL ROAD NEAR THREE HILLS	CENTRAL REGION HANNA CT KNEEHILL	KNEEHILL COUNTY UNDEFINED CMA OLDS-DIDSBURY-THREE	MP LOCAL ROAD TRIBUTARY TO THREEHILLS CREEK	BRIDGE CULV	RV 1993	1 2000.0	9.6 20.0			55.6 64.0 27-04-2021		6.1
70341 -1	NW SEC 26 TWP 53 RGE 14 W5M PEERS JANUARY CREEK BRIDGE ON PROVINCIAL HIGHWAY 32 NEAR PEERS	NORTH CENTRAL REGION EDSON CT YELLOWHEAD	Alberta Transportation (AIT) CMA12 WEST YELLOWHEAD	SC 32:08 C1 1.321 JANUARY CREEK (WATERCRS-ST)	STANDARD BRIDGE	RV 1992 1992	3 8.5	9.2 25.5	28.0 49.0 62.0		50.0 52.8 14-11-2023		4.6
70344 -1	NW SEC 13 TWP 53 RGE 28 W4M STONY PLAIN WATERCOURSE BRIDGE ON PROVINCIAL HIGHWAY 779 NEAR STONY PLAIN	NORTH CENTRAL REGION STONY PLAIN CT PARKLAND	Alberta Transportation (AIT) CMA11 LAC STE. ANNE-PARKLAND	VS 779:02 C1 14.168 2ND ORDER TRIBUTARY TO ATIM CREEK	STANDARD BRIDGE	RV 1977 1977	1 6.1	13.4 6.1	28.0 49.0 62.0		55.6 60.6 15-08-2022		2.4
70345 -1	SW SEC 5 TWP 28 RGE 24 W4M BEISEKER WATERCOURSE BRIDGE ON LOCAL ROAD NEAR BEISEKER	SOUTHERN REGION CALGARY CT WHEATLAND	WHEATLAND COUNTY UNDEFINED CMA OLDS-DIDSBURY-THREE	PG LOCAL ROAD TRIBUTARY TO ROSEBUD RIVER	STANDARD BRIDGE	RV 1960 1960	1 8.0	7.3 8.0			50.0 63.8 10-04-2023		2.2
70346 -1	NW SEC 35 TWP 56 RGE 11 W5M ANSELMO PADDLE RIVER CULVERT ON HIGHWAY 751, 31 KM SW OF MAYERTHORPE	NORTH CENTRAL REGION EDSON CT WOODLANDS	Alberta Transportation (AIT) CMA12 WEST YELLOWHEAD	SP 751:02 C1 34.116 PADDLE RIVER (WATERCRS-ST)	BRIDGE CULV	RV 1985	1 3400.0	9.5			55.6 63.7 20-04-2023		9.8
70347 -2	NW SEC 15 TWP 56 RGE 11 W5M HATTONFORD WATERCOURSE CULVERT ON PROVINCIAL HIGHWAY 751 NEAR HATTONFORD	NORTH CENTRAL REGION EDSON CT WOODLANDS	Alberta Transportation (AIT) CMA12 WEST YELLOWHEAD	SSP;SSP 751:02 C1 28.065 2ND ORDER TRIBUTARY TO PADDLE RIVER	BRIDGE CULV	RV 2010	2 1804.0	9.2			88.9 86.5 20-04-2023		5.0
70348 -1	NW SEC 20 TWP 54 RGE 5 W5M DARWELL WATERCOURSE CULVERT ON LOCAL ROAD NEAR DARWELL	NORTH CENTRAL REGION STONY PLAIN CT LAC STE. ANNE	LAC STE. ANNE COUNTY UNDEFINED CMA LAC STE. ANNE-PARKLAND	MP LOCAL ROAD TRIBUTARY TO STURGEON RIVER	BRIDGE CULV	RV 1991	1 2200.0	9.5 0.0			77.8 64.9 23-09-2022		3.6
70349 -1	SE SEC 13 TWP 56 RGE 5 W5M CHERHILL COYOTE CREEK CULVERT ON LOCAL ROAD NEAR CHERHILL	NORTH CENTRAL REGION STONY PLAIN CT LAC STE. ANNE	LAC STE. ANNE COUNTY UNDEFINED CMA LAC STE. ANNE-PARKLAND	MP;MP LOCAL ROAD COYOTE CREEK (WATERCRS-ST)	BRIDGE CULV	RV 1994	2 1800.0	7.5			55.6 65.7 03-11-2020		3.0
70350 -2	NW SEC 24 TWP 56 RGE 5 W5M CHERHILL COYOTE CREEK CULVERT ON LOCAL ROAD, 8 KM NE OF CHERHILL	NORTH CENTRAL REGION STONY PLAIN CT LAC STE. ANNE	LAC STE. ANNE COUNTY UNDEFINED CMA LAC STE. ANNE-PARKLAND	MP;MP LOCAL ROAD COYOTE CREEK (WATERCRS-ST)	BRIDGE CULV	RV 2018	2 2000.0	8.0 -9.0			88.9 88.8 19-10-2023		
70351 -1	NW SEC 13 TWP 55 RGE 6 W5M CHERHILL WATERCOURSE CULVERT ON LOCAL ROAD NEAR CHERHILL	NORTH CENTRAL REGION STONY PLAIN CT LAC STE. ANNE	LAC STE. ANNE COUNTY UNDEFINED CMA LAC STE. ANNE-PARKLAND	SPE LOCAL ROAD TRIBUTARY TO PEMBINA RIVER (WATERCRS-	BRIDGE CULV	RV 1970	1 1813.0	6.5 -15.0			66.7 61.9 04-07-2024		4.0
70353 -1	NW SEC 4 TWP 55 RGE 18 W4M CHIPMAN WATERCOURSE BRIDGE ON LOCAL ROAD NEAR CHIPMAN	CENTRAL REGION VERMILION CT LAMONT	LAMONT COUNTY UNDEFINED CMA FORT SASKATCHEWAN-	HC LOCAL ROAD TRIBUTARY TO BEAVERHILL CREEK	STANDARD BRIDGE	RV 1964 1964	1 6.1	9.1 6.1 0.0	28.0 49.0 65.5		38.9 63.0 12-08-2021		1.8
70356 -1	SE SEC 36 TWP 57 RGE 9 W5M MAYERTHORPE WATERCOURSE CULVERT ON LOCAL ROAD NEAR MAYERTHORPE	NORTH CENTRAL REGION STONY PLAIN CT LAC STE. ANNE	LAC STE. ANNE COUNTY UNDEFINED CMA LAC STE. ANNE-PARKLAND	SP LOCAL ROAD TRIBUTARY TO LITTLE PADDLE RIVER	BRIDGE CULV	RV 1952	1 1800.0	6.0			55.6 52.8 10-11-2021		4.3
70357 -1	SW SEC 14 TWP 26 RGE 8 W4M BIG STONE WATERCOURSE CULVERT ON PROVINCIAL HIGHWAY 570 NEAR BIG STONE	CENTRAL REGION HANNA SPECIAL AREA 3	Alberta Transportation (AIT) CMA22 DRUMHELLER-STETTLE	MP 570:06 C1 11.558 TRIBUTARY TO ALKALI CREEK (WATERCRS-	BRIDGE CULV	RV 1972	1 1800.0	10.0 21.0			44.4 49.6 15-11-2023		7.5
70358 -2	SW SEC 10 TWP 76 RGE 3 W6M HEART VALLEY WATERCOURSE CULVERT ON PROVINCIAL HIGHWAY 733 NEAR HEART VALLEY	PEACE REGION GRANDE PRAIRIE CT BIRCH HILLS	Alberta Transportation (AIT) CMA05 CENTRAL PEACE-NOTLEY	MP 733:04 C1 12.577 TRIBUTARY TO KAKUT CREEK (WATERCRS-	BRIDGE CULV	RV 2017	1 2200.0	9.5			88.9 87.3 18-12-2024		
70363 -2	SW SEC 3 TWP 52 RGE 2 W5M CARVEL TRIBUTARY TO NORTH SASKATCHEWAN RIVER CULVERT ON HIGHWAY 770, 8 KM SOUTH	NORTH CENTRAL REGION STONY PLAIN CT PARKLAND	Alberta Transportation (AIT) CMA11 DRAYTON VALLEY-DEVON	SSP 770:06 C1 11.163, 627:02 C1 34.561 TRIBUTARY TO NORTH SASKATCHEWAN	BRIDGE CULV	RV 1996	1 1600.0	9.0 45.0			55.6 55.7 28-09-2022		7.6
70364 -2	SE SEC 30 TWP 51 RGE 2 W5M CARVEL WATERCOURSE CULVERT ON LOCAL ROAD, 15 KM SW OF CARVEL	NORTH CENTRAL REGION STONY PLAIN CT PARKLAND	PARKLAND COUNTY UNDEFINED CMA DRAYTON VALLEY-DEVON	MP LOCAL ROAD TRIBUTARY TO NORTH SASKATCHEWAN	BRIDGE CULV	RV 2019	1 2200.0	6.7 24.0			88.9 88.1 20-06-2024		
70367 -1	SW SEC 29 TWP 51 RGE 3 W5M KEEPPHILLS WATERCOURSE CULVERT ON LOCAL ROAD NEAR KEEPPHILLS	NORTH CENTRAL REGION STONY PLAIN CT PARKLAND	PARKLAND COUNTY UNDEFINED CMA DRAYTON VALLEY-DEVON	MP-SP-MP LOCAL ROAD TRIBUTARY TO NORTH SASKATCHEWAN	BRIDGE CULV	RV 1962	1 1502.0	9.6 -35.0			77.8 74.4 20-06-2024		8.0
70368 -2	NW SEC 27 TWP 71 RGE 20 W5M SUNSET HOUSE WATERCOURSE CULVERT ON LOCAL ROAD NEAR SUNSET HOUSE	PEACE REGION GRANDE PRAIRIE MD GREENVIEW	M.D. OF GREENVIEW NO. 16 UNDEFINED CMA CENTRAL PEACE-NOTLEY	MP LOCAL ROAD TRIBUTARY TO LITTLE SMOKY RIVER	BRIDGE CULV	RV 2013	1 2400.0	4.0 -30.0			77.8 78.4 29-06-2023		
70370 -1	SW SEC 25 TWP 58 RGE 5 W5M CHERHILL WATERCOURSE BRIDGE ON LOCAL ROAD NEAR CHERHILL	NORTH CENTRAL REGION ATHABASCA CT BARRHEAD	COUNTY OF BARRHEAD NO. UNDEFINED CMA ATHABASCA-BARRHEAD-	HC LOCAL ROAD TRIBUTARY TO PADDLE RIVER (WATERCRS-	STANDARD BRIDGE	RV 1968 1968	1 6.1	6.4 6.1	28.0 49.0 65.5		61.1 68.1 15-08-2024		1.8
70371 -1	NW SEC 26 TWP 58 RGE 5 W5M STEWARTFIELD HAY CREEK CULVERT ON LOCAL ROAD NEAR STEWARTFIELD	NORTH CENTRAL REGION ATHABASCA CT BARRHEAD	COUNTY OF BARRHEAD NO. UNDEFINED CMA ATHABASCA-BARRHEAD-	FP LOCAL ROAD TRIBUTARY TO PADDLE RIVER (WATERCRS-	BRIDGE CULV	RV 1959	1 1474.0	6.7			55.6 69.2 26-09-2022		1.8
70373 -1	SW SEC 34 TWP 57 RGE 5 W5M CHERHILL WATERCOURSE CULVERT ON PROVINCIAL HIGHWAY 764 NEAR CHERHILL	NORTH CENTRAL REGION ATHABASCA CT BARRHEAD	Alberta Transportation (AIT) CMA12 ATHABASCA-BARRHEAD-	MP 764:02 C1 16.531 TRIBUTARY TO PEMBINA RIVER (WATERCRS-	BRIDGE CULV	RV 1977	1 1500.0	8.0			33.3 46.0 07-08-2024		2.7

		<div>Transportation Infrastructure Management System</div> <div>Bridge Structures Report</div> <div>All 'IN SERVICE' Structures - Sorted By: File Number</div>										2025/03/06	
												Page 222 of 772	
BF	Legal Land Location Structure Name Location Description	Region District Municipality	Managed By CMA Constituency	Span Types Located On Located Over	Structure Type	Usage Yr Built Yr Supstr	No. Spans Pipes Max Span Length Max Pipe Dia	Clear Rdwy Nom Length Skew	Single (t) Semi (t) Train (t)	Stru Suff Insp	Rat. % Rat. % Date	Theor VCL On Meas VCL On	Deck Height Theor VCL Over Meas VCL Over
70375 -1	NW SEC 25 TWP 23 RGE 2 W5M MIDNAPORE WATERCOURSE BRIDGE ON LOCAL ROAD NEAR MIDNAPORE	SOUTHERN REGION CALGARY CALGARY	CALGARY UNDEFINED CMA CALGARY-GLENMORE	TT LOCAL ROAD ELBOW RIVER (WATERCRS-ST)	STANDARD BRIDGE	RV 1925 1925	1 6.1	5.5 6.1					2.7
70376 -2	SE SEC 3 TWP 30 RGE 25 W4M ACME WATERCOURSE BRIDGE ON LOCAL ROAD, 10 KM NE OF ACME	CENTRAL REGION HANNA CT KNEEHILL	KNEEHILL COUNTY UNDEFINED CMA OLDS-DIDSBURY-THREE	PB LOCAL ROAD TRIBUTARY TO KNEEHILLS CREEK	MAJOR BRIDGE	RV 2021 2021	1 18.0	8.9 18.0		88.9 75.8 22-12-2024			
70377 -1	NW SEC 2 TWP 30 RGE 25 W4M LINDEN KNEEHILLS CREEK BRIDGE ON LOCAL ROAD, 9 KM SE OF LINDEN	CENTRAL REGION HANNA CT KNEEHILL	KNEEHILL COUNTY UNDEFINED CMA OLDS-DIDSBURY-THREE	PT LOCAL ROAD KNEEHILLS CREEK (WATERCRS-ST)	MAJOR BRIDGE	RV 1932 1951	1 30.5	6.7 30.5	31.2 54.6 77.7	61.1 68.3 27-11-2021			4.0
70379 -1	SW SEC 30 TWP 29 RGE 14 W4M HANNA WATERCOURSE CULVERT ON LOCAL ROAD NEAR HANNA	CENTRAL REGION HANNA SPECIAL AREA 2	Municipal Services Branch UNDEFINED CMA DRUMHELLER-STETTTLER	MP LOCAL ROAD TRIBUTARY TO BULLPOUND CREEK	BRIDGE CULV	RV 1972	1 1500.0	7.8		66.7 73.9 05-11-2024			4.0
70380 -1	NW SEC 6 TWP 57 RGE 13 W5M MAHASKA WATERCOURSE CULVERT ON LOCAL ROAD NEAR MAHASKA	NORTH CENTRAL REGION EDSON CT YELLOWHEAD	YELLOWHEAD COUNTY UNDEFINED CMA WEST YELLOWHEAD	RPP LOCAL ROAD TRIBUTARY TO MCLEOD RIVER (WATERCRS-	BRIDGE CULV	RV 1955	1 2235.0	7.3 20.0		55.6 62.3 09-04-2024			3.0
70381 -1	NW SEC 24 TWP 53 RGE 11 W5M WILDWOOD WATERCOURSE CULVERT ON LOCAL ROAD, 21 KM W OF WILDWOOD	NORTH CENTRAL REGION EDSON CT YELLOWHEAD	YELLOWHEAD COUNTY UNDEFINED CMA WEST YELLOWHEAD	MP;MP LOCAL ROAD TRIBUTARY TO LOBSTICK RIVER	BRIDGE CULV	RV 1984	2 2200.0	7.3 -15.0		22.2 37.4 23-09-2022			3.3
70383 -2	SW SEC 1 TWP 26 RGE 18 W4M HUSSAR SEIU CREEK CULVERT ON LOCAL ROAD NEAR HUSSAR	SOUTHERN REGION CALGARY CT WHEATLAND	WHEATLAND COUNTY UNDEFINED CMA OLDS-DIDSBURY-THREE	MP;MP LOCAL ROAD SEIU CREEK (WATERCRS-ST)	BRIDGE CULV	RV 2002	2 2700.0	9.0		88.9 82.0 11-05-2023			6.4
70386 -1	SE SEC 25 TWP 26 RGE 22 W4M ROSEBUD SEVERN CREEK BRIDGE ON LOCAL ROAD NEAR ROSEBUD	SOUTHERN REGION CALGARY CT WHEATLAND	WHEATLAND COUNTY UNDEFINED CMA OLDS-DIDSBURY-THREE	HH LOCAL ROAD SEVERN CREEK (WATERCRS-ST)	STANDARD BRIDGE	RV 1962 1962	2 6.1	7.3 12.2 15.0	28.0 49.0 62.5	55.6 58.1 12-11-2020			3.4
70387 -1	SW SEC 36 TWP 26 RGE 22 W4M REDLAND CATTLEPASS CULVERT ON LOCAL ROAD NEAR REDLAND	SOUTHERN REGION CALGARY CT WHEATLAND	WHEATLAND COUNTY UNDEFINED CMA OLDS-DIDSBURY-THREE	TP LOCAL ROAD TRAIL-ANIMAL OVER SP	STANDARD BRIDGE	SP 1961 1961	1 1.8	6.3 1.8		72.2 64.7 10-07-2019			
70388 -2	SW SEC 7 TWP 76 RGE 16 W5M HIGH PRAIRIE WATERCOURSE CULVERT ON HWY 749, 15 KM N OF HIGH PRAIRIE	PEACE REGION PEACE RIVER CT BIG LAKES	Alberta Transportation (AIT) CMA06 LESSER SLAVE LAKE	PCB 749:04 C1 15.361 TRIBUTARY TO SOUTH HEART RIVER	BRIDGE CULV	RV 2016	1 2745.0	9.8		100.0 86.5 10-02-2022			
70389 -1	SW SEC 26 TWP 25 RGE 26 W4M NIGHTINGALE SERVICEBERRY BRIDGE ON LOCAL ROAD NEAR NIGHTINGALE	SOUTHERN REGION CALGARY CT WHEATLAND	WHEATLAND COUNTY UNDEFINED CMA AIRDRIE-EAST	HC LOCAL ROAD SERVICEBERRY CREEK (WATERCRS-ST)	STANDARD BRIDGE	RV 1969 1969	1 10.1	7.3 10.1	30.9 49.4 70.4	61.1 74.9 15-05-2019			3.4
70391 -1	NW SEC 8 TWP 28 RGE 3 W5M MADDEN WATERCOURSE CULVERT ON LOCAL ROAD NEAR MADDEN	SOUTHERN REGION CALGARY CT ROCKY VIEW	ROCKY VIEW COUNTY UNDEFINED CMA AIRDRIE-COCHRANE	MPE;MP LOCAL ROAD TRIBUTARY TO BEAVERDAM CREEK	BRIDGE CULV	RV 1967	2 1526.0	6.5		55.6 57.8 11-04-2023			4.0
70392 -1	NW SEC 16 TWP 28 RGE 3 W5M MADDEN BEAVERDAM CREEK CULVERT ON LOCAL ROAD NEAR MADDEN	SOUTHERN REGION CALGARY CT ROCKY VIEW	ROCKY VIEW COUNTY UNDEFINED CMA OLDS-DIDSBURY-THREE	SP LOCAL ROAD BEAVERDAM CREEK (WATERCRS-ST)	BRIDGE CULV	RV 1997	1 3670.0	7.8		88.9 82.8 25-06-2020			6.0
70393 -1	SW SEC 18 TWP 30 RGE 3 W5M CREMONA CROOKED CREEK CULVERT ON LOCAL ROAD NEAR CREMONA	CENTRAL REGION RED DEER CT MOUNTAIN VIEW	MOUNTAIN VIEW COUNTY UNDEFINED CMA OLDS-DIDSBURY-THREE	SP LOCAL ROAD TRIBUTARY TO DOGPOUND CREEK	BRIDGE CULV	RV 1980	1 2575.0	5.0 -45.0		77.8 74.2 08-05-2024			3.6
70394 -1	SW SEC 18 TWP 21 RGE 25 W4M MOSSLEIGH WATERCOURSE CULVERT ON LOCAL ROAD NEAR MOSSLEIGH	SOUTHERN REGION LETHBRIDGE CT VULCAN	VULCAN COUNTY UNDEFINED CMA CARDSTON-SIKSIKA	SPE LOCAL ROAD 2ND ORDER TRIBUTARY TO BOW RIVER	BRIDGE CULV	RV 1973	1 2725.0	7.0 25.0		33.3 52.5 15-11-2022			4.6
70395 -1	NW SEC 25 TWP 21 RGE 3 W5M MILLARVILLE POTHOLE CREEK CULVERT ON HIGHWAY 22, 10 KM NE OF MILLARVILLE	SOUTHERN REGION CALGARY CT FOOTHILLS	Alberta Transportation (AIT) CMA27 BANFF-KANANASKIS	SP 22:12 C1 40.434 POTHOLE CREEK (WATERCRS-ST)	BRIDGE CULV	RV 1997	1 4840.0	13.3		77.8 69.6 13-08-2024			10.5
70398 -1	NE SEC 4 TWP 58 RGE 18 W4M ST. MICHAEL PENO CREEK CULVERT ON LOCAL ROAD NEAR ST. MICHAEL	CENTRAL REGION VERMILION CT LAMONT	LAMONT COUNTY UNDEFINED CMA FORT SASKATCHEWAN-	SP LOCAL ROAD PENO CREEK (WATERCRS-ST)	BRIDGE CULV	RV 1954	1 2120.0	6.1 0.0		55.6 62.8 14-07-2022			2.7
70400 -1	SE SEC 7 TWP 4 RGE 17 W4M WARNER WATERCOURSE CULVERT ON LOCAL ROAD NEAR WARNER	SOUTHERN REGION LETHBRIDGE CT WARNER	COUNTY OF WARNER NO. 5 UNDEFINED CMA TABER-WARNER	RPP LOCAL ROAD TRIBUTARY TO MIDDLE COULEE (WATERCRS-	BRIDGE CULV	RV 1971	1 2375.0	7.8 -15.0		33.3 54.5 25-10-2022			2.8
70401 -1	SW SEC 29 TWP 4 RGE 17 W4M WARNER MIDDLE COULE BRIDGE ON LOCAL ROAD NEAR WARNER	SOUTHERN REGION LETHBRIDGE CT WARNER	COUNTY OF WARNER NO. 5 UNDEFINED CMA TABER-WARNER	PG LOCAL ROAD MIDDLE COULEE (WATERCRS-ST)	STANDARD BRIDGE	RV 1958 1958	1 8.5	6.4 8.5	28.0 49.0 62.0	50.0 60.6 15-12-2020			3.7
70403 -1	NE SEC 7 TWP 2 RGE 25 W4M CARDSTON WATERCOURSE CULVERT ON LOCAL ROAD NEAR CARDSTON	SOUTHERN REGION LETHBRIDGE CT CARDSTON	CARDSTON COUNTY UNDEFINED CMA CARDSTON-SIKSIKA	SPE PAR 136:02 C1 1.658 TRIBUTARY TO LEE CREEK (WATERCRS-ST)	BRIDGE CULV	RV 1964	1 2441.0	9.0 -12.0		77.8 70.3 20-11-2023			4.0
70405 -2	NE SEC 8 TWP 2 RGE 27 W4M MOUNTAIN VIE ENV IRRIGATION CANAL BRIDGE ON LOCAL ROAD NEAR MOUNTAIN VIE	SOUTHERN REGION LETHBRIDGE CT CARDSTON	Alberta Transportation (AIT) UNDEFINED CMA CARDSTON-SIKSIKA	MP;MP LOCAL ROAD MVI - IRRIGATION C (WATERCRS-IC)	BRIDGE CULV	IC 2003	2 1400.0	6.0 20.0		77.8 76.0 27-06-2022			2.8


		Transportation Infrastructure Management System										2025/03/06			
		Bridge Structures Report													
		All 'IN SERVICE' Structures - Sorted By: File Number													
														Page 223 of 772	
BF	Legal Land Location Structure Name Location Description	Region District Municipality	Managed By CMA Constituency	Span Types Located On Located Over	Structure Type	Usage Yr Built Yr Supstr	No. Spans Pipes Max Span Length Max Pipe Dia	Clear Rdwy Nom Length Skew	Single (t) Semi (t) Train (t)	Stru Suff	Rat. % Rat. % Insp Date	Theor VCL On Meas VCL On	Deck Height Theor VCL Over Meas VCL Over		
70406 -1	NW SEC 8 TWP 2 RGE 27 W4M MOUNTAIN VIE ENV IRRIGATION CANAL CULVERT ON LOCAL ROAD NEAR MOUNTAIN VIE	SOUTHERN REGION LETHBRIDGE CT CARDSTON	Alberta Transportation (AIT) UNDEFINED CMA CARDSTON-SIKSIKA	MP;MP LOCAL ROAD ENV - IRRIGATION C (WATERCRS-IC)	BRIDGE CULV	IC 1991	2 1400.0	5.0 0.0			77.8 76.9 27-06-2022				
70408 -2	NE SEC 34 TWP 4 RGE 22 W4M MAGRATH SMRID (ST. MARY - WATERTON MAIN CANAL) BRIDGE ON LOCAL ROAD, 10 KM S OF	SOUTHERN REGION LETHBRIDGE CT CARDSTON	Alberta Transportation (AIT) UNDEFINED CMA CARDSTON-SIKSIKA	SC LOCAL ROAD SMR - IRRIGATION C (WATERCRS-IC)	STANDARD BRIDGE	IC 2003 2003	4 10.0	7.9 40.0			77.8 74.4 30-05-2022		5.3		
70410 -1	NE SEC 8 TWP 4 RGE 29 W4M TWIN BUTTE BARTON'S COULEE(TRIBUTARY TO YARROW CREEK) CULVERT ON HIGHWAY 6, 29 KM W	SOUTHERN REGION LETHBRIDGE MD PINCHER CREEK	Alberta Transportation (AIT) CMA26 LIVINGSTONE-MACLEOD	BP 6:04 C1 18.788 TRIBUTARY TO YARROW CREEK	BRIDGE CULV	RV 1953	1 1980.0	10.8			66.7 51.3 25-04-2023		7.9		
70411 -1	SE SEC 20 TWP 4 RGE 27 W4M HILLSPRING WATERTON - BELLY RIVER CANAL BRIDGE (FARM CROSSING REPLACEMENT) ON LOCAL	SOUTHERN REGION LETHBRIDGE CT CARDSTON	Alberta Transportation (AIT) UNDEFINED CMA CARDSTON-SIKSIKA	SM LOCAL ROAD ENV - IRRIGATION C (WATERCRS-IC)	STANDARD BRIDGE	IC 1992 1992	3 10.0	6.0 30.0	28.0 49.0 62.0		77.8 72.6 09-06-2022		4.9		
70412 -1	NW SEC 24 TWP 8 RGE 30 W4M PINCHER CREE TENNESSEE CREEK BRIDGE ON LOCAL ROAD NEAR PINCHER CREE	SOUTHERN REGION LETHBRIDGE MD PINCHER CREEK	Unknown Private Organization or UNDEFINED CMA LIVINGSTONE-MACLEOD	TT LOCAL ROAD TENNESSEE CREEK (WATERCRS-ST)	STANDARD BRIDGE	RV 1927 1927	1 6.1	4.9 6.1	8.0 14.0 20.0		22.0 19.3 10-06-1992		2.7		
70413 -1	SW SEC 12 TWP 46 RGE 26 W4M BRIGHTVIEW WATERCOURSE BRIDGE ON LOCAL ROAD NEAR BRIGHTVIEW	CENTRAL REGION RED DEER CT WETASKIWIN	COUNTY OF WETASKIWIN NO. UNDEFINED CMA MASKWACIS-WETASKIWIN	HH LOCAL ROAD TRIBUTARY TO MASKWA CREEK	STANDARD BRIDGE	RV 1961 1961	1 6.1	7.3 6.1 0.0	28.0 49.0 62.5		44.4 55.8 05-11-2024		2.1		
70414 -2	NW SEC 25 TWP 14 RGE 29 W4M STAVELY OXLEY CREEK BRIDGE ON LOCAL ROAD NEAR STAVELY	SOUTHERN REGION LETHBRIDGE MD WILLOW CREEK	M.D. OF WILLOW CREEK NO. UNDEFINED CMA LIVINGSTONE-MACLEOD	MP LOCAL ROAD OXLEY CREEK (WATERCRS-ST)	BRIDGE CULV	RV 2006	1 3000.0	8.0 10.0			100.0 98.5 28-01-2020		4.0		
70417 -1	SE SEC 5 TWP 7 RGE 1 W5M PINCHER CREE WATERCOURSE BRIDGE ON LOCAL ROAD NEAR PINCHER CREE	SOUTHERN REGION LETHBRIDGE MD PINCHER CREEK	M.D. OF PINCHER CREEK NO. UNDEFINED CMA LIVINGSTONE-MACLEOD	PG LOCAL ROAD TRIBUTARY TO CASTLE RIVER (WATERCRS-	STANDARD BRIDGE	RV 1960 1960	1 6.1	7.3 6.1	28.0 49.0 62.0		33.3 56.5 27-05-2024		2.1		
70418 -1	SW SEC 33 TWP 11 RGE 21 W4M PICTURE BUTT WATERCOURSE CULVERT ON LOCAL ROAD NEAR PICTURE BUTT	SOUTHERN REGION LETHBRIDGE CT LETHBRIDGE	COUNTY OF LETHBRIDGE UNDEFINED CMA CARDSTON-SIKSIKA	SPE LOCAL ROAD TRIBUTARY TO OLDMAN RIVER (WATERCRS-	BRIDGE CULV	RV 1961	1 1831.0	7.9			55.6 65.1 09-12-2019		3.7		
70419 -1	SW SEC 35 TWP 11 RGE 21 W4M PICTURE BUTT WATERCOURSE CULVERT ON PROVINCIAL HIGHWAY 843 NEAR PICTURE BUTT	SOUTHERN REGION LETHBRIDGE CT LETHBRIDGE	Alberta Transportation (AIT) CMA25 CARDSTON-SIKSIKA	MP 843:04 C1 2.894 TRIBUTARY TO LITTLE BOW RIVER	BRIDGE CULV	RV 1992	1 2200.0	9.5 10.0			77.8 62.7 13-01-2023		3.1		
70420 -2	NW SEC 18 TWP 60 RGE 22 W4M THORHILD WATERCOURSE CULVERT ON LOCAL ROAD NEAR THORHILD	NORTH CENTRAL REGION ATHABASCA CT THORHILD	THORHILD COUNTY UNDEFINED CMA ATHABASCA-BARRHEAD-	MP;MP LOCAL ROAD TRIBUTARY TO REDWATER RIVER	BRIDGE CULV	RV 2012	2 1600.0	8.0 -12.0			88.9 88.7 16-10-2024				
70421 -1	NW SEC 7 TWP 14 RGE 29 W4M STAVELY LANE CREEK CULVERT ON LOCAL ROAD NEAR STAVELY	SOUTHERN REGION LETHBRIDGE MD WILLOW CREEK	M.D. OF WILLOW CREEK NO. UNDEFINED CMA LIVINGSTONE-MACLEOD	MP;MP LOCAL ROAD LANE CREEK (WATERCRS-ST)	BRIDGE CULV	RV 1950	2 1200.0	5.2			44.4 36.0 22-03-2021		1.8		
70422 -1	SW SEC 27 TWP 50 RGE 17 W4M RYLEY WATERCOURSE BRIDGE ON LOCAL ROAD NEAR RYLEY	CENTRAL REGION VERMILION CT BEAVER	BEAVER COUNTY UNDEFINED CMA CAMROSE	HC LOCAL ROAD TRIBUTARY TO BEAVERHILL CREEK	STANDARD BRIDGE	RV 1969 1969	1 6.1	7.3 6.1	28.0 49.0 65.5		44.4 61.9 27-10-2020		2.4		
70423 -1	SW SEC 2 TWP 6 RGE 1 W5M PINCHER CREE PINCHER CREEK BRIDGE ON LOCAL ROAD, 10 KM SW OF PINCHER CREEK	SOUTHERN REGION LETHBRIDGE MD PINCHER CREEK	M.D. OF PINCHER CREEK NO. UNDEFINED CMA LIVINGSTONE-MACLEOD	PT, TT LOCAL ROAD PINCHER CREEK (WATERCRS-ST)	MAJOR BRIDGE	RV 1933 1930	2 30.5	5.4 36.6	25.5 43.4 50.0		50.0 52.3 07-06-2022		6.4		
70424 -2	SE SEC 1 TWP 60 RGE 27 W4M WESTLOCK TRIBUTARY TO WABASH CREEK CULVERT ON HIGHWAY 18, 1 KM W OF WESTLOCK	NORTH CENTRAL REGION ATHABASCA CT WESTLOCK	Alberta Transportation (AIT) CMA10 ATHABASCA-BARRHEAD-	SP 18:10 C1 33.963 TRIBUTARY TO WABASH CREEK (WATERCRS-	BRIDGE CULV	RV 2003	1 2740.0	12.7 0.0			77.8 76.8 16-11-2023		3.6		
70426 -1	SE SEC 17 TWP 31 RGE 24 W4M THREE HILLS WATERCOURSE CULVERT ON PROVINCIAL HIGHWAY 582 NEAR THREE HILLS	CENTRAL REGION HANNA CT KNEEHILL	Alberta Transportation (AIT) CMA20 OLDS-DIDSBURY-THREE	SP 582:04 C1 47.610 TRIBUTARY TO THREEHILLS CREEK	BRIDGE CULV	RV 1990	1 3354.0	9.8 -8.0			55.6 66.6 07-05-2021		7.9		
70428 -1	SE SEC 15 TWP 74 RGE 20 W5M TRIANGLE CLAYDONS CREEK CULVERT ON LOCAL ROAD NEAR TRIANGLE	PEACE REGION PEACE RIVER MD SMOKY RIVER	M.D. OF SMOKY RIVER NO. UNDEFINED CMA CENTRAL PEACE-NOTLEY	SPE LOCAL ROAD TRIBUTARY TO LITTLE SMOKY RIVER	BRIDGE CULV	RV 1974	1 1813.0	8.0 -20.0			22.2 20.0 25-10-2024		7.0		
70432 -1	NW SEC 21 TWP 39 RGE 5 W5M LESLIEVILLE HORSEGUARD CREEK CULVERT ON LOCAL ROAD, 3 KM N OF ALHAMBRA	CENTRAL REGION RED DEER CT CLEARWATER	CLEARWATER COUNTY UNDEFINED CMA RIMBEY-ROCKY MOUNTAIN	AP LOCAL ROAD HORSEGUARD CREEK (WATERCRS-ST)	BRIDGE CULV	RV 1957	1 4460.0	7.0			55.6 60.8 23-08-2024		7.0		
70434 -1	NW SEC 18 TWP 2 RGE 23 W4M CARDSTON WATERCOURSE CULVERT ON PROVINCIAL HIGHWAY 820 NEAR CARDSTON	SOUTHERN REGION LETHBRIDGE CT CARDSTON	Alberta Transportation (AIT) CMA25 CARDSTON-SIKSIKA	MP 820:02 C1 10.827 2ND ORDER TRIBUTARY TO ROLPH CREEK	BRIDGE CULV	RV 1992	1 2400.0	12.0 -20.0			88.9 81.6 10-01-2023		7.3		
70435 -1	SE SEC 14 TWP 36 RGE 26 W4M PINE LAKE WATERCOURSE CULVERT ON LOCAL ROAD NEAR PINE LAKE	CENTRAL REGION RED DEER CT RED DEER	RED DEER COUNTY UNDEFINED CMA INNISFAIL-SYLVAN LAKE	MP LOCAL ROAD THREEHILLS CREEK (WATERCRS-ST)	BRIDGE CULV	RV 1997	1 1800.0	7.3 0.0			44.4 63.9 26-01-2024		2.7		
70436 -1	SW SEC 10 TWP 55 RGE 21 W4M JOSEPHBURG ASTOTIN CREEK CULVERT ON LOCAL ROAD NEAR JOSEPHBURG	NORTH CENTRAL REGION STONY PLAIN CT STRATHCONA	STRATHCONA COUNTY UNDEFINED CMA FORT SASKATCHEWAN-	SPE LOCAL ROAD TRIBUTARY TO ROSS CREEK (WATERCRS-ST)	BRIDGE CULV	RV 1964	1 1813.0	6.5			77.8 67.4 28-07-2023		3.0		

		Transportation Infrastructure Management System Bridge Structures Report All 'IN SERVICE' Structures - Sorted By: File Number										2025/03/06	
												Page 224 of 772	
BF	Legal Land Location Structure Name Location Description	Region District Municipality	Managed By CMA Constituency	Span Types Located On Located Over	Structure Type	Usage Yr Built Yr Supstr	No. Spans Pipes Max Span Length Max Pipe Dia	Clear Rdwy Nom Length Skew	Single (t) Semi (t) Train (t)	Stru Suff Insp	Rat. % Rat. % Date	Theor VCL On Meas VCL On	Deck Height Theor VCL Over Meas VCL Over
70437 -1	SW SEC 18 TWP 49 RGE 5 W4M VERMILION SOFT CREEK CULVERT ON LOCAL ROAD NEAR VERMILION	CENTRAL REGION VERMILION CT VERMILION RIVER	COUNTY OF VERMILION UNDEFINED CMA VERMILION-LLOYDMINSTER-	SPE LOCAL ROAD SOFT CREEK (WATERCRS-ST)	BRIDGE CULV	RV 1956	1 2123.0	7.3			44.4 55.5 06-09-2022		3.0
70438 -2	NW SEC 10 TWP 47 RGE 5 W4M WAINWRIGHT WATERCOURSE CULVERT ON LOCAL ROAD, 35 KM NE OF WAINWRIGHT	CENTRAL REGION VERMILION MD WAINWRIGHT	M.D. OF WAINWRIGHT NO. 61 UNDEFINED CMA VERMILION-LLOYDMINSTER-	MP LOCAL ROAD TRIBUTARY TO BATTLE RIVER (WATERCRS-	BRIDGE CULV	RV 2012	1 2400.0	9.6 -45.0			88.9 83.4 02-05-2024		
70439 -1	SW SEC 9 TWP 53 RGE 3 W4M MARWAYNE VERMILION RIVER BRIDGE ON LOCAL ROAD, 6 KM NW OF MARWAYNE	CENTRAL REGION VERMILION CT VERMILION RIVER	COUNTY OF VERMILION UNDEFINED CMA VERMILION-LLOYDMINSTER-	PT LOCAL ROAD VERMILION RIVER (WATERCRS-ST)	MAJOR BRIDGE	RV 1912 1913	1 24.4	4.3 24.4	11.7 12.9 17.0		44.4 30.6 06-07-2023		4.3
70440 -1	SW SEC 15 TWP 54 RGE 4 W4M DEWBERRY IRISH CREEK CULVERT ON PROVINCIAL HIGHWAY 893 NEAR DEWBERRY	CENTRAL REGION VERMILION CT VERMILION RIVER	Alberta Transportation (AIT) CMA15 VERMILION-LLOYDMINSTER-	MP;MP 893:06 C1 6.934 IRISH CREEK (WATERCRS-ST)	BRIDGE CULV	RV 1983	2 2700.0	10.0 5.0			66.7 66.3 29-07-2022		4.1
70442 -1	SW SEC 8 TWP 53 RGE 5 W4M DEWBERRY DEER CREEK CULVERT ON LOCAL ROAD NEAR DEWBERRY	CENTRAL REGION VERMILION CT VERMILION RIVER	COUNTY OF VERMILION UNDEFINED CMA VERMILION-LLOYDMINSTER-	MP LOCAL ROAD DEER CREEK (WATERCRS-ST)	BRIDGE CULV	RV 1993	1 1600.0	8.2 -40.0			77.8 75.1 13-08-2023		2.4
70443 -1	SW SEC 32 TWP 53 RGE 7 W4M DERWENT WATERCOURSE CULVERT ON LOCAL ROAD NEAR DERWENT	CENTRAL REGION VERMILION CT TWO HILLS	COUNTY OF TWO HILLS NO. UNDEFINED CMA FORT SASKATCHEWAN-	SPE LOCAL ROAD TRIBUTARY TO SLAWA CREEK (WATERCRS-	BRIDGE CULV	RV 1961	1 1813.0	6.1 0.0			55.6 57.8 12-04-2024		2.5
70444 -1	NW SEC 33 TWP 53 RGE 7 W4M DERWENT SLAWA CREEK BRIDGE ON LOCAL ROAD NEAR DERWENT	CENTRAL REGION VERMILION CT TWO HILLS	COUNTY OF TWO HILLS NO. UNDEFINED CMA FORT SASKATCHEWAN-	PG LOCAL ROAD SLAWA CREEK (WATERCRS-ST)	STANDARD BRIDGE	RV 1960 1960	1 8.5	6.4 8.5 0.0	28.0 49.0 62.0		44.4 57.1 23-03-2021		2.4
70445 -1	NE SEC 9 TWP 54 RGE 8 W4M MYRNAM WATERCOURSE CULVERT ON LOCAL ROAD NEAR MYRNAM	CENTRAL REGION VERMILION CT TWO HILLS	COUNTY OF TWO HILLS NO. UNDEFINED CMA FORT SASKATCHEWAN-	SP LOCAL ROAD TRIBUTARY TO SLAWA CREEK (WATERCRS-	BRIDGE CULV	RV 1952	1 1812.0	8.5 0.0			44.4 62.4 23-03-2021		5.8
70446 -1	SW SEC 3 TWP 55 RGE 8 W4M MYRNAM SLAWA CREEK CULVERT ON LOCAL ROAD NEAR MYRNAM	CENTRAL REGION VERMILION CT TWO HILLS	COUNTY OF TWO HILLS NO. UNDEFINED CMA FORT SASKATCHEWAN-	SP LOCAL ROAD SLAWA CREEK (WATERCRS-ST)	BRIDGE CULV	RV 1957	1 2740.0	7.9			66.7 67.7 11-04-2024		6.1
70449 -1	SW SEC 30 TWP 54 RGE 7 W4M DERWENT SLAWA CREEK CULVERT ON LOCAL ROAD NEAR DERWENT	CENTRAL REGION VERMILION CT TWO HILLS	COUNTY OF TWO HILLS NO. UNDEFINED CMA FORT SASKATCHEWAN-	SPE LOCAL ROAD SLAWA CREEK (WATERCRS-ST)	BRIDGE CULV	RV 1965	1 2123.0	7.3 0.0			33.3 56.9 11-04-2024		2.7
70450 -1	NE SEC 9 TWP 57 RGE 5 W4M LINDBERGH MOOSEWA CREEK BRIDGE ON LOCAL ROAD NEAR LINDBERGH	NORTH CENTRAL REGION ATHABASCA CT ST PAUL	COUNTY OF ST. PAUL NO. 19 UNDEFINED CMA BONNYVILLE-COLD LAKE-ST.	SM LOCAL ROAD TRIBUTARY TO MOOSWA CREEK	STANDARD BRIDGE	RV 1989 1989	1 6.0	7.6 6.0	28.0 49.0 62.0		61.1 70.2 01-10-2020		2.0
70451 -1	SE SEC 23 TWP 56 RGE 8 W4M ST. PAUL SILER CREEK BRIDGE ON LOCAL ROAD NEAR ST. PAUL	NORTH CENTRAL REGION ATHABASCA CT ST PAUL	COUNTY OF ST. PAUL NO. 19 UNDEFINED CMA BONNYVILLE-COLD LAKE-ST.	HC LOCAL ROAD SILER CREEK (WATERCRS-ST)	STANDARD BRIDGE	RV 1961 1961	1 6.1	7.3 6.1 0.0	28.0 49.0 65.5		61.1 68.2 22-11-2023		2.5
70452 -1	NW SEC 4 TWP 57 RGE 7 W4M ELK POINT ATIMOSWE CREEK BRIDGE ON LOCAL ROAD, 6 KM W OF ELK POINT	NORTH CENTRAL REGION ATHABASCA CT ST PAUL	COUNTY OF ST. PAUL NO. 19 UNDEFINED CMA BONNYVILLE-COLD LAKE-ST.	SM LOCAL ROAD ATIMOSWE CREEK (WATERCRS-ST)	STANDARD BRIDGE	RV 1981 1981	3 6.0	7.6 18.0 0.0	28.0 49.0 62.0		50.0 63.0 22-11-2023		3.0
70453 -1	NE SEC 33 TWP 57 RGE 15 W4M ANDREW WATERCOURSE CULVERT ON LOCAL ROAD NEAR ANDREW	CENTRAL REGION VERMILION CT TWO HILLS	COUNTY OF TWO HILLS NO. UNDEFINED CMA FORT SASKATCHEWAN-	SPE LOCAL ROAD TRIBUTARY TO NORTH SASKATCHEWAN	BRIDGE CULV	RV 1957	1 1502.0	8.0 50.0			77.8 77.2 04-10-2023		4.6
70454 -1	SW SEC 13 TWP 60 RGE 9 W4M GLENDON YELLING CREEK CULVERT ON PROVINCIAL HIGHWAY 28 NEAR GLENDON	NORTH CENTRAL REGION ATHABASCA CT ST PAUL	Alberta Transportation (AIT) CMA08 ATHABASCA-BARRHEAD-	RPP 28:15 C1 25.066 YELLING CREEK (WATERCRS-ST)	BRIDGE CULV	RV 1962	1 2845.0	11.0			33.3 40.9 16-06-2024		4.3
70455 -1	SE SEC 30 TWP 61 RGE 10 W4M ST. LINA ST LINA CREEK CULVERT ON LOCAL ROAD NEAR ST. LINA	NORTH CENTRAL REGION ATHABASCA CT ST PAUL	COUNTY OF ST. PAUL NO. 19 UNDEFINED CMA ATHABASCA-BARRHEAD-	MP LOCAL ROAD ST LINA CREEK (WATERCRS-ST)	BRIDGE CULV	RV 1988	1 2700.0	9.3 0.0			55.6 66.7 01-03-2021		4.2
70456 -1	NW SEC 6 TWP 62 RGE 10 W4M ST. LINA WATERCOURSE CULVERT ON PROVINCIAL HIGHWAY 867 NEAR ST. LINA	NORTH CENTRAL REGION ATHABASCA CT ST PAUL	Alberta Transportation (AIT) CMA08 ATHABASCA-BARRHEAD-	SPE 867:02 C1 19.599 TRIBUTARY TO ST LINA CREEK (WATERCRS-	BRIDGE CULV	RV 1960	1 1813.0	10.8			44.4 57.0 09-08-2022		4.4
70457 -1	NW SEC 16 TWP 59 RGE 13 W4M VILNA STONY CREEK BRIDGE ON HIGHWAY 859, 2 KM SE OF VILNA	NORTH CENTRAL REGION ATHABASCA CT SMOKY LAKE	Alberta Transportation (AIT) CMA07 ATHABASCA-BARRHEAD-	SM 859:02 C1 14.523 STONY CREEK (WATERCRS-ST)	STANDARD BRIDGE	RV 1991 1991	3 10.0	8.8 26.0	28.0 49.0 62.0		27.8 49.5 28-08-2024		5.0
70458 -1	NW SEC 7 TWP 41 RGE 2 W5M BENTLEY RAINY CREEK CULVERT ON LOCAL ROAD NEAR BENTLEY	CENTRAL REGION RED DEER CT LACOMBE	LACOMBE COUNTY UNDEFINED CMA RIMBEY-ROCKY MOUNTAIN	MP LOCAL ROAD RAINY CREEK (WATERCRS-ST)	BRIDGE CULV	RV 1968	1 1500.0	6.2 45.0			33.3 45.5 16-06-2021		3.0
70459 -2	NE SEC 27 TWP 41 RGE 5 W5M LESLIEVILLE BLOCREEK CREEK CULVERT ON HIGHWAY 761, 21 KM N OF LESLIEVILLE	CENTRAL REGION RED DEER CT CLEARWATER	Alberta Transportation (AIT) CMA18 RIMBEY-ROCKY MOUNTAIN	SP 761:06 C1 12.058 BLOCK CK (WATERCRS-ST)	BRIDGE CULV	RV 2001	1 4300.0	10.5 0.0			33.3 55.4 14-11-2024		4.7
70461 -2	SW SEC 32 TWP 47 RGE 24 W4M MILLET EYOT CREEK BRIDGE ON LOCAL ROAD, 1KM NW OF MILLET	CENTRAL REGION RED DEER MILLET	MILLET UNDEFINED CMA MASKWACIS-WETASKIWIN	WG LOCAL ROAD TRIBUTARY TO PIPESTONE CREEK	MAJOR BRIDGE	RV 2015 2015	1 12.2	4.1 12.2 0.0			66.7 49.0 04-08-2023		


		Transportation Infrastructure Management System										2025/03/06			
		Bridge Structures Report													
		All 'IN SERVICE' Structures - Sorted By: File Number													
														Page 225 of 772	
BF	Legal Land Location Structure Name Location Description	Region District Municipality	Managed By CMA Constituency	Span Types Located On Located Over	Structure Type	Usage Yr Built Yr Supstr	No. Spans Pipes Max Span Length Max Pipe Dia	Clear Rdwy Nom Length Skew	Single (t) Semi (t) Train (t)	Stru Suff Insp	Rat. % Rat. % Date	Theor VCL On Theor VCL On Meas VCL On	Deck Height Theor VCL Over Meas VCL Over		
70462 -1	SW SEC 26 TWP 25 RGE 2 W4M ACADIA VALLE KENNEDY CREEK BRIDGE ON LOCAL ROAD NEAR ACADIA VALLE	CENTRAL REGION HANNA MD ACADIA	M.D. OF ACADIA NO. 34 UNDEFINED CMA DRUMHELLER-STETTTLER	HC LOCAL ROAD 2ND ORDER TRIBUTARY TO RED DEER RIVER	STANDARD BRIDGE	RV 1963 1963	1 8.5	7.3 8.5	30.1 52.8 75.4	55.6 69.3 01-06-2023			2.1		
70463 -1	SE SEC 16 TWP 49 RGE 24 W4M LEDUC WATERCOURSE CULVERT ON LOCAL ROAD NEAR LEDUC	NORTH CENTRAL REGION STONY PLAIN CT LEDUC	LEDUC COUNTY UNDEFINED CMA MASKWACIS-WETASKIWIN	FP LOCAL ROAD 2ND ORDER TRIBUTARY TO BLACKMUD	BRIDGE CULV	RV 1965	1 1474.0	6.7		55.6 57.1 14-11-2023			1.8		
70464 -1	SW SEC 17 TWP 31 RGE 7 W4M LITTLE GEM WATERCOURSE CULVERT ON LOCAL ROAD NEAR LITTLE GEM	CENTRAL REGION HANNA SPECIAL AREA 3	Municipal Services Branch UNDEFINED CMA DRUMHELLER-STETTTLER	SP LOCAL ROAD TRIBUTARY TO SOUNDING CREEK	BRIDGE CULV	RV 1987	1 2438.0	11.0 16.0		33.3 57.2 21-09-2022			5.3		
70466 -1	SW SEC 17 TWP 31 RGE 7 W4M YOUNGSTOWN SOUNDING CREEK CULVERT ON LOCAL ROAD NEAR YOUNGSTOWN	CENTRAL REGION HANNA SPECIAL AREA 3	Municipal Services Branch UNDEFINED CMA DRUMHELLER-STETTTLER	MP LOCAL ROAD TRIBUTARY TO SOUNDING CREEK	BRIDGE CULV	RV 1997	1 2200.0	9.0 -19.0		77.8 81.4 11-07-2024			5.6		
70471 -1	SW SEC 18 TWP 36 RGE 8 W4M VETERAN WATERCOURSE BRIDGE ON LOCAL ROAD NEAR VETERAN	CENTRAL REGION HANNA SPECIAL AREA 4	Municipal Services Branch UNDEFINED CMA DRUMHELLER-STETTTLER	PG LOCAL ROAD TRIBUTARY TO RIBSTONE CREEK	STANDARD BRIDGE	RV 1959 1959	1 6.1	8.3 6.1	28.0 49.0 62.0	33.3 56.1 25-07-2023			2.7		
70472 -1	SW SEC 14 TWP 35 RGE 13 W4M FLEET SOUNDING CREEK CULVERT ON LOCAL ROAD NEAR FLEET	CENTRAL REGION HANNA CT PAINTEARTH	COUNTY OF PAINTEARTH NO. UNDEFINED CMA DRUMHELLER-STETTTLER	SPE LOCAL ROAD SOUNDING CREEK (WATERCRS-ST)	BRIDGE CULV	RV 1966	1 2123.0	9.0 0.0		33.3 52.2 06-10-2022			3.7		
70474 -1	SE SEC 27 TWP 36 RGE 12 W4M FLEET WATERCOURSE CULVERT ON LOCAL ROAD NEAR FLEET	CENTRAL REGION HANNA CT PAINTEARTH	COUNTY OF PAINTEARTH NO. UNDEFINED CMA DRUMHELLER-STETTTLER	RPP LOCAL ROAD 2ND ORDER TRIBUTARY TO SOUNDING	BRIDGE CULV	RV 1965	1 1842.0	7.9 0.0		77.8 70.1 13-08-2021			2.1		
70477 -1	NW SEC 31 TWP 31 RGE 12 W4M HANNA BERRY CREEK CULVERT ON LOCAL ROAD NEAR HANNA	CENTRAL REGION HANNA SPECIAL AREA 2	Municipal Services Branch UNDEFINED CMA DRUMHELLER-STETTTLER	SP LOCAL ROAD TRIBUTARY TO BERRY CREEK (WATERCRS-	BRIDGE CULV	RV 1997	1 4300.0	10.0 5.0		77.8 83.1 19-12-2023			5.9		
70478 -1	SE SEC 25 TWP 30 RGE 18 W4M DELIA MICHICHI CREEK CULVERT ON LOCAL ROAD NEAR DELIA	CENTRAL REGION HANNA CT STARLAND	STARLAND COUNTY UNDEFINED CMA DRUMHELLER-STETTTLER	SPE LOCAL ROAD 2ND ORDER TRIBUTARY TO MICHICHI CREEK	BRIDGE CULV	RV 1962	1 1813.0	8.0		66.7 66.6 13-03-2024			3.4		
70479 -1	SW SEC 14 TWP 31 RGE 20 W4M MORRIN WATERCOURSE CULVERT ON PROVINCIAL HIGHWAY 27 NEAR MORRIN	CENTRAL REGION HANNA CT STARLAND	Alberta Transportation (AIT) CMA20 DRUMHELLER-STETTTLER	MP;MP 27:10 C1 35.916 TRIBUTARY TO WEST MICHICHI CREEK	BRIDGE CULV	RV 1990	2 3000.0	9.5 -45.0		33.3 47.4 07-03-2023			4.6		
70480 -2	SW SEC 25 TWP 32 RGE 19 W4M MORRIN COULEE CULVERT ON LOCAL ROAD NEAR MORRIN	CENTRAL REGION HANNA CT STARLAND	STARLAND COUNTY UNDEFINED CMA DRUMHELLER-STETTTLER	MP LOCAL ROAD TRIBUTARY TO MCKEE LAKE (WATERCRS-ST)	BRIDGE CULV	RV 2006	1 1400.0	8.5							
70486 -1	SW SEC 29 TWP 39 RGE 16 W4M GADSBY PAINTEARTH C BRIDGE ON LOCAL ROAD NEAR GADSBY	CENTRAL REGION HANNA CT STETTTLER	COUNTY OF STETTTLER NO. 6 UNDEFINED CMA DRUMHELLER-STETTTLER	HC LOCAL ROAD PAINTEARTH CREEK (WATERCRS-ST)	STANDARD BRIDGE	RV 1963 1963	1 8.5	7.3 8.5	30.1 52.8 75.4	44.4 67.1 16-10-2024			3.7		
70487 -1	SE SEC 27 TWP 39 RGE 16 W4M GADSBY WATERCOURSE CULVERT ON LOCAL ROAD NEAR GADSBY	CENTRAL REGION HANNA CT PAINTEARTH	COUNTY OF PAINTEARTH NO. UNDEFINED CMA DRUMHELLER-STETTTLER	SPE LOCAL ROAD 2ND ORDER TRIBUTARY TO PAINTEARTH	BRIDGE CULV	RV 1979	1 2123.0	7.0 -15.0		44.4 57.2 11-08-2021					
70489 -2	SE SEC 17 TWP 53 RGE 3 W5M WABAMUN WATERCOURSE CULVERT ON PROVINCIAL HIGHWAY 16 NEAR WABAMUN	NORTH CENTRAL REGION STONY PLAIN CT PARKLAND	Alberta Transportation (AIT) CMA11 LAC STE. ANNE-PARKLAND	SSP 16:12 L1 39.404 2ND ORDER TRIBUTARY TO MINK CREEK	BRIDGE CULV	RV 2005	1 1500.0	23.5		77.8 73.8 21-06-2024			8.2		
70490 -1	SW SEC 33 TWP 56 RGE 9 W5M MAYERTHORPE PADDLE RIVER BRIDGE ON LOCAL ROAD NEAR MAYERTHORPE	NORTH CENTRAL REGION STONY PLAIN CT LAC STE. ANNE	LAC STE. ANNE COUNTY UNDEFINED CMA LAC STE. ANNE-PARKLAND	PG LOCAL ROAD TRIBUTARY TO PADDLE RIVER (WATERCRS-	STANDARD BRIDGE	RV 1952 1952	2 8.5	7.3 14.6	28.0 49.0 62.0	50.0 55.9 16-10-2023			3.7		
70491 -1	SW SEC 35 TWP 55 RGE 3 W5M GUNN TOAD CREEK CULVERT ON HIGHWAY 33, 8 KM N OF GUNN	NORTH CENTRAL REGION STONY PLAIN CT LAC STE. ANNE	Alberta Transportation (AIT) CMA10 LAC STE. ANNE-PARKLAND	MP;MP 33:04 C1 7.244 TRIBUTARY TO TOAD CK (WATERCRS-ST)	BRIDGE CULV	RV 1996	2 2200.0	9.4 0.0		77.8 68.5 16-11-2023			3.1		
70494 -2	SW SEC 5 TWP 45 RGE 25 W4M HOBBEMA MASKWA CREEK BRIDGE ON PROVINCIAL HIGHWAY 611 NEAR HOBBEMA	CENTRAL REGION RED DEER CT WETASKIWIN	Alberta Transportation (AIT) CMA17 LACOMBE-PONOKA	SC 611:02 C1 50.928 MASKWA CREEK (WATERCRS-ST)	MAJOR BRIDGE	RV 2005 2005	1 8.0	11.6 8.0	28.0 49.0 62.0	44.4 54.7 21-06-2023					
70495 -1	SW SEC 24 TWP 59 RGE 21 W4M RADWAY KENNEDY CREEK BRIDGE ON PROVINCIAL HIGHWAY 63 NEAR RADWAY	NORTH CENTRAL REGION ATHABASCA CT THORHILD	Alberta Transportation (AIT) CMA07 ATHABASCA-BARRHEAD-	SM 63:00 C1 8.180 KENNEDY CREEK (WATERCRS-ST)	STANDARD BRIDGE	RV 1980 1980	1 11.0	13.7 11.0	28.0 49.0 62.0	44.4 52.2 24-01-2024			3.4		
70497 -1	NW SEC 24 TWP 60 RGE 19 W4M WASKATENAU WATERCOURSE BRIDGE ON LOCAL ROAD NEAR WASKATENAU	NORTH CENTRAL REGION ATHABASCA CT SMOKY LAKE	SMOKY LAKE COUNTY UNDEFINED CMA ATHABASCA-BARRHEAD-	TT LOCAL ROAD TRIBUTARY TO SMOKY LAKE (WATERCRS-ST)	STANDARD BRIDGE	RV 1963 1963	1 4.9	7.3 4.9	31.8 55.6 79.4	38.9 65.4 17-03-2023			2.1		
70499 -1	SW SEC 25 TWP 60 RGE 20 W4M ABEE WASKATENAU C BRIDGE ON LOCAL ROAD NEAR ABEE	NORTH CENTRAL REGION ATHABASCA CT THORHILD	THORHILD COUNTY UNDEFINED CMA ATHABASCA-BARRHEAD-	TT LOCAL ROAD TRIBUTARY TO WASKATENAU CREEK	STANDARD BRIDGE	RV 1975 1975	1 8.5	7.3 8.5	44.9 75.7 108.1	44.4 70.5 20-10-2022			2.7		
70500 -2	SW SEC 35 TWP 78 RGE 22 W5M GIROUXVILLE LALBY CREEK BRIDGE ON LOCAL ROAD, 6 KM NE OF GIROUXVILLE	PEACE REGION PEACE RIVER MD SMOKY RIVER	M.D. OF SMOKY RIVER NO. UNDEFINED CMA CENTRAL PEACE-NOTLEY	SP LOCAL ROAD LALBY CREEK (WATERCRS-ST)	BRIDGE CULV	RV 1998	1 4920.0	8.5		55.6 77.4 21-10-2022			5.9		


		Transportation Infrastructure Management System										2025/03/06	
		Bridge Structures Report											
		All 'IN SERVICE' Structures - Sorted By: File Number											
Page 226 of 772													
BF	Legal Land Location Structure Name Location Description	Region District Municipality	Managed By CMA Constituency	Span Types Located On Located Over	Structure Type	Usage Yr Built Yr Supstr	No. Spans Pipes Max Span Length Max Pipe Dia	Clear Rdwy Nom Length Skew	Single (t) Semi (t) Train (t)	Stru Suff Insp	Rat. % Rat. % Date	Theor VCL On Meas VCL On	Deck Height Theor VCL Over Meas VCL Over
70501 -1	SW SEC 21 TWP 58 RGE 26 W4M PICARDVILLE REDWATER RIVER BRIDGE ON LOCAL ROAD NEAR PICARDVILLE	NORTH CENTRAL REGION ATHABASCA CT WESTLOCK	WESTLOCK COUNTY UNDEFINED CMA ATHABASCA-BARRHEAD-	TT LOCAL ROAD REDWATER RIVER (WATERCRS-ST)	STANDARD BRIDGE	RV 1958 1958	1 8.5	5.6 8.5	29.4 51.5 73.5		50.0 59.4 20-07-2021		2.1
70502 -2	SE SEC 16 TWP 64 RGE 21 W4M COLINTON PINE CREEK BRIDGE ON LOCAL ROAD, 20 KM SE OF COLINTON	NORTH CENTRAL REGION ATHABASCA CT ATHABASCA	ATHABASCA COUNTY UNDEFINED CMA ATHABASCA-BARRHEAD-	SL LOCAL ROAD PINE CREEK (WATERCRS-ST)	STANDARD BRIDGE	RV 2023 2023	1 12.0	12.0	28.0 49.0 62.0		94.4 82.3 21-11-2023		
70503 -2	SW SEC 17 TWP 35 RGE 28 W4M INNISFAIL WATERCOURSE CULVERT ON LOCAL ROAD NEAR INNISFAIL	CENTRAL REGION RED DEER CT RED DEER	RED DEER COUNTY UNDEFINED CMA INNISFAIL-SYLVAN LAKE	MP LOCAL ROAD 2ND ORDER TRIBUTARY TO RED DEER RIVER	BRIDGE CULV	RV 2000	1 2700.0	11.5 0.0			77.8 75.0 10-10-2024		7.7
70505 -1	SW SEC 32 TWP 26 RGE 2 W5M AIRDRIE W NOSE CREEK BRIDGE ON LOCAL ROAD NEAR AIRDRIE	SOUTHERN REGION CALGARY CT ROCKY VIEW	ROCKY VIEW COUNTY UNDEFINED CMA AIRDRIE-COCHRANE	PG LOCAL ROAD WEST NOSE CREEK (WATERCRS-ST)	STANDARD BRIDGE	RV 1954 1954	1 8.5	6.4 8.5	28.0 49.0 62.0		38.9 48.0 14-10-2021		2.3
70506 -1	SW SEC 24 TWP 53 RGE 17 W5M EDSON BENCH CREEK (TRIBUTARY TO EDSON RIVER) CULVERT ON LOCAL ROAD, AT E	NORTH CENTRAL REGION EDSON EDSON	EDSON UNDEFINED CMA WEST YELLOWHEAD	SP LOCAL ROAD BENCH CREEK (WATERCRS-ST)	BRIDGE CULV	RV 1988	1 3670.0	9.0 -23.0			33.3 43.3 29-09-2022		7.5
70507 -1	SE SEC 24 TWP 23 RGE 22 W4M GLEICHEN CROWFOOT CREEK BRIDGE ON LOCAL ROAD NEAR GLEICHEN	SOUTHERN REGION CALGARY CT WHEATLAND	WHEATLAND COUNTY UNDEFINED CMA OLDS-DIDSBURY-THREE	TT LOCAL ROAD CROWFOOT CREEK (WATERCRS-ST)	STANDARD BRIDGE	RV 1953 1953	3 6.1	6.7 18.3	28.0 49.0 68.1		38.9 51.4 27-03-2024		4.0
70508 -1	NW SEC 31 TWP 55 RGE 24 W4M MORINVILLE LITTLE EGG CREEK BRIDGE ON LOCAL ROAD, 4 KM E OF MORINVILLE	NORTH CENTRAL REGION STONY PLAIN CT STURGEON	STURGEON COUNTY CMA09 MORINVILLE-ST. ALBERT	VS LOCAL ROAD LITTLE EGG CREEK (WATERCRS-ST)	STANDARD BRIDGE	RV 1976 1976	1 9.1	7.6 9.1 0.0	28.0 49.0 62.0		38.9 52.3 25-06-2020		3.0
70509 -1	SW SEC 22 TWP 59 RGE 2 W5M MANOLA PEMBINA RIVER BRIDGE ON LOCAL ROAD, 3 KM N OF MANOLA	NORTH CENTRAL REGION ATHABASCA CT BARRHEAD	COUNTY OF BARRHEAD NO. UNDEFINED CMA ATHABASCA-BARRHEAD-	PO LOCAL ROAD PEMBINA RIVER (WATERCRS-ST)	MAJOR BRIDGE	RV 1959 1959	3 41.8	9.8 119.2	28.0 49.0 62.0		50.0 59.9 08-10-2024		10.1
70509 BGL-2	SW SEC 22 TWP 59 RGE 2 W5M PEMBINA RIVER BRIDGE ON LOCAL ROAD, 3 KM N OF MANOLA	NORTH CENTRAL REGION ATHABASCA CT BARRHEAD	COUNTY OF BARRHEAD NO. UNDEFINED CMA ATHABASCA-BARRHEAD-	PEMBINA RIVER (WATERCRS-ST)	GUIDE BANK	1959							
70510 -1	NW SEC 20 TWP 28 RGE 19 W4M ROSEDALE ROSEBUD RIVER BRIDGE ON HIGHWAY 10X, 1 KM S OF ROSEDALE	CENTRAL REGION HANNA DRUMHELLER	Alberta Transportation (AIT) CMA21 DRUMHELLER-STETTTLER	TH 10X:02 C1 4.372 ROSEBUD RIVER (WATERCRS-ST)	MAJOR BRIDGE	RV 1906 1906	1 41.1	5.1 41.1	31.3 53.0 69.2		44.4 35.3 22-07-2024	3.9	5.8
70511 -1	SE SEC 19 TWP 28 RGE 19 W4M ROSEDALE ROSEBUD RIVER BRIDGE ON HIGHWAY 10X, 2 KM S OF ROSEDALE	CENTRAL REGION HANNA DRUMHELLER	Alberta Transportation (AIT) CMA21 DRUMHELLER-STETTTLER	PT 10X:02 C1 2.884 ROSEBUD RIVER (WATERCRS-ST)	MAJOR BRIDGE	RV 1928 1928	1 30.5	4.9 30.5	29.0 42.0 48.0		55.6 37.2 22-07-2024		4.9
70512 -2	SW SEC 19 TWP 28 RGE 19 W4M ROSEDALE ROSEBUD RIVER BRIDGE ON HIGHWAY 10X, 3 KM S OF ROSEDALE	CENTRAL REGION HANNA DRUMHELLER	Alberta Transportation (AIT) CMA21 DRUMHELLER-STETTTLER	TH 10X:02 C1 2.455 ROSEBUD RIVER (WATERCRS-ST)	MAJOR BRIDGE	RV 2021 2021	1 42.0	9.0 42.0	28.0 49.0 62.0		100.0 76.0 22-07-2024	5.2	
70513 -1	NW SEC 18 TWP 28 RGE 19 W4M ROSEDALE ROSEBUD RIVER BRIDGE ON HIGHWAY 10X, 3 KM S OF ROSEDALE	CENTRAL REGION HANNA DRUMHELLER	Alberta Transportation (AIT) CMA21 DRUMHELLER-STETTTLER	TH 10X:02 C1 1.667 ROSEBUD RIVER (WATERCRS-ST)	MAJOR BRIDGE	RV 1906 1906	1 41.1	5.1 41.1	31.3 53.0 69.2		50.0 36.6 23-07-2024	3.9	5.8
70514 -1	SE SEC 18 TWP 28 RGE 19 W4M ROSEDALE ROSEBUD RIVER BRIDGE ON HIGHWAY 10X, 4 KM S OF ROSEDALE	CENTRAL REGION HANNA DRUMHELLER	Alberta Transportation (AIT) CMA21 DRUMHELLER-STETTTLER	PT 10X:02 C1 0.494 ROSEBUD RIVER (WATERCRS-ST)	MAJOR BRIDGE	RV 1922 1928	1 30.5	4.9 30.5	24.0 34.5 42.5		38.9 28.1 23-07-2024		5.1
70515 -2	SW SEC 4 TWP 72 RGE 4 W6M BEZANSON WATERCOURSE CULVERT ON LOCAL ROAD, 17 KM SW OF BEZANSON	PEACE REGION GRANDE PRAIRIE CT GRANDE PRAIRIE	COUNTY OF GRANDE PRAIRIE UNDEFINED CMA GRANDE PRAIRIE-WAPITI	MP LOCAL ROAD TRIBUTARY TO BEAR RIVER (WATERCRS-ST)	BRIDGE CULV	RV 2022	1 2200.0	8.0 -14.0			100.0 95.2 13-07-2022		
70516 -1	SE SEC 25 TWP 71 RGE 7 W6M GRANDE PRAIR WATERCOURSE CULVERT ON PROVINCIAL HIGHWAY 43 NEAR GRANDE PRAIR	PEACE REGION GRANDE PRAIRIE GRANDE PRAIRIE	Alberta Transportation (AIT) CMA05 GRANDE PRAIRIE	MP 43:02 R1 34.668, 43:02 L1 34.645 TRIBUTARY TO BEAR RIVER (WATERCRS-ST)	BRIDGE CULV	RV 1998	1 2700.0	39.0			77.8 71.9 08-12-2023		3.1
70517 -2	NW SEC 17 TWP 71 RGE 7 W6M DIMSDALE SPRING CREEK CULVERT ON LOCAL ROAD, 6 km E OF WEMBLEY	PEACE REGION GRANDE PRAIRIE CT GRANDE PRAIRIE	COUNTY OF GRANDE PRAIRIE UNDEFINED CMA GRANDE PRAIRIE-WAPITI	SP LOCAL ROAD SPRING CREEK (WATERCRS-ST)	BRIDGE CULV	RV 2011	1 2430.0	8.0 -7.0			77.8 89.1 12-01-2022		
70521 -1	NW SEC 10 TWP 74 RGE 6 W6M SEXSMITH WATERCOURSE BRIDGE ON LOCAL ROAD NEAR SEXSMITH	PEACE REGION GRANDE PRAIRIE CT GRANDE PRAIRIE	COUNTY OF GRANDE PRAIRIE UNDEFINED CMA GRANDE PRAIRIE-WAPITI	PG LOCAL ROAD TRIBUTARY TO GRANDE PRAIRIE CREEK	STANDARD BRIDGE	RV 1957 1957	1 6.1	6.4 6.1	28.0 49.0 62.0		50.0 60.7 19-09-2023		2.4
70522 -1	NW SEC 36 TWP 74 RGE 8 W6M LA GLACE MULLIGAN CREEK BRIDGE ON LOCAL ROAD NEAR LA GLACE	PEACE REGION GRANDE PRAIRIE CT GRANDE PRAIRIE	COUNTY OF GRANDE PRAIRIE UNDEFINED CMA GRANDE PRAIRIE-WAPITI	HC LOCAL ROAD MULLIGAN CREEK (WATERCRS-ST)	STANDARD BRIDGE	RV 1972 1972	1 10.1	7.3 10.1	30.9 49.4 70.4		55.6 71.3 28-03-2023		3.0
70524 -1	SE SEC 27 TWP 74 RGE 17 W5M HIGH PRAIRIE WATERCOURSE CULVERT ON PROVINCIAL HIGHWAY 2 NEAR HIGH PRAIRIE	PEACE REGION PEACE RIVER HIGH PRAIRIE	Alberta Transportation (AIT) CMA06 LESSER SLAVE LAKE	MPB;MPB 2:52 C1 26.953 2ND ORDER TRIBUTARY TO IROQUOIS	BRIDGE CULV	RV 1994	2 1600.0	11.9			77.8 70.0 04-10-2023		3.4
70525 -2	SW SEC 5 TWP 78 RGE 20 W5M DONNELLY PEAVINE CREEK CULVERT ON HIGHWAY 2, 2 KM EAST OF DONELLY	PEACE REGION PEACE RIVER MD SMOKY RIVER	Alberta Transportation (AIT) CMA03 CENTRAL PEACE-NOTLEY	MP 2:56 C1 24.736 TRIBUTARY TO PEAVINE CREEK (WATERCRS-	BRIDGE CULV	RV 1999	1 2000.0	12.1 -28.0			77.8 75.3 11-04-2023		2.4


BF	Legal Land Location Structure Name Location Description	Region District Municipality	Managed By CMA Constituency	Span Types Located On Located Over	Structure Type	Usage Yr Built Yr Supstr	No. Spans Pipes Max Span Length Max Pipe Dia	Clear Rdwy Nom Length Skew	Single (t) Semi (t) Train (t)	Stru Suff Insp	Rat. % Rat. % Date	Theor VCL On Meas VCL On	Deck Height Theor VCL Over Meas VCL Over
70526 -1	SW SEC 6 TWP 79 RGE 21 W5M GIROUXVILLE LALBY CREEK CULVERT ON LOCAL ROAD, 10 KM NE OF GIROUXVILLE	PEACE REGION PEACE RIVER MD SMOKY RIVER	M.D. OF SMOKY RIVER NO. UNDEFINED CMA CENTRAL PEACE-NOTLEY	SP LOCAL ROAD LALBY CREEK (WATERCRS-ST)	BRIDGE CULV	RV 1985	1 4100.0	8.0 -37.0			55.6 69.0 29-10-2020		5.4
70527 -2	SW SEC 5 TWP 82 RGE 19 W5M NAMPA NORTH HEART BRIDGE ON LOCAL ROAD, 16 KM NE OF NAMPA	PEACE REGION PEACE RIVER CT NORTHERN SUNRISE	NORTHERN SUNRISE UNDEFINED CMA PEACE RIVER	SLW LOCAL ROAD HEART RIVER (WATERCRS-ST)	STANDARD BRIDGE	RV 2015 2015	3 12.0	8.9 24.0	28.0 49.0 62.0		100.0 82.6 13-08-2020		5.2
70528 -2	NE SEC 31 TWP 78 RGE 13 W6M BAY TREE SERGEANT CREEK CULVERT ON LOCAL ROAD, 7 KM SW OF BAY TREE	PEACE REGION GRANDE PRAIRIE CT SADDLE HILLS	SADDLE HILLS COUNTY UNDEFINED CMA CENTRAL PEACE-NOTLEY	MP LOCAL ROAD SERGEANT CREEK (WATERCRS-ST)	BRIDGE CULV	RV 2002	1 3360.0	8.0 37.0			77.8 66.4 11-10-2023		9.4
70530 -1	SW SEC 18 TWP 48 RGE 4 W5M POPLAR CREEK MODESTE CREEK BRIDGE ON LOCAL ROAD, 10 KM NW OF BRETON	NORTH CENTRAL REGION STONY PLAIN CT BRAZEAU	BRAZEAU COUNTY UNDEFINED CMA DRAYTON VALLEY-DEVON	TH, TT LOCAL ROAD MODESTE CREEK (WATERCRS-ST)	MAJOR BRIDGE	RV 1912 1911	2 38.1	4.3 46.6	16.4 21.8 27.3		33.3 29.5 25-06-2024	4.6	8.2
70531 -1	NW SEC 22 TWP 74 RGE 7 W6M SEXSMITH WATERCOURSE CULVERT ON LOCAL ROAD NEAR BUFFALO LAKE	PEACE REGION GRANDE PRAIRIE CT GRANDE PRAIRIE	COUNTY OF GRANDE PRAIRIE UNDEFINED CMA GRANDE PRAIRIE-WAPITI	SPE LOCAL ROAD TRIBUTARY TO NIOBE CREEK (WATERCRS-	BRIDGE CULV	RV 1955	1 2129.0	6.0 45.0			55.6 66.6 27-07-2023		3.4
70533 -1	SW SEC 7 TWP 74 RGE 6 W6M SEXSMITH WATERCOURSE CULVERT ON LOCAL ROAD, 15 KM NW OF SEXSMITH	PEACE REGION GRANDE PRAIRIE CT GRANDE PRAIRIE	COUNTY OF GRANDE PRAIRIE UNDEFINED CMA GRANDE PRAIRIE-WAPITI	MP LOCAL ROAD GRANDE PRAIRIE CREEK (WATERCRS-ST)	BRIDGE CULV	RV 1963	1 1524.0	7.6			55.6 55.1 12-04-2023		3.7
70534 -2	SE SEC 20 TWP 69 RGE 15 W4M PLAMONDON LA BICHE RIVER BRIDGE ON HIGHWAY 858, 19 KM NE OF PLAMONDON	NORTH CENTRAL REGION ATHABASCA CT LAC LA BICHE	Alberta Transportation (AIT) CMA08 FORT MCMURRAY-LAC LA	CBT 858:02 C1 21.613 LA BICHE RIVER (WATERCRS-ST)	MAJOR BRIDGE	RV 2006 2006	3 21.5	9.8 62.0	28.0 49.0 62.0		77.8 76.0 24-01-2023		
70535 -2	SW SEC 25 TWP 29 RGE 20 W4M DRUMHELLER WATERCOURSE CULVERT ON LOCAL ROAD NEAR DRUMHELLER	CENTRAL REGION HANNA CT STARLAND	STARLAND COUNTY UNDEFINED CMA DRUMHELLER-STETTLER	SSP LOCAL ROAD WATERCOURSE (WATERCRS-NI)	BRIDGE CULV	RV 2015	1 1829.0	9.2 -16.0			66.7 78.9 13-12-2021		
70538 -1	NW SEC 22 TWP 56 RGE 9 W5M RONAN WATERCOURSE CULVERT ON LOCAL ROAD NEAR RONAN	NORTH CENTRAL REGION STONY PLAIN CT LAC STE. ANNE	LAC STE. ANNE COUNTY UNDEFINED CMA LAC STE. ANNE-PARKLAND	MP LOCAL ROAD TRIBUTARY TO PADDLE RIVER (WATERCRS-	BRIDGE CULV	RV 1963	1 1500.0	6.5 20.0			33.3 43.4 10-11-2021		3.0
70541 -1	SW SEC 6 TWP 72 RGE 12 W6M GOODFARE WINDSOR CREEK BRIDGE ON LOCAL ROAD NEAR GOODFARE	PEACE REGION GRANDE PRAIRIE CT GRANDE PRAIRIE	COUNTY OF GRANDE PRAIRIE UNDEFINED CMA GRANDE PRAIRIE-WAPITI	HC LOCAL ROAD WINDSOR CREEK (WATERCRS-ST)	STANDARD BRIDGE	RV 1971 1971	1 6.1	7.3 6.1 -30.0	28.0 49.0 65.5		50.0 62.9 25-01-2022		3.0
70542 -2	NW SEC 9 TWP 62 RGE 2 W5M NEERLANDIA WATERCOURSE CULVERT ON LOCAL ROAD, 14 KM NE OF NEERLANDIA	NORTH CENTRAL REGION ATHABASCA CT WESTLOCK	WESTLOCK COUNTY UNDEFINED CMA ATHABASCA-BARRHEAD-	MP LOCAL ROAD TRIBUTARY TO SHOAL CREEK (WATERCRS-	BRIDGE CULV	RV 2024	1 2400.0	8.0 35.0			100.0 96.1 21-10-2024		
70544 -1	NW SEC 23 TWP 55 RGE 17 W4M WOSTOK WATERCOURSE CULVERT ON LOCAL ROAD NEAR WOSTOK	CENTRAL REGION VERMILION CT LAMONT	LAMONT COUNTY UNDEFINED CMA FORT SASKATCHEWAN-	FP LOCAL ROAD TRIBUTARY TO WHITFORD CREEK	BRIDGE CULV	RV 1967	1 1766.0	7.3 0.0			66.7 70.5 11-11-2020		2.4
70545 -1	NE SEC 19 TWP 81 RGE 20 W5M NAMPA TRIBUTARY TO HEART RIVER CULVERT ON LOCAL ROAD, AT E DBY OF NAMPA	PEACE REGION PEACE RIVER CT NORTHERN SUNRISE	NORTHERN SUNRISE UNDEFINED CMA PEACE RIVER	SP LOCAL ROAD TRIBUTARY TO HEART RIVER (WATERCRS-	BRIDGE CULV	RV 1985	1 4900.0	10.0 7.0			44.4 51.0 17-10-2024		8.2
70546 -1	SE SEC 26 TWP 84 RGE 24 W5M GRIMSHAW CARDINAL CREEK BRIDGE ON PROVINCIAL HIGHWAY 737 NEAR GRIMSHAW	PEACE REGION PEACE RIVER CT NORTHERN LIGHTS	Alberta Transportation (AIT) CMA04 PEACE RIVER	SM 737:02 C1 33.993 CARDINAL CREEK (WATERCRS-ST)	STANDARD BRIDGE	RV 1979 1979	1 6.0	10.1 6.0	28.0 49.0 62.0		50.0 60.8 04-12-2022		3.0
70549 -2	SW SEC 6 TWP 82 RGE 24 W5M BERWYN WATERCOURSE CULVERT ON LOCAL ROAD, 12 KM S OF BERWYN	PEACE REGION PEACE RIVER MD PEACE	M.D. OF PEACE NO. 135 UNDEFINED CMA CENTRAL PEACE-NOTLEY	MP LOCAL ROAD TRIBUTARY TO PEACE RIVER (WATERCRS-	BRIDGE CULV	RV 2023	1 2200.0	7.0			100.0 94.9 15-09-2023		
70550 -2	NW SEC 33 TWP 50 RGE 6 W5M TOMAHAWK WATERCOURSE CULVERT ON LOCAL ROAD NEAR TOMAHAWK	NORTH CENTRAL REGION STONY PLAIN CT PARKLAND	PARKLAND COUNTY UNDEFINED CMA DRAYTON VALLEY-DEVON	MP LOCAL ROAD TRIBUTARY TO NORTH SASKATCHEWAN	BRIDGE CULV	RV 2003	1 2400.0	7.0 -35.0			77.8 80.1 11-06-2024		
70552 -1	SW SEC 17 TWP 21 RGE 15 W4M ROSEMARY EID IRRIGATION CANAL CULVERT ON LOCAL ROAD NEAR ROSEMARY	SOUTHERN REGION LETHBRIDGE CT NEWELL	COUNTY OF NEWELL UNDEFINED CMA BROOKS-MEDICINE HAT	BP LOCAL ROAD TRIBUTARY TO MATZHIWIN CREEK	BRIDGE CULV	RV 1958	1 1670.0	7.5			66.7 68.2 08-04-2020		4.3
70555 -1	SW SEC 33 TWP 63 RGE 26 W4M JARVIE BEAR CREEK CULVERT ON LOCAL ROAD NEAR JARVIE	NORTH CENTRAL REGION ATHABASCA CT WESTLOCK	WESTLOCK COUNTY UNDEFINED CMA ATHABASCA-BARRHEAD-	MP LOCAL ROAD TRIBUTARY TO PEMBINA RIVER (WATERCRS-	BRIDGE CULV	RV 1985	1 2200.0	6.4 10.0			44.4 60.6 07-06-2024		2.6
70556 -1	SE SEC 24 TWP 9 RGE 1 W4M WALSH MACKAY CREEK CULVERT ON LOCAL ROAD NEAR WALSH	SOUTHERN REGION LETHBRIDGE CT CYPRESS	Unknown Private Organization or UNDEFINED CMA CYPRESS-MEDICINE HAT	MP;MP LOCAL ROAD TRIBUTARY TO MACKAY CREEK (WATERCRS-	BRIDGE CULV	RV 1910	2 1200.0						
70558 -1	SW SEC 28 TWP 61 RGE 2 W5M LINARIA SHOAL CREEK BRIDGE ON LOCAL ROAD NEAR LINARIA	NORTH CENTRAL REGION ATHABASCA CT WESTLOCK	WESTLOCK COUNTY UNDEFINED CMA ATHABASCA-BARRHEAD-	HC LOCAL ROAD SHOAL CREEK (WATERCRS-ST)	STANDARD BRIDGE	RV 1965 1965	2 8.5	7.0 17.0 15.0	5.0 5.0 5.0		55.6 52.4 02-08-2024		4.3
70560 -2	SW SEC 2 TWP 77 RGE 3 W6M WANHAM WATERCOURSE CULVERT ON LOCAL ROAD NEAR WANHAM	PEACE REGION GRANDE PRAIRIE CT BIRCH HILLS	BIRCH HILLS COUNTY UNDEFINED CMA CENTRAL PEACE-NOTLEY	MP LOCAL ROAD TRIBUTARY TO KAKUT CREEK (WATERCRS-	BRIDGE CULV	RV 2007	1 2400.0	8.0 30.0			77.8 86.4 15-06-2024		3.5


		Transportation Infrastructure Management System										2025/03/06			
		Bridge Structures Report													
		All 'IN SERVICE' Structures - Sorted By: File Number													
														Page 228 of 772	
BF	Legal Land Location Structure Name Location Description	Region District Municipality	Managed By CMA Constituency	Span Types Located On Located Over	Structure Type	Usage Yr Built Yr Supstr	No. Spans Pipes Max Span Length Max Pipe Dia	Clear Rdwy Nom Length Skew	Single (t) Semi (t) Train (t)	Stru Suff Insp	Rat. % Rat. % Date	Theor VCL On Meas VCL On	Deck Height Theor VCL Over Meas VCL Over		
70561 -2	SE SEC 14 TWP 8 RGE 1 W4M WALSH GRABURN CREEK BRIDGE ON LOCAL ROAD, 37 KM S OF WALSH	SOUTHERN REGION LETHBRIDGE CT CYPRESS	Alberta Transportation (AIT) UNDEFINED CMA CYPRESS-MEDICINE HAT	SL LOCAL ROAD GRABURN CREEK (WATERCRS-ST)	STANDARD BRIDGE	RV 2019 2019	1 12.0	5.3 12.0 0.0	28.0 49.0 62.0		94.4 76.6 02-02-2024				
70562 -1	SW SEC 14 TWP 29 RGE 18 W4M DELIA WATERCOURSE CULVERT ON HWY 576, 21 KM S OF DELIA	CENTRAL REGION HANNA CT STARLAND	Alberta Transportation (AIT) CMA21 DRUMHELLER-STETTTLER	SPE 576:02 C1 21.374 MCCONNELL COULEE (WATERCRS-ST)	BRIDGE CULV	RV 1956	1 2123.0	8.3			33.3 50.1 20-11-2023		6.1		
70563 -1	SE SEC 13 TWP 28 RGE 26 W4M BEISEKER WATERCOURSE CULVERT ON PROVINCIAL HIGHWAY 72 NEAR BEISEKER	SOUTHERN REGION CALGARY CT ROCKY VIEW	Alberta Transportation (AIT) CMA29 OLDS-DIDSBURY-THREE	FP:FP 72:10 C1 33.429 2ND ORDER TRIBUTARY TO ROSEBUD RIVER	BRIDGE CULV	RV 1955	2 1334.0	20.4 20.0			77.8 65.8 22-07-2023		2.4		
70566 -1	SW SEC 21 TWP 59 RGE 3 W5M BARRHEAD PADDLE RIVER BRIDGE ON HIGHWAY 33, AT BARRHEAD	NORTH CENTRAL REGION ATHABASCA BARRHEAD	Alberta Transportation (AIT) CMA10 ATHABASCA-BARRHEAD-	PO 33:06 C1 13.709 PADDLE RIVER (WATERCRS-ST)	MAJOR BRIDGE	RV 1959 1959	2 25.9	9.1 51.8	28.0 49.0 62.0		38.9 38.9 28-11-2023		6.7		
70567 -1	SE SEC 4 TWP 44 RGE 2 W5M BLUFFTON WATERCOURSE BRIDGE ON LOCAL ROAD NEAR BLUFFTON	CENTRAL REGION RED DEER CT PONOKA	PONOKA COUNTY UNDEFINED CMA RIMBEY-ROCKY MOUNTAIN	PG LOCAL ROAD TRIBUTARY TO LLOYD CREEK (WATERCRS-	STANDARD BRIDGE	RV 1955 1955	1 6.1	7.3 6.1	28.0 49.0 62.0		50.0 64.5 14-05-2024		2.7		
70568 -1	NW SEC 23 TWP 48 RGE 15 W4M BRUCE 2ND ORDER TRIBUTARY TO VERMILION RIVER CULVERT ON LOCAL ROAD, 5 KM SW OF	CENTRAL REGION VERMILION CT BEAVER	BEAVER COUNTY UNDEFINED CMA CAMROSE	MP:MP LOCAL ROAD 2ND ORDER TRIBUTARY TO VERMILION	BRIDGE CULV	RV 2001	2 2700.0	9.0			77.8 81.3 17-10-2021		3.6		
70569 -2	SW SEC 15 TWP 54 RGE 3 W5M WATERCOURSE CULVERT ON LOCAL ROAD NEAR ALBERTA BEACH WATERCOURSE CULVERT ON LOCAL ROAD NEAR ALBERTA BEACH	NORTH CENTRAL REGION STONY PLAIN CT LAC STE. ANNE	ALBERTA BEACH UNDEFINED CMA LAC STE. ANNE-PARKLAND	MP-MP-MP LOCAL ROAD TRIBUTARY TO STURGEON RIVER	BRIDGE CULV	RV 2010	1 1400.0	6.5 -38.0			77.8 71.8 04-10-2018				
70572 -2	SW SEC 13 TWP 57 RGE 10 W5M ANSELMO WATERCOURSE CULVERT ON LOCAL ROAD, 18 KM SW OF MAYERTHORPE	NORTH CENTRAL REGION EDSON CT WOODLANDS	WOODLANDS COUNTY UNDEFINED CMA WEST YELLOWHEAD	MP LOCAL ROAD TRIBUTARY TO PADDLE RIVER (WATERCRS-	BRIDGE CULV	RV 2014	1 2400.0	7.5			100.0 96.2 11-08-2020				
70573 -1	NW SEC 34 TWP 58 RGE 5 W5M CHERHILL WATERCOURSE CULVERT ON PROVINCIAL HIGHWAY 764 NEAR CHERHILL	NORTH CENTRAL REGION ATHABASCA CT BARRHEAD	Alberta Transportation (AIT) CMA10 ATHABASCA-BARRHEAD-	MP 764:02 C1 26.946 TRIBUTARY TO PADDLE RIVER (WATERCRS-	BRIDGE CULV	RV 1978	1 2100.0	8.4			22.2 40.2 07-08-2024		6.7		
70574 -1	NE SEC 26 TWP 24 RGE 15 W4M FINNEGAN RED DEER RIVER BRIDGE ON LOCAL ROAD NEAR FINNEGAN	CENTRAL REGION HANNA SPECIAL AREA 2	Canadian Pacific Railways UNDEFINED CMA DRUMHELLER-STETTTLER	RG RAILWAY CPR RED DEER RIVER (WATERCRS-ST)	MAJOR BRIDGE	RV 1927 1927	6 31.4	188.4					10.4		
70575 -1	NE SEC 31 TWP 48 RGE 7 W5M DRAYTON VALL WATERCOURSE CULVERT ON LOCAL ROAD NEAR DRAYTON VALL	NORTH CENTRAL REGION STONY PLAIN DRAYTON VALLEY	DRAYTON VALLEY CMA11 DRAYTON VALLEY-DEVON	SP LOCAL ROAD 2ND ORDER TRIBUTARY TO NORTH	BRIDGE CULV	RV 1952	1 1500.0	6.0 30.0			22.2 38.1 09-09-2016		7.6		
70576 -1	SW SEC 25 TWP 32 RGE 25 W4M THREE HILLS WATERCOURSE CULVERT ON LOCAL ROAD NEAR THREE HILLS	CENTRAL REGION HANNA CT KNEEHILL	KNEEHILL COUNTY UNDEFINED CMA OLDS-DIDSBURY-THREE	RPP LOCAL ROAD TRIBUTARY TO THREEHILLS CREEK	BRIDGE CULV	RV 1953	1 2490.0	9.6 20.0			44.4 52.6 22-05-2024		4.1		
70577 -1	SW SEC 14 TWP 61 RGE 27 W4M PIBROCH WABASH CREEK BRIDGE ON LOCAL ROAD, 7 KM NW OF PIBROCH	NORTH CENTRAL REGION ATHABASCA CT WESTLOCK	WESTLOCK COUNTY UNDEFINED CMA ATHABASCA-BARRHEAD-	FM LOCAL ROAD WABASH CREEK (WATERCRS-ST)	MAJOR BRIDGE	RV 1979 1979	1 38.0	9.1 38.0	28.0 49.0 62.0		55.6 61.8 28-04-2023		8.5		
70578 -1	SW SEC 11 TWP 61 RGE 27 W4M PIBROCH WABASH CREEK BRIDGE ON LOCAL ROAD, 5 KM W OF PIBROCH	NORTH CENTRAL REGION ATHABASCA CT WESTLOCK	WESTLOCK COUNTY UNDEFINED CMA ATHABASCA-BARRHEAD-	SC LOCAL ROAD WABASH CREEK (WATERCRS-ST)	STANDARD BRIDGE	RV 1994 1994	3 10.0	8.0 30.0	28.0 49.0 62.0		61.1 66.1 22-09-2022		6.0		
70580 -1	NE SEC 1 TWP 51 RGE 26 W5M ENTRANCE ATHABASCA RIVER BRIDGE ON HIGHWAY 40, 6 KM W OF HINTON	NORTH CENTRAL REGION EDSON CT YELLOWHEAD	Alberta Transportation (AIT) CMA13 WEST YELLOWHEAD	DT, HC 40:30 C1 4.741 ATHABASCA RIVER (WATERCRS-ST)	MAJOR BRIDGE	RV 1913 1913	11 38.1	8.2 204.1			38.9 36.8 27-11-2024		16.5		
70581 -1	SW SEC 4 TWP 73 RGE 8 W6M LAGLACE FISH CREEK 3 CULVERT ON LOCAL ROAD NEAR LAGLACE	PEACE REGION GRANDE PRAIRIE CT GRANDE PRAIRIE	COUNTY OF GRANDE PRAIRIE UNDEFINED CMA GRANDE PRAIRIE-WAPITI	SP LOCAL ROAD COLQUHOUN CREEK (WATERCRS-ST)	BRIDGE CULV	RV 1988	1 3670.0	7.0			55.6 69.4 11-01-2023		6.2		
70583 -1	SW SEC 20 TWP 58 RGE 4 W5M BARRHEAD WATERCOURSE CULVERT ON LOCAL ROAD NEAR BARRHEAD	NORTH CENTRAL REGION ATHABASCA CT BARRHEAD	COUNTY OF BARRHEAD NO. UNDEFINED CMA ATHABASCA-BARRHEAD-	MP:MP LOCAL ROAD TRIBUTARY TO PADDLE RIVER (WATERCRS-	BRIDGE CULV	RV 1953	2 1200.0	7.3			33.3 44.9 05-10-2021		5.5		
70584 -1	NW SEC 12 TWP 83 RGE 21 W5M PEACE RIVER WATERCOURSE CULVERT ON LOCAL ROAD NEAR PEACE RIVER	PEACE REGION PEACE RIVER CT NORTHERN SUNRISE	NORTHERN SUNRISE UNDEFINED CMA PEACE RIVER	SPE LOCAL ROAD TRIBUTARY TO HEART RIVER (WATERCRS-	BRIDGE CULV	RV 1966	1 1502.0	9.5 -48.0			44.4 49.6 16-10-2024		9.4		
70585 -1	NW SEC 2 TWP 11 RGE 1 W4M WALSH MCALPINE CREEK BRIDGE ON LOCAL ROAD NEAR WALSH	SOUTHERN REGION LETHBRIDGE CT CYPRESS	CYPRESS COUNTY UNDEFINED CMA CYPRESS-MEDICINE HAT	HC LOCAL ROAD MCALPINE CREEK (WATERCRS-ST)	STANDARD BRIDGE	RV 1969 1969	3 8.5	8.5 20.7 15.0	28.0 49.0 65.5		33.3 59.5 18-09-2023		3.4		
70586 -1	NW SEC 29 TWP 49 RGE 14 W4M BRUCE VERMILION RIVER BRIDGE ON LOCAL ROAD NEAR BRUCE	CENTRAL REGION VERMILION CT BEAVER	BEAVER COUNTY UNDEFINED CMA CAMROSE	HC LOCAL ROAD VERMILION RIVER (WATERCRS-ST)	STANDARD BRIDGE	RV 1967 1967	1 8.5	7.3 8.5	30.1 52.8 75.4		61.1 74.0 17-10-2021		3.0		
70587 -1	SW SEC 14 TWP 49 RGE 21 W5M ROBB EMBARRAS RIVER BRIDGE ON LOCAL ROAD, 2 KM S OF ROBB	NORTH CENTRAL REGION EDSON CT YELLOWHEAD	YELLOWHEAD COUNTY UNDEFINED CMA WEST YELLOWHEAD	PT LOCAL ROAD EMBARRAS RIVER (WATERCRS-ST)	MAJOR BRIDGE	RV 1913 1913	1 18.3	4.3 18.3	20.9 34.9 52.9		38.9 29.7 08-02-2023		3.0		


<div><div><div>Alberta</div><div>Transportation</div></div><div>Transportation Infrastructure Management System</div><div>Bridge Structures Report</div><div>All 'IN SERVICE' Structures - Sorted By: File Number</div></div> <div>2025/03/06</div>													
Page 229 of 772													
BF	Legal Land Location Structure Name Location Description	Region District Municipality	Managed By CMA Constituency	Span Types Located On Located Over	Structure Type	Usage Yr Built Yr Supstr	No. Spans Pipes Max Span Length Max Pipe Dia	Clear Rdwy Nom Length Skew	Single (t) Semi (t) Train (t)	Stru Suff Insp	Rat. % Rat. % Date	Theor VCL On Meas VCL On	Deck Height Theor VCL Over Meas VCL Over
70587	BSR-2SW SEC 14 TWP 49 RGE 21 W5M EMBARRAS RIVER BRIDGE ON LOCAL ROAD, 2 KM S OF ROBB	NORTH CENTRAL REGION EDSON CT YELLOWHEAD	YELLOWHEAD COUNTY UNDEFINED CMA WEST YELLOWHEAD	EMBARRAS RIVER (WATERCRS-ST)	SPUR	1913							
70589 -1	NE SEC 7 TWP 43 RGE 17 W4M ROSALIND TRIBUTARY TO BATTLE RIVER CULVERT ON LOCAL ROAD, 11 KM SW OF ROSALIND	CENTRAL REGION VERMILION CT CAMROSE	CAMROSE COUNTY UNDEFINED CMA CAMROSE	SP LOCAL ROAD TRIBUTARY TO BATTLE RIVER (WATERCRS-	BRIDGE CULV	RV 1992	1 1660.0	7.0			77.8 61.6 13-05-2021		7.7
70592 -1	SE SEC 1 TWP 17 RGE 26 W4M VULCAN W ARROWWOOD CULVERT ON PROVINCIAL HIGHWAY 534 NEAR VULCAN	SOUTHERN REGION LETHBRIDGE CT VULCAN	Alberta Transportation (AIT) CMA25 CARDSTON-SIKSIKA	MP-SSP-MP;MP-SPE-MP;MP-SSP-MP 534:02 C1 4.503 TRIBUTARY TO WEST ARROWWOOD CREEK	BRIDGE CULV	RV 1970	3 2123.0	8.4			33.3 52.8 01-02-2023		4.3
70594 -1	NE SEC 28 TWP 91 RGE 23 W5M MANNING NOTIKEWIN RIVER BRIDGE ON HIGHWAY 35, AT MANNING	PEACE REGION PEACE RIVER MANNING	Alberta Transportation (AIT) CMA04 PEACE RIVER	RB 35:08 C1 0.044 NOTIKEWIN RIVER (WATERCRS-ST)	MAJOR BRIDGE	RV 1954 1954	3 33.5	11.0 87.1	34.7 60.8 86.5	50.0 58.9 14-10-2024			9.1
70595 -1	SW SEC 5 TWP 22 RGE 29 W4M WATERCOURSE CULVERT ON LOCAL ROAD NEAR MIDNAPORE	SOUTHERN REGION CALGARY CT FOOTHILLS	FOOTHILLS COUNTY UNDEFINED CMA HIGHWOOD	MP LOCAL ROAD TRIBUTARY TO PINE CREEK (2) (WATERCRS-	BRIDGE CULV	RV 1963	1 900.0	7.9					
70598 -1	NW SEC 25 TWP 55 RGE 24 W4M BON ACCORD WATERCOURSE CULVERT ON LOCAL ROAD NEAR BON ACCORD	NORTH CENTRAL REGION STONY PLAIN CT STURGEON	STURGEON COUNTY UNDEFINED CMA MORINVILLE-ST. ALBERT	SPE LOCAL ROAD 2ND ORDER TRIBUTARY TO STURGEON	BRIDGE CULV	RV 1964	1 1502.0	8.0			66.7 68.3 10-05-2022		4.3
70599 -1	NW SEC 35 TWP 31 RGE 3 W5M DIDSBURY BIGKNIFE CREEK CULVERT ON PROVINCIAL HIGHWAY 766 NEAR DIDSBURY	CENTRAL REGION RED DEER CT MOUNTAIN VIEW	Alberta Transportation (AIT) CMA29 OLDS-DIDSBURY-THREE	MP 766:06 C1 4.802 TRIBUTARY TO DOGPOUND CREEK	BRIDGE CULV	RV 1963	1 1524.0	7.1			44.4 55.8 22-10-2021		3.0
70600 -1	SE SEC 32 TWP 67 RGE 16 W4M PLAMONDON PLAMONDON CREEK CULVERT ON LOCAL ROAD NEAR PLAMONDON	NORTH CENTRAL REGION ATHABASCA CT LAC LA BICHE	LAC LA BICHE COUNTY UNDEFINED CMA FORT MCMURRAY-LAC LA	SP LOCAL ROAD PLAMONDON CREEK (WATERCRS-ST)	BRIDGE CULV	RV 1992	1 2740.0	7.5			55.6 54.5 01-11-2023		5.8
70601 -1	SE SEC 14 TWP 38 RGE 9 W5M STRACHAN PRAIRIE CREEK BRIDGE ON LOCAL ROAD NEAR STRACHAN	CENTRAL REGION RED DEER CT CLEARWATER	CLEARWATER COUNTY UNDEFINED CMA RIMBEY-ROCKY MOUNTAIN	PGO LOCAL ROAD PRAIRIE CREEK (WATERCRS-ST)	STANDARD BRIDGE	RV 1960 1960	3 8.5	9.1 20.7 0.0	28.0 49.0 66.7	38.9 45.0 29-08-2024			4.0
70603 -2	NW SEC 3 TWP 50 RGE 7 W5M ROCKY RAPIDS WATERCOURSE BRIDGE ON LOCAL ROAD NEAR ROCKY RAPIDS	NORTH CENTRAL REGION STONY PLAIN CT BRAZEAU	BRAZEAU COUNTY UNDEFINED CMA DRAYTON VALLEY-DEVON	SL LOCAL ROAD TRIBUTARY TO NORTH SASKATCHEWAN	STANDARD BRIDGE	RV 2008 2008	1 10.0	8.9 10.0	28.0 49.0 62.0	77.8 77.3 26-09-2024			
70604 -1	NW SEC 13 TWP 51 RGE 1 W5M STONY PLAIN GOLDEN SPIKE CULVERT ON LOCAL ROAD NEAR STONY PLAIN	NORTH CENTRAL REGION STONY PLAIN CT PARKLAND	PARKLAND COUNTY UNDEFINED CMA DRAYTON VALLEY-DEVON	MP LOCAL ROAD 2ND ORDER TRIBUTARY TO NORTH	BRIDGE CULV	RV 1995	1 1600.0	7.0			77.8 76.4 20-06-2024		2.4
70605 -1	SW SEC 20 TWP 46 RGE 4 W5M WINFIELD MODESTE CREEK (POPLAR CREEK) CULVERT ON LOCAL ROAD, 10 KM NW OF WINFIELD	CENTRAL REGION RED DEER CT WETASKIWIN	COUNTY OF WETASKIWIN NO. UNDEFINED CMA RIMBEY-ROCKY MOUNTAIN	SP LOCAL ROAD TRIBUTARY TO POPLAR CREEK (WATERCRS-	BRIDGE CULV	RV 1983	1 3995.0	8.0			44.4 54.1 14-07-2021		5.0
70606 -1	NW SEC 17 TWP 35 RGE 28 W4M INNISFAIL WATERCOURSE BRIDGE ON LOCAL ROAD NEAR INNISFAIL	CENTRAL REGION RED DEER INNISFAIL	INNISFAIL UNDEFINED CMA INNISFAIL-SYLVAN LAKE	HC LOCAL ROAD TRIBUTARY TO RED DEER RIVER	STANDARD BRIDGE	RV 1967 1967	1 8.5	7.3 8.5 0.0	30.1 52.8 75.4	38.9 54.7 11-11-2024			3.0
70607 -1	SW SEC 27 TWP 42 RGE 22 W4M BASHAW WATERCOURSE CULVERT ON LOCAL ROAD NEAR BASHAW	CENTRAL REGION RED DEER CT PONOKA	PONOKA COUNTY UNDEFINED CMA LACOMBE-PONOKA	FP LOCAL ROAD TRIBUTARY TO RED DEER LAKE (WATERCRS-	BRIDGE CULV	RV 1966	1 1473.0	7.3			44.4 59.6 10-11-2020		2.1
70608 -1	SE SEC 6 TWP 46 RGE 6 W5M ALDER FLATS WASHOUT CREEK CULVERT ON HIGHWAY 13, 7.5 KM E OF ALDER FLATS	CENTRAL REGION RED DEER CT WETASKIWIN	Alberta Transportation (AIT) CMA17 RIMBEY-ROCKY MOUNTAIN	RPA 13:04 C1 8.078 WASHOUT CREEK (WATERCRS-ST)	BRIDGE CULV	RV 1994	1 6946.0	10.8			77.8 76.6 07-11-2024		5.2
70610 -1	SW SEC 2 TWP 46 RGE 7 W5M ALDER FLATS WATERCOURSE CULVERT ON PROVINCIAL HIGHWAY 13 NEAR BUCK LAKE	CENTRAL REGION RED DEER CT WETASKIWIN	Alberta Transportation (AIT) CMA17 RIMBEY-ROCKY MOUNTAIN	SSP;SSP 13:04 C1 3.862 TRIBUTARY TO WASHOUT CREEK	BRIDGE CULV	RV 1990	2 1524.0	8.8			77.8 68.2 07-11-2024		
70612 -1	SE SEC 13 TWP 35 RGE 2 W5M BOWDEN WATERCOURSE CULVERT ON LOCAL ROAD NEAR BOWDEN	CENTRAL REGION RED DEER CT RED DEER	RED DEER COUNTY UNDEFINED CMA INNISFAIL-SYLVAN LAKE	MP;MP LOCAL ROAD TRIBUTARY TO BOWDEN CREEK	BRIDGE CULV	RV 1984	2 1200.0	9.0			22.2 44.8 24-09-2024		2.4
70613 -1	NW SEC 10 TWP 92 RGE 23 W5M NOTIKEWIN STOWE CREEK BRIDGE ON PROVINCIAL HIGHWAY 35 NEAR NOTIKEWIN	PEACE REGION PEACE RIVER CT NORTHERN LIGHTS	Alberta Transportation (AIT) CMA04 PEACE RIVER	SM 35:08 C1 5.079 STOWE CREEK (WATERCRS-ST)	STANDARD BRIDGE	RV 1981 1981	1 11.0	12.5 11.0	28.0 49.0 62.0	44.4 54.8 14-02-2024			3.0
70614 -2	NW SEC 14 TWP 11 RGE 3 W4M IRVINE GROS VENTRE CREEK BRIDGE ON LOCAL ROAD, 7 KM SW OF IRVINE	SOUTHERN REGION LETHBRIDGE CT CYPRESS	CYPRESS COUNTY UNDEFINED CMA CYPRESS-MEDICINE HAT	SC LOCAL ROAD GROS VENTRE CREEK (WATERCRS-ST)	STANDARD BRIDGE	RV 2002 2002	2 10.0	8.0 20.0 25.0	28.0 49.0 62.0	83.3 78.0 20-09-2023			3.4
70615 -1	SW SEC 11 TWP 36 RGE 17 W4M GADSBY WATERCOURSE CULVERT ON LOCAL ROAD NEAR LEO	CENTRAL REGION HANNA CT STETTTLER	COUNTY OF STETTTLER NO. 6 UNDEFINED CMA DRUMHELLER-STETTTLER	MP;MP LOCAL ROAD TRIBUTARY TO GOUGH LAKE (WATERCRS-	BRIDGE CULV	RV 1985	2 1200.0	5.6			77.8 72.8 11-10-2023		
70618 -1	SW SEC 2 TWP 29 RGE 4 W5M CREMONA WATERCOURSE CULVERT ON LOCAL ROAD NEAR CREMONA	CENTRAL REGION RED DEER CT MOUNTAIN VIEW	MOUNTAIN VIEW COUNTY UNDEFINED CMA OLDS-DIDSBURY-THREE	MP LOCAL ROAD TRIBUTARY TO DOGPOUND CREEK	BRIDGE CULV	RV 1966	1 1524.0	7.5			55.6 63.2 04-08-2023		4.9


		Transportation Infrastructure Management System										2025/03/06	
		Bridge Structures Report											
		All 'IN SERVICE' Structures - Sorted By: File Number											
Page 230 of 772													
BF	Legal Land Location Structure Name Location Description	Region District Municipality	Managed By CMA Constituency	Span Types Located On Located Over	Structure Type	Usage Yr Built Yr Supstr	No. Spans Pipes Max Span Length Max Pipe Dia	Clear Rdwy Nom Length Skew	Single (t) Semi (t) Train (t)	Stru Suff Insp	Rat. % Rat. % Date	Theor VCL On Meas VCL On	Deck Height Theor VCL Over Meas VCL Over
70619 -1	SE SEC 25 TWP 29 RGE 1 W5M WESSEX CARSTAIRS CREEK CULVERT ON LOCAL ROAD NEAR WESSEX	CENTRAL REGION RED DEER CT MOUNTAIN VIEW	MOUNTAIN VIEW COUNTY UNDEFINED CMA OLDS-DIDSBURY-THREE	SP LOCAL ROAD TRIBUTARY TO CARSTAIRS CREEK	BRIDGE CULV	RV 1956	1 1524.0	8.1			44.4 56.2 18-03-2022		4.9
70621 -1	SW SEC 27 TWP 30 RGE 25 W4M LINDEN COULEE CULVERT ON LOCAL ROAD NEAR LINDEN	CENTRAL REGION HANNA CT KNEEHILL	KNEEHILL COUNTY UNDEFINED CMA OLDS-DIDSBURY-THREE	SP LOCAL ROAD TRIBUTARY TO KNEEHILLS CREEK	BRIDGE CULV	RV 1956	1 2120.0	8.7			77.8 61.1 14-04-2021		4.6
70622 -1	SW SEC 5 TWP 28 RGE 24 W4M BEISEKER WATERCOURSE BRIDGE ON LOCAL ROAD NEAR BEISEKER	SOUTHERN REGION CALGARY CT WHEATLAND	WHEATLAND COUNTY UNDEFINED CMA OLDS-DIDSBURY-THREE	HH LOCAL ROAD TRIBUTARY TO ROSEBUD RIVER	STANDARD BRIDGE	RV 1961 1961	1 8.5	7.3 8.5	28.0 49.0 67.2		55.6 68.3 29-03-2021		2.4
70624 -1	NW SEC 35 TWP 26 RGE 27 W4M KEOMA WATERCOURSE CULVERT ON LOCAL ROAD NEAR KEOMA	SOUTHERN REGION CALGARY CT ROCKY VIEW	ROCKY VIEW COUNTY UNDEFINED CMA AIRDRIE-EAST	MP LOCAL ROAD TRIBUTARY TO CROSSFIELD CREEK	BRIDGE CULV	RV 1973	1 3000.0	7.3			77.8 83.8 30-03-2023		3.7
70625 -1	NW SEC 36 TWP 27 RGE 27 W4M IRRICANA WATERCOURSE BRIDGE ON LOCAL ROAD NEAR IRRICANA	SOUTHERN REGION CALGARY CT ROCKY VIEW	ROCKY VIEW COUNTY UNDEFINED CMA OLDS-DIDSBURY-THREE	PG LOCAL ROAD TRIBUTARY TO CROSSFIELD CREEK	STANDARD BRIDGE	RV 1975 1975	1 6.1	7.3 6.1	28.0 49.0 62.0		55.6 66.5 17-06-2021		2.0
70626 -1	SW SEC 35 TWP 25 RGE 24 W4M ROCKYFORD CNR OVERPASS ON HIGHWAY 21, 14 KM SW OF ROCKY FORD	SOUTHERN REGION CALGARY CT WHEATLAND	Alberta Transportation (AIT) CMA30 OLDS-DIDSBURY-THREE	PM 21:12 C1 15.106 RAILWAY CNR ,SERVICEBERRY CREEK	MAJOR BRIDGE	RO 1965 1965	5 16.8	11.0 82.4			33.3 45.6 25-10-2024		11.3 7.2
70627 -1	SW SEC 32 TWP 22 RGE 25 W4M CARSELAND WATERCOURSE CULVERT ON LOCAL ROAD NEAR CARSELAND	SOUTHERN REGION CALGARY CT WHEATLAND	WHEATLAND COUNTY UNDEFINED CMA CHESTERMERE-	SPE LOCAL ROAD TRIBUTARY TO BOW RIVER (WATERCRS-ST)	BRIDGE CULV	RV 1957	1 2123.0	6.8 -20.0			66.7 61.6 15-10-2020		3.1
70628 -1	SW SEC 4 TWP 23 RGE 21 W4M CLUNY WID IRRIGATION CANAL CULVERT ON LOCAL ROAD NEAR CLUNY	SOUTHERN REGION CALGARY CT WHEATLAND	WHEATLAND COUNTY UNDEFINED CMA OLDS-DIDSBURY-THREE	SPE-MP LOCAL ROAD WID - IRRIGATION C (WATERCRS-IC)	BRIDGE CULV	IC 1959	1 1813.0	8.6			33.3 49.7 10-04-2023		5.3
70630 -2	SE SEC 27 TWP 24 RGE 23 W4M STANDARD CROWFOOT CREEK CULVERT ON LOCAL ROAD, 11 KM NW OF STANDARD	SOUTHERN REGION CALGARY CT WHEATLAND	WHEATLAND COUNTY UNDEFINED CMA OLDS-DIDSBURY-THREE	MP;MP LOCAL ROAD CROWFOOT CREEK (WATERCRS-ST)	BRIDGE CULV	RV 2017	2 2000.0	8.6 25.0			100.0 89.7 11-05-2023		
70631 -1	SE SEC 25 TWP 21 RGE 3 W5M PRIDDIS POTHOLE CREEK 2 BRIDGE ON LOCAL ROAD NEAR PRIDDIS	SOUTHERN REGION CALGARY CT FOOTHILLS	FOOTHILLS COUNTY UNDEFINED CMA HIGHWOOD	HC LOCAL ROAD POTHOLE CREEK (WATERCRS-ST)	STANDARD BRIDGE	RV 1963 1963	3 6.1	7.3 18.3	28.0 49.0 65.5		44.4 61.1 01-09-2020		4.3
70633 -1	NW SEC 7 TWP 20 RGE 1 W5M BLACK DIAMON WATERCOURSE BRIDGE ON LOCAL ROAD NEAR BLACREEK DIAMON	SOUTHERN REGION CALGARY CT FOOTHILLS	FOOTHILLS COUNTY UNDEFINED CMA HIGHWOOD	PG LOCAL ROAD TRIBUTARY TO SHEEP RIVER (WATERCRS-	STANDARD BRIDGE	RV 1956 1956	1 6.1	6.4 6.1	28.0 49.0 62.0		44.4 50.5 06-09-2013		2.4
70634 -2	NW SEC 16 TWP 21 RGE 25 W4M CARSELAND 2ND ORDER TRIBUTARY TO BOW RIVER CULVERT ON HIGHWAY 24, 10 KM SE OF	SOUTHERN REGION LETHBRIDGE CT VULCAN	Alberta Transportation (AIT) CMA30 CARDSTON-SIKSIKA	SP 24:02 C1 34.053 TRIBUTARY TO BOW RIVER (WATERCRS-ST)	BRIDGE CULV	RV 2003	1 3905.0	12.0			88.9 76.8 21-08-2023		4.5
70635 -2	SE SEC 3 TWP 18 RGE 29 W4M CAYLEY SQUAW COULEE CULVERT ON PROVINCIAL HIGHWAY 540 NEAR CAYLEY	SOUTHERN REGION CALGARY CT FOOTHILLS	Alberta Transportation (AIT) CMA27 LIVINGSTONE-MACLEOD	MP 540:02 C1 26.991 TRIBUTARY TO MOSQUITO CREEK	BRIDGE CULV	RV 2010	1 2700.0	13.0 33.0			100.0 90.3 18-10-2022		6.2
70636 -1	SW SEC 14 TWP 17 RGE 23 W4M VULCAN SNAKE CREEK CULVERT ON LOCAL ROAD, 16 KM NE OF VULCAN	SOUTHERN REGION LETHBRIDGE CT VULCAN	VULCAN COUNTY UNDEFINED CMA CARDSTON-SIKSIKA	RPE LOCAL ROAD SNAKE CREEK (WATERCRS-ST)	BRIDGE CULV	RV 1988	1 4300.0	8.4 -15.0			66.7 72.2 13-11-2021		4.0
70637 -2	SE SEC 15 TWP 19 RGE 21 W4M MILO WATERCOURSE CULVERT ON LOCAL ROAD, 7 KM NE OF MILO	SOUTHERN REGION LETHBRIDGE CT VULCAN	VULCAN COUNTY UNDEFINED CMA CARDSTON-SIKSIKA	MP LOCAL ROAD TRIBUTARY TO MCGREGOR LAKE	BRIDGE CULV	RV 2015	1 2200.0	8.0 -40.0			88.9 89.0 05-11-2024		
70638 -1	SW SEC 4 TWP 9 RGE 1 W5M COWLEY WATERCOURSE CULVERT ON LOCAL ROAD NEAR COWLEY	SOUTHERN REGION LETHBRIDGE MD PINCHER CREEK	M.D. OF PINCHER CREEK NO. UNDEFINED CMA LIVINGSTONE-MACLEOD	SPE;MP LOCAL ROAD OLIN CREEK (WATERCRS-ST)	BRIDGE CULV	RV 1974	2 2140.0	8.5 15.0			77.8 80.2 19-07-2022		3.0
70640 -1	SW SEC 18 TWP 51 RGE 19 W4M LINDBROOK HASTINGS CREEK CULVERT ON PROVINCIAL HIGHWAY 630 NEAR LINDBROOK	CENTRAL REGION VERMILION CT BEAVER	Alberta Transportation (AIT) CMA09 CAMROSE	SP 630:02 C1 35.911 HASTINGS CREEK (WATERCRS-ST)	BRIDGE CULV	RV 1992	1 2430.0	9.0 26.0			55.6 60.1 16-07-2021		7.2
70641 -1	NW SEC 17 TWP 47 RGE 14 W4M BRUCE IRON CREEK CULVERT ON LOCAL ROAD NEAR BRUCE	CENTRAL REGION VERMILION CT BEAVER	BEAVER COUNTY UNDEFINED CMA CAMROSE	MP LOCAL ROAD IRON CREEK (WATERCRS-ST)	BRIDGE CULV	RV 1972	1 1829.0	6.5			33.3 48.0 28-11-2023		4.0
70644 -1	SW SEC 1 TWP 62 RGE 13 W4M SPEDDEN WHITEFISH CREEK CULVERT ON LOCAL ROAD NEAR SPEDDEN	NORTH CENTRAL REGION ATHABASCA WHITEFISH LAKE #128	Federal Indian Affairs UNDEFINED CMA FORT MCMURRAY-LAC LA	SP;SP LOCAL ROAD WHITEFISH CREEK (WATERCRS-ST)	BRIDGE CULV	RV 1968	2 2130.0	9.0			77.0 67.9 15-12-1988		3.4
70645 -1	NW SEC 25 TWP 54 RGE 8 W4M MYRNAM SLAWA CREEK BRIDGE ON LOCAL ROAD NEAR MYRNAM	CENTRAL REGION VERMILION CT TWO HILLS	COUNTY OF TWO HILLS NO. UNDEFINED CMA FORT SASKATCHEWAN-	HC LOCAL ROAD SLAWA CREEK (WATERCRS-ST)	STANDARD BRIDGE	RV 1969 1969	1 6.1	7.3 6.1 0.0	28.0 49.0 65.5		61.1 70.8 11-04-2024		3.0
70647 -1	SW SEC 17 TWP 56 RGE 5 W4M HEINSBURG TELEGRAPH CREEK (TRIBUTARY TO NORTH SASKATCHEWAN RIVER) CULVERT ON LOCAL CT ST PAUL	NORTH CENTRAL REGION ATHABASCA CT ST PAUL	COUNTY OF ST. PAUL NO. 19 UNDEFINED CMA BONNYVILLE-COLD LAKE-ST.	SP LOCAL ROAD TELEGRAPH CREEK (WATERCRS-ST)	BRIDGE CULV	RV 1991	1 2740.0	9.0 47.0			22.2 38.4 31-08-2022		8.4


		<div>Transportation Infrastructure Management System</div> <div>Bridge Structures Report</div> <div>All 'IN SERVICE' Structures - Sorted By: File Number</div>										2025/03/06	
												Page 231 of 772	
BF	Legal Land Location Structure Name Location Description	Region District Municipality	Managed By CMA Constituency	Span Types Located On Located Over	Structure Type	Usage Yr Built Yr Supstr	No. Spans Pipes Max Span Length Max Pipe Dia	Clear Rdwy Nom Length Skew	Single (t) Semi (t) Train (t)	Stru Suff Insp	Rat. % Rat. % Date	Theor VCL On Meas VCL On	Deck Height Theor VCL Over Meas VCL Over
70648 -1	SE SEC 14 TWP 55 RGE 6 W4M	CENTRAL REGION VERMILION	Alberta Transportation (AIT) CMA15	MP 640:02 C1 7.594	BRIDGE CULV	RV 1975	1	9.7					
	IRISH CREEK CULVERT ON PROVINCIAL HIGHWAY 640 NEAR HEINSBURG	CT VERMILION RIVER	VERMILION-LLOYDMINSTER-	IRISH CREEK (WATERCRS-ST)			1200.0	5.0					
70649 -1	SW SEC 20 TWP 56 RGE 12 W4M	CENTRAL REGION VERMILION	COUNTY OF TWO HILLS NO. UNDEFINED CMA	SPE;SP LOCAL ROAD	BRIDGE CULV	RV 1958	2	8.5			44.4 32.6		6.1
	TWO HILLS WATERCOURSE CULVERT ON LOCAL ROAD NEAR TWO HILLS	CT TWO HILLS	FORT SASKATCHEWAN-	TRIBUTARY TO NORTH SASKATCHEWAN			2740.0	0.0			05-10-2023		
70651 -1	NW SEC 21 TWP 49 RGE 5 W4M	CENTRAL REGION VERMILION	COUNTY OF VERMILION UNDEFINED CMA	SP LOCAL ROAD	BRIDGE CULV	RV 1966	1	9.0			44.4 54.0		10.4
	VERMILION SOFT CREEK CULVERT ON LOCAL ROAD NEAR VERMILION	CT VERMILION RIVER	VERMILION-LLOYDMINSTER-	SOFT CREEK (WATERCRS-ST)			1720.0				12-08-2023		
70653 -2	SE SEC 18 TWP 57 RGE 7 W4M	NORTH CENTRAL REGION	COUNTY OF ST. PAUL NO. 19	SP	BRIDGE CULV	RV	1	8.0			100.0		
	ATIMOSWE CREEK STRUCTURE ON LOCAL ROAD NEAR ELK POINT	ATHABASCA	UNDEFINED CMA	LOCAL ROAD		2009					99.3		
70656 -1	NW SEC 32 TWP 52 RGE 10 W4M	CENTRAL REGION VERMILION	COUNTY OF MINBURN NO. 27	PG	STANDARD BRIDGE	RV	1	8.2	28.0		38.9		2.7
	INNISFREE	CT MINBURN	UNDEFINED CMA	LOCAL ROAD		1959	6.1	6.1	49.0		59.8		
70657 -1	NW SEC 10 TWP 50 RGE 12 W4M	CENTRAL REGION VERMILION	BEAVER COUNTY UNDEFINED CMA	HH	STANDARD BRIDGE	RV	1	7.3	28.0		55.6		2.4
	VIKING	CT BEAVER	CAMROSE	LOCAL ROAD		1961	6.1	6.1	49.0		63.2		
70658 -1	NW SEC 30 TWP 52 RGE 10 W4M	CENTRAL REGION VERMILION	COUNTY OF MINBURN NO. 27	HC	STANDARD BRIDGE	RV	1	7.3	28.0		55.6		2.4
	INNISFREE	CT MINBURN	UNDEFINED CMA	LOCAL ROAD		1966	6.1	6.1	49.0		65.7		
70659 -1	NW SEC 31 TWP 51 RGE 12 W4M	CENTRAL REGION VERMILION	COUNTY OF MINBURN NO. 27	MP	BRIDGE CULV	RV	1	7.0			55.6		2.5
	RANFURLY	CT MINBURN	UNDEFINED CMA	LOCAL ROAD		1974					56.6		
70660 -1	SW SEC 25 TWP 45 RGE 21 W4M	CENTRAL REGION VERMILION	CAMROSE COUNTY UNDEFINED CMA	HC	STANDARD BRIDGE	RV	1	6.4	28.0		38.9		1.8
	DUHAMEL	CT CAMROSE	CAMROSE	LOCAL ROAD		1956	6.1	6.1	49.0		53.7		
70661 -1	SE SEC 23 TWP 57 RGE 6 W4M	NORTH CENTRAL REGION	COUNTY OF ST. PAUL NO. 19	PG	STANDARD BRIDGE	RV	1	7.3	28.0		38.9		2.7
	ELK POINT	ATHABASCA	UNDEFINED CMA	LOCAL ROAD		1959	6.1	6.1	49.0		57.9		
70662 -1	NE SEC 20 TWP 57 RGE 5 W4M	NORTH CENTRAL REGION	COUNTY OF ST. PAUL NO. 19	SP	BRIDGE CULV	RV	1	7.3			66.7		3.1
	LINDBERGH	CT ST PAUL	UNDEFINED CMA	LOCAL ROAD		1967					55.9		
70663 -1	SW SEC 7 TWP 58 RGE 6 W4M	NORTH CENTRAL REGION	COUNTY OF ST. PAUL NO. 19	HC	STANDARD BRIDGE	RV	1	7.3	28.0		61.1		2.1
	ELK POINT	ATHABASCA	UNDEFINED CMA	LOCAL ROAD		1965	6.1	6.1	49.0		70.7		
70664 -1	SE SEC 4 TWP 59 RGE 8 W4M	NORTH CENTRAL REGION	M.D. OF BONNYVILLE NO. 87	SP	BRIDGE CULV	RV	1	8.2			88.9		11.4
	ST. PAUL	ATHABASCA	UNDEFINED CMA	LOCAL ROAD		2000					90.6		
70665 -1	NW SEC 7 TWP 60 RGE 8 W4M	NORTH CENTRAL REGION	M.D. OF BONNYVILLE NO. 87	SPE	BRIDGE CULV	RV	1	7.9			44.4		7.9
	GLENDON	ATHABASCA	UNDEFINED CMA	LOCAL ROAD		1982					53.6		
70666 -1	YELLING CREEK CULVERT ON LOCAL ROAD, 7 KM NE OF ST. VINCENT	MD BONNYVILLE	BONNYVILLE-COLD LAKE-ST.	YELLING CREEK (WATERCRS-ST)			3053.0	40.0			08-09-2022		
70667 -2	SE SEC 14 TWP 60 RGE 9 W4M	NORTH CENTRAL REGION	COUNTY OF ST. PAUL NO. 19	HC	STANDARD BRIDGE	RV	1	7.3	30.1		50.0		3.0
	ST. VINCENT	ATHABASCA	UNDEFINED CMA	LOCAL ROAD		1968	8.5	8.5	52.8		69.3		
70668 -1	YELLING CREEK BRIDGE ON LOCAL ROAD NEAR ST. VINCENT	CT ST PAUL	ATHABASCA-BARRHEAD-	YELLING CREEK (WATERCRS-ST)		1968		0.0	75.4		01-09-2022		
70669 -2	SE SEC 27 TWP 59 RGE 9 W4M	NORTH CENTRAL REGION	COUNTY OF ST. PAUL NO. 19	MP	BRIDGE CULV	RV	1	7.0			88.9		
	ST. VINCENT	ATHABASCA	UNDEFINED CMA	LOCAL ROAD		2011					87.4		
70670 -1	WATERCOURSE CULVERT ON LOCAL ROAD NEAR ST. VINCENT	CT ST PAUL	ATHABASCA-BARRHEAD-	TRIBUTARY TO ATIMOSWE CREEK			1800.0				30-09-2020		
70671 -2	SW SEC 16 TWP 62 RGE 10 W4M	NORTH CENTRAL REGION	COUNTY OF ST. PAUL NO. 19	SP	BRIDGE CULV	RV	1	7.0			66.7		5.5
	ST. LINA	ATHABASCA	UNDEFINED CMA	LOCAL ROAD		1970					72.7		
70672 -2	ST LINA CREEK CULVERT ON LOCAL ROAD, 7 KM NW OF ST. LINA	CT ST PAUL	ATHABASCA-BARRHEAD-	ST LINA CREEK (WATERCRS-ST)			2740.0	30.0			01-03-2021		
70673 -1	SW SEC 2 TWP 61 RGE 10 W4M	NORTH CENTRAL REGION	COUNTY OF ST. PAUL NO. 19	MP	BRIDGE CULV	RV	1	8.0			77.8		
	MALLAIG	ATHABASCA	UNDEFINED CMA	LOCAL ROAD		2004					85.8		
70674 -2	WATERCOURSE CULVERT ON LOCAL ROAD NEAR MALLAIG	CT ST PAUL	ATHABASCA-BARRHEAD-	TRIBUTARY TO ST LINA CREEK (WATERCRS-			1800.0	30.0			01-03-2021		
70675 -1	SW SEC 27 TWP 61 RGE 10 W4M	NORTH CENTRAL REGION	COUNTY OF ST. PAUL NO. 19	HC	STANDARD BRIDGE	RV	1	7.3	30.1		66.7		3.0
	ST. LINA	ATHABASCA	UNDEFINED CMA	LOCAL ROAD		1970	8.5	8.5	52.8		79.5		
70676 -2	ST LINA CREEK BRIDGE ON LOCAL ROAD NEAR ST. LINA	CT ST PAUL	ATHABASCA-BARRHEAD-	ST LINA CREEK (WATERCRS-ST)		1970			75.4		30-09-2020		
70677 -2	SW SEC 24 TWP 71 RGE 8 W6M	PEACE REGION	COUNTY OF GRANDE PRAIRIE	MP	BRIDGE CULV	RV	1	8.0			55.6		
	WEMBLEY	GRANDE PRAIRIE	UNDEFINED CMA	LOCAL ROAD		2018					76.9		
70678 -1	SPRING CREEK CULVERT ON LOCAL ROAD, 5 KM NE OF WEMBLEY	CT GRANDE PRAIRIE	GRANDE PRAIRIE-WAPITI	SPRING CREEK (WATERCRS-ST)			1800.0	-15.0			24-08-2023		
	NW SEC 30 TWP 70 RGE 8 W6M	PEACE REGION	COUNTY OF GRANDE PRAIRIE	SP	BRIDGE CULV	RV	1	9.4			44.4		7.6
70679 -1	WEMBLEY	GRANDE PRAIRIE	UNDEFINED CMA	LOCAL ROAD		1956					50.3		
	WATERCOURSE CULVERT ON LOCAL ROAD NEAR WEMBLEY	CT GRANDE PRAIRIE	GRANDE PRAIRIE-WAPITI	TRIBUTARY TO PIPESTONE CREEK			2134.0				18-01-2023		


		<div>Transportation Infrastructure Management System</div> <div>Bridge Structures Report</div> <div>All 'IN SERVICE' Structures - Sorted By: File Number</div>										2025/03/06	
												Page 232 of 772	
BF	Legal Land Location Structure Name Location Description	Region District Municipality	Managed By CMA Constituency	Span Types Located On Located Over	Structure Type	Usage Yr Built Yr Supstr	No. Spans Pipes Max Span Length Max Pipe Dia	Clear Rdwy Nom Length Skew	Single (t) Semi (t) Train (t)	Stru Suff Insp	Rat. % Rat. % Date	Theor VCL On Meas VCL On	Deck Height Theor VCL Over Meas VCL Over
70674 -1	SW SEC 7 TWP 74 RGE 7 W6M LA GLACE WATERCOURSE CULVERT ON PROVINCIAL HIGHWAY 59 NEAR LA GLACE	PEACE REGION GRANDE PRAIRIE CT GRANDE PRAIRIE	Alberta Transportation (AIT) CMA05 GRANDE PRAIRIE-WAPITI	MP;MP 59:02 C1 41.799 TRIBUTARY TO NIOBE CREEK (WATERCRS-	BRIDGE CULV	RV 1988	2 1600.0	9.8 -40.0			66.7 60.2 18-05-2023		2.2
70675 -1	NW SEC 22 TWP 73 RGE 11 W6M HYTHE WATERCOURSE CULVERT ON LOCAL ROAD NEAR HYTHE	PEACE REGION GRANDE PRAIRIE CT GRANDE PRAIRIE	COUNTY OF GRANDE PRAIRIE UNDEFINED CMA GRANDE PRAIRIE-WAPITI	FP LOCAL ROAD 2ND ORDER TRIBUTARY TO BEAVERLODGE	BRIDGE CULV	RV 1955	1 1474.0	6.7 45.0			44.4 57.3 08-12-2020		2.1
70677 -2	NW SEC 27 TWP 72 RGE 12 W6M LYMBURN STEEPCROCREEK CREEK BRIDGE ON LOCAL ROAD NEAR LYMBURN	PEACE REGION GRANDE PRAIRIE CT GRANDE PRAIRIE	COUNTY OF GRANDE PRAIRIE UNDEFINED CMA GRANDE PRAIRIE-WAPITI	SC LOCAL ROAD STEEPCROCK CREEK (WATERCRS-ST)	STANDARD BRIDGE	RV 2008 2008	3 12.0	8.9 28.0 0.0			88.9 79.6 21-12-2023		
70678 -2	SW SEC 6 TWP 75 RGE 8 W6M LA GLACE WEBBER CREEK CULVERT ON LOCAL ROAD, 11km NW OF LA GLACE	PEACE REGION GRANDE PRAIRIE CT GRANDE PRAIRIE	COUNTY OF GRANDE PRAIRIE UNDEFINED CMA GRANDE PRAIRIE-WAPITI	SP LOCAL ROAD WEBBER CREEK (WATERCRS-ST)	BRIDGE CULV	RV 2011	1 4610.0	10.0 -6.0			88.9 89.7 25-02-2021		
70682 -1	NW SEC 6 TWP 79 RGE 5 W6M RYCROFT TRIBUTARY TO DUNVEGAN CREEK CULVERT ON LOCAL ROAD, 5 KM NE OF SPIRIT RIVER	PEACE REGION GRANDE PRAIRIE MD SPIRIT RIVER	M.D. SPIRIT RIVER NO. 133 UNDEFINED CMA CENTRAL PEACE-NOTLEY	MP LOCAL ROAD TRIBUTARY TO DUNVEGAN CREEK	BRIDGE CULV	RV 1999	1 3000.0	5.0			55.6 72.5 25-06-2020		4.3
70683 -1	NW SEC 4 TWP 79 RGE 5 W6M SPIRIT RIVER RAT CREEK BRIDGE ON LOCAL ROAD NEAR SPIRIT RIVER	PEACE REGION GRANDE PRAIRIE MD SPIRIT RIVER	M.D. SPIRIT RIVER NO. 133 UNDEFINED CMA CENTRAL PEACE-NOTLEY	TT LOCAL ROAD TRIBUTARY TO DUNVEGAN CREEK	STANDARD BRIDGE	RV 1949 1949	2 6.1	7.2 12.2	28.0 49.0		44.4 57.0 24-06-2020		3.7
70685 -1	SW SEC 30 TWP 45 RGE 20 W4M DUHAMEL WATERCOURSE CULVERT ON LOCAL ROAD NEAR DUHAMEL	CENTRAL REGION VERMILION CT CAMROSE	CAMROSE COUNTY UNDEFINED CMA CAMROSE	RPP LOCAL ROAD TRIBUTARY TO BATTLE RIVER (WATERCRS-	BRIDGE CULV	RV 1966	1 1829.0	6.2 -15.0			22.2 48.0 28-09-2023		2.1
70687 -1	SW SEC 15 TWP 81 RGE 3 W6M FAIRVIEW BOUCHER CREEK BRIDGE ON LOCAL ROAD, 5 KM S OF FAIRVIEW	PEACE REGION GRANDE PRAIRIE MD FAIRVIEW	Unknown Private Organization or UNDEFINED CMA CENTRAL PEACE-NOTLEY	PG LOCAL ROAD BOUCHER CREEK (WATERCRS-ST)	STANDARD BRIDGE	RV 1956 1956	1 6.1	11.0 6.1	28.0 49.0		33.3 57.7 05-11-2005		2.7
70689 -1	SW SEC 6 TWP 26 RGE 1 W4M ACADIA VALLE KENNEDY CREEK BRIDGE ON LOCAL ROAD NEAR ACADIA VALLE	CENTRAL REGION HANNA MD ACADIA	M.D. OF ACADIA NO. 34 UNDEFINED CMA DRUMHELLER-STETTTLER	PG LOCAL ROAD 2ND ORDER TRIBUTARY TO RED DEER RIVER	STANDARD BRIDGE	RV 1952 1952	3 6.1	7.3 18.3	28.0 49.0		50.0 61.3 01-06-2023		3.4
70690 -1	SW SEC 25 TWP 23 RGE 3 W4M ACADIA VALLE WATERCOURSE CULVERT ON LOCAL ROAD NEAR ACADIA VALLE	CENTRAL REGION HANNA MD ACADIA	M.D. OF ACADIA NO. 34 UNDEFINED CMA DRUMHELLER-STETTTLER	SP LOCAL ROAD 2ND ORDER TRIBUTARY TO RED DEER RIVER	BRIDGE CULV	RV 1960	1 2134.0	8.6			55.6 56.3 02-06-2023		2.7
70691 -1	NW SEC 10 TWP 25 RGE 1 W4M ACADIA VALLE EMPRESS CREEK CULVERT ON LOCAL ROAD NEAR ACADIA VALLE	CENTRAL REGION HANNA MD ACADIA	M.D. OF ACADIA NO. 34 UNDEFINED CMA DRUMHELLER-STETTTLER	MP LOCAL ROAD EMPRESS CREEK (WATERCRS-ST)	BRIDGE CULV	RV 1990	1 2200.0	10.2			77.8 76.7 02-06-2023		5.6
70696 -1	SE SEC 23 TWP 36 RGE 13 W4M FLEET WATERCOURSE CULVERT ON LOCAL ROAD NEAR FLEET	CENTRAL REGION HANNA CT PAINTEARTH	COUNTY OF PAINTEARTH NO. UNDEFINED CMA DRUMHELLER-STETTTLER	FP LOCAL ROAD TRIBUTARY TO SOUNDING CREEK	BRIDGE CULV	RV 1966	1 1479.0	7.5			44.4 49.7 03-12-2024		1.8
70698 -1	SW SEC 31 TWP 38 RGE 20 W4M ERSKINE WATERCOURSE CULVERT ON LOCAL ROAD NEAR ERSKINE	CENTRAL REGION HANNA CT STETTTLER	COUNTY OF STETTTLER NO. 6 UNDEFINED CMA DRUMHELLER-STETTTLER	FP LOCAL ROAD 2ND ORDER TRIBUTARY TO TAIL CREEK	BRIDGE CULV	RV 1967	1 1474.0	6.5 0.0			66.7 66.7 10-10-2023		2.1
70699 -1	SW SEC 17 TWP 29 RGE 17 W4M DELIA WATERCOURSE CULVERT ON PROVINCIAL HIGHWAY 576 NEAR DELIA	CENTRAL REGION HANNA CT STARLAND	Alberta Transportation (AIT) CMA21 DRUMHELLER-STETTTLER	RPP-RPP-RPP 576:02 C1 25.587 TRIBUTARY TO WILLOW CK (WATERCRS-ST)	BRIDGE CULV	RV 1974	1 1842.0	8.3 15.0			33.3 51.0 20-11-2023		3.7
70700 -1	SW SEC 36 TWP 32 RGE 19 W4M ROWLEY WATERCOURSE CULVERT ON LOCAL ROAD NEAR ROWLEY	CENTRAL REGION HANNA CT STARLAND	STARLAND COUNTY UNDEFINED CMA DRUMHELLER-STETTTLER	FP LOCAL ROAD TRIBUTARY TO MCKEE LAKE (WATERCRS-ST)	BRIDGE CULV	RV 1966	1 1474.0	5.4			66.7 65.9 20-08-2024		2.1
70701 -1	SW SEC 15 TWP 31 RGE 20 W4M MORRIN WATERCOURSE CULVERT ON LOCAL ROAD NEAR MORRIN	CENTRAL REGION HANNA CT STARLAND	STARLAND COUNTY CMA20 DRUMHELLER-STETTTLER	MP;MP UAR 113:02 C1 0.200 TRIBUTARY TO WEST MICHICHI CREEK	BRIDGE CULV	RV 1954	2 1200.0	9.1			22.2 32.9 20-12-2010		
70702 -2	NW SEC 1 TWP 38 RGE 19 W4M BOTH A WATERCOURSE CULVERT ON LOCAL ROAD NEAR BOTH A	CENTRAL REGION HANNA CT STETTTLER	COUNTY OF STETTTLER NO. 6 UNDEFINED CMA DRUMHELLER-STETTTLER	MP LOCAL ROAD TRIBUTARY TO LONEPINE LAKE (WATERCRS-	BRIDGE CULV	RV 1996	1 1800.0	7.3			55.6 67.5 30-03-2021		4.0
70704 -1	NW SEC 23 TWP 33 RGE 24 W4M TROCHU WATERCOURSE CULVERT ON LOCAL ROAD NEAR TROCHU	CENTRAL REGION HANNA CT KNEEHILL	KNEEHILL COUNTY CMA20 OLDS-DIDSBURY-THREE	RPP LOCAL ROAD TRIBUTARY TO GHOSTPINE CREEK	BRIDGE CULV	RV 1966	1 1842.0	8.0 0.0			77.8 79.4 04-06-2020		2.1
70705 -1	SW SEC 29 TWP 32 RGE 23 W4M TROCHU HODGSON CREEK CULVERT ON PROVINCIAL HIGHWAY 21 NEAR TROCHU	CENTRAL REGION HANNA CT KNEEHILL	Alberta Transportation (AIT) CMA20 OLDS-DIDSBURY-THREE	SP 21:14 C1 43.177 TRIBUTARY TO GHOSTPINE CREEK	BRIDGE CULV	RV 1984	1 2150.0	12.2 5.0			44.4 48.6 08-03-2023		7.4
70706 -1	NW SEC 3 TWP 38 RGE 4 W5M ECKVILLE WATERCOURSE CULVERT ON LOCAL ROAD NEAR ECKVILLE	CENTRAL REGION RED DEER CT CLEARWATER	CLEARWATER COUNTY UNDEFINED CMA RIMBEY-ROCKY MOUNTAIN	MP;MP;MP LOCAL ROAD TRIBUTARY TO MEDICINE RIVER	BRIDGE CULV	RV 1994	3 1200.0	8.0			55.6 60.5 21-07-2020		2.0
70707 -2	NW SEC 2 TWP 38 RGE 4 W5M CONDOR WATERCOURSE CULVERT ON LOCAL ROAD, 15 KM SE OF CONDOR	CENTRAL REGION RED DEER CT CLEARWATER	CLEARWATER COUNTY UNDEFINED CMA RIMBEY-ROCKY MOUNTAIN	MP LOCAL ROAD TRIBUTARY TO MEDICINE RIVER	BRIDGE CULV	RV 2018	1 2000.0	7.3 -45.0			88.9 80.8 19-07-2022		


		Transportation Infrastructure Management System Bridge Structures Report All 'IN SERVICE' Structures - Sorted By: File Number										2025/03/06	
												Page 233 of 772	
BF	Legal Land Location Structure Name Location Description	Region District Municipality	Managed By CMA Constituency	Span Types Located On Located Over	Structure Type	Usage Yr Built Yr Supstr	No. Spans Pipes Max Span Length Max Pipe Dia	Clear Rdwy Nom Length Skew	Single (t) Semi (t) Train (t)	Stru Suff Insp	Rat. % Rat. % Date	Theor VCL On Meas VCL On	Deck Height Theor VCL Over Meas VCL Over
70711 -1	SW SEC 23 TWP 35 RGE 20 W4M BIG VALLEY BIG VALLEY C BRIDGE ON LOCAL ROAD NEAR BIG VALLEY	CENTRAL REGION HANNA CT STETTTLER	COUNTY OF STETTTLER NO. 6 UNDEFINED CMA DRUMHELLER-STETTTLER	TT LOCAL ROAD BIG VALLEY CREEK (WATERCRS-ST)	STANDARD BRIDGE	RV 1954 1954	1 6.1	6.1 6.1 10.0	28.0 49.0 67.7	50.0 54.2 02-10-2023			1.8
70712 -1	SW SEC 31 TWP 35 RGE 20 W4M BIG VALLEY WATERCOURSE BRIDGE ON LOCAL ROAD NEAR BIG VALLEY	CENTRAL REGION HANNA CT STETTTLER	COUNTY OF STETTTLER NO. 6 UNDEFINED CMA DRUMHELLER-STETTTLER	HC LOCAL ROAD TRIBUTARY TO RED DEER RIVER	STANDARD BRIDGE	RV 1969 1969	1 6.1	7.3 6.1	28.0 49.0 65.5	44.4 66.7 21-06-2022			3.4
70713 -2	SW SEC 6 TWP 47 RGE 3 W5M YEOFORD WATERCOURSE CULVERT ON LOCAL ROAD NEAR NORBUCREEK	CENTRAL REGION RED DEER CT WETASKIWIN	COUNTY OF WETASKIWIN NO. UNDEFINED CMA RIMBEY-ROCKY MOUNTAIN	SP LOCAL ROAD TRIBUTARY TO MODESTE CREEK	BRIDGE CULV	RV 2004	1 2120.0	10.0 20.0		55.6 68.8 31-10-2024			11.4
70714 -1	SE SEC 15 TWP 42 RGE 2 W5M RIMBEY WATERCOURSE BRIDGE ON LOCAL ROAD NEAR RIMBEY	CENTRAL REGION RED DEER CT PONOKA	PONOKA COUNTY UNDEFINED CMA RIMBEY-ROCKY MOUNTAIN	PG LOCAL ROAD TRIBUTARY TO BLINDMAN RIVER	STANDARD BRIDGE	RV 1956 1956	1 6.1	9.1 6.1	28.0 49.0 62.0	61.1 71.2 21-12-2021			2.4
70717 -1	SW SEC 20 TWP 39 RGE 5 W5M ALHAMBRA HORSEGUARD C BRIDGE ON LOCAL ROAD NEAR ALHAMBRA	CENTRAL REGION RED DEER CT CLEARWATER	CLEARWATER COUNTY UNDEFINED CMA RIMBEY-ROCKY MOUNTAIN	HC LOCAL ROAD HORSEGUARD CREEK (WATERCRS-ST)	STANDARD BRIDGE	RV 1971 1971	3 8.5	7.3 25.5 15.0	28.0 52.8 75.4	27.8 48.0 13-09-2024			4.0
70718 -1	NE SEC 31 TWP 41 RGE 4 W5M LEEDALE BLOCREEK CREEK BRIDGE ON LOCAL ROAD NEAR LEEDALE	CENTRAL REGION RED DEER CT CLEARWATER	CLEARWATER COUNTY UNDEFINED CMA RIMBEY-ROCKY MOUNTAIN	HC LOCAL ROAD BLOCK CK (WATERCRS-ST)	STANDARD BRIDGE	RV 1964 1964	1 6.1	7.3 6.1	28.0 49.0 65.5	44.4 57.7 05-06-2023			3.0
70720 -1	NE SEC 28 TWP 42 RGE 3 W5M RIMBEY WATERCOURSE CULVERT ON LOCAL ROAD NEAR RIMBEY	CENTRAL REGION RED DEER CT PONOKA	PONOKA COUNTY UNDEFINED CMA RIMBEY-ROCKY MOUNTAIN	MP LOCAL ROAD TRIBUTARY TO BOYD CREEK (WATERCRS-ST)	BRIDGE CULV	RV 1970	1 1828.0	7.3		44.4 55.6 12-11-2020			2.7
70722 -1	NW SEC 16 TWP 43 RGE 4 W5M BLUFFTON WATERCOURSE BRIDGE ON PROVINCIAL HIGHWAY 761 NEAR BLUFFTON	CENTRAL REGION RED DEER CT PONOKA	Alberta Transportation (AIT) CMA18 RIMBEY-ROCKY MOUNTAIN	PG 761:08 C1 8.128 TRIBUTARY TO WILSON CREEK (WATERCRS-	STANDARD BRIDGE	RV 1955 1955	1 6.1	8.2 6.1 0.0	28.0 49.0 62.0	50.0 54.6 05-08-2021			2.0
70723 -1	NW SEC 35 TWP 55 RGE 1 W5M SANDY BEACH SANDY LAKE BRIDGE ON HIGHWAY 642, AT SANDY LAKE	NORTH CENTRAL REGION STONY PLAIN SANDY BEACH	Alberta Transportation (AIT) CMA09 LAC STE. ANNE-PARKLAND	SM 642:02 C1 9.140 TRIBUTARY TO STURGEON RIVER	STANDARD BRIDGE	RV 1984 1984	1 6.0	10.0 6.0	28.0 49.0 62.0	44.4 54.3 10-10-2024			
70724 -1	SE SEC 31 TWP 58 RGE 2 W5M MANOLA WATERCOURSE BRIDGE ON LOCAL ROAD NEAR MANOLA	NORTH CENTRAL REGION ATHABASCA CT BARRHEAD	COUNTY OF BARRHEAD NO. UNDEFINED CMA ATHABASCA-BARRHEAD-	PG LOCAL ROAD NEWTON CREEK (WATERCRS-ST)	STANDARD BRIDGE	RV 1953 1953	1 8.5	7.0 8.5	28.0 49.0 62.0	61.1 62.1 02-10-2024			4.0
70726 -2	NW SEC 8 TWP 56 RGE 5 W5M CHERHILL OLDMAN CREEK (2ND ORDER TRIBUTARY TO PEMBINA RIVER)CULVERT ON HIGHWAY 43,	NORTH CENTRAL REGION STONY PLAIN CT LAC STE. ANNE	Alberta Transportation (AIT) CMA12 LAC STE. ANNE-PARKLAND	SP 43:18 R1 32.379, 43:18 L1 32.354 2ND ORDER TRIBUTARY TO PEMBINA RIVER	BRIDGE CULV	RV 2005	1 3050.0	12.4 15.0		44.4 61.0 16-11-2023			
70728 -1	NW SEC 26 TWP 58 RGE 8 W5M MAYERTHORPE CONNOR CREEK BRIDGE ON LOCAL ROAD NEAR MAYERTHORPE	NORTH CENTRAL REGION STONY PLAIN CT LAC STE. ANNE	LAC STE. ANNE COUNTY UNDEFINED CMA LAC STE. ANNE-PARKLAND	PA LOCAL ROAD CONNOR CREEK (WATERCRS-ST)	STANDARD BRIDGE	RV 1953 1953	1 8.5	6.4 8.5		44.4 52.8 04-07-2024			3.4
70730 -1	SE SEC 4 TWP 54 RGE 4 W5M LAC STE ANNE WATERCOURSE CULVERT ON LOCAL ROAD NEAR LAC STE ANNE	NORTH CENTRAL REGION STONY PLAIN CT LAC STE. ANNE	LAC STE. ANNE COUNTY UNDEFINED CMA LAC STE. ANNE-PARKLAND	RPP LOCAL ROAD 2ND ORDER TRIBUTARY TO STURGEON	BRIDGE CULV	RV 1957	1 1792.0	7.0		55.6 56.9 04-07-2024			2.4
70734 -1	SW SEC 30 TWP 60 RGE 16 W4M SMOKY LAKE EDWAND CREEK BRIDGE ON LOCAL ROAD NEAR SMOKY LAKE	NORTH CENTRAL REGION ATHABASCA CT SMOKY LAKE	SMOKY LAKE COUNTY UNDEFINED CMA ATHABASCA-BARRHEAD-	HC LOCAL ROAD EDWAND CREEK (WATERCRS-ST)	STANDARD BRIDGE	RV 1971 1971	1 6.1	7.3 6.1 15.0	28.0 49.0 65.5	44.4 50.7 21-07-2020			3.4
70735 -1	SW SEC 29 TWP 59 RGE 21 W4M THORHILD KENNEDY CREEK BRIDGE ON LOCAL ROAD NEAR THORHILD	NORTH CENTRAL REGION ATHABASCA CT THORHILD	THORHILD COUNTY UNDEFINED CMA ATHABASCA-BARRHEAD-	HC LOCAL ROAD KENNEDY CREEK (WATERCRS-ST)	STANDARD BRIDGE	RV 1964 1964	1 8.5	7.3 8.5	30.1 52.8 75.4	55.6 70.1 18-07-2024			2.4
70736 -1	NW SEC 31 TWP 7 RGE 29 W4M PINCHER CREEK COULEE CULVERT ON LOCAL ROAD NEAR PINCHER CREE	SOUTHERN REGION LETHBRIDGE MD PINCHER CREEK	M.D. OF PINCHER CREEK NO. CMA26 LIVINGSTONE-MACLEOD	SPE LOCAL ROAD TRIBUTARY TO OLDMAN RIVER (WATERCRS-	BRIDGE CULV	RV 1956	1 2136.0	8.3		66.7 69.6 23-06-2023			3.7
70738 -2	NW SEC 30 TWP 38 RGE 3 W5M ECKVILLE WATERCOURSE CULVERT ON LOCAL ROAD, 12 KM SW OF ECKVILLE	CENTRAL REGION RED DEER CT LACOMBE	LACOMBE COUNTY UNDEFINED CMA RIMBEY-ROCKY MOUNTAIN	MP LOCAL ROAD TRIBUTARY TO MEDICINE RIVER	BRIDGE CULV	RV 2016	1 2700.0	8.0 5.0		100.0 100.0 03-11-2021			
70742 -1	NW SEC 28 TWP 34 RGE 4 W5M RAVEN SCHRADER CREEK CULVERT ON LOCAL ROAD NEAR RAVEN	CENTRAL REGION RED DEER CT CLEARWATER	CLEARWATER COUNTY UNDEFINED CMA RIMBEY-ROCKY MOUNTAIN	RPP LOCAL ROAD SCHRADER CREEK (WATERCRS-ST)	BRIDGE CULV	RV 1960	1 1842.0	7.3 0.0		55.6 55.1 02-10-2021			2.1
70744 -1	SW SEC 36 TWP 34 RGE 4 W5M KEVISVILLE SCHRADER CREEK BRIDGE ON LOCAL ROAD NEAR KEVISVILLE	CENTRAL REGION RED DEER CT RED DEER	RED DEER COUNTY UNDEFINED CMA RIMBEY-ROCKY MOUNTAIN	TT LOCAL ROAD SCHRADER CREEK (WATERCRS-ST)	STANDARD BRIDGE	RV 1955 1955	1 8.5	6.1 8.5 0.0	28.0 49.0 63.6	50.0 50.5 23-12-2020			2.1
70745 -1	NW SEC 8 TWP 20 RGE 19 W4M MILO WATERCOURSE CULVERT ON LOCAL ROAD NEAR MILO	SOUTHERN REGION LETHBRIDGE CT VULCAN	VULCAN COUNTY UNDEFINED CMA CARDSTON-SIKSIKA	SPE LOCAL ROAD TRIBUTARY TO BOW RIVER (WATERCRS-ST)	BRIDGE CULV	RV 1963	1 1820.0	7.3		66.7 56.8 09-10-2023			4.0
70746 -1	SW SEC 12 TWP 28 RGE 26 W4M BEISEKER WATERCOURSE BRIDGE ON LOCAL ROAD NEAR BEISEKER	SOUTHERN REGION CALGARY BEISEKER	BEISEKER UNDEFINED CMA OLDS-DIDSBURY-THREE	PG LOCAL ROAD TRIBUTARY TO ROSEBUD RIVER	STANDARD BRIDGE	RV 1955 1955	1 8.5	6.4 8.5	28.0 49.0 62.0	55.6 65.6 03-05-2024			2.1


		<div>Transportation Infrastructure Management System</div> <div>Bridge Structures Report</div> <div>All 'IN SERVICE' Structures - Sorted By: File Number</div>										2025/03/06		
														Page 234 of 772
BF	Legal Land Location Structure Name Location Description	Region District Municipality	Managed By CMA Constituency	Span Types Located On Located Over	Structure Type	Usage Yr Built Yr Supstr	No. Spans Pipes Max Span Length Max Pipe Dia	Clear Rdwy Nom Length Skew	Single (t) Semi (t) Train (t)	Stru Suff	Rat. % Rat. % Insp Date	Theor VCL On Meas VCL On	Deck Height Theor VCL Over Meas VCL Over	
70747 -1	SE SEC 31 TWP 28 RGE 19 W4M DRUMHELLER WATERCOURSE CULVERT ON PROVINCIAL HIGHWAY 10 NEAR DRUMHELLER	CENTRAL REGION HANNA DRUMHELLER	Alberta Transportation (AIT) CMA21 DRUMHELLER-STETTTLER	SPE 10:08 C1 3.981 TRIBUTARY TO RED DEER RIVER	BRIDGE CULV	RV 1981	1 2123.0	11.1 26.0			55.6 50.1 02-08-2023		4.6	
70748 -1	NW SEC 20 TWP 24 RGE 3 W5M CALGARY SPRINGBANK C CULVERT ON LOCAL ROAD NEAR CALGARY	SOUTHERN REGION CALGARY CT ROCKY VIEW	ROCKY VIEW COUNTY UNDEFINED CMA BANFF-KANANASKIS	MP LOCAL ROAD SPRINGBANK CREEK (WATERCRS-ST)	BRIDGE CULV	RV 1991	1 2400.0	10.0 6.0			77.8 74.5 26-08-2021		3.2	
70750 -1	SW SEC 12 TWP 5 RGE 30 W4M PINCHER CREE INDIANFARM C CULVERT ON LOCAL ROAD NEAR PINCHER CREE	SOUTHERN REGION LETHBRIDGE MD PINCHER CREEK	M.D. OF PINCHER CREEK NO. UNDEFINED CMA LIVINGSTONE-MACLEOD	SPE LOCAL ROAD INDIANFARM CREEK (WATERCRS-ST)	BRIDGE CULV	RV 1975	1 2136.0	8.0			66.7 70.6 23-04-2024		3.5	
70751 -1	SW SEC 15 TWP 6 RGE 22 W4M MAGRATH COULEE CULVERT ON LOCAL ROAD NEAR MAGRATH	SOUTHERN REGION LETHBRIDGE CT CARDSTON	CARDSTON COUNTY UNDEFINED CMA CARDSTON-SIKSIKA	RPE LOCAL ROAD DRY COULEE (WATERCRS-ST)	BRIDGE CULV	RV 1984	1 2602.0	6.9			77.8 69.8 21-06-2021		3.6	
70752 -2	SW SEC 29 TWP 6 RGE 21 W4M MAGRATH POTHOLE CREEK BRIDGE ON LOCAL ROAD, 13 KM NE OF MAGRATH	SOUTHERN REGION LETHBRIDGE CT CARDSTON	CARDSTON COUNTY UNDEFINED CMA CARDSTON-SIKSIKA	SL LOCAL ROAD POTHOLE CREEK (WATERCRS-ST)	STANDARD BRIDGE	RV 2018 2018	3 10.0	8.9 26.0 0.0	28.0 49.0 62.0		100.0 85.4 24-04-2023			
70755 -1	NW SEC 7 TWP 2 RGE 23 W4M JEFFERSON WATERCOURSE CULVERT ON PROVINCIAL HIGHWAY 820 NEAR JEFFERSON	SOUTHERN REGION LETHBRIDGE CT CARDSTON	Alberta Transportation (AIT) CMA25 CARDSTON-SIKSIKA	MP 820:02 C1 8.986 TRIBUTARY TO ROLPH CREEK (WATERCRS-	BRIDGE CULV	RV 1992	1 2200.0	12.0 -20.0			88.9 81.6 10-01-2023		7.1	
70756 -3	SW SEC 14 TWP 1 RGE 22 W4M DEL BONITA LOW LEVEL XING ON LOCAL ROAD OVER SHANKS CREEK NEAR DEL BONITA	SOUTHERN REGION LETHBRIDGE CT CARDSTON	CARDSTON COUNTY UNDEFINED CMA CARDSTON-SIKSIKA	LOCAL ROAD SHANKS CREEK (WATERCRS-ST)	LOW LVL XING	2004		6.1						
70757 -1	SW SEC 6 TWP 2 RGE 23 W4M JEFFERSON WATERCOURSE CULVERT ON PROVINCIAL HIGHWAY 820 NEAR JEFFERSON	SOUTHERN REGION LETHBRIDGE CT CARDSTON	Alberta Transportation (AIT) CMA25 CARDSTON-SIKSIKA	MP 820:02 C1 6.494 TRIBUTARY TO ROLPH CREEK (WATERCRS-	BRIDGE CULV	RV 1992	1 2400.0	12.0 -10.0			88.9 81.6 10-01-2023		8.6	
70758 -1	SW SEC 13 TWP 11 RGE 22 W4M PICTURE BUTT PIYAMI COULE CULVERT ON LOCAL ROAD NEAR PICTURE BUTT	SOUTHERN REGION LETHBRIDGE CT LETHBRIDGE	COUNTY OF LETHBRIDGE UNDEFINED CMA CARDSTON-SIKSIKA	SPE;MP LOCAL ROAD PIYAMI COULEE (WATERCRS-ST)	BRIDGE CULV	RV 1957	2 1499.0	7.3 10.0			22.2 32.2 28-07-2023		5.5	
70761 -1	NW SEC 8 TWP 38 RGE 16 W4M GADSBY BIGKNIFE CREEK CULVERT ON LOCAL ROAD NEAR GADSBY	CENTRAL REGION HANNA CT STETTTLER	COUNTY OF STETTTLER NO. 6 UNDEFINED CMA DRUMHELLER-STETTTLER	MP LOCAL ROAD BIGKNIFE CREEK (WATERCRS-ST)	BRIDGE CULV	RV 1970	1 1524.0	5.0 30.0			33.3 48.6 15-02-2024		3.3	
70763 -1	SE SEC 30 TWP 73 RGE 6 W6M SEXSMITH GRANDE PR CREEK BRIDGE ON LOCAL ROAD NEAR SEXSMITH	PEACE REGION GRANDE PRAIRIE CT GRANDE PRAIRIE	COUNTY OF GRANDE PRAIRIE UNDEFINED CMA GRANDE PRAIRIE-WAPITI	HCO LOCAL ROAD GRANDE PRAIRIE CREEK (WATERCRS-ST)	STANDARD BRIDGE	RV 1966 1966	3 8.5	7.3 20.7			50.0 67.3 19-02-2024		4.3	
70764 -2	NW SEC 22 TWP 61 RGE 3 W5M WATERCOURSE CULVERT ON HWY 769, 3 KM S OF NEERLANDIA	NORTH CENTRAL REGION ATHABASCA CT BARRHEAD	Alberta Transportation (AIT) CMA10 ATHABASCA-BARRHEAD-	SP 769:02 C1 15.831 TRIBUTARY TO SHOAL CREEK (WATERCRS-	BRIDGE CULV	RV 2014	1 3360.0	7.8 -10.0			55.6 63.1 07-08-2024			
70765 -2	SW SEC 15 TWP 61 RGE 3 W5M NEERLANDIA SHOAL CREEK CULVERT ON HIGHWAY 769, 15 KM N OF BARRHEAD	NORTH CENTRAL REGION ATHABASCA CT BARRHEAD	Aliberta Transportation (AIT) CMA10 ATHABASCA-BARRHEAD-	SP 769:02 C1 13.106 SHOAL CREEK (WATERCRS-ST)	BRIDGE CULV	RV 2002	1 4610.0	8.0			77.8 74.8 07-08-2024		5.6	
70767 -1	NW SEC 12 TWP 53 RGE 28 W4M STONY PLAIN WATERCOURSE CULVERT ON PROVINCIAL HIGHWAY 779 NEAR STONY PLAIN	NORTH CENTRAL REGION STONY PLAIN CT PARKLAND	Alberta Transportation (AIT) CMA11 LAC STE. ANNE-PARKLAND	PCB 779:02 C1 12.224 TRIBUTARY TO ATIM CREEK (WATERCRS-ST)	BRIDGE CULV	RV 1998	1 2400.0	18.5			22.2 39.2 13-12-2022		8.1	
70769 -1	SW SEC 3 TWP 46 RGE 21 W4M NEW NORWAY WATERCOURSE CULVERT ON LOCAL ROAD NEAR NEW NORWAY	CENTRAL REGION VERMILION CT CAMROSE	CAMROSE COUNTY UNDEFINED CMA MASKWACIS-WETASKIWIN	SP LOCAL ROAD 2ND ORDER TRIBUTARY TO BATTLE RIVER	BRIDGE CULV	RV 1961	1 1800.0	7.0			33.3 38.7 28-09-2020		17.8	
70770 -1	SW SEC 27 TWP 59 RGE 5 W5M CAMPSIE WATERCOURSE BRIDGE ON PROVINCIAL HIGHWAY 763 NEAR CAMPSIE	NORTH CENTRAL REGION ATHABASCA CT BARRHEAD	Alberta Transportation (AIT) CMA10 ATHABASCA-BARRHEAD-	VS 763:02 C1 0.537 TRIBUTARY TO PADDLE RIVER (WATERCRS-	STANDARD BRIDGE	RV 1978 1978	1 10.7	10.1 10.7	28.0 49.0 62.0		55.6 57.3 07-08-2024		2.9	
70771 -1	SE SEC 2 TWP 64 RGE 20 W4M ELLSCOTT FLAT CREEK CULVERT ON LOCAL ROAD NEAR ELLSCOTT	NORTH CENTRAL REGION ATHABASCA CT ATHABASCA	ATHABASCA COUNTY UNDEFINED CMA ATHABASCA-BARRHEAD-	SP LOCAL ROAD FLAT CREEK (WATERCRS-ST)	BRIDGE CULV	RV 1959	1 2700.0	7.9			22.2 36.0 03-05-2024		6.1	
70772 -1	SW SEC 5 TWP 64 RGE 20 W4M ELLSCOTT CACHE CREEK BRIDGE ON LOCAL ROAD NEAR ELLSCOTT	NORTH CENTRAL REGION ATHABASCA CT ATHABASCA	ATHABASCA COUNTY UNDEFINED CMA ATHABASCA-BARRHEAD-	PG LOCAL ROAD TRIBUTARY TO FLAT CREEK (WATERCRS-ST)	STANDARD BRIDGE	RV 1956 1956	1 6.1	7.3 6.1 0.0	28.0 49.0 62.0		66.7 65.9 07-09-2022		2.4	
70773 -1	NW SEC 18 TWP 28 RGE 19 W4M ROSEDALE ROSEBUD RIVER BRIDGE ON HIGHWAY 10X, 3 KM S OF ROSEDALE	CENTRAL REGION HANNA DRUMHELLER	Alberta Transportation (AIT) CMA21 DRUMHELLER-STETTTLER	PT 10X:02 C1 1.979 ROSEBUD RIVER (WATERCRS-ST)	MAJOR BRIDGE	RV 1928 1928	1 30.5	4.9 30.5	24.0 34.5 42.5		55.6 34.4 22-07-2024		4.3	
70774 -1	NW SEC 18 TWP 28 RGE 19 W4M ROSEDALE ROSEBUD RIVER BRIDGE ON HIGHWAY 10X, 3 KM S OF ROSEDALE	CENTRAL REGION HANNA DRUMHELLER	Alberta Transportation (AIT) CMA21 DRUMHELLER-STETTTLER	PT, TT 10X:02 C1 1.206 ROSEBUD RIVER (WATERCRS-ST)	MAJOR BRIDGE	RV 1928 1928	2 24.4	4.9 30.5	26.9 39.2 52.3		33.3 23.0 23-07-2024		5.2	
70775 -1	NW SEC 14 TWP 74 RGE 6 W6M SEXSMITH WATERCOURSE CULVERT ON LOCAL ROAD NEAR SEXSMITH	PEACE REGION GRANDE PRAIRIE CT GRANDE PRAIRIE	COUNTY OF GRANDE PRAIRIE UNDEFINED CMA GRANDE PRAIRIE-WAPITI	MP LOCAL ROAD TRIBUTARY TO GRANDE PRAIRIE CREEK	BRIDGE CULV	RV 1996	1 2000.0	6.6 20.0			77.8 72.1 15-08-2022		2.8	


		Transportation Infrastructure Management System Bridge Structures Report All 'IN SERVICE' Structures - Sorted By: File Number										2025/03/06	
												Page 235 of 772	
BF	Legal Land Location Structure Name Location Description	Region District Municipality	Managed By CMA Constituency	Span Types Located On Located Over	Structure Type	Usage Yr Built Yr Supstr	No. Spans Pipes Max Span Length Max Pipe Dia	Clear Rdwy Nom Length Skew	Single (t) Semi (t) Train (t)	Stru Suff Insp	Rat. % Rat. % Date	Theor VCL On Meas VCL On	Deck Height Theor VCL Over Meas VCL Over
70778 -1	SE SEC 10 TWP 46 RGE 21 W4M ERVICK WATERCOURSE CULVERT ON LOCAL ROAD NEAR ERVICREEK	CENTRAL REGION VERMILION CT CAMROSE	CAMROSE COUNTY CMA16 CAMROSE	MP:MP LOCAL ROAD TRIBUTARY TO BATTLE RIVER (WATERCRS-	BRIDGE CULV	RV 1988	2 1400.0	13.7			55.6 63.6 27-09-2023		
70779 -1	SE SEC 22 TWP 40 RGE 7 W4M CZAR SHORNCLIFFE CULVERT ON LOCAL ROAD NEAR CZAR	CENTRAL REGION HANNA MD PROVOST	M.D. OF PROVOST NO. 52 UNDEFINED CMA DRUMHELLER-STETTLER	MP:MP LOCAL ROAD SHORNCLIFFE CREEK (WATERCRS-ST)	BRIDGE CULV	RV 1988	2 1400.0	6.0			77.8 72.5 28-05-2024		
70780 -2	NW SEC 8 TWP 49 RGE 7 W5M DRAYTON VALL WATERCOURSE CULVERT ON PROVINCIAL HIGHWAY 22 NEAR DRAYTON VALL	NORTH CENTRAL REGION STONY PLAIN DRAYTON VALLEY	Alberta Transportation (AIT) CMA11 DRAYTON VALLEY-DEVON	MP-SSP-MP 22:30 C1 13.667 2ND ORDER TRIBUTARY TO NORTH	BRIDGE CULV	RV 2010	1 1803.0	15.8			77.8 72.6 18-12-2023		
70781 -2	NE SEC 16 TWP 49 RGE 7 W5M WATERCOURSE CULVERT ON LOCAL ROAD NEAR DRAYTON VALL	NORTH CENTRAL REGION STONY PLAIN DRAYTON VALLEY	DRAYTON VALLEY UNDEFINED CMA DRAYTON VALLEY-DEVON	SP LOCAL ROAD WATERCOURSE (WATERCRS-NI)	BRIDGE CULV	RV 2007	1 3990.0	9.0			77.8 85.9 09-08-2013		
70783 -1	SW SEC 16 TWP 74 RGE 11 W6M HYTHE WATERCOURSE CULVERT ON PROVINCIAL HIGHWAY 59 NEAR HYTHE	PEACE REGION GRANDE PRAIRIE CT GRANDE PRAIRIE	Alberta Transportation (AIT) CMA05 GRANDE PRAIRIE-WAPITI	MP 59:02 C1 5.194 2ND ORDER TRIBUTARY TO BEAVERLODGE	BRIDGE CULV	RV 1988	1 2400.0	9.9			44.4 49.3 18-05-2023		4.1
70784 -1	SW SEC 6 TWP 70 RGE 11 W6M ELMWORTH DIAMOND DICREEK BRIDGE ON LOCAL ROAD NEAR ELMWORTH	PEACE REGION GRANDE PRAIRIE CT GRANDE PRAIRIE	COUNTY OF GRANDE PRAIRIE UNDEFINED CMA GRANDE PRAIRIE-WAPITI	TT LOCAL ROAD DIAMOND DICK CREEK (WATERCRS-ST)	STANDARD BRIDGE	RV 1954 1954	3 8.5	8.0 25.5	40.6 68.5 97.9	61.1 78.8 11-12-2023			3.3
70786 -1	SE SEC 16 TWP 65 RGE 23 W4M ATHABASCA PRICE CREEK CULVERT ON LOCAL ROAD NEAR ATHABASCA	NORTH CENTRAL REGION ATHABASCA CT ATHABASCA	ATHABASCA COUNTY UNDEFINED CMA ATHABASCA-BARRHEAD-	SPE LOCAL ROAD PRICE CREEK (WATERCRS-ST)	BRIDGE CULV	RV 1963	1 2740.0	7.3			66.7 75.1 13-09-2022		3.0
70788 -1	NW SEC 16 TWP 59 RGE 22 W4M THORHILD WATERCOURSE BRIDGE ON LOCAL ROAD NEAR THORHILD	NORTH CENTRAL REGION ATHABASCA CT THORHILD	THORHILD COUNTY UNDEFINED CMA ATHABASCA-BARRHEAD-	PG LOCAL ROAD TRIBUTARY TO REDWATER RIVER	STANDARD BRIDGE	RV 1961 1961	1 6.1	6.4 6.1	5.0 5.0 5.0	38.9 41.9 16-10-2024			
70789 -1	SE SEC 25 TWP 53 RGE 1 W4M G BAYNTON BR NORTH SASKATCHEWAN RIVER BRIDGE ON HIGHWAY 17, 30 KM NE OF MARWAYNE	CENTRAL REGION VERMILION CT VERMILION RIVER	Alberta Transportation (AIT) UNDEFINED CMA VERMILION-LLOYDMINSTER-	WG 17:08 C1 33.967 NORTH SASKATCHEWAN RIVER (WATERCRS-	MAJOR BRIDGE	RV 1985 1985	6 84.0	9.0 434.0	28.0 49.0 62.0	61.1 49.5 16-10-2024			16.0
70789 BGL-2	SE SEC 25 TWP 53 RGE 1 W4M G BAYNTON BR NORTH SASKATCHEWAN RIVER BRIDGE ON HIGHWAY 17, 30 KM NE OF MARWAYNE	CENTRAL REGION VERMILION CT VERMILION RIVER	Alberta Transportation (AIT) UNDEFINED CMA VERMILION-LLOYDMINSTER-	NORTH SASKATCHEWAN RIVER (WATERCRS-	GUIDE BANK	1985					66.7 16-10-2024		
70789 BGR-3SE	SEC 25 TWP 53 RGE 1 W4M G BAYNTON BR NORTH SASKATCHEWAN RIVER BRIDGE ON HIGHWAY 17, 30 KM NE OF MARWAYNE	CENTRAL REGION VERMILION CT VERMILION RIVER	Alberta Transportation (AIT) UNDEFINED CMA VERMILION-LLOYDMINSTER-	NORTH SASKATCHEWAN RIVER (WATERCRS-	GUIDE BANK	1985					66.7 16-10-2024		
70790 -1	SW SEC 5 TWP 4 RGE 23 W4M SPRING COULE WATERCOURSE CULVERT ON PROVINCIAL HIGHWAY 820 NEAR SPRING COULE	SOUTHERN REGION LETHBRIDGE CT CARDSTON	Alberta Transportation (AIT) CMA25 CARDSTON-SIKSIKA	MP 820:02 C1 26.244 TRIBUTARY TO ROLPH CK (WATERCRS-ST)	BRIDGE CULV	RV 1994	1 2400.0	10.0			33.3 54.0 10-01-2023		6.8
70791 -1	SW SEC 20 TWP 51 RGE 24 W4M EDMONTON BLACKMUD CREEK BRIDGE ON LOCAL ROAD NEAR EDMONTON	NORTH CENTRAL REGION STONY PLAIN EDMONTON	EDMONTON UNDEFINED CMA EDMONTON-SOUTH	HC LOCAL ROAD BLACKMUD CREEK (WATERCRS-ST)	STANDARD BRIDGE	RV 1972 1972	3 10.1	8.2 30.3	30.9 49.4 70.4	44.4 51.9 24-08-2011			5.5
70793 -2	SW SEC 13 TWP 82 RGE 24 W5M WATERCOURSE CULVERT ON LOCAL ROAD NEAR BERWYN	PEACE REGION PEACE RIVER MD PEACE	M.D. OF PEACE NO. 135 UNDEFINED CMA PEACE RIVER	MP-SP-MP LOCAL ROAD TRIBUTARY TO PEACE RIVER (WATERCRS-	BRIDGE CULV	RV 2004	1 1829.0	8.0			55.6 58.8 08-10-2020		7.1
70794 -1	SW SEC 9 TWP 92 RGE 23 W5M NOTIKEWIN STOWE CREEK BRIDGE ON LOCAL ROAD NEAR NOTIKEWIN	PEACE REGION PEACE RIVER CT NORTHERN LIGHTS	COUNTY OF NORTHERN UNDEFINED CMA PEACE RIVER	VS LOCAL ROAD TRIBUTARY TO STOWE CREEK (WATERCRS-	STANDARD BRIDGE	RV 1975 1975	1 7.6	7.6	28.0 49.0 62.0	50.0 64.5 29-08-2018			3.0
70795 -2	SW SEC 11 TWP 92 RGE 23 W5M NOTIKEWIN STOWE CREEK BRIDGE ON LOCAL ROAD, 6 KM NE OFMANNING	PEACE REGION PEACE RIVER CT NORTHERN LIGHTS	COUNTY OF NORTHERN UNDEFINED CMA PEACE RIVER	SC LOCAL ROAD STOWE CREEK (WATERCRS-ST)	STANDARD BRIDGE	RV 2002 2002	1 12.0	8.9 12.0 0.0	28.0 49.0 62.0	83.3 81.7 11-11-2021			3.8
70796 -1	SW SEC 12 TWP 27 RGE 1 W5M AIRDRIE NOSE CREEK BRIDGE ON LOCAL ROAD NEAR AIRDRIE	SOUTHERN REGION CALGARY AIRDRIE	AIRDRIE UNDEFINED CMA AIRDRIE-EAST	PT LOCAL ROAD NOSE CREEK (WATERCRS-ST)	MAJOR BRIDGE	RV 1928 1928	1 24.4	5.2 24.4	16.2 24.7 33.0	77.8 53.0 02-11-2023			3.0
70798 -2	NE SEC 21 TWP 49 RGE 5 W5M LINDALE WATERCOURSE CULVERT ON LOCAL ROAD, 1 KM SOUTH OF LINDALE	NORTH CENTRAL REGION STONY PLAIN CT BRAZEAU	BRAZEAU COUNTY UNDEFINED CMA DRAYTON VALLEY-DEVON	SP LOCAL ROAD TRIBUTARY TO POPLAR CREEK (WATERCRS-	BRIDGE CULV	RV 2012	1 4920.0	9.0			77.8 80.0 10-10-2024		13.0
70799 -1	NE SEC 36 TWP 4 RGE 18 W4M MCNAB MIDDLE COULE BRIDGE ON LOCAL ROAD NEAR MCNAB	SOUTHERN REGION LETHBRIDGE CT WARNER	COUNTY OF WARNER NO. 5 UNDEFINED CMA TABER-WARNER	HC LOCAL ROAD MIDDLE COULEE (WATERCRS-ST)	STANDARD BRIDGE	RV 1971 1971	1 6.1	7.4 6.1	28.0 49.0 65.5	44.4 64.4 25-10-2022			3.0
70801 -2	SW SEC 12 TWP 56 RGE 21 W4M BRUDERHEIM ASTOTIN CREEK BRIDGE ON LOCAL ROAD, 3 KM NW OF BRUDERHEIM	NORTH CENTRAL REGION STONY PLAIN CT STRATHCONA	STRATHCONA COUNTY UNDEFINED CMA FORT SASKATCHEWAN-	SC LOCAL ROAD ASTOTIN CREEK (WATERCRS-ST)	STANDARD BRIDGE	RV 2003 2003	1 10.0	7.6 10.0	28.0 49.0 62.0	77.8 74.3 13-10-2020			2.1
70802 -2	SE SEC 28 TWP 79 RGE 21 W5M FALHER LALBY CREEK BRIDGE ON LOCAL ROAD NEAR FALHER	PEACE REGION PEACE RIVER MD SMOKY RIVER	M.D. OF SMOKY RIVER NO. UNDEFINED CMA CENTRAL PEACE-NOTLEY	MP LOCAL ROAD TRIBUTARY TO LALBY CREEK (WATERCRS-	BRIDGE CULV	RV 2009	1 2700.0	8.0			77.8 83.4 27-08-2023		


		Transportation Infrastructure Management System										2025/03/06			
		Bridge Structures Report													
		All 'IN SERVICE' Structures - Sorted By: File Number													
														Page 236 of 772	
BF	Legal Land Location Structure Name Location Description	Region District Municipality	Managed By CMA Constituency	Span Types Located On Located Over	Structure Type	Usage Yr Built Yr Supstr	No. Spans Pipes Max Span Length Max Pipe Dia	Clear Rdwy Nom Length Skew	Single (t) Semi (t) Train (t)	Stru Suff Insp	Rat. % Rat. % Date	Theor VCL On Meas VCL On	Deck Height Theor VCL Over Meas VCL Over		
70803 -1	SE SEC 15 TWP 11 RGE 24 W4M NOBLEFORD WATERCOURSE CULVERT ON LOCAL ROAD NEAR NOBLEFORD	SOUTHERN REGION LETHBRIDGE CT LETHBRIDGE	COUNTY OF LETHBRIDGE UNDEFINED CMA CARDSTON-SIKSIKA	MP:MP LOCAL ROAD TRIBUTARY TO ROCKY COULEE (WATERCRS-	BRIDGE CULV	RV 1991	2 1600.0	7.2			55.6 54.8 13-11-2023		2.8		
70804 -1	SW SEC 30 TWP 33 RGE 5 W5M SUNDRE JACKSON CREEK CULVERT ON LOCAL ROAD NEAR SUNDRE	CENTRAL REGION RED DEER CT MOUNTAIN VIEW	MOUNTAIN VIEW COUNTY UNDEFINED CMA RIMBEY-ROCKY MOUNTAIN	MP LOCAL ROAD TRIBUTARY TO JACKSON CREEK	BRIDGE CULV	RV 1998	1 2000.0	8.5 -10.0			88.9 82.2 03-05-2024		4.3		
70805 -1	SE SEC 7 TWP 46 RGE 1 W5M WESTEROSE BATTLE RIVER BRIDGE ON HIGHWAY 13, 8 KM SW OF CRYSTAL SPRINGS	CENTRAL REGION RED DEER CT WETASKIWIN	Alberta Transportation (AIT) CMA17 RIMBEY-ROCKY MOUNTAIN	SC 13:06 C1 19.496 BATTLE RIVER (WATERCRS-ST)	STANDARD BRIDGE	RV 1999 1999	1 11.6	12.8 11.6	28.0 49.0 62.0		38.9 52.0 15-10-2024				
70806 -1	NW SEC 34 TWP 71 RGE 5 W6M GRANDE PRAIR WATERCOURSE CULVERT ON LOCAL ROAD NEAR GRANDE PRAIR	PEACE REGION GRANDE PRAIRIE GRANDE PRAIRIE	GRANDE PRAIRIE UNDEFINED CMA GRANDE PRAIRIE-WAPITI	MP LOCAL ROAD TRIBUTARY TO BEAR RIVER (WATERCRS-ST)	BRIDGE CULV	RV 1993	1 2000.0	8.0 -50.0			33.3 44.7 11-10-2024		4.5		
70811 -1	SW SEC 6 TWP 18 RGE 25 W4M ENSIGN W ARROWWOOD BRIDGE ON LOCAL ROAD NEAR ENSIGN	SOUTHERN REGION LETHBRIDGE CT VULCAN	VULCAN COUNTY UNDEFINED CMA CARDSTON-SIKSIKA	SL LOCAL ROAD TRIBUTARY TO WEST ARROWWOOD CREEK	STANDARD BRIDGE	RV 1961 2009	1 8.5	7.5 8.5			88.9 79.6 07-06-2023		3.0		
70812 -1	SW SEC 2 TWP 73 RGE 6 W5M SLAVE LAKE PEACE CREEK (TRIBUTARY TO MOONEY CREEK) BRIDGE ON LOCAL ROAD, 2 KM W OF	NORTH CENTRAL REGION ATHABASCA MD LESSER SLAVE RVR	M.D. OF LESSER SLAVE UNDEFINED CMA LESSER SLAVE LAKE	SC LOCAL ROAD TRIBUTARY TO LESSER SLAVE RIVER	STANDARD BRIDGE	RV 1999 1999	1 12.8	9.2 12.8	28.0 49.0 62.0		77.8 76.0 05-06-2024		3.0		
70813 -1	SW SEC 36 TWP 61 RGE 2 W5M LINARIA SHOAL CREEK BRIDGE ON LOCAL ROAD NEAR LINARIA	NORTH CENTRAL REGION ATHABASCA CT WESTLOCK	WESTLOCK COUNTY UNDEFINED CMA ATHABASCA-BARRHEAD-	TT LOCAL ROAD SHOAL CREEK (WATERCRS-ST)	STANDARD BRIDGE	RV 1968 1968	3 6.1	6.1 18.3	28.0 49.0 65.9		66.7 67.1 09-06-2023		3.0		
70815 -1	SE SEC 2 TWP 38 RGE 26 W4M RED DEER TRIBUTARY TO RED DEER RIVER CULVERT ON HIGHWAY 595, 10 KM E OF RED DEER	CENTRAL REGION RED DEER CT RED DEER	Alberta Transportation (AIT) CMA19 INNISFAIL-SYLVAN LAKE	MP 595:02 C1 9.557 2ND ORDER TRIBUTARY TO RED DEER RIVER	BRIDGE CULV	RV 2001	1 2000.0	12.1			55.6 58.8 09-11-2023		4.9		
70817 -1	NE SEC 20 TWP 28 RGE 19 W4M ROSEDALE ROSEBUD RIVER BRIDGE ON HIGHWAY 10X, AT S BOUNDARY OF ROSEDALE	CENTRAL REGION HANNA DRUMHELLER	Alberta Transportation (AIT) CMA21 DRUMHELLER-STETTTLER	TH 10X:02 C1 5.165 ROSEBUD RIVER (WATERCRS-ST)	MAJOR BRIDGE	RV 1951 1953	1 61.0	7.3 61.0	28.1 44.6 74.8		55.6 32.8 22-07-2024	5.8	6.6		
70817 BGR-2NE	SEC 20 TWP 28 RGE 19 W4M ROSEDALE ROSEBUD RIVER BRIDGE ON HIGHWAY 10X, AT S BOUNDARY OF ROSEDALE	CENTRAL REGION HANNA DRUMHELLER	Alberta Transportation (AIT) CMA21 DRUMHELLER-STETTTLER	ROSEBUD RIVER (WATERCRS-ST)	GUIDE BANK	1951					55.6 31-08-2021				
70817 BXL-3	NE SEC 20 TWP 28 RGE 19 W4M ROSEDALE ROSEBUD RIVER BRIDGE ON HIGHWAY 10X, AT S BOUNDARY OF ROSEDALE	CENTRAL REGION HANNA DRUMHELLER	Alberta Transportation (AIT) CMA21 DRUMHELLER-STETTTLER	ROSEBUD RIVER (WATERCRS-ST)	EXTENDED BANK P ROTECTION	1951					44.4 31-08-2021				
70818 -2	NW SEC 11 TWP 82 RGE 24 W5M BERWYN WATERCOURSE CULVERT ON LOCAL ROAD NEAR BERWYN	PEACE REGION PEACE RIVER MD PEACE	M.D. OF PEACE NO. 135 UNDEFINED CMA CENTRAL PEACE-NOTLEY	MP LOCAL ROAD TRIBUTARY TO PEACE RIVER (WATERCRS-	BRIDGE CULV	RV 2006	1 2000.0	8.0 -57.0			77.8 83.4 28-08-2023				
70820 -2	SW SEC 20 TWP 70 RGE 11 W6M ELMWORTH WATERCOURSE CULVERT ON LOCAL ROAD, 5 KM NW OF ELMWORTH	PEACE REGION GRANDE PRAIRIE CT GRANDE PRAIRIE	COUNTY OF GRANDE PRAIRIE UNDEFINED CMA GRANDE PRAIRIE-WAPITI	SP LOCAL ROAD TRIBUTARY TO DIAMOND DICK CREEK	BRIDGE CULV	RV 2019	1 1810.0	6.0 20.0			88.9 90.9 22-08-2024				
70821 -1	NW SEC 22 TWP 76 RGE 3 W6M WANHAM WATERCOURSE CULVERT ON PROVINCIAL HIGHWAY 733 NEAR WANHAM	PEACE REGION GRANDE PRAIRIE CT BIRCH HILLS	Alberta Transportation (AIT) CMA05 CENTRAL PEACE-NOTLEY	SP-SP 733:04 C1 16.862 TRIBUTARY TO KAKUT CREEK (WATERCRS-	BRIDGE CULV	RV 1956	1 1500.0	13.0 20.0			55.6 43.9 18-12-2024		11.0		
70823 -2	NW SEC 30 TWP 59 RGE 3 W5M BARRHEAD WATERCOURSE CULVERT ON LOCAL ROAD NEAR BARRHEAD	NORTH CENTRAL REGION ATHABASCA CT BARRHEAD	COUNTY OF BARRHEAD NO. UNDEFINED CMA ATHABASCA-BARRHEAD-	MP LOCAL ROAD TRIBUTARY TO PADDLE RIVER (WATERCRS-	BRIDGE CULV	RV 2011	1 1600.0				88.9 87.8 05-10-2021				
70824 -1	SE SEC 2 TWP 33 RGE 27 W4M TORRINGTON WATERCOURSE CULVERT ON PROVINCIAL HIGHWAY 27 NEAR TORRINGTON	CENTRAL REGION RED DEER CT MOUNTAIN VIEW	Alberta Transportation (AIT) CMA29 OLDS-DIDSBURY-THREE	SP 27:08 C1 21.173 TRIBUTARY TO SPRUCE CREEK (WATERCRS-	BRIDGE CULV	RV 1951	1 1500.0	11.0			66.7 61.1 13-02-2023		7.9		
70825 -1	SE SEC 32 TWP 54 RGE 22 W4M FORT SASK ROSS CREEK 3 CULVERT ON LOCAL ROAD NEAR FORT SASK	NORTH CENTRAL REGION STONY PLAIN FORT SASKATCHEWAN	FORT SASKATCHEWAN UNDEFINED CMA FORT SASKATCHEWAN-	SP:SP LOCAL ROAD ROSS CREEK (3) (WATERCRS-ST)	BRIDGE CULV	RV 1955	2 3200.0	10.0					4.5		
70826 -1	NW SEC 10 TWP 28 RGE 26 W4M BEISEKER WATERCOURSE CULVERT ON LOCAL ROAD NEAR BEISEKER	SOUTHERN REGION CALGARY CT ROCKY VIEW	ROCKY VIEW COUNTY UNDEFINED CMA OLDS-DIDSBURY-THREE	SPE LOCAL ROAD TRIBUTARY TO ROSEBUD RIVER	BRIDGE CULV	RV 1981	1 4015.0	7.2 15.0			55.6 67.3 05-05-2020		7.0		
70827 -2	SW SEC 3 TWP 55 RGE 27 W4M ST. ALBERT STURGEON RIVER BRIDGE ON LOCAL ROAD, 2 KM NE OF CALAHOO	NORTH CENTRAL REGION STONY PLAIN CT STURGEON	STURGEON COUNTY UNDEFINED CMA LAC STE. ANNE-PARKLAND	SL LOCAL ROAD STURGEON RIVER (WATERCRS-ST)	STANDARD BRIDGE	RV 2022 2022	3 14.0	8.9 34.0 0.0	28.0 49.0 62.0		88.9 75.6 10-09-2024				
70828 -1	SE SEC 1 TWP 16 RGE 25 W4M KIRKCALDY WATERCOURSE CULVERT ON LOCAL ROAD NEAR KIRKCALDY	SOUTHERN REGION LETHBRIDGE CT VULCAN	VULCAN COUNTY UNDEFINED CMA CARDSTON-SIKSIKA	SPE LOCAL ROAD 3RD ORDER TRIBUTARY TO LONG COULEE	BRIDGE CULV	RV 1961	1 2140.0	7.9			44.4 57.0 01-04-2022		8.5		
70829 -1	SW SEC 25 TWP 17 RGE 26 W4M ENSIGN W ARROWWOOD BRIDGE ON LOCAL ROAD NEAR ENSIGN	SOUTHERN REGION LETHBRIDGE CT VULCAN	VULCAN COUNTY UNDEFINED CMA CARDSTON-SIKSIKA	PG LOCAL ROAD TRIBUTARY TO WEST ARROWWOOD CREEK	STANDARD BRIDGE	RV 1960 1960	1 8.5	7.4 8.5	28.0 49.0 62.0		50.0 53.1 07-06-2023		2.4		


		<div>Transportation Infrastructure Management System</div> <div>Bridge Structures Report</div> <div>All 'IN SERVICE' Structures - Sorted By: File Number</div>										2025/03/06			
														Page 237 of 772	
BF	Legal Land Location Structure Name Location Description	Region District Municipality	Managed By CMA Constituency	Span Types Located On Located Over	Structure Type	Usage Yr Built Yr Supstr	No. Spans Pipes Max Span Length Max Pipe Dia	Clear Rdwy Nom Length Skew	Single (t) Semi (t) Train (t)	Stru Suff Insp	Rat. % Rat. % Date	Theor VCL On Meas VCL On	Deck Height Theor VCL Over Meas VCL Over		
70830 -1	SW SEC 14 TWP 15 RGE 23 W4M CHAMPION LONG COULEE CULVERT ON PROVINCIAL HIGHWAY 529 NEAR CHAMPION	SOUTHERN REGION LETHBRIDGE CT VULCAN	Alberta Transportation (AIT) CMA25 CARDSTON-SIKSIKA	SPE 529:04 C1 6.770 LONG COULEE CREEK (WATERCRS-ST)	BRIDGE CULV	RV 1956	1 2185.0	8.8 6.0			33.3 41.1 21-01-2023		5.8		
70831 -2	SW SEC 28 TWP 15 RGE 23 W4M CHAMPION LONG COULEE CULVERT ON LOCAL ROAD NEAR CHAMPION	SOUTHERN REGION LETHBRIDGE CT VULCAN	VULCAN COUNTY UNDEFINED CMA CARDSTON-SIKSIKA	MP:MP LOCAL ROAD LONG COULEE CREEK (WATERCRS-ST)	BRIDGE CULV	RV 2008	2 3300.0	6.2			88.9 86.6 25-03-2022				
70832 -2	NW SEC 29 TWP 15 RGE 23 W4M CHAMPION WATERCOURSE BRIDGE ON LOCAL ROAD NEAR CHAMPION	SOUTHERN REGION LETHBRIDGE CT VULCAN	VULCAN COUNTY UNDEFINED CMA CARDSTON-SIKSIKA	MP:MP LOCAL ROAD LONG COULEE CREEK (WATERCRS-ST)	BRIDGE CULV	RV 2008	2 2700.0	10.8			88.9 88.8 25-03-2022		3.6		
70833 -2	SW SEC 12 TWP 15 RGE 23 W4M CHAMPION LONG COULEE BRIDGE ON LOCAL ROAD, 10 KM E OF CHAMPION	SOUTHERN REGION LETHBRIDGE CT VULCAN	VULCAN COUNTY UNDEFINED CMA CARDSTON-SIKSIKA	SP LOCAL ORAD LONG COULEE CREEK (WATERCRS-ST)	BRIDGE CULV	RV 2021	1 4920.0	10.0			100.0 88.1 07-10-2021				
70834 -2	SW SEC 14 TWP 17 RGE 25 W4M VULCAN WATERCOURSE CULVERT ON LOCAL ROAD, 10 KM NW OF VULCAN	SOUTHERN REGION LETHBRIDGE CT VULCAN	VULCAN COUNTY UNDEFINED CMA CARDSTON-SIKSIKA	MP LOCAL ROAD 2ND ORDER TRIBUTARY TO WEST	BRIDGE CULV	RV 2014	1 3000.0	8.5 35.0			88.9 85.5 24-10-2024				
70839 -2	SW SEC 1 TWP 55 RGE 19 W4M CHIPMAN WATERCOURSE CULVERT ON HWY 15, 4 km NW OF CHIPMAN	CENTRAL REGION VERMILION CT LAMONT	Alberta Transportation (AIT) CMA14 FORT SASKATCHEWAN-	SSP 15:08 C1 17.180 TRIBUTARY TO BEAVERHILL CREEK	BRIDGE CULV	RV 2021	1 2400.0	9.0			100.0 82.8 15-07-2023				
70840 -1	SW SEC 11 TWP 55 RGE 19 W4M LAMONT WATERCOURSE CULVERT ON HWY 15, 6 KM SE OF LAMONT	CENTRAL REGION VERMILION CT LAMONT	Alberta Transportation (AIT) CMA14 FORT SASKATCHEWAN-	SSP 15:08 C1 14.567 TRIBUTARY TO LAMONT CREEK (WATERCRS-	BRIDGE CULV	RV 1962	1 1050.0	9.2			100.0 78.3 24-01-2024				
70841 -2	NW SEC 10 TWP 55 RGE 19 W4M LAMONT LAMONT CREEK CULVERT ON HWY 15, 2KM SE OF LAMONT	CENTRAL REGION VERMILION CT LAMONT	Alberta Transportation (AIT) CMA14 FORT SASKATCHEWAN-	MP 15:08 C1 13.127 LAMONT CREEK (WATERCRS-ST)	BRIDGE CULV	RV 2016	1 2400.0	9.0			100.0 94.8 24-01-2024				
70842 -1	SE SEC 16 TWP 55 RGE 19 W4M LAMONT WATERCOURSE CULVERT ON PROVINCIAL HIGHWAY 15 NEAR LAMONT	CENTRAL REGION VERMILION LAMONT	Alberta Transportation (AIT) CMA14 FORT SASKATCHEWAN-	SSP;SSP 15:08 C1 11.541 TRIBUTARY TO LAMONT CREEK (WATERCRS-	BRIDGE CULV	RV 2020	2 1219.0	9.0			77.8 78.3 25-06-2024				
70843 -1	NE SEC 19 TWP 55 RGE 19 W4M LAMONT WATERCOURSE CULVERT ON PROVINCIAL HIGHWAY 15 NEAR LAMONT	CENTRAL REGION VERMILION CT LAMONT	Alberta Transportation (AIT) CMA14 FORT SASKATCHEWAN-	MP 15:08 C1 7.565 TRIBUTARY TO LAMONT CREEK (WATERCRS-	BRIDGE CULV	RV 1957	1 1524.0	13.7			33.3 45.7 24-01-2024		1.8		
70847 -2	NE SEC 17 TWP 11 RGE 5 W4M DUNMORE BULLSHEAD CREEK BRIDGE ON LOCAL ROAD NEAR DUNMORE	SOUTHERN REGION LETHBRIDGE CT CYPRESS	CYPRESS COUNTY UNDEFINED CMA CYPRESS-MEDICINE HAT	SL LOCAL ROAD BULLSHEAD CREEK (WATERCRS-ST)	STANDARD BRIDGE	RV 2006 2019	2 12.0	8.9 24.0	28.0 49.0 62.0		94.4 79.4 31-05-2024		3.1		
70851 -1	SW SEC 18 TWP 60 RGE 22 W4M THORHILD WATERCOURSE CULVERT ON LOCAL ROAD NEAR THORHILD	NORTH CENTRAL REGION ATHABASCA CT THORHILD	THORHILD COUNTY UNDEFINED CMA ATHABASCA-BARRHEAD-	RPP;MP LOCAL ROAD TRIBUTARY TO REDWATER RIVER	BRIDGE CULV	RV 1960	2 1791.0	6.7			33.3 53.7 16-10-2024		2.4		
70852 -1	SE SEC 15 TWP 62 RGE 23 W4M ROCHESTER STONY CREEK 5 BRIDGE ON PROVINCIAL HIGHWAY 661 NEAR ROCHESTER	NORTH CENTRAL REGION ATHABASCA CT ATHABASCA	Alberta Transportation (AIT) CMA10 ATHABASCA-BARRHEAD-	SM 661:10 C1 11.550 STONY CREEK (WATERCRS-ST)	STANDARD BRIDGE	RV 1983 1983	1 6.0	10.0 6.0	28.0 49.0 62.0		38.9 51.3 13-04-2023		3.5		
70854 -1	SW SEC 36 TWP 55 RGE 2 W5M ONOWAY WATERCOURSE CULVERT ON PROVINCIAL HIGHWAY 777 NEAR ONOWAY	NORTH CENTRAL REGION STONY PLAIN CT LAC STE. ANNE	Alberta Transportation (AIT) CMA09 LAC STE. ANNE-PARKLAND	SP 777:01 C1 8.648 3RD ORDER TRIBUTARY TO TOAD CREEK	BRIDGE CULV	RV 1957	1 1901.0	9.7			55.6 63.7 10-10-2024		3.0		
70857 -1	SW SEC 1 TWP 54 RGE 9 W4M MYRNAM WATERCOURSE CULVERT ON LOCAL ROAD NEAR MYRNAM	CENTRAL REGION VERMILION CT TWO HILLS	COUNTY OF TWO HILLS NO. UNDEFINED CMA FORT SASKATCHEWAN-	FP LOCAL ROAD 2ND ORDER TRIBUTARY TO SLAWA CREEK	BRIDGE CULV	RV 1959	1 1474.0	7.3			44.4 55.3 10-12-2020		1.8		
70860 -1	SW SEC 7 TWP 31 RGE 2 W5M DIDSBURY WATERCOURSE BRIDGE ON LOCAL ROAD NEAR DIDSBURY	CENTRAL REGION RED DEER CT MOUNTAIN VIEW	MOUNTAIN VIEW COUNTY UNDEFINED CMA OLDS-DIDSBURY-THREE	PG LOCAL ROAD TRIBUTARY TO DOGPOUND CREEK	STANDARD BRIDGE	RV 1952 1952	1 6.1	7.3 6.1	28.0 49.0 62.0		50.0 65.9 07-08-2020		2.5		
70861 -1	NW SEC 5 TWP 32 RGE 24 W4M THREE HILLS WATERCOURSE BRIDGE ON LOCAL ROAD NEAR THREE HILLS	CENTRAL REGION HANNA CT KNEEHILL	KNEEHILL COUNTY UNDEFINED CMA OLDS-DIDSBURY-THREE	HC LOCAL ROAD RENWICK CREEK (WATERCRS-ST)	STANDARD BRIDGE	RV 1969 1969	1 8.5	7.3 8.5	30.1 52.8 75.4		44.4 67.5 22-05-2024		3.7		
70862 -1	SW SEC 26 TWP 33 RGE 25 W4M TORRINGTON WATERCOURSE CULVERT ON LOCAL ROAD NEAR TORRINGTON	CENTRAL REGION HANNA CT KNEEHILL	KNEEHILL COUNTY CMA20 OLDS-DIDSBURY-THREE	MP LOCAL ROAD TRIBUTARY TO THREEHILLS CREEK	BRIDGE CULV	RV 1997	1 2000.0	10.0			88.9 82.9 09-06-2021		6.2		
70863 -1	SE SEC 15 TWP 81 RGE 19 W5M NAMPA BENJAMIN CREEK BRIDGE ON LOCAL ROAD NEAR NAMPA	PEACE REGION PEACE RIVER CT NORTHERN SUNRISE	NORTHERN SUNRISE UNDEFINED CMA PEACE RIVER	TT LOCAL ROAD BENJAMIN CREEK (WATERCRS-ST)	STANDARD BRIDGE	RV 1954 1954	3 8.5	6.4 20.7	28.0 49.0 62.0		50.0 57.6 06-10-2022		5.0		
70867 -1	SE SEC 33 TWP 72 RGE 3 W5M SMITH LESSER SLAVE RIVER CULVERT ON LOCAL ROAD, 24 KM E OF SLAVE LAKE	NORTH CENTRAL REGION ATHABASCA MD LESSER SLAVE RVR	M.D. OF LESSER SLAVE UNDEFINED CMA LESSER SLAVE LAKE	MP LOCAL ROAD TRIBUTARY TO LESSER SLAVE RIVER	BRIDGE CULV	RV 1988	1 1600.0	9.0			77.8 71.2 05-06-2024		3.5		
70868 -1	SW SEC 5 TWP 33 RGE 4 W5M WESTWARD HO EAGLE CREEK CULVERT ON PROVINCIAL HIGHWAY 27 NEAR WESTWARD HO	CENTRAL REGION RED DEER CT MOUNTAIN VIEW	Alberta Transportation (AIT) CMA29 RIMBEY-ROCKY MOUNTAIN	SP 27:06 C1 9.042 EAGLE CREEK (WATERCRS-ST)	BRIDGE CULV	RV 1981	1 1500.0	11.0			55.6 45.9 14-02-2023		7.1		

		<div>Transportation Infrastructure Management System</div> <div>Bridge Structures Report</div> <div>All 'IN SERVICE' Structures - Sorted By: File Number</div>										2025/03/06			
														Page 238 of 772	
BF	Legal Land Location Structure Name Location Description	Region District Municipality	Managed By CMA Constituency	Span Types Located On Located Over	Structure Type	Usage Yr Built Yr Supstr	No. Spans Pipes Max Span Length Max Pipe Dia	Clear Rdwy Nom Length Skew	Single (t) Semi (t) Train (t)	Stru Suff Insp	Rat. % Rat. % Date	Theor VCL On Meas VCL On	Deck Height Theor VCL Over Meas VCL Over		
70869 -1	SW SEC 4 TWP 7 RGE 19 W4M STIRLING IRRIGATION CANAL CULVERT ON HWY 4, 5 KM N OF STIRLING	SOUTHERN REGION LETHBRIDGE CT WARNER	Alberta Transportation (AIT) CMA25 TABER-WARNER	MP 4:06 R1 0.981, 4:06 L1 0.978 RID - IRRIGATION C (WATERCRS-IC)	BRIDGE CULV	IC 1998	1 3300.0	32.8 -5.0			33.3 48.8 24-08-2023		4.8		
70870 -2	NW SEC 35 TWP 39 RGE 17 W4M GADSBY WATERCOURSE CULVERT ON PROVINCIAL HIGHWAY 852 NEAR GADSBY	CENTRAL REGION HANNA CT STETTLER	Alberta Transportation (AIT) CMA20 DRUMHELLER-STETTLER	MP 852:02 C1 12.572 TRIBUTARY TO BIGKNIFE CREEK	BRIDGE CULV	RV 2016	1 1800.0	9.0 0.0			88.9 84.7 08-02-2022				
70872 -1	NE SEC 1 TWP 53 RGE 23 W5M HINTON ROOSTER CREEK CULVERT ON HWY 16, 31 KM NE OF HINTON	NORTH CENTRAL REGION EDSON CT YELLOWHEAD	Alberta Transportation (AIT) CMA13 WEST YELLOWHEAD	MP-MP 16:04 R1 2.059, 16:04 L1 2.072 ROOSTER CREEK (WATERCRS-ST)	BRIDGE CULV	RV 1954	1 1524.0	25.1 -45.0			33.3 44.5 02-05-2024		6.5		
70873 -1	SW SEC 26 TWP 52 RGE 23 W5M OBED PONOKA CREEK CULVERT ON PROVINCIAL HIGHWAY 16 NEAR OBED	NORTH CENTRAL REGION EDSON CT YELLOWHEAD	Alberta Transportation (AIT) CMA13 WEST YELLOWHEAD	MP:MP 16:02 L1 50.083, 16:02 R1 50.057 PONOKA CREEK (WATERCRS-ST)	BRIDGE CULV	RV 1954	2 1220.0	25.3 0.0			55.6 49.2 02-05-2024		5.5		
70874 E-1	NE SEC 22 TWP 52 RGE 23 W5M OBED PONOKA CREEK CULVERT ON PROVINCIAL HIGHWAY 16 NEAR OBED	NORTH CENTRAL REGION EDSON CT YELLOWHEAD	Alberta Transportation (AIT) CMA13 WEST YELLOWHEAD	SPE 16:02 R1 49.404 PONOKA CREEK (WATERCRS-ST)	BRIDGE CULV	RV 1954	1 1813.0	12.2 0.0			55.6 51.6 02-05-2024		3.0		
70876 E-1	SW SEC 21 TWP 52 RGE 23 W5M OBED WATERCOURSE CULVERT ON PROVINCIAL HIGHWAY 16 NEAR OBED	NORTH CENTRAL REGION EDSON CT YELLOWHEAD	Alberta Transportation (AIT) CMA13 WEST YELLOWHEAD	SPE 16:02 R1 46.974 TRIBUTARY TO ATHABASCA RIVER	BRIDGE CULV	RV 1954	1 1813.0	17.3			44.4 51.3 02-05-2024		8.0		
70878 -1	SE SEC 18 TWP 52 RGE 23 W5M OBED SANDSTONE CREEK CULVERT ON HIGHWAY 16, 13 KM E OF HINTON	NORTH CENTRAL REGION EDSON CT YELLOWHEAD	Alberta Transportation (AIT) CMA13 WEST YELLOWHEAD	BP-SP 16:02 L1 43.556, 16:02 R1 43.542 SANDSTONE CREEK (WATERCRS-ST)	BRIDGE CULV	RV 1954	1 1675.0	25.7 -30.0			55.6 58.2 02-05-2024		12.0		
70880 -1	NW SEC 12 TWP 52 RGE 24 W5M HINTON HUNT CREEK CULVERT ON LOCAL ROAD NEAR HINTON	NORTH CENTRAL REGION EDSON CT YELLOWHEAD	YELLOWHEAD COUNTY UNDEFINED CMA WEST YELLOWHEAD	MP LOCAL ROAD HUNT CREEK (WATERCRS-ST)	BRIDGE CULV	RV 1910	1 1830.0	7.0 0.0			44.4 49.4 29-06-2023		1.2		
70883 -1	NW SEC 24 TWP 51 RGE 25 W5M HINTON (SWITZER DR) HARDISTY CREEK BRIDGE ON LOCAL ROAD NEAR HINTON	NORTH CENTRAL REGION EDSON HINTON	HINTON UNDEFINED CMA WEST YELLOWHEAD	SC LOCAL ROAD HARDISTY CREEK (WATERCRS-ST)	STANDARD BRIDGE	RV 1998 1998	1 12.2	9.2 12.2 0.0	28.0 49.0 62.0		50.0 52.4 27-02-2024		3.0		
70884 -1	NW SEC 10 TWP 51 RGE 25 W5M HINTON HAPPY CREEK CULVERT ON PROVINCIAL HIGHWAY 16 NEAR HINTON	NORTH CENTRAL REGION EDSON HINTON	HINTON CMA13 WEST YELLOWHEAD	SP-SP-MP 16:02 L1 24.832, 16:02 R1 24.822 HAPPY CREEK (WATERCRS-ST)	BRIDGE CULV	RV 1955	1 1800.0	40.7			22.2 34.8 02-05-2024				
70887 -1	NE SEC 32 TWP 7 RGE 27 W4M BROCKET CROWLODGE CREEK CULVERT ON HIGHWAY 3, 18 KM SW OF FORT MACLEOD	SOUTHERN REGION LETHBRIDGE PEIGAN #147	Alberta Transportation (AIT) CMA26 LIVINGSTONE-MACLEOD	BP 3:06 C1 26.270 CROWLODGE CREEK (WATERCRS-ST)	BRIDGE CULV	RV 1953	1 2210.0	13.0			44.4 35.5 29-01-2024		5.5		
70889 -1	SW SEC 35 TWP 72 RGE 3 W5M SMITH LESSER SLAVE RIVER CULVERT ON LOCAL ROAD, 27 KM E OF SLAVE LAKE	NORTH CENTRAL REGION ATHABASCA MD LESSER SLAVE RVR	M.D. OF LESSER SLAVE UNDEFINED CMA LESSER SLAVE LAKE	MP LOCAL ROAD TRIBUTARY TO LESSER SLAVE RIVER	BRIDGE CULV	RV 1988	1 1800.0	10.0 0.0			33.3 46.6 05-06-2024		6.0		
70890 -1	SE SEC 34 TWP 72 RGE 3 W5M SMITH LESSER SLAVE RIVER CULVERT ON LOCAL ROAD, 26 KM E OF SLAVE LAKE	NORTH CENTRAL REGION ATHABASCA MD LESSER SLAVE RVR	M.D. OF LESSER SLAVE UNDEFINED CMA LESSER SLAVE LAKE	MP LOCAL ROAD TRIBUTARY TO LESSER SLAVE RIVER	BRIDGE CULV	RV 1988	1 1800.0	9.0			77.8 74.0 05-06-2024		4.6		
70891 -1	SW SEC 34 TWP 72 RGE 3 W5M SAULTEAUX LESSER SLAVE RIVER CULVERT ON LOCAL ROAD, 26 KM E OF SLAVE LAKE	NORTH CENTRAL REGION ATHABASCA MD LESSER SLAVE RVR	M.D. OF LESSER SLAVE UNDEFINED CMA LESSER SLAVE LAKE	MP:MP LOCAL ROAD TRIBUTARY TO LESSER SLAVE RIVER	BRIDGE CULV	RV 1910	2 1210.0	9.0			55.6 58.4 05-06-2024				
70896 -1	SW SEC 10 TWP 79 RGE 6 W6M SPIRIT RIVER DUNVEGAN CREEK CULVERT ON LOCAL ROAD NEAR SPIRIT RIVER	PEACE REGION GRANDE PRAIRIE MD SPIRIT RIVER	M.D. SPIRIT RIVER NO. 133 UNDEFINED CMA CENTRAL PEACE-NOTLEY	BP LOCAL ROAD DUNVEGAN CREEK (WATERCRS-ST)	BRIDGE CULV	RV 1984	1 1991.0	4.5			55.6 68.7 25-06-2020				
70898 -1	NW SEC 20 TWP 63 RGE 4 W5M TIMEU DORIS CREEK BRIDGE ON LOCAL ROAD, 26 KM NE OF FORT ASSINIBOINE	NORTH CENTRAL REGION EDSON CT WOODLANDS	WOODLANDS COUNTY UNDEFINED CMA ATHABASCA-BARRHEAD-	SM LOCAL ROAD DORIS CREEK (WATERCRS-ST)	STANDARD BRIDGE	RV 1984 1984	3 10.0	7.6 26.0	28.0 49.0 62.0		61.1 59.0 25-07-2024		5.4		
70901 -2	SW SEC 8 TWP 21 RGE 15 W4M ROSEMARY MATZHIWIN CREEK CULVERT ON LOCAL ROAD NEAR ROSEMARY	SOUTHERN REGION LETHBRIDGE CT NEWELL	COUNTY OF NEWELL UNDEFINED CMA BROOKS-MEDICINE HAT	MP LOCAL ROAD TRIBUTARY TO MATZHIWIN CREEK	BRIDGE CULV	RV 2005	1 2000.0	6.4 22.0			55.6 70.1 08-04-2020		3.3		
70902 -1	NE SEC 11 TWP 11 RGE 27 W4M GRANUM WILLOW CREEK CULVERT ON LOCAL ROAD NEAR GRANUM	SOUTHERN REGION LETHBRIDGE MD WILLOW CREEK	M.D. OF WILLOW CREEK NO. UNDEFINED CMA LIVINGSTONE-MACLEOD	MP LOCAL ROAD WILLOW CREEK (WATERCRS-ST)	BRIDGE CULV	RV 1972	1 1525.0	8.0			77.8 82.2 07-08-2024		1.8		
70903 -1	SE SEC 30 TWP 46 RGE 23 W4M WETASKIWIN WATERCOURSE CULVERT ON HWY 13, 6 KM NE OF WETASKIWIN	CENTRAL REGION RED DEER CT WETASKIWIN	Alberta Transportation (AIT) CMA17 MASKWACIS-WETASKIWIN	SPE 13:10 C1 1.137 TRIBUTARY TO WEILLER CREEK (WATERCRS-	BRIDGE CULV	RV 1981	1 2433.0	14.4 40.0			22.2 36.6 07-09-2024		5.2		
70904 -1	NE SEC 15 TWP 49 RGE 21 W5M ROBB BRYAN CREEK CULVERT ON PROVINCIAL HIGHWAY 47 NEAR ROBB	NORTH CENTRAL REGION EDSON CT YELLOWHEAD	Alberta Transportation (AIT) CMA13 WEST YELLOWHEAD	SPE 47:06 C1 6.656 BRYAN CREEK (WATERCRS-ST)	BRIDGE CULV	RV 1972	1 3054.0	10.2			66.7 63.1 15-08-2024		11.0		
70905 -1	SW SEC 25 TWP 46 RGE 23 W4M GWYNNE PIPESTONE CREEK BRIDGE ON LOCAL ROAD, AT N BOUNDARY OF GWYNNE	CENTRAL REGION RED DEER CT WETASKIWIN	COUNTY OF WETASKIWIN NO. UNDEFINED CMA MASKWACIS-WETASKIWIN	RB LOCAL ROAD PIPESTONE CREEK (WATERCRS-ST)	MAJOR BRIDGE	RV 1949 1949	1 18.3	7.3 18.3	18.8 22.8 33.7		77.8 62.2 10-09-2021				


		Transportation Infrastructure Management System Bridge Structures Report All 'IN SERVICE' Structures - Sorted By: File Number										2025/03/06	
												Page 239 of 772	
BF	Legal Land Location Structure Name Location Description	Region District Municipality	Managed By CMA Constituency	Span Types Located On Located Over	Structure Type	Usage Yr Built Yr Supstr	No. Spans Pipes Max Span Length Max Pipe Dia	Clear Rdwy Nom Length Skew	Single (t) Semi (t) Train (t)	Stru Suff Insp	Rat. % Rat. % Date	Theor VCL On Meas VCL On	Deck Height Theor VCL Over Meas VCL Over
70906 -1	SW SEC 18 TWP 54 RGE 1 W5M ONOWAY KILINI CREEK BRIDGE ON PROVINCIAL HIGHWAY 633 NEAR ONOWAY	NORTH CENTRAL REGION STONY PLAIN CT LAC STE. ANNE	Alberta Transportation (AIT) CMA11 LAC STE. ANNE-PARKLAND	PG 633:04 C1 5.392 KILINI CREEK (WATERCRS-ST)	STANDARD BRIDGE	RV 1955 1955	1 8.5	6.4 8.5	28.0 49.0 62.0	50.0 49.0 28-04-2022			3.0
70907 -1	NE SEC 25 TWP 72 RGE 3 W5M SLAVE LAKE LESSER SLAVE RIVER CULVERT ON LOCAL ROAD, 28 KM E OF SLAVE LAKE	NORTH CENTRAL REGION ATHABASCA MD LESSER SLAVE RVR	M.D. OF LESSER SLAVE UNDEFINED CMA LESSER SLAVE LAKE	MP LOCAL ROAD TRIBUTARY TO LESSER SLAVE RIVER	BRIDGE CULV	RV 1988	1 2000.0	10.5 0.0		44.4 49.9 05-06-2024			5.7
70913 -1	SW SEC 14 TWP 60 RGE 21 W4M THORHILD NAMEPI CREEK BRIDGE ON LOCAL ROAD NEAR THORHILD	NORTH CENTRAL REGION ATHABASCA CT THORHILD	THORHILD COUNTY UNDEFINED CMA ATHABASCA-BARRHEAD-	SM LOCAL ROAD NAMEPI CREEK (WATERCRS-ST)	STANDARD BRIDGE	RV 1981 1981	1 10.0	7.3 10.0	28.0 49.0 62.0	72.2 74.9 28-09-2023			4.1
70914 -1	SW SEC 22 TWP 66 RGE 24 W4M S. BAPTISTE WATERCOURSE CULVERT ON LOCAL ROAD NEAR S. BAPTISTE	NORTH CENTRAL REGION ATHABASCA SOUTH BAPTISTE	South Baptiste UNDEFINED CMA ATHABASCA-BARRHEAD-	FP LOCAL ROAD TRIBUTARY TO BAPTISTE CREEK	BRIDGE CULV	RV 1961	1 1500.0	7.3		55.0 49.5 24-09-1999			1.8
70916 -1	SE SEC 16 TWP 61 RGE 24 W4M NESTOW TAWATINAW RIVER BRIDGE ON LOCAL ROAD NEAR NESTOW	NORTH CENTRAL REGION ATHABASCA CT WESTLOCK	WESTLOCK COUNTY UNDEFINED CMA ATHABASCA-BARRHEAD-	HC LOCAL ROAD TAWATINAW RIVER (WATERCRS-ST)	STANDARD BRIDGE	RV 1966 1966	1 6.1	7.3 6.1	28.0 49.0 65.5	50.0 60.5 22-09-2022			2.7
70917 -1	NW SEC 19 TWP 57 RGE 1 W5M BUSBY WATERCOURSE CULVERT ON LOCAL ROAD NEAR BUSBY	NORTH CENTRAL REGION ATHABASCA CT BARRHEAD	COUNTY OF BARRHEAD NO. UNDEFINED CMA ATHABASCA-BARRHEAD-	FP;FP LOCAL ROAD TRIBUTARY TO NEWTON CREEK	BRIDGE CULV	RV 1961	2 1474.0	7.3 30.0		33.3 58.5 11-09-2023			2.1
70918 -1	SW SEC 17 TWP 61 RGE 17 W4M SMOKY LAKE WATERCOURSE CULVERT ON LOCAL ROAD NEAR SMOKY LAKE	NORTH CENTRAL REGION ATHABASCA CT SMOKY LAKE	SMOKY LAKE COUNTY UNDEFINED CMA ATHABASCA-BARRHEAD-	MP;MP LOCAL ROAD TRIBUTARY TO WHITE EARTH CREEK	BRIDGE CULV	RV 1965	2 1829.0	9.0 -20.0		44.4 53.3 10-06-2022			4.2
70919 -1	SW SEC 14 TWP 20 RGE 14 W4M DUCHESS IRRIGATION WATERCOURSE CULVERT ON LOCAL ROAD NEAR DUCHESS	SOUTHERN REGION LETHBRIDGE CT NEWELL	COUNTY OF NEWELL UNDEFINED CMA BROOKS-MEDICINE HAT	MP LOCAL ROAD EID - ONE TREE CK (WATERCRS-IC)	BRIDGE CULV	IC 1989	1 1800.0	7.6 10.0		44.4 27.3 15-01-2019			4.8
70920 -1	SW SEC 29 TWP 4 RGE 29 W4M TWIN BUTTE WATERCOURSE CULVERT ON LOCAL ROAD NEAR TWIN BUTTE	SOUTHERN REGION LETHBRIDGE MD PINCHER CREEK	M.D. OF PINCHER CREEK NO. UNDEFINED CMA LIVINGSTONE-MACLEOD	SP LOCAL ROAD TRIBUTARY TO FOOTHILLS CREEK	BRIDGE CULV	RV 1953	1 1500.0	6.7		66.7 63.1 12-10-2021			2.4
70921 -1	SW SEC 10 TWP 26 RGE 4 W5M COCHRANE WATERCOURSE CULVERT ON PROVINCIAL HIGHWAY 22 NEAR COCHRANE	SOUTHERN REGION CALGARY COCHRANE	Alberta Transportation (AIT) CMA28 AIRDRIE-COCHRANE	SP-MP 22:16 C1 13.717 TRIBUTARY TO BIGHILL CREEK (WATERCRS-	BRIDGE CULV	RV 1972	1 1524.0	34.0 -42.0		33.3 45.2 12-08-2024			20.3
70922 -1	SW SEC 31 TWP 65 RGE 13 W4M LAC LA BICHE BEAVER RIVER BRIDGE ON HIGHWAY 36, 10 KM S OF LAC LA BICHE	NORTH CENTRAL REGION ATHABASCA CT LAC LA BICHE	Alberta Transportation (AIT) CMA08 FORT MCMURRAY-LAC LA	SM 36:26 C1 61.750 BEAVER RIVER (WATERCRS-ST)	STANDARD BRIDGE	RV 1979 1979	3 10.0	11.3 30.0	28.0 49.0 62.0	50.0 50.8 15-06-2024			5.5
70923 -1	NW SEC 20 TWP 59 RGE 15 W4M BELLIS WATERCOURSE BRIDGE ON LOCAL ROAD NEAR BELLIS	NORTH CENTRAL REGION ATHABASCA CT SMOKY LAKE	SMOKY LAKE COUNTY UNDEFINED CMA ATHABASCA-BARRHEAD-	HC LOCAL ROAD TRIBUTARY TO WHITE EARTH CREEK	STANDARD BRIDGE	RV 1969 1969	1 6.1	7.3 6.1	28.0 49.0 65.5	38.9 58.8 09-05-2024			2.7
70924 -1	SE SEC 27 TWP 59 RGE 11 W4M ASHMONT WATERCOURSE CULVERT ON LOCAL ROAD NEAR ASHMONT	NORTH CENTRAL REGION ATHABASCA CT ST PAUL	COUNTY OF ST. PAUL NO. 19 UNDEFINED CMA ATHABASCA-BARRHEAD-	MP LOCAL ROAD 2ND ORDER TRIBUTARY TO SADDLELAKE	BRIDGE CULV	RV 1968	1 1524.0	8.5 0.0		55.6 50.7 01-09-2022			2.1
70925 -1	SE SEC 25 TWP 62 RGE 11 W4M ST. LINA WATERCOURSE CULVERT ON LOCAL ROAD NEAR ST. LINA	NORTH CENTRAL REGION ATHABASCA CT ST PAUL	COUNTY OF ST. PAUL NO. 19 UNDEFINED CMA ATHABASCA-BARRHEAD-	SPE LOCAL ROAD TRIBUTARY TO BEAVER RIVER (WATERCRS-	BRIDGE CULV	RV 1961	1 1813.0	8.0 30.0		66.7 61.2 01-03-2021			3.7
70926 -2	NW SEC 16 TWP 61 RGE 10 W4M ST LINA ST LINA CREEK CULVERT ON LOCAL ROAD NEAR ST. LINA	NORTH CENTRAL REGION ATHABASCA CT ST PAUL	COUNTY OF ST. PAUL NO. 19 UNDEFINED CMA ATHABASCA-BARRHEAD-	MP LOCAL ROAD ST LINA CREEK (WATERCRS-ST)	BRIDGE CULV	RV 2003	1 2200.0	8.0		77.8 81.5 30-09-2020			3.7
70927 -2	NW SEC 9 TWP 61 RGE 7 W4M BONNYVILLE THINLAKE RIVER BRIDGE ON LOCAL ROAD, 22 KM W OF BONNYVILLE	NORTH CENTRAL REGION ATHABASCA MD BONNYVILLE	M.D. OF BONNYVILLE NO. 87 UNDEFINED CMA BONNYVILLE-COLD LAKE-ST.	SL LOCAL ROAD THINLAKE RIVER (WATERCRS-ST)	STANDARD BRIDGE	RV 2022 2022	3 14.0	8.9 34.0 0.0	28.0 49.0 62.0	100.0 89.7 25-10-2022			
70928 -1	NW SEC 14 TWP 61 RGE 5 W4M BONNYVILLE MURIEL CREEK BRIDGE ON LOCAL ROAD NEAR BONNYVILLE	NORTH CENTRAL REGION ATHABASCA MD BONNYVILLE	M.D. OF BONNYVILLE NO. 87 UNDEFINED CMA BONNYVILLE-COLD LAKE-ST.	SM LOCAL ROAD MURIEL CREEK (WATERCRS-ST)	STANDARD BRIDGE	RV 1986 1986	1 6.0	7.6 6.0	28.0 49.0 62.0	77.8 74.6 13-08-2023			2.6
70929 -1	NE SEC 22 TWP 55 RGE 14 W4M HAIRY HILL WATERCOURSE BRIDGE ON LOCAL ROAD NEAR HAIRY HILL	CENTRAL REGION VERMILION CT TWO HILLS	COUNTY OF TWO HILLS NO. UNDEFINED CMA FORT SASKATCHEWAN-	SC LOCAL ROAD TRIBUTARY TO VERMILION RIVER	STANDARD BRIDGE	RV 1992 1992	1 8.0	8.0 8.0 0.0	28.0 49.0 62.0	61.1 69.0 06-10-2023			1.8
70931 -1	SW SEC 3 TWP 58 RGE 9 W4M ST. PAUL WATERCOURSE CULVERT ON LOCAL ROAD NEAR ST. PAUL	NORTH CENTRAL REGION ATHABASCA CT ST PAUL	COUNTY OF ST. PAUL NO. 19 UNDEFINED CMA BONNYVILLE-COLD LAKE-ST.	MP;MP LOCAL ROAD TRIBUTARY TO UPPER THERIEN LAKE	BRIDGE CULV	RV 1988	2 1200.0	9.0 15.0		44.4 57.3 02-10-2020			2.0
70932 -1	SE SEC 18 TWP 56 RGE 8 W4M ST. PAUL WATERCOURSE CULVERT ON LOCAL ROAD NEAR ST. PAUL	NORTH CENTRAL REGION ATHABASCA CT ST PAUL	COUNTY OF ST. PAUL NO. 19 UNDEFINED CMA BONNYVILLE-COLD LAKE-ST.	MP LOCAL ROAD TRIBUTARY TO NORTH SASKATCHEWAN	BRIDGE CULV	RV 1980	1 1829.0	6.6 20.0		55.6 59.1 31-08-2022			2.4
70933 -1	SW SEC 21 TWP 25 RGE 25 W4M ARDENODE SERVICEBERRY BRIDGE ON LOCAL ROAD NEAR ARDENODE	SOUTHERN REGION CALGARY CT WHEATLAND	WHEATLAND COUNTY UNDEFINED CMA CHESTERMERE-	PG LOCAL ROAD SERVICEBERRY CREEK (WATERCRS-ST)	STANDARD BRIDGE	RV 1952 1952	3 8.5	7.3 20.7	28.0 49.0 62.0	61.1 69.7 29-03-2021			4.2


		Transportation Infrastructure Management System										2025/03/06			
		Bridge Structures Report													
		All 'IN SERVICE' Structures - Sorted By: File Number													
														Page 240 of 772	
BF	Legal Land Location Structure Name Location Description	Region District Municipality	Managed By CMA Constituency	Span Types Located On Located Over	Structure Type	Usage Yr Built Yr Supstr	No. Spans Pipes Max Span Length Max Pipe Dia	Clear Rdwy Nom Length Skew	Single (t) Semi (t) Train (t)	Stru Suff Insp	Rat. % Rat. % Date	Theor VCL On Meas VCL On	Deck Height Theor VCL Over Meas VCL Over		
70935 -1	SE SEC 11 TWP 93 RGE 23 W5M HOTCHKISS HOTCHKISS RIVER BRIDGE ON HWY 35, 14 KM N OF MANNING	PEACE REGION PEACE RIVER CT NORTHERN LIGHTS	Alberta Transportation (AIT) CMA04 PEACE RIVER	RB 35:08 C1 15.399 HOTCHKISS RIVER (WATERCRS-ST)	MAJOR BRIDGE	RV 1955 1955	3 21.3	11.0 55.5	63.0 87.0 112.2		38.9 58.5 04-01-2024		10.7		
70937 -1	SW SEC 15 TWP 54 RGE 8 W4M MYRNAM WATERCOURSE CULVERT ON PROVINCIAL HIGHWAY 45 NEAR MYRNAM	CENTRAL REGION VERMILION CT TWO HILLS	Alberta Transportation (AIT) CMA15 FORT SASKATCHEWAN-	SPE;MP 45:08 C1 44.179 TRIBUTARY TO SLAWA CREEK (WATERCRS-	BRIDGE CULV	RV 1969	2 2123.0	9.0			22.2 27.5 06-06-2024		7.0		
70938 -1	SW SEC 14 TWP 54 RGE 9 W4M MYRNAM WATERCOURSE CULVERT ON LOCAL ROAD NEAR MYRNAM	CENTRAL REGION VERMILION MYRNAM	MYRNAM UNDEFINED CMA FORT SASKATCHEWAN-	RPP LOCAL ROAD 2ND ORDER TRIBUTARY TO SLAWA CREEK	BRIDGE CULV	RV 1955	1 2121.0	6.4 -40.0			44.4 60.5 27-10-2005		2.5		
70939 -2	SW SEC 14 TWP 55 RGE 5 W4M HEINSBURG TELEGRAPH CREEK CULVERT ON HWY 640, 15 KM SW OF HEINSBURG	CENTRAL REGION VERMILION CT VERMILION RIVER	Alberta Transportation (AIT) CMA15 VERMILION-LLOYDMINSTER-	MP 640:02 C1 16.613 TELEGRAPH CREEK (WATERCRS-ST)	BRIDGE CULV	RV 2020	1 2700.0	8.8 0.0			100.0 82.2 07-07-2023				
70946 -1	SW SEC 29 TWP 48 RGE 5 W4M VERMILION GRIZZLY BEAR CREEK CULVERT ON HIGHWAY 619, 35 KM SE OF VERMILION	CENTRAL REGION VERMILION CT VERMILION RIVER	Alberta Transportation (AIT) CMA15 VERMILION-LLOYDMINSTER-	SPE 619:06 C1 11.670 GRIZZLY BEAR CREEK (WATERCRS-ST)	BRIDGE CULV	RV 1990	1 4303.0	9.7 30.0			44.4 56.8 06-09-2022		13.3		
70947 -1	SW SEC 25 TWP 52 RGE 11 W4M INNISFREE WATERCOURSE CULVERT ON LOCAL ROAD NEAR INNISFREE	CENTRAL REGION VERMILION CT MINBURN	COUNTY OF MINBURN NO. 27 UNDEFINED CMA FORT SASKATCHEWAN-	MP LOCAL ROAD TRIBUTARY TO VERMILION RIVER	BRIDGE CULV	RV 1972	1 1829.0	6.7			44.4 48.2 30-07-2024		3.0		
70948 -1	SW SEC 25 TWP 41 RGE 2 W4M CHAUVIN BULL CREEK BRIDGE ON LOCAL ROAD NEAR CHAUVIN	CENTRAL REGION VERMILION MD WAINWRIGHT	M.D. OF WAINWRIGHT NO. 61 UNDEFINED CMA VERMILION-LLOYDMINSTER-	HC LOCAL ROAD TRIBUTARY TO KILLARNEY LAKE	STANDARD BRIDGE	RV 1963 1963	1 8.5	6.4 8.5 -30.0	30.1 52.8 75.4		44.4 60.0 01-06-2023		2.7		
70949 -1	NW SEC 24 TWP 41 RGE 2 W4M CHAUVIN BULL CREEK BRIDGE ON LOCAL ROAD NEAR CHAUVIN	CENTRAL REGION VERMILION MD WAINWRIGHT	M.D. OF WAINWRIGHT NO. 61 UNDEFINED CMA VERMILION-LLOYDMINSTER-	HC LOCAL ROAD TRIBUTARY TO KILLARNEY LAKE	STANDARD BRIDGE	RV 1963 1963	1 8.5	7.3 8.5 0.0	30.1 52.8 75.4		55.6 71.6 01-06-2023		3.0		
70952 -1	SE SEC 27 TWP 37 RGE 1 W4M BODO EYEHILL CREEK BRIDGE ON LOCAL ROAD NEAR BODO	CENTRAL REGION HANNA MD PROVOST	M.D. OF PROVOST NO. 52 UNDEFINED CMA DRUMHELLER-STETTTLER	PG LOCAL ROAD EYEHILL CREEK (WATERCRS-ST)	STANDARD BRIDGE	RV 1952 1952	1 8.5	7.3 8.5	28.0 49.0 62.0		33.3 54.8 28-05-2024		3.0		
70953 -1	SW SEC 16 TWP 37 RGE 1 W4M BODO EYEHILL CREEK BRIDGE ON LOCAL ROAD NEAR BODO	CENTRAL REGION HANNA MD PROVOST	M.D. OF PROVOST NO. 52 UNDEFINED CMA DRUMHELLER-STETTTLER	HC LOCAL ROAD EYEHILL CREEK (WATERCRS-ST)	STANDARD BRIDGE	RV 1971 1971	3 8.5	7.3 20.7 -30.0	28.0 49.0 65.5		61.1 67.0 29-04-2021		3.4		
70954 -1	SE SEC 6 TWP 37 RGE 2 W4M BODO EYEHILL CREEK BRIDGE ON LOCAL ROAD NEAR BODO	CENTRAL REGION HANNA MD PROVOST	M.D. OF PROVOST NO. 52 UNDEFINED CMA DRUMHELLER-STETTTLER	TT LOCAL ROAD EYEHILL CREEK (WATERCRS-ST)	STANDARD BRIDGE	RV 1974 1974	1 6.1	7.3 6.1	32.9 57.5 82.2		55.6 71.5 29-04-2021		3.4		
70955 -1	SW SEC 7 TWP 37 RGE 2 W4M PROVOST EYEHILL CREEK BRIDGE ON LOCAL ROAD NEAR PROVOST	CENTRAL REGION HANNA MD PROVOST	M.D. OF PROVOST NO. 52 UNDEFINED CMA DRUMHELLER-STETTTLER	PG LOCAL ROAD EYEHILL CREEK (WATERCRS-ST)	STANDARD BRIDGE	RV 1957 1957	2 6.1	6.4 12.2	28.0 49.0 62.0		55.6 55.2 14-01-2022		2.7		
70956 -1	SW SEC 13 TWP 48 RGE 16 W4M HOLDEN 2ND ORDER TRIBUTARY TO VERMILION RIVER CULVERT ON LOCAL ROAD, 11 KM SE OF	CENTRAL REGION VERMILION CT BEAVER	BEAVER COUNTY UNDEFINED CMA CAMROSE	SP LOCAL ROAD 2ND ORDER TRIBUTARY TO VERMILION	BRIDGE CULV	RV 1992	1 3050.0	6.4 3.0			66.7 70.6 28-11-2023		7.0		
70958 -1	SE SEC 29 TWP 46 RGE 18 W4M OHATON WATERCOURSE BRIDGE ON LOCAL ROAD NEAR OHATON	CENTRAL REGION VERMILION CT CAMROSE	CAMROSE COUNTY UNDEFINED CMA CAMROSE	HH LOCAL ROAD TRIBUTARY TO DRIEDMEAT CREEK	STANDARD BRIDGE	RV 1961 1961	1 6.1	7.3 6.1	28.0 49.0 62.5		55.6 64.9 17-05-2021		2.1		
70962 -1	SE SEC 14 TWP 28 RGE 3 W4M OYEN WATERCOURSE CULVERT ON PROVINCIAL HIGHWAY 9 NEAR OYEN	CENTRAL REGION HANNA SPECIAL AREA 3	Alberta Transportation (AIT) CMA22 DRUMHELLER-STETTTLER	RPP 9:14 C1 11.364 UNNAMED STREAM (WATERCRS-ST)	BRIDGE CULV	RV 1957	1 1805.0	11.0			55.6 60.6 31-05-2023		2.7		
70965 -2	SE SEC 28 TWP 36 RGE 14 W4M CASTOR CASTOR CREEK CULVERT ON LOCAL ROAD NEAR CASTOR	CENTRAL REGION HANNA CT PAINTEARTH	COUNTY OF PAINTEARTH NO. UNDEFINED CMA DRUMHELLER-STETTTLER	MP;MP LOCAL ROAD TRIBUTARY TO SULLIVAN LAKE (WATERCRS-	BRIDGE CULV	RV 2012	2 1600.0	8.0 0.0			88.9 90.6 11-08-2021				
70966 -1	SE SEC 18 TWP 36 RGE 11 W4M CORONATION WATERCOURSE CULVERT ON LOCAL ROAD NEAR CORONATION	CENTRAL REGION HANNA CT PAINTEARTH	COUNTY OF PAINTEARTH NO. UNDEFINED CMA DRUMHELLER-STETTTLER	SPE LOCAL ROAD 2ND ORDER TRIBUTARY TO SOUNDING	BRIDGE CULV	RV 1978	1 2435.0	9.0 20.0			66.7 67.0 13-08-2021		3.7		
70968 -2	NW SEC 15 TWP 16 RGE 26 W4M VULCAN WATERCOURSE CULVERT ON LOCAL ROAD, 23 KM SW OF VULCAN	SOUTHERN REGION LETHBRIDGE CT VULCAN	VULCAN COUNTY UNDEFINED CMA CARDSTON-SIKSIKA	MP LOCAL ROAD TRIBUTARY TO LITTLE BOW RIVER	BRIDGE CULV	RV 2015	1 1600.0	9.0 0.0			88.9 85.6 29-10-2024				
70972 -1	NW SEC 4 TWP 62 RGE 1 W5M FREEDOM SHOAL CREEK BRIDGE ON LOCAL ROAD NEAR FREEDOM	NORTH CENTRAL REGION ATHABASCA CT WESTLOCK	WESTLOCK COUNTY UNDEFINED CMA ATHABASCA-BARRHEAD-	HH LOCAL ROAD SHOAL CREEK (WATERCRS-ST)	STANDARD BRIDGE	RV 1962 1962	3 8.5	6.4 20.7 -15.0	28.0 49.0 62.5		44.4 55.6 21-09-2022		4.0		
70974 -1	SW SEC 3 TWP 7 RGE 25 W4M STAND OFF WATERCOURSE BRIDGE ON LOCAL ROAD NEAR STAND OFF	SOUTHERN REGION LETHBRIDGE MD WILLOW CREEK	M.D. OF WILLOW CREEK NO. UNDEFINED CMA LIVINGSTONE-MACLEOD	HC LOCAL ROAD TRIBUTARY TO BELLY RIVER (WATERCRS-ST)	STANDARD BRIDGE	RV 1970 1970	1 8.5	7.3 8.5	30.1 52.8 75.4		50.0 70.7 13-12-2022		3.0		
70976 -1	SW SEC 17 TWP 29 RGE 22 W4M SHARPLES KNEEHILLS CREEK BRIDGE ON LOCAL ROAD, 4 KM W OF CARBON	CENTRAL REGION HANNA CT KNEEHILL	KNEEHILL COUNTY UNDEFINED CMA OLDS-DIDSBURY-THREE	PT, TT LOCAL ROAD KNEEHILLS CREEK (WATERCRS-ST)	MAJOR BRIDGE	RV 1929 1929	3 27.4	4.9 39.6	27.0 42.3 53.4		50.0 42.7 29-11-2021		5.8		


		Transportation Infrastructure Management System Bridge Structures Report All 'IN SERVICE' Structures - Sorted By: File Number										2025/03/06			
														Page 241 of 772	
BF	Legal Land Location Structure Name Location Description	Region District Municipality	Managed By CMA Constituency	Span Types Located On Located Over	Structure Type	Usage Yr Built Yr Supstr	No. Spans Pipes Max Span Length Max Pipe Dia	Clear Rdwy Nom Length Skew	Single (t) Semi (t) Train (t)	Stru Suff Insp	Rat. % Rat. % Date	Theor VCL On Meas VCL On	Deck Height Theor VCL Over Meas VCL Over		
70978 -1	SE SEC 6 TWP 26 RGE 19 W4M DOROTHY WATERCOURSE CULVERT ON PROVINCIAL HIGHWAY 564 NEAR DOROTHY	SOUTHERN REGION CALGARY CT WHEATLAND	Alberta Transportation (AIT) CMA30 OLDS-DIDSBURY-THREE	SPE 564:08 C1 43.418 TRIBUTARY TO DEADHORSE CREEK	BRIDGE CULV	RV 1979	1 51.7 2435.0	11.0 0.0			44.4 51.7 23-10-2024				
70979 -1	NE SEC 36 TWP 45 RGE 26 W4M BRIGHTVIEW WATERCOURSE BRIDGE ON LOCAL ROAD NEAR BRIGHTVIEW	CENTRAL REGION RED DEER CT WETASKIWIN	COUNTY OF WETASKIWIN NO. CMA17 MASKWACIS-WETASKIWIN	HC LOCAL ROAD TRIBUTARY TO MASKWA CREEK	STANDARD BRIDGE	RV 1965 1965	1 6.1	7.3 6.1 -30.0	28.0 49.0 65.5		61.1 67.5 26-10-2022		2.1		
70982 -1	SE SEC 35 TWP 56 RGE 18 W4M ST. MICHAEL LIMESTONE CREEK CULVERT ON LOCAL ROAD NEAR ST. MICHAEL	CENTRAL REGION VERMILION CT LAMONT	LAMONT COUNTY UNDEFINED CMA FORT SASKATCHEWAN-	FP LOCAL ROAD TRIBUTARY TO LIMESTONE CREEK	BRIDGE CULV	RV 1965	1 1474.0	6.0			33.3 44.9 14-07-2022		1.8		
70983 -1	NW SEC 1 TWP 22 RGE 2 W5M DE WINTON PINE CREEK CULVERT ON LOCAL ROAD, 8 KM S OF CALGARY	SOUTHERN REGION CALGARY CT FOOTHILLS	FOOTHILLS COUNTY UNDEFINED CMA HIGHWOOD	SP LOCAL ROAD PINE CREEK (WATERCRS-ST)	BRIDGE CULV	RV 1991	1 3354.0	9.0 13.0			100.0 94.2 20-06-2017		8.1		
70984 -1	SW SEC 31 TWP 19 RGE 1 W5M BLACK DIAMON SPRING CREEK CULVERT ON LOCAL ROAD NEAR BLACREEK DIAMON	SOUTHERN REGION CALGARY CT FOOTHILLS	FOOTHILLS COUNTY UNDEFINED CMA LIVINGSTONE-MACLEOD	MP LOCAL ROAD SPRING CREEK (WATERCRS-ST)	BRIDGE CULV	RV 1976	1 2134.0	4.5			44.4 58.0 23-08-2019		3.0		
70985 -1	NW SEC 7 TWP 16 RGE 28 W4M NANTON SPRINGHILL C CULVERT ON LOCAL ROAD NEAR NANTON	SOUTHERN REGION LETHBRIDGE MD WILLOW CREEK	M.D. OF WILLOW CREEK NO. UNDEFINED CMA LIVINGSTONE-MACLEOD	RPP LOCAL ROAD SPRINGHILL CREEK (WATERCRS-ST)	BRIDGE CULV	RV 1973	1 2120.0	7.3 -20.0			66.7 65.6 02-04-2024		2.7		
70987 -1	NE SEC 5 TWP 29 RGE 28 W4M CROSSFIELD CARSTAIRS CREEK CULVERT ON LOCAL ROAD NEAR CROSSFIELD	SOUTHERN REGION CALGARY CT ROCKY VIEW	ROCKY VIEW COUNTY UNDEFINED CMA OLDS-DIDSBURY-THREE	SPE LOCAL ROAD CARSTAIRS CREEK (WATERCRS-ST)	BRIDGE CULV	RV 1973	1 3697.0	8.2 27.0			55.6 63.0 07-03-2022		5.3		
70988 -1	NW SEC 15 TWP 28 RGE 21 W4M DRUMHELLER WATERCOURSE CULVERT ON LOCAL ROAD NEAR DRUMHELLER	CENTRAL REGION HANNA CT KNEEHILL	KNEEHILL COUNTY UNDEFINED CMA OLDS-DIDSBURY-THREE	MP LOCAL ROAD TRIBUTARY TO ROSEBUD RIVER	BRIDGE CULV	RV 1951	1 1500.0	8.5 0.0			22.2 41.5 03-05-2024		4.1		
70989 -2	SE SEC 18 TWP 28 RGE 24 W4M CARBON WATERCOURSE CULVERT ON PROVINCIAL HIGHWAY 9 NEAR CARBON	CENTRAL REGION HANNA CT KNEEHILL	Alberta Transportation (AIT) CMA29 OLDS-DIDSBURY-THREE	MP 9:02 C1 55.363 2ND ORDER TRIBUTARY TO ROSEBUD RIVER	BRIDGE CULV	RV 2008	1 1800.0	12.0 -10.0			77.8 61.7 01-06-2023				
70990 -1	NW SEC 18 TWP 18 RGE 22 W4M MILO WATERCOURSE CULVERT ON LOCAL ROAD NEAR MILO	SOUTHERN REGION LETHBRIDGE CT VULCAN	VULCAN COUNTY UNDEFINED CMA CARDSTON-SIKSIKA	SPE-MP LOCAL ROAD TRIBUTARY TO MCGREGOR LAKE	BRIDGE CULV	RV 1961	1 2400.0	7.9 -15.0			66.7 61.2 09-10-2023		9.8		
70991 -1	SW SEC 1 TWP 17 RGE 23 W4M VULCAN WATERCOURSE CULVERT ON PROVINCIAL HIGHWAY 534 NEAR VULCAN	SOUTHERN REGION LETHBRIDGE CT VULCAN	Alberta Transportation (AIT) CMA25 CARDSTON-SIKSIKA	MP 534:02 C1 32.777 TRIBUTARY TO SNAKE CREEK (WATERCRS-	BRIDGE CULV	RV 1995	1 2700.0	12.0			77.8 72.5 01-02-2023		5.3		
70992 -1	SW SEC 29 TWP 17 RGE 23 W4M VULCAN WATERCOURSE CULVERT ON LOCAL ROAD NEAR VULCAN	SOUTHERN REGION LETHBRIDGE CT VULCAN	VULCAN COUNTY UNDEFINED CMA CARDSTON-SIKSIKA	SPE LOCAL ROAD TRIBUTARY TO SNAKE CREEK (WATERCRS-	BRIDGE CULV	RV 1961	1 2743.0	7.9			66.7 58.3 19-10-2023		4.6		
70994 -1	SW SEC 34 TWP 32 RGE 25 W4M THREE HILLS WATERCOURSE CULVERT ON LOCAL ROAD NEAR THREE HILLS	CENTRAL REGION HANNA CT KNEEHILL	KNEEHILL COUNTY UNDEFINED CMA OLDS-DIDSBURY-THREE	SPE LOCAL ROAD TRIBUTARY TO THREEHILLS CREEK	BRIDGE CULV	RV 1960	1 2103.0	7.4			55.6 65.0 22-05-2024		3.0		
70995 -1	SE SEC 5 TWP 33 RGE 25 W4M TORRINGTON WATERCOURSE CULVERT ON PROVINCIAL HIGHWAY 27 NEAR TORRINGTON	CENTRAL REGION HANNA CT KNEEHILL	Alberta Transportation (AIT) CMA20 OLDS-DIDSBURY-THREE	CP 27:08 C1 36.154 TRIBUTARY TO THREEHILLS CREEK	BRIDGE CULV	RV 1962	1 1800.0	11.0 15.0			66.7 67.6 09-03-2023		4.0		
70997 -1	NE SEC 18 TWP 1 RGE 21 W4M DEL BONITA SHANKS CREEK BRIDGE ON PROVINCIAL HIGHWAY 62 NEAR DEL BONITA	SOUTHERN REGION LETHBRIDGE CT CARDSTON	Alberta Transportation (AIT) CMA25 CARDSTON-SIKSIKA	PGO 62:02 C1 4.977 SHANKS CREEK (WATERCRS-ST)	STANDARD BRIDGE	RV 1959 1959	3 6.1	9.1 18.3 -15.0	28.0 49.0 66.7	44.4 57.4 26-04-2023			4.3		
70998 -1	SW SEC 27 TWP 1 RGE 21 W4M DEL BONITA SHANKS CREEK BRIDGE ON LOCAL ROAD NEAR DEL BONITA	SOUTHERN REGION LETHBRIDGE CT CARDSTON	CARDSTON COUNTY UNDEFINED CMA CARDSTON-SIKSIKA	SM LOCAL ROAD SHANKS CREEK (WATERCRS-ST)	STANDARD BRIDGE	RV 1982 1982	1 10.0	7.6 10.0	28.0 49.0 62.0	66.7 70.4 09-01-2023			3.0		
70999 -1	NE SEC 31 TWP 11 RGE 28 W4M WOODHOUSE TROUT CREEK CULVERT ON LOCAL ROAD NEAR WOODHOUSE	SOUTHERN REGION LETHBRIDGE MD WILLOW CREEK	M.D. OF WILLOW CREEK NO. UNDEFINED CMA LIVINGSTONE-MACLEOD	MP LOCAL ROAD TROUT CREEK (WATERCRS-ST)	BRIDGE CULV	RV 1990	1 2200.0	8.0 15.0			88.9 78.1 18-10-2019		3.2		
71000 -2	SW SEC 15 TWP 43 RGE 4 W5M RIMBEY WATERCOURSE BRIDGE ON LOCAL ROAD, 25 KM NW OF RIMBEY	CENTRAL REGION RED DEER CT PONOKA	PONOKA COUNTY UNDEFINED CMA RIMBEY-ROCKY MOUNTAIN	PB LOCAL ROAD TRIBUTARY TO WILSON CREEK (WATERCRS-	MAJOR BRIDGE	RV 2020 2020	1 5.0	7.3 5.0 0.0	94.4 75.1 16-07-2024						
71003 -1	NW SEC 13 TWP 50 RGE 6 W5M BERRYMOOR WATERCOURSE CULVERT ON PROVINCIAL HIGHWAY 759 NEAR BERRYMOOR	NORTH CENTRAL REGION STONY PLAIN CT PARKLAND	Alberta Transportation (AIT) CMA11 DRAYTON VALLEY-DEVON	SPE 759:02 C1 12.918 TRIBUTARY TO NORTH SASKATCHEWAN	BRIDGE CULV	RV 1981	1 3054.0	9.7 37.0			22.2 28.8 21-11-2024		7.0		
71004 -1	NW SEC 6 TWP 20 RGE 2 W5M TURNER VALLE SHEEP RIVER BRIDGE ON LOCAL ROAD, AT TURNER VALLEY	SOUTHERN REGION CALGARY DIAMOND VALLEY	DIAMOND VALLEY UNDEFINED CMA HIGHWOOD	CBT LOCAL ROAD SHEEP RIVER (WATERCRS-ST)	MAJOR BRIDGE	RV 1989 1989	3 24.0	9.0 60.0 10.0	28.0 49.0 62.0	72.2 59.8 25-10-2021			6.8		
71004 BXL-2	NW SEC 6 TWP 20 RGE 2 W5M SHEEP RIVER BRIDGE ON LOCAL ROAD, AT TURNER VALLEY	SOUTHERN REGION CALGARY DIAMOND VALLEY	DIAMOND VALLEY UNDEFINED CMA HIGHWOOD	SHEEP RIVER (WATERCRS-ST)	EXTENDED BANK P ROTECTION	1989									


		Transportation Infrastructure Management System										2025/03/06			
		Bridge Structures Report													
		All 'IN SERVICE' Structures - Sorted By: File Number													
														Page 242 of 772	
BF	Legal Land Location Structure Name Location Description	Region District Municipality	Managed By CMA Constituency	Span Types Located On Located Over	Structure Type	Usage Yr Built Yr Supstr	No. Spans Pipes Max Span Length Max Pipe Dia	Clear Rdwy Nom Length Skew	Single (t) Semi (t) Train (t)	Stru Suff	Rat. % Rat. % Insp Date	Theor VCL On Meas VCL On	Deck Height Theor VCL Over Meas VCL Over		
71004	BXR-3NW SEC 6 TWP 20 RGE 2 W5M SHEEP RIVER BRIDGE ON LOCAL ROAD, AT TURNER VALLEY	SOUTHERN REGION CALGARY DIAMOND VALLEY	DIAMOND VALLEY UNDEFINED CMA HIGHWOOD	SHEEP RIVER (WATERCRS-ST)	EXTENDED BANK P ROTECTION	1989									
71005 -1	SW SEC 27 TWP 59 RGE 4 W5M BARRHEAD WATERCOURSE CULVERT ON PROVINCIAL HIGHWAY 18 NEAR BARRHEAD	NORTH CENTRAL REGION ATHABASCA CT BARRHEAD	Alberta Transportation (AIT) CMA10 ATHABASCA-BARRHEAD-	RPP 18:08 C1 23.834 TRIBUTARY TO PADDLE RIVER (WATERCRS-	BRIDGE CULV	RV 1968	1 2121.0	9.0 30.0			44.4 46.5 01-12-2023		3.0		
71006 -2	SW SEC 27 TWP 59 RGE 5 W5M WATERCOURSE CULVERT ON PROVINCIAL HIGHWAY 18 NEAR CAMPSIE WATERCOURSE CULVERT ON PROVINCIAL HIGHWAY 18 NEAR CAMPSIE	NORTH CENTRAL REGION ATHABASCA CT BARRHEAD	Alberta Transportation (AIT) CMA10 ATHABASCA-BARRHEAD-	SP 18:08 C1 14.324 TRIBUTARY TO PADDLE RIVER (WATERCRS-	BRIDGE CULV	RV 2009	1 3670.0	10.0			77.8 80.1 01-12-2023		5.0		
71007 -1	SE SEC 18 TWP 59 RGE 4 W5M BARRHEAD WATERCOURSE CULVERT ON LOCAL ROAD NEAR BARRHEAD	NORTH CENTRAL REGION ATHABASCA CT BARRHEAD	COUNTY OF BARRHEAD NO. UNDEFINED CMA ATHABASCA-BARRHEAD-	RPP LOCAL ROAD TRIBUTARY TO PADDLE RIVER (WATERCRS-	BRIDGE CULV	RV 1958	1 2121.0	7.3			55.6 63.7 26-09-2022		2.7		
71008 -1	SE SEC 27 TWP 66 RGE 21 W4M ATHABASCA BABETTE CREEK CULVERT ON PROVINCIAL HIGHWAY 55 NEAR ATHABASCA	NORTH CENTRAL REGION ATHABASCA CT ATHABASCA	Alberta Transportation (AIT) CMA10 ATHABASCA-BARRHEAD-	MP 55:10 C1 13.338 BABETTE CREEK (WATERCRS-ST)	BRIDGE CULV	RV 1989	1 1800.0	12.0 -13.0			55.6 54.0 15-06-2024		4.3		
71009 -1	SW SEC 28 TWP 53 RGE 16 W5M EDSON WATERCOURSE CULVERT ON LOCAL ROAD NEAR EDSON	NORTH CENTRAL REGION EDSON CT YELLOWHEAD	YELLOWHEAD COUNTY UNDEFINED CMA WEST YELLOWHEAD	MP LOCAL ROAD TRIBUTARY TO MCLEOD RIVER (WATERCRS-	BRIDGE CULV	RV 1950	1 1500.0	8.6			22.2 43.1 09-04-2024		5.2		
71010 -1	SW SEC 20 TWP 54 RGE 7 W5M EVANSBURG WATERCOURSE CULVERT ON LOCAL ROAD NEAR EVANSBURG	NORTH CENTRAL REGION EDSON CT YELLOWHEAD	YELLOWHEAD COUNTY UNDEFINED CMA LAC STE. ANNE-PARKLAND	MP LOCAL ROAD 2ND ORDER TRIBUTARY TO PEMBINA RIVER	BRIDGE CULV	RV 1993	1 2400.0	9.0			77.8 76.5 24-01-2022		5.0		
71012 -1	SE SEC 4 TWP 55 RGE 7 W5M STANGER WATERCOURSE CULVERT ON LOCAL ROAD NEAR STANGER	NORTH CENTRAL REGION EDSON CT YELLOWHEAD	YELLOWHEAD COUNTY UNDEFINED CMA LAC STE. ANNE-PARKLAND	RPP LOCAL ROAD TRIBUTARY TO PEMBINA RIVER (WATERCRS-	BRIDGE CULV	RV 1958	1 2058.0	7.0 25.0			33.3 53.6 24-01-2022		2.7		
71014 -1	SE SEC 4 TWP 55 RGE 2 W5M ONOWAY WATERCOURSE CULVERT ON PROVINCIAL HIGHWAY 37 NEAR ONOWAY	NORTH CENTRAL REGION STONY PLAIN CT LAC STE. ANNE	Alberta Transportation (AIT) CMA09 LAC STE. ANNE-PARKLAND	SPE 37:02 C1 1.595 TRIBUTARY TO STURGEON RIVER	BRIDGE CULV	RV 1952	1 1813.0	8.6			44.4 50.8 25-03-2024		4.6		
71015 -1	SW SEC 3 TWP 55 RGE 2 W5M ONOWAY WATERCOURSE CULVERT ON LOCAL ROAD NEAR ONOWAY	NORTH CENTRAL REGION STONY PLAIN CT LAC STE. ANNE	LAC STE. ANNE COUNTY UNDEFINED CMA LAC STE. ANNE-PARKLAND	FP LOCAL ROAD TRIBUTARY TO STURGEON RIVER	BRIDGE CULV	RV 1967	1 1474.0	7.4			55.6 57.6 05-07-2024		2.4		
71017 -1	SW SEC 26 TWP 53 RGE 4 W5M WABAMUN WATERCOURSE BRIDGE ON LOCAL ROAD NEAR WABAMUN	NORTH CENTRAL REGION STONY PLAIN CT PARKLAND	PARKLAND COUNTY UNDEFINED CMA LAC STE. ANNE-PARKLAND	TT LOCAL ROAD 2ND ORDER TRIBUTARY TO STURGEON	STANDARD BRIDGE	RV 1959 1959	1 4.9	6.1 4.9	28.0 49.0	44.4 58.5 05-11-2024		2.4			
71019 -2	NW SEC 34 TWP 47 RGE 4 W5M BRETON MODESTE CREEK BRIDGE ON HIGHWAY 616, 2 KM W OF BRETON	NORTH CENTRAL REGION STONY PLAIN CT BRAZEAU	Alberta Transportation (AIT) CMA11 DRAYTON VALLEY-DEVON	WG 616:02 C1 26.941 MODESTE CREEK (WATERCRS-ST)	MAJOR BRIDGE	RV 2017 2017	1 55.0	10.0 55.0 0.0		88.9 71.8 25-06-2024					
71020 -1	SW SEC 27 TWP 52 RGE 25 W4M EDMONTON WATERCOURSE CULVERT ON LOCAL ROAD NEAR EDMONTON	NORTH CENTRAL REGION STONY PLAIN EDMONTON	EDMONTON UNDEFINED CMA EDMONTON-RIVERVIEW	MP LOCAL ROAD TRIBUTARY TO NORTH SASKATCHEWAN	BRIDGE CULV	RV 1953	1 1500.0	6.7					4.9		
71021 -2	SW SEC 17 TWP 79 RGE 21 W5M FALHER LALBY CREEK CULVERT ON LOCAL ROAD, 12 KM NW OF FALHER	PEACE REGION PEACE RIVER MD SMOKY RIVER	M.D. OF SMOKY RIVER NO. UNDEFINED CMA CENTRAL PEACE-NOTLEY	SP LOCAL ROAD LALBY CREEK (WATERCRS-ST)	BRIDGE CULV	RV 2012	1 4610.0	8.0			77.8 82.5 27-08-2023				
71022 -1	SW SEC 3 TWP 91 RGE 23 W5M NORTH STAR WATERCOURSE CULVERT ON LOCAL ROAD NEAR NORTH STAR	PEACE REGION PEACE RIVER CT NORTHERN LIGHTS	COUNTY OF NORTHERN UNDEFINED CMA PEACE RIVER	MP;MP LOCAL ROAD TRIBUTARY TO BUCHANAN CREEK	BRIDGE CULV	RV 1988	2 1600.0	10.0 0.0			77.8 72.5 14-09-2013		2.4		
71023 -1	SW SEC 1 TWP 91 RGE 23 W5M NORTH STAR BUCHANAN CREEK BRIDGE ON LOCAL ROAD NEAR NORTH STAR	PEACE REGION PEACE RIVER CT NORTHERN LIGHTS	COUNTY OF NORTHERN UNDEFINED CMA PEACE RIVER	PGO LOCAL ROAD BUCHANAN CREEK (WATERCRS-ST)	STANDARD BRIDGE	RV 1985 1952	3 8.5	10.0 20.7	28.0 49.0 66.7	38.9 59.3 11-12-2018		3.3			
71024 -1	SW SEC 5 TWP 91 RGE 22 W5M NORTH STAR 2ND ORDER TRIBUTARY TO ROUSSEAU CREEK CULVERT ON LOCAL ROAD, 7 KM E OF	PEACE REGION PEACE RIVER CT NORTHERN LIGHTS	COUNTY OF NORTHERN UNDEFINED CMA PEACE RIVER	SP LOCAL ROAD 2ND ORDER TRIBUTARY TO ROUSSEAU	BRIDGE CULV	RV 1985	1 3050.0	11.0 35.0			55.6 54.2 08-10-2022		5.7		
71025 -1	NW SEC 11 TWP 91 RGE 23 W5M MANNING WATERCOURSE BRIDGE ON LOCAL ROAD NEAR MANNING	PEACE REGION PEACE RIVER CT NORTHERN LIGHTS	COUNTY OF NORTHERN UNDEFINED CMA PEACE RIVER	HC LOCAL ROAD TRIBUTARY TO BUCHANAN CREEK	STANDARD BRIDGE	RV 1963 1963	1 8.5	6.4 8.5	30.1 52.8 75.4	50.0 62.8 10-11-2021		2.7			
71026 -1	SW SEC 13 TWP 91 RGE 23 W5M MANNING TRIBUTARY TO BUCHANAN CREEK CULVERT ON LOCAL ROAD, 4 KM SE OF MANNING	PEACE REGION PEACE RIVER CT NORTHERN LIGHTS	COUNTY OF NORTHERN UNDEFINED CMA PEACE RIVER	SP;MP;MP LOCAL ROAD TRIBUTARY TO BUCHANAN CREEK	BRIDGE CULV	RV 1999	3 3050.0	6.5 5.0			55.6 57.5 09-10-2022		3.8		
71027 -1	SW SEC 34 TWP 92 RGE 23 W5M MANNING SOLDAR CREEK CULVERT ON LOCAL ROAD NEAR MANNING	PEACE REGION PEACE RIVER CT NORTHERN LIGHTS	COUNTY OF NORTHERN UNDEFINED CMA PEACE RIVER	SP LOCAL ROAD SOLDAR CREEK (WATERCRS-ST)	BRIDGE CULV	RV 1953	1 2134.0	8.5			44.4 47.5 09-10-2022		4.6		
71029 -1	SE SEC 30 TWP 74 RGE 17 W5M HIGH PRAIRIE HARVEY CREEK (IROQUOIS CREEK) BRIDGE ON HIGHWAY 2, 5 KM W OF HIGH PRAIRIE	PEACE REGION PEACE RIVER CT BIG LAKES	Alberta Transportation (AIT) CMA06 LESSER SLAVE LAKE	SM 2:52 C1 31.765 IROQUOIS CREEK (WATERCRS-ST)	STANDARD BRIDGE	RV 1983 1983	3 10.0	13.7 26.0	28.0 49.0 62.0	38.9 45.8 27-09-2023		4.5			


BF	Legal Land Location Structure Name Location Description	Region District Municipality	Managed By CMA Constituency	Span Types Located On Located Over	Structure Type	Usage Yr Built Yr Supstr	No. Spans Pipes Max Span Length Max Pipe Dia	Clear Rdwy Nom Length Skew	Single (t) Semi (t) Train (t)	Stru Suff Insp	Rat. % Rat. % Date	Theor VCL On Meas VCL On	Deck Height Theor VCL Over Meas VCL Over
71032 -1	SW SEC 29 TWP 37 RGE 9 W4M CORONATION WATERCOURSE CULVERT ON LOCAL ROAD NEAR CORONATION	CENTRAL REGION HANNA CT PAINTEARTH	COUNTY OF PAINTEARTH NO. UNDEFINED CMA DRUMHELLER-STETTLER	SPE LOCAL ROAD TRIBUTARY TO RIBSTONE CREEK	BRIDGE CULV	RV 1960	1 2123.0	7.3 0.0			33.3 30.8 01-12-2024		4.0
71033 -1	NW SEC 9 TWP 58 RGE 26 W4M PICARDVILLE REDWATER RIVER BRIDGE ON LOCAL ROAD NEAR PICARDVILLE	NORTH CENTRAL REGION ATHABASCA CT WESTLOCK	WESTLOCK COUNTY UNDEFINED CMA LAC STE. ANNE-PARKLAND	HH LOCAL ROAD REDWATER RIVER (WATERCRS-ST)	STANDARD BRIDGE	RV 1962 1962	1 8.5 	6.4 8.5 -30.0	28.0 49.0 67.2		50.0 55.9 02-08-2024		3.1
71034 -1	NE SEC 30 TWP 58 RGE 27 W4M PICARDVILLE WABASH CREEK BRIDGE ON LOCAL ROAD NEAR PICARDVILLE	NORTH CENTRAL REGION ATHABASCA CT WESTLOCK	WESTLOCK COUNTY UNDEFINED CMA ATHABASCA-BARRHEAD-	HC LOCAL ROAD TRIBUTARY TO WABASH CREEK (WATERCRS-	STANDARD BRIDGE	RV 1963 1963	1 8.5 	7.3 8.5 	30.1 52.8 75.4		27.8 61.0 29-01-2025		3.7
71036 -1	SE SEC 4 TWP 57 RGE 27 W4M ALCOMDALE WATERCOURSE BRIDGE ON LOCAL ROAD NEAR ALCOMDALE	NORTH CENTRAL REGION STONY PLAIN CT STURGEON	STURGEON COUNTY UNDEFINED CMA LAC STE. ANNE-PARKLAND	PG LOCAL ROAD TRIBUTARY TO RIVIERE QUI BARRE	STANDARD BRIDGE	RV 1958 1958	1 6.1 	8.2 6.1 0.0	28.0 49.0 62.0		38.9 60.0 11-05-2022		2.7
71037 -2	NW SEC 11 TWP 62 RGE 27 W4M DAPP DAPP CREEK BRIDGE ON LOCAL ROAD NEAR DAPP	NORTH CENTRAL REGION ATHABASCA CT WESTLOCK	WESTLOCK COUNTY UNDEFINED CMA ATHABASCA-BARRHEAD-	MP LOCAL ROAD TRIBUTARY TO PEMBINA RIVER (WATERCRS-	BRIDGE CULV	RV 2002	1 2700.0	8.0 45.0			55.6 63.4 14-05-2020		4.5
71038 -1	NW SEC 20 TWP 60 RGE 26 W4M WESTLOCK WATERCOURSE BRIDGE ON LOCAL ROAD NEAR WESTLOCREEK	NORTH CENTRAL REGION ATHABASCA CT WESTLOCK	WESTLOCK COUNTY UNDEFINED CMA ATHABASCA-BARRHEAD-	HC LOCAL ROAD TRIBUTARY TO WABASH CREEK (WATERCRS-	STANDARD BRIDGE	RV 1963 1963	3 6.1 	7.3 18.3 -30.0	28.0 49.0 65.5		55.6 64.7 02-08-2024		3.4
71039 -1	SE SEC 3 TWP 62 RGE 26 W4M JARVIE BOLLOQUE CREEK BRIDGE ON LOCAL ROAD NEAR JARVIE	NORTH CENTRAL REGION ATHABASCA CT WESTLOCK	WESTLOCK COUNTY UNDEFINED CMA ATHABASCA-BARRHEAD-	PG LOCAL ROAD BOLLOQUE CREEK (WATERCRS-ST)	STANDARD BRIDGE	RV 1957 1957	2 6.1 	6.4 12.2 	28.0 49.0 62.0		44.4 56.9 20-07-2021		3.0
71044 -1	SW SEC 14 TWP 29 RGE 5 W5M WATER VALLEY STONY CREEK CULVERT ON LOCAL ROAD NEAR WATER VALLEY	CENTRAL REGION RED DEER CT MOUNTAIN VIEW	MOUNTAIN VIEW COUNTY UNDEFINED CMA RIMBEY-ROCKY MOUNTAIN	SP LOCAL ROAD STONY CREEK (WATERCRS-ST)	BRIDGE CULV	RV 1985	1 2430.0	8.5 15.0			55.6 64.1 04-08-2023		5.5
71046 -2	NE SEC 4 TWP 75 RGE 16 W5M HIGH PRAIRIE WATERCOURSE CULVERT ON LOCAL ROAD, 9 KM NE OF HIGH PRAIRIE	PEACE REGION PEACE RIVER CT BIG LAKES	BIG LAKES COUNTY UNDEFINED CMA LESSER SLAVE LAKE	MP;MP;MP LOCAL ROAD TRIBUTARY TO EAST PRAIRIE RIVER	BRIDGE CULV	RV 2023	3 1200.0	5.0 0.0			55.6 61.9 01-09-2023		
71048 -1	SW SEC 4 TWP 20 RGE 3 W5M BLACK DIAMOND LINEHAM CREEK BRIDGE ON HIGHWAY 546, 5 KM W OF TURNNER VALLEY	SOUTHERN REGION CALGARY CT FOOTHILLS	Alberta Transportation (AIT) CMA27 HIGHWOOD	SM 546:02 C1 8.816 LINEHAM CREEK (WATERCRS-ST)	STANDARD BRIDGE	RV 1987 1987	1 8.0 	9.1 8.0 	28.0 49.0 62.0		38.9 45.8 01-11-2022		3.3
71049 -1	NW SEC 12 TWP 70 RGE 11 W6M ELMWORTH WATERCOURSE CULVERT ON LOCAL ROAD NEAR ELMWORTH	PEACE REGION GRANDE PRAIRIE CT GRANDE PRAIRIE	COUNTY OF GRANDE PRAIRIE UNDEFINED CMA GRANDE PRAIRIE-WAPITI	FP LOCAL ROAD TRIBUTARY TO REDWILLOW RIVER	BRIDGE CULV	RV 1968	1 1474.0	5.8 			66.7 66.7 14-06-2023		1.5
71050 -1	NW SEC 7 TWP 69 RGE 11 W6M ELMWORTH SMITH CREEK CULVERT ON LOCAL ROAD, 14 KM SW OF ELMWORTH	PEACE REGION GRANDE PRAIRIE CT GRANDE PRAIRIE	COUNTY OF GRANDE PRAIRIE UNDEFINED CMA GRANDE PRAIRIE-WAPITI	SP LOCAL ROAD SMITH CREEK (WATERCRS-ST)	BRIDGE CULV	RV 1997	1 3670.0	9.0 			77.8 76.4 02-02-2022		2.1
71051 -2	NW SEC 19 TWP 71 RGE 9 W6M BEAVERLODGE HAROLD CREEK CULVERT ON LOCAL ROAD, 7 KM SE OF BEAVERLODGE	PEACE REGION GRANDE PRAIRIE CT GRANDE PRAIRIE	COUNTY OF GRANDE PRAIRIE UNDEFINED CMA GRANDE PRAIRIE-WAPITI	MP;MP LOCAL ROAD HAROLD CREEK (WATERCRS-ST)	BRIDGE CULV	RV 2017	2 1400.0	7.2 -25.0			100.0 96.6 13-01-2023		
71053 -1	NE SEC 25 TWP 77 RGE 5 W6M RYCROFT SADDLE BURNT RIVER BRIDGE ON LOCAL ROAD, 10 KM SE OF RYCROFT	PEACE REGION GRANDE PRAIRIE MD SPIRIT RIVER	M.D. SPIRIT RIVER NO. 133 UNDEFINED CMA CENTRAL PEACE-NOTLEY	PT, HC LOCAL ROAD SADDLE RIVER (WATERCRS-ST)	MAJOR BRIDGE	RV 1930 1930	3 24.4 	7.3 47.6 	25.5 37.8 53.4		38.9 51.7 11-09-2024		7.6
71054 -1	SE SEC 34 TWP 71 RGE 10 W6M BEAVERLODGE BEAVERLODGE RIVER BRIDGE ON HIGHWAY 722, 3 KM S OF BEAVERLODGE	PEACE REGION GRANDE PRAIRIE CT GRANDE PRAIRIE	Alberta Transportation (AIT) CMA05 GRANDE PRAIRIE-WAPITI	PO 722:02 C1 31.685 BEAVERLODGE RIVER (WATERCRS-ST)	MAJOR BRIDGE	RV 1959 1959	1 30.5 	7.3 30.5 	44.7 48.6 62.0		38.9 46.1 08-07-2023		7.3
71055 -1	NW SEC 1 TWP 51 RGE 28 W4M STONY PLAIN GOLDEN SPIKE CULVERT ON LOCAL ROAD NEAR STONY PLAIN	NORTH CENTRAL REGION STONY PLAIN CT PARKLAND	PARKLAND COUNTY UNDEFINED CMA DRAYTON VALLEY-DEVON	MP;MP LOCAL ROAD TRIBUTARY TO NORTH SASKATCHEWAN	BRIDGE CULV	RV 1995	2 1600.0	7.8 			77.8 75.5 20-06-2024		2.3
71057 -1	NW SEC 20 TWP 72 RGE 6 W6M CLAIRMONT BEAR RIVER 2 BRIDGE ON LOCAL ROAD NEAR CLAIRMONT	PEACE REGION GRANDE PRAIRIE CT GRANDE PRAIRIE	COUNTY OF GRANDE PRAIRIE UNDEFINED CMA GRANDE PRAIRIE-WAPITI	TT LOCAL ROAD BEAR RIVER (WATERCRS-ST)	STANDARD BRIDGE	RV 1975 1975	3 8.5 	7.4 25.5 0.0	33.6 58.9 84.1		61.1 74.4 15-03-2022		4.3
71059 -1	SW SEC 33 TWP 72 RGE 6 W6M CLAIRMONT WATERCOURSE BRIDGE ON LOCAL ROAD NEAR CLAIRMONT	PEACE REGION GRANDE PRAIRIE CT GRANDE PRAIRIE	COUNTY OF GRANDE PRAIRIE UNDEFINED CMA GRANDE PRAIRIE-WAPITI	TT LOCAL ROAD TRIBUTARY TO GRANDE PRAIRIE CREEK	STANDARD BRIDGE	RV 1958 1958	1 6.1 	6.1 6.1 	28.0 49.0 65.9		55.6 63.1 15-03-2022		1.8
71060 -1	SW SEC 12 TWP 71 RGE 6 W6M BEAR RIVER BRIDGE ON 100 STREET, AT GRANDE PRAIRIE	PEACE REGION GRANDE PRAIRIE GRANDE PRAIRIE	GRANDE PRAIRIE UNDEFINED CMA GRANDE PRAIRIE	DT LOCAL ROAD BEAR RIVER (WATERCRS-ST)	MAJOR BRIDGE	UT 1982 1982	4 35.8 	3.2 127.4 			50.0 47.7 21-06-2022		
71061 -1	SW SEC 15 TWP 73 RGE 6 W6M SEXSMITH WATERCOURSE CULVERT ON PROVINCIAL HIGHWAY 672 NEAR SEXSMITH	PEACE REGION GRANDE PRAIRIE CT GRANDE PRAIRIE	Alberta Transportation (AIT) CMA05 GRANDE PRAIRIE-WAPITI	MP 672:04 C1 34.206 TRIBUTARY TO GRANDE PRAIRIE CREEK	BRIDGE CULV	RV 1986	1 1600.0	9.2 15.0			22.2 45.4 26-09-2023		3.3
71062 -2	SW SEC 30 TWP 73 RGE 7 W6M SEXSMITH NIOBE CREEK CULVERT ON LOCAL ROAD, 12 KM SE OF LAGLACE	PEACE REGION GRANDE PRAIRIE CT GRANDE PRAIRIE	COUNTY OF GRANDE PRAIRIE UNDEFINED CMA GRANDE PRAIRIE-WAPITI	SP LOCAL ROAD NIOBE CREEK (WATERCRS-ST)	BRIDGE CULV	RV 1998	1 3990.0	6.8 -9.0			77.8 80.3 12-01-2023		7.0

		<div>Transportation Infrastructure Management System</div> <div>Bridge Structures Report</div> <div>All 'IN SERVICE' Structures - Sorted By: File Number</div>										2025/03/06			
														Page 244 of 772	
BF	Legal Land Location Structure Name Location Description	Region District Municipality	Managed By CMA Constituency	Span Types Located On Located Over	Structure Type	Usage Yr Built Yr Supstr	No. Spans Pipes Max Span Length Max Pipe Dia	Clear Rdwy Nom Length Skew	Single (t) Semi (t) Train (t)	Stru Suff Insp	Rat. % Rat. % Date	Theor VCL On Meas VCL On	Deck Height Theor VCL Over Meas VCL Over		
71063 -1	NW SEC 2 TWP 74 RGE 9 W6M LA GLACE BEAR CREEK 3 BRIDGE ON LOCAL ROAD NEAR LA GLACE	PEACE REGION GRANDE PRAIRIE CT GRANDE PRAIRIE	COUNTY OF GRANDE PRAIRIE UNDEFINED CMA GRANDE PRAIRIE-WAPITI	TT LOCAL ROAD BEAR RIVER (WATERCRS-ST)	STANDARD BRIDGE	RV 1960 1960	3 6.1	6.2 18.3	28.0 49.0 65.9		38.9 54.7 08-09-2023		2.4		
71064 -1	NW SEC 10 TWP 77 RGE 6 W6M SPIRIT RIVER BREMNER CREEK CULVERT ON PROVINCIAL HIGHWAY 731 NEAR SPIRIT RIVER	PEACE REGION GRANDE PRAIRIE MD SPIRIT RIVER	Alberta Transportation (AIT) CMA05 CENTRAL PEACE-NOTLEY	SPE 731:02 C1 7.696 TRIBUTARY TO SPIRIT RIVER (WATERCRS-ST)	BRIDGE CULV	RV 1978	1 2744.0	10.0 15.0			55.6 53.9 11-09-2024		7.9		
71065 -1	SW SEC 7 TWP 79 RGE 5 W6M RYCROFT DUNVEGAN CREEK BRIDGE ON LOCAL ROAD NEAR RYCROFT	PEACE REGION GRANDE PRAIRIE MD SPIRIT RIVER	M.D. SPIRIT RIVER NO. 133 UNDEFINED CMA CENTRAL PEACE-NOTLEY	PG LOCAL ROAD DUNVEGAN CREEK (WATERCRS-ST)	STANDARD BRIDGE	RV 1960 1960	1 6.1	6.4 6.1	28.0 49.0 62.0		61.1 61.7 25-06-2020		2.1		
71066 -2	SW SEC 32 TWP 78 RGE 4 W6M WATERCOURSE CULVERT ON LOCAL ROAD NEAR RYCROFT	PEACE REGION GRANDE PRAIRIE MD SPIRIT RIVER	M.D. SPIRIT RIVER NO. 133 UNDEFINED CMA CENTRAL PEACE-NOTLEY	MP LOCAL ROAD TRIBUTARY TO SPIRIT RIVER (WATERCRS-ST)	BRIDGE CULV	RV 2009	1 2200.0	6.0			88.9 87.5 15-10-2024				
71067 -2	NW SEC 34 TWP 77 RGE 5 W6M RYCROFT BREMNER CREEK (TRIBUTARY TO SPIRIT RIVER) CULVERT ON HIGHWAY 2, 4 KM S OF	PEACE REGION GRANDE PRAIRIE MD SPIRIT RIVER	Alberta Transportation (AIT) CMA05 CENTRAL PEACE-NOTLEY	SP 2:70 C1 4.033 TRIBUTARY TO SPIRIT RIVER (WATERCRS-ST)	BRIDGE CULV	RV 2004	1 4920.0	12.6 -10.0			77.8 74.5 19-12-2023				
71069 -1	NW SEC 22 TWP 81 RGE 20 W5M NAMPA HEART RIVER BRIDGE ON LOCAL ROAD, 4 KM E OF NAMPA	PEACE REGION PEACE RIVER CT NORTHERN SUNRISE	NORTHERN SUNRISE UNDEFINED CMA PEACE RIVER	DBT LOCAL ROAD HEART RIVER (WATERCRS-ST)	MAJOR BRIDGE	RV 1986 1986	1 40.0	9.5 40.0	28.0 49.0 62.0		61.1 67.5 05-12-2022		7.2		
71071 -1	SW SEC 15 TWP 74 RGE 11 W6M HYTHE WATERCOURSE CULVERT ON PROVINCIAL HIGHWAY 59 NEAR HYTHE	PEACE REGION GRANDE PRAIRIE CT GRANDE PRAIRIE	Alberta Transportation (AIT) CMA05 GRANDE PRAIRIE-WAPITI	MP 59:02 C1 7.490 TRIBUTARY TO BEAVERLODGE RIVER	BRIDGE CULV	RV 1988	1 2000.0	9.9 8.0			33.3 42.7 18-05-2023		3.5		
71073 -2	SW SEC 6 TWP 38 RGE 6 W5M DOVERCOURT WATERCOURSE CULVERT ON HWY 22, 15 KM S OF ROCKY MOUNTAIN HOUSE	CENTRAL REGION RED DEER CT CLEARWATER	Alberta Transportation (AIT) CMA18 RIMBEY-ROCKY MOUNTAIN	SSP 22:22 C1 15.875 TRIBUTARY TO CLEARWATER RIVER	BRIDGE CULV	RV 2015	1 2438.0	9.9 0.0			88.9 77.5 16-02-2023				
71075 -1	NW SEC 1 TWP 73 RGE 11 W6M HYTHE WATERCOURSE CULVERT ON LOCAL ROAD NEAR HYTHE	PEACE REGION GRANDE PRAIRIE CT GRANDE PRAIRIE	COUNTY OF GRANDE PRAIRIE UNDEFINED CMA GRANDE PRAIRIE-WAPITI	RPP LOCAL ROAD TRIBUTARY TO BEAVERLODGE RIVER	BRIDGE CULV	RV 1962	1 1842.0	8.0			66.7 65.6 04-01-2023		2.1		
71077 -1	SW SEC 9 TWP 75 RGE 8 W6M LA GLACE MULLIGAN CREEK CULVERT ON LOCAL ROAD NEAR LA GLACE	PEACE REGION GRANDE PRAIRIE CT GRANDE PRAIRIE	COUNTY OF GRANDE PRAIRIE UNDEFINED CMA GRANDE PRAIRIE-WAPITI	RPP LOCAL ROAD TRIBUTARY TO MULLIGAN CREEK	BRIDGE CULV	RV 1961	1 1842.0	8.0 -30.0			44.4 58.0 22-08-2022		2.1		
71078 -1	SW SEC 1 TWP 75 RGE 8 W6M LA GLACE WATERCOURSE CULVERT ON LOCAL ROAD NEAR LA GLACE	PEACE REGION GRANDE PRAIRIE CT GRANDE PRAIRIE	COUNTY OF GRANDE PRAIRIE UNDEFINED CMA GRANDE PRAIRIE-WAPITI	MP LOCAL ROAD TRIBUTARY TO MULLIGAN CREEK	BRIDGE CULV	RV 1994	1 1600.0	9.0 -45.0			44.4 52.2 23-11-2022				
71081 -1	NE SEC 1 TWP 28 RGE 8 W5M COCHRANE WAIPAROUS CREEK BRIDGE ON HIGHWAY 40, 60 KM NW OF COCHRANE	SOUTHERN REGION CALGARY MD BIGHORN	Alberta Transportation (AIT) CMA28 BANFF-KANANASKIS	FC 40:14 C1 35.839 WAIPAROUS CREEK (WATERCRS-ST)	MAJOR BRIDGE	RV 1975 1975	2 26.2	11.0 52.4	40.0 49.0 62.0		44.4 55.0 13-09-2023		6.1		
71083 -2	NW SEC 6 TWP 54 RGE 1 W5M ONOWAY KILINI CREEK CULVERT ON LOCAL ROAD, 11 KM SE OF ONOWAY	NORTH CENTRAL REGION STONY PLAIN CT LAC STE. ANNE	LAC STE. ANNE COUNTY UNDEFINED CMA LAC STE. ANNE-PARKLAND	SP LOCAL ROAD KILINI CREEK (WATERCRS-ST)	BRIDGE CULV	RV 2024	1 3670.0	10.0 -10.0			88.9 89.0 25-10-2024				
71084 -1	NE SEC 18 TWP 54 RGE 1 W5M ONOWAY KILINI CREEK BRIDGE ON LOCAL ROAD NEAR ONOWAY	NORTH CENTRAL REGION STONY PLAIN CT LAC STE. ANNE	LAC STE. ANNE COUNTY UNDEFINED CMA LAC STE. ANNE-PARKLAND	PA LOCAL ROAD KILINI CREEK (WATERCRS-ST)	STANDARD BRIDGE	RV 1950 1950	1 6.1	8.1 6.1	24.0 40.0 54.0		55.6 52.4 05-07-2024		3.0		
71085 -1	NE SEC 4 TWP 27 RGE 17 W4M DOROTHY DOROTHY FERRY(RED DEER RIVER) BRIDGE ON HIGHWAY 848, AT W BOUNDARY OF	CENTRAL REGION HANNA SPECIAL AREA 2	Alberta Transportation (AIT) CMA21 DRUMHELLER-STETTTLER	TH 848:02 C1 9.984 RED DEER RIVER (WATERCRS-ST)	MAJOR BRIDGE	RV 1908 1908	3 61.0	5.0 160.1 0.0	20.7 37.2 46.5		44.4 34.4 23-06-2024	4.9	10.1		
71086 -1	NW SEC 9 TWP 72 RGE 10 W6M BEAVERLODGE BEAVERLODGE RIVER BRIDGE ON LOCAL ROAD, 3 KM NW OF BEAVERLODGE	PEACE REGION GRANDE PRAIRIE CT GRANDE PRAIRIE	COUNTY OF GRANDE PRAIRIE UNDEFINED CMA GRANDE PRAIRIE-WAPITI	PT, TT LOCAL ROAD BEAVERLODGE RIVER (WATERCRS-ST)	MAJOR BRIDGE	RV 1959 1959	2 30.5	7.3 36.6	35.7 54.8 67.8		50.0 62.2 20-05-2023		6.6		
71086 BXL-2	NW SEC 9 TWP 72 RGE 10 W6M BEAVERLODGE RIVER BRIDGE ON LOCAL ROAD, 3 KM NW OF BEAVERLODGE	PEACE REGION GRANDE PRAIRIE CT GRANDE PRAIRIE	COUNTY OF GRANDE PRAIRIE UNDEFINED CMA GRANDE PRAIRIE-WAPITI	BEAVERLODGE RIVER (WATERCRS-ST)	EXTENDED BANK P ROTECTION	1959									
71087 -1	SW SEC 9 TWP 19 RGE 2 W5M HARTELL TONGUE CREEK CULVERT ON HIGHWAY 22, 7 KM N OF LONGVIEW	SOUTHERN REGION CALGARY CT FOOTHILLS	Alberta Transportation (AIT) CMA27 LIVINGSTONE-MACLEOD	BP 22:12 C1 6.936 TONGUE CREEK (WATERCRS-ST)	BRIDGE CULV	RV 1960	1 2125.0	8.0			66.7 52.6 12-08-2024		4.1		
71090 -1	SW SEC 23 TWP 39 RGE 22 W4M NEVIS TAIL CREEK CULVERT ON PROVINCIAL HIGHWAY 12 NEAR NEVIS	CENTRAL REGION HANNA CT STETTTLER	Alberta Transportation (AIT) CMA20 DRUMHELLER-STETTTLER	SP,MP 12:12 C1 20.764 TAIL CREEK (WATERCRS-ST)	BRIDGE CULV	RV 1965	2 1800.0	13.4 0.0			22.2 34.7 22-09-2024		3.7		
71091 -1	NW SEC 24 TWP 65 RGE 24 W4M LINCOLN WATERCOURSE CULVERT ON PROVINCIAL HIGHWAY 812 NEAR LINCOLN	NORTH CENTRAL REGION ATHABASCA CT ATHABASCA	Alberta Transportation (AIT) CMA10 ATHABASCA-BARRHEAD-	SP 812:02 C1 6.100 2ND ORDER TRIBUTARY TO MUSKEG CREEK	BRIDGE CULV	RV 1989	1 1810.0	9.5 5.0			77.8 72.9 21-03-2023		7.1		
71092 -1	SW SEC 18 TWP 65 RGE 26 W4M FLATBUSH FRENCH CREEK BRIDGE ON LOCAL ROAD NEAR FLATBUSH	NORTH CENTRAL REGION ATHABASCA MD LESSER SLAVE RVR	M.D. OF LESSER SLAVE UNDEFINED CMA ATHABASCA-BARRHEAD-	PG LOCAL ROAD FRENCH CREEK (WATERCRS-ST)	STANDARD BRIDGE	RV 1953 1953	1 6.1	6.4 6.1	28.0 49.0 62.0		55.6 62.3 06-06-2024		2.7		

		<div>Transportation Infrastructure Management System</div> <div>Bridge Structures Report</div> <div>All 'IN SERVICE' Structures - Sorted By: File Number</div>										2025/03/06	
												Page 245 of 772	
BF	Legal Land Location Structure Name Location Description	Region District Municipality	Managed By CMA Constituency	Span Types Located On Located Over	Structure Type	Usage Yr Built Yr Supstr	No. Spans Pipes Max Span Length Max Pipe Dia	Clear Rdwy Nom Length Skew	Single (t) Semi (t) Train (t)	Stru Suff Insp	Rat. % Rat. % Date	Theor VCL On Meas VCL On	Deck Height Theor VCL Over Meas VCL Over
71093 -1	SW SEC 15 TWP 64 RGE 22 W4M COLINTON COLINTON CREEK CULVERT ON LOCAL ROAD NEAR COLINTON	NORTH CENTRAL REGION ATHABASCA CT ATHABASCA	ATHABASCA COUNTY UNDEFINED CMA ATHABASCA-BARRHEAD-	MP LOCAL ROAD COLINTON CREEK (WATERCRS-ST)	BRIDGE CULV	RV 1990	1 1800.0	6.0 -32.0			66.7 57.7 12-11-2021		4.0
71094 -1	SW SEC 7 TWP 65 RGE 22 W4M COLINTON WATERCOURSE CULVERT ON LOCAL ROAD NEAR COLINTON	NORTH CENTRAL REGION ATHABASCA CT ATHABASCA	ATHABASCA COUNTY UNDEFINED CMA ATHABASCA-BARRHEAD-	MP LOCAL ROAD TRIBUTARY TO TAWATINAW RIVER	BRIDGE CULV	RV 1977	1 1500.0	7.3			55.6 63.4 25-07-2020		4.6
71095 -1	NW SEC 22 TWP 64 RGE 22 W4M COLINTON COLINTON CREEK BRIDGE ON LOCAL ROAD NEAR COLINTON	NORTH CENTRAL REGION ATHABASCA CT ATHABASCA	ATHABASCA COUNTY UNDEFINED CMA ATHABASCA-BARRHEAD-	HC LOCAL ROAD COLINTON CREEK (WATERCRS-ST)	STANDARD BRIDGE	RV 1971 1971	1 6.1	7.3 6.1 0.0	28.0 49.0 65.5		50.0 65.5 12-11-2021		2.4
71096 -1	SE SEC 25 TWP 42 RGE 26 W4M PONOKA WATERCOURSE BRIDGE ON LOCAL ROAD NEAR PONOKA	CENTRAL REGION RED DEER CT PONOKA	PONOKA COUNTY UNDEFINED CMA LACOMBE-PONOKA	HC LOCAL ROAD TRIBUTARY TO BATTLE RIVER (WATERCRS-	STANDARD BRIDGE	RV 1965 1965	1 6.1	7.3 6.1	28.0 49.0 65.5		50.0 64.4 15-05-2024		2.4
71097 -2	SE SEC 1 TWP 53 RGE 1 W5M STONY PLAIN WATERCOURSE CULVERT ON PROVINCIAL HIGHWAY 16A NEAR STONY PLAIN	NORTH CENTRAL REGION STONY PLAIN STONY PLAIN	Alberta Transportation (AIT) CMA11 SPRUCE GROVE-STONY	SSP 16A:14 R1 11.476, 16A:14 L1 10.948 2ND ORDER TRIBUTARY TO ATIM CREEK	BRIDGE CULV	RV 2019	1 1829.0	51.5 0.0			100.0 87.3 13-12-2022		
71098 -1	SW SEC 7 TWP 53 RGE 2 W5M STONY PLAIN KILINI CREEK CULVERT ON LOCAL ROAD NEAR STONY PLAIN	NORTH CENTRAL REGION STONY PLAIN CT PARKLAND	PARKLAND COUNTY UNDEFINED CMA LAC STE. ANNE-PARKLAND	TP LOCAL ROAD KILINI CREEK (WATERCRS-ST)	STANDARD BRIDGE	RV 1939 1939	1 2.4	6.8 2.4			44.4 52.1 24-08-2020		
71105 -1	SE SEC 28 TWP 70 RGE 17 W4M BREYNAT WANDERING RIVER BRIDGE ON LOCAL ROAD, 9 KM S OF BREYNAT	NORTH CENTRAL REGION ATHABASCA CT ATHABASCA	ATHABASCA COUNTY UNDEFINED CMA FORT MCMURRAY-LAC LA	TH, TT LOCAL ROAD WANDERING RIVER (WATERCRS-ST)	MAJOR BRIDGE	RV 1989 1989	3 61.0	6.7 78.0 0.0	29.8 44.3 63.0		38.9 42.2 24-01-2023	6.1	6.6
71106 -1	SW SEC 6 TWP 87 RGE 23 W5M DIXONVILLE WHITEMUD RIVER BRIDGE ON HIGHWAY 35, 3 KM S OF DIXONVILLE	PEACE REGION PEACE RIVER CT NORTHERN LIGHTS	Alberta Transportation (AIT) CMA04 PEACE RIVER	SCM 35:04 C1 32.209 WHITEMUD RIVER (WATERCRS-ST)	MAJOR BRIDGE	RV 2000 2000	3 18.0	12.3 54.0 -12.0	28.0 49.0 62.0		77.8 70.1 15-02-2024		7.8
71107 -1	NW SEC 28 TWP 3 RGE 29 W4M TWIN BUTTE TRIBUTARY TO DUNGARVAN CREEK CULVERT ON HIGHWAY 6, 24 KM SW OF HILL SPRING	SOUTHERN REGION LETHBRIDGE MD PINCHER CREEK	Alberta Transportation (AIT) CMA26 LIVINGSTONE-MACLEOD	BP 6:04 C1 14.191 2ND ORDER TRIBUTARY TO DUNGARVAN CK	BRIDGE CULV	RV 1953	1 2000.0	10.0			33.3 43.8 25-04-2023		5.2
71108 -1	SE SEC 26 TWP 71 RGE 19 W5M SUNSET HOUSE SNIPE CREEK CULVERT ON LOCAL ROAD NEAR SUNSET HOUSE	PEACE REGION PEACE RIVER CT BIG LAKES	BIG LAKES COUNTY UNDEFINED CMA LESSER SLAVE LAKE	SPE LOCAL ROAD SNIPE CREEK (WATERCRS-ST)	BRIDGE CULV	RV 1977	1 3660.0	8.0			55.6 64.7 08-11-2021		7.6
71109 -1	SW SEC 1 TWP 5 RGE 30 W4M PINCHER CREEK WATERCOURSE CULVERT ON LOCAL ROAD NEAR PINCHER CREE	SOUTHERN REGION LETHBRIDGE MD PINCHER CREEK	M.D. OF PINCHER CREEK NO. UNDEFINED CMA LIVINGSTONE-MACLEOD	SPE LOCAL ROAD TRIBUTARY TO FOOTHILLS CREEK	BRIDGE CULV	RV 1974	1 2136.0	7.5			66.7 68.2 13-10-2021		4.0
71113 -1	SE SEC 25 TWP 11 RGE 2 W4M IRVINE WATERCOURSE BRIDGE ON LOCAL ROAD NEAR IRVINE	SOUTHERN REGION LETHBRIDGE CT CYPRESS	Unknown Private Organization or CMA23 CYPRESS-MEDICINE HAT	TT LOCAL ROAD 2ND ORDER TRIBUTARY TO MACKAY CREEK	STANDARD BRIDGE	RV 1929 1929	1 6.1	6.1			72.0 58.9 21-02-1988		
71115 -2	SE SEC 12 TWP 5 RGE 27 W4M GLENWOOD UID IRRIGATION CANAL CULVERT ON LOCAL ROAD NEAR GLENWOOD	SOUTHERN REGION LETHBRIDGE CT CARDSTON	CARDSTON COUNTY UNDEFINED CMA CARDSTON-SIKSIKA	MP;MP LOCAL ROAD UID - IRRIGATION C (WATERCRS-IC)	BRIDGE CULV	IC 2005	2 1800.0	8.0 -25.0			88.9 81.5 24-06-2021		3.3
71116 -1	SW SEC 35 TWP 55 RGE 12 W4M DUVERNAY NORTH SASKATCHEWAN RIVER BRIDGE ON HIGHWAY 29, AT N BOUNDARY OF DUVERNAY	CENTRAL REGION VERMILION CT TWO HILLS	Alberta Transportation (AIT) CMA14 FORT SASKATCHEWAN-	WG 29:08 C1 1.830 NORTH SASKATCHEWAN RIVER (WATERCRS-	MAJOR BRIDGE	RV 1930 1978	5 77.1	9.8 319.4	28.0 49.0 62.0		33.3 46.1 07-07-2023		12.2
71117 -2	SW SEC 7 TWP 5 RGE 26 W4M GLENWOODVILL UID IRRIGATION CANAL CULVERT ON PROVINCIAL HIGHWAY 810 NEAR GLENWOODVILL	SOUTHERN REGION LETHBRIDGE CT CARDSTON	Alberta Transportation (AIT) CMA25 CARDSTON-SIKSIKA	MP;MP 810:02 C1 1.200 UID - IRRIGATION C (WATERCRS-IC)	BRIDGE CULV	IC 2005	2 1800.0	9.0 0.0			77.8 74.3 24-08-2022		3.3
71118 -1	SW SEC 36 TWP 86 RGE 24 W5M DIXONVILLE RYAN CREEK CULVERT ON PROVINCIAL HIGHWAY 35 NEAR DIXONVILLE	PEACE REGION PEACE RIVER CT NORTHERN LIGHTS	Alberta Transportation (AIT) CMA04 PEACE RIVER	SSP;SSP;SSP 35:04 C1 31.213 TRIBUTARY TO WHITEMUD RIVER	BRIDGE CULV	RV 1994	3 1500.0	10.7			55.6 45.4 15-02-2024		6.7
71119 -1	NW SEC 36 TWP 78 RGE 1 W6M EAGLESHAM WATERCOURSE CULVERT ON LOCAL ROAD NEAR EAGLESHAM	PEACE REGION GRANDE PRAIRIE CT BIRCH HILLS	BIRCH HILLS COUNTY UNDEFINED CMA CENTRAL PEACE-NOTLEY	MP LOCAL ROAD TRIBUTARY TO FOX CK (WATERCRS-ST)	BRIDGE CULV	RV 1987	1 1600.0	7.0 -25.0			55.6 56.6 08-09-2022		3.4
71120 -1	SE SEC 15 TWP 5 RGE 21 W4M MAGRATH WATERCOURSE CULVERT ON PROVINCIAL HIGHWAY 506 NEAR MAGRATH	SOUTHERN REGION LETHBRIDGE CT WARNER	Alberta Transportation (AIT) CMA25 TABER-WARNER	MP 506:02 C1 8.100 TRIBUTARY TO MILK RESERVOIR	BRIDGE CULV	RV 1991	1 2400.0	13.4			33.3 47.5 26-01-2022		7.1
71124 -1	SW SEC 20 TWP 80 RGE 9 W6M GORDONDALE TRIBUTARY TO HAMELIN CREEK CULVERT ON LOCAL ROAD, 21 KM NE OF GORDONDALE	PEACE REGION GRANDE PRAIRIE CT SADDLE HILLS	SADDLE HILLS COUNTY UNDEFINED CMA CENTRAL PEACE-NOTLEY	MP LOCAL ROAD TRIBUTARY TO HAMELIN CREEK (WATERCRS-	BRIDGE CULV	RV 1996	1 1800.0	7.5 15.0			55.6 56.2 12-10-2023		3.2
71128 -2	SE SEC 27 TWP 73 RGE 5 W6M SEXSMITH WATERCOURSE CULVERT ON LOCAL ROAD, 7 KM E OF SEXSMITH	PEACE REGION GRANDE PRAIRIE CT GRANDE PRAIRIE	COUNTY OF GRANDE PRAIRIE UNDEFINED CMA GRANDE PRAIRIE-WAPITI	MP LOCAL ROAD 2ND ORDER TRIBUTARY TO KLESKUN CREEK	BRIDGE CULV	RV 2018	1 2700.0	9.0 45.0			88.9 90.9 31-01-2023		
71129 -1	NW SEC 12 TWP 73 RGE 5 W6M CLAIRMONT WATERCOURSE BRIDGE ON LOCAL ROAD NEAR CLAIRMONT	PEACE REGION GRANDE PRAIRIE CT GRANDE PRAIRIE	COUNTY OF GRANDE PRAIRIE UNDEFINED CMA GRANDE PRAIRIE-WAPITI	VS LOCAL ROAD 2ND ORDER TRIBUTARY TO KLESKUN CREEK	STANDARD BRIDGE	RV 1977 1977	1 7.6	7.6 7.6	28.0 49.0 62.0		72.2 71.9 12-08-2022		3.0


		<div>Transportation Infrastructure Management System</div> <div>Bridge Structures Report</div> <div>All 'IN SERVICE' Structures - Sorted By: File Number</div>										2025/03/06	
												Page 246 of 772	
BF	Legal Land Location Structure Name Location Description	Region District Municipality	Managed By CMA Constituency	Span Types Located On Located Over	Structure Type	Usage Yr Built Yr Supstr	No. Spans Pipes Max Span Length Max Pipe Dia	Clear Rdwy Nom Length Skew	Single (t) Semi (t) Train (t)	Stru Suff Insp	Rat. % Rat. % Date	Theor VCL On Meas VCL On	Deck Height Theor VCL Over Meas VCL Over
71130 -1	SW SEC 16 TWP 20 RGE 2 W5M BLACK DIAMON TRIBUTARY TO SHEEP RIVER CULVERT ON HIGHWAY 7, AT BLACREEK DIAMON	SOUTHERN REGION CALGARY DIAMOND VALLEY	Alberta Transportation (AIT) CMA27 HIGHWOOD	SP 7:08 C1 0.306 TRIBUTARY TO SHEEP RIVER (WATERCRS-	BRIDGE CULV	RV 1988	1 2134.0	13.4 7.0			88.9 78.6 11-11-2024		3.9
71131 -1	SE SEC 16 TWP 76 RGE 7 W6M WOKING SADDLE RIVER BRIDGE ON LOCAL ROAD, 17 KM SW OF WOKING	PEACE REGION GRANDE PRAIRIE CT SADDLE HILLS	SADDLE HILLS COUNTY UNDEFINED CMA CENTRAL PEACE-NOTLEY	TH, TT LOCAL ROAD SADDLE RIVER (WATERCRS-ST)	MAJOR BRIDGE	RV 1946 1946	2 39.6	6.7 45.7 0.0	23.9 41.8 59.7		50.0 56.4 27-10-2021	5.2	7.9
71132 -1	SE SEC 27 TWP 47 RGE 1 W4M RIVERCOURSE BLACKFOOT CREEK CULVERT ON LOCAL ROAD NEAR RIVERCOURSE	CENTRAL REGION VERMILION CT VERMILION RIVER	COUNTY OF VERMILION UNDEFINED CMA VERMILION-LLOYDMINSTER-	SPE LOCAL ROAD BLACKFOOT CREEK (WATERCRS-ST)	BRIDGE CULV	RV 1962	1 2433.0	8.5			33.3 50.5 06-09-2022		10.4
71135 -2	SW SEC 28 TWP 35 RGE 24 W4M ELNORA GHOSTPINE CREEK BRIDGE ON LOCAL ROAD, 17 KM NW OF ELNORA	CENTRAL REGION RED DEER CT RED DEER	RED DEER COUNTY UNDEFINED CMA INNISFAIL-SYLVAN LAKE	WG LOCAL ROAD GHOSTPINE CREEK (WATERCRS-ST)	MAJOR BRIDGE	RV 2021 2021	1 12.2	4.8 12.2			94.4 61.9 21-03-2024		
71136 -1	SW SEC 8 TWP 73 RGE 11 W6M HYTHE BEAVERTAIL C BRIDGE ON LOCAL ROAD NEAR HYTHE	PEACE REGION GRANDE PRAIRIE CT GRANDE PRAIRIE	COUNTY OF GRANDE PRAIRIE UNDEFINED CMA GRANDE PRAIRIE-WAPITI	PG LOCAL ROAD BEAVERTAIL CREEK (WATERCRS-ST)	STANDARD BRIDGE	RV 1953 1953	3 8.5	7.3 20.7	28.0 49.0 62.0		50.0 52.4 03-11-2020		3.0
71137 -2	SW SEC 20 TWP 74 RGE 15 W5M HIGH PRAIRIE MUD CREEK BRIDGE ON LOCAL ROAD, 4 KM E OF ENILDA	PEACE REGION PEACE RIVER CT BIG LAKES	BIG LAKES COUNTY UNDEFINED CMA LESSER SLAVE LAKE	MP LOCAL ROAD TRIBUTARY TO MUD CREEK (WATERCRS-ST)	BRIDGE CULV	RV 2001	1 2000.0	6.2 35.0			77.8 83.4 01-09-2023		2.6
71138 -1	NW SEC 22 TWP 73 RGE 12 W6M HYTHE BEAVERLODGE BRIDGE ON LOCAL ROAD NEAR HYTHE	PEACE REGION GRANDE PRAIRIE CT GRANDE PRAIRIE	COUNTY OF GRANDE PRAIRIE UNDEFINED CMA GRANDE PRAIRIE-WAPITI	HH LOCAL ROAD BEAVERLODGE RIVER (WATERCRS-ST)	STANDARD BRIDGE	RV 1961 1961	3 6.1	7.3 18.3	28.0 49.0 62.5		27.8 50.5 12-09-2023		3.7
71139 -1	SW SEC 2 TWP 1 RGE 26 W4M CARDSTON TRIBUTARY TO BOUNDARY CREEK CULVERT ON HIGHWAY 2, 1 KM N OF CARWAY	SOUTHERN REGION LETHBRIDGE CT CARDSTON	Alberta Transportation (AIT) CMA25 CARDSTON-SIKSIKA	MP;MP 2:02 C1 0.828 TRIBUTARY TO BOUNDARY CREEK	BRIDGE CULV	RV 1978	2 2130.0	12.0 9.0			44.4 44.4 23-11-2023		2.4
71140 -1	SE SEC 3 TWP 29 RGE 8 W5M COCHRANE LITTLE RED D CULVERT ON PROVINCIAL HIGHWAY 40 NEAR COCHRANE	SOUTHERN REGION CALGARY MD BIGHORN	Alberta Transportation (AIT) CMA28 BANFF-KANANASKIS	SP;SSP 40:14 C1 45.935 LITTLE RED DEER RIVER (WATERCRS-ST)	BRIDGE CULV	RV 1984	2 2134.0	10.2 -10.0			22.2 33.2 13-09-2023		10.9
71141 -1	SW SEC 17 TWP 73 RGE 8 W6M LA GLACE FISH CREEK CULVERT ON PROVINCIAL HIGHWAY 672 NEAR LA GLACE	PEACE REGION GRANDE PRAIRIE CT GRANDE PRAIRIE	Alberta Transportation (AIT) CMA05 GRANDE PRAIRIE-WAPITI	MP 672:04 C1 11.832 TRIBUTARY TO COLQUHOUN CREEK	BRIDGE CULV	RV 1988	1 2400.0	8.8 30.0			44.4 55.9 19-05-2023		4.3
71143 -1	SE SEC 24 TWP 62 RGE 24 W4M ROCHESTER TAWATINAW RIVER BRIDGE ON LOCAL ROAD NEAR ROCHESTER	NORTH CENTRAL REGION ATHABASCA CT ATHABASCA	ATHABASCA COUNTY UNDEFINED CMA ATHABASCA-BARRHEAD-	HC LOCAL ROAD TAWATINAW RIVER (WATERCRS-ST)	STANDARD BRIDGE	RV 1959 1959	1 6.1	7.3 6.1 0.0	28.0 49.0 65.5		38.9 54.9 22-03-2023		3.0
71145 -1	SE SEC 14 TWP 54 RGE 3 W4M LEA PARK BRI NORTH SASKATCHEWAN RIVER BRIDGE ON HIGHWAY 897, 16 KM N OF MARWAYNE	CENTRAL REGION VERMILION CT VERMILION RIVER	Alberta Transportation (AIT) CMA15 VERMILION-LLOYDMINSTER-	TH 897:06 C1 8.598 NORTH SASKATCHEWAN RIVER (WATERCRS-	MAJOR BRIDGE	RV 1957 1956	5 61.0	7.3 305.0	32.1 57.8 85.7		38.9 47.2 06-09-2022	5.9	13.4
71146 -1	SE SEC 3 TWP 56 RGE 27 W4M MORINVILLE RIV QUI BARR BRIDGE ON PROVINCIAL HIGHWAY 642 NEAR MORINVILLE	NORTH CENTRAL REGION STONY PLAIN ALEXANDER #134	Alberta Transportation (AIT) CMA09 LAC STE. ANNE-PARKLAND	PGO 642:02 C1 17.369 RIVIERE QUI BARRE (WATERCRS-ST)	STANDARD BRIDGE	RV 1958 1958	3 8.5	8.0 25.5	29.9 52.4 74.9		38.9 48.8 10-10-2024		6.0
71147 -2	SW SEC 2 TWP 56 RGE 27 W4M MORINVILLE TRIBUTARY TO RIVIERE QUI BARRE CULVERT ON HIGHWAY 642, 16 KM W OF MORINVILLE	NORTH CENTRAL REGION STONY PLAIN ALEXANDER #134	Alberta Transportation (AIT) CMA09 LAC STE. ANNE-PARKLAND	SP 642:02 C1 17.976 TRIBUTARY TO RIVIERE QUI BARRE	BRIDGE CULV	RV 2005	1 3990.0	11.0			77.8 73.4 10-10-2024		8.0
71149 -1	SE SEC 7 TWP 54 RGE 10 W4M MORECAMBE WATERCOURSE CULVERT ON PROVINCIAL HIGHWAY 870 NEAR MORECAMBE	CENTRAL REGION VERMILION CT TWO HILLS	Alberta Transportation (AIT) CMA14 FORT SASKATCHEWAN-	MP 870:10 C1 12.255 TRIBUTARY TO VERMILION RIVER	BRIDGE CULV	RV 1989	1 2700.0	9.2			33.3 59.1 06-04-2022		4.7
71150 -1	SE SEC 5 TWP 53 RGE 10 W4M INNISFREE WATERCOURSE CULVERT ON PROVINCIAL HIGHWAY 631 NEAR INNISFREE	CENTRAL REGION VERMILION CT TWO HILLS	Alberta Transportation (AIT) CMA15 FORT SASKATCHEWAN-	SP 631:04 C1 22.166 TRIBUTARY TO VERMILION RIVER	BRIDGE CULV	RV 1994	1 2430.0	13.0 -30.0			44.4 62.5 04-05-2021		3.7
71151 -1	NW SEC 18 TWP 54 RGE 8 W4M MYRNAM WATERCOURSE BRIDGE ON LOCAL ROAD NEAR MYRNAM	CENTRAL REGION VERMILION CT TWO HILLS	COUNTY OF TWO HILLS NO. UNDEFINED CMA FORT SASKATCHEWAN-	SM LOCAL ROAD TRIBUTARY TO SLAWA CREEK (WATERCRS-	STANDARD BRIDGE	RV 1982 1982	1 6.0	7.6 6.0	28.0 49.0 62.0		61.1 69.5 09-12-2020		2.8
71154 -2	NW SEC 8 TWP 60 RGE 9 W4M MALLAIG YELLING CREEK CULVERT ON LOCAL ROAD, 6 KM SE OF MALLAIG	NORTH CENTRAL REGION ATHABASCA CT ST PAUL	COUNTY OF ST. PAUL NO. 19 UNDEFINED CMA ATHABASCA-BARRHEAD-	MP LOCAL ROAD YELLING CREEK (WATERCRS-ST)	BRIDGE CULV	RV 2014	1 2700.0	8.0 -17.0			88.9 88.4 01-03-2021		
71155 -1	SW SEC 24 TWP 61 RGE 9 W4M THERIEN COLUMBINE CREEK BRIDGE ON LOCAL ROAD NEAR THERIEN	NORTH CENTRAL REGION ATHABASCA MD BONNYVILLE	M.D. OF BONNYVILLE NO. 87 UNDEFINED CMA BONNYVILLE-COLD LAKE-ST.	HC LOCAL ROAD COLUMBINE CREEK (WATERCRS-ST)	STANDARD BRIDGE	RV 1962 1962	1 6.1	8.2 6.1 0.0	28.0 49.0 65.5		44.4 64.0 11-10-2020		3.4
71157 -1	NE SEC 34 TWP 57 RGE 12 W4M SADDLE LAKE SADDLELAKE CREEK CULVERT ON HIGHWAY 652, 2 KM N OF SADDLE LAKE	NORTH CENTRAL REGION ATHABASCA SADDLE LAKE #125	Alberta Transportation (AIT) CMA08 BONNYVILLE-COLD LAKE-ST.	SP 652:02 C1 30.304 SADDLELAKE CREEK (WATERCRS-ST)	BRIDGE CULV	RV 1993	1 4300.0	10.0 0.0			55.6 66.8 24-08-2022		12.8
71158 -1	NW SEC 26 TWP 57 RGE 12 W4M SADDLE LAKE SADDLE LAKE CREEK CULVERT ON LOCAL ROAD, 1 KM S OF SADDLE LAKE CREEK NATION	NORTH CENTRAL REGION ATHABASCA SADDLE LAKE #125	Federal Indian Affairs UNDEFINED CMA BONNYVILLE-COLD LAKE-ST.	SP LOCAL ROAD SADDLELAKE CREEK (WATERCRS-ST)	BRIDGE CULV	RV 1967	1 2740.0	11.0 16.0			66.0 73.6 07-12-1992		4.5


		Transportation Infrastructure Management System										2025/03/06			
		Bridge Structures Report													
		All 'IN SERVICE' Structures - Sorted By: File Number													
														Page 247 of 772	
BF	Legal Land Location Structure Name Location Description	Region District Municipality	Managed By CMA Constituency	Span Types Located On Located Over	Structure Type	Usage Yr Built Yr Supstr	No. Spans Pipes Max Span Length Max Pipe Dia	Clear Rdwy Nom Length Skew	Single (t) Semi (t) Train (t)	Stru Suff Insp	Rat. % Rat. % Date	Theor VCL On Meas VCL On	Deck Height Theor VCL Over Meas VCL Over		
71159 -1	SE SEC 22 TWP 58 RGE 12 W4M SADDLE LAKE STONY CREEK CULVERT ON LOCAL ROAD, 6 KM N OF SADDLE LAKE CREEK NATION	NORTH CENTRAL REGION ATHABASCA SADDLE LAKE #125	Federal Indian Affairs UNDEFINED CMA BONNYVILLE-COLD LAKE-ST.	SP LOCAL ROAD STONY CREEK (WATERCRS-ST)	BRIDGE CULV	RV 1968	1 2430.0	7.9 12.0					5.5		
71160 -1	SW SEC 8 TWP 61 RGE 11 W4M ASHMONT WATERCOURSE BRIDGE ON LOCAL ROAD NEAR ASHMONT	NORTH CENTRAL REGION ATHABASCA CT ST PAUL	COUNTY OF ST. PAUL NO. 19 UNDEFINED CMA ATHABASCA-BARRHEAD-	HC LOCAL ROAD 2ND ORDER TRIBUTARY TO WHITEFISH	STANDARD BRIDGE	RV 1964 1964	1 6.1	7.3 6.1	28.0 49.0 65.5	50.0 62.9 30-09-2020			2.4		
71161 -1	SE SEC 6 TWP 61 RGE 11 W4M SPEDDEN WATERCOURSE BRIDGE ON LOCAL ROAD NEAR SPEDDEN	NORTH CENTRAL REGION ATHABASCA CT ST PAUL	COUNTY OF ST. PAUL NO. 19 UNDEFINED CMA ATHABASCA-BARRHEAD-	PG LOCAL ROAD TRIBUTARY TO WHITEFISH CREEK	STANDARD BRIDGE	RV 1959 1959	1 6.1	6.4 6.1	28.0 49.0 62.0	55.6 65.6 01-09-2022			2.4		
71163 -1	SW SEC 33 TWP 59 RGE 10 W4M ASHMONT WATERCOURSE BRIDGE ON LOCAL ROAD NEAR ASHMONT	NORTH CENTRAL REGION ATHABASCA CT ST PAUL	COUNTY OF ST. PAUL NO. 19 UNDEFINED CMA ATHABASCA-BARRHEAD-	HC LOCAL ROAD WAVY LAKE (WATERCRS-ST)	STANDARD BRIDGE	RV 1981 1981	1 6.1	7.3 6.1 0.0	28.0 49.0 65.5	61.1 70.9 01-09-2022			2.2		
71164 -1	SW SEC 29 TWP 59 RGE 11 W4M ASHMONT WATERCOURSE CULVERT ON LOCAL ROAD NEAR ASHMONT	NORTH CENTRAL REGION ATHABASCA CT ST PAUL	COUNTY OF ST. PAUL NO. 19 UNDEFINED CMA ATHABASCA-BARRHEAD-	SPE LOCAL ROAD 3RD ORDER TRIBUTARY TO SADDLELAKE	BRIDGE CULV	RV 1951	1 1502.0	6.4 0.0		55.6 72.5 04-03-2021			3.5		
71165 -1	SE SEC 29 TWP 59 RGE 11 W4M ASHMONT 2ND ORDER TRIBUTARY TO SADDLELAKE CREEK CULVERT ON LOCAL ROAD, 3 KM W OF	NORTH CENTRAL REGION ATHABASCA CT ST PAUL	COUNTY OF ST. PAUL NO. 19 UNDEFINED CMA ATHABASCA-BARRHEAD-	MP LOCAL ROAD 3RD ORDER TRIBUTARY TO SADDLELAKE	BRIDGE CULV	RV 1998	1 1800.0	9.0 16.0		88.9 86.9 02-10-2020			2.6		
71167 -1	SE SEC 1 TWP 57 RGE 7 W4M ELK POINT WATERCOURSE BRIDGE ON LOCAL ROAD NEAR ELK POINT	NORTH CENTRAL REGION ATHABASCA ELK POINT	ELK POINT UNDEFINED CMA BONNYVILLE-COLD LAKE-ST.	HH LOCAL ROAD TRIBUTARY TO ATIMOSWE CREEK	STANDARD BRIDGE	RV 1962 1962	1 6.1	8.2 6.1	28.0 49.0 62.5	50.0 62.0 15-03-2007			2.1		
71169 -1	SW SEC 4 TWP 62 RGE 2 W4M LE GOFF REITA CREEK BRIDGE ON LOCAL ROAD NEAR LE GOFF	NORTH CENTRAL REGION ATHABASCA COLD LAKE #149	Alberta Transportation (AIT) UNDEFINED CMA BONNYVILLE-COLD LAKE-ST.	HC LOCAL ROAD REITA CREEK (WATERCRS-ST)	STANDARD BRIDGE	RV 1964 1964	1 8.5	10.1 8.5	30.1 52.8 75.4	33.3 61.9 07-12-2022			3.4		
71170 -1	SW SEC 21 TWP 32 RGE 3 W5M OLDS WATERCOURSE CULVERT ON LOCAL ROAD NEAR OLDS	CENTRAL REGION RED DEER CT MOUNTAIN VIEW	MOUNTAIN VIEW COUNTY UNDEFINED CMA OLDS-DIDSBURY-THREE	SP LOCAL ROAD TRIBUTARY TO DOGPOUND CREEK	BRIDGE CULV	RV 1983	1 2450.0	8.5		77.8 77.5 08-04-2022			2.6		
71172 -1	SW SEC 6 TWP 32 RGE 22 W4M THREE HILLS WATERCOURSE CULVERT ON PROVINCIAL HIGHWAY 583 NEAR THREE HILLS	CENTRAL REGION HANNA CT KNEEHILL	Alberta Transportation (AIT) CMA20 OLDS-DIDSBURY-THREE	MP 583:02 C1 32.705 TRIBUTARY TO GHOSTPINE CREEK	BRIDGE CULV	RV 1997	1 2400.0	8.4 7.0		88.9 83.5 07-05-2021			2.4		
71173 -1	NW SEC 27 TWP 31 RGE 28 W4M CARSTAIRS TEN MILE CREEK CULVERT ON LOCAL ROAD NEAR CARSTAIRS	CENTRAL REGION RED DEER CT MOUNTAIN VIEW	MOUNTAIN VIEW COUNTY UNDEFINED CMA OLDS-DIDSBURY-THREE	MP;MP LOCAL ROAD TEN MILE CREEK (WATERCRS-ST)	BRIDGE CULV	RV 1997	2 2400.0	8.0		88.9 87.0 09-07-2024			3.4		
71174 -1	NW SEC 21 TWP 31 RGE 24 W4M THREE HILLS WATERCOURSE BRIDGE ON LOCAL ROAD NEAR THREE HILLS	CENTRAL REGION HANNA CT KNEEHILL	KNEEHILL COUNTY UNDEFINED CMA OLDS-DIDSBURY-THREE	PG LOCAL ROAD TRIBUTARY TO THREEHILLS CREEK	STANDARD BRIDGE	RV 1961 1961	1 6.1	6.4 6.1	28.0 49.0 62.0	55.6 62.0 16-05-2024			2.3		
71175 -1	NW SEC 26 TWP 31 RGE 26 W4M ALLINGHAM KNEEHILLS CREEK BRIDGE ON LOCAL ROAD, 12 KM S OF TORRINGTON	CENTRAL REGION HANNA CT KNEEHILL	KNEEHILL COUNTY UNDEFINED CMA OLDS-DIDSBURY-THREE	SM LOCAL ROAD KNEEHILLS CREEK (WATERCRS-ST)	STANDARD BRIDGE	RV 1991 1991	3 11.0	8.8 33.0 -15.0	28.0 49.0 62.0	61.1 68.2 27-04-2021			6.2		
71178 -1	SW SEC 14 TWP 40 RGE 2 W5M BENTLEY WATERCOURSE CULVERT ON LOCAL ROAD NEAR BENTLEY	CENTRAL REGION RED DEER CT LACOMBE	LACOMBE COUNTY UNDEFINED CMA RIMBEY-ROCKY MOUNTAIN	MP LOCAL ROAD TRIBUTARY TO RAINY CREEK (WATERCRS-	BRIDGE CULV	RV 1982	1 1800.0	8.0 30.0		55.6 60.0 31-10-2023			2.4		
71181 -2	SW SEC 12 TWP 39 RGE 16 W4M HALKIRK WATERCOURSE CULVERT ON HWY 855, 8 KM N OF HALKIRK	CENTRAL REGION HANNA CT PAINTEARTH	Alberta Transportation (AIT) CMA21 DRUMHELLER-STETTLER	SSP 855:06 C1 6.923 TRIBUTARY TO PAINTEARTH CREEK	BRIDGE CULV	RV 2022	1 2440.0	9.2 0.0		100.0 97.0 15-09-2022					
71182 -1	SW SEC 22 TWP 7 RGE 10 W4M FOREMOST FORTY MILE C CULVERT ON LOCAL ROAD NEAR FOREMOST	SOUTHERN REGION LETHBRIDGE CT FORTY MILE	COUNTY OF FORTY MILE NO. UNDEFINED CMA TABER-WARNER	SP LOCAL ROAD FORTY MILE COULEE (WATERCRS-ST)	BRIDGE CULV	RV 1988	1 1800.0	10.5		55.6 63.9 06-10-2021			9.0		
71184 -2	NW SEC 9 TWP 45 RGE 3 W5M BLUFFTON WATERCOURSE CULVERT ON LOCAL ROAD NEAR BLUFFTON	CENTRAL REGION RED DEER CT PONOKA	PONOKA COUNTY UNDEFINED CMA RIMBEY-ROCKY MOUNTAIN	MP LOCAL ROAD TRIBUTARY TO BLINDMAN RIVER	BRIDGE CULV	RV 2010	1 3000.0	7.3 -20.0		88.9 88.3 21-12-2021					
71186 -1	SW SEC 27 TWP 18 RGE 25 W4M ENSIGN WATERCOURSE BRIDGE ON LOCAL ROAD NEAR ENSIGN	SOUTHERN REGION LETHBRIDGE CT VULCAN	VULCAN COUNTY UNDEFINED CMA CARDSTON-SIKSIKA	HH LOCAL ROAD TRIBUTARY TO WEST ARROWWOOD CREEK	STANDARD BRIDGE	RV 1961 1961	1 8.5	7.4 8.5	28.0 49.0 67.2	44.4 64.0 24-10-2024			3.0		
71187 -1	SW SEC 26 TWP 29 RGE 24 W4M GRAINGER WATERCOURSE CULVERT ON LOCAL ROAD NEAR GRAINGER	CENTRAL REGION HANNA CT KNEEHILL	KNEEHILL COUNTY UNDEFINED CMA OLDS-DIDSBURY-THREE	MP-SP-MP LOCAL ROAD TRIBUTARY TO KNEEHILLS CREEK	BRIDGE CULV	RV 1952	1 1815.0	9.0		77.8 65.2 28-05-2020			4.3		
71189 -2	SE SEC 34 TWP 27 RGE 1 W5M AIRDRIE WRITING CREEK BRIDGE ON LOCAL ROAD, 10 KM NW OF AIRDRIE	SOUTHERN REGION CALGARY CT ROCKY VIEW	ROCKY VIEW COUNTY UNDEFINED CMA AIRDRIE-COCHRANE	SL LOCAL ROAD WRITING CK (WATERCRS-ST)	STANDARD BRIDGE	RV 2022 2022	1 10.0	8.9 10.0	28.0 49.0 62.0	100.0 85.8 15-11-2022					
71190 -2	SW SEC 12 TWP 17 RGE 26 W4M ENSIGN WATERCOURSE CULVERT ON LOCAL ROAD 15 KM NW OF VULCAN	SOUTHERN REGION LETHBRIDGE CT VULCAN	VULCAN COUNTY UNDEFINED CMA CARDSTON-SIKSIKA	MP;MP LOCAL ROAD TRIBUTARY TO WEST ARROWWOOD CREEK	BRIDGE CULV	RV 2012	2 2000.0			77.8 82.8 29-03-2022					


		Transportation Infrastructure Management System Bridge Structures Report All 'IN SERVICE' Structures - Sorted By: File Number										2025/03/06	
												Page 248 of 772	
BF	Legal Land Location Structure Name Location Description	Region District Municipality	Managed By CMA Constituency	Span Types Located On Located Over	Structure Type	Usage Yr Built Yr Supstr	No. Spans Pipes Max Span Length Max Pipe Dia	Clear Rdwy Nom Length Skew	Single (t) Semi (t) Train (t)	Stru Suff Insp	Rat. % Rat. % Date	Theor VCL On Meas VCL On	Deck Height Theor VCL Over Meas VCL Over
71191 -2	SW SEC 24 TWP 17 RGE 26 W4M ENSIGN WATERCOURSE CULVERT ON LOCAL ROAD, 15 KM NW OF VULCAN	SOUTHERN REGION LETHBRIDGE CT VULCAN	VULCAN COUNTY UNDEFINED CMA CARDSTON-SIKSIKA	MP MP LOCAL ROAD TRIBUTARY TO WEST ARROWWOOD CREEK	BRIDGE CULV	RV 2013	2 2400.0	8.5 0.0			55.6 70.4 07-06-2023		
71193 -1	NW SEC 26 TWP 30 RGE 28 W4M CARSTAIRS WATERCOURSE CULVERT ON LOCAL ROAD NEAR CARSTAIRS	CENTRAL REGION RED DEER CT MOUNTAIN VIEW	MOUNTAIN VIEW COUNTY UNDEFINED CMA OLDS-DIDSBURY-THREE	SPE LOCAL ROAD TRIBUTARY TO LONEPINE CREEK	BRIDGE CULV	RV 1959	1 2134.0	7.1			77.8 68.7 09-07-2024		3.7
71194 -1	SW SEC 26 TWP 30 RGE 25 W4M LINDEN WATERCOURSE CULVERT ON LOCAL ROAD NEAR LINDEN	CENTRAL REGION HANNA CT KNEEHILL	KNEEHILL COUNTY UNDEFINED CMA OLDS-DIDSBURY-THREE	SP LOCAL ROAD TRIBUTARY TO KNEEHILLS CREEK	BRIDGE CULV	RV 1968	1 2120.0	8.4 15.0			77.8 75.0 14-04-2021		4.9
71195 -1	SW SEC 13 TWP 27 RGE 19 W4M WAYNE WATERCOURSE CULVERT ON PROVINCIAL HIGHWAY 569 NEAR WAYNE	SOUTHERN REGION CALGARY CT WHEATLAND	Alberta Transportation (AIT) CMA21 OLDS-DIDSBURY-THREE	MP 569:02 C1 13.606 TRIBUTARY TO RED DEER RIVER	BRIDGE CULV	RV 1992	1 1600.0	9.5 -19.0			77.8 77.7 08-11-2024		5.3
71196 -1	SW SEC 24 TWP 27 RGE 19 W4M WAYNE WATERCOURSE CULVERT ON LOCAL ROAD NEAR WAYNE	SOUTHERN REGION CALGARY CT WHEATLAND	WHEATLAND COUNTY UNDEFINED CMA OLDS-DIDSBURY-THREE	FP LOCAL ROAD TRIBUTARY TO RED DEER RIVER	BRIDGE CULV	RV 1971	1 1766.0	7.3			66.7 63.5 16-11-2020		2.1
71197 -1	SW SEC 23 TWP 17 RGE 1 W5M LONGVIEW MACMILLAN CREEK CULVERT ON LOCAL ROAD NEAR LONGVIEW	SOUTHERN REGION CALGARY CT FOOTHILLS	FOOTHILLS COUNTY UNDEFINED CMA LIVINGSTONE-MACLEOD	SPE LOCAL ROAD TRIBUTARY TO MACMILLIAN CREEK	BRIDGE CULV	RV 1965	1 2134.0	7.7 -15.0			33.3 37.1 26-05-2020		4.0
71206 -1	NW SEC 31 TWP 25 RGE 1 W4M ACADIA VALLE WATERCOURSE BRIDGE ON LOCAL ROAD NEAR ACADIA VALLE	CENTRAL REGION HANNA MD ACADIA	M.D. OF ACADIA NO. 34 UNDEFINED CMA DRUMHELLER-STETTTLER	HC LOCAL ROAD 2ND ORDER TRIBUTARY TO RED DEER RIVER	STANDARD BRIDGE	RV 1972 1972	1 6.1	7.3 6.1	28.0 49.0 65.5		55.6 64.4 01-06-2023		2.4
71208 -1	SW SEC 28 TWP 30 RGE 5 W4M NEW BRIGDEN SOUNDING CREEK BRIDGE ON LOCAL ROAD NEAR NEW BRIGDEN	CENTRAL REGION HANNA SPECIAL AREA 3	Municipal Services Branch UNDEFINED CMA DRUMHELLER-STETTTLER	TT LOCAL ROAD SOUNDING CREEK (WATERCRS-ST)	STANDARD BRIDGE	RV 1930 1930	2 6.1	4.9 12.2	20.0 35.0 50.0		50.0 52.5 06-06-2018		3.0
71209 -2	NW SEC 19 TWP 30 RGE 17 W4M DELIA WATERCOURSE CULVERT ON LOCAL ROAD NEAR DELIA	CENTRAL REGION HANNA CT STARLAND	STARLAND COUNTY UNDEFINED CMA DRUMHELLER-STETTTLER	MP LOCAL ROAD 2ND ORDER TRIBUTARY TO MICHICHI CREEK	BRIDGE CULV	RV 1996	1 1600.0	7.6 45.0			44.4 54.8 14-03-2024		4.0
71213 -1	SE SEC 25 TWP 35 RGE 4 W5M RAVEN CROOKED CREEK CULVERT ON LOCAL ROAD NEAR RAVEN	CENTRAL REGION RED DEER CT RED DEER	RED DEER COUNTY UNDEFINED CMA RIMBEY-ROCKY MOUNTAIN	MP LOCAL ROAD CROOKED CREEK (WATERCRS-ST)	BRIDGE CULV	RV 1951	1 1529.0	7.5 0.0			66.7 59.8 08-12-2023		
71218 -1	NE SEC 14 TWP 38 RGE 9 W5M ROCKY MT HOU PRAIRIE CREEK BRIDGE ON LOCAL ROAD NEAR ROCKY MT HOU	CENTRAL REGION RED DEER CT CLEARWATER	CLEARWATER COUNTY UNDEFINED CMA RIMBEY-ROCKY MOUNTAIN	SM LOCAL ROAD NORTH PRAIRIE CREEK (WATERCRS-ST)	STANDARD BRIDGE	RV 1984 1984	1 11.0	8.8 11.0	28.0 49.0 62.0		55.6 57.2 26-05-2023		3.0
71219 -1	SW SEC 19 TWP 2 RGE 27 W4M MOUNTAIN VIE WATERCOURSE CULVERT ON LOCAL ROAD NEAR MOUNTAIN VIE	SOUTHERN REGION LETHBRIDGE CT CARDSTON	CARDSTON COUNTY UNDEFINED CMA CARDSTON-SIKSIKA	MP LOCAL ROAD TRIBUTARY TO MAMI CREEK (WATERCRS-ST)	BRIDGE CULV	RV 1964	1 1525.0	7.3			66.7 69.5 22-03-2021		2.4
71220 -2	NW SEC 6 TWP 57 RGE 5 W5M SANGUDO WATERCOURSE BRIDGE ON LOCAL ROAD NEAR SANGUDO	NORTH CENTRAL REGION STONY PLAIN CT LAC STE. ANNE	LAC STE. ANNE COUNTY UNDEFINED CMA LAC STE. ANNE-PARKLAND	SL LOCAL ROAD TRIBUTARY TO PEMBINA RIVER (WATERCRS-	STANDARD BRIDGE	RV 2008 2008	1 8.0	8.9 8.0	28.0 49.0 62.0		88.9 79.3 19-10-2023		
71221 -2	SW SEC 26 TWP 55 RGE 12 W5M NITON JUNCTION WATERCOURSE CULVERT ON LOCAL ROAD, 21 KM NE OF NITON JUNCTION	NORTH CENTRAL REGION EDSON CT YELLOWHEAD	YELLOWHEAD COUNTY UNDEFINED CMA WEST YELLOWHEAD	SP LOCAL ROAD TRIBUTARY TO POISON CREEK (WATERCRS-	BRIDGE CULV	RV 2021	1 2740.0	9.0			100.0 100.1 08-09-2021		
71223 -2	SE SEC 6 TWP 49 RGE 3 W5M ALSIKE STRAWBERRY CREEK CULVERT ON HIGHWAY 39, 3 KM EAST OF ALSIKE	NORTH CENTRAL REGION STONY PLAIN CT LEDUC	Alberta Transportation (AIT) CMA11 DRAYTON VALLEY-DEVON	SP 39:08 C1 2.622 TRIBUTARY TO LITTLE STRAWBERRY CREEK	BRIDGE CULV	RV 2007	1 3050.0	10.2 -45.0			77.8 71.5 21-11-2024		
71224 -1	SW SEC 15 TWP 53 RGE 9 W5M WILDWOOD WATERCOURSE CULVERT ON LOCAL ROAD NEAR WILDWOOD	NORTH CENTRAL REGION EDSON CT YELLOWHEAD	YELLOWHEAD COUNTY UNDEFINED CMA WEST YELLOWHEAD	SPE LOCAL ROAD TRIBUTARY TO LOBSTICK RIVER	BRIDGE CULV	RV 1958	1 1502.0	6.4			44.4 48.7 23-09-2022		3.7
71226 -2	SW SEC 12 TWP 51 RGE 27 W4M GOLDEN SPIKE CULVERT ON LOCAL ROAD NEAR GOLDEN SPIKE SPRUCE GROVE	NORTH CENTRAL REGION STONY PLAIN CT PARKLAND	PARKLAND COUNTY UNDEFINED CMA DRAYTON VALLEY-DEVON	MP LOCAL ROAD TRIBUTARY TO NORTH SASKATCHEWAN	BRIDGE CULV	RV 2009	1 2400.0				55.6 72.2 20-06-2024		
71228 -1	SE SEC 27 TWP 51 RGE 7 W5M ENTWISTLE DEEP CREEK CULVERT ON LOCAL ROAD NEAR ENTWISTLE	NORTH CENTRAL REGION STONY PLAIN CT PARKLAND	PARKLAND COUNTY UNDEFINED CMA DRAYTON VALLEY-DEVON	MP LOCAL ROAD TRIBUTARY TO MISHOW CK (WATERCRS-ST)	BRIDGE CULV	RV 1998	1 1600.0	10.0			55.6 63.5 11-06-2024		2.9
71229 -1	SW SEC 27 TWP 52 RGE 7 W5M ENTWISTLE STURGEON RIVER BRIDGE ON LOCAL ROAD NEAR ENTWISTLE	NORTH CENTRAL REGION STONY PLAIN CT PARKLAND	PARKLAND COUNTY UNDEFINED CMA DRAYTON VALLEY-DEVON	VS LOCAL ROAD TRIBUTARY TO STURGEON RIVER	STANDARD BRIDGE	RV 1975 1975	1 6.1	7.6 6.1	28.0 49.0 62.0		66.7 67.7 22-12-2022		3.0
71231 -2	SW SEC 25 TWP 51 RGE 3 W5M DUFFIELD WABAMUN CREEK BRIDGE ON LOCAL ROAD NEAR DUFFIELD	NORTH CENTRAL REGION STONY PLAIN CT PARKLAND	PARKLAND COUNTY UNDEFINED CMA DRAYTON VALLEY-DEVON	SL LOCAL ROAD WABAMUN CREEK (WATERCRS-ST)	STANDARD BRIDGE	RV 2010 2010	1 8.0	8.9 8.0	28.0 49.0 62.0		77.8 76.8 13-08-2020		
71233 -1	SW SEC 7 TWP 55 RGE 7 W5M EVANSBURG WATERCOURSE CULVERT ON LOCAL ROAD NEAR EVANSBURG	NORTH CENTRAL REGION EDSON CT YELLOWHEAD	YELLOWHEAD COUNTY UNDEFINED CMA LAC STE. ANNE-PARKLAND	SPE LOCAL ROAD TRIBUTARY TO PEMBINA RIVER (WATERCRS-	BRIDGE CULV	RV 1959	1 2123.0	8.0 0.0			44.4 47.2 23-09-2022		6.4


<div><div>Alberta</div><div>Transportation</div></div>		Transportation Infrastructure Management System Bridge Structures Report All 'IN SERVICE' Structures - Sorted By: File Number										2025/03/06	
												Page 249 of 772	
BF	Legal Land Location Structure Name Location Description	Region District Municipality	Managed By CMA Constituency	Span Types Located On Located Over	Structure Type	Usage Yr Built Yr Supstr	No. Spans Pipes Max Span Length Max Pipe Dia	Clear Rdwy Nom Length Skew	Single (t) Semi (t) Train (t)	Stru Suff	Rat. % Rat. % Insp Date	Theor VCL On Meas VCL On	Deck Height Theor VCL Over Meas VCL Over
71234 -1	NE SEC 36 TWP 55 RGE 8 W5M EVANSBURG WATERCOURSE CULVERT ON LOCAL ROAD NEAR EVANSBURG	NORTH CENTRAL REGION STONY PLAIN CT LAC STE. ANNE	LAC STE. ANNE COUNTY UNDEFINED CMA LAC STE. ANNE-PARKLAND	SPE LOCAL ROAD TRIBUTARY TO PEMBINA RIVER (WATERCRS-	BRIDGE CULV	RV 1961	1 1502.0	10.0 0.0			44.4 47.2 23-09-2022		7.6
71237 -1	NW SEC 20 TWP 56 RGE 5 W5M CHERHILL WATERCOURSE CULVERT ON LOCAL ROAD NEAR CHERHILL	NORTH CENTRAL REGION STONY PLAIN CT LAC STE. ANNE	LAC STE. ANNE COUNTY UNDEFINED CMA LAC STE. ANNE-PARKLAND	MP LOCAL ROAD 2ND ORDER TRIBUTARY TO PEMBINA RIVER	BRIDGE CULV	RV 1966	1 1800.0	6.8			33.3 46.9 19-10-2023		4.0
71238 -1	NW SEC 15 TWP 55 RGE 6 W5M STANGER WATERCOURSE CULVERT ON LOCAL ROAD NEAR STANGER	NORTH CENTRAL REGION STONY PLAIN CT LAC STE. ANNE	LAC STE. ANNE COUNTY UNDEFINED CMA LAC STE. ANNE-PARKLAND	MP;MP LOCAL ROAD 2ND ORDER TRIBUTARY TO PEMBINA RIVER	BRIDGE CULV	RV 1971	2 1200.0	5.5 -45.0			66.7 59.8 19-10-2020		2.1
71239 -1	NW SEC 22 TWP 54 RGE 5 W5M DARWELL GRASS CREEK CULVERT ON LOCAL ROAD NEAR DARWELL	NORTH CENTRAL REGION STONY PLAIN CT LAC STE. ANNE	LAC STE. ANNE COUNTY UNDEFINED CMA LAC STE. ANNE-PARKLAND	FP LOCAL ROAD 2ND ORDER TRIBUTARY TO STURGEON	BRIDGE CULV	RV 1967	1 1474.0	6.0 30.0			44.4 54.3 04-07-2024		2.1
71241 -1	NW SEC 22 TWP 53 RGE 9 W5M WILDWOOD WATERCOURSE CULVERT ON LOCAL ROAD NEAR WILDWOOD	NORTH CENTRAL REGION EDSON CT YELLOWHEAD	YELLOWHEAD COUNTY UNDEFINED CMA WEST YELLOWHEAD	SPE LOCAL ROAD TRIBUTARY TO LOBSTICK RIVER	BRIDGE CULV	RV 1961	1 2433.0	8.8 -30.0			44.4 46.9 25-01-2022		4.9
71242 -1	SW SEC 6 TWP 78 RGE 1 W6M BELLOY WATERCOURSE CULVERT ON LOCAL ROAD NEAR BELLOY	PEACE REGION GRANDE PRAIRIE CT BIRCH HILLS	BIRCH HILLS COUNTY UNDEFINED CMA CENTRAL PEACE-NOTLEY	MP LOCAL ROAD TRIBUTARY TO VIXEN CREEK (WATERCRS-	BRIDGE CULV	RV 2001	1 2400.0	8.0 -30.0			88.9 91.8 13-06-2024		4.0
71243 -1	SW SEC 12 TWP 54 RGE 8 W5M EVANSBURG WATERCOURSE CULVERT ON LOCAL ROAD NEAR EVANSBURG	NORTH CENTRAL REGION EDSON CT YELLOWHEAD	YELLOWHEAD COUNTY UNDEFINED CMA LAC STE. ANNE-PARKLAND	SPE LOCAL ROAD TRIBUTARY TO LOBSTICK RIVER	BRIDGE CULV	RV 1971	1 1813.0	7.0 20.0			77.8 75.0 24-01-2022		4.0
71246 -1	SW SEC 22 TWP 76 RGE 6 W6M WOKING SADDLE BURNT RIVER BRIDGE ON HIGHWAY 731, 5 KM W OF WOKING	PEACE REGION GRANDE PRAIRIE CT SADDLE HILLS	Alberta Transportation (AIT) CMA05 CENTRAL PEACE-NOTLEY	PM 731:02 C1 0.383 SADDLE BURNT RIVER (WATERCRS-ST)	MAJOR BRIDGE	RV 1972 1972	3 16.8	8.2 50.4 -15.0			33.3 47.7 08-07-2023		8.5
71246 BXL-2	SE SEC 21 TWP 76 RGE 6 W6M SADDLE BURNT RIVER BRIDGE ON HIGHWAY 731, 5 KM W OF WOKING	PEACE REGION GRANDE PRAIRIE CT SADDLE HILLS	Alberta Transportation (AIT) CMA05 CENTRAL PEACE-NOTLEY	SADDLE BURNT RIVER (WATERCRS-ST)	EXTENDED BANK P ROTECTION	1972					44.4 27-10-2021		
71247 -1	SE SEC 5 TWP 20 RGE 3 W5M TURNER VALLE LINEHAM CREEK BRIDGE ON LOCAL ROAD NEAR TURNER VALLE	SOUTHERN REGION CALGARY CT FOOTHILLS	FOOTHILLS COUNTY UNDEFINED CMA HIGHWOOD	HC LOCAL ROAD LINEHAM CREEK (WATERCRS-ST)	STANDARD BRIDGE	RV 1973 1973	1 6.1	7.3 6.1	28.0 49.0 65.5	50.0 63.4 22-09-2020			2.6
71249 -2	SE SEC 18 TWP 46 RGE 5 W5M WINFIELD WATERCOURSE CULVERT ON PROVINCIAL HIGHWAY 761 NEAR WINFIELD	CENTRAL REGION RED DEER CT WETASKIWIN	Alberta Transportation (AIT) CMA17 RIMBEY-ROCKY MOUNTAIN	MP;MP 761:10 C1 0.552 TRIBUTARY TO MUSKRAT CREEK	BRIDGE CULV	RV 2005	2 1200.0	7.3 0.0			44.4 47.8 08-08-2021		
71250 -1	SW SEC 7 TWP 57 RGE 5 W5M PEMBRIDGE WATERCOURSE CULVERT ON LOCAL ROAD NEAR PEMBRIDGE	NORTH CENTRAL REGION STONY PLAIN CT LAC STE. ANNE	LAC STE. ANNE COUNTY UNDEFINED CMA LAC STE. ANNE-PARKLAND	SPE LOCAL ROAD TRIBUTARY TO PEMBINA RIVER (WATERCRS-	BRIDGE CULV	RV 1966	1 3054.0	7.5			44.4 61.3 29-11-2021		5.5
71253 -1	SW SEC 30 TWP 58 RGE 22 W4M EGREMONT REDWATER RIVER BRIDGE ON LOCAL ROAD NEAR EGREMONT	NORTH CENTRAL REGION ATHABASCA CT THORHILD	THORHILD COUNTY UNDEFINED CMA ATHABASCA-BARRHEAD-	HC LOCAL ROAD REDWATER RIVER (WATERCRS-ST)	STANDARD BRIDGE	RV 1967 1967	3 8.5	7.3 25.5	30.1 52.8 75.4	38.9 59.0 28-09-2023			5.2
71255 -1	NW SEC 15 TWP 1 RGE 14 W4M COUTTS WATERCOURSE BRIDGE ON LOCAL ROAD NEAR COUTTS	SOUTHERN REGION LETHBRIDGE CT WARNER	COUNTY OF WARNER NO. 5 UNDEFINED CMA TABER-WARNER	HC LOCAL ROAD TRIBUTARY TO MILK RIVER (WATERCRS-ST)	STANDARD BRIDGE	RV 1966 1966	1 6.1	7.3 6.1	28.0 49.0 65.5	50.0 61.9 20-10-2022			2.1
71260 -1	SW SEC 4 TWP 5 RGE 23 W4M SPRING COULE MID IRRIGATION CANAL CULVERT ON LOCAL ROAD NEAR SPRING COULE	SOUTHERN REGION LETHBRIDGE CT CARDSTON	CARDSTON COUNTY UNDEFINED CMA CARDSTON-SIKSIKA	MP LOCAL ROAD MID - IRRIGATION C (WATERCRS-IC)	BRIDGE CULV	IC 1994	1 2000.0	8.0 10.0			77.8 76.2 06-11-2024		3.4
71263 -1	NW SEC 24 TWP 7 RGE 25 W4M STAND OFF WATERCOURSE BRIDGE ON LOCAL ROAD NEAR STAND OFF	SOUTHERN REGION LETHBRIDGE MD WILLOW CREEK	M.D. OF WILLOW CREEK NO. UNDEFINED CMA LIVINGSTONE-MACLEOD	PG LOCAL ROAD TRIBUTARY TO BELLY RIVER (WATERCRS-ST)	STANDARD BRIDGE	RV 1952 1952	1 8.5	7.3 8.5	28.0 49.0 62.0	50.0 63.2 07-08-2024			2.4
71264 -1	SE SEC 23 TWP 15 RGE 29 W4M NANTON WATERCOURSE CULVERT ON LOCAL ROAD NEAR NANTON	SOUTHERN REGION LETHBRIDGE MD WILLOW CREEK	M.D. OF WILLOW CREEK NO. UNDEFINED CMA LIVINGSTONE-MACLEOD	MP LOCAL ROAD TRIBUTARY TO NANTON CREEK (WATERCRS-	BRIDGE CULV	RV 1970	1 1520.0	7.3 -30.0			55.6 49.0 03-01-2023		6.1
71265 -1	SW SEC 26 TWP 14 RGE 2 W5M CHAIN LAKES WILLOW CREEK BRIDGE ON HIGHWAY 22, AT CHAIN LAKES PARK	SOUTHERN REGION LETHBRIDGE MD RANCHLAND	Alberta Transportation (AIT) CMA27 LIVINGSTONE-MACLEOD	PM 22:08 C1 46.635 WILLOW CREEK (WATERCRS-ST)	MAJOR BRIDGE	RV 1972 1972	3 15.2	10.1 45.6			50.0 49.8 20-08-2024		5.8
71265 BGL-2	SW SEC 26 TWP 14 RGE 2 W5M WILLOW CREEK BRIDGE ON HIGHWAY 22, AT CHAIN LAKES PARK	SOUTHERN REGION LETHBRIDGE MD RANCHLAND	Alberta Transportation (AIT) CMA27 LIVINGSTONE-MACLEOD	WILLOW CREEK (WATERCRS-ST)	GUIDE BANK	1972							
71265 BGR-3	SW SEC 26 TWP 14 RGE 2 W5M WILLOW CREEK BRIDGE ON HIGHWAY 22, AT CHAIN LAKES PARK	SOUTHERN REGION LETHBRIDGE MD RANCHLAND	Alberta Transportation (AIT) CMA27 LIVINGSTONE-MACLEOD	WILLOW CREEK (WATERCRS-ST)	GUIDE BANK	1972							
71266 -1	SE SEC 36 TWP 7 RGE 2 W5M LUNDBRECK CONNELLY CREEK BRIDGE ON LOCAL ROAD NEAR LUNDBRECREEK	SOUTHERN REGION LETHBRIDGE MD PINCHER CREEK	M.D. OF PINCHER CREEK NO. UNDEFINED CMA LIVINGSTONE-MACLEOD	PG LOCAL ROAD CONNELLY CREEK (WATERCRS-ST)	STANDARD BRIDGE	RV 1953 1953	1 6.1	6.1 6.1	28.0 49.0 62.0	55.6 60.7 01-09-2020			2.1


BF	Legal Land Location Structure Name Location Description	Region District Municipality	Managed By CMA Constituency	Span Types Located On Located Over	Structure Type	Usage Yr Built Yr Supstr	No. Spans Pipes Max Span Length Max Pipe Dia	Clear Rdwy Nom Length Skew	Single (t) Semi (t) Train (t)	Stru Suff Insp	Rat. % Rat. % Date	Theor VCL On Meas VCL On	Deck Height Theor VCL Over Meas VCL Over
71267 -2	SW SEC 28 TWP 55 RGE 21 W4M SCOTFORD ASTOTIN CREEK BRIDGE ON LOCAL ROAD, 4 KM E OF FORT SASKATCHEWAN	NORTH CENTRAL REGION STONY PLAIN CT STRATHCONA	STRATHCONA COUNTY UNDEFINED CMA FORT SASKATCHEWAN-	SC LOCAL ROAD ASTOTIN CREEK (WATERCRS-ST)	STANDARD BRIDGE	RV 1999 1999	1 8.0	9.2 8.0	28.0 49.0 62.0		72.2 76.1		3.0
71271 -1	NW SEC 15 TWP 77 RGE 20 W5M DONNELLY GERVAIS CREEK BRIDGE ON LOCAL ROAD NEAR DONNELLY	PEACE REGION PEACE RIVER MD SMOKY RIVER	M.D. OF SMOKY RIVER NO. UNDEFINED CMA CENTRAL PEACE-NOTLEY	PG LOCAL ROAD TRIBUTARY TO PEAVINE CREEK (WATERCRS-	STANDARD BRIDGE	RV 1959 1959	1 6.1	7.3 6.1 -30.0	28.0 49.0 62.0		50.0 53.0		2.7
71272 -2	SW SEC 4 TWP 82 RGE 19 W5M HARMON VALLEY HEART RIVER BRIDGE ON LOCAL ROAD NEAR HARMON VALLE	PEACE REGION PEACE RIVER CT NORTHERN SUNRISE	NORTHERN SUNRISE UNDEFINED CMA PEACE RIVER	SL LOCAL ROAD HEART RIVER (WATERCRS-ST)	STANDARD BRIDGE	RV 2010 2010	3 14.0	10.2 26.0 0.0	28.0 49.0 62.0		100.0 26.0		
71273 -1	SW SEC 4 TWP 83 RGE 1 W6M FAIRVIEW LEITH RIVER BRIDGE ON LOCAL ROAD, 23 KM NE OF FAIRVIEW	PEACE REGION GRANDE PRAIRIE CT CLEAR HILLS	CLEAR HILLS COUNTY UNDEFINED CMA CENTRAL PEACE-NOTLEY	TT LOCAL ROAD LEITH RIVER (WATERCRS-ST)	STANDARD BRIDGE	RV 1977 1977	3 6.1	7.3 18.3	28.0 49.0 65.9		44.4 58.8		3.4
71274 -1	SW SEC 16 TWP 84 RGE 25 W5M WARRENSVILLE 2ND ORDER TRIBUTARY TO CARDINAL CREEK CULVERT ON LOCAL ROAD, 26 KM NW OF	PEACE REGION PEACE RIVER CT NORTHERN LIGHTS	COUNTY OF NORTHERN UNDEFINED CMA PEACE RIVER	SP LOCAL ROAD TRIBUTARY TO CARDINAL CREEK	BRIDGE CULV	RV 1988	1 3670.0	8.0			55.6 66.9		6.9
71275 -2	SW SEC 1 TWP 84 RGE 25 W5M GRIMSHAW WATERCOURSE BRIDGE ON LOCAL ROAD NEAR GRIMSHAW	PEACE REGION PEACE RIVER CT NORTHERN LIGHTS	COUNTY OF NORTHERN UNDEFINED CMA PEACE RIVER	SC LOCAL ROAD TRIBUTARY TO CARDINAL CREEK	STANDARD BRIDGE	RV 2005 2005	3 10.0	8.9 22.0 -35.0	28.0 49.0 62.0		83.3 79.8		
71276 -1	NW SEC 8 TWP 87 RGE 24 W5M DIXONVILLE BEATON CREEK BRIDGE ON LOCAL ROAD NEAR DIXONVILLE	PEACE REGION PEACE RIVER CT NORTHERN LIGHTS	COUNTY OF NORTHERN UNDEFINED CMA PEACE RIVER	TT LOCAL ROAD BEATON CREEK (WATERCRS-ST)	STANDARD BRIDGE	RV 1951 1951	1 8.5	6.4 8.5 0.0	28.2 49.4 70.5		50.0 54.3		3.4
71279 -2	NW SEC 26 TWP 48 RGE 4 W5M BRETON WATERCOURSE CULVERT ON LOCAL ROAD NEAR BRETON	NORTH CENTRAL REGION STONY PLAIN CT BRAZEAU	BRAZEAU COUNTY UNDEFINED CMA DRAYTON VALLEY-DEVON	MP LOCAL ROAD TRIBUTARY TO LITTLE STRAWBERRY CREEK	BRIDGE CULV	RV 2011	1 2000.0	8.0			77.8 78.8		
71281 -1	SW SEC 19 TWP 4 RGE 27 W4M HILL SPRING UID IRRIGATION CANAL CULVERT ON PROVINCIAL HIGHWAY 800 NEAR HILL SPRING	SOUTHERN REGION LETHBRIDGE CT CARDSTON	Alberta Transportation (AIT) CMA25 CARDSTON-SIKSIKA	MP 800:02 C1 19.660 UID - IRRIGATION C (WATERCRS-IC)	BRIDGE CULV	IC 1972	1 2100.0	9.8			55.6 62.6		4.0
71282 -1	SE SEC 17 TWP 6 RGE 1 W5M PINCHER CREE WATERCOURSE CULVERT ON LOCAL ROAD NEAR PINCHER CREE	SOUTHERN REGION LETHBRIDGE MD PINCHER CREEK	M.D. OF PINCHER CREEK NO. UNDEFINED CMA LIVINGSTONE-MACLEOD	SPE LOCAL ROAD TRIBUTARY TO CASTLE RIVER (WATERCRS-	BRIDGE CULV	RV 1963	1 2128.0	6.8			66.7 62.3		4.9
71283 -2	SW SEC 23 TWP 8 RGE 2 W5M LUNDBRECK ROSS CREEK CULVERT ON HWY 22, 8 KM N OF LUNDBRECK	SOUTHERN REGION LETHBRIDGE MD PINCHER CREEK	Alberta Transportation (AIT) CMA26 LIVINGSTONE-MACLEOD	MP;MP 22:06 C1 7.821 ROSS CREEK (WATERCRS-ST)	BRIDGE CULV	RV 2021	2 2200.0	11.2			100.0 94.8		
71284 -1	NW SEC 12 TWP 62 RGE 26 W4M WESTLOCK BOLLOQUE CREEK BRIDGE ON LOCAL ROAD NEAR WESTLOCREEK	NORTH CENTRAL REGION ATHABASCA CT WESTLOCK	WESTLOCK COUNTY UNDEFINED CMA ATHABASCA-BARRHEAD-	PG LOCAL ROAD BOLLOQUE CREEK (WATERCRS-ST)	STANDARD BRIDGE	RV 1953 1953	1 8.5	7.3 8.5	28.0 49.0 62.0		55.6 69.8		3.4
71285 -1	SW SEC 1 TWP 59 RGE 2 W5M HIGHRIDGE WATERCOURSE CULVERT ON PROVINCIAL HIGHWAY 654 NEAR HIGHRIDGE	NORTH CENTRAL REGION ATHABASCA CT BARRHEAD	Alberta Transportation (AIT) CMA10 ATHABASCA-BARRHEAD-	SP 654:04 C1 15.085 TRIBUTARY TO PEMBINA RIVER (WATERCRS-	BRIDGE CULV	RV 1991	1 1810.0	12.0			77.8 73.6		5.7
71286 -1	SE SEC 2 TWP 59 RGE 1 W5M HIGHRIDGE WABASH CREEK BRIDGE ON LOCAL ROAD NEAR HIGHRIDGE	NORTH CENTRAL REGION ATHABASCA CT WESTLOCK	WESTLOCK COUNTY UNDEFINED CMA ATHABASCA-BARRHEAD-	HC LOCAL ROAD WABASH CREEK (WATERCRS-ST)	STANDARD BRIDGE	RV 1966 1966	1 6.1	8.2 6.1	28.0 49.0 65.5		61.1 69.2		2.5
71287 -1	SW SEC 6 TWP 57 RGE 3 W5M GLENEVIS WATERCOURSE CULVERT ON LOCAL ROAD NEAR GLENEVIS	NORTH CENTRAL REGION STONY PLAIN CT LAC STE. ANNE	LAC STE. ANNE COUNTY UNDEFINED CMA LAC STE. ANNE-PARKLAND	MP LOCAL ROAD 2ND ORDER TRIBUTARY TO MACDONALD	BRIDGE CULV	RV 1978	1 1800.0	8.5			22.2 37.1		2.7
71288 -1	SW SEC 13 TWP 57 RGE 10 W5M ANSELMO WATERCOURSE CULVERT ON LOCAL ROAD NEAR ANSELMO	NORTH CENTRAL REGION EDSON CT WOODLANDS	WOODLANDS COUNTY UNDEFINED CMA WEST YELLOWHEAD	SPE LOCAL ROAD TRIBUTARY TO PADDLE RIVER (WATERCRS-	BRIDGE CULV	RV 1958	1 1813.0	7.5			44.4 47.8		4.3
71289 -1	SE SEC 27 TWP 56 RGE 10 W5M ANSELMO PADDLE RIVER BRIDGE ON LOCAL ROAD NEAR ANSELMO	NORTH CENTRAL REGION EDSON CT WOODLANDS	WOODLANDS COUNTY UNDEFINED CMA WEST YELLOWHEAD	PG LOCAL ROAD PADDLE RIVER (WATERCRS-ST)	STANDARD BRIDGE	RV 1961 1961	3 8.5	7.3 20.7	28.0 49.0 62.0		38.9 58.7		4.6
71290 -1	SE SEC 2 TWP 57 RGE 11 W5M MAYERTHORPE L. PATTLE RIVER BRIDGE ON PROVINCIAL HIGHWAY 647 NEAR MAYERTHORPE	NORTH CENTRAL REGION EDSON CT WOODLANDS	Alberta Transportation (AIT) CMA12 WEST YELLOWHEAD	SM 647:02 C1 1.071 TRIBUTARY TO PADDLE RIVER (WATERCRS-	STANDARD BRIDGE	RV 1990 1990	1 10.0	8.8 10.0	28.0 49.0 62.0		44.4 47.5		3.5
71291 -1	NW SEC 4 TWP 58 RGE 17 W4M PAKAN BRIDGE NORTH SASKATCHEWAN RIVER BRIDGE ON HIGHWAY 855, 13 KM S OF SMOKY LAKE	NORTH CENTRAL REGION ATHABASCA CT SMOKY LAKE	Alberta Transportation (AIT) CMA07 ATHABASCA-BARRHEAD-	WG 855:18 C1 11.440 NORTH SASKATCHEWAN RIVER (WATERCRS-	MAJOR BRIDGE	RV 1972 1972	5 61.0	8.5 280.6	50.8 71.9 72.0		44.4 51.7		15.2
71292 -1	SW SEC 14 TWP 81 RGE 19 W5M RENO BENJAMIN CREEK BRIDGE ON LOCAL ROAD NEAR RENO	PEACE REGION PEACE RIVER CT NORTHERN SUNRISE	NORTHERN SUNRISE UNDEFINED CMA PEACE RIVER	PG LOCAL ROAD BENJAMIN CREEK (WATERCRS-ST)	STANDARD BRIDGE	RV 1953 1953	4 6.1	7.3 24.4	28.0 49.0 62.0		50.0 63.1		5.2
71293 -1	SW SEC 8 TWP 51 RGE 23 W4M EDMONTON (B452) IRVINE CREEK CULVERT ON LOCAL ROAD NEAR BEAUMONT	NORTH CENTRAL REGION STONY PLAIN EDMONTON	EDMONTON UNDEFINED CMA EDMONTON-ELLERSLIE	MP LOCAL ROAD IRVINE CREEK (WATERCRS-ST)	BRIDGE CULV	RV 1957	1 1500.0	7.9			44.4 42.8		3.7


		Transportation Infrastructure Management System										2025/03/06			
		Bridge Structures Report													
		All 'IN SERVICE' Structures - Sorted By: File Number													
														Page 251 of 772	
BF	Legal Land Location Structure Name Location Description	Region District Municipality	Managed By CMA Constituency	Span Types Located On Located Over	Structure Type	Usage Yr Built Yr Supstr	No. Spans Pipes Max Span Length Max Pipe Dia	Clear Rdwy Nom Length Skew	Single (t) Semi (t) Train (t)	Stru Suff Insp	Rat. % Rat. % Date	Theor VCL On Meas VCL On	Deck Height Theor VCL Over Meas VCL Over		
71294 -2	NW SEC 21 TWP 70 RGE 22 W5M VALLEYVIEW WATERCOURSE CULVERT ON LOCAL ROAD, 1 km NW OF VALLEYVIEW	PEACE REGION GRANDE PRAIRIE MD GREENVIEW	M.D. OF GREENVIEW NO. 16 UNDEFINED CMA CENTRAL PEACE-NOTLEY	MP LOCAL ROAD TRIBUTARY TO STURGEON CREEK	BRIDGE CULV	RV 2011	1 3000.0	9.0 27.0			55.6 76.8 18-10-2021				
71295 -2	SW SEC 19 TWP 71 RGE 25 W5M CROOKED CREEK DEEP CREEK CULVERT ON PROVINCIAL HIGHWAY 43 NEAR CROOKED CREE	PEACE REGION GRANDE PRAIRIE MD GREENVIEW	Alberta Transportation (AIT) CMA03 CENTRAL PEACE-NOTLEY	MP-SSP 43:06 L1 11.989 3RD ORDER TRIBUTARY TO CORNWALL CK	BRIDGE CULV	RV 2012	1 1829.0	51.0			77.8 67.9 24-05-2023				
71297 -1	NW SEC 33 TWP 71 RGE 26 W5M CROOKED CREE HARPER CREEK CULVERT ON LOCAL ROAD, 7 KM SE OF DEBOLT	PEACE REGION GRANDE PRAIRIE MD GREENVIEW	M.D. OF GREENVIEW NO. 16 UNDEFINED CMA CENTRAL PEACE-NOTLEY	SP LOCAL ROAD HARPER CREEK (WATERCRS-ST)	BRIDGE CULV	RV 1988	1 3050.0	10.0 45.0			77.8 77.2 29-06-2023		7.6		
71298 -1	NW SEC 9 TWP 71 RGE 10 W6M BEAVERLODGE WATERCOURSE CULVERT ON LOCAL ROAD NEAR BEAVERLODGE	PEACE REGION GRANDE PRAIRIE CT GRANDE PRAIRIE	COUNTY OF GRANDE PRAIRIE UNDEFINED CMA GRANDE PRAIRIE-WAPITI	MP LOCAL ROAD 2ND ORDER TRIBUTARY TO REDWILLOW	BRIDGE CULV	RV 1993	1 1600.0	7.0 -25.0			77.8 70.6 20-10-2020		2.7		
71299 -1	NW SEC 24 TWP 73 RGE 13 W6M LYMBURN BEAVERLODGE CULVERT ON LOCAL ROAD NEAR LYMBURN	PEACE REGION GRANDE PRAIRIE CT GRANDE PRAIRIE	COUNTY OF GRANDE PRAIRIE UNDEFINED CMA GRANDE PRAIRIE-WAPITI	SP LOCAL ROAD BEAVERLODGE RIVER (WATERCRS-ST)	BRIDGE CULV	RV 1984	1 3670.0	7.1 -15.0			33.3 56.9 03-02-2022		5.1		
71300 -1	SW SEC 25 TWP 72 RGE 13 W6M GOODFARE STEEPROCK CREEK CULVERT ON HWY 671, 9 KM W OF GOODFARE	PEACE REGION GRANDE PRAIRIE CT GRANDE PRAIRIE	Alberta Transportation (AIT) CMA05 GRANDE PRAIRIE-WAPITI	RPA 671:02 C1 3.400 STEEPROCK CREEK (WATERCRS-ST)	BRIDGE CULV	RV 1986	1 7150.0	10.2 10.0			77.8 73.8 19-05-2023		5.4		
71301 -1	NW SEC 5 TWP 72 RGE 12 W6M GOODFARE WINDSOR CREEK BRIDGE ON LOCAL ROAD NEAR GOODFARE	PEACE REGION GRANDE PRAIRIE CT GRANDE PRAIRIE	COUNTY OF GRANDE PRAIRIE UNDEFINED CMA GRANDE PRAIRIE-WAPITI	HC LOCAL ROAD WINDSOR CREEK (WATERCRS-ST)	STANDARD BRIDGE	RV 1971 1971	1 6.1	7.3 6.1	28.0 49.0		50.0 64.6 14-02-2023		3.0		
71302 -1	NW SEC 17 TWP 75 RGE 9 W6M VALHALLA CEN WATERCOURSE BRIDGE ON LOCAL ROAD NEAR VALHALLA CEN	PEACE REGION GRANDE PRAIRIE CT GRANDE PRAIRIE	COUNTY OF GRANDE PRAIRIE UNDEFINED CMA GRANDE PRAIRIE-WAPITI	PG LOCAL ROAD TRIBUTARY TO BEAR RIVER (WATERCRS-ST)	STANDARD BRIDGE	RV 1955 1955	1 8.5	6.4 8.5 -15.0	28.0 49.0 62.0		38.9 52.3 13-09-2023		3.7		
71304 -1	NW SEC 10 TWP 79 RGE 8 W6M WHITBURN SHOTGUN CREEK CULVERT ON PROVINCIAL HIGHWAY 49 NEAR WHITBURN	PEACE REGION GRANDE PRAIRIE CT SADDLE HILLS	Alberta Transportation (AIT) CMA05 CENTRAL PEACE-NOTLEY	SSP 49:04 C1 2.145 TRIBUTARY TO KSITUAN RIVER (WATERCRS-	BRIDGE CULV	RV 1995	1 1050.0	10.5			22.2 46.1 25-11-2023				
71305 -1	SW SEC 21 TWP 78 RGE 13 W6M BAY TREE SERGEANT CREEK CULVERT ON LOCAL ROAD NEAR BAY TREE	PEACE REGION GRANDE PRAIRIE CT SADDLE HILLS	SADDLE HILLS COUNTY UNDEFINED CMA CENTRAL PEACE-NOTLEY	MP LOCAL ROAD SERGEANT CREEK (WATERCRS-ST)	BRIDGE CULV	RV 1986	1 1600.0	8.0 0.0			33.3 35.4 02-06-2020		4.5		
71306 -1	SW SEC 21 TWP 78 RGE 13 W6M BAY TREE SERGEANT CREEK CULVERT ON LOCAL ROAD NEAR BAY TREE	PEACE REGION GRANDE PRAIRIE CT SADDLE HILLS	SADDLE HILLS COUNTY UNDEFINED CMA CENTRAL PEACE-NOTLEY	SP LOCAL ROAD TRIBUTARY TO SERGEANT CK (WATERCRS-	BRIDGE CULV	RV 1986	1 1810.0	7.0 0.0			77.8 62.0 23-06-2021		11.2		
71307 -2	SW SEC 14 TWP 82 RGE 4 W6M FAIRVIEW ISLAND CREEK CULVERT ON LOCAL ROAD NEAR FAIRVIEW	PEACE REGION GRANDE PRAIRIE MD FAIRVIEW	M.D. OF FAIRVIEW NO. 136 UNDEFINED CMA CENTRAL PEACE-NOTLEY	MP LOCAL ROAD TRIBUTARY TO ISLAND CREEK (WATERCRS-	BRIDGE CULV	RV 2011	1 3000.0	10.2 5.0			88.9 88.1 16-10-2022				
71310 -1	SE SEC 17 TWP 81 RGE 13 W6M DOE RIVER BC DOE CREEK CULVERT ON LOCAL ROAD NEAR DOE RIVER BC	PEACE REGION GRANDE PRAIRIE CT SADDLE HILLS	SADDLE HILLS COUNTY UNDEFINED CMA CENTRAL PEACE-NOTLEY	SPE LOCAL ROAD TRIBUTARY TO DOE CREEK (WATERCRS-ST)	BRIDGE CULV	RV 1968	1 1502.0	7.9 36.0			55.6 62.8 03-06-2020		7.9		
71311 -2	NE SEC 15 TWP 76 RGE 6 W6M WOKING TRIBUTARY TO SADDLE BURNT RIVER CULVERT ON HIGHWAY 677, 4 KM W OF WOKING	PEACE REGION GRANDE PRAIRIE CT SADDLE HILLS	Alberta Transportation (AIT) CMA05 CENTRAL PEACE-NOTLEY	SP 677:02 C1 13.623 2ND ORDER TRIBUTARY TO SADDLE BURNT	BRIDGE CULV	RV 2003	1 5230.0	9.8 10.0			88.9 70.1 17-11-2021		11.1		
71312 -1	NE SEC 33 TWP 83 RGE 3 W6M FAIRVIEW HINES CREEK CULVERT ON HIGHWAY 685, 12 KM W OF HINES CREEK	PEACE REGION GRANDE PRAIRIE CT CLEAR HILLS	Alberta Transportation (AIT) CMA04 CENTRAL PEACE-NOTLEY	RPE 685:02 C1 25.608 HINES CREEK (WATERCRS-ST)	BRIDGE CULV	RV 1987	1 6885.0	8.5 			55.6 63.9 03-05-2022		11.4		
71313 -1	SE SEC 28 TWP 70 RGE 21 W5M VALLEYVIEW LITTLE SMOKY RIVER BRIDGE ON HIGHWAY 669, 11 KM NE OF VALLEYVIEW	PEACE REGION GRANDE PRAIRIE MD GREENVIEW	Alberta Transportation (AIT) CMA03 CENTRAL PEACE-NOTLEY	PO 669:02 C1 7.893 LITTLE SMOKY RIVER (WATERCRS-ST)	MAJOR BRIDGE	RV 1960 1960	5 30.5	7.9 143.4 10.0	45.1 50.8 62.7		38.9 48.2 30-09-2023		14.6		
71314 -1	SW SEC 17 TWP 71 RGE 8 W6M WEMBLEY PIPESTONE C2 CULVERT ON PROVINCIAL HIGHWAY 724 NEAR WEMBLEY	PEACE REGION GRANDE PRAIRIE CT GRANDE PRAIRIE	COUNTY OF GRANDE PRAIRIE UNDEFINED CMA GRANDE PRAIRIE-WAPITI	MP;MP LOCAL ROAD PIPESTONE CREEK (WATERCRS-ST)	BRIDGE CULV	RV 1995	2 2400.0	9.4 			44.4 61.5 01-12-2020		4.0		
71315 -1	NE SEC 35 TWP 61 RGE 6 W5M FORT ASSINIB ATHABASCA RIVER ON HWY 33, 2 KM S OF FORT ASSINIBOINE	NORTH CENTRAL REGION EDSON CT WOODLANDS	Alberta Transportation (AIT) CMA10 ATHABASCA-BARRHEAD-	TH 33:08 C1 34.335 ATHABASCA RIVER (WATERCRS-ST)	MAJOR BRIDGE	RV 1956 1955	4 76.2	7.3 259.2	32.1 56.1 73.0		27.8 31.4 22-06-2024	6.0	11.9		
71315 BGL-2	NE SEC 35 TWP 61 RGE 6 W5M ATHABASCA RIVER BRIDGE ON HIGHWAY 33, 2 KM S OF FORT ASSINIB	NORTH CENTRAL REGION EDSON CT WOODLANDS	Alberta Transportation (AIT) CMA10 ATHABASCA-BARRHEAD-	ATHABASCA RIVER (WATERCRS-ST)	GUIDE BANK	1956					44.4 30-03-2022				
71316 -1	SW SEC 12 TWP 63 RGE 4 W4M ARDMORE BEAVER RIVER BRIDGE ON HWY 892, 11 KM N OF ARDMORE	NORTH CENTRAL REGION ATHABASCA MD BONNYVILLE	Alberta Transportation (AIT) CMA08 BONNYVILLE-COLD LAKE-ST.	RB, WG 892:02 C1 18.124 BEAVER RIVER (WATERCRS-ST)	MAJOR BRIDGE	RV 1962 1962	3 32.9	13.0 85.3	28.0 49.0 62.0		44.4 52.5 03-12-2024		8.8		
71319 E-2	NW SEC 3 TWP 71 RGE 25 W5M CROOKED CREEK CLARKSON CREEK CULVERT ON PROVINCIAL HIGHWAY 43 NEAR CROOKED CREEK	PEACE REGION GRANDE PRAIRIE MD GREENVIEW	Alberta Transportation (AIT) CMA03 CENTRAL PEACE-NOTLEY	SSP;SSP 43:06 R1 18.710 TRIBUTARY TO CORNWALL CREEK	BRIDGE CULV	RV 2012	2 1829.0	12.4 0.0			77.8 76.4 24-05-2023				


		Transportation Infrastructure Management System										2025/03/06			
		Bridge Structures Report													
		All 'IN SERVICE' Structures - Sorted By: File Number													
														Page 252 of 772	
BF	Legal Land Location Structure Name Location Description	Region District Municipality	Managed By CMA Constituency	Span Types Located On Located Over	Structure Type	Usage Yr Built Yr Supstr	No. Spans Pipes Max Span Length Max Pipe Dia	Clear Rdwy Nom Length Skew	Single (t) Semi (t) Train (t)	Stru Suff Insp	Rat. % Rat. % Date	Theor VCL On Meas VCL On	Deck Height Theor VCL Over Meas VCL Over		
71319 W-3	NW SEC 3 TWP 71 RGE 25 W5M CROOKED CREEK CLARKSON CREEK CULVERT ON PROVINCIAL HIGHWAY 43 NEAR CROOKED CREEK	PEACE REGION GRANDE PRAIRIE MD GREENVIEW	Alberta Transportation (AIT) CMA03 CENTRAL PEACE-NOTLEY	MP:MP 43:06 L1 18.733 TRIBUTARY TO CORNWALL CREEK	BRIDGE CULV	RV 2011	2 2220.0	12.4			77.8 74.5 24-05-2023				
71322 -1	SW SEC 32 TWP 76 RGE 3 W6M WANHAM KAKUT CREEK CULVERT ON LOCAL ROAD, 19 KM SW OF WANHAM	PEACE REGION GRANDE PRAIRIE CT BIRCH HILLS	BIRCH HILLS COUNTY UNDEFINED CMA CENTRAL PEACE-NOTLEY	SP LOCAL ROAD KAKUT CREEK (WATERCRS-ST)	BRIDGE CULV	RV 1987	1 4100.0	6.0			77.8 76.9 18-05-2023		8.1		
71326 -1	NW SEC 22 TWP 68 RGE 24 W4M ISLAND LAKE WATERCOURSE CULVERT ON LOCAL ROAD NEAR ISLAND LAKE	NORTH CENTRAL REGION ATHABASCA CT ATHABASCA	Unknown Private Organization or UNDEFINED CMA ATHABASCA-BARRHEAD-	TP LOCAL ROAD TRIBUTARY TO ATHABASCA RIVER	STANDARD BRIDGE	RV 1957 1957	2 2.4	9.1 4.8			61.0 61.2 22-02-1988		4.0		
71327 -1	NW SEC 19 TWP 69 RGE 24 W4M ISLAND LAKE LAWRENCE LK CULVERT ON PROVINCIAL HIGHWAY 2 NEAR ISLAND LAKE	NORTH CENTRAL REGION ATHABASCA MD LESSER SLAVE RVR	Alberta Transportation (AIT) CMA10 LESSER SLAVE LAKE	MP:MP 2:44 C1 6.692 2ND ORDER TRIBUTARY TO ATHABASCA	BRIDGE CULV	RV 1969	2 1200.0	10.3			33.3 37.7 14-11-2023		2.4		
71329 -1	SE SEC 27 TWP 70 RGE 26 W4M SMITH WATERCOURSE CULVERT ON LOCAL ROAD, 16 KM SE OF SMITH	NORTH CENTRAL REGION ATHABASCA MD LESSER SLAVE RVR	M.D. OF LESSER SLAVE UNDEFINED CMA LESSER SLAVE LAKE	RPP LOCAL ROAD TRIBUTARY TO ATHABASCA RIVER	BRIDGE CULV	RV 1958	1 1842.0	7.5			33.3 35.6 18-09-2016		4.0		
71330 -1	SE SEC 34 TWP 70 RGE 26 W4M SMITH WATERCOURSE CULVERT ON LOCAL ROAD NEAR SMITH	NORTH CENTRAL REGION ATHABASCA MD LESSER SLAVE RVR	M.D. OF LESSER SLAVE UNDEFINED CMA LESSER SLAVE LAKE	SPE LOCAL ROAD TRIBUTARY TO ATHABASCA RIVER	BRIDGE CULV	RV 1969	1 2123.0	8.6			66.7 55.6 13-10-2020		3.7		
71331 -1	NE SEC 8 TWP 71 RGE 26 W4M SMITH WATERCOURSE CULVERT ON LOCAL ROAD NEAR SMITH	NORTH CENTRAL REGION ATHABASCA MD LESSER SLAVE RVR	M.D. OF LESSER SLAVE UNDEFINED CMA LESSER SLAVE LAKE	SPE LOCAL ROAD TRIBUTARY TO ATHABASCA RIVER	BRIDGE CULV	RV 1958	1 2123.0	8.6			66.7 50.4 05-06-2024		3.7		
71333 -1	SE SEC 4 TWP 50 RGE 26 W5M HINTON WATERCOURSE CULVERT ON HWY 16, 13 KM SW OF HINTON	NORTH CENTRAL REGION EDSON CT YELLOWHEAD	Alberta Transportation (AIT) CMA13 WEST YELLOWHEAD	SPE 16:02 C1 9.354 TRIBUTARY TO MASKUTA CK (WATERCRS-ST)	BRIDGE CULV	RV 1955	1 1503.0	13.0 10.0			44.4 51.7 02-05-2024		9.1		
71336 -1	SW SEC 31 TWP 61 RGE 1 W5M LINARIA SHOAL CREEK BRIDGE ON PROVINCIAL HIGHWAY 776 NEAR LINARIA	NORTH CENTRAL REGION ATHABASCA CT WESTLOCK	Alberta Transportation (AIT) CMA10 ATHABASCA-BARRHEAD-	HC 776:02 C1 16.885 SHOAL CREEK (WATERCRS-ST)	STANDARD BRIDGE	RV 1969 1969	3 8.5	9.1 25.5	30.1 52.8 75.4	50.0 65.4 13-04-2023			5.2		
71337 -1	NW SEC 9 TWP 48 RGE 15 W4M BRUCE HOLDEN DRAIN BRIDGE ON LOCAL ROAD NEAR BRUCE	CENTRAL REGION VERMILION CT BEAVER	BEAVER COUNTY UNDEFINED CMA CAMROSE	PG LOCAL ROAD 2ND ORDER TRIBUTARY TO VERMILION	STANDARD BRIDGE	RV 1952 1952	1 6.1	7.0 6.1	28.0 49.0 62.0	50.0 59.7 28-11-2023			2.7		
71339 -1	SE SEC 22 TWP 47 RGE 1 W4M RIVERCOURSE BLACKFOOT CREEK CULVERT ON LOCAL ROAD NEAR RIVERCOURSE	CENTRAL REGION VERMILION CT VERMILION RIVER	COUNTY OF VERMILION UNDEFINED CMA VERMILION-LLOYDMINSTER-	SPE LOCAL ROAD BLACKFOOT CREEK (WATERCRS-ST)	BRIDGE CULV	RV 1961	1 2433.0	7.9			33.3 45.9 06-09-2022		7.6		
71340 E-1	NE SEC 9 TWP 12 RGE 5 W4M DUNMORE CPR OVERPASS ON HIGHWAY 1, 1 KM SE OF MEDICINE HAT BOUNDARY	SOUTHERN REGION LETHBRIDGE CT CYPRESS	Alberta Transportation (AIT) CMA23 CYPRESS-MEDICINE HAT	WG 1:22 R1 0.574 RAILWAY CPR	MAJOR BRIDGE	RO 1982 1982	3 28.0	12.5 76.0 -54.0	28.0 49.0 62.0	61.1 59.1 28-05-2024			8.7 7.0		
71340 W-2	NE SEC 9 TWP 12 RGE 5 W4M MEDICINE HAT CPR OVERPASS ON HIGHWAY 1, 1 KM SE OF MEDICINE HAT BOUNDARY	SOUTHERN REGION LETHBRIDGE CT CYPRESS	Alberta Transportation (AIT) CMA23 CYPRESS-MEDICINE HAT	WG 1:22 L1 0.619 RAILWAY CPR	MAJOR BRIDGE	RO 1983 1983	3 28.0	12.5 76.0 -54.0	28.0 49.0 62.0	61.1 58.3 28-05-2024			8.7 7.0		
71342 -1	SW SEC 2 TWP 65 RGE 14 W4M KIKINO BEAVER RIVER BRIDGE ON LOCAL ROAD NEAR KIKINO	NORTH CENTRAL REGION ATHABASCA CT LAC LA BICHE	LAC LA BICHE COUNTY UNDEFINED CMA FORT MCMURRAY-LAC LA	HC LOCAL ROAD BEAVER RIVER (WATERCRS-ST)	STANDARD BRIDGE	RV 1966 1966	3 8.5	7.3 25.5 0.0	30.1 52.8 75.4	38.9 58.1 09-10-2024			4.3		
71343 -1	SE SEC 7 TWP 12 RGE 3 W4M IRVINE ROSS CREEK CULVERT ON HIGHWAY 1, 18 KM SE OF MEDICINE HAT	SOUTHERN REGION LETHBRIDGE CT CYPRESS	Alberta Transportation (AIT) CMA23 CYPRESS-MEDICINE HAT	MP-BP-MP 1:22 R1 18.100, 1:22 L1 18.095 ROSS CREEK (WATERCRS-ST)	BRIDGE CULV	RV 1952	1 1400.0	26.0			77.8 73.4 28-05-2024		2.8		
71344 E-1	NE SEC 34 TWP 11 RGE 3 W4M IRVINE ROSS CREEK BRIDGE ON HIGHWAY 1, 4 KM W OF IRVINE	SOUTHERN REGION LETHBRIDGE CT CYPRESS	Alberta Transportation (AIT) CMA23 CYPRESS-MEDICINE HAT	SMC 1:22 R1 23.113 ROSS CREEK (WATERCRS-ST)	MAJOR BRIDGE	RV 1984 1984	3 11.0	13.3 33.0 0.0	28.0 49.0 62.0	55.6 58.0 28-05-2024			5.6		
71344 W-2	NE SEC 34 TWP 11 RGE 3 W4M IRVINE ROSS CREEK BRIDGE ON HIGHWAY 1, 4 KM W OF IRVINE	SOUTHERN REGION LETHBRIDGE CT CYPRESS	Alberta Transportation (AIT) CMA23 CYPRESS-MEDICINE HAT	SCC 1:22 L1 23.096 ROSS CREEK (WATERCRS-ST)	MAJOR BRIDGE	RV 1993 1993	3 12.0	13.3 34.0	28.0 49.0 62.0	66.7 62.8 28-05-2024			5.3		
71345 -1	SW SEC 18 TWP 45 RGE 16 W4M DAYSLAND DRIEDMEAT CREEK CULVERT ON PROVINCIAL HIGHWAY 13 NEAR DAYSLAND	CENTRAL REGION VERMILION CT FLAGSTAFF	Alberta Transportation (AIT) CMA16 CAMROSE	MP:MP-SSP-MP 13:12 C1 32.474 DRIEDMEAT CREEK (WATERCRS-ST)	BRIDGE CULV	RV 1952	2 1829.0	8.8 20.0			77.8 74.5 05-06-2024		4.6		
71346 -2	NE SEC 15 TWP 46 RGE 19 W4M OHATON WATERCOURSE CULVERT ON HWY 13, 1km NW OF OHATON	CENTRAL REGION VERMILION CT CAMROSE	Alberta Transportation (AIT) CMA16 CAMROSE	MP 13:12 C1 7.085 TRIBUTARY TO BATTLE RIVER (WATERCRS-	BRIDGE CULV	RV 2011	1 2000.0				33.3 57.7 05-06-2024				
71347 -2	NW SEC 7 TWP 46 RGE 18 W4M OHATON WATERCOURSE CULVERT ON HWY 13, 4km SE OF OHATON	CENTRAL REGION VERMILION CT CAMROSE	Alberta Transportation (AIT) CMA16 CAMROSE	MP 13:12 C1 11.008 TRIBUTARY TO DRIEDMEAT CREEK	BRIDGE CULV	RV 2011	1 2000.0	12.8 -7.0			33.3 55.6 05-06-2024				
71352 -1	SE SEC 20 TWP 53 RGE 7 W5M ENTWISTLE CNR OVERPASS ON HIGHWAY 16A, AT ENTWISLE	NORTH CENTRAL REGION STONY PLAIN CT PARKLAND	Alberta Transportation (AIT) CMA12 LAC STE. ANNE-PARKLAND	WG 16A:08 C1 13.442 RAILWAY CNR	MAJOR BRIDGE	RO 1986 1986	1 22.0	14.7 22.0 -13.0	28.0 49.0 62.0	38.9 57.5 14-10-2022			8.9 7.0		


		Transportation Infrastructure Management System										2025/03/06			
		Bridge Structures Report													
		All 'IN SERVICE' Structures - Sorted By: File Number													
														Page 253 of 772	
BF	Legal Land Location Structure Name Location Description	Region District Municipality	Managed By CMA Constituency	Span Types Located On Located Over	Structure Type	Usage Yr Built Yr Supstr	No. Spans Pipes Max Span Length Max Pipe Dia	Clear Rdwy Nom Length Skew	Single (t) Semi (t) Train (t)	Stru Suff Insp	Rat. % Rat. % Date	Theor VCL On Theor VCL On Meas VCL On	Deck Height Theor VCL Over Meas VCL Over		
71353 -1	SW SEC 1 TWP 73 RGE 12 W6M GOODFARE BEAVERTAIL C BRIDGE ON LOCAL ROAD NEAR GOODFARE	PEACE REGION GRANDE PRAIRIE CT GRANDE PRAIRIE	COUNTY OF GRANDE PRAIRIE UNDEFINED CMA GRANDE PRAIRIE-WAPITI	TT LOCAL ROAD BEAVERTAIL CREEK (WATERCRS-ST)	STANDARD BRIDGE	RV 1952 1952	3 8.5	6.1 20.7	28.0 49.0 65.9		61.1 66.4 13-02-2023		4.9		
71354 -1	SW SEC 5 TWP 75 RGE 15 W5M ENILDA TRAVERSE CREEK BRIDGE ON LOCAL ROAD NEAR ENILDA	PEACE REGION PEACE RIVER CT BIG LAKES	BIG LAKES COUNTY UNDEFINED CMA LESSER SLAVE LAKE	HC LOCAL ROAD TRAVERSE CREEK (WATERCRS-ST)	STANDARD BRIDGE	RV 1967 1967	3 6.1	7.3 18.3	28.0 49.0 65.5		44.4 59.3 01-09-2023		4.0		
71355 -2	SW SEC 30 TWP 53 RGE 7 W5M EVANSBURG WATERCOURSE CULVERT ON PROVINCIAL HIGHWAY 16A NEAR EVANSBURG	NORTH CENTRAL REGION EDSON CT YELLOWHEAD	Alberta Transportation (AIT) CMA12 LAC STE. ANNE-PARKLAND	SP 16A:08 C1 8.344 TRIBUTARY TO LOBSTICK RIVER	BRIDGE CULV	RV 2005	1 2430.0	8.0 -43.0			88.9 76.0 21-11-2023		6.4		
71361 -1	SE SEC 28 TWP 61 RGE 3 W5M NEERLANDIA BAIRD CREEK CULVERT ON LOCAL ROAD NEAR NEERLANDIA	NORTH CENTRAL REGION ATHABASCA CT BARRHEAD	COUNTY OF BARRHEAD NO. UNDEFINED CMA ATHABASCA-BARRHEAD-	RPP LOCAL ROAD TRIBUTARY TO SHOAL CREEK (WATERCRS-	BRIDGE CULV	RV 1972	1 2121.0	7.3			55.6 64.8 28-10-2022		2.4		
71363 -1	SW SEC 35 TWP 61 RGE 2 W5M SHOAL CREEK SHOAL CREEK BRIDGE ON LOCAL ROAD NEAR SHOAL CREEK	NORTH CENTRAL REGION ATHABASCA CT WESTLOCK	WESTLOCK COUNTY UNDEFINED CMA ATHABASCA-BARRHEAD-	PG LOCAL ROAD SHOAL CREEK (WATERCRS-ST)	STANDARD BRIDGE	RV 1958 1958	1 8.5	6.4 8.5	28.0 49.0 62.0		44.4 53.2 07-06-2024		3.7		
71364 -1	SE SEC 33 TWP 62 RGE 1 W5M JARVIE CEDAR CREEK CULVERT ON LOCAL ROAD NEAR JARVIE	NORTH CENTRAL REGION ATHABASCA CT WESTLOCK	WESTLOCK COUNTY UNDEFINED CMA ATHABASCA-BARRHEAD-	MP LOCAL ROAD CEDAR CREEK (WATERCRS-ST)	BRIDGE CULV	RV 1986	1 2700.0	8.0 30.0			44.4 54.4 07-06-2024		4.7		
71365 -1	NW SEC 33 TWP 51 RGE 13 W4M LAVOY WATERCOURSE CULVERT ON PROVINCIAL HIGHWAY 16 NEAR LAVOY	CENTRAL REGION VERMILION CT MINBURN	Alberta Transportation (AIT) CMA14 FORT SASKATCHEWAN-	MP 16:24 R1 37.041, 16:24 L1 37.052 TRIBUTARY TO COTTONWOOD CK	BRIDGE CULV	RV 1988	1 2200.0	25.0 -30.0			55.6 59.9 23-06-2024		5.8		
71366 -1	SW SEC 16 TWP 21 RGE 18 W4M BASSANO EID CANAL CONCRETE BOX CULVERT ON LOCAL ROAD, 1 KM S OF BASSANO	SOUTHERN REGION LETHBRIDGE CT NEWELL	COUNTY OF NEWELL UNDEFINED CMA BROOKS-MEDICINE HAT	BP LOCAL ROAD EID - IRRIGATION C (WATERCRS-IC)	BRIDGE CULV	IC 1952	1 2210.0	15.2			33.3 50.8 06-12-2024				
71367 -1	SW SEC 27 TWP 60 RGE 22 W4M THORHILD KENNEDY CREEK BRIDGE ON LOCAL ROAD NEAR THORHILD	NORTH CENTRAL REGION ATHABASCA CT THORHILD	THORHILD COUNTY UNDEFINED CMA ATHABASCA-BARRHEAD-	PA LOCAL ROAD KENNEDY CREEK (WATERCRS-ST)	STANDARD BRIDGE	RV 1964 1964	1 6.1	7.3 6.1	24.0 40.0 54.0		38.9 53.5 16-10-2024		2.4		
71372 -1	SE SEC 20 TWP 56 RGE 9 W5M RONAN WATERCOURSE CULVERT ON LOCAL ROAD NEAR RONAN	NORTH CENTRAL REGION STONY PLAIN CT LAC STE. ANNE	LAC STE. ANNE COUNTY UNDEFINED CMA LAC STE. ANNE-PARKLAND	SPE LOCAL ROAD TRIBUTARY TO PADDLE RIVER (WATERCRS-	BRIDGE CULV	RV 1963	1 2123.0	5.0			33.3 42.8 10-11-2021		3.9		
71375 -2	SW SEC 17 TWP 45 RGE 7 W5M ALDER FLATS HORSESHOE CREEK BRIDGE ON LOCAL ROAD, 8 KM SW OF ALDER FLATS	CENTRAL REGION RED DEER CT WETASKIWIN	COUNTY OF WETASKIWIN NO. UNDEFINED CMA RIMBEY-ROCKY MOUNTAIN	RB LOCAL ROAD HORSESHOE CREEK (WATERCRS-ST)	MAJOR BRIDGE	RV 2020 2020	1 19.8	7.7 19.8			72.2 61.6 25-10-2022				
71378 -1	SW SEC 20 TWP 64 RGE 19 W4M ELLSCOTT WATERCOURSE CULVERT ON LOCAL ROAD NEAR ELLSCOTT	NORTH CENTRAL REGION ATHABASCA CT ATHABASCA	ATHABASCA COUNTY UNDEFINED CMA ATHABASCA-BARRHEAD-	MP LOCAL ROAD TRIBUTARY TO FLAT CREEK (WATERCRS-ST)	BRIDGE CULV	RV 1967	1 1500.0	7.9 -30.0			33.3 53.2 22-09-2023		4.6		
71379 -1	SW SEC 36 TWP 64 RGE 20 W4M BOYLE FLAT CREEK BRIDGE ON LOCAL ROAD NEAR BOYLE	NORTH CENTRAL REGION ATHABASCA CT ATHABASCA	ATHABASCA COUNTY UNDEFINED CMA ATHABASCA-BARRHEAD-	PA LOCAL ROAD FLAT CREEK (WATERCRS-ST)	STANDARD BRIDGE	RV 1964 1964	2 6.1	9.1 12.2 0.0	24.0 40.0 54.0		38.9 55.9 07-09-2022		3.0		
71380 -1	NW SEC 11 TWP 63 RGE 24 W4M PERRYVALE DAPP CREEK BRIDGE ON LOCAL ROAD NEAR PERRYVALE	NORTH CENTRAL REGION ATHABASCA CT ATHABASCA	ATHABASCA COUNTY UNDEFINED CMA ATHABASCA-BARRHEAD-	HC LOCAL ROAD TRIBUTARY TO DAPP CK (WATERCRS-ST)	STANDARD BRIDGE	RV 1966 1966	1 6.1	7.3 6.1 0.0	28.0 49.0 65.5		55.6 64.3 07-09-2022		2.4		
71381 -1	SE SEC 4 TWP 65 RGE 23 W4M MEANOOK PRICE CREEK BRIDGE ON PROVINCIAL HIGHWAY 663 NEAR MEANOOK	NORTH CENTRAL REGION ATHABASCA CT ATHABASCA	Alberta Transportation (AIT) CMA10 ATHABASCA-BARRHEAD-	SM 663:02 C1 48.176 PRICE CREEK (WATERCRS-ST)	STANDARD BRIDGE	RV 1982 1982	1 6.0	10.0 6.0	28.0 49.0 62.0		50.0 53.4 21-03-2023		3.0		
71384 -1	NW SEC 17 TWP 63 RGE 2 W4M COLD LAKE MARIE CREEK CULVERT ON HIGHWAY 55, AT 4KM W OF COLD LAKE	NORTH CENTRAL REGION ATHABASCA MD BONNYVILLE	Alberta Transportation (AIT) CMA08 BONNYVILLE-COLD LAKE-ST.	SP 55:18 C1 32.012 MARIE CREEK (WATERCRS-ST)	BRIDGE CULV	RV 1976	1 4095.0	13.4			22.2 46.8 14-06-2024		10.7		
71385 -1	NW SEC 31 TWP 65 RGE 13 W4M LAC LA BICHE MISSAWAWICREEK CREEK (TRIBUTARY TO BEAVER RIVER) CULVERT ON HIGHWAY 36, 10	NORTH CENTRAL REGION ATHABASCA CT LAC LA BICHE	Alberta Transportation (AIT) CMA08 FORT MCMURRAY-LAC LA	SPE 36:26 C1 62.534 TRIBUTARY TO BEAVER RIVER (WATERCRS-	BRIDGE CULV	RV 1979	1 3054.0	10.8 -17.0			77.8 73.8 15-06-2024		10.4		
71386 -1	SW SEC 26 TWP 53 RGE 8 W5M EVANSBURG WATERCOURSE CULVERT ON PROVINCIAL HIGHWAY 16A NEAR EVANSBURG	NORTH CENTRAL REGION EDSON CT YELLOWHEAD	Alberta Transportation (AIT) CMA12 LAC STE. ANNE-PARKLAND	SPE 16A:08 C1 4.532 TRIBUTARY TO LOBSTICK RIVER	BRIDGE CULV	RV 1959	1 2134.0	7.4 45.0			66.7 60.7 14-11-2023		5.2		
71387 -1	SW SEC 3 TWP 63 RGE 5 W5M DORIS CLEARWATER C CULVERT ON LOCAL ROAD NEAR DORIS	NORTH CENTRAL REGION EDSON CT WOODLANDS	WOODLANDS COUNTY UNDEFINED CMA ATHABASCA-BARRHEAD-	SPE LOCAL ROAD CLEARWATER CREEK (WATERCRS-ST)	BRIDGE CULV	RV 1983	1 2433.0	6.4 30.0			44.4 46.2 30-07-2024		3.5		
71388 -2	SW SEC 30 TWP 43 RGE 2 W5M BLUFFTON WATERCOURSE CULVERT ON HWY 607 NEAR BLUFFTON	CENTRAL REGION RED DEER CT PONOKA	Alberta Transportation (AIT) CMA18 RIMBEY-ROCKY MOUNTAIN	SP 607:02 C1 16.339 2ND ORDER TRIBUTARY TO BLINDMAN RIVER	BRIDGE CULV	RV 1995	1 1800.0	11.4 45.0			77.8 63.1 09-05-2022				
71390 -1	SW SEC 25 TWP 9 RGE 3 W5M MAYCROFT WATERCOURSE CULVERT ON LOCAL ROAD NEAR MAYCROFT	SOUTHERN REGION LETHBRIDGE MD PINCHER CREEK	M.D. OF PINCHER CREEK NO. UNDEFINED CMA LIVINGSTONE-MACLEOD	FP LOCAL ROAD TRIBUTARY TO SOUTH TODD CK	BRIDGE CULV	RV 1964	1 1475.0	7.9 30.0			55.6 66.5 18-07-2022		2.7		


		Transportation Infrastructure Management System										2025/03/06			
		Bridge Structures Report													
		All 'IN SERVICE' Structures - Sorted By: File Number													
														Page 254 of 772	
BF	Legal Land Location Structure Name Location Description	Region District Municipality	Managed By CMA Constituency	Span Types Located On Located Over	Structure Type	Usage Yr Built Yr Supstr	No. Spans Pipes Max Span Length Max Pipe Dia	Clear Rdwy Nom Length Skew	Single (t) Semi (t) Train (t)	Stru Suff Insp	Rat. % Rat. % Date	Theor VCL On Meas VCL On	Deck Height Theor VCL Over Meas VCL Over		
71391 -1	SW SEC 13 TWP 71 RGE 17 W4M BREYNAT WANDERING RIVER BRIDGE ON LOCAL ROAD, AT N BOUNDARY OF BRETON	NORTH CENTRAL REGION ATHABASCA CT ATHABASCA	ATHABASCA COUNTY UNDEFINED CMA FORT MCMURRAY-LAC LA	PT, HC LOCAL ROAD WANDERING RIVER (WATERCRS-ST)	MAJOR BRIDGE	RV 1931 1924	3 24.4	7.3 44.6 0.0	30.6 49.4 70.4	33.3 49.2	24-01-2023		6.7		
71392 -1	SE SEC 20 TWP 27 RGE 18 W4M EAST COULEE WATERCOURSE CULVERT ON PROVINCIAL HIGHWAY 569 NEAR EAST COULEE	SOUTHERN REGION CALGARY CT WHEATLAND	Alberta Transportation (AIT) CMA21 OLDS-DIDSBURY-THREE	SPE 569:02 C1 19.559 ATLAS MINE COULEE (WATERCRS-ST)	BRIDGE CULV	RV 1966	1 3049.0	9.1		22.2 43.9	08-11-2024		4.6		
71394 -1	NW SEC 33 TWP 19 RGE 14 W4M EID IRRIGATION CANAL CULVERT ON PROVINCIAL HIGHWAY 873 NEAR BROOKS	SOUTHERN REGION LETHBRIDGE CT NEWELL	Alberta Transportation (AIT) CMA23 BROOKS-MEDICINE HAT	MP 873:04 C1 7.715 EID - IRRIGATION C (WATERCRS-IC)	BRIDGE CULV	IC 1999	1 1200.0								
71395 -1	NW SEC 16 TWP 20 RGE 14 W4M DUCHESS EID IRRIGATION CANAL CULVERT ON PROVINCIAL HIGHWAY 873 NEAR DUCHESS	SOUTHERN REGION LETHBRIDGE CT NEWELL	Alberta Transportation (AIT) CMA23 BROOKS-MEDICINE HAT	MP 873:04 C1 12.159 EID - IRRIGATION C (WATERCRS-IC)	BRIDGE CULV	IC 1967	1 1800.0	12.1		88.9 85.8	16-11-2021		2.4		
71397 -2	SW SEC 33 TWP 20 RGE 14 W4M DUCHESS EID IRRIGATION CANAL CULVERT ON LOCAL ROAD NEAR DUCHESS	SOUTHERN REGION LETHBRIDGE CT NEWELL	COUNTY OF NEWELL UNDEFINED CMA BROOKS-MEDICINE HAT	MP LOCAL ROAD EID - IRRIGATION C (WATERCRS-IC)	BRIDGE CULV	IC 2006	1 2000.0	9.0		55.6 64.7	28-11-2020		4.6		
71398 -1	SE SEC 13 TWP 21 RGE 15 W4M DUCHESS EID IRRIGATION CANAL CULVERT ON LOCAL ROAD NEAR DUCHESS	SOUTHERN REGION LETHBRIDGE CT NEWELL	COUNTY OF NEWELL UNDEFINED CMA BROOKS-MEDICINE HAT	FP LOCAL ROAD EID - IRRIGATION C (WATERCRS-IC)	BRIDGE CULV	IC 1969	1 1360.0	8.3		77.8 60.1	28-11-2020		3.4		
71401 -1	SW SEC 13 TWP 21 RGE 17 W4M COUNTESS EID IRRIGATION CANAL CULVERT ON PROVINCIAL HIGHWAY 550 NEAR COUNTESS	SOUTHERN REGION LETHBRIDGE CT NEWELL	Alberta Transportation (AIT) CMA23 BROOKS-MEDICINE HAT	FP 550:02 C1 11.977 EID - IRRIGATION C (WATERCRS-IC)	BRIDGE CULV	IC 1974	1 1475.0	9.8		55.6 54.1	22-01-2023		2.4		
71402 -2	SW SEC 4 TWP 21 RGE 14 W4M DUCHESS EID IRRIGATION CANAL BRIDGE ON LOCAL ROAD NEAR DUCHESS	SOUTHERN REGION LETHBRIDGE CT NEWELL	COUNTY OF NEWELL UNDEFINED CMA BROOKS-MEDICINE HAT	MP;MP LOCAL ROAD EID - IRRIGATION C (WATERCRS-IC)	BRIDGE CULV	IC 2010	2 2400.0	9.0		77.8 79.4	10-12-2024				
71403 -2	SE SEC 17 TWP 21 RGE 17 W4M BASSANO WATERCOURSE CULVERT ON HWY 550, 9 KM E OF BASSANO	SOUTHERN REGION LETHBRIDGE CT NEWELL	Alberta Transportation (AIT) CMA23 BROOKS-MEDICINE HAT	MP 550:02 C1 6.410 TRIBUTARY TO MATZHIWIN CREEK	BRIDGE CULV	RV 2016	1 2200.0	12.9		88.9 85.8	22-01-2023				
71404 -1	NW SEC 13 TWP 82 RGE 4 W6M GAGE TRIBUTARY TO ISLAND CREEK CULVERT ON HIGHWAY 64, 11 KM NW OF FAIRVIEW	PEACE REGION GRANDE PRAIRIE MD FAIRVIEW	Alberta Transportation (AIT) CMA04 CENTRAL PEACE-NOTLEY	RPB 64:06 C1 16.833 TRIBUTARY TO ISLAND CREEK (WATERCRS-	BRIDGE CULV	RV 1999	1 3843.0	11.0		66.7 64.4	08-03-2024		3.0		
71405 -1	SW SEC 30 TWP 54 RGE 9 W5M WATERCOURSE CULVERT ON LOCAL ROAD NEAR WILDWOOD	NORTH CENTRAL REGION EDSON CT YELLOWHEAD	YELLOWHEAD COUNTY UNDEFINED CMA WEST YELLOWHEAD	MP;MP LOCAL ROAD TRIBUTARY TO LOBSTICK RIVER	BRIDGE CULV	RV 1994	2 1200.0	6.3		66.7 74.1	01-08-2023				
71406 -1	SE SEC 15 TWP 24 RGE 1 W4M ACADIA VALLE WATERCOURSE CULVERT ON LOCAL ROAD NEAR ACADIA VALLE	CENTRAL REGION HANNA MD ACADIA	M.D. OF ACADIA NO. 34 UNDEFINED CMA DRUMHELLER-STETTLER	MP LOCAL ROAD TRIBUTARY TO EMPRESS CREEK	BRIDGE CULV	RV 1961	1 1524.0	7.9		44.4 55.0	02-06-2023		4.3		
71407 -1	SW SEC 5 TWP 75 RGE 15 W5M ENILDA TRAVERSE CREEK BRIDGE ON LOCAL ROAD NEAR ENILDA	PEACE REGION PEACE RIVER CT BIG LAKES	BIG LAKES COUNTY UNDEFINED CMA LESSER SLAVE LAKE	HH LOCAL ROAD TRAVERSE CREEK (WATERCRS-ST)	STANDARD BRIDGE	RV 1961 1961	1 8.5	7.3 8.5	28.0 49.0 67.2	55.6 66.4	01-09-2023		3.4		
71408 -2	SE SEC 13 TWP 28 RGE 25 W4M BEISEKER WATERCOURSE CULVERT ON PROVINCIAL HIGHWAY 9 NEAR BEISEKER	SOUTHERN REGION CALGARY CT ROCKY VIEW	Alberta Transportation (AIT) CMA29 OLDS-DIDSBURY-THREE	MP 9:02 C1 54.029 2ND ORDER TRIBUTARY TO ROSEBUD RIVER	BRIDGE CULV	RV 2008	1 1600.0	14.0		88.9 82.4	18-01-2024				
71409 -2	SW SEC 18 TWP 28 RGE 24 W4M BEISEKER WATERCOURSE CULVERT ON PROVINCIAL HIGHWAY 9 NEAR BEISEKER	CENTRAL REGION HANNA CT KNEEHILL	Alberta Transportation (AIT) CMA29 OLDS-DIDSBURY-THREE	MP 9:02 C1 54.475 TRIBUTARY TO ROSEBUD RIVER	BRIDGE CULV	RV 2008	1 1800.0	12.0		88.9 81.6	01-06-2023				
71411 -1	NW SEC 4 TWP 74 RGE 7 W6M SEXSMITH NIOBE CREEK BRIDGE ON LOCAL ROAD NEAR SEXSMITH	PEACE REGION GRANDE PRAIRIE CT GRANDE PRAIRIE	COUNTY OF GRANDE PRAIRIE UNDEFINED CMA GRANDE PRAIRIE-WAPITI	PG LOCAL ROAD NIOBE CREEK (WATERCRS-ST)	STANDARD BRIDGE	RV 1954 1954	1 6.1	6.4 6.1	28.0 49.0 62.0	50.0 59.1	25-01-2023		3.0		
71414 -1	SE SEC 12 TWP 56 RGE 9 W5M RONAN SPRING CREEK (TRIBUTARY TO PADDLE RIVER) BRIDGE ON LOCAL ROAD, 12 KM SW OF	NORTH CENTRAL REGION STONY PLAIN CT LAC STE. ANNE	LAC STE. ANNE COUNTY UNDEFINED CMA LAC STE. ANNE-PARKLAND	PA LOCAL ROAD TRIBUTARY TO PADDLE RIVER (WATERCRS-	STANDARD BRIDGE	RV 1952 1952	1 6.1	6.4 6.1	24.0 40.0 54.0	44.4 53.9	23-09-2022		4.0		
71415 -1	SW SEC 3 TWP 19 RGE 27 W4M BLACKIE TRIBUTARY TO FRANK LAKE CULVERT ON HIGHWAY 23, 7 KM SW OF BLACKIE	SOUTHERN REGION CALGARY CT FOOTHILLS	Alberta Transportation (AIT) CMA27 LIVINGSTONE-MACLEOD	BP 23:08 C1 29.250 TRIBUTARY TO FRANK LAKE (WATERCRS-ST)	BRIDGE CULV	RV 1960	1 3000.0	13.2		66.7 51.3	26-08-2023		3.7		
71416 -1	SE SEC 3 TWP 66 RGE 21 W4M ATHABASCA BABETTE CREEK BRIDGE ON LOCAL ROAD NEAR ATHABASCA	NORTH CENTRAL REGION ATHABASCA CT ATHABASCA	ATHABASCA COUNTY UNDEFINED CMA ATHABASCA-BARRHEAD-	SM LOCAL ROAD BABETTE CREEK (WATERCRS-ST)	STANDARD BRIDGE	RV 1988 1988	1 8.0	7.6 8.0 0.0	28.0 49.0 62.0	77.8 73.3	04-06-2021		2.5		
71417 -2	NW SEC 35 TWP 45 RGE 18 W4M BAWLF DRIEDMEAT CREEK CULVERT ON HWY 13, 4km NW OF BAWLF	CENTRAL REGION VERMILION CT CAMROSE	Alberta Transportation (AIT) CMA16 CAMROSE	SP;SP 13:12 C1 18.136 TRIBUTARY TO DRIEDMEAT CREEK	BRIDGE CULV	RV 2011	2 2740.0	12.8		88.9 85.0	05-06-2024				
71419 -1	SW SEC 25 TWP 74 RGE 18 W5M HIGH PRAIRIE WATERCOURSE BRIDGE ON PROVINCIAL HIGHWAY 2 NEAR HIGH PRAIRIE	PEACE REGION PEACE RIVER CT BIG LAKES	Alberta Transportation (AIT) CMA06 LESSER SLAVE LAKE	SC 2:52 C1 33.967 TRIBUTARY TO IROQUOIS CREEK	STANDARD BRIDGE	RV 1982 1994	1 8.5	21.1 8.5	28.0 49.0 62.0	61.1 59.5	10-04-2023		3.0		


		Transportation Infrastructure Management System										2025/03/06			
		Bridge Structures Report													
		All 'IN SERVICE' Structures - Sorted By: File Number													
														Page 255 of 772	
BF	Legal Land Location Structure Name Location Description	Region District Municipality	Managed By CMA Constituency	Span Types Located On Located Over	Structure Type	Usage Yr Built Yr Supstr	No. Spans Pipes Max Span Length Max Pipe Dia	Clear Rdwy Nom Length Skew	Single (t) Semi (t) Train (t)	Stru Suff Insp	Rat. % Date	Theor VCL On Meas VCL On	Deck Height Theor VCL Over Meas VCL Over		
71420 -1	SW SEC 29 TWP 74 RGE 17 W5M HIGH PRAIRIE TRIBUTARY TO IROQUOIS CREEK CULVERT ON HIGHWAY 2, 4KM W OF HIGH PRAIRIE	PEACE REGION PEACE RIVER CT BIG LAKES	Alberta Transportation (AIT) CMA06 LESSER SLAVE LAKE	SP 2:52 C1 30.974 TRIBUTARY TO IROQUOIS CREEK	BRIDGE CULV	RV 1982	1 3050.0	14.2 45.0			55.6 57.8 10-04-2023		5.0		
71421 -1	NE SEC 13 TWP 76 RGE 19 W5M TRIANGLE WATERCOURSE CULVERT ON PROVINCIAL HIGHWAY 2 NEAR TRIANGLE	PEACE REGION PEACE RIVER MD SMOKY RIVER	Alberta Transportation (AIT) CMA06 CENTRAL PEACE-NOTLEY	RPP 2:54 C1 18.489 2ND ORDER TRIBUTARY TO SOUTH HEART	BRIDGE CULV	RV 1975	1 3620.0	9.7 -30.0			55.6 61.8 10-04-2023		3.7		
71422 -2	NW SEC 31 TWP 11 RGE 20 W4M IRON SPRINGS LNI IRRIGATION CANAL BRIDGE ON LOCAL ROAD NEAR IRON SPRINGS	SOUTHERN REGION LETHBRIDGE CT LETHBRIDGE	COUNTY OF LETHBRIDGE UNDEFINED CMA CARDSTON-SIKSIKA	MP LOCAL ROAD LNI - IRRIGATION C (WATERCRS-IC)	BRIDGE CULV	IC 2008	1 1800.0	8.0			88.9 82.8 19-11-2018		3.1		
71423 -1	SW SEC 15 TWP 14 RGE 26 W4M STAVELY CLEAR BROOK BRIDGE ON LOCAL ROAD NEAR STAVELY	SOUTHERN REGION LETHBRIDGE MD WILLOW CREEK	M.D. OF WILLOW CREEK NO. UNDEFINED CMA LIVINGSTONE-MACLEOD	PG LOCAL ROAD CLEAR BROOK (WATERCRS-ST)	STANDARD BRIDGE	RV 1954 1954	1 8.5	7.3 8.5	28.0 49.0 62.0		61.1 65.3 14-03-2022		2.7		
71424 -1	SW SEC 32 TWP 11 RGE 21 W4M PICTURE BUTT WATERCOURSE CULVERT ON LOCAL ROAD NEAR PICTURE BUTT	SOUTHERN REGION LETHBRIDGE CT LETHBRIDGE	COUNTY OF LETHBRIDGE UNDEFINED CMA CARDSTON-SIKSIKA	SPE LOCAL ROAD TRIBUTARY TO OLDMAN RIVER (WATERCRS-	BRIDGE CULV	RV 1961	1 1831.0	9.5 -38.0			77.8 73.4 09-12-2019		6.1		
71427 -1	NE SEC 4 TWP 80 RGE 13 W6M BONANZA POUCE COUPE RIVER BRIDGE ON LOCAL ROAD, 9 KM W OF BONANAZA	PEACE REGION GRANDE PRAIRIE CT SADDLE HILLS	SADDLE HILLS COUNTY UNDEFINED CMA CENTRAL PEACE-NOTLEY	TH, RB LOCAL ROAD POUCE COUPE RIVER (WATERCRS-ST)	MAJOR BRIDGE	RV 1983 1930	3 76.2	5.6 104.9	23.8 42.9 63.5		38.9 33.9 23-06-2021	4.7	12.1		
71429 -1	NW SEC 30 TWP 22 RGE 5 W5M BRAGG CREEK ELBOW RIVER BRIDGE ON HIGHWAY 66, 12 KM SW OF BRAGG CREEK	SOUTHERN REGION CALGARY ID KANANASKIS	Alberta Transportation (AIT) CMA27 BANFF-KANANASKIS	RM 66:04 C1 5.972 ELBOW RIVER (WATERCRS-ST)	MAJOR BRIDGE	RV 1981 1981	4 25.3	10.9 100.0	28.0 49.0 62.0		66.7 58.7 10-08-2023		9.3		
71429 BGL-2	NW SEC 30 TWP 22 RGE 5 W5M ELBOW RIVER BRIDGE ON HIGHWAY 66, 12 KM SW OF BRAGG CREEK	SOUTHERN REGION CALGARY ID KANANASKIS	Alberta Transportation (AIT) CMA27 BANFF-KANANASKIS	ELBOW RIVER (WATERCRS-ST)	GUIDE BANK	1981									
71429 BGR-3	NW SEC 30 TWP 22 RGE 5 W5M ELBOW RIVER BRIDGE ON HIGHWAY 66, 12 KM SW OF BRAGG CREEK	SOUTHERN REGION CALGARY ID KANANASKIS	Alberta Transportation (AIT) CMA27 BANFF-KANANASKIS	ELBOW RIVER (WATERCRS-ST)	GUIDE BANK	1981									
71430 -1	NW SEC 27 TWP 90 RGE 23 W5M NORTH STAR BUCHANAN CREEK BRIDGE ON LOCAL ROAD NEAR NORTH STAR	PEACE REGION PEACE RIVER CT NORTHERN LIGHTS	COUNTY OF NORTHERN UNDEFINED CMA PEACE RIVER	PG LOCAL ROAD BUCHANAN CREEK (WATERCRS-ST)	STANDARD BRIDGE	RV 1956 1956	1 8.5	6.4 8.5	28.0 49.0 62.0		38.9 52.5 11-12-2018		2.4		
71431 -1	SW SEC 3 TWP 78 RGE 16 W5M LEICESTER WATERCOURSE CULVERT ON LOCAL ROAD NEAR LEICESTER	PEACE REGION PEACE RIVER CT BIG LAKES	BIG LAKES COUNTY UNDEFINED CMA LESSER SLAVE LAKE	MP LOCAL ROAD TRIBUTARY TO SOUTH HEART RIVER	BRIDGE CULV	RV 1992	1 2400.0	9.5			55.6 66.0 26-08-2022		3.2		
71432 -2	SW SEC 27 TWP 77 RGE 16 W5M LEICESTER TRIBUTARY TO SOUTH HEART RIVER CULVERT ON LOCAL ROAD, 3 KM S OF LEICESTER	PEACE REGION PEACE RIVER CT BIG LAKES	BIG LAKES COUNTY UNDEFINED CMA LESSER SLAVE LAKE	SP LOCAL ROAD TRIBUTARY TO SOUTH HEART RIVER	BRIDGE CULV	RV 1998	1 3360.0	10.0 -32.0			77.8 79.2 26-08-2022		5.4		
71433 -1	SE SEC 23 TWP 70 RGE 1 W5M HONDO HONDO CREEK BRIDGE ON LOCAL ROAD NEAR HONDO	NORTH CENTRAL REGION ATHABASCA MD LESSER SLAVE RVR	M.D. OF LESSER SLAVE UNDEFINED CMA LESSER SLAVE LAKE	HC LOCAL ROAD TRIBUTARY TO ATHABASCA RIVER	STANDARD BRIDGE	RV 1963 1963	1 6.1	7.5 6.1	28.0 49.0 65.5		44.4 53.7 05-06-2024		2.7		
71434 -2	NW SEC 20 TWP 90 RGE 23 W5M MANNING BUCHANAN CREEK CULVERT ON HWY 35, 12 KM S OF MANNING	PEACE REGION PEACE RIVER CT NORTHERN LIGHTS	Alberta Transportation (AIT) CMA04 PEACE RIVER	SSP;SP 35:06 C1 32.509 BUCHANAN CREEK (WATERCRS-ST)	BRIDGE CULV	RV 2020	2 4920.0	10.2 -10.0			100.0 91.0 14-10-2024				
71435 -1	SW SEC 16 TWP 90 RGE 22 W5M DEADWOOD ROUSSEAU CREEK BRIDGE ON LOCAL ROAD NEAR DEADWOOD	PEACE REGION PEACE RIVER CT NORTHERN LIGHTS	COUNTY OF NORTHERN UNDEFINED CMA PEACE RIVER	PGO LOCAL ROAD ROUSSEAU CREEK (WATERCRS-ST)	STANDARD BRIDGE	RV 1960 1960	3 8.5	7.3 25.5 -30.0	29.9 52.4 74.9		44.4 62.7 11-12-2018		5.2		
71436 -1	SW SEC 17 TWP 90 RGE 22 W5M DEADWOOD WATERCOURSE BRIDGE ON LOCAL ROAD NEAR DEADWOOD	PEACE REGION PEACE RIVER CT NORTHERN LIGHTS	COUNTY OF NORTHERN UNDEFINED CMA PEACE RIVER	PG LOCAL ROAD TRIBUTARY TO ROUSSEAU CREEK	STANDARD BRIDGE	RV 1955 1955	3 8.5	7.3 20.7	28.0 49.0 62.0		50.0 65.7 11-12-2018		5.2		
71438 -2	NW SEC 18 TWP 74 RGE 16 W5M HIGH PRAIRIE WATERCOURSE CULVERT ON LOCAL ROAD, 3 KM S OF HIGH PRAIRIE	PEACE REGION PEACE RIVER CT BIG LAKES	BIG LAKES COUNTY UNDEFINED CMA LESSER SLAVE LAKE	SP LOCAL ROAD TRIBUTARY TO EAST PRAIRIE RIVER	BRIDGE CULV	RV 2017	1 3360.0	7.0 -15.0			100.0 96.2 26-08-2022				
71439 -1	SE SEC 13 TWP 78 RGE 23 W5M GIROUXVILLE WATERCOURSE CULVERT ON LOCAL ROAD NEAR GIROUXVILLE	PEACE REGION PEACE RIVER MD SMOKY RIVER	M.D. OF SMOKY RIVER NO. UNDEFINED CMA CENTRAL PEACE-NOTLEY	SP LOCAL ROAD TRIBUTARY TO HUNTING CREEK	BRIDGE CULV	RV 1988	1 3050.0	9.5 40.0			66.7 67.9 23-10-2022		8.2		
71442 -2	SE SEC 16 TWP 87 RGE 25 W5M DIXONVILLE BEATON CREEK BRIDGE ON HIGHWAY 689, 15 KM W OF DIXONVILLE	PEACE REGION PEACE RIVER CT NORTHERN LIGHTS	Alberta Transportation (AIT) CMA04 PEACE RIVER	SLC 689:02 C1 5.513 BEATON CREEK (WATERCRS-ST)	MAJOR BRIDGE	RV 2017 2017	1 16.0	9.9 16.0 0.0	28.0 49.0 62.0		94.4 80.8 03-12-2022				
71444 -1	NW SEC 10 TWP 84 RGE 25 W5M BROWNVALE WATERCOURSE BRIDGE ON LOCAL ROAD NEAR BROWNVALE	PEACE REGION PEACE RIVER CT NORTHERN LIGHTS	COUNTY OF NORTHERN UNDEFINED CMA PEACE RIVER	TT LOCAL ROAD 2ND ORDER TRIBUTARY TO CARDINAL	STANDARD BRIDGE	RV 1957 1957	1 6.1	6.1 6.1 0.0	28.0 49.0 65.9		50.0 59.4 09-11-2021		2.1		
71446 -1	SE SEC 1 TWP 79 RGE 23 W5M GIROUXVILLE WATERCOURSE CULVERT ON LOCAL ROAD NEAR GIROUXVILLE	PEACE REGION PEACE RIVER MD SMOKY RIVER	M.D. OF SMOKY RIVER NO. UNDEFINED CMA CENTRAL PEACE-NOTLEY	MP-SP-MP LOCAL ROAD TRIBUTARY TO HUNTING CREEK	BRIDGE CULV	RV 1961	1 1800.0	7.9 -30.0			33.3 50.3 27-08-2023		6.1		


		Transportation Infrastructure Management System										2025/03/06	
		Bridge Structures Report											
		All 'IN SERVICE' Structures - Sorted By: File Number										Page 256 of 772	
BF	Legal Land Location Structure Name Location Description	Region District Municipality	Managed By CMA Constituency	Span Types Located On Located Over	Structure Type	Usage Yr Built Yr Supstr	No. Spans Pipes Max Span Length Max Pipe Dia	Clear Rdwy Nom Length Skew	Single (t) Semi (t) Train (t)	Stru Suff Insp	Rat. % Rat. % Date	Theor VCL On Meas VCL On	Deck Height Theor VCL Over Meas VCL Over
71447 -1	SE SEC 1 TWP 93 RGE 23 W5M WATERCOURSE CULVERT ON LOCAL ROAD NEAR HOTCHKISS	PEACE REGION PEACE RIVER CT NORTHERN LIGHTS	COUNTY OF NORTHERN UNDEFINED CMA PEACE RIVER	MP LOCAL ROAD TRIBUTARY TO HOTCHKISS RIVER	BRIDGE CULV	RV 2020	1 1800.0	8.0			88.9 86.0 11-11-2021		
71448 -2	SW SEC 18 TWP 91 RGE 22 W5M MANNING BUCHANAN CREEK CULVERT ON LOCAL ROAD, 9 KM SE OF MANNING	PEACE REGION PEACE RIVER CT NORTHERN LIGHTS	COUNTY OF NORTHERN UNDEFINED CMA PEACE RIVER	SP LOCAL ROAD BUCHANAN CREEK (WATERCRS-ST)	BRIDGE CULV	RV 2003	1 5230.0	9.5 -30.0			55.6 70.5 29-08-2018		6.9
71449 -2	NW SEC 16 TWP 81 RGE 20 W5M NAMPA TRIBUTARY TO HEART RIVER BRIDGE ON LOCAL ROAD, 3 KM SE OF NAMPA	PEACE REGION PEACE RIVER CT NORTHERN SUNRISE	NORTHERN SUNRISE UNDEFINED CMA PEACE RIVER	SC LOCAL ROAD TRIBUTARY TO HEART RIVER (WATERCRS-	STANDARD BRIDGE	RV 2002 2002	2 10.0	8.9 20.0	28.0 49.0 62.0	66.7 73.3 06-10-2022			4.5
71450 -1	NW SEC 19 TWP 74 RGE 17 W5M HIGH PRAIRIE IROQUOIS CREEK BRIDGE ON LOCAL ROAD NEAR HIGH PRAIRIE	PEACE REGION PEACE RIVER CT BIG LAKES	BIG LAKES COUNTY UNDEFINED CMA LESSER SLAVE LAKE	HH LOCAL ROAD IROQUOIS CREEK (WATERCRS-ST)	STANDARD BRIDGE	RV 1962 1962	3 8.5	7.3 20.7	28.0 49.0 62.5	50.0 61.4 19-05-2020			4.3
71452 -2	SW SEC 26 TWP 82 RGE 19 W5M HARMON VALLEY NORTH HEART BRIDGE ON LOCAL ROAD, 27 KM NE OF NAMPA	PEACE REGION PEACE RIVER CT NORTHERN SUNRISE	NORTHERN SUNRISE UNDEFINED CMA PEACE RIVER	WG LOCAL ROAD NORTH HEART RIVER (WATERCRS-ST)	MAJOR BRIDGE	RV 2015 2015	1 22.0	9.3 22.0	28.0 49.0 62.0	88.9 81.3 13-10-2024			
71453 -1	SW SEC 36 TWP 92 RGE 23 W5M HOTCHKISS SOLDAR CREEK CULVERT ON LOCAL ROAD NEAR HOTCHKISS	PEACE REGION PEACE RIVER CT NORTHERN LIGHTS	COUNTY OF NORTHERN UNDEFINED CMA PEACE RIVER	SP LOCAL ROAD SOLDAR CREEK (WATERCRS-ST)	BRIDGE CULV	RV 1967	1 2700.0	6.7			33.3 45.4 11-11-2021		4.0
71454 -1	NW SEC 7 TWP 82 RGE 21 W5M MARIE REINE TRIBUTARY TO HEART RIVER CULVERT ON HIGHWAY 744, 3 KM N OF MARIE REINE	PEACE REGION PEACE RIVER CT NORTHERN SUNRISE	Alberta Transportation (AIT) CMA04 PEACE RIVER	SP 744:04 C1 44.862 TRIBUTARY TO HEART RIVER (WATERCRS-	BRIDGE CULV	RV 1999	1 3050.0	9.5 54.0			88.9 58.4 13-06-2024		17.5
71455 -1	SE SEC 16 TWP 77 RGE 20 W5M DONNELLY PEAVINE CREEK CULVERT ON LOCAL ROAD NEAR DONNELLY	PEACE REGION PEACE RIVER MD SMOKY RIVER	M.D. OF SMOKY RIVER NO. UNDEFINED CMA CENTRAL PEACE-NOTLEY	MP LOCAL ROAD 2ND ORDER TRIBUTARY TO PEAVINE CREEK	BRIDGE CULV	RV 1986	1 2700.0	7.0			44.4 48.7 26-08-2023		3.0
71456 -1	SW SEC 29 TWP 78 RGE 22 W5M GIROUXVILLE HUNTING CREEK BRIDGE ON LOCAL ROAD NEAR GIROUXVILLE	PEACE REGION PEACE RIVER MD SMOKY RIVER	M.D. OF SMOKY RIVER NO. UNDEFINED CMA CENTRAL PEACE-NOTLEY	PGO LOCAL ROAD HUNTING CREEK (WATERCRS-ST)	STANDARD BRIDGE	RV 1960 1960	3 8.5	7.3 25.5 30.0	29.9 52.4 74.9	38.9 61.6 24-10-2024			5.2
71457 -1	SE SEC 27 TWP 38 RGE 8 W4M CORONATION RIBSTONE CREEK BRIDGE ON LOCAL ROAD NEAR CORONATION	CENTRAL REGION HANNA MD PROVOST	M.D. OF PROVOST NO. 52 UNDEFINED CMA DRUMHELLER-STETTLE	HH LOCAL ROAD RIBSTONE CREEK (WATERCRS-ST)	STANDARD BRIDGE	RV 1961 1961	3 8.5	8.2 20.7 40.0	28.0 49.0 62.5	44.4 62.6 30-04-2021			4.1
71458 -1	NW SEC 8 TWP 48 RGE 15 W4M HOLDEN DRAINAGE DIT BRIDGE ON LOCAL ROAD NEAR HOLDEN	CENTRAL REGION VERMILION CT BEAVER	BEAVER COUNTY UNDEFINED CMA CAMROSE	TT LOCAL ROAD 2ND ORDER TRIBUTARY TO VERMILION	STANDARD BRIDGE	RV 1963 1963	1 6.1	6.1 6.1 -45.0	28.8 50.4 72.0	38.9 56.8 01-10-2024			2.4
71459 -1	SW SEC 24 TWP 53 RGE 15 W4M VEGREVILLE WATERCOURSE BRIDGE ON LOCAL ROAD NEAR VEGREVILLE	CENTRAL REGION VERMILION CT MINBURN	COUNTY OF MINBURN NO. 27 UNDEFINED CMA FORT SASKATCHEWAN-	PG, HC LOCAL ROAD TRIBUTARY TO VERMILION RIVER	STANDARD BRIDGE	RV 1960 1960	2 8.5	7.3 14.6 0.0	28.0 49.0 62.0	44.4 62.0 14-09-2023			2.4
71460 -1	NW SEC 10 TWP 47 RGE 14 W4M VIKING IRON CREEK CULVERT ON LOCAL ROAD NEAR VIKING	CENTRAL REGION VERMILION CT BEAVER	BEAVER COUNTY UNDEFINED CMA CAMROSE	MP LOCAL ROAD IRON CREEK (WATERCRS-ST)	BRIDGE CULV	RV 1968	1 1829.0	6.8			44.4 56.5 04-07-2019		3.0
71461 -1	SE SEC 3 TWP 51 RGE 24 W4M BEAUMONT IRVINE CREEK CULVERT ON LOCAL ROAD, 4 KM NW OF BEAUMONT	NORTH CENTRAL REGION STONY PLAIN BEAUMONT	BEAUMONT UNDEFINED CMA LEDUC-BEAUMONT	RPP LOCAL ROAD IRVINE CREEK (WATERCRS-ST)	BRIDGE CULV	RV 1956	1 2058.0	8.0			66.7 69.1 10-06-2015		3.5
71462 -1	SW SEC 14 TWP 1 RGE 24 W4M TAYLORVILLE WATERCOURSE CULVERT ON PROVINCIAL HIGHWAY 501 NEAR TAYLORVILLE	SOUTHERN REGION LETHBRIDGE CT CARDSTON	Alberta Transportation (AIT) CMA25 CARDSTON-SIKSIKA	MP 501:02 C1 20.265 TRIBUTARY TO ROLPH CREEK (WATERCRS-	BRIDGE CULV	RV 1961	1 1500.0	10.0			33.3 38.9 26-01-2022		2.8
71463 -1	NW SEC 20 TWP 12 RGE 21 W4M PICTURE BUTT COULEE CULVERT ON LOCAL ROAD NEAR PICTURE BUTT	SOUTHERN REGION LETHBRIDGE CT LETHBRIDGE	COUNTY OF LETHBRIDGE UNDEFINED CMA CARDSTON-SIKSIKA	SPE LOCAL ROAD TRIBUTARY TO LITTLE BOW RIVER	BRIDGE CULV	RV 1958	1 1525.0	8.5 45.0			77.8 76.0 12-12-2019		5.8
71464 -1	SE SEC 29 TWP 12 RGE 21 W4M PICTURE BUTT COULEE CULVERT ON LOCAL ROAD NEAR PICTURE BUTT	SOUTHERN REGION LETHBRIDGE CT LETHBRIDGE	COUNTY OF LETHBRIDGE UNDEFINED CMA CARDSTON-SIKSIKA	SPE LOCAL ROAD TRIBUTARY TO LITTLE BOW RIVER	BRIDGE CULV	RV 1956	1 1525.0	9.5 -30.0			66.7 59.8 12-12-2019		6.1
71465 -1	NW SEC 22 TWP 12 RGE 21 W4M PICTURE BUTT COULEE CULVERT ON PROVINCIAL HIGHWAY 843 NEAR PICTURE BUTT	SOUTHERN REGION LETHBRIDGE CT LETHBRIDGE	Alberta Transportation (AIT) CMA25 CARDSTON-SIKSIKA	SPE 843:06 C1 2.744 TRIBUTARY TO LITTLE BOW RIVER	BRIDGE CULV	RV 1958	1 1829.0	10.5			55.6 56.4 13-01-2023		4.3
71466 -1	SE SEC 28 TWP 12 RGE 21 W4M PICTURE BUTT COULEE CULVERT ON LOCAL ROAD NEAR PICTURE BUTT	SOUTHERN REGION LETHBRIDGE CT LETHBRIDGE	COUNTY OF LETHBRIDGE UNDEFINED CMA CARDSTON-SIKSIKA	MP LOCAL ROAD TRIBUTARY TO LITTLE BOW RIVER	BRIDGE CULV	RV 1979	1 1830.0	8.5			66.7 60.7 06-12-2023		3.7
71467 -2	SW SEC 25 TWP 12 RGE 21 W4M PICTURE BUTTE WATERCOURSE CULVERT ON LOCAL ROAD, 19 KM N OF PICTURE BUTTE	SOUTHERN REGION LETHBRIDGE CT LETHBRIDGE	COUNTY OF LETHBRIDGE UNDEFINED CMA CARDSTON-SIKSIKA	MP LOCAL ROAD TRIBUTARY TO LITTLE BOW RIVER	BRIDGE CULV	RV 2021	1 2400.0	8.0 -35.0			100.0 94.0 01-12-2021		
71468 -1	SE SEC 33 TWP 51 RGE 1 W4M STREAMSTOWN BIG GULLY CREEK BRIDGE ON LOCAL ROAD NEAR STREAMSTOWN	CENTRAL REGION VERMILION CT VERMILION RIVER	COUNTY OF VERMILION UNDEFINED CMA VERMILION-LLOYDMINSTER-	TT LOCAL ROAD BIG GULLY CREEK (WATERCRS-ST)	STANDARD BRIDGE	RV 1967 1967	1 8.5	6.4 8.5	38.0 64.2 91.7	55.6 60.9 15-10-2020			3.0


		<div>Transportation Infrastructure Management System</div> <div>Bridge Structures Report</div> <div>All 'IN SERVICE' Structures - Sorted By: File Number</div>										2025/03/06	
												Page 257 of 772	
BF	Legal Land Location Structure Name Location Description	Region District Municipality	Managed By CMA Constituency	Span Types Located On Located Over	Structure Type	Usage Yr Built Yr Supstr	No. Spans Pipes Max Span Length Max Pipe Dia	Clear Rdwy Nom Length Skew	Single (t) Semi (t) Train (t)	Stru Suff Insp	Rat. % Rat. % Date	Theor VCL On Meas VCL On	Deck Height Theor VCL Over Meas VCL Over
71470 -1	SE SEC 13 TWP 54 RGE 9 W5M WILDWOOD DEEP CREEK BRIDGE ON LOCAL ROAD NEAR WILDWOOD	NORTH CENTRAL REGION EDSON CT YELLOWHEAD	YELLOWHEAD COUNTY UNDEFINED CMA WEST YELLOWHEAD	TT LOCAL ROAD DEEP CK (WATERCRS-ST)	STANDARD BRIDGE	RV 1931 1931	2 6.1	4.9 12.2 -30.0	28.0 39.2 56.0	50.0 48.1 23-09-2022			2.8
71471 -1	SE SEC 27 TWP 58 RGE 15 W4M BELLIS REDCLAY CREEK BRIDGE ON LOCAL ROAD NEAR BELLIS	NORTH CENTRAL REGION ATHABASCA CT SMOKY LAKE	SMOKY LAKE COUNTY UNDEFINED CMA ATHABASCA-BARRHEAD-	PG LOCAL ROAD REDCLAY CREEK (WATERCRS-ST)	STANDARD BRIDGE	RV 1953 1953	1 6.1	7.3 6.1 0.0	28.0 49.0 62.0	61.1 68.4 16-03-2023			2.7
71473 -2	SE SEC 27 TWP 58 RGE 11 W4M ASHMONT WATERCOURSE CULVERT ON LOCAL ROAD, 13 KM SE OF ASHMONT	NORTH CENTRAL REGION ATHABASCA CT ST PAUL	COUNTY OF ST. PAUL NO. 19 UNDEFINED CMA BONNYVILLE-COLD LAKE-ST.	MP LOCAL ROAD TRIBUTARY TO SADDLELAKE CREEK	BRIDGE CULV	RV 2020	1 1600.0			100.0 97.0 02-10-2020			
71474 -1	SW SEC 16 TWP 58 RGE 11 W4M ST. BRIDES SADDLELAKE C BRIDGE ON LOCAL ROAD NEAR ST. BRIDES	NORTH CENTRAL REGION ATHABASCA CT ST PAUL	COUNTY OF ST. PAUL NO. 19 UNDEFINED CMA BONNYVILLE-COLD LAKE-ST.	SM LOCAL ROAD TRIBUTARY TO SADDLELAKE CREEK	STANDARD BRIDGE	RV 1978 1978	1 6.0	7.6 6.0 0.0	28.0 49.0 62.0	66.7 71.3 03-03-2021			3.0
71475 -1	SE SEC 27 TWP 55 RGE 9 W4M MYRNAM WATERCOURSE CULVERT ON LOCAL ROAD NEAR MYRNAM	NORTH CENTRAL REGION ATHABASCA CT ST PAUL	COUNTY OF ST. PAUL NO. 19 UNDEFINED CMA BONNYVILLE-COLD LAKE-ST.	SP LOCAL ROAD TRIBUTARY TO NORTH SASKATCHEWAN	BRIDGE CULV	RV 1970	1 2120.0	8.0 30.0		44.4 44.3 20-11-2023			4.6
71477 -1	NW SEC 6 TWP 58 RGE 6 W4M ELK POINT KEHIWIN CREEK CULVERT ON PROVINCIAL HIGHWAY 41 NEAR ELK POINT	NORTH CENTRAL REGION ATHABASCA CT ST PAUL	Alberta Transportation (AIT) CMA08 BONNYVILLE-COLD LAKE-ST.	MP-SSP-MP;MP-SSP-MP 41:23 C1 1.045 KEHIWIN CREEK (WATERCRS-ST)	BRIDGE CULV	RV 1965	2 1829.0	8.8 30.0		55.6 46.2 16-06-2024			2.1
71478 -1	SW SEC 7 TWP 44 RGE 3 W5M BLUFFTON WATERCOURSE CULVERT ON LOCAL ROAD NEAR BLUFFTON	CENTRAL REGION RED DEER CT PONOKA	PONOKA COUNTY UNDEFINED CMA RIMBEY-ROCKY MOUNTAIN	SP LOCAL ROAD TRIBUTARY TO ANDERSON CREEK	BRIDGE CULV	RV 1972	1 2134.0	7.3		33.3 52.9 23-10-2023			2.7
71480 -1	SW SEC 32 TWP 53 RGE 10 W4M MORECAMBE VERMILION RIVER BRIDGE ON LOCAL ROAD, 13 KM SW OF BEAUVALLON	CENTRAL REGION VERMILION CT TWO HILLS	COUNTY OF TWO HILLS NO. UNDEFINED CMA FORT SASKATCHEWAN-	VS LOCAL ROAD VERMILION RIVER (WATERCRS-ST)	STANDARD BRIDGE	RV 1977 1977	3 10.7	7.6 28.9 15.0	28.0 49.0 62.0	55.6 66.9 08-12-2020			4.6
71482 -1	NW SEC 36 TWP 61 RGE 13 W4M SPEDDEN WATERCOURSE CULVERT ON LOCAL ROAD NEAR SPEDDEN	NORTH CENTRAL REGION ATHABASCA WHITEFISH LAKE #128	Federal Indian Affairs UNDEFINED CMA FORT MCMURRAY-LAC LA	RPP LOCAL ROAD TRIBUTARY TO WHITEFISH CREEK	BRIDGE CULV	RV 1968	1 1842.0	7.9 20.0					2.4
71483 -2	SW SEC 5 TWP 61 RGE 8 W4M GLENDON WATERCOURSE CULVERT ON LOCAL ROAD NEAR GLENDON	NORTH CENTRAL REGION ATHABASCA MD BONNYVILLE	M.D. OF BONNYVILLE NO. 87 UNDEFINED CMA BONNYVILLE-COLD LAKE-ST.	MP LOCAL ROAD TRIBUTARY TO COLUMBINE CREEK	BRIDGE CULV	RV 2009	1 1800.0	8.0 4.0		100.0 97.9 02-07-2019			
71484 -2	SE SEC 28 TWP 49 RGE 5 W4M VERMILION WATERCOURSE CULVERT ON LOCAL ROAD NEAR VERMILION	CENTRAL REGION VERMILION CT VERMILION RIVER	COUNTY OF VERMILION UNDEFINED CMA VERMILION-LLOYDMINSTER-	MP LOCAL ROAD SOFT CREEK (WATERCRS-ST)	BRIDGE CULV	RV 2009	1 1800.0	8.0 -27.0		55.6 76.4 04-07-2019			
71485 -1	SW SEC 34 TWP 49 RGE 7 W4M VERMILION GRIZZLY BEAR BRIDGE ON LOCAL ROAD NEAR VERMILION	CENTRAL REGION VERMILION CT VERMILION RIVER	COUNTY OF VERMILION UNDEFINED CMA VERMILION-LLOYDMINSTER-	PG LOCAL ROAD GRIZZLY BEAR CREEK (WATERCRS-ST)	STANDARD BRIDGE	RV 1956 1956	1 8.5	7.3 8.5	28.0 49.0 62.0	55.6 66.5 04-07-2019			3.0
71487 -1	NW SEC 4 TWP 55 RGE 15 W4M WILLINGDON WATERCOURSE CULVERT ON LOCAL ROAD NEAR WILLINGDON	CENTRAL REGION VERMILION CT TWO HILLS	COUNTY OF TWO HILLS NO. UNDEFINED CMA FORT SASKATCHEWAN-	RPP LOCAL ROAD 4TH ORDER TRIBUTARY TO VERMILION	BRIDGE CULV	RV 1975	1 1842.0	6.6 0.0		66.7 67.2 21-03-2021			2.0
71488 -1	NW SEC 30 TWP 54 RGE 8 W4M MYRNAM WATERCOURSE CULVERT ON LOCAL ROAD NEAR MYRNAM	CENTRAL REGION VERMILION CT TWO HILLS	COUNTY OF TWO HILLS NO. UNDEFINED CMA FORT SASKATCHEWAN-	MP LOCAL ROAD TRIBUTARY TO SLAWA CREEK (WATERCRS-	BRIDGE CULV	RV 1990	1 1800.0	8.0 0.0		77.8 78.1 23-03-2021			2.8
71489 -1	SW SEC 4 TWP 37 RGE 2 W4M ROSENHEIM EYEHILL CREEK BRIDGE ON LOCAL ROAD NEAR ROSENHEIM	CENTRAL REGION HANNA MD PROVOST	M.D. OF PROVOST NO. 52 UNDEFINED CMA DRUMHELLER-STETTLE	VH LOCAL ROAD EYEHILL CREEK (WATERCRS-ST)	STANDARD BRIDGE	RV 1974 1974	3 8.5	9.1 25.5	28.0 49.0 62.0	44.4 60.3 29-04-2021			5.5
71490 -1	NE SEC 13 TWP 53 RGE 16 W5M WOLF CREEK WATERCOURSE BRIDGE ON LOCAL ROAD NEAR WOLF CREEK	NORTH CENTRAL REGION EDSON CT YELLOWHEAD	YELLOWHEAD COUNTY UNDEFINED CMA WEST YELLOWHEAD	SM LOCAL ROAD TRIBUTARY TO WOLF CREEK (WATERCRS-	STANDARD BRIDGE	RV 1986 1986	1 6.0	7.6 6.0 0.0	28.0 49.0 62.0	66.7 73.6 05-06-2023			3.0
71495 -1	SW SEC 6 TWP 49 RGE 3 W5M ALSIKE TRIBUTARY TO STRAWBERRY CREEK CULVERT ON LOCAL ROAD, 2 KM NE OF ALSIKE	NORTH CENTRAL REGION STONY PLAIN CT LEDUC	LEDUC COUNTY UNDEFINED CMA DRAYTON VALLEY-DEVON	SP LOCAL ROAD TRIBUTARY TO LITTLE STRAWBERRY CREEK	BRIDGE CULV	RV 1990	1 3050.0	9.0 0.0		55.6 67.2 02-11-2023			6.5
71496 -1	NW SEC 18 TWP 52 RGE 7 W5M MOON LAKE WATERCOURSE CULVERT ON LOCAL ROAD NEAR MOON LAKE	NORTH CENTRAL REGION EDSON CT YELLOWHEAD	YELLOWHEAD COUNTY UNDEFINED CMA WEST YELLOWHEAD	SP LOCAL ROAD TRIBUTARY TO PEMBINA RIVER (WATERCRS-	BRIDGE CULV	RV 1958	1 1500.0	9.3 0.0		44.4 62.7 21-02-2024			5.2
71497 -1	SE SEC 25 TWP 51 RGE 7 W5M MOON LAKE WATERCOURSE CULVERT ON LOCAL ROAD NEAR MOON LAKE	NORTH CENTRAL REGION STONY PLAIN CT PARKLAND	PARKLAND COUNTY UNDEFINED CMA DRAYTON VALLEY-DEVON	SP LOCAL ROAD TOMAHAWK CREEK (WATERCRS-ST)	BRIDGE CULV	RV 1994	1 2120.0	9.0		77.8 78.8 01-08-2023			8.4
71498 -1	SE SEC 28 TWP 68 RGE 20 W4M GRASSLAND WATERCOURSE CULVERT ON LOCAL ROAD NEAR GRASSLAND	NORTH CENTRAL REGION ATHABASCA CT ATHABASCA	ATHABASCA COUNTY UNDEFINED CMA ATHABASCA-BARRHEAD-	MP LOCAL ROAD 2ND ORDER TRIBUTARY TO ATHABASCA	BRIDGE CULV	RV 1972	1 1500.0	6.1 -10.0		33.3 37.7 18-06-2020			2.1
71501 -1	SE SEC 27 TWP 50 RGE 7 W5M ROUND VALLEY MISHOW CREEK BRIDGE ON LOCAL ROAD NEAR ROUND VALLEY	NORTH CENTRAL REGION STONY PLAIN CT BRAZEAU	BRAZEAU COUNTY UNDEFINED CMA DRAYTON VALLEY-DEVON	VS LOCAL ROAD TRIBUTARY TO MISHOW CREEK (WATERCRS-	STANDARD BRIDGE	RV 1978 1978	3 7.6	7.6 19.8 0.0	28.0 49.0 62.0	38.9 57.0 13-07-2021			4.9

		<div>Transportation Infrastructure Management System</div> <div>Bridge Structures Report</div> <div>All 'IN SERVICE' Structures - Sorted By: File Number</div>										2025/03/06	
												Page 258 of 772	
BF	Legal Land Location Structure Name Location Description	Region District Municipality	Managed By CMA Constituency	Span Types Located On Located Over	Structure Type	Usage Yr Built Yr Supstr	No. Spans Pipes Max Span Length Max Pipe Dia	Clear Rdwy Nom Length Skew	Single (t) Semi (t) Train (t)	Stru Suff Insp	Rat. % Rat. % Date	Theor VCL On Meas VCL On	Deck Height Theor VCL Over Meas VCL Over
71503 -1	NW SEC 5 TWP 57 RGE 4 W5M GLENEVIS OLDMAN CREEK BRIDGE ON LOCAL ROAD NEAR GLENEVIS	NORTH CENTRAL REGION STONY PLAIN CT LAC STE. ANNE	LAC STE. ANNE COUNTY UNDEFINED CMA LAC STE. ANNE-PARKLAND	HC LOCAL ROAD TRIBUTARY TO PEMBINA RIVER (WATERCRS-	STANDARD BRIDGE	RV 1973 1973	1 6.1	7.3 6.1	28.0 49.0 65.5	50.0 67.1 04-07-2024			3.0
71504 -1	SW SEC 4 TWP 48 RGE 6 W5M BUCK CREEK BUCKLAKE CREEK BRIDGE ON HIGHWAY 616, 26 KM W OF BRETON	NORTH CENTRAL REGION STONY PLAIN CT BRAZEAU	Alberta Transportation (AIT) CMA11 DRAYTON VALLEY-DEVON	PO 616:02 C1 5.565 BUCKLAKE CREEK (WATERCRS-ST)	MAJOR BRIDGE	RV 1958 1958	2 18.3	7.9 36.6	38.0 50.2 66.8	44.4 51.2 25-06-2024			7.4
71505 -1	SE SEC 3 TWP 48 RGE 5 W5M BRETON MOOSE CREEK CULVERT ON PROVINCIAL HIGHWAY 616 NEAR BRETON	NORTH CENTRAL REGION STONY PLAIN CT BRAZEAU	Alberta Transportation (AIT) CMA11 DRAYTON VALLEY-DEVON	BP 616:02 C1 17.890 2ND ORDER TRIBUTARY TO POPLAR CREEK	BRIDGE CULV	RV 1955	1 1800.0	9.0		44.4 47.2 25-06-2024			10.4
71506 -2	SE SEC 17 TWP 32 RGE 28 W4M OLDS LONEPINE CREEK BRIDGE ON LOCAL ROAD, 16 KM SE OF OLDS	CENTRAL REGION RED DEER CT MOUNTAIN VIEW	MOUNTAIN VIEW COUNTY UNDEFINED CMA OLDS-DIDSBURY-THREE	MP LOCAL ROAD LONEPINE CREEK (WATERCRS-ST)	BRIDGE CULV	RV 2001	1 3000.0	8.5		88.9 84.3 10-07-2024			4.3
71507 -1	SW SEC 12 TWP 32 RGE 4 W5M HARMATTAN WATERCOURSE CULVERT ON LOCAL ROAD NEAR HARMATTAN	CENTRAL REGION RED DEER CT MOUNTAIN VIEW	MOUNTAIN VIEW COUNTY UNDEFINED CMA OLDS-DIDSBURY-THREE	MP-SPE LOCAL ROAD TRIBUTARY TO DOGPOUND CREEK	BRIDGE CULV	RV 1956	1 900.0	7.3		44.4 47.9 30-04-2024			6.1
71510 -2	NW SEC 29 TWP 38 RGE 5 W5M LESLIEVILLE WATERCOURSE CULVERT ON LOCAL ROAD, 15 KM SW OF LESLIEVILLE	CENTRAL REGION RED DEER CT CLEARWATER	CLEARWATER COUNTY UNDEFINED CMA RIMBEY-ROCKY MOUNTAIN	SP;SP LOCAL ROAD HORSEGUARD CREEK (WATERCRS-ST)	BRIDGE CULV	RV 2024	2 3670.0	8.0 0.0		100.0 91.6 05-12-2024			
71513 -1	SE SEC 26 TWP 39 RGE 1 W5M SYLVAN LAKE DURHAM CREEK BRIDGE ON LOCAL ROAD NEAR SYLVAN LAKE	CENTRAL REGION RED DEER CT LACOMBE	LACOMBE COUNTY UNDEFINED CMA INNISFAIL-SYLVAN LAKE	HH LOCAL ROAD TRIBUTARY TO BLINDMAN RIVER	STANDARD BRIDGE	RV 1962 1962	1 6.1	9.1 6.1	28.0 49.0 62.5	50.0 61.8 06-11-2020			2.4
71514 -1	SE SEC 16 TWP 43 RGE 3 W5M RIMBEY BOYD CREEK CULVERT ON LOCAL ROAD NEAR RIMBEY	CENTRAL REGION RED DEER CT PONOKA	PONOKA COUNTY UNDEFINED CMA RIMBEY-ROCKY MOUNTAIN	SPE LOCAL ROAD BOYD CREEK (WATERCRS-ST)	BRIDGE CULV	RV 1970	1 2121.0	8.2		66.7 68.2 12-11-2020			2.7
71515 -1	SW SEC 23 TWP 44 RGE 3 W5M BLUFFTON BLINDMAN RIVER BRIDGE ON LOCAL ROAD NEAR BLUFFTON	CENTRAL REGION RED DEER CT PONOKA	PONOKA COUNTY UNDEFINED CMA RIMBEY-ROCKY MOUNTAIN	HC LOCAL ROAD BLINDMAN RIVER (WATERCRS-ST)	STANDARD BRIDGE	RV 1962 1962	3 8.5	7.3 20.7	28.0 49.0 65.5	27.8 45.0 24-04-2024			5.0
71516 -1	SW SEC 17 TWP 45 RGE 3 W5M HOADLEY WATERCOURSE BRIDGE ON LOCAL ROAD NEAR HOADLEY	CENTRAL REGION RED DEER CT PONOKA	PONOKA COUNTY UNDEFINED CMA RIMBEY-ROCKY MOUNTAIN	PG LOCAL ROAD BLINDMAN RIVER (WATERCRS-ST)	STANDARD BRIDGE	RV 1957 1957	1 8.5	6.4 8.5	28.0 49.0 62.0	33.3 40.6 15-04-2024			4.3
71517 -1	NW SEC 20 TWP 43 RGE 23 W4M PONOKA WATERCOURSE BRIDGE ON LOCAL ROAD NEAR PONOKA	CENTRAL REGION RED DEER CT PONOKA	PONOKA COUNTY UNDEFINED CMA LACOMBE-PONOKA	HC LOCAL ROAD TRIBUTARY TO BATTLE RIVER (WATERCRS-	STANDARD BRIDGE	RV 1972 1972	1 6.1	7.3 6.1	28.0 49.0 65.5	55.6 65.4 03-12-2020			3.0
71519 -1	SE SEC 2 TWP 54 RGE 8 W5M EVANSBURG WATERCOURSE CULVERT ON LOCAL ROAD NEAR EVANSBURG	NORTH CENTRAL REGION EDSON CT YELLOWHEAD	YELLOWHEAD COUNTY UNDEFINED CMA LAC STE. ANNE-PARKLAND	MP LOCAL ROAD TRIBUTARY TO LOBSTICK RIVER	BRIDGE CULV	RV 1982	1 2000.0	5.5 10.0		33.3 45.6 01-08-2023			4.0
71520 -2	SE SEC 4 TWP 59 RGE 4 W5M BARRHEAD TRIBUTARY TO PADDLE RIVER CULVERT ON LOCAL ROAD, 17 KM SW OF BARRHEAD	NORTH CENTRAL REGION ATHABASCA CT BARRHEAD	COUNTY OF BARRHEAD NO. UNDEFINED CMA ATHABASCA-BARRHEAD-	MP LOCAL ROAD TRIBUTARY TO PADDLE RIVER (WATERCRS-	BRIDGE CULV	RV 2003	1 2700.0	9.6 12.0		77.8 76.7 31-10-2022			3.5
71521 -1	SW SEC 28 TWP 25 RGE 2 W4M ACADIA VALLEY NORTH CREEK BRIDGE ON LOCAL ROAD NEAR ACADIA VALLE	CENTRAL REGION HANNA MD ACADIA	M.D. OF ACADIA NO. 34 UNDEFINED CMA DRUMHELLER-STETTTLER	PG LOCAL ROAD 2ND ORDER TRIBUTARY TO RED DEER RIVER	STANDARD BRIDGE	RV 1985 1959	1 6.1	9.2 6.1	28.0 49.0 62.0	55.6 65.9 01-06-2023			2.5
71522 -1	SW SEC 36 TWP 23 RGE 3 W4M BINDLOSS WATERCOURSE CULVERT ON LOCAL ROAD NEAR BINDLOSS	CENTRAL REGION HANNA MD ACADIA	M.D. OF ACADIA NO. 34 UNDEFINED CMA DRUMHELLER-STETTTLER	SP LOCAL ROAD 3RD ORDER TRIBUTARY TO RED DEER RIVER	BRIDGE CULV	RV 1960	1 1500.0	8.5		77.8 67.6 02-06-2023			2.4
71523 -1	SW SEC 14 TWP 31 RGE 12 W4M RICHDALE WATERCOURSE BRIDGE ON LOCAL ROAD NEAR RICHDALE	CENTRAL REGION HANNA SPECIAL AREA 2	Municipal Services Branch UNDEFINED CMA DRUMHELLER-STETTTLER	PGO LOCAL ROAD TRIBUTARY TO BERRY CREEK (WATERCRS-	STANDARD BRIDGE	RV 1957 1957	1 8.5	9.1 8.5	29.9 52.4 74.9	44.4 62.8 28-08-2023			2.7
71526 -1	NW SEC 24 TWP 32 RGE 11 W4M SPONDIN SORENSEN LK CULVERT ON LOCAL ROAD NEAR SPONDIN	CENTRAL REGION HANNA SPECIAL AREA 2	Municipal Services Branch UNDEFINED CMA DRUMHELLER-STETTTLER	MP;MP LOCAL ROAD TRIBUTARY TO SOUNDING CREEK	BRIDGE CULV	RV 1985	2 1200.0	11.0 0.0		33.3 48.6 18-04-2016			2.9
71527 -1	SW SEC 10 TWP 32 RGE 13 W4M HANNA WATERCOURSE CULVERT ON LOCAL ROAD NEAR HANNA	CENTRAL REGION HANNA SPECIAL AREA 2	Municipal Services Branch UNDEFINED CMA DRUMHELLER-STETTTLER	SP LOCAL ROAD TRIBUTARY TO BERRY CREEK (WATERCRS-	BRIDGE CULV	RV 1968	1 2740.0	9.0 -30.0		22.2 52.0 07-09-2023			4.9
71528 -1	NW SEC 16 TWP 37 RGE 11 W4M CORONATION YOUNG CREEK CULVERT ON LOCAL ROAD NEAR CORONATION	CENTRAL REGION HANNA CT PAINTEARTH	COUNTY OF PAINTEARTH NO. UNDEFINED CMA DRUMHELLER-STETTTLER	SP LOCAL ROAD TRIBUTARY TO NELSON CREEK (WATERCRS-	BRIDGE CULV	RV 1974	1 2134.0	6.0 15.0		66.7 64.8 07-10-2022			3.4
71530 -1	SW SEC 13 TWP 36 RGE 13 W4M FLEET WATERCOURSE CULVERT ON LOCAL ROAD NEAR FLEET	CENTRAL REGION HANNA CT PAINTEARTH	COUNTY OF PAINTEARTH NO. UNDEFINED CMA DRUMHELLER-STETTTLER	RPP LOCAL ROAD TRIBUTARY TO SOUNDING CREEK	BRIDGE CULV	RV 1964	1 1842.0	7.3 0.0		33.3 47.2 03-12-2024			2.1
71531 -1	SW SEC 32 TWP 36 RGE 9 W4M CORONATION RIBSTONE CREEK BRIDGE ON LOCAL ROAD NEAR CORONATION	CENTRAL REGION HANNA CT PAINTEARTH	COUNTY OF PAINTEARTH NO. UNDEFINED CMA DRUMHELLER-STETTTLER	HC LOCAL ROAD RIBSTONE CREEK (WATERCRS-ST)	STANDARD BRIDGE	RV 1971 1971	3 6.1	7.3 18.3	28.0 49.0 65.5	44.4 66.2 12-08-2021			4.0


		<div>Transportation Infrastructure Management System</div> <div>Bridge Structures Report</div> <div>All 'IN SERVICE' Structures - Sorted By: File Number</div>										2025/03/06	
												Page 259 of 772	
BF	Legal Land Location Structure Name Location Description	Region District Municipality	Managed By CMA Constituency	Span Types Located On Located Over	Structure Type	Usage Yr Built Yr Supstr	No. Spans Pipes Max Span Length Max Pipe Dia	Clear Rdwy Nom Length Skew	Single (t) Semi (t) Train (t)	Stru Suff Insp	Rat. % Rat. % Date	Theor VCL On Meas VCL On	Deck Height Theor VCL Over Meas VCL Over
71532 -1	NE SEC 11 TWP 1 RGE 16 W4M COUTTS RED CREEK BRIDGE ON LOCAL ROAD NEAR COUTTS	SOUTHERN REGION LETHBRIDGE CT WARNER	COUNTY OF WARNER NO. 5 UNDEFINED CMA TABER-WARNER	VS LOCAL ROAD RED CREEK (WATERCRS-ST)	STANDARD BRIDGE	RV 1976 1976	3 9.1	7.6 21.3	28.0 49.0 62.0	55.6 65.5 07-04-2021			3.4
71533 -1	SE SEC 3 TWP 5 RGE 26 W4M GLENWOOD TRIBUTARY TO LAYTON CREEK CULVERT ON HIGHWAY 505, 4 KM NW OF CARDSTON	SOUTHERN REGION LETHBRIDGE BLOOD #148	Alberta Transportation (AIT) CMA25 CARDSTON-SIKSIKA	MP 505:02 C1 38.385 TRIBUTARY TO LAYTON CREEK (WATERCRS-	BRIDGE CULV	RV 1955	1 2700.0	10.0		88.9 80.5 26-01-2022			
71535 -1	SE SEC 13 TWP 8 RGE 30 W4M PINCHER CREEK WATERCOURSE CULVERT ON LOCAL ROAD NEAR PINCHER CREE	SOUTHERN REGION LETHBRIDGE MD PINCHER CREEK	M.D. OF PINCHER CREEK NO. UNDEFINED CMA LIVINGSTONE-MACLEOD	SPE LOCAL ROAD TRIBUTARY TO OLDMAN RIVER (WATERCRS-	BRIDGE CULV	RV 1960	1 1831.0	7.9		77.8 64.5 23-06-2023			4.6
71537 -1	NW SEC 33 TWP 6 RGE 18 W4M STIRLING ETZIKOM COUL BRIDGE ON LOCAL ROAD NEAR STIRLING	SOUTHERN REGION LETHBRIDGE CT WARNER	COUNTY OF WARNER NO. 5 UNDEFINED CMA TABER-WARNER	HC LOCAL ROAD ETZIKOM COULEE (WATERCRS-ST)	STANDARD BRIDGE	RV 1966 1966	3 8.5	8.3 20.7	28.0 49.0 65.5	50.0 62.0 27-03-2022			4.9
71538 -2	NW SEC 22 TWP 2 RGE 27 W4M MOUNTAIN VIEW IRRIGATION CANAL CULVERT ON PROVINCIAL HIGHWAY 501 NEAR MOUNTAIN VIE	SOUTHERN REGION LETHBRIDGE CT CARDSTON	Alberta Transportation (AIT) CMA25 CARDSTON-SIKSIKA	MP 501:00 C1 0.264 BULLHORN COU (WATERCRS-IC)	BRIDGE CULV	IC 2018	1 2700.0	8.5 16.0		88.9 84.2 27-01-2022			
71539 -1	NW SEC 31 TWP 1 RGE 23 W4M JEFFERSON WATERCOURSE CULVERT ON PROVINCIAL HIGHWAY 820 NEAR JEFFERSON	SOUTHERN REGION LETHBRIDGE CT CARDSTON	Alberta Transportation (AIT) CMA25 CARDSTON-SIKSIKA	MP 820:02 C1 5.543 2ND ORDER TRIBUTARY TO ROLPH CREEK	BRIDGE CULV	RV 1977	1 1800.0	10.0		44.4 55.2 10-01-2023			3.7
71540 -1	SE SEC 4 TWP 10 RGE 1 W5M MAYCROFT HEATH CREEK CULVERT ON LOCAL ROAD, 28 KM N OF COWLEY	SOUTHERN REGION LETHBRIDGE MD PINCHER CREEK	M.D. OF PINCHER CREEK NO. UNDEFINED CMA LIVINGSTONE-MACLEOD	SP LOCAL ROAD HEATH CREEK (WATERCRS-ST)	BRIDGE CULV	RV 1993	1 3440.0	8.8		77.8 79.3 17-05-2024			8.9
71541 -1	NW SEC 16 TWP 2 RGE 27 W4M MOUNTAIN VIE ENV IRRIGATION CANAL CULVERT ON LOCAL ROAD NEAR MOUNTAIN VIE	SOUTHERN REGION LETHBRIDGE CT CARDSTON	Alberta Transportation (AIT) UNDEFINED CMA CARDSTON-SIKSIKA	MP;MP LOCAL ROAD ENV - IRRIGATION C (WATERCRS-IC)	BRIDGE CULV	IC 1991	2 1400.0	4.0 0.0		77.8 78.4 23-08-2023			
71542 -1	SE SEC 7 TWP 10 RGE 1 W5M MAYCROFT WATERCOURSE CULVERT ON LOCAL ROAD NEAR MAYCROFT	SOUTHERN REGION LETHBRIDGE MD PINCHER CREEK	M.D. OF PINCHER CREEK NO. UNDEFINED CMA LIVINGSTONE-MACLEOD	SPE LOCAL ROAD INDIAN CREEK (WATERCRS-ST)	BRIDGE CULV	RV 1967	1 2135.0	7.9 -30.0		33.3 56.5 18-08-2020			5.5
71543 -2	SW SEC 7 TWP 10 RGE 1 W5M COWLEY CALLUM CREEK BRIDGE ON LOCAL ROAD 35km NORTH OF COWLEY	SOUTHERN REGION LETHBRIDGE MD PINCHER CREEK	M.D. OF PINCHER CREEK NO. UNDEFINED CMA LIVINGSTONE-MACLEOD	SL LOCAL ROAD CALLUM CREEK (WATERCRS-ST)	STANDARD BRIDGE	RV 2008 2008	2 12.8	9.0 25.6	100.0 83.9 02-05-2024				
71545 -1	SW SEC 24 TWP 50 RGE 7 W5M ROUND VALLEY MISHOW CREEK CULVERT ON LOCAL ROAD NEAR ROUND VALLEY	NORTH CENTRAL REGION STONY PLAIN CT BRAZEAU	BRAZEAU COUNTY UNDEFINED CMA DRAYTON VALLEY-DEVON	SP;MP LOCAL ROAD TRIBUTARY TO MISHOW CREEK (WATERCRS-	BRIDGE CULV	RV 1965	2 3670.0	7.0 0.0		22.2 40.5 13-07-2021			6.1
71546 -2	NW SEC 29 TWP 82 RGE 23 W5M GRIMSHAW TRIBUTARY TO PEACE RIVER CULVERT ON LOCAL ROAD, 6 KM SE OF GRIMSHAW	PEACE REGION PEACE RIVER MD PEACE	M.D. OF PEACE NO. 135 UNDEFINED CMA PEACE RIVER	SP LOCAL ROAD TRIBUTARY TO PEACE RIVER (WATERCRS-	BRIDGE CULV	RV 2002	1 3050.0	8.0 -25.0		88.9 83.7 30-08-2022			8.7
71549 -2	SW SEC 28 TWP 33 RGE 7 W5M BEARBERRY BARRY CREEK CULVERT ON PROVINCIAL HIGHWAY 584 NEAR BEARBERRY	CENTRAL REGION RED DEER CT MOUNTAIN VIEW	Alberta Transportation (AIT) CMA29 RIMBEY-ROCKY MOUNTAIN	MP 584:02 C1 15.739 BARRY CREEK (WATERCRS-ST)	BRIDGE CULV	RV 2001	1 3000.0	9.5 -30.0		66.7 65.0 15-02-2023			3.8
71550 -1	SW SEC 28 TWP 33 RGE 7 W5M BEARBERRY BARRY CREEK CULVERT ON PROVINCIAL HIGHWAY 584 NEAR BEARBERRY	CENTRAL REGION RED DEER CT MOUNTAIN VIEW	Alberta Transportation (AIT) CMA29 RIMBEY-ROCKY MOUNTAIN	MP 584:02 C1 15.058 BARRY CREEK (WATERCRS-ST)	BRIDGE CULV	RV 1995	1 3000.0	9.5 -25.0		77.8 74.0 15-02-2023			5.9
71551 -2	SW SEC 18 TWP 46 RGE 4 W5M WINFIELD MODESTE CREEK BRIDGE ON LOCAL ROAD NEAR WINFIELD	CENTRAL REGION RED DEER CT WETASKIWIN	COUNTY OF WETASKIWIN NO. 5 UNDEFINED CMA RIMBEY-ROCKY MOUNTAIN	SP LOCAL ROAD TRIBUTARY TO POPLAR CREEK (WATERCRS-	BRIDGE CULV	RV 2004	1 3670.0	8.0 -5.0		55.6 68.1 30-10-2024			5.2
71552 -2	SW SEC 17 TWP 46 RGE 4 W5M WINFIELD WATERCOURSE CULVERT ON PROVINCIAL HIGHWAY 13 NEAR WINFIELD	CENTRAL REGION RED DEER CT WETASKIWIN	Alberta Transportation (AIT) CMA17 RIMBEY-ROCKY MOUNTAIN	SP 13:04 C1 30.383 2ND ORDER TRIBUTARY TO POPLAR CREEK	BRIDGE CULV	RV 2005	1 4610.0	9.3 -15.0		77.8 79.4 23-10-2024			6.1
71553 -1	NW SEC 35 TWP 55 RGE 17 W4M ST. MICHAEL WHITFORD CREEK BRIDGE ON LOCAL ROAD NEAR ST. MICHAEL	CENTRAL REGION VERMILION CT LAMONT	LAMONT COUNTY UNDEFINED CMA FORT SASKATCHEWAN-	HC LOCAL ROAD WHITFORD CREEK (WATERCRS-ST)	STANDARD BRIDGE	RV 1970 1970	1 6.1	7.3 6.1 0.0	28.0 49.0 65.5	66.7 76.7 11-11-2020			3.0
71555 -1	SW SEC 29 TWP 59 RGE 21 W4M THORHILD KENNEDY CREEK BRIDGE ON PROVINCIAL HIGHWAY 827 NEAR THORHILD	NORTH CENTRAL REGION ATHABASCA CT THORHILD	Alberta Transportation (AIT) CMA07 ATHABASCA-BARRHEAD-	VS 827:02 C1 12.211 KENNEDY CREEK (WATERCRS-ST)	STANDARD BRIDGE	RV 1978 1978	1 6.1	10.1 6.1	28.0 49.0 62.0	38.9 54.2 25-03-2024			3.4
71556 -1	NW SEC 4 TWP 60 RGE 16 W4M SMOKY LAKE EDWAND CREEK BRIDGE ON LOCAL ROAD NEAR SMOKY LAKE	NORTH CENTRAL REGION ATHABASCA CT SMOKY LAKE	SMOKY LAKE COUNTY UNDEFINED CMA ATHABASCA-BARRHEAD-	VS LOCAL ROAD EDWAND CREEK (WATERCRS-ST)	STANDARD BRIDGE	RV 1976 1976	1 7.6	7.6 7.6	28.0 49.0 62.0	61.1 67.3 09-06-2022			3.0
71558 -1	NW SEC 24 TWP 30 RGE 4 W5M GARFIELD WATERCOURSE CULVERT ON LOCAL ROAD NEAR GARFIELD	CENTRAL REGION RED DEER CT MOUNTAIN VIEW	MOUNTAIN VIEW COUNTY UNDEFINED CMA OLDS-DIDSBURY-THREE	SP LOCAL ROAD 2ND ORDER TRIBUTARY TO DOGPOUND	BRIDGE CULV	RV 1984	1 1522.0	8.0		66.7 67.8 04-08-2023			3.1
71563 -1	SE SEC 32 TWP 24 RGE 10 W5M CANMORE POLICEMAN'S CREEK (TRIBUTARY TO BOW RIVER) BRIDGE, ON 8TH STREET AT CANMORE CANMORE	SOUTHERN REGION CALGARY	CANMORE UNDEFINED CMA BANFF-KANANASKIS	PGO LOCAL ROAD POLICEMAN CK (WATERCRS-ST)	STANDARD BRIDGE	RV 1983 1958	1 8.5	14.6 8.5	29.9 52.4 74.9	50.0 65.3 06-10-2021			1.9


		<div>Transportation Infrastructure Management System</div> <div>Bridge Structures Report</div> <div>All 'IN SERVICE' Structures - Sorted By: File Number</div>										2025/03/06	
												Page 260 of 772	
BF	Legal Land Location Structure Name Location Description	Region District Municipality	Managed By CMA Constituency	Span Types Located On Located Over	Structure Type	Usage Yr Built Yr Supstr	No. Spans Pipes Max Span Length Max Pipe Dia	Clear Rdwy Nom Length Skew	Single (t) Semi (t) Train (t)	Stru Suff Insp	Rat. % Rat. % Date	Theor VCL On Meas VCL On	Deck Height Theor VCL Over Meas VCL Over
71565 -2	NW SEC 31 TWP 16 RGE 25 W4M VULCAN W ARROWWOOD CULVERT ON LOCAL ROAD NEAR VULCAN	SOUTHERN REGION LETHBRIDGE CT VULCAN	VULCAN COUNTY UNDEFINED CMA CARDSTON-SIKSIKA	MP LOCAL ROAD TRIBUTARY TO WEST ARROWWOOD CREEK	BRIDGE CULV	RV 2003	1 1600.0	7.3 0.0			77.8 73.7 29-10-2024		3.0
71566 -2	SW SEC 33 TWP 21 RGE 16 W4M ROSEMARY WATERCOURSE CULVERT ON LOCAL ROAD, 15 KM NE OF ROSEMARY	SOUTHERN REGION LETHBRIDGE CT NEWELL	COUNTY OF NEWELL UNDEFINED CMA BROOKS-MEDICINE HAT	MP MP LOCAL ROAD MATZHIWIN CREEK (WATERCRS-ST)	BRIDGE CULV	RV 2017	2 2200.0	9.0 8.0			88.9 84.7 31-10-2022		
71569 -1	SW SEC 30 TWP 29 RGE 23 W4M CARBON WATERCOURSE CULVERT ON PROVINCIAL HIGHWAY 575 NEAR CARBON	CENTRAL REGION HANNA CT KNEEHILL	Alberta Transportation (AIT) CMA21 OLDS-DIDSBURY-THREE	CPE 575:04 C1 0.762 TRIBUTARY TO KNEEHILLS CREEK	BRIDGE CULV	RV 1962	1 2210.0	8.4 20.0			55.6 62.6 19-11-2023		7.0
71570 -1	NW SEC 29 TWP 28 RGE 27 W4M BEISEKER CARSTAIRS CREEK BRIDGE ON LOCAL ROAD NEAR BEISEKER	SOUTHERN REGION CALGARY CT ROCKY VIEW	ROCKY VIEW COUNTY UNDEFINED CMA OLDS-DIDSBURY-THREE	HH LOCAL ROAD CARSTAIRS CREEK (WATERCRS-ST)	STANDARD BRIDGE	RV 1962 1962	3 6.1	7.3 18.3	28.0 49.0 62.5	44.4 62.2 17-06-2021			4.3
71571 -1	NE SEC 28 TWP 21 RGE 3 W5M MILLARVILLE POTHOLE CREEK 2 BRIDGE ON LOCAL ROAD NEAR MILLARVILLE	SOUTHERN REGION CALGARY CT FOOTHILLS	FOOTHILLS COUNTY UNDEFINED CMA BANFF-KANANASKIS	SM LOCAL ROAD POTHOLE CREEK (WATERCRS-ST)	STANDARD BRIDGE	RV 1981 1981	1 8.0	7.6 8.0	28.0 49.0 62.0	50.0 62.8 31-01-2024			2.1
71572 -1	NW SEC 10 TWP 14 RGE 1 W5M STAVELY WILLOW CREEK BRIDGE ON LOCAL ROAD, 35 KM W OF STAVELY	SOUTHERN REGION LETHBRIDGE MD RANCHLAND	M.D. OF RANCHLAND NO. 66 UNDEFINED CMA LIVINGSTONE-MACLEOD	TH LOCAL ROAD WILLOW CREEK (WATERCRS-ST)	MAJOR BRIDGE	RV 1916 1916	1 38.1	4.3 38.1	29.0 43.3 53.3	55.6 46.2 16-09-2024	5.1		4.9
71573 -1	SW SEC 28 TWP 14 RGE 1 W5M STAVELY WILLOW CREEK BRIDGE ON LOCAL ROAD, 39 KM NW OF STAVELY	SOUTHERN REGION LETHBRIDGE MD RANCHLAND	M.D. OF RANCHLAND NO. 66 UNDEFINED CMA LIVINGSTONE-MACLEOD	TH LOCAL ROAD WILLOW CREEK (WATERCRS-ST)	MAJOR BRIDGE	RV 1929 1925	1 45.7	4.9 45.7	30.2 43.9 54.5	50.0 48.5 16-09-2024	5.5		6.5
71574 -2	SE SEC 18 TWP 60 RGE 16 W4M EDWAND EDWAND CREEK BRIDGE ON LOCAL ROAD NEAR EDWAND	NORTH CENTRAL REGION ATHABASCA CT SMOKY LAKE	SMOKY LAKE COUNTY UNDEFINED CMA ATHABASCA-BARRHEAD-	VS LOCAL ROAD EDWAND CREEK (WATERCRS-ST)	STANDARD BRIDGE	RV 2005 2005	1 9.2	8.7 9.2		50.0 61.2 09-06-2022			
71575 -1	SE SEC 16 TWP 19 RGE 29 W4M HIGH RIVER WATERCOURSE CULVERT ON PROVINCIAL HIGHWAY 543 NEAR HIGH RIVER	SOUTHERN REGION CALGARY CT FOOTHILLS	Alberta Transportation (AIT) CMA27 LIVINGSTONE-MACLEOD	MP 543:02 C1 19.288 TRIBUTARY TO TONGUE CREEK (WATERCRS-	BRIDGE CULV	RV 1972	1 2100.0	8.3		55.6 60.0 15-08-2023			4.0
71576 -1	SE SEC 5 TWP 67 RGE 19 W4M DONATVILLE WATERCOURSE CULVERT ON LOCAL ROAD NEAR DONATVILLE	NORTH CENTRAL REGION ATHABASCA CT ATHABASCA	ATHABASCA COUNTY UNDEFINED CMA ATHABASCA-BARRHEAD-	SP LOCAL ROAD TRIBUTARY TO PINE CREEK (WATERCRS-ST)	BRIDGE CULV	RV 1959	1 1800.0	6.0 0.0		33.3 39.8 01-08-2021			2.4
71577 -1	SW SEC 15 TWP 19 RGE 29 W4M HIGH RIVER WATERCOURSE CULVERT ON PROVINCIAL HIGHWAY 543 NEAR HIGH RIVER	SOUTHERN REGION CALGARY CT FOOTHILLS	Alberta Transportation (AIT) CMA27 LIVINGSTONE-MACLEOD	FP 543:02 C1 19.884 TRIBUTARY TO TONGUE CREEK (WATERCRS-	BRIDGE CULV	RV 1972	1 1766.0	8.1 5.0		44.4 50.7 15-08-2023			2.1
71578 -2	SW SEC 25 TWP 20 RGE 4 W5M MILLARVILLE THREEPOINT CREEK BRIDGE ON LOCAL ROAD, 12 KM SW OF MILLARVILLE	SOUTHERN REGION CALGARY CT FOOTHILLS	FOOTHILLS COUNTY UNDEFINED CMA HIGHWOOD	SL LOCAL ROAD THREEPOINT CREEK (WATERCRS-ST)	STANDARD BRIDGE	RV 2006 2020	3 12.8	8.9 38.4		66.7 67.2 04-08-2022			
71580 -1	SE SEC 20 TWP 62 RGE 24 W4M ROCHESTER DAPP CREEK BRIDGE ON PROVINCIAL HIGHWAY 661 NEAR ROCHESTER	NORTH CENTRAL REGION ATHABASCA CT ATHABASCA	Alberta Transportation (AIT) CMA10 ATHABASCA-BARRHEAD-	SM 661:08 C1 20.694 TRIBUTARY TO DAPP CK (WATERCRS-ST)	STANDARD BRIDGE	RV 1983 1983	1 6.0	10.0 6.0	28.0 49.0 62.0	55.6 58.5 13-04-2023			3.5
71581 -1	NW SEC 22 TWP 60 RGE 24 W4M NESTOW WATERCOURSE CULVERT ON LOCAL ROAD NEAR NESTOW	NORTH CENTRAL REGION ATHABASCA CT WESTLOCK	WESTLOCK COUNTY UNDEFINED CMA ATHABASCA-BARRHEAD-	FP LOCAL ROAD TRIBUTARY TO REDWATER RIVER	BRIDGE CULV	RV 1967	1 1778.0	6.7		44.4 37.3 06-06-2024			6.7
71582 -1	NW SEC 32 TWP 59 RGE 22 W4M THORHILD WATERCOURSE BRIDGE ON LOCAL ROAD NEAR THORHILD	NORTH CENTRAL REGION ATHABASCA CT THORHILD	THORHILD COUNTY UNDEFINED CMA ATHABASCA-BARRHEAD-	HC LOCAL ROAD TRIBUTARY TO REDWATER RIVER	STANDARD BRIDGE	RV 1972 1972	1 8.5	6.4 8.5 -30.0	30.1 52.8 75.4	44.4 62.1 28-09-2023			2.4
71583 -1	NW SEC 28 TWP 58 RGE 22 W4M OPAL RABBIT CREEK (TRIBUTARY TO REDWATER RIVER) CULVERT ON LOCAL ROAD, 6 KM N OF	NORTH CENTRAL REGION ATHABASCA CT THORHILD	THORHILD COUNTY UNDEFINED CMA ATHABASCA-BARRHEAD-	SP LOCAL ROAD TRIBUTARY TO REDWATER RIVER	BRIDGE CULV	RV 1998	1 4000.0	8.1 -40.0		66.7 67.5 28-09-2023			4.0
71584 -2	SW SEC 1 TWP 59 RGE 23 W4M EGREMONT REDWATER RIVER BRIDGE ON LOCAL ROAD, 17 KM NW OF EGREMONT	NORTH CENTRAL REGION ATHABASCA CT THORHILD	THORHILD COUNTY UNDEFINED CMA ATHABASCA-BARRHEAD-	SL LOCAL ROAD REDWATER RIVER (WATERCRS-ST)	STANDARD BRIDGE	RV 2020 2020	3 14.0	15.0 26.0 15.0	28.0 49.0 62.0	94.4 84.0 12-10-2022			
71587 -1	SE SEC 12 TWP 65 RGE 24 W4M MEANOOK MUSKEG CREEK BRIDGE ON LOCAL ROAD NEAR MEANOOK	NORTH CENTRAL REGION ATHABASCA CT ATHABASCA	ATHABASCA COUNTY UNDEFINED CMA ATHABASCA-BARRHEAD-	PG LOCAL ROAD MUSKEG CREEK (WATERCRS-ST)	STANDARD BRIDGE	RV 1960 1960	1 8.5	7.3 8.5 0.0	28.0 49.0 62.0	44.4 61.8 11-11-2021			3.0
71589 -2	NW SEC 26 TWP 65 RGE 23 W4M COLINTON MUSKEG CREEK 2 BRIDGE ON LOCAL ROAD NEAR COLINTON	NORTH CENTRAL REGION ATHABASCA CT ATHABASCA	ATHABASCA COUNTY UNDEFINED CMA ATHABASCA-BARRHEAD-	SC LOCAL ROAD MUSKEG CREEK (WATERCRS-ST)	STANDARD BRIDGE	RV 2004 2004	1 12.0	8.9 12.0		55.6 64.9 07-06-2024			3.5
71591 -1	SW SEC 5 TWP 62 RGE 3 W5M NEERLANDIA WATERCOURSE CULVERT ON LOCAL ROAD NEAR NEERLANDIA	NORTH CENTRAL REGION ATHABASCA CT BARRHEAD	COUNTY OF BARRHEAD NO. UNDEFINED CMA ATHABASCA-BARRHEAD-	FP LOCAL ROAD TRIBUTARY TO SHOAL CREEK (WATERCRS-	BRIDGE CULV	RV 1960	1 1474.0	7.3		44.4 55.0 28-10-2022			
71593 -1	SW SEC 29 TWP 59 RGE 3 W5M BARRHEAD TRIBUTARY TO PADDLE RIVER BRIDGE ON HIGHWAY 18, AT BARRHEAD	NORTH CENTRAL REGION ATHABASCA BARRHEAD	Alberta Transportation (AIT) CMA10 ATHABASCA-BARRHEAD-	SC 18:08 C1 30.954 TRIBUTARY TO PADDLE RIVER (WATERCRS-	STANDARD BRIDGE	RV 1968 1992	1 10.0	10.4 10.0 0.0	28.0 49.0 62.0	33.3 48.7 14-03-2024			3.0


		Transportation Infrastructure Management System										2025/03/06			
		Bridge Structures Report													
		All 'IN SERVICE' Structures - Sorted By: File Number													
														Page 261 of 772	
BF	Legal Land Location Structure Name Location Description	Region District Municipality	Managed By CMA Constituency	Span Types Located On Located Over	Structure Type	Usage Yr Built Yr Supstr	No. Spans Pipes Max Span Length Max Pipe Dia	Clear Rdwy Nom Length Skew	Single (t) Semi (t) Train (t)	Stru Suff Insp	Rat. % Rat. % Date	Theor VCL On Meas VCL On	Deck Height Theor VCL Over Meas VCL Over		
71594 -2	NW SEC 31 TWP 57 RGE 1 W5M DUNSTABLE NEWTON CREEK CULVERT ON HIGHWAY 777, 3 KM NE OF DUNSTABLE	NORTH CENTRAL REGION ATHABASCA CT BARRHEAD	Alberta Transportation (AIT) CMA10 ATHABASCA-BARRHEAD-	RPE 777:03 C1 2.974 NEWTON CREEK (WATERCRS-ST)	BRIDGE CULV	RV 2002	1 3655.0	7.5 -30.0			88.9 81.2 27-08-2024		2.8		
71595 -1	SW SEC 10 TWP 73 RGE 9 W5M KINUSO COALMINE CREEK BRIDGE ON LOCAL ROAD NEAR KINUSO	PEACE REGION PEACE RIVER CT BIG LAKES	BIG LAKES COUNTY UNDEFINED CMA LESSER SLAVE LAKE	SC LOCAL ROAD COAL MINE CREEK (WATERCRS-ST)	STANDARD BRIDGE	RV 1997 1997	1 12.0	7.8 12.0 0.0	28.0 49.0 62.0		61.1 67.3 10-11-2022		3.0		
71596 -1	SW SEC 10 TWP 84 RGE 3 W6M HINES CREEK HINES CREEK BRIDGE ON LOCAL ROAD NEAR HINES CREEK	PEACE REGION GRANDE PRAIRIE CT CLEAR HILLS	CLEAR HILLS COUNTY UNDEFINED CMA CENTRAL PEACE-NOTLEY	TT LOCAL ROAD HINES CREEK (WATERCRS-ST)	STANDARD BRIDGE	RV 1962 1962	3 8.5	6.1 20.7	28.0 49.0 62.0		27.8 37.7 22-09-2021		4.6		
71597 -1	NW SEC 9 TWP 37 RGE 1 W4M BODO EYEHILL CREEK CULVERT ON HIGHWAY 899, 2 KM NW OF BODO	CENTRAL REGION HANNA MD PROVOST	Alberta Transportation (AIT) CMA22 DRUMHELLER-STETTTLER	RPE 899:08 C1 33.823 EYEHILL CREEK (WATERCRS-ST)	BRIDGE CULV	RV 1985	1 4092.0	11.0 25.0			55.6 64.2 31-08-2024		4.3		
71598 -1	NW SEC 26 TWP 47 RGE 4 W5M MODESTE CK POPLAR CREEK BRIDGE ON LOCAL ROAD NEAR MODESTE CREEK	NORTH CENTRAL REGION STONY PLAIN CT BRAZEAU	BRAZEAU COUNTY UNDEFINED CMA DRAYTON VALLEY-DEVON	TT LOCAL ROAD POPLAR CREEK (WATERCRS-ST)	STANDARD BRIDGE	RV 1967 1967	3 8.5	6.1 20.7 0.0	28.0 49.0 65.9		44.4 48.5 07-09-2023		4.9		
71600 -1	NW SEC 23 TWP 71 RGE 1 W5M SMITH ATHABASCA RIVER BRIDGE ON LOCAL ROAD, 1 KM N OF SMITH	NORTH CENTRAL REGION ATHABASCA MD LESSER SLAVE RVR	M.D. OF LESSER SLAVE UNDEFINED CMA LESSER SLAVE LAKE	TH, TT LOCAL ROAD ATHABASCA RIVER (WATERCRS-ST)	MAJOR BRIDGE	RV 1945 1944	7 76.2	5.5 228.6	32.9 45.5 64.7		38.9 30.4 08-02-2024	4.4	7.3		
71605 -1	SE SEC 26 TWP 60 RGE 20 W4M NEWBROOK WATERCOURSE CULVERT ON LOCAL ROAD NEAR NEWBROOK	NORTH CENTRAL REGION ATHABASCA CT THORHILD	THORHILD COUNTY UNDEFINED CMA ATHABASCA-BARRHEAD-	RP LOCAL ROAD WASKATENAU CREEK (WATERCRS-ST)	BRIDGE CULV	RV 1963	1 1842.0	7.5			44.4 60.5 09-07-2024		2.4		
71607 -1	NW SEC 11 TWP 71 RGE 26 W5M CROOKED CREE WATERCOURSE CULVERT ON LOCAL ROAD NEAR CROOKED CREE	PEACE REGION GRANDE PRAIRIE MD GREENVIEW	M.D. OF GREENVIEW NO. 16 UNDEFINED CMA CENTRAL PEACE-NOTLEY	SPE-SPE LOCAL ROAD 2ND ORDER TRIBUTARY TO CORNWALL	BRIDGE CULV	RV 1954	1 2153.0	10.0			77.8 59.4 29-06-2023		10.3		
71608 -1	SE SEC 1 TWP 31 RGE 13 W4M HANNA TRIBUTARY TO BERRY CREEK CULVERT ON HIGHWAY 9, 12 KM E OF HANNA	CENTRAL REGION HANNA SPECIAL AREA 2	Alberta Transportation (AIT) CMA21 DRUMHELLER-STETTTLER	BP 9:10 C1 9.113 TRIBUTARY TO BERRY CREEK (WATERCRS-	BRIDGE CULV	RV 1953	1 2000.0	10.0			55.6 59.8 31-05-2023		4.8		
71609 -1	SW SEC 6 TWP 31 RGE 13 W4M HANNA TRIBUTARY TO BULLPOUND CREEK CULVERT ON HIGHWAY 9, 6 KM E OF HANNA	CENTRAL REGION HANNA SPECIAL AREA 2	Alberta Transportation (AIT) CMA21 DRUMHELLER-STETTTLER	MP 9:10 C1 0.369 TRIBUTARY TO BULLPOUND CREEK	BRIDGE CULV	RV 1998	1 1800.0	13.4 -22.0			77.8 79.0 31-05-2023		5.8		
71611 -1	SW SEC 8 TWP 31 RGE 14 W4M HANNA BULLPOUND CREEK CULVERT ON HIGHWAY 9, 1 KM W OF HANNA	CENTRAL REGION HANNA SPECIAL AREA 2	Alberta Transportation (AIT) CMA21 DRUMHELLER-STETTTLER	MP;MP 9:08 C1 52.854 BULLPOUND CREEK (WATERCRS-ST)	BRIDGE CULV	RV 1998	2 3000.0	12.8			77.8 75.6 30-05-2023		3.2		
71612 -1	SE SEC 7 TWP 31 RGE 14 W4M HANNA BULLPOUND CREEK CULVERT ON HIGHWAY 9, 2 KM W OF HANNA	CENTRAL REGION HANNA SPECIAL AREA 2	Alberta Transportation (AIT) CMA21 DRUMHELLER-STETTTLER	MP;MP 9:08 C1 52.491 BULLPOUND CREEK (WATERCRS-ST)	BRIDGE CULV	RV 1998	2 3000.0	12.8 16.0			44.4 55.4 31-05-2023		3.5		
71613 -1	SE SEC 18 TWP 31 RGE 15 W4M HANNA BULLPOUND CREEK BRIDGE ON HIGHWAY 9, 13 KM W OF HANNA	CENTRAL REGION HANNA CT STARLAND	Alberta Transportation (AIT) CMA21 DRUMHELLER-STETTTLER	VS 9:08 C1 42.129 BULLPOUND CREEK (WATERCRS-ST)	STANDARD BRIDGE	RV 1978 1978	3 7.9	11.0 20.1	28.0 49.0 62.0		61.1 60.6 30-05-2023		2.6		
71614 -2	SW SEC 2 TWP 68 RGE 24 W4M ISLAND LAKE WATERCOURSE CULVERT ON PROVINCIAL HIGHWAY 2 NEAR ISLAND LAKE	NORTH CENTRAL REGION ATHABASCA CT ATHABASCA	Alberta Transportation (AIT) CMA10 ATHABASCA-BARRHEAD-	SSP 2:42 C1 28.157 TRIBUTARY TO ISLAND CREEK (WATERCRS-	BRIDGE CULV	RV 2009	1 1829.0	10.1 45.0			88.9 81.3 15-11-2023				
71615 -2	SE SEC 17 TWP 31 RGE 18 W4M MICHICHI TRIBUTARY TO MICHICHI CREEK CULVERT ON HIGHWAY 9, 8 KM NE OF MICHICHI	CENTRAL REGION HANNA CT STARLAND	Alberta Transportation (AIT) CMA21 DRUMHELLER-STETTTLER	SP 9:08 C1 14.024 TRIBUTARY TO MICHICHI CREEK	BRIDGE CULV	RV 2003	1 2120.0	12.3 24.0			55.6 69.3 30-05-2023		9.5		
71616 -2	SE SEC 30 TWP 66 RGE 23 W4M ATHABASCA WATERCOURSE CULVERT ON HWY 2, 12 km WEST OF ATHABASCA	NORTH CENTRAL REGION ATHABASCA CT ATHABASCA	Alberta Transportation (AIT) CMA10 ATHABASCA-BARRHEAD-	SSP 2:42 C1 11.822 2ND ORDER TRIBUTARY TO BAPTISTE CREEK	BRIDGE CULV	RV 2013	1 2430.0	9.8 15.0			88.9 81.3 15-11-2023				
71618 -1	SW SEC 14 TWP 58 RGE 10 W5M GREEN COURT WATERCOURSE CULVERT ON LOCAL ROAD NEAR GREEN COURT	NORTH CENTRAL REGION EDSON CT WOODLANDS	WOODLANDS COUNTY UNDEFINED CMA WEST YELLOWHEAD	SPE LOCAL ROAD TRIBUTARY TO LITTLE PADDLE RIVER	BRIDGE CULV	RV 1978	1 2744.0	7.0 -12.0			44.4 50.3 17-08-2023		4.6		
71619 -2	SE SEC 29 TWP 38 RGE 16 W4M GADSBY TRIBUTARY TO BIGKNIFE CREEK CULVERT ON HIGHWAY 12, 7 KM EAST OF GADSBY	CENTRAL REGION HANNA CT STETTTLER	Alberta Transportation (AIT) CMA21 DRUMHELLER-STETTTLER	MP 12:14 C1 33.574 TRIBUTARY TO BIGKNIFE CREEK	BRIDGE CULV	RV 2002	1 2400.0	12.0			33.3 47.4 22-09-2024		5.2		
71620 -2	SE SEC 25 TWP 38 RGE 17 W4M GADSBY TRIBUTARY TO BIGKNIFE CREEK CULVERT ON HIGHWAY 12, 4 KM EAST OF GADSBY	CENTRAL REGION HANNA CT STETTTLER	Alberta Transportation (AIT) CMA21 DRUMHELLER-STETTTLER	SP 12:14 C1 30.769 BIGKNIFE CREEK (WATERCRS-ST)	BRIDGE CULV	RV 2002	1 3360.0	13.0 -11.0			77.8 76.0 22-09-2024		5.6		
71621 -1	SW SEC 27 TWP 38 RGE 18 W4M BOTH A WATERCOURSE BRIDGE ON LOCAL ROAD NEAR BOTH A	CENTRAL REGION HANNA CT STETTTLER	COUNTY OF STETTTLER NO. 6 UNDEFINED CMA DRUMHELLER-STETTTLER	SM LOCAL ROAD TRIBUTARY TO REDWILLOW CREEK	STANDARD BRIDGE	RV 1981 1981	1 6.0	7.6 6.0	28.0 49.0 62.0		66.7 72.2 20-08-2021		1.5		
71623 -1	SW SEC 15 TWP 19 RGE 29 W4M HIGH RIVER WATERCOURSE CULVERT ON PROVINCIAL HIGHWAY 543 NEAR HIGH RIVER	SOUTHERN REGION CALGARY CT FOOTHILLS	Alberta Transportation (AIT) CMA27 LIVINGSTONE-MACLEOD	MPE 543:02 C1 20.405 TRIBUTARY TO TONGUE CREEK (WATERCRS-	BRIDGE CULV	RV 1972	1 1817.0	8.1			55.6 54.2 15-08-2023		3.7		

		<div>Transportation Infrastructure Management System</div> <div>Bridge Structures Report</div> <div>All 'IN SERVICE' Structures - Sorted By: File Number</div>										2025/03/06	
													Page 262 of 772
BF	Legal Land Location Structure Name Location Description	Region District Municipality	Managed By CMA Constituency	Span Types Located On Located Over	Structure Type	Usage Yr Built Yr Supstr	No. Spans Pipes Max Span Length Max Pipe Dia	Clear Rdwy Nom Length Skew	Single (t) Semi (t) Train (t)	Stru Suff Insp	Rat. % Rat. % Date	Theor VCL On Meas VCL On	Deck Height Theor VCL Over Meas VCL Over
71625 -1	SW SEC 27 TWP 18 RGE 14 W4M BROOKS EID IRRIGATION CANAL CULVERT ON LOCAL ROAD NEAR BROOKS	SOUTHERN REGION LETHBRIDGE CT NEWELL	COUNTY OF NEWELL UNDEFINED CMA BROOKS-MEDICINE HAT	SP LOCAL ROAD EID - IRRIGATION C (WATERCRS-IC)	BRIDGE CULV	IC 1976	1 2134.0	13.0			66.7 67.6 31-10-2022		3.4
71626 -1	SE SEC 26 TWP 18 RGE 14 W4M BROOKS EID IRRIGATION CANAL BRIDGE ON LOCAL ROAD NEAR BROOKS	SOUTHERN REGION LETHBRIDGE CT NEWELL	COUNTY OF NEWELL UNDEFINED CMA BROOKS-MEDICINE HAT	SM LOCAL ROAD EID - IRRIGATION C (WATERCRS-IC)	STANDARD BRIDGE	IC 1979 1979	3 10.0	10.0 26.0 -30.0	28.0 49.0 62.0		50.0 58.5 19-12-2023		3.0
71627 -2	SE SEC 26 TWP 17 RGE 13 W4M TILLEY EID IRRIGATION CANAL CULVERT ON LOCAL ROAD, 3 KM NW OF TILLEY	SOUTHERN REGION LETHBRIDGE CT NEWELL	COUNTY OF NEWELL UNDEFINED CMA BROOKS-MEDICINE HAT	MP LOCAL ROAD EID - DRAINAGE DIT (WATERCRS-IC)	BRIDGE CULV	IC 2023	1 1800.0	9.2			88.9 89.7 14-03-2023		
71628 -1	NW SEC 19 TWP 17 RGE 12 W4M TILLEY EID CANAL CULVERT ON HIGHWAY 876, AT TILLEY	SOUTHERN REGION LETHBRIDGE CT NEWELL	Alberta Transportation (AIT) CMA23 BROOKS-MEDICINE HAT	RPE 876:02 C1 6.292 EID - IRRIGATION C (WATERCRS-IC)	BRIDGE CULV	IC 1989	1 3035.0	8.5			77.8 63.3 23-01-2023		2.6
71629 -2	NW SEC 17 TWP 17 RGE 12 W4M TILLEY EID IRRIGATION CANAL CULVERT ON LOCAL ROAD NEAR TILLEY	SOUTHERN REGION LETHBRIDGE CT NEWELL	COUNTY OF NEWELL UNDEFINED CMA BROOKS-MEDICINE HAT	MP LOCAL ROAD EID - DRAINAGE DIT (WATERCRS-IC)	BRIDGE CULV	IC 2002	1 1800.0	10.0			55.6 70.2 07-11-2023		2.6
71630 -1	NW SEC 23 TWP 70 RGE 24 W5M CALAIS WATERCOURSE BRIDGE ON LOCAL ROAD NEAR CALAIS	PEACE REGION GRANDE PRAIRIE STURGEON LAKE #154	Alberta Transportation (AIT) CMA03 CENTRAL PEACE-NOTLEY	PG LOCAL ROAD TRIBUTARY TO STURGEON CREEK	STANDARD BRIDGE	RV 1959 1959	1 8.5	11.0 8.5 0.0	28.0 49.0 62.0		50.0 66.1 05-01-2021		3.3
71631 -2	NE SEC 15 TWP 70 RGE 23 W5M VALLEYVIEW WOODPECKER CREEK CULVERT ON PROVINCIAL HIGHWAY 43 NEAR VALLEYVIEW	PEACE REGION GRANDE PRAIRIE STURGEON LAKE #154	Alberta Transportation (AIT) CMA03 CENTRAL PEACE-NOTLEY	SP 43:06 R1 42.869 WOODPECKER CREEK (WATERCRS-ST)	BRIDGE CULV	RV 2012	1 4300.0	24.8			55.6 50.7 25-05-2023		
71633 -1	SE SEC 19 TWP 56 RGE 14 W5M PEERS WATERCOURSE BRIDGE ON LOCAL ROAD NEAR PEERS	NORTH CENTRAL REGION EDSON CT YELLOWHEAD	YELLOWHEAD COUNTY UNDEFINED CMA WEST YELLOWHEAD	PA LOCAL ROAD 2ND ORDER TRIBUTARY TO MCLEOD RIVER	STANDARD BRIDGE	RV 1950 1950	1 6.1	7.3 6.1	24.0 40.0 54.0		27.8 49.2 09-04-2024		3.0
71635 -1	NW SEC 32 TWP 63 RGE 4 W5M TIMEU TIMEU CREEK BRIDGE ON LOCAL ROAD, 29 KM NE OF FORT ASSINIBOINE	NORTH CENTRAL REGION EDSON CT WOODLANDS	WOODLANDS COUNTY UNDEFINED CMA ATHABASCA-BARRHEAD-	SM LOCAL ROAD TIMEU CREEK (WATERCRS-ST)	STANDARD BRIDGE	RV 1984 1984	3 11.0	7.6 33.0 15.0	28.0 49.0 62.0		61.1 60.5 25-07-2024		5.0
71636 -1	SW SEC 2 TWP 60 RGE 8 W4M GLENDON THINLAKE RIVER CULVERT ON LOCAL ROAD NEAR GLENDON	NORTH CENTRAL REGION ATHABASCA MD BONNYVILLE	M.D. OF BONNYVILLE NO. 87 UNDEFINED CMA BONNYVILLE-COLD LAKE-ST.	MP LOCAL ROAD THINLAKE RIVER (WATERCRS-ST)	BRIDGE CULV	RV 1989	1 1800.0	8.3			77.8 74.1 15-08-2023		5.3
71637 -1	SE SEC 4 TWP 75 RGE 10 W6M VALHALLA CEN BEAR CREEK 3 CULVERT ON LOCAL ROAD NEAR VALHALLA CEN	PEACE REGION GRANDE PRAIRIE CT GRANDE PRAIRIE	COUNTY OF GRANDE PRAIRIE UNDEFINED CMA GRANDE PRAIRIE-WAPITI	MP;MP LOCAL ROAD BEAR RIVER (WATERCRS-ST)	BRIDGE CULV	RV 1989	2 2400.0	10.0			66.7 72.5 13-09-2023		3.2
71638 -1	NE SEC 18 TWP 70 RGE 11 W6M ELMWORTH WATERCOURSE CULVERT ON LOCAL ROAD NEAR ELMWORTH	PEACE REGION GRANDE PRAIRIE CT GRANDE PRAIRIE	COUNTY OF GRANDE PRAIRIE UNDEFINED CMA GRANDE PRAIRIE-WAPITI	FP LOCAL ROAD TRIBUTARY TO DIAMOND DICK CREEK	BRIDGE CULV	RV 1970	1 1474.0	7.3			33.3 48.4 24-10-2024		2.1
71641 -1	NE SEC 28 TWP 69 RGE 22 W5M VALLEYVIEW TRIBUTARY TO LITTLE SMOKY RIVER CULVERT ON HIGHWAY 43, 5 KM S OF VALLEYVIEW	PEACE REGION GRANDE PRAIRIE MD GREENVIEW	Alberta Transportation (AIT) CMA03 CENTRAL PEACE-NOTLEY	SP 43:08 L1 6.472, 43:08 R1 6.467 TRIBUTARY TO LITTLE SMOKY RIVER	BRIDGE CULV	RV 1998	1 2430.0	33.0			77.8 71.5 25-05-2023		27.5
71642 -1	SW SEC 20 TWP 75 RGE 9 W6M HOMESTEAD TRIBUTARY TO BEAR CREEK CULVERT ON LOCAL ROAD, 13 KM NE OF VALHALLA	PEACE REGION GRANDE PRAIRIE CT GRANDE PRAIRIE	COUNTY OF GRANDE PRAIRIE UNDEFINED CMA GRANDE PRAIRIE-WAPITI	SP LOCAL ROAD TRIBUTARY TO BEAR RIVER (WATERCRS-ST)	BRIDGE CULV	RV 1991	1 4115.0	7.1			66.7 76.2 06-01-2023		5.1
71643 -1	SE SEC 23 TWP 79 RGE 13 W6M BAY TREE HENDERSON CREEK BRIDGE ON LOCAL ROAD, 4 KM N OF BAY TREE	PEACE REGION GRANDE PRAIRIE CT SADDLE HILLS	SADDLE HILLS COUNTY UNDEFINED CMA CENTRAL PEACE-NOTLEY	TH, TT LOCAL ROAD HENDERSON CREEK (WATERCRS-ST)	MAJOR BRIDGE	RV 1951 1950	2 45.7	7.4 51.8 0.0	35.7 57.4 78.4		38.9 47.2 23-06-2021	5.7	9.7
71644 -1	SW SEC 34 TWP 69 RGE 12 W6M HAZELMERE DIAMOND DICK CREEK BRIDGE ON LOCAL ROAD NEAR HAZELMERE	PEACE REGION GRANDE PRAIRIE CT GRANDE PRAIRIE	COUNTY OF GRANDE PRAIRIE UNDEFINED CMA GRANDE PRAIRIE-WAPITI	MM LOCAL ROAD DIAMOND DICK CREEK (WATERCRS-ST)	STANDARD BRIDGE	RV 1953 1953	2 6.1	6.4 12.2			55.6 65.1 17-06-2024		3.7
71645 -1	SW SEC 35 TWP 69 RGE 12 W6M RIO GRANDE DIAMOND DICK CREEK BRIDGE ON LOCAL ROAD NEAR RIO GRANDE	PEACE REGION GRANDE PRAIRIE CT GRANDE PRAIRIE	COUNTY OF GRANDE PRAIRIE UNDEFINED CMA GRANDE PRAIRIE-WAPITI	VS LOCAL ROAD DIAMOND DICK CREEK (WATERCRS-ST)	STANDARD BRIDGE	RV 1976 1976	3 9.1	7.6 21.3 30.0	28.0 49.0 62.0		77.8 77.8 08-12-2023		4.3
71646 -1	NW SEC 33 TWP 78 RGE 24 W5M TANGENT WATERCOURSE CULVERT ON PROVINCIAL HIGHWAY 740 NEAR TANGENT	PEACE REGION GRANDE PRAIRIE CT BIRCH HILLS	Alberta Transportation (AIT) CMA03 CENTRAL PEACE-NOTLEY	SPE 740:02 C1 9.282 2ND ORDER TRIBUTARY TO SMOKY RIVER	BRIDGE CULV	RV 1980	1 2744.0	8.0			44.4 49.9 04-12-2024		11.0
71648 -2	NW SEC 32 TWP 75 RGE 13 W6M HYTHE WATERCOURSE CULVERT ON LOCAL ROAD, 40 KM NW OF HYTHE	PEACE REGION GRANDE PRAIRIE CT SADDLE HILLS	SADDLE HILLS COUNTY UNDEFINED CMA CENTRAL PEACE-NOTLEY	MP LOCAL ROAD UNNAMED STREAM (WATERCRS-ST)	BRIDGE CULV	RV 2022	1 3000.0	8.0			100.0 87.1 09-11-2022		
71652 -2	NW SEC 30 TWP 71 RGE 3 W6M BEZANSON WATERCOURSE CULVERT ON LOCAL ROAD, 12 KM SW OF BEZANSON	PEACE REGION GRANDE PRAIRIE CT GRANDE PRAIRIE	COUNTY OF GRANDE PRAIRIE UNDEFINED CMA GRANDE PRAIRIE-WAPITI	MP LOCAL ROAD TRIBUTARY TO WAPITI RIVER (WATERCRS-	BRIDGE CULV	RV 2015	1 1500.0				44.4 66.6 11-08-2023		
71653 -1	NW SEC 15 TWP 71 RGE 7 W6M DIMSDALE SPRING CREEK CULVERT ON LOCAL ROAD, 1 KM N OF DIMSDALE	PEACE REGION GRANDE PRAIRIE CT GRANDE PRAIRIE	COUNTY OF GRANDE PRAIRIE UNDEFINED CMA GRANDE PRAIRIE-WAPITI	SP LOCAL ROAD SPRING CREEK (WATERCRS-ST)	BRIDGE CULV	RV 1999	1 3050.0	9.0			77.8 87.0 12-01-2022		6.0


BF	Legal Land Location Structure Name Location Description	Region District Municipality	Managed By CMA Constituency	Span Types Located On Located Over	Structure Type	Usage Yr Built Yr Supstr	No. Spans Pipes Max Span Length Max Pipe Dia	Clear Rdwy Nom Length Skew	Single (t) Semi (t) Train (t)	Stru Suff Insp	Rat. % Rat. % Date	Theor VCL On Meas VCL On	Deck Height Theor VCL Over Meas VCL Over
71654 -1	NW SEC 3 TWP 72 RGE 6 W6M GRANDE PRAIR BEAR RIVER BRIDGE ON LOCAL ROAD, 3 KM NW OF GRANDE PRAIRIE	PEACE REGION GRANDE PRAIRIE CT GRANDE PRAIRIE	COUNTY OF GRANDE PRAIRIE UNDEFINED CMA GRANDE PRAIRIE-WAPITI	SC LOCAL ROAD BEAR RIVER (WATERCRS-ST)	STANDARD BRIDGE	RV 2000 2000	3 12.0	9.2 29.0	28.0 49.0 62.0		72.2 64.7 10-12-2024		6.5
71655 -2	NW SEC 11 TWP 73 RGE 5 W6M SEXSMITH WATERCOURSE CULVERT ON LOCAL ROAD, 12 KM SE OF SEXSMITH	PEACE REGION GRANDE PRAIRIE CT GRANDE PRAIRIE	COUNTY OF GRANDE PRAIRIE UNDEFINED CMA GRANDE PRAIRIE-WAPITI	SP LOCAL ROAD TRIBUTARY TO KLESKUN CREEK	BRIDGE CULV	RV 2018	1 3360.0	8.0 2.0			55.6 76.2 15-08-2023		
71656 -1	SW SEC 12 TWP 79 RGE 6 W6M SPIRIT RIVER DUNVEGAN CREEK CULVERT ON LOCAL ROAD NEAR SPIRIT RIVER	PEACE REGION GRANDE PRAIRIE MD SPIRIT RIVER	M.D. SPIRIT RIVER NO. 133 UNDEFINED CMA CENTRAL PEACE-NOTLEY	MP LOCAL ROAD DUNVEGAN CREEK (WATERCRS-ST)	BRIDGE CULV	RV 1988	1 2400.0	4.7 -20.0			55.6 63.1 25-06-2020		3.0
71657 -2	SW SEC 11 TWP 80 RGE 8 W6M POPLAR RIDGE WATERCOURSE CULVERT ON LOCAL ROAD, 12 KM W OF POPLAR RIDGE	PEACE REGION GRANDE PRAIRIE CT SADDLE HILLS	SADDLE HILLS COUNTY UNDEFINED CMA CENTRAL PEACE-NOTLEY	MP LOCAL ROAD BLUEBERRY CREEK (WATERCRS-ST)	BRIDGE CULV	RV 2018	1 2700.0	8.0			77.8 75.6 14-10-2023		
71659 -1	NW SEC 5 TWP 84 RGE 4 W6M HINES CREEK JACK CREEK BRIDGE ON LOCAL ROAD NEAR HINES CREEK	PEACE REGION GRANDE PRAIRIE CT CLEAR HILLS	CLEAR HILLS COUNTY UNDEFINED CMA CENTRAL PEACE-NOTLEY	VS LOCAL ROAD JACK CREEK (WATERCRS-ST)	STANDARD BRIDGE	RV 1979 1979	1 10.7	8.8 10.7	28.0 49.0 62.0		27.8 49.6 17-10-2023		
71660 -1	NW SEC 24 TWP 60 RGE 20 W4M ABEE WASKATENAU C BRIDGE ON LOCAL ROAD NEAR ABEE	NORTH CENTRAL REGION ATHABASCA CT THORHILD	THORHILD COUNTY UNDEFINED CMA ATHABASCA-BARRHEAD-	HC LOCAL ROAD WASKATENAU CREEK (WATERCRS-ST)	STANDARD BRIDGE	RV 1961 1961	1 8.5	8.5	30.1 52.8 75.4		50.0 71.0 09-07-2024		3.2
71661 -1	SW SEC 9 TWP 74 RGE 19 W5M TRIANGLE NICHOLLS CREEK CULVERT ON PROVINCIAL HIGHWAY 747 NEAR TRIANGLE	PEACE REGION PEACE RIVER MD SMOKY RIVER	Alberta Transportation (AIT) CMA06 CENTRAL PEACE-NOTLEY	SPE 747:02 C1 35.218 NICHOLLS CREEK (WATERCRS-ST)	BRIDGE CULV	RV 1961	1 1813.0	9.1			44.4 44.6 04-01-2024		
71662 -1	NE SEC 6 TWP 74 RGE 19 W5M TRIANGLE BARTSCH CREEK CULVERT ON LOCAL ROAD, 28 KM SW OF HIGH PRAIRIE	PEACE REGION PEACE RIVER MD SMOKY RIVER	M.D. OF SMOKY RIVER NO. UNDEFINED CMA CENTRAL PEACE-NOTLEY	MP LOCAL ROAD BARTSCH CREEK (WATERCRS-ST)	BRIDGE CULV	RV 1999	1 2700.0	10.0 32.0			22.2 37.4 25-08-2023		6.1
71663 -1	SE SEC 1 TWP 74 RGE 20 W5M HIGH PRAIRIE LITTLE SMOKY RIVER BRIDGE ON LOCAL ROAD, 31 KM SW OF HIGH PRAIRIE	PEACE REGION PEACE RIVER MD SMOKY RIVER	M.D. OF SMOKY RIVER NO. UNDEFINED CMA CENTRAL PEACE-NOTLEY	PT, TH, TT LOCAL ROAD LITTLE SMOKY RIVER (WATERCRS-ST)	MAJOR BRIDGE	RV 1925 1925	4 91.4	4.8 153.9	18.0 23.7 27.5		33.3 20.6 13-10-2024		7.3
71664 -1	NW SEC 16 TWP 70 RGE 22 W5M VALLEYVIEW TRIBUTARY TO STURGEON CREEK CULVERT ON HIGHWAY 43, 1.6 KM W OF VALLEYVIEW	PEACE REGION GRANDE PRAIRIE MD GREENVIEW	Alberta Transportation (AIT) CMA03 CENTRAL PEACE-NOTLEY	MP 43:06 L1 50.210, 43:06 R1 50.216 TRIBUTARY TO STURGEON CREEK	BRIDGE CULV	RV 2000	1 2400.0	24.9 25.0			77.8 77.5 25-05-2023		
71665 -2	SW SEC 15 TWP 73 RGE 20 W5M VALLEYVIEW WATERCOURSE CULVERT ON LOCAL ROAD, 40 KM NE OF VALLEYVIEW	PEACE REGION GRANDE PRAIRIE MD GREENVIEW	M.D. OF GREENVIEW NO. 16 UNDEFINED CMA CENTRAL PEACE-NOTLEY	SP LOCAL ROAD DEEP CREEK (WATERCRS-ST)	BRIDGE CULV	RV 2014	1 2120.0	7.5 31.0			88.9 91.8 18-11-2024		
71666 -2	NE SEC 13 TWP 72 RGE 21 W5M VALLEYVIEW WATERCOURSE CULVERT ON LOCAL ROAD, 27 KM NE OF VALLEYVIEW	PEACE REGION GRANDE PRAIRIE MD GREENVIEW	M.D. OF GREENVIEW NO. 16 UNDEFINED CMA CENTRAL PEACE-NOTLEY	MP LOCAL ROAD 2ND ORDER TRIBUTARY TO LITTLE SMOKY	BRIDGE CULV	RV 2019	1 2400.0	7.6 0.0			88.9 89.0 18-11-2024		
71667 -2	SE SEC 11 TWP 72 RGE 21 W5M VALLEYVIEW WATERCOURSE CULVERT ON LOCAL ROAD, 24 KM NE OF VALLEYVIEW	PEACE REGION GRANDE PRAIRIE MD GREENVIEW	M.D. OF GREENVIEW NO. 16 UNDEFINED CMA CENTRAL PEACE-NOTLEY	MP LOCAL ROAD 2ND ORDER TRIBUTARY TO LITTLE SMOKY	BRIDGE CULV	RV 2019	1 2200.0	9.1 30.0			88.9 88.3 18-11-2024		
71668 -1	NW SEC 35 TWP 70 RGE 22 W5M VALLEYVIEW STURGEON CREEK CULVERT ON HIGHWAY 49, 5 KM N OF VALLEYVIEW	PEACE REGION GRANDE PRAIRIE MD GREENVIEW	Alberta Transportation (AIT) CMA03 CENTRAL PEACE-NOTLEY	AP 49:12 C1 41.225 STURGEON CREEK (WATERCRS-ST)	BRIDGE CULV	RV 1958	1 6553.0	12.4			44.4 50.1 25-05-2023		8.5
71669 -1	SW SEC 7 TWP 41 RGE 3 W4M PROVOST WATERCOURSE BRIDGE ON LOCAL ROAD NEAR PROVOST	CENTRAL REGION HANNA MD PROVOST	M.D. OF PROVOST NO. 52 UNDEFINED CMA DRUMHELLER-STETTLE	HC LOCAL ROAD BLACK CREEK (WATERCRS-ST)	STANDARD BRIDGE	RV 1967 1967	1 6.1	7.3 6.1	28.0 49.0 65.5		55.6 65.4 30-04-2021		2.1
71670 -1	SE SEC 5 TWP 64 RGE 21 W4M ELLSCOTT PINE CREEK 3 BRIDGE ON LOCAL ROAD NEAR ELLSCOTT	NORTH CENTRAL REGION ATHABASCA CT ATHABASCA	ATHABASCA COUNTY UNDEFINED CMA ATHABASCA-BARRHEAD-	PG LOCAL ROAD PINE CREEK (WATERCRS-ST)	STANDARD BRIDGE	RV 1965 1965	1 6.1	8.2 6.1	28.0 49.0 62.0		33.3 57.1 05-11-2021		3.0
71671 -2	SW SEC 1 TWP 65 RGE 26 W4M SYLVAN GLEN WATERCOURSE CULVERT ON LOCAL ROAD NEAR SYLVAN GLEN	NORTH CENTRAL REGION ATHABASCA MD LESSER SLAVE RVR	M.D. OF LESSER SLAVE UNDEFINED CMA ATHABASCA-BARRHEAD-	SPE LOCAL ROAD TRIBUTARY TO FRENCH CREEK (WATERCRS-	BRIDGE CULV	RV 2007	1 4128.0	8.0 -10.0			55.6 73.7 12-07-2017		4.6
71672 -1	SW SEC 19 TWP 84 RGE 2 W6M DEER HILL HINES CREEK BRIDGE ON LOCAL ROAD NEAR DEER HILL	PEACE REGION GRANDE PRAIRIE CT CLEAR HILLS	CLEAR HILLS COUNTY UNDEFINED CMA CENTRAL PEACE-NOTLEY	HC LOCAL ROAD HINES CREEK (WATERCRS-ST)	STANDARD BRIDGE	RV 1968 1968	2 8.5	7.3 17.0	1.0 1.0 1.0		33.3 45.1 18-10-2023		3.7
71675 -2	SW SEC 1 TWP 22 RGE 3 W5M PRIDDIS WATERCOURSE CULVERT ON PROVINCIAL HIGHWAY 22 NEAR PRIDDIS	SOUTHERN REGION CALGARY CT FOOTHILLS	Alberta Transportation (AIT) CMA27 BANFF-KANANASKIS	MP 22:12 C1 43.010 TRIBUTARY TO POTHOLE CREEK	BRIDGE CULV	RV 1997	1 2400.0	13.3			77.8 74.5 13-08-2024		4.4
71676 -2	SW SEC 3 TWP 82 RGE 2 W6M BLUESKY WATERCOURSE CULVERT ON HWY 2, 1 KM E OF BLUESKY	PEACE REGION GRANDE PRAIRIE MD FAIRVIEW	Alberta Transportation (AIT) CMA04 CENTRAL PEACE-NOTLEY	SSP;SSP 2:66 C1 16.180 TRIBUTARY TO LEITH RIVER (WATERCRS-ST)	BRIDGE CULV	RV 2021	2 1829.0	10.0			88.9 73.0 30-01-2024		
71678 -1	SE SEC 5 TWP 60 RGE 5 W5M CAMPSIE WATERCOURSE CULVERT ON PROVINCIAL HIGHWAY 763 NEAR CAMPSIE	NORTH CENTRAL REGION ATHABASCA CT BARRHEAD	Alberta Transportation (AIT) CMA10 ATHABASCA-BARRHEAD-	SP 763:02 C1 5.228 TRIBUTARY TO PADDLE RIVER (WATERCRS-	BRIDGE CULV	RV 1978	1 3700.0	8.2			55.6 48.5 07-08-2024		6.1


		Transportation Infrastructure Management System										2025/03/06			
		Bridge Structures Report													
		All 'IN SERVICE' Structures - Sorted By: File Number													
														Page 264 of 772	
BF	Legal Land Location Structure Name Location Description	Region District Municipality	Managed By CMA Constituency	Span Types Located On Located Over	Structure Type	Usage Yr Built Yr Supstr	No. Spans Pipes Max Span Length Max Pipe Dia	Clear Rdwy Nom Length Skew	Single (t) Semi (t) Train (t)	Stru Suff Insp	Rat. % Rat. % Date	Theor VCL On Meas VCL On	Deck Height Theor VCL Over Meas VCL Over		
71679 -1	SW SEC 5 TWP 60 RGE 5 W5M TIGER LILY WATERCOURSE BRIDGE ON LOCAL ROAD NEAR TIGER LILY	NORTH CENTRAL REGION ATHABASCA CT BARRHEAD	COUNTY OF BARRHEAD NO. UNDEFINED CMA ATHABASCA-BARRHEAD-	HC LOCAL ROAD TRIBUTARY TO PADDLE RIVER (WATERCRS-	STANDARD BRIDGE	RV 1961 1961	1 8.5	7.3 8.5	30.1 52.8 75.4	66.7 67.9 17-09-2020			3.0		
71681 -1	SW SEC 29 TWP 49 RGE 16 W4M HOLDEN WATERCOURSE BRIDGE ON PROVINCIAL HIGHWAY 14 NEAR HOLDEN	CENTRAL REGION VERMILION CT BEAVER	Alberta Transportation (AIT) CMA16 CAMROSE	VS 14:08 C1 28.083 TRIBUTARY TO WASKWEI CK (WATERCRS-ST)	STANDARD BRIDGE	RV 1977 1977	1 9.1	13.7 9.1 0.0	28.0 49.0 62.0	50.0 55.7 14-11-2023			1.8		
71682 -1	SE SEC 35 TWP 49 RGE 17 W4M RYLEY WATERCOURSE CULVERT ON PROVINCIAL HIGHWAY 14 NEAR RYLEY	CENTRAL REGION VERMILION CT BEAVER	Alberta Transportation (AIT) CMA16 CAMROSE	MP 14:08 C1 23.719 TRIBUTARY TO BEAVERHILL CREEK	BRIDGE CULV	RV 1999	1 2700.0	11.7		66.7 60.9 24-01-2024			2.4		
71683 -1	NE SEC 15 TWP 50 RGE 18 W4M SHONTS AMISK CREEK BRIDGE ON PROVINCIAL HIGHWAY 14 NEAR SHONTS	CENTRAL REGION VERMILION CT BEAVER	Alberta Transportation (AIT) CMA16 CAMROSE	SM 14:08 C1 11.235 AMISK CREEK (WATERCRS-ST)	STANDARD BRIDGE	RV 1980 1980	3 11.0	12.5 33.0 15.0	28.0 49.0 62.0	38.9 50.5 16-10-2023			6.1		
71684 -1	NW SEC 4 TWP 55 RGE 27 W4M CALAHOO STURGEON RIVER BRIDGE ON LOCAL ROAD, 40 KM NW OF HYTHE	NORTH CENTRAL REGION STONY PLAIN CT STURGEON	STURGEON COUNTY UNDEFINED CMA LAC STE. ANNE-PARKLAND	PT, TT LOCAL ROAD STURGEON RIVER (WATERCRS-ST)	MAJOR BRIDGE	RV 1926 1926	5 18.3	4.9 42.7	18.0 32.5 48.1	38.9 36.3 10-09-2024			6.2		
71685 -2	SW SEC 16 TWP 44 RGE 13 W4M KILLAM WATERCOURSE CULVERT ON HWY 13, 4 KM SE OF KILLAM	CENTRAL REGION VERMILION KILLAM	Alberta Transportation (AIT) CMA16 CAMROSE	SSP 13:16 C1 0.456 2ND ORDER TRIBUTARY TO IRON CREEK	BRIDGE CULV	RV 2021	1 2440.0	10.5 -25.0		100.0 95.9 05-06-2024					
71686 -1	SW SEC 19 TWP 81 RGE 20 W5M NAMPA 2ND ORDER TRIBUTARY TO HEART RIVER CULVERT ON HIGHWAY 2, AT S BOUNDARY OF	PEACE REGION PEACE RIVER CT NORTHERN SUNRISE	Alberta Transportation (AIT) CMA04 PEACE RIVER	SP 2:60 C1 9.985 2ND ORDER TRIBUTARY TO HEART RIVER	BRIDGE CULV	RV 1989	1 3670.0	11.4 36.0		44.4 53.0 15-02-2024			6.0		
71687 -1	SW SEC 13 TWP 64 RGE 1 W5M FAWCETT WATERCOURSE CULVERT ON LOCAL ROAD NEAR FAWCETT	NORTH CENTRAL REGION ATHABASCA CT WESTLOCK	WESTLOCK COUNTY UNDEFINED CMA ATHABASCA-BARRHEAD-	SP LOCAL ROAD TRIBUTARY TO PEMBINA RIVER (WATERCRS-	BRIDGE CULV	RV 1952	1 1500.0	7.0		77.8 63.7 07-06-2024			2.1		
71688 -1	NW SEC 6 TWP 64 RGE 1 W5M FAWCETT WATERCOURSE CULVERT ON LOCAL ROAD NEAR FAWCETT	NORTH CENTRAL REGION ATHABASCA CT WESTLOCK	WESTLOCK COUNTY UNDEFINED CMA ATHABASCA-BARRHEAD-	SPE LOCAL ROAD TRIBUTARY TO PEMBINA RIVER (WATERCRS-	BRIDGE CULV	RV 1972	1 2433.0	7.5		22.2 30.8 16-07-2021			4.3		
71689 -1	NW SEC 13 TWP 48 RGE 3 W5M WARBURG WATERCOURSE CULVERT ON PROVINCIAL HIGHWAY 770 NEAR WARBURG	NORTH CENTRAL REGION STONY PLAIN CT LEDUC	Alberta Transportation (AIT) CMA11 DRAYTON VALLEY-DEVON	SPE 770:02 C1 4.635 STRAWBERRY CREEK (WATERCRS-ST)	BRIDGE CULV	RV 1961	1 2744.0	10.0 -28.0		66.7 70.4 09-09-2022			6.7		
71690 -1	NW SEC 25 TWP 30 RGE 12 W4M RICHDAL BERRY CREEK BRIDGE ON HIGHWAY 9, 3 KM E OF RICHDAL	CENTRAL REGION HANNA SPECIAL AREA 2	Alberta Transportation (AIT) CMA21 DRUMHELLER-STETTTLER	SCC 9:10 C1 19.485 BERRY CREEK (WATERCRS-ST)	MAJOR BRIDGE	RV 1995 1995	3 12.0	12.0 36.0	28.0 49.0 62.0	61.1 59.6 31-05-2023			6.4		
71692 -1	SW SEC 35 TWP 39 RGE 18 W4M BOTH WATERCOURSE BRIDGE ON LOCAL ROAD NEAR BOTH	CENTRAL REGION HANNA CT STETTTLER	COUNTY OF STETTTLER NO. 6 UNDEFINED CMA DRUMHELLER-STETTTLER	HC LOCAL ROAD TRIBUTARY TO REDWILLOW CREEK	STANDARD BRIDGE	RV 1965 1965	1 6.1	7.3 6.1	28.0 49.0 65.5	44.4 64.8 02-11-2021			2.4		
71693 -1	SW SEC 18 TWP 29 RGE 22 W4M CARBON WATERCOURSE CULVERT ON LOCAL ROAD NEAR CARBON	CENTRAL REGION HANNA CT KNEEHILL	KNEEHILL COUNTY UNDEFINED CMA OLDS-DIDSBURY-THREE	SSP LOCAL ROAD TRIBUTARY TO KNEEHILLS CREEK	BRIDGE CULV	RV 1963	1 1830.0	8.5 -17.0		100.0 79.1 09-12-2020			10.7		
71694 -1	SE SEC 5 TWP 60 RGE 6 W5M TIGER LILY TRIBUTARY TO PADDLE RIVER CULVERT ON HIGHWAY 655, 8 KM SW OF TIGER LILY	NORTH CENTRAL REGION ATHABASCA CT BARRHEAD	Alberta Transportation (AIT) CMA10 ATHABASCA-BARRHEAD-	MP;MP 655:02 C1 2.915 TRIBUTARY TO PADDLE RIVER (WATERCRS-	BRIDGE CULV	RV 1996	2 3000.0	7.5 45.0		77.8 70.1 14-10-2024			3.8		
71695 -1	NW SEC 5 TWP 60 RGE 6 W5M MYSTERY LAKE WATERCOURSE BRIDGE ON LOCAL ROAD NEAR MYSTERY LAKE	NORTH CENTRAL REGION ATHABASCA CT BARRHEAD	COUNTY OF BARRHEAD NO. UNDEFINED CMA ATHABASCA-BARRHEAD-	PG LOCAL ROAD TRIBUTARY TO PADDLE RIVER (WATERCRS-	STANDARD BRIDGE	RV 1959 1959	1 8.5	7.3 8.5	28.0 49.0 62.0	61.1 68.2 16-09-2020			2.4		
71697 -1	NW SEC 16 TWP 29 RGE 8 W5M HUNTER VALLEY FALLENTIMBER CREEK BRIDGE ON LOCAL ROAD, 38 KM NW OF BENCHLANDS	SOUTHERN REGION CALGARY MD BIGHORN	Alberta Transportation (AIT) UNDEFINED CMA BANFF-KANANASKIS	DBT LOCAL ROAD FALLENTIMBER CREEK (WATERCRS-ST)	MAJOR BRIDGE	RV 1986 1986	1 38.0	11.6 38.0 15.0	28.0 49.0 62.0	72.2 66.8 23-01-2025			7.6		
71697 BXL-2	NW SEC 16 TWP 29 RGE 8 W5M FALLENTIMBER CREEK BRIDGE ON LOCAL ROAD, 38 KM NW OF BENCHLANDS	SOUTHERN REGION CALGARY MD BIGHORN	Alberta Transportation (AIT) CMA28 BANFF-KANANASKIS	FALLENTIMBER CREEK (WATERCRS-ST)	EXTENDED BANK P ROTECTION	1986									
71703 -1	SW SEC 1 TWP 22 RGE 1 W5M DEWINTON WATERCOURSE CULVERT ON PROVINCIAL HIGHWAY 2 NEAR DEWINTON	SOUTHERN REGION CALGARY CT FOOTHILLS	Alberta Transportation (AIT) CMA27 HIGHWOOD	SP-BP 2A:08 R1 3.601, 2A:08 L1 3.970 WATERCOURSE (WATERCRS-NI)	BRIDGE CULV	RV 1954	1 1810.0	34.4		66.7 65.5 29-10-2024			5.2		
71705 -1	SW SEC 9 TWP 26 RGE 29 W4M BALZAC NOSE CREEK CULVERT ON HIGHWAY 2, 1 KM S OF BALZAC	SOUTHERN REGION CALGARY CT ROCKY VIEW	Alberta Transportation (AIT) CMA29 AIRDRIE-EAST	RPP;RPP 2:15 R1 51.607, 2:15 L1 51.718 NOSE CREEK (WATERCRS-ST)	BRIDGE CULV	RV 1969	2 4700.0	34.2		33.3 46.8 08-11-2023			6.8		
71706 -1	NW SEC 21 TWP 26 RGE 29 W4M BALZAC NOSE CREEK CULVERT ON HIGHWAY 2, AT S BOUNDARY OF AIRDRIE	SOUTHERN REGION CALGARY CT ROCKY VIEW	Alberta Transportation (AIT) CMA29 AIRDRIE-EAST	RPP;RPP 2:18 L1 3.138, 2:18 R1 3.139 NOSE CREEK (WATERCRS-ST)	BRIDGE CULV	RV 1969	2 4700.0	34.2 -5.0		33.3 47.9 08-11-2023			4.5		
71710 -1	NE SEC 5 TWP 24 RGE 2 W5M CALGARY WATERCOURSE CULVERT ON HWY 8, IN CALGARY	SOUTHERN REGION CALGARY CT ROCKY VIEW	Alberta Transportation (AIT) CMA27 BANFF-KANANASKIS	SPE 8:06 R1 16.226 WATERCOURSE (WATERCRS-NI)	BRIDGE CULV	RV 1970	1 4358.0	12.6 45.0		44.4 47.6 29-05-2019			5.8		


		Transportation Infrastructure Management System										2025/03/06			
		Bridge Structures Report													
		All 'IN SERVICE' Structures - Sorted By: File Number													
														Page 265 of 772	
BF	Legal Land Location Structure Name Location Description	Region District Municipality	Managed By CMA Constituency	Span Types Located On Located Over	Structure Type	Usage Yr Built Yr Supstr	No. Spans Pipes Max Span Length Max Pipe Dia	Clear Rdwy Nom Length Skew	Single (t) Semi (t) Train (t)	Stru Suff	Rat. % Rat. % Insp Date	Theor VCL On Meas VCL On	Deck Height Theor VCL Over Meas VCL Over		
71710 E-2	NE SEC 5 TWP 24 RGE 2 W5M CALGARY WATERCOURSE CULVERT ON HWY 8, IN CALGARY	SOUTHERN REGION CALGARY CT ROCKY VIEW	Alberta Transportation (AIT) CMA27 BANFF-KANANASKIS	SPE 8:06 R1 16.240 WATERCOURSE (WATERCRS-NI)	BRIDGE CULV	RV 2021	1 5040.0				100.0 95.5 12-07-2023				
71710 W-3	NE SEC 5 TWP 24 RGE 2 W5M CALGARY WATERCOURSE CULVERT ON HWY 8, IN CALGARY	SOUTHERN REGION CALGARY CT ROCKY VIEW	Alberta Transportation (AIT) CMA27 BANFF-KANANASKIS	SPE 8:06 L1 16.127 WATERCOURSE (WATERCRS-NI)	BRIDGE CULV	RV 2021	1 5040.0	18.5			100.0 88.8 12-07-2023				
71711 -1	NE SEC 36 TWP 10 RGE 11 W4M BOW ISLAND SMRID CANAL CONCRETE BOX CULVERT ON HIGHWAY 3, IN BOW ISLAND	SOUTHERN REGION LETHBRIDGE BOW ISLAND	Alberta Transportation (AIT) CMA24 TABER-WARNER	BP 3:14 C1 20.196 CHERRY COULEE (WATERCRS-ST)	BRIDGE CULV	RV 1952	1 1981.0	13.0			66.7 67.8 22-02-2024		3.4		
71712 -1	SW SEC 10 TWP 11 RGE 7 W4M SEVEN PERSON WATERCOURSE CULVERT ON PROVINCIAL HIGHWAY 3 NEAR SEVEN PERSON	SOUTHERN REGION LETHBRIDGE CT CYPRESS	Alberta Transportation (AIT) CMA23 CYPRESS-MEDICINE HAT	MP 3:16 C1 9.194 TRIBUTARY TO SEVEN PERSONS CREEK	BRIDGE CULV	RV 1973	1 1400.0	12.8			88.9 79.0 22-02-2024				
71713 -1	NW SEC 10 TWP 12 RGE 6 W4M MEDICINE HAT WATERCOURSE CULVERT ON PROVINCIAL HIGHWAY 3 NEAR MEDICINE HAT	SOUTHERN REGION LETHBRIDGE CT CYPRESS	Alberta Transportation (AIT) CMA23 CYPRESS-MEDICINE HAT	SPE 3:16 C1 22.928 2ND ORDER TRIBUTARY TO SEVEN PERSONS	BRIDGE CULV	RV 1956	1 2134.0	13.0			33.3 46.6 22-02-2024		4.3		
71715 -1	SW SEC 3 TWP 43 RGE 10 W4M HARDISTY GOOSE CREEK (TRIBUTARY TO IRON CREEK) CULVERT ON HIGHWAY 13, 3 KM W OF	CENTRAL REGION VERMILION CT FLAGSTAFF	Alberta Transportation (AIT) CMA16 CAMROSE	SP 13:16 C1 36.229 TRIBUTARY TO IRON CREEK (WATERCRS-ST)	BRIDGE CULV	RV 1992	1 5540.0	11.0			77.8 77.9 05-06-2024		6.3		
71717 -1	NW SEC 4 TWP 12 RGE 6 W4M MEDICINE HAT TRIBUTARY TO SEVEN PERSONS CREEK CULVERT ON HIGHWAY 3, 3 KM SW OF MEDICINE	SOUTHERN REGION LETHBRIDGE CT CYPRESS	Alberta Transportation (AIT) CMA23 CYPRESS-MEDICINE HAT	RPP 3:16 C1 20.715 TRIBUTARY TO SEVEN PERSONS CREEK	BRIDGE CULV	RV 1973	1 2098.0	13.0			55.6 50.7 22-02-2024		4.0		
71718 -1	NW SEC 29 TWP 44 RGE 17 W4M ROSALIND DRIEDMEAT CREEK BRIDGE ON PROVINCIAL HIGHWAY 854 NEAR ROSALIND	CENTRAL REGION VERMILION CT CAMROSE	Alberta Transportation (AIT) CMA16 CAMROSE	HC 854:02 C1 4.360 DRIEDMEAT CREEK (WATERCRS-ST)	STANDARD BRIDGE	RV 1963 1963	1 6.1	10.1 6.1	28.0 49.0 65.5		44.4 56.7 18-10-2023		3.7		
71719 -1	NE SEC 35 TWP 38 RGE 8 W4M CZAR RIBSTONE CREEK BRIDGE ON PROVINCIAL HIGHWAY 884 NEAR CZAR	CENTRAL REGION HANNA MD PROVOST	Alberta Transportation (AIT) CMA22 DRUMHELLER-STETTLER	PG 884:18 C1 9.378 RIBSTONE CREEK (WATERCRS-ST)	STANDARD BRIDGE	RV 1960 1960	3 8.5	9.1 20.7 15.0	28.0 49.0 62.0		50.0 57.9 14-11-2023		5.2		
71721 -1	NW SEC 20 TWP 61 RGE 25 W4M HALACH DAPP CREEK BRIDGE ON LOCAL ROAD NEAR HALACH	NORTH CENTRAL REGION ATHABASCA CT WESTLOCK	WESTLOCK COUNTY UNDEFINED CMA ATHABASCA-BARRHEAD-	SM LOCAL ROAD DAPP CK (WATERCRS-ST)	STANDARD BRIDGE	RV 1990 1990	1 11.0	7.6 11.0 30.0	28.0 49.0 62.0		61.1 67.0 15-07-2024		4.1		
71722 -1	NW SEC 22 TWP 60 RGE 2 W5M FREEDOM WATERCOURSE CULVERT ON LOCAL ROAD NEAR FREEDOM	NORTH CENTRAL REGION ATHABASCA CT BARRHEAD	COUNTY OF BARRHEAD NO. UNDEFINED CMA ATHABASCA-BARRHEAD-	MP LOCAL ROAD TRIBUTARY TO PEMBINA RIVER (WATERCRS-	BRIDGE CULV	RV 1992	1 2400.0	8.0			55.6 70.6 10-09-2024		4.1		
71724 -1	NW SEC 27 TWP 58 RGE 1 W5M HIGHRIDGE WABASH CREEK CULVERT ON LOCAL ROAD NEAR HIGHRIDGE	NORTH CENTRAL REGION ATHABASCA CT BARRHEAD	COUNTY OF BARRHEAD NO. UNDEFINED CMA ATHABASCA-BARRHEAD-	SPE LOCAL ROAD WABASH CREEK (WATERCRS-ST)	BRIDGE CULV	RV 1964	1 1813.0	7.3			66.7 66.5 09-10-2024		7.9		
71725 -1	NW SEC 22 TWP 56 RGE 27 W4M ALCOMDALE RIV QUI BARR BRIDGE ON LOCAL ROAD NEAR ALCOMDALE	NORTH CENTRAL REGION STONY PLAIN CT STURGEON	STURGEON COUNTY UNDEFINED CMA LAC STE. ANNE-PARKLAND	SM LOCAL ROAD RIVIERE QUI BARRE (WATERCRS-ST)	STANDARD BRIDGE	RV 1988 1988	1 11.0	7.6 11.0 0.0	28.0 49.0 62.0		66.7 68.6 24-06-2020		3.0		
71726 -1	NW SEC 28 TWP 61 RGE 25 W4M HALACH DAPP CREEK BRIDGE ON LOCAL ROAD NEAR HALACH	NORTH CENTRAL REGION ATHABASCA CT WESTLOCK	WESTLOCK COUNTY UNDEFINED CMA ATHABASCA-BARRHEAD-	HH LOCAL ROAD DAPP CK (WATERCRS-ST)	STANDARD BRIDGE	RV 1961 1961	3 6.1	6.4 18.3	28.0 49.0 62.5		50.0 60.0 15-07-2024		3.4		
71729 -1	SW SEC 22 TWP 65 RGE 22 W4M COLINTON TAWATINAW RIVER BRIDGE ON LOCAL ROAD NEAR COLINTON	NORTH CENTRAL REGION ATHABASCA CT ATHABASCA	ATHABASCA COUNTY UNDEFINED CMA ATHABASCA-BARRHEAD-	PA LOCAL ROAD TAWATINAW RIVER (WATERCRS-ST)	STANDARD BRIDGE	RV 1970 1970	3 8.5	7.3 20.7			66.7 56.5 22-09-2023		3.8		
71730 -2	NW SEC 10 TWP 64 RGE 22 W4M COLINTON COLINTON CREEK CULVERT ON LOCAL ROAD NEAR COLINTON	NORTH CENTRAL REGION ATHABASCA CT ATHABASCA	ATHABASCA COUNTY UNDEFINED CMA ATHABASCA-BARRHEAD-	MP:MP LOCAL ROAD COLINTON CREEK (WATERCRS-ST)	BRIDGE CULV	RV 2000	2 1800.0	8.0			55.6 63.2 12-11-2021		2.7		
71733 -1	SW SEC 2 TWP 22 RGE 3 W5M PRIDDIS WATERCOURSE CULVERT ON LOCAL ROAD NEAR PRIDDIS	SOUTHERN REGION CALGARY CT FOOTHILLS	FOOTHILLS COUNTY UNDEFINED CMA BANFF-KANANASKIS	SPE LOCAL ROAD TRIBUTARY TO POTHOLE CREEK	BRIDGE CULV	RV 1962	1 1829.0	10.0			77.8 72.4 19-10-2022		4.7		
71734 -1	SW SEC 23 TWP 24 RGE 9 W5M EXSHAW CANYON CREEK (EXSHAW CREEK)CULVERT ON HIGHWAY 1A, 1 KM S OF EXSHAW	SOUTHERN REGION CALGARY MD BIGHORN	Alberta Transportation (AIT) CMA28 BANFF-KANANASKIS	RPB 1A:02 C1 14.570 EXSHAW CREEK (WATERCRS-ST)	BRIDGE CULV	RV 1989	1 7504.0	11.8			66.7 67.9 09-08-2023		3.2		
71735 -2	NW SEC 7 TWP 30 RGE 1 W5M CARSTAIRS CARSTAIRS CREEK CULVERT ON LOCAL ROAD NEAR CARSTAIRS	CENTRAL REGION RED DEER CT MOUNTAIN VIEW	MOUNTAIN VIEW COUNTY UNDEFINED CMA OLDS-DIDSBURY-THREE	MP-SP-MP LOCAL ROAD CARSTAIRS CREEK (WATERCRS-ST)	BRIDGE CULV	RV 2004	1 2200.0	10.0			66.7 72.8 17-03-2022				
71736 -1	SW SEC 30 TWP 28 RGE 28 W4M CROSSFIELD CROSSFIELD C BRIDGE ON LOCAL ROAD NEAR CROSSFIELD	SOUTHERN REGION CALGARY CT ROCKY VIEW	ROCKY VIEW COUNTY UNDEFINED CMA OLDS-DIDSBURY-THREE	HH LOCAL ROAD CROSSFIELD CREEK (WATERCRS-ST)	STANDARD BRIDGE	RV 1962 1962	1 8.5	7.3 8.5	28.0 49.0 67.2		50.0 67.1 12-05-2023		3.0		
71738 -1	SW SEC 26 TWP 29 RGE 24 W4M GRAINGER WATERCOURSE CULVERT ON PROVINCIAL HIGHWAY 575 NEAR GRAINGER	CENTRAL REGION HANNA CT KNEEHILL	Alberta Transportation (AIT) CMA20 OLDS-DIDSBURY-THREE	SPE 575:02 C1 38.169 TRIBUTARY TO KNEEHILLS CREEK	BRIDGE CULV	RV 1964	1 2123.0	9.9 8.0			77.8 75.3 19-11-2023		5.8		


		Transportation Infrastructure Management System Bridge Structures Report All 'IN SERVICE' Structures - Sorted By: File Number										2025/03/06			
														Page 266 of 772	
BF	Legal Land Location Structure Name Location Description	Region District Municipality	Managed By CMA Constituency	Span Types Located On Located Over	Structure Type	Usage Yr Built Yr Supstr	No. Spans Pipes Max Span Length Max Pipe Dia	Clear Rdwy Nom Length Skew	Single (t) Semi (t) Train (t)	Stru Suff Insp	Rat. % Rat. % Date	Theor VCL On Meas VCL On	Deck Height Theor VCL Over Meas VCL Over		
71740 -1	SW SEC 6 TWP 30 RGE 23 W4M CARBON WATERCOURSE CULVERT ON LOCAL ROAD NEAR CARBON	CENTRAL REGION HANNA CT KNEEHILL	KNEEHILL COUNTY UNDEFINED CMA OLDS-DIDSBURY-THREE	SP LOCAL ROAD TRIBUTARY TO KNEEHILLS CREEK	BRIDGE CULV	RV 1973	1 2433.0	8.0			44.4 55.5 15-06-2021		5.2		
71741 -1	SW SEC 1 TWP 28 RGE 23 W4M CARBON WATERCOURSE CULVERT ON LOCAL ROAD NEAR CARBON	SOUTHERN REGION CALGARY CT WHEATLAND	WHEATLAND COUNTY UNDEFINED CMA OLDS-DIDSBURY-THREE	SPE LOCAL ROAD TRIBUTARY TO ROSEBUD RIVER	BRIDGE CULV	RV 1957	1 2134.0	7.6 -11.0			33.3 44.3 16-05-2023		7.4		
71742 -1	SW SEC 5 TWP 28 RGE 22 W4M CARBON ATUSIS CREEK BRIDGE ON LOCAL ROAD NEAR CARBON	SOUTHERN REGION CALGARY CT WHEATLAND	WHEATLAND COUNTY UNDEFINED CMA OLDS-DIDSBURY-THREE	PGO LOCAL ROAD ATUSIS CREEK (WATERCRS-ST)	STANDARD BRIDGE	RV 1958 1958	1 8.5	8.5	29.9 52.4 74.9		61.1 73.9 10-04-2023		2.1		
71743 -1	SW SEC 10 TWP 25 RGE 22 W4M STANDARD WATERCOURSE CULVERT ON LOCAL ROAD NEAR STANDARD	SOUTHERN REGION CALGARY CT WHEATLAND	WHEATLAND COUNTY UNDEFINED CMA OLDS-DIDSBURY-THREE	SPE LOCAL ROAD TRIBUTARY TO CROWFOOT CREEK	BRIDGE CULV	RV 1959	1 2123.0	6.8 -12.0			55.6 56.2 07-05-2024		3.5		
71744 -1	SW SEC 23 TWP 45 RGE 3 W4M EDGERTON WATERCOURSE CULVERT ON LOCAL ROAD NEAR EDGERTON	CENTRAL REGION VERMILION MD WAINWRIGHT	M.D. OF WAINWRIGHT NO. 61 UNDEFINED CMA VERMILION-LLOYDMINSTER-	MP LOCAL ROAD TRIBUTARY TO BATTLE RIVER (WATERCRS-	BRIDGE CULV	RV 1972	1 1524.0	7.3 0.0			44.4 57.4 02-05-2024		3.4		
71745 -1	SW SEC 15 TWP 19 RGE 20 W4M MILO MAJORVILLE C CULVERT ON LOCAL ROAD NEAR MILO	SOUTHERN REGION LETHBRIDGE CT VULCAN	VULCAN COUNTY UNDEFINED CMA CARDSTON-SIKSIKA	SPE LOCAL ROAD TRIBUTARY TO BOW RIVER (WATERCRS-ST)	BRIDGE CULV	RV 1965	1 2136.0	7.9			66.7 71.2 18-11-2022		4.0		
71746 -1	SW SEC 7 TWP 28 RGE 18 W4M EAST COULEE WILLOW CREEK BRIDGE ON HIGHWAY 10, 5 KM NW OF EAST COULEE	CENTRAL REGION HANNA DRUMHELLER	Alberta Transportation (AIT) CMA21 DRUMHELLER-STETTLER	SCC 10:08 C1 14.928 WILLOW CREEK (WATERCRS-ST)	MAJOR BRIDGE	RV 1991 1991	3 11.0	12.0 33.0 -15.0	28.0 49.0 62.0		66.7 59.4 02-08-2023		5.7		
71746 BGL-2	SW SEC 7 TWP 28 RGE 18 W4M EAST COULEE WILLOW CREEK BRIDGE ON HIGHWAY 10, 5 KM NW OF EAST COULEE	CENTRAL REGION HANNA DRUMHELLER	Alberta Transportation (AIT) CMA21 DRUMHELLER-STETTLER	WILLOW CREEK (WATERCRS-ST)	GUIDE BANK	1991					77.8 02-08-2023				
71746 BXR-3	SW SEC 7 TWP 28 RGE 18 W4M EAST COULEE WILLOW CREEK BRIDGE ON HIGHWAY 10, 5 KM NW OF EAST COULEE	CENTRAL REGION HANNA DRUMHELLER	Alberta Transportation (AIT) CMA21 DRUMHELLER-STETTLER	WILLOW CREEK (WATERCRS-ST)	EXTENDED BANK P ROTECTION	1991					77.8 02-08-2023				
71747 -1	SE SEC 3 TWP 23 RGE 16 W4M GEM WATERCOURSE BRIDGE ON PROVINCIAL HIGHWAY 556 NEAR GEM	SOUTHERN REGION LETHBRIDGE CT NEWELL	Alberta Transportation (AIT) CMA23 BROOKS-MEDICINE HAT	HC 556:02 C1 1.601 TRIBUTARY TO MATZHIWIN CREEK	STANDARD BRIDGE	RV 1968 1968	1 8.5	10.1 8.5	30.1 52.8 75.4		33.3 60.7 17-10-2023		2.7		
71748 -1	NW SEC 16 TWP 70 RGE 22 W5M VALLEYVIEW 2ND ORDER TRIBUTARY TO STURGEON CREEK CULVERT ON HIGHWAY 43, 2 KM W OF	PEACE REGION GRANDE PRAIRIE MD GREENVIEW	Alberta Transportation (AIT) CMA03 CENTRAL PEACE-NOTLEY	MP-MP 43:06 R1 49.947, 43:06 L1 49.940 2ND ORDER TRIBUTARY TO STURGEON CK	BRIDGE CULV	RV 1993	1 3000.0	25.4			55.6 65.8 25-05-2023		4.7		
71749 -1	SW SEC 6 TWP 61 RGE 17 W4M SMOKY LAKE WATERCOURSE CULVERT ON LOCAL ROAD NEAR SMOKY LAKE	NORTH CENTRAL REGION ATHABASCA CT SMOKY LAKE	SMOKY LAKE COUNTY UNDEFINED CMA ATHABASCA-BARRHEAD-	SPE LOCAL ROAD TRIBUTARY TO WHITE EARTH CREEK	BRIDGE CULV	RV 1980	1 2433.0	7.5 0.0			55.6 62.1 10-06-2022		4.0		
71750 -1	NW SEC 31 TWP 60 RGE 16 W4M SMOKY LAKE EDWAND CREEK CULVERT ON LOCAL ROAD, 20 KM NE OF SMOKY LAKE	NORTH CENTRAL REGION ATHABASCA CT SMOKY LAKE	SMOKY LAKE COUNTY UNDEFINED CMA ATHABASCA-BARRHEAD-	SP LOCAL ROAD EDWAND CREEK (WATERCRS-ST)	BRIDGE CULV	RV 1992	1 3990.0	7.5 7.0			77.8 78.1 09-06-2022		8.6		
71752 -2	NW SEC 24 TWP 55 RGE 17 W4M ANDREW WATERCOURSE CULVERT ON LOCAL ROAD, 18 KM SW OF ANDREW	CENTRAL REGION VERMILION CT LAMONT	LAMONT COUNTY UNDEFINED CMA FORT SASKATCHEWAN-	MP;MP LOCAL ROAD TRIBUTARY TO WHITFORD CREEK	BRIDGE CULV	RV 2021	2 1800.0	30.0			100.0 92.4 15-07-2022				
71754 -1	SE SEC 17 TWP 68 RGE 23 W4M ATHABASCA CROOKED CREEK CULVERT ON LOCAL ROAD NEAR ATHABASCA	NORTH CENTRAL REGION ATHABASCA CT ATHABASCA	ATHABASCA COUNTY UNDEFINED CMA ATHABASCA-BARRHEAD-	MP LOCAL ROAD TRIBUTARY TO ATHABASCA RIVER	BRIDGE CULV	RV 1987	1 2700.0	8.0			77.8 68.7 25-07-2020		4.5		
71755 -1	SW SEC 26 TWP 48 RGE 26 W4M CALMAR W WHITEMUD C CULVERT ON LOCAL ROAD NEAR CALMAR	NORTH CENTRAL REGION STONY PLAIN CT LEDUC	LEDUC COUNTY UNDEFINED CMA DRAYTON VALLEY-DEVON	RPP;MP LOCAL ROAD WEST WHITEMUD CREEK (WATERCRS-ST)	BRIDGE CULV	RV 1962	2 1842.0	6.5			55.6 63.7 18-03-2022		2.4		
71758 -1	NW SEC 33 TWP 56 RGE 3 W5M RICH VALLEY WATERCOURSE CULVERT ON LOCAL ROAD NEAR RICH VALLEY	NORTH CENTRAL REGION STONY PLAIN CT LAC STE. ANNE	LAC STE. ANNE COUNTY UNDEFINED CMA LAC STE. ANNE-PARKLAND	FP LOCAL ROAD TRIBUTARY TO MACDONALD CREEK	BRIDGE CULV	RV 1973	1 1474.0	6.0 0.0			22.2 35.2 04-07-2024		2.7		
71759 -1	SW SEC 26 TWP 56 RGE 3 W5M RICH VALLEY WATERCOURSE CULVERT ON LOCAL ROAD NEAR RICH VALLEY	NORTH CENTRAL REGION STONY PLAIN CT LAC STE. ANNE	LAC STE. ANNE COUNTY UNDEFINED CMA LAC STE. ANNE-PARKLAND	MP LOCAL ROAD TRIBUTARY TO MACDONALD CREEK	BRIDGE CULV	RV 1983	1 1600.0	7.0			66.7 73.6 03-11-2020		2.3		
71760 -1	SW SEC 17 TWP 58 RGE 4 W5M BARRHEAD WATERCOURSE CULVERT ON HWY 654, 25 KM SW OF BARRHEAD	NORTH CENTRAL REGION ATHABASCA CT BARRHEAD	Alberta Transportation (AIT) CMA10 ATHABASCA-BARRHEAD-	MP;MP 654:02 C1 6.968 TRIBUTARY TO PADDLE RIVER (WATERCRS-	BRIDGE CULV	RV 1983	2 2200.0	9.4			22.2 32.0 27-08-2024		4.5		
71761 -1	SE SEC 5 TWP 48 RGE 5 W5M BRETON WATERCOURSE CULVERT ON PROVINCIAL HIGHWAY 616 NEAR BRETON	NORTH CENTRAL REGION STONY PLAIN CT BRAZEAU	Alberta Transportation (AIT) CMA11 DRAYTON VALLEY-DEVON	SPE 616:02 C1 14.486 2ND ORDER TRIBUTARY TO POPLAR CREEK	BRIDGE CULV	RV 1983	1 2123.0	9.0 -30.0			77.8 65.8 25-06-2024		6.1		
71762 -1	SW SEC 2 TWP 48 RGE 5 W5M BRETON WATERCOURSE CULVERT ON PROVINCIAL HIGHWAY 616 NEAR BRETON	NORTH CENTRAL REGION STONY PLAIN CT BRAZEAU	Alberta Transportation (AIT) CMA11 DRAYTON VALLEY-DEVON	SPE;MP 616:02 C1 18.465 TRIBUTARY TO POPLAR CREEK (WATERCRS-	BRIDGE CULV	RV 1979	2 2433.0	9.0			33.3 40.6 25-06-2024		5.4		


BF	Legal Land Location Structure Name Location Description	Region District Municipality	Managed By CMA Constituency	Span Types Located On Located Over	Structure Type	Usage Yr Built Yr Supstr	No. Spans Pipes Max Span Length Max Pipe Dia	Clear Rdwy Nom Length Skew	Single (t) Semi (t) Train (t)	Stru Suff Insp	Rat. % Rat. % Date	Theor VCL On Meas VCL On	Deck Height Theor VCL Over Meas VCL Over
71763 -2	SW SEC 34 TWP 50 RGE 6 W5M TOMAHAWK WATERCOURSE CULVERT ON LOCAL ROAD, 8 KM SW OF TOMAHAWK	NORTH CENTRAL REGION STONY PLAIN CT PARKLAND	PARKLAND COUNTY UNDEFINED CMA DRAYTON VALLEY-DEVON	MP LOCAL ROAD TRIBUTARY TO NORTH SASKATCHEWAN	BRIDGE CULV	RV 2023	1 2700.0	8.0 -5.0			100.0 98.6 18-10-2023		
71765 -1	SE SEC 1 TWP 53 RGE 6 W5M SEBA BEACH WATERCOURSE BRIDGE ON LOCAL ROAD NEAR SEBA BEACH	NORTH CENTRAL REGION STONY PLAIN CT PARKLAND	PARKLAND COUNTY UNDEFINED CMA DRAYTON VALLEY-DEVON	PG LOCAL ROAD TRIBUTARY TO WABAMUN CREEK	STANDARD BRIDGE	RV 1958 1958	3 6.1	8.2 18.3	28.0 49.0 62.0		38.9 59.0 26-10-2023		4.0
71766 -1	SE SEC 26 TWP 56 RGE 6 W5M LISBURN WATERCOURSE BRIDGE ON LOCAL ROAD NEAR LISBURN	NORTH CENTRAL REGION STONY PLAIN CT LAC STE. ANNE	LAC STE. ANNE COUNTY UNDEFINED CMA LAC STE. ANNE-PARKLAND	HH LOCAL ROAD TRIBUTARY TO PEMBINA RIVER (WATERCRS-	STANDARD BRIDGE	RV 1961 1961	1 8.5	7.3 8.5	28.0 49.0 67.2		44.4 62.6 05-11-2024		3.0
71767 -1	SW SEC 13 TWP 51 RGE 6 W5M TOMAHAWK TOMAHAWK CREEK BRIDGE ON PROVINCIAL HIGHWAY 759 NEAR TOMAHAWK	NORTH CENTRAL REGION STONY PLAIN CT PARKLAND	Alberta Transportation (AIT) CMA12 DRAYTON VALLEY-DEVON	SM 759:04 C1 3.500 TRIBUTARY TO TOMAHAWK CREEK	STANDARD BRIDGE	RV 1983 1983	1 6.0	13.0 6.0	28.0 49.0 62.0		38.9 52.8 15-08-2022		
71768 -2	SW SEC 22 TWP 55 RGE 9 W5M WILDWOOD WATERCOURSE CULVERT ON LOCAL ROAD, 17 KM N OF WILDWOOD	NORTH CENTRAL REGION EDSON CT YELLOWHEAD	YELLOWHEAD COUNTY UNDEFINED CMA WEST YELLOWHEAD	SP LOCAL ROAD TRIBUTARY TO DEEP CK (WATERCRS-ST)	BRIDGE CULV	RV 2014	1 3050.0	8.0			55.6 73.0 25-01-2022		6.9
71770 -1	SW SEC 19 TWP 55 RGE 13 W5M CARROT CREEK WATERCOURSE CULVERT ON LOCAL ROAD NEAR CARROT CREEK	NORTH CENTRAL REGION EDSON CT YELLOWHEAD	YELLOWHEAD COUNTY UNDEFINED CMA WEST YELLOWHEAD	SPE LOCAL ROAD TRIBUTARY TO MCLEOD RIVER (WATERCRS-	BRIDGE CULV	RV 1954	1 1813.0	5.0 40.0			55.6 50.0 13-07-2023		2.7
71772 -2	NW SEC 27 TWP 56 RGE 3 W5M RICH VALLEY WATERCOURSE CULVERT ON LOCAL ROAD, 6 KM NW OF RICH VALLEY	NORTH CENTRAL REGION STONY PLAIN CT LAC STE. ANNE	LAC STE. ANNE COUNTY UNDEFINED CMA LAC STE. ANNE-PARKLAND	FP LOCAL ROAD TRIBUTARY TO MACDONALD CREEK	BRIDGE CULV	RV 2022	1 1475.0	7.0 -20.0			88.9 88.6 02-09-2022		
71774 -1	SE SEC 17 TWP 26 RGE 9 W4M BIG STONE BLOOD INDIAN CREEK CULVERT ON HIGHWAY 570, 37 KM SE OF SUUNYNOOK	CENTRAL REGION HANNA SPECIAL AREA 3	Alberta Transportation (AIT) CMA21 DRUMHELLER-STETTTLER	SP 570:04 C1 26.383 BLOOD INDIAN CREEK (WATERCRS-ST)	BRIDGE CULV	RV 1991	1 3990.0	9.7			55.6 64.1 17-11-2023		8.1
71777 -1	NW SEC 32 TWP 30 RGE 14 W4M HANNA BULLPOUND CREEK BRIDGE ON LOCAL ROAD NEAR HANNA	CENTRAL REGION HANNA SPECIAL AREA 2	Municipal Services Branch UNDEFINED CMA DRUMHELLER-STETTTLER	HH LOCAL ROAD BULLPOUND CREEK (WATERCRS-ST)	STANDARD BRIDGE	RV 1961 1961	1 6.1	10.0 6.1	28.0 49.0 62.5		44.4 60.8 19-09-2023		2.6
71778 -1	SE SEC 2 TWP 32 RGE 16 W4M CRAIGMYLE WOLF CREEK 2 BRIDGE ON LOCAL ROAD NEAR CRAIGMYLE	CENTRAL REGION HANNA CT STARLAND	STARLAND COUNTY UNDEFINED CMA DRUMHELLER-STETTTLER	SM LOCAL ROAD WOLF CREEK (WATERCRS-ST)	STANDARD BRIDGE	RV 1983 1983	1 11.0	7.6 11.0	28.0 49.0 62.0		83.3 73.2 14-05-2024		2.4
71779 -2	NE SEC 19 TWP 31 RGE 18 W4M MICHICHI MICHICHI CREEK CULVERT ON LOCAL ROAD, 10 KM N OF MICHICHI	CENTRAL REGION HANNA CT STARLAND	STARLAND COUNTY UNDEFINED CMA DRUMHELLER-STETTTLER	MP LOCAL ROAD MICHICHI CREEK (WATERCRS-ST)	BRIDGE CULV	RV 2018	1 2700.0	8.0 55.0			100.0 90.5 17-03-2023		
71780 -1	NW SEC 25 TWP 30 RGE 18 W4M DELIA WATERCOURSE CULVERT ON LOCAL ROAD NEAR MICHICHI	CENTRAL REGION HANNA CT STARLAND	STARLAND COUNTY UNDEFINED CMA DRUMHELLER-STETTTLER	MP LOCAL ROAD 2ND ORDER TRIBUTARY TO MICHICHI CREEK	BRIDGE CULV	RV 1992	1 2200.0	8.6 -30.0			66.7 67.5 14-12-2023		3.1
71783 -1	SE SEC 18 TWP 10 RGE 5 W4M DUNMORE BULLSHEAD CREEK CULVERT ON LOCAL ROAD NEAR DUNMORE	SOUTHERN REGION LETHBRIDGE CT CYPRESS	CYPRESS COUNTY UNDEFINED CMA CYPRESS-MEDICINE HAT	SPE LOCAL ROAD BULLSHEAD CREEK (WATERCRS-ST)	BRIDGE CULV	RV 1975	1 3658.0	7.3			66.7 74.0 04-07-2022		5.8
71784 -1	NW SEC 11 TWP 5 RGE 9 W4M ETZIKOM WATERCOURSE CULVERT ON LOCAL ROAD NEAR ETZIKOM	SOUTHERN REGION LETHBRIDGE CT FORTY MILE	COUNTY OF FORTY MILE NO. UNDEFINED CMA TABER-WARNER	SPE-SPE LOCAL ROAD TRIBUTARY TO PAKOWKI LAKE (WATERCRS-	BRIDGE CULV	RV 1960	1 2123.0	8.0 60.0			55.6 56.7 15-12-2020		4.9
71785 -1	SW SEC 14 TWP 5 RGE 9 W4M ETZIKOM WATERCOURSE CULVERT ON LOCAL ROAD NEAR ETZIKOM	SOUTHERN REGION LETHBRIDGE CT FORTY MILE	COUNTY OF FORTY MILE NO. UNDEFINED CMA TABER-WARNER	SPE LOCAL ROAD TRIBUTARY TO PAKOWKI LAKE (WATERCRS-	BRIDGE CULV	RV 1961	1 2123.0	8.2 26-09-2023			66.7 53.4		4.0
71786 -2	SW SEC 7 TWP 19 RGE 13 W4M BROOKS WATERCOURSE CULVERT ON LOCAL ROAD, 9 KM NE OF BROOKS	SOUTHERN REGION LETHBRIDGE CT NEWELL	COUNTY OF NEWELL UNDEFINED CMA BROOKS-MEDICINE HAT	SSP LOCAL ROAD TRIBUTARY TO ONETREE CREEK	BRIDGE CULV	RV 2021	1 1800.0	9.0 0.0			100.0 94.8 13-04-2021		
71787 -1	SE SEC 15 TWP 20 RGE 14 W4M DUCHESS EID IRRIGATION CANAL CULVERT ON PROVINCIAL HIGHWAY 544 NEAR DUCHESS	SOUTHERN REGION LETHBRIDGE CT NEWELL	Alberta Transportation (AIT) CMA23 BROOKS-MEDICINE HAT	SPE 544:02 C1 8.282 EID - ONE TREE CK (WATERCRS-IC)	BRIDGE CULV	IC 1964	1 1829.0	8.5			33.3 38.8 24-01-2023		5.5
71788 -1	SE SEC 3 TWP 47 RGE 5 W4M VERMILION WATERCOURSE BRIDGE ON LOCAL ROAD NEAR VERMILION	CENTRAL REGION VERMILION CT VERMILION RIVER	COUNTY OF VERMILION UNDEFINED CMA VERMILION-LLOYDMINSTER-	TT LOCAL ROAD TRIBUTARY TO BATTLE RIVER (WATERCRS-	STANDARD BRIDGE	RV 1932 1932	1 6.1	5.5 6.1	13.0 23.0 34.0		33.3 37.5 04-07-2019		2.7
71789 -1	SW SEC 3 TWP 58 RGE 5 W4M LINDBERGH WATERCOURSE BRIDGE ON LOCAL ROAD NEAR LINDBERGH	NORTH CENTRAL REGION ATHABASCA CT ST PAUL	COUNTY OF ST. PAUL NO. 19 UNDEFINED CMA BONNYVILLE-COLD LAKE-ST.	SM LOCAL ROAD TRIBUTARY TO MOOSWA CREEK	STANDARD BRIDGE	RV 1981 1981	1 6.0	7.6 6.0 -30.0	28.0 49.0 62.0		66.7 72.2 02-03-2021		2.4
71790 -1	SE SEC 30 TWP 60 RGE 6 W4M BONNYVILLE WATERCOURSE CULVERT ON LOCAL ROAD NEAR BONNYVILLE	NORTH CENTRAL REGION ATHABASCA MD BONNYVILLE	M.D. OF BONNYVILLE NO. 87 UNDEFINED CMA BONNYVILLE-COLD LAKE-ST.	SP LOCAL ROAD TRIBUTARY TO MOOSELAKE RIVER	BRIDGE CULV	RV 1953	1 1810.0	7.0			44.4 57.6 25-10-2022		4.6
71791 -2	NW SEC 31 TWP 60 RGE 7 W4M GLENDON WATERCOURSE CULVERT ON LOCAL ROAD, 14 KM SE OF GLENDON	NORTH CENTRAL REGION ATHABASCA MD BONNYVILLE	M.D. OF BONNYVILLE NO. 87 UNDEFINED CMA BONNYVILLE-COLD LAKE-ST.	SP LOCAL ROAD TRIBUTARY TO THINLAKE RIVER	BRIDGE CULV	RV 2024	1 2740.0						

		Transportation Infrastructure Management System										2025/03/06			
		Bridge Structures Report													
		All 'IN SERVICE' Structures - Sorted By: File Number													
														Page 268 of 772	
BF	Legal Land Location Structure Name Location Description	Region District Municipality	Managed By CMA Constituency	Span Types Located On Located Over	Structure Type	Usage Yr Built Yr Supstr	No. Spans Pipes Max Span Length Max Pipe Dia	Clear Rdwy Nom Length Skew	Single (t) Semi (t) Train (t)	Stru Suff Insp	Rat. % Rat. % Date	Theor VCL On Meas VCL On	Deck Height Theor VCL Over Meas VCL Over		
71793 -1	SE SEC 3 TWP 50 RGE 8 W4M MANNVILLE WATERCOURSE CULVERT ON LOCAL ROAD NEAR MANNVILLE	CENTRAL REGION VERMILION CT MINBURN	COUNTY OF MINBURN NO. 27 UNDEFINED CMA FORT SASKATCHEWAN-	MP MP LOCAL ROAD TRIBUTARY TO GRIZZLY BEAR CREEK	BRIDGE CULV	RV 1988	2 1800.0	8.0 0.0			33.3 38.4 24-09-2023		4.2		
71794 -2	SW SEC 34 TWP 55 RGE 9 W4M MYRNAM WATERCOURSE CULVERT ON LOCAL ROAD, 20 KM N OF MYRNAM	NORTH CENTRAL REGION ATHABASCA CT ST PAUL	COUNTY OF ST. PAUL NO. 19 UNDEFINED CMA BONNYVILLE-COLD LAKE-ST.	MP LOCAL ROAD 2ND ORDER TRIBUTARY TO NORTH	BRIDGE CULV	RV 2021	1 1800.0	8.0 -15.0			77.8 60.1 31-08-2022				
71795 -1	NW SEC 21 TWP 29 RGE 8 W5M COCHRANE NUISANCE CREEK CULVERT ON LOCAL ROAD NEAR COCHRANE	SOUTHERN REGION CALGARY MD BIGHORN	Alberta Transportation (AIT) CMA28 BANFF-KANANASKIS	SPE LOCAL ROAD NUISANCE CK (WATERCRS-ST)	BRIDGE CULV	RV 1983	1 2435.0	9.2 -21.0			77.8 68.7 06-01-2023		17.6		
71796 -2	SE SEC 14 TWP 59 RGE 9 W4M ST. VINCENT ATIMOSWE CREEK CULVERT ON LOCAL ROAD NEAR ST. VINCENT	NORTH CENTRAL REGION ATHABASCA CT ST PAUL	COUNTY OF ST. PAUL NO. 19 UNDEFINED CMA ATHABASCA-BARRHEAD-	MP LOCAL ROAD ATIMOSWE CREEK (WATERCRS-ST)	BRIDGE CULV	RV 2004	1 3000.0	8.0 30.0			77.8 86.8 30-09-2020		4.2		
71797 -1	NW SEC 23 TWP 58 RGE 11 W4M ST. BRIDES WATERCOURSE CULVERT ON PROVINCIAL HIGHWAY 36 NEAR ST. BRIDES	NORTH CENTRAL REGION ATHABASCA CT ST PAUL	Alberta Transportation (AIT) CMA08 BONNYVILLE-COLD LAKE-ST.	FP 36:24 C1 4.706 TRIBUTARY TO SADDLELAKE CREEK	BRIDGE CULV	RV 1958	1 1474.0	13.1			55.6 54.2 16-06-2024		3.0		
71799 -2	SE SEC 26 TWP 62 RGE 11 W4M ST. LINA WATERCOURSE CULVERT ON LOCAL ROAD, 14 KM NW OF ST. LINA	NORTH CENTRAL REGION ATHABASCA CT ST PAUL	COUNTY OF ST. PAUL NO. 19 UNDEFINED CMA ATHABASCA-BARRHEAD-	MP LOCAL ROAD TRIBUTARY TO BEAVER RIVER (WATERCRS-	BRIDGE CULV	RV 2011	1 1200.0	7.3			22.2 36.6 29-09-2020				
71801 -1	NW SEC 31 TWP 64 RGE 13 W4M LAC LA BICHE BEAVER RIVER BRIDGE ON HIGHWAY 36, 20 KM S OF LAC LA BICHE	NORTH CENTRAL REGION ATHABASCA CT LAC LA BICHE	Alberta Transportation (AIT) CMA08 FORT MCMURRAY-LAC LA	SM 36:26 C1 53.223 BEAVER RIVER (WATERCRS-ST)	STANDARD BRIDGE	RV 1984 1984	3 10.0	11.3 30.0	28.0 49.0 62.0		44.4 46.3 14-06-2024		5.3		
71804 -1	NW SEC 19 TWP 47 RGE 3 W5M BRETON POPLAR CREEK BRIDGE ON LOCAL ROAD, 6 KM SE OF BRETON	NORTH CENTRAL REGION STONY PLAIN CT BRAZEAU	BRAZEAU COUNTY UNDEFINED CMA DRAYTON VALLEY-DEVON	PT, TT LOCAL ROAD POPLAR CREEK (WATERCRS-ST)	MAJOR BRIDGE	RV 1939 1939	2 18.3	4.9 26.8	10.3 12.0 18.9		33.3 33.5 26-06-2024		4.2		
71807 -2	NW SEC 6 TWP 37 RGE 6 W5M CHEDDERVILLE MUD CREEK CULVERT ON PROVINCIAL HIGHWAY 22 NEAR CHEDDERVILLE	CENTRAL REGION RED DEER CT CLEARWATER	Alberta Transportation (AIT) CMA18 RIMBEY-ROCKY MOUNTAIN	SP 22:22 C1 6.918 MUD CREEK (WATERCRS-ST)	BRIDGE CULV	RV 2006	1 3360.0	10.0			55.6 63.2 16-02-2023		6.4		
71809 -1	SW SEC 16 TWP 36 RGE 7 W5M RICINUS ALFORD CREEK CULVERT ON PROVINCIAL HIGHWAY 591 NEAR RICINUS	CENTRAL REGION RED DEER CT CLEARWATER	Alberta Transportation (AIT) CMA18 RIMBEY-ROCKY MOUNTAIN	RPP 591:02 C1 24.706 ALFORD CREEK (WATERCRS-ST)	BRIDGE CULV	RV 1955	1 2121.0	7.9			66.7 64.6 16-02-2023		2.4		
71810 -1	SE SEC 17 TWP 73 RGE 11 W5M FAUST JIM COOKS CREEK BRIDGE ON LOCAL ROAD NEAR FAUST	PEACE REGION PEACE RIVER CT BIG LAKES	BIG LAKES COUNTY UNDEFINED CMA LESSER SLAVE LAKE	HC LOCAL ROAD TRIBUTARY TO LESSER SLAVE RIVER	STANDARD BRIDGE	RV 1969 1969	1 6.1	7.3 6.1	28.0 49.0 65.5		38.9 56.2 05-10-2020		2.4		
71811 -1	SE SEC 22 TWP 73 RGE 12 W5M DRIFTPILE BOGGY CREEK (TRIBUTARY TO LESSER SLAVE RIVER) CULVERT ON HIGHWAY 2, 0.5 KM E	PEACE REGION PEACE RIVER CT BIG LAKES	Alberta Transportation (AIT) CMA06 LESSER SLAVE LAKE	RPB 2:50 C1 21.866 TRIBUTARY TO LESSER SLAVE RIVER	BRIDGE CULV	RV 1993	1 4535.0	12.0			77.8 69.3 04-10-2023		4.8		
71813 -1	SW SEC 14 TWP 91 RGE 23 W5M MANNING WATERCOURSE CULVERT ON LOCAL ROAD NEAR MANNING	PEACE REGION PEACE RIVER CT NORTHERN LIGHTS	COUNTY OF NORTHERN UNDEFINED CMA PEACE RIVER	MP MP LOCAL ROAD TRIBUTARY TO BUCHANAN CREEK	BRIDGE CULV	RV 1999	2 2400.0	7.3			55.6 69.8 06-05-2020		2.8		
71814 -2	SW SEC 10 TWP 92 RGE 23 W5M NOTIKEWIN WATERCOURSE CULVERT ON HWY 35, 3 KM N OF MANNING	PEACE REGION PEACE RIVER CT NORTHERN LIGHTS	Alberta Transportation (AIT) CMA04 PEACE RIVER	SP 35:08 C1 4.108 TRIBUTARY TO STOWE CREEK (WATERCRS-	BRIDGE CULV	RV 2015	1 3990.0	10.0 5.0			88.9 82.7 14-02-2024				
71816 -2	SW SEC 15 TWP 87 RGE 24 W5M DIXONVILLE WATERCOURSE CULVERT ON LOCAL ROAD, 6 KM W OF DIXONVILLE	PEACE REGION PEACE RIVER CT NORTHERN LIGHTS	COUNTY OF NORTHERN UNDEFINED CMA PEACE RIVER	MP LOCAL ROAD TRIBUTARY TO BEATON CK (WATERCRS-ST)	BRIDGE CULV	RV 2018	1 2000.0	6.5 -15.0			77.8 72.3 20-06-2019				
71817 -2	SE SEC 16 TWP 87 RGE 24 W5M DIXONVILLE WATERCOURSE CULVERT ON PROVINCIAL HIGHWAY 689, 5 km WEST OF DIXONVILLE	PEACE REGION PEACE RIVER CT NORTHERN LIGHTS	Alberta Transportation (AIT) CMA04 PEACE RIVER	MP 689:02 C1 17.535 TRIBUTARY TO BEATON CK (WATERCRS-ST)	BRIDGE CULV	RV 2006	1 2000.0	9.5 -14.0			77.8 74.4 03-12-2022				
71818 -1	NW SEC 6 TWP 87 RGE 24 W5M CLEAR HILLS BEATON CREEK BRIDGE ON LOCAL ROAD NEAR CLEAR HILLS	PEACE REGION PEACE RIVER CT NORTHERN LIGHTS	COUNTY OF NORTHERN UNDEFINED CMA PEACE RIVER	HC LOCAL ROAD BEATON CREEK (WATERCRS-ST)	STANDARD BRIDGE	RV 1966 1966	3 6.1	7.3 18.3 -15.0	28.0 49.0 65.5		38.9 51.7 05-10-2022		4.0		
71819 -1	NW SEC 27 TWP 83 RGE 1 W6M WHITELAW LEITH RIVER CULVERT ON LOCAL ROAD, 13 KM N OF WHITELAW	PEACE REGION GRANDE PRAIRIE CT CLEAR HILLS	CLEAR HILLS COUNTY UNDEFINED CMA CENTRAL PEACE-NOTLEY	MP LOCAL ROAD LEITH RIVER (WATERCRS-ST)	BRIDGE CULV	RV 1988	1 3000.0	8.0			44.4 64.3 18-10-2023		4.0		
71820 -1	SE SEC 17 TWP 84 RGE 4 W6M HINES CREEK JACREEK CREEK BRIDGE ON LOCAL ROAD NEAR HINES CREEK	PEACE REGION GRANDE PRAIRIE CT CLEAR HILLS	CLEAR HILLS COUNTY UNDEFINED CMA CENTRAL PEACE-NOTLEY	PG LOCAL ROAD JACK CREEK (WATERCRS-ST)	STANDARD BRIDGE	RV 1958 1958	1 6.1	7.3 6.1	28.0 49.0 62.0		55.6 64.5 22-09-2021		2.7		
71821 -1	NE SEC 35 TWP 81 RGE 5 W6M FAIRVIEW HINES CREEK BRIDGE ON HIGHWAY 682, 18 KM W OF FAIRVIEW	PEACE REGION GRANDE PRAIRIE MD FAIRVIEW	Alberta Transportation (AIT) CMA04 CENTRAL PEACE-NOTLEY	CBT 682:02 C1 12.401 HINES CREEK (WATERCRS-ST)	MAJOR BRIDGE	RV 1989 1989	3 26.0	9.0 72.0 0.0	28.0 49.0 62.0		66.7 51.1 09-03-2022		10.9		
71822 -1	SW SEC 4 TWP 84 RGE 5 W6M HINES CREEK JACK CREEK CULVERT ON HIGHWAY 685, 8 KM W OF HINES CREEK	PEACE REGION GRANDE PRAIRIE CT CLEAR HILLS	Alberta Transportation (AIT) CMA04 CENTRAL PEACE-NOTLEY	SP 685:02 C1 5.143 JACK CREEK (WATERCRS-ST)	BRIDGE CULV	RV 1992	1 4920.0	9.5			55.6 51.1 03-05-2022		7.9		

		Transportation Infrastructure Management System										2025/03/06	
		Bridge Structures Report											
		All 'IN SERVICE' Structures - Sorted By: File Number											
Page 269 of 772													
BF	Legal Land Location Structure Name Location Description	Region District Municipality	Managed By CMA Constituency	Span Types Located On Located Over	Structure Type	Usage Yr Built Yr Supstr	No. Spans Pipes Max Span Length Max Pipe Dia	Clear Rdwy Nom Length Skew	Single (t) Semi (t) Train (t)	Stru Suff Insp	Rat. % Rat. % Date	Theor VCL On Meas VCL On	Deck Height Theor VCL Over Meas VCL Over
71823 -1	SW SEC 12 TWP 84 RGE 5 W6M HINES CREEK WATERCOURSE CULVERT ON LOCAL ROAD, 6 KM NW OF HINES CREEK	PEACE REGION GRANDE PRAIRIE CT CLEAR HILLS	CLEAR HILLS COUNTY UNDEFINED CMA CENTRAL PEACE-NOTLEY	HC LOCAL ROAD JACK CREEK (WATERCRS-ST)	STANDARD BRIDGE	RV 1965 1965	2 6.1	8.2 12.2	28.0 49.0 65.5	44.4 65.2 04-05-2020			3.5
71824 -2	NW SEC 9 TWP 85 RGE 5 W6M HINES CREEK MONTAGNEUSE RIVER CULVERT ON HWY 64, 15 KM NW OF HINES CREEK	PEACE REGION GRANDE PRAIRIE CT CLEAR HILLS	Alberta Transportation (AIT) CMA04 CENTRAL PEACE-NOTLEY	SP 64:04 C1 16.472 MONTAGNEUSE RIVER (WATERCRS-ST)	BRIDGE CULV	RV 2018	1 6600.0	12.6		66.7 56.3 08-03-2024			
71825 -1	SW SEC 15 TWP 86 RGE 6 W6M EUREKA RIVER EUREKA RIVER BRIDGE ON LOCAL ROAD NEAR EUREKA RIVER	PEACE REGION GRANDE PRAIRIE CT CLEAR HILLS	CLEAR HILLS COUNTY UNDEFINED CMA CENTRAL PEACE-NOTLEY	HH LOCAL ROAD EUREKA RIVER (WATERCRS-ST)	STANDARD BRIDGE	RV 1962 1962	3 8.5	9.1 20.7	28.0 49.0 62.5	44.4 62.4 03-05-2020			3.7
71832 -1	NE SEC 30 TWP 71 RGE 26 W4M HONDO WATERCOURSE CULVERT ON LOCAL ROAD NEAR HONDO	NORTH CENTRAL REGION ATHABASCA MD LESSER SLAVE RVR	M.D. OF LESSER SLAVE UNDEFINED CMA LESSER SLAVE LAKE	MP LOCAL ROAD TRIBUTARY TO ATHABASCA RIVER	BRIDGE CULV	RV 1987	1 1800.0	8.0 21.0		66.7 64.8 05-06-2024			5.2
71833 -2	SW SEC 4 TWP 75 RGE 15 W5M ENILDA MUD CREEK CULVERT ON LOCAL ROAD, 8 KM NE OF ENILDA	PEACE REGION PEACE RIVER CT BIG LAKES	BIG LAKES COUNTY UNDEFINED CMA LESSER SLAVE LAKE	MP;MP LOCAL ROAD MUD CREEK (WATERCRS-ST)	BRIDGE CULV	RV 2021	2 2700.0	8.0 10.0		100.0 95.3 12-09-2023			
71835 -1	NE SEC 2 TWP 14 RGE 30 W4M STAVELY WILLOW CREEK BRIDGE ON LOCAL ROAD, 28 KM W OF STAVELY	SOUTHERN REGION LETHBRIDGE MD WILLOW CREEK	M.D. OF WILLOW CREEK NO. UNDEFINED CMA LIVINGSTONE-MACLEOD	TH LOCAL ROAD WILLOW CREEK (WATERCRS-ST)	MAJOR BRIDGE	RV 1903 1903	1 53.3	4.3 53.3	9.1 13.8 23.6	44.4 33.7 28-10-2022	4.3		5.8
71838 -1	NE SEC 23 TWP 8 RGE 30 W4M PINCHER CREE TENNESSEE CREEK BRIDGE ON LOCAL ROAD NEAR PINCHER CREE	SOUTHERN REGION LETHBRIDGE MD PINCHER CREEK	M.D. OF PINCHER CREEK NO. UNDEFINED CMA LIVINGSTONE-MACLEOD	HC LOCAL ROAD TENNESSEE CREEK (WATERCRS-ST)	STANDARD BRIDGE	RV 1971 1971	1 6.1	7.3 6.1	28.0 49.0 65.5	55.6 68.8 21-06-2022			2.1
71840 -1	SE SEC 1 TWP 75 RGE 8 W6M LA GLACE WATERCOURSE CULVERT ON LOCAL ROAD NEAR LA GLACE	PEACE REGION GRANDE PRAIRIE CT GRANDE PRAIRIE	COUNTY OF GRANDE PRAIRIE UNDEFINED CMA GRANDE PRAIRIE-WAPITI	SP LOCAL ROAD MULLIGAN CREEK (WATERCRS-ST)	BRIDGE CULV	RV 1995	1 3670.0	9.6		77.8 82.0 27-01-2022			6.5
71842 -1	NW SEC 7 TWP 75 RGE 8 W6M LA GLACE WEBBER CREEK BRIDGE ON LOCAL ROAD NEAR LA GLACE	PEACE REGION GRANDE PRAIRIE CT GRANDE PRAIRIE	COUNTY OF GRANDE PRAIRIE UNDEFINED CMA GRANDE PRAIRIE-WAPITI	PA LOCAL ROAD WEBBER CREEK (WATERCRS-ST)	STANDARD BRIDGE	RV 1970 1970	1 8.5	7.3 8.5	24.0 40.0 54.0	50.0 61.2 14-06-2021			3.0
71843 -1	SE SEC 13 TWP 75 RGE 9 W6M LA GLACE WEBBER CREEK BRIDGE ON LOCAL ROAD NEAR LA GLACE	PEACE REGION GRANDE PRAIRIE CT GRANDE PRAIRIE	COUNTY OF GRANDE PRAIRIE UNDEFINED CMA GRANDE PRAIRIE-WAPITI	PG LOCAL ROAD WEBBER CREEK (WATERCRS-ST)	STANDARD BRIDGE	RV 1978 1955	1 8.5	7.3 8.5	28.0 49.0 62.0	50.0 63.2 23-06-2020			3.4
71844 -1	SW SEC 23 TWP 51 RGE 20 W4M LINDBROOK HASTINGS CREEK CULVERT ON LOCAL ROAD NEAR LINDBROOK	CENTRAL REGION VERMILION CT BEAVER	BEAVER COUNTY UNDEFINED CMA CAMROSE	RPP LOCAL ROAD HASTINGS CREEK (WATERCRS-ST)	BRIDGE CULV	RV 1972	1 1842.0	8.2		33.3 50.3 25-09-2024			2.9
71846 -1	SW SEC 26 TWP 73 RGE 13 W6M LYMBURN BEAVERLODGE BRIDGE ON LOCAL ROAD NEAR LYMBURN	PEACE REGION GRANDE PRAIRIE CT GRANDE PRAIRIE	COUNTY OF GRANDE PRAIRIE UNDEFINED CMA GRANDE PRAIRIE-WAPITI	HH LOCAL ROAD BEAVERLODGE RIVER (WATERCRS-ST)	STANDARD BRIDGE	RV 1961 1961	1 8.5	7.3 8.5	28.0 49.0 67.2	50.0 62.5 03-01-2023			3.0
71849 -1	SW SEC 25 TWP 78 RGE 7 W6M SPIRIT RIVER WATERCOURSE CULVERT ON PROVINCIAL HIGHWAY 49 NEAR SPIRIT RIVER	PEACE REGION GRANDE PRAIRIE CT SADDLE HILLS	Alberta Transportation (AIT) CMA05 CENTRAL PEACE-NOTLEY	SPE 49:04 C1 19.803 2ND ORDER TRIBUTARY TO HOWARD CREEK	BRIDGE CULV	RV 1966	1 2123.0	11.6		66.7 63.4 26-11-2023			5.5
71850 -1	SW SEC 27 TWP 78 RGE 7 W6M SPIRIT RIVER TRIBUTARY TO HOWARD CREEK CULVERT ON HIGHWAY 49, 9 KM W OF SPIRIT RIVER	PEACE REGION GRANDE PRAIRIE CT SADDLE HILLS	Alberta Transportation (AIT) CMA05 CENTRAL PEACE-NOTLEY	SP 49:04 C1 16.990 TRIBUTARY TO HOWARD CREEK	BRIDGE CULV	RV 1989	1 3050.0	11.4 -7.0		66.7 65.5 26-11-2023			14.8
71851 -2	NW SEC 20 TWP 78 RGE 13 W6M BAY TREE SERGEANT CREEK CULVERT ON LOCAL ROAD NEAR BAY TREE	PEACE REGION GRANDE PRAIRIE CT SADDLE HILLS	SADDLE HILLS COUNTY UNDEFINED CMA CENTRAL PEACE-NOTLEY	MP LOCAL ROAD SERGEANT CREEK (WATERCRS-ST)	BRIDGE CULV	RV 2008	1 2700.0	7.0 0.0		88.9 85.6 01-06-2020			
71856 -1	NW SEC 20 TWP 73 RGE 11 W6M HYTHE BEAVERLODGE BRIDGE ON LOCAL ROAD NEAR HYTHE	PEACE REGION GRANDE PRAIRIE CT GRANDE PRAIRIE	COUNTY OF GRANDE PRAIRIE UNDEFINED CMA GRANDE PRAIRIE-WAPITI	PA LOCAL ROAD BEAVERLODGE RIVER (WATERCRS-ST)	STANDARD BRIDGE	RV 1951 1951	3 6.1	7.3 18.3	24.0 40.0 54.0	44.4 58.2 28-01-2022			3.7
71857 -1	NW SEC 7 TWP 79 RGE 25 W5M EAGLESHAM FOX CREEK CULVERT ON LOCAL ROAD NEAR EAGLESHAM	PEACE REGION GRANDE PRAIRIE CT BIRCH HILLS	BIRCH HILLS COUNTY UNDEFINED CMA CENTRAL PEACE-NOTLEY	MP LOCAL ROAD TRIBUTARY TO FOX CREEK (WATERCRS-ST)	BRIDGE CULV	RV 1990	1 2400.0	7.5 15.0		33.3 42.9 14-06-2024			6.8
71858 -1	SW SEC 18 TWP 21 RGE 13 W4M DUCHESS EID IRRIGATION CANAL CULVERT ON LOCAL ROAD NEAR DUCHESS	SOUTHERN REGION LETHBRIDGE CT NEWELL	COUNTY OF NEWELL UNDEFINED CMA BROOKS-MEDICINE HAT	MP-SP-MP LOCAL ROAD TRIBUTARY TO MATZHIWIN CREEK	BRIDGE CULV	RV 1976	1 2700.0	9.8 0.0		22.2 47.1 12-12-2024			7.5
71860 -1	SE SEC 15 TWP 79 RGE 24 W5M TANGENT WATERCOURSE CULVERT ON LOCAL ROAD NEAR TANGENT	PEACE REGION GRANDE PRAIRIE CT BIRCH HILLS	BIRCH HILLS COUNTY UNDEFINED CMA CENTRAL PEACE-NOTLEY	SPE LOCAL ROAD 2ND ORDER TRIBUTARY TO SMOKY RIVER	BRIDGE CULV	RV 1957	1 2182.0	9.6		66.7 67.8 15-06-2024			6.7
71863 -1	SW SEC 21 TWP 76 RGE 5 W6M WOKING WATERCOURSE CULVERT ON LOCAL ROAD NEAR WOKING	PEACE REGION GRANDE PRAIRIE CT SADDLE HILLS	SADDLE HILLS COUNTY UNDEFINED CMA CENTRAL PEACE-NOTLEY	MP;MP;MP LOCAL ROAD TRIBUTARY TO BRAEBURN CREEK	BRIDGE CULV	RV 1950	3 1200.0	7.3 0.0		22.2 35.7 13-10-2023			1.8
71865 -1	NW SEC 15 TWP 61 RGE 24 W4M TAWATINAW TAWATINAW RIVER BRIDGE ON LOCAL ROAD NEAR TAWATINAW	NORTH CENTRAL REGION ATHABASCA CT WESTLOCK	WESTLOCK COUNTY UNDEFINED CMA ATHABASCA-BARRHEAD-	PG LOCAL ROAD TAWATINAW RIVER (WATERCRS-ST)	STANDARD BRIDGE	RV 1953 1953	1 6.1	7.3 6.1	28.0 49.0 62.0	44.4 52.1 06-06-2024			3.0


		<div>Transportation Infrastructure Management System</div> <div>Bridge Structures Report</div> <div>All 'IN SERVICE' Structures - Sorted By: File Number</div>										2025/03/06			
														Page 270 of 772	
BF	Legal Land Location Structure Name Location Description	Region District Municipality	Managed By CMA Constituency	Span Types Located On Located Over	Structure Type	Usage Yr Built Yr Supstr	No. Spans Pipes Max Span Length Max Pipe Dia	Clear Rdwy Nom Length Skew	Single (t) Semi (t) Train (t)	Stru Suff Insp	Rat. % Rat. % Date	Theor VCL On Meas VCL On	Deck Height Theor VCL Over Meas VCL Over		
71867 -1	SE SEC 18 TWP 54 RGE 7 W4M DERWENT SLAWA CREEK CULVERT ON PROVINCIAL HIGHWAY 45 NEAR DERWENT	CENTRAL REGION VERMILION CT TWO HILLS	Alberta Transportation (AIT) CMA15 FORT SASKATCHEWAN-	SP 45:08 C1 49.932 SLAWA CREEK (WATERCRS-ST)	BRIDGE CULV	RV 1972	1 3050.0	9.2			55.6 56.5 04-07-2023		3.7		
71869 -1	NE SEC 12 TWP 31 RGE 15 W4M HANNA BULLPOUND CREEK CULVERT ON HIGHWAY 9, 5 KM W OF HANNA	CENTRAL REGION HANNA SPECIAL AREA 2	Alberta Transportation (AIT) CMA21 DRUMHELLER-STETTTLER	MP;MP 9:08 C1 49.976 BULLPOUND CREEK (WATERCRS-ST)	BRIDGE CULV	RV 1998	2 3000.0	12.8			33.3 49.3 30-05-2023		5.6		
71870 -1	SE SEC 11 TWP 64 RGE 1 W5M FAWCETT WATERCOURSE CULVERT ON PROVINCIAL HIGHWAY 44 NEAR FAWCETT	NORTH CENTRAL REGION ATHABASCA CT WESTLOCK	Alberta Transportation (AIT) CMA10 ATHABASCA-BARRHEAD-	SPE 44:02 C1 45.252 TRIBUTARY TO PEMBINA RIVER (WATERCRS-	BRIDGE CULV	RV 1959	1 1813.0	10.9			66.7 54.1 15-11-2023		5.2		
71871 -1	NW SEC 36 TWP 59 RGE 15 W4M BELLIS WATERCOURSE CULVERT ON LOCAL ROAD NEAR BELLIS	NORTH CENTRAL REGION ATHABASCA CT SMOKY LAKE	SMOKY LAKE COUNTY UNDEFINED CMA ATHABASCA-BARRHEAD-	MP LOCAL ROAD TRIBUTARY TO WHITE EARTH CREEK	BRIDGE CULV	RV 1979	1 1575.0	6.0			66.7 71.2 09-06-2022		2.4		
71875 -1	SW SEC 3 TWP 53 RGE 3 W4M MARWAYNE WATERCOURSE CULVERT ON LOCAL ROAD NEAR MARWAYNE	CENTRAL REGION VERMILION CT VERMILION RIVER	COUNTY OF VERMILION UNDEFINED CMA VERMILION-LLOYDMINSTER-	SPE LOCAL ROAD TRIBUTARY TO VERMILION RIVER	BRIDGE CULV	RV 1956	1 2120.0	8.3			55.6 51.2 03-07-2019		6.5		
71877 -1	SW SEC 7 TWP 66 RGE 1 W5M FLATBUSH WATERCOURSE CULVERT ON LOCAL ROAD NEAR FLATBUSH	NORTH CENTRAL REGION ATHABASCA MD LESSER SLAVE RVR	M.D. OF LESSER SLAVE UNDEFINED CMA ATHABASCA-BARRHEAD-	SPE LOCAL ROAD FLATBUSH CREEK (WATERCRS-ST)	BRIDGE CULV	RV 1963	1 1813.0	9.0			66.7 54.7 02-11-2019		4.6		
71878 -1	NW SEC 21 TWP 27 RGE 18 W4M EAST COULEE TRIBUTARY TO RED DEER RIVER CULVERT ON HIGHWAY 569, AT EAST COULEE	SOUTHERN REGION CALGARY DRUMHELLER	Alberta Transportation (AIT) CMA21 DRUMHELLER-STETTTLER	SP 569:02 C1 21.007 ATLAS MINE COULEE (WATERCRS-ST)	BRIDGE CULV	RV 1983	1 4266.0	11.4			33.3 45.6 08-11-2024		5.0		
71879 -1	SW SEC 3 TWP 31 RGE 4 W5M CREMONA WATERCOURSE CULVERT ON PROVINCIAL HIGHWAY 22 NEAR CREMONA	CENTRAL REGION RED DEER CT MOUNTAIN VIEW	Alberta Transportation (AIT) CMA28 RIMBEY-ROCKY MOUNTAIN	SPE;SSP 22:18 C1 8.623 TRIBUTARY TO LITTLE RED DEER RIVER	BRIDGE CULV	RV 1979	2 1813.0	11.0			66.7 59.5 14-02-2023		17.1		
71880 -2	SE SEC 4 TWP 32 RGE 3 W5M DIDSBURY DOGPOUND CREEK CULVERT ON LOCAL ROAD NEAR HARMATTAN	CENTRAL REGION RED DEER CT MOUNTAIN VIEW	MOUNTAIN VIEW COUNTY UNDEFINED CMA OLDS-DIDSBURY-THREE	MP LOCAL ROAD DOGPOUND CREEK (WATERCRS-ST)	BRIDGE CULV	RV 2004	1 1600.0	9.1			88.9 83.2 30-04-2024		4.3		
71881 -1	SE SEC 30 TWP 53 RGE 8 W5M WILDWOOD TRIBUTARY TO LOBSTICK RIVER CULVERT ON HIGHWAY 16, 5 KM E OF WILDWOOD	NORTH CENTRAL REGION EDSON CT YELLOWHEAD	Alberta Transportation (AIT) CMA12 WEST YELLOWHEAD	SP-BP 16:10 R1 18.263, 16:10 L1 18.316 TRIBUTARY TO LOBSTICK RIVER	BRIDGE CULV	RV 1952	1 1830.0	24.7			55.6 50.1 21-02-2024		4.6		
71882 -1	SW SEC 30 TWP 53 RGE 8 W5M WILDWOOD WATERCOURSE CULVERT ON PROVINCIAL HIGHWAY 16 NEAR WILDWOOD	NORTH CENTRAL REGION EDSON CT YELLOWHEAD	Alberta Transportation (AIT) CMA12 WEST YELLOWHEAD	SP 16:10 R1 16.915, 16:10 L1 16.967 TRIBUTARY TO LOBSTICK RIVER	BRIDGE CULV	RV 1952	1 1830.0	24.9			77.8 71.1 21-02-2024		5.5		
71883 -1	SW SEC 28 TWP 53 RGE 9 W5M WILDWOOD TRIBUTARY TO LOBSTICK RIVER CULVERT ON HIGHWAY 16, 2 KM W OF WILDWOOD	NORTH CENTRAL REGION EDSON CT YELLOWHEAD	Alberta Transportation (AIT) CMA12 WEST YELLOWHEAD	BP 16:10 R1 10.590, 16:10 L1 10.635 TRIBUTARY TO LOBSTICK RIVER	BRIDGE CULV	RV 1952	1 4315.0	23.8			55.6 57.3 21-02-2024		4.9		
71884 -1	NE SEC 25 TWP 53 RGE 10 W5M WILDWOOD TRIBUTARY TO LOBSTICK RIVER CULVERT ON HIGHWAY 16, 8 KM W OF WILDWOOD	NORTH CENTRAL REGION EDSON CT YELLOWHEAD	Alberta Transportation (AIT) CMA12 WEST YELLOWHEAD	BP 16:10 L1 6.647 TRIBUTARY TO LOBSTICK RIVER	BRIDGE CULV	RV 1952	1 2135.0	10.8			66.7 56.6 20-02-2024		6.4		
71885 -2	NW SEC 26 TWP 53 RGE 10 W5M WILDWOOD WATERCOURSE CULVERT ON HWY 16, 9 KM W OF WILDWOOD	NORTH CENTRAL REGION EDSON CT YELLOWHEAD	Alberta Transportation (AIT) CMA12 WEST YELLOWHEAD	SSP 16:10 L1 4.115 TRIBUTARY TO LOBSTICK RIVER	BRIDGE CULV	RV 2021	1 2430.0	11.0			100.0 95.5 20-02-2024				
71886 -2	SE SEC 32 TWP 53 RGE 10 W5M CHIP LAKE WATERCOURSE CULVERT ON PROVINCIAL HIGHWAY 16 NEAR CHIP LAKE	NORTH CENTRAL REGION EDSON CT YELLOWHEAD	Alberta Transportation (AIT) CMA12 WEST YELLOWHEAD	SSP 16:08 L1 36.633 TRIBUTARY TO LOBSTICK RIVER	BRIDGE CULV	RV 2021	1 1810.0	12.7			55.6 56.7 20-02-2024				
71887 -1	SW SEC 32 TWP 53 RGE 10 W5M WILDWOOD WATERCOURSE CULVERT ON HWY 16, 16 KM W OF WILDWOOD	NORTH CENTRAL REGION EDSON CT YELLOWHEAD	Alberta Transportation (AIT) CMA12 WEST YELLOWHEAD	SP;SP 16:08 L1 35.375 TRIBUTARY TO LOBSTICK RIVER	BRIDGE CULV	RV 1952	2 1830.0	11.2			55.6 45.7 20-02-2024		4.6		
71888 -1	SE SEC 33 TWP 46 RGE 11 W4M KINSELLA COULEE CULVERT ON PROVINCIAL HIGHWAY 14 NEAR KINSELLA	CENTRAL REGION VERMILION CT BEAVER	Alberta Transportation (AIT) CMA16 CAMROSE	BP 14:12 C1 19.786 TRIBUTARY TO GRATTAN CK (WATERCRS-ST)	BRIDGE CULV	RV 1954	1 1676.0	13.2			55.6 52.2 24-01-2024		6.1		
71889 -1	NW SEC 18 TWP 73 RGE 12 W6M LYMBURN BEAVERLODGE CULVERT ON LOCAL ROAD NEAR LYMBURN	PEACE REGION GRANDE PRAIRIE CT GRANDE PRAIRIE	COUNTY OF GRANDE PRAIRIE UNDEFINED CMA GRANDE PRAIRIE-WAPITI	SP LOCAL ROAD BEAVERLODGE RIVER (WATERCRS-ST)	BRIDGE CULV	RV 1988	1 3670.0	7.0			55.6 67.7 22-11-2022		4.7		
71890 -2	NE SEC 12 TWP 1 RGE 9 W4M ADEN PHILP COULEE CULVERT ON LOCAL ROAD NEAR ADEN	SOUTHERN REGION LETHBRIDGE CT FORTY MILE	COUNTY OF FORTY MILE NO. UNDEFINED CMA TABER-WARNER	MP-SPE-MP LOCAL ROAD PHILP COULEE (WATERCRS-ST)	BRIDGE CULV	RV 1961	1 2134.0	9.1			44.4 63.2 14-12-2020		3.7		
71894 -2	SW SEC 5 TWP 62 RGE 3 W4M ARDMORE MURIEL CREEK BRIDGE ON LOCAL ROAD, 6 KM SE OF ARDMORE	NORTH CENTRAL REGION ATHABASCA MD BONNYVILLE	M.D. OF BONNYVILLE NO. 87 UNDEFINED CMA BONNYVILLE-COLD LAKE-ST.	SL LOCAL ROAD MURIEL CREEK (WATERCRS-ST)	STANDARD BRIDGE	RV 2021 2021	1 14.0 30.0		28.0 49.0 62.0		100.0 85.1 25-10-2022				
71896 -1	SW SEC 14 TWP 49 RGE 9 W4M MANNVILLE BUFFALO CREEK CULVERT ON LOCAL ROAD NEAR MANNVILLE	CENTRAL REGION VERMILION CT MINBURN	COUNTY OF MINBURN NO. 27 UNDEFINED CMA FORT SASKATCHEWAN-	FP LOCAL ROAD BUFFALO CREEK (WATERCRS-ST)	BRIDGE CULV	RV 1965	1 1474.0	7.3			66.7 71.8 24-09-2023		2.7		


		<div>Transportation Infrastructure Management System</div> <div>Bridge Structures Report</div> <div>All 'IN SERVICE' Structures - Sorted By: File Number</div>										2025/03/06	
												Page 271 of 772	
BF	Legal Land Location Structure Name Location Description	Region District Municipality	Managed By CMA Constituency	Span Types Located On Located Over	Structure Type	Usage Yr Built Yr Supstr	No. Spans Pipes Max Span Length Max Pipe Dia	Clear Rdwy Nom Length Skew	Single (t) Semi (t) Train (t)	Stru Suff Insp	Rat. % Rat. % Date	Theor VCL On Meas VCL On	Deck Height Theor VCL Over Meas VCL Over
71897 -1	SE SEC 29 TWP 50 RGE 10 W4M MINBURN BIRCH CREEK BRIDGE ON LOCAL ROAD NEAR MINBURN	CENTRAL REGION VERMILION CT MINBURN	COUNTY OF MINBURN NO. 27 UNDEFINED CMA FORT SASKATCHEWAN-	TT LOCAL ROAD BIRCH CREEK (WATERCRS-ST)	STANDARD BRIDGE	RV 1970 1970	1 6.1	7.3 6.1	30.8 53.9 77.0	27.8 52.0 23-09-2023			1.8
71898 -1	SW SEC 16 TWP 52 RGE 3 W4M MARWAYNE STRETTON CREEK BRIDGE ON LOCAL ROAD NEAR MARWAYNE	CENTRAL REGION VERMILION CT VERMILION RIVER	COUNTY OF VERMILION UNDEFINED CMA VERMILION-LLOYDMINSTER-	TT LOCAL ROAD STRETTON CREEK (WATERCRS-ST)	STANDARD BRIDGE	RV 1976 1976	1 6.1	7.3 6.1	30.8 53.9 77.0	38.9 57.8 14-10-2020			3.0
71899 -1	NW SEC 32 TWP 54 RGE 5 W4M CLANDONALD IRISH CREEK CULVERT ON LOCAL ROAD NEAR CLANDONALD	CENTRAL REGION VERMILION CT VERMILION RIVER	COUNTY OF VERMILION UNDEFINED CMA VERMILION-LLOYDMINSTER-	MPE LOCAL ROAD IRISH CREEK (WATERCRS-ST)	BRIDGE CULV	RV 1982	1 1813.0	9.6		55.6 69.7 03-07-2019			4.4
71900 -1	SW SEC 35 TWP 53 RGE 7 W4M DERWENT QUEENIE CREEK BRIDGE ON LOCAL ROAD NEAR DERWENT	CENTRAL REGION VERMILION CT TWO HILLS	COUNTY OF TWO HILLS NO. UNDEFINED CMA FORT SASKATCHEWAN-	SM LOCAL ROAD QUEENIE CREEK (WATERCRS-ST)	STANDARD BRIDGE	RV 1981 1981	1 8.0	7.6 8.0 -30.0	28.0 49.0 62.0	66.7 72.6 09-12-2020			2.4
71902 -1	SE SEC 4 TWP 53 RGE 10 W4M MORECAMBE WATERCOURSE CULVERT ON PROVINCIAL HIGHWAY 631 NEAR MORECAMBE	CENTRAL REGION VERMILION CT TWO HILLS	Alberta Transportation (AIT) CMA15 FORT SASKATCHEWAN-	SPE 631:04 C1 23.644 TRIBUTARY TO VERMILION RIVER	BRIDGE CULV	RV 1994	1 2744.0	12.0 13.0		55.6 60.9 04-05-2021			6.7
71903 -1	SW SEC 28 TWP 57 RGE 4 W4M LINDBERGH WATERCOURSE CULVERT ON LOCAL ROAD NEAR LINDBERGH	NORTH CENTRAL REGION ATHABASCA CT ST PAUL	COUNTY OF ST. PAUL NO. 19 UNDEFINED CMA BONNYVILLE-COLD LAKE-ST.	MP LOCAL ROAD TRIBUTARY TO MIDDLE CREEK (WATERCRS-	BRIDGE CULV	RV 1968	1 1524.0	7.3		44.4 47.4 21-11-2023			2.8
71904 -2	SE SEC 26 TWP 57 RGE 6 W4M ELK POINT TRIBUTARY TO MOOSEHILLS CREEK BRIDGE ON LOCAL ROAD, 8 KM NE OF ELK POINT	NORTH CENTRAL REGION ATHABASCA CT ST PAUL	COUNTY OF ST. PAUL NO. 19 UNDEFINED CMA BONNYVILLE-COLD LAKE-ST.	MP LOCAL ROAD TRIBUTARY TO MOOSEHILLS CREEK	BRIDGE CULV	RV 2001	1 2400.0	10.3 12.0		66.7 56.7 21-11-2023			7.8
71905 -2	NW SEC 22 TWP 58 RGE 8 W4M ST. EDOUARD ATIMOSWE CREEK CULVERT ON LOCAL ROAD, 13km NE OF ST. PAUL	NORTH CENTRAL REGION ATHABASCA CT ST PAUL	COUNTY OF ST. PAUL NO. 19 UNDEFINED CMA BONNYVILLE-COLD LAKE-ST.	MP LOCAL ROAD TRIBUTARY TO ATIMOSWE CREEK	BRIDGE CULV	RV 2011	1 2400.0	9.0 30.0		77.8 78.1 01-09-2022			8.7
71907 -1	NW SEC 6 TWP 60 RGE 4 W4M HOLYOKE WATERCOURSE CULVERT ON PROVINCIAL HIGHWAY 657 NEAR HOLYOKE	NORTH CENTRAL REGION ATHABASCA MD BONNYVILLE	Alberta Transportation (AIT) CMA08 BONNYVILLE-COLD LAKE-ST.	MP 657:04 C1 7.287 TRIBUTARY TO MURIEL CREEK (WATERCRS-	BRIDGE CULV	RV 1981	1 2200.0	9.7 11.0		44.4 53.7 07-11-2024			5.1
71909 -1	SW SEC 7 TWP 59 RGE 8 W4M ST. PAUL ATIMOSWE CREEK CULVERT ON LOCAL ROAD NEAR ST. PAUL	NORTH CENTRAL REGION ATHABASCA MD BONNYVILLE	M.D. OF BONNYVILLE NO. 87 UNDEFINED CMA BONNYVILLE-COLD LAKE-ST.	SPE LOCAL ROAD ATIMOSWE CREEK (WATERCRS-ST)	BRIDGE CULV	RV 1985	1 2744.0	8.6 -45.0		33.3 50.8 15-08-2023			12.4
71910 -1	NW SEC 24 TWP 59 RGE 14 W4M VILNA STONY CREEK 3 BRIDGE ON LOCAL ROAD NEAR VILNA	NORTH CENTRAL REGION ATHABASCA CT SMOKY LAKE	SMOKY LAKE COUNTY UNDEFINED CMA ATHABASCA-BARRHEAD-	SC LOCAL ROAD STONY CREEK (WATERCRS-ST)	STANDARD BRIDGE	RV 1982 2000	1 8.5	7.3 8.5		66.7 65.6 29-07-2020			2.7
71912 -1	SW SEC 27 TWP 58 RGE 11 W4M ASHMONT SADDLELAKE C CULVERT ON LOCAL ROAD NEAR ASHMONT	NORTH CENTRAL REGION ATHABASCA CT ST PAUL	COUNTY OF ST. PAUL NO. 19 UNDEFINED CMA BONNYVILLE-COLD LAKE-ST.	SP LOCAL ROAD TRIBUTARY TO SADDLELAKE CREEK	BRIDGE CULV	RV 1976	1 2120.0	9.1 0.0		44.4 55.8 01-09-2022			3.0
71913 -1	NE SEC 30 TWP 60 RGE 6 W4M BONNYVILLE WATERCOURSE CULVERT ON LOCAL ROAD NEAR BONNYVILLE	NORTH CENTRAL REGION ATHABASCA MD BONNYVILLE	M.D. OF BONNYVILLE NO. 87 UNDEFINED CMA BONNYVILLE-COLD LAKE-ST.	MP LOCAL ROAD TRIBUTARY TO MOOSELAKE RIVER	BRIDGE CULV	RV 1974	1 1200.0	8.0 30.0		44.4 54.7 25-10-2022			1.5
71915 -2	SE SEC 18 TWP 48 RGE 15 W4M BRUCE 2ND ORDER TRIBUTARY TO VERMILION RIVER CULVERT ON LOCAL ROAD, 12 KM SW OF	CENTRAL REGION VERMILION CT BEAVER	BEAVER COUNTY UNDEFINED CMA CAMROSE	MP LOCAL ROAD 2ND ORDER TRIBUTARY TO VERMILION	BRIDGE CULV	RV 2004	1 2700.0	8.0 -35.0		55.6 75.9 05-07-2019			3.8
71916 -1	SE SEC 15 TWP 59 RGE 4 W5M BARRHEAD WATERCOURSE CULVERT ON LOCAL ROAD NEAR BARRHEAD	NORTH CENTRAL REGION ATHABASCA CT BARRHEAD	COUNTY OF BARRHEAD NO. UNDEFINED CMA ATHABASCA-BARRHEAD-	SPE LOCAL ROAD TRIBUTARY TO PADDLE RIVER (WATERCRS-	BRIDGE CULV	RV 1957	1 1813.0	6.1		55.6 61.8 31-10-2022			4.9
71919 -1	NW SEC 14 TWP 49 RGE 5 W5M LINDALE WATERCOURSE CULVERT ON LOCAL ROAD NEAR LINDALE	NORTH CENTRAL REGION STONY PLAIN CT BRAZEAU	BRAZEAU COUNTY UNDEFINED CMA DRAYTON VALLEY-DEVON	MP LOCAL ROAD TRIBUTARY TO POPLAR CREEK (WATERCRS-	BRIDGE CULV	RV 1997	1 3000.0	9.3 20.0		55.6 68.9 12-07-2021			6.5
71922 -1	SE SEC 28 TWP 76 RGE 15 W5M GROUARD WATERCOURSE CULVERT ON PROVINCIAL HIGHWAY 679 NEAR GROUARD	PEACE REGION PEACE RIVER PAKASHAN #150D	Alberta Transportation (AIT) CMA06 LESSER SLAVE LAKE	MP:MP 679:06 C1 16.384 WASH CREEK (WATERCRS-ST)	BRIDGE CULV	RV 1997	2 1800.0	12.0 30.0		77.8 76.8 05-01-2024			2.7
71924 -1	SE SEC 4 TWP 73 RGE 6 W6M CLAIRMONT WATERCOURSE CULVERT ON LOCAL ROAD NEAR CLAIRMONT	PEACE REGION GRANDE PRAIRIE CT GRANDE PRAIRIE	COUNTY OF GRANDE PRAIRIE UNDEFINED CMA GRANDE PRAIRIE-WAPITI	MP:MP LOCAL ROAD 2ND ORDER TRIBUTARY TO GRANDE PRAIRIE	BRIDGE CULV	RV 2001	2 1800.0	7.4 42.0		77.8 79.0 06-12-2023			2.8
71925 -1	NW SEC 20 TWP 77 RGE 5 W6M SILVERWOOD BREMNER CREEK BRIDGE ON LOCAL ROAD NEAR SILVERWOOD	PEACE REGION GRANDE PRAIRIE MD SPIRIT RIVER	M.D. SPIRIT RIVER NO. 133 UNDEFINED CMA CENTRAL PEACE-NOTLEY	PG LOCAL ROAD TRIBUTARY TO SPIRIT RIVER (WATERCRS-ST)	STANDARD BRIDGE	RV 1956 1956	3 6.1	6.4 18.3	28.0 49.0 62.0	38.9 55.2 30-08-2023			4.3
71927 -1	SW SEC 27 TWP 74 RGE 7 W6M LA GLACE WATERCOURSE CULVERT ON LOCAL ROAD NEAR BUFFALO LAKE	PEACE REGION GRANDE PRAIRIE CT GRANDE PRAIRIE	COUNTY OF GRANDE PRAIRIE UNDEFINED CMA GRANDE PRAIRIE-WAPITI	MP LOCAL ROAD TRIBUTARY TO NIOBE CREEK (WATERCRS-	BRIDGE CULV	RV 1997	1 2700.0	7.8 5.0		77.8 79.2 19-12-2023			2.1
71931 -1	SW SEC 27 TWP 74 RGE 5 W6M SEXSMITH BAD HEART RIVER CULVERT ON LOCAL ROAD NEAR SEXSMITH	PEACE REGION GRANDE PRAIRIE CT GRANDE PRAIRIE	COUNTY OF GRANDE PRAIRIE UNDEFINED CMA GRANDE PRAIRIE-WAPITI	SP LOCAL ROAD BAD HEART RIVER (WATERCRS-ST)	BRIDGE CULV	RV 1995	1 2740.0	7.0 22.0		44.4 44.4 19-01-2021			6.4

		Transportation Infrastructure Management System										2025/03/06			
		Bridge Structures Report													
		All 'IN SERVICE' Structures - Sorted By: File Number													
														Page 272 of 772	
BF	Legal Land Location Structure Name Location Description	Region District Municipality	Managed By CMA Constituency	Span Types Located On Located Over	Structure Type	Usage Yr Built Yr Supstr	No. Spans Pipes Max Span Length Max Pipe Dia	Clear Rdwy Nom Length Skew	Single (t) Semi (t) Train (t)	Stru Suff Insp	Rat. % Rat. % Date	Theor VCL On Meas VCL On	Deck Height Theor VCL Over Meas VCL Over		
71933 -2	SW SEC 6 TWP 72 RGE 3 W6M BEZANSON WATERCOURSE BRIDGE ON HWY 670, 10 KM SW OF BEZANSON	PEACE REGION GRANDE PRAIRIE CT GRANDE PRAIRIE	Alberta Transportation (AIT) CMA05 GRANDE PRAIRIE-WAPITI	SLC 670:02 C1 14.263 TRIBUTARY TO WAPITI RIVER (WATERCRS-	MAJOR BRIDGE	RV 2024 2024	1 20.0	9.9 20.0			100.0 78.5 26-08-2024				
71934 -1	NE SEC 3 TWP 72 RGE 1 W6M DEBOLT 2ND ORDER TRIBUTARY TO DEBOLT CREEK CULVERT ON HIGHWAY 43, 7.2 KM EAST OF	PEACE REGION GRANDE PRAIRIE MD GREENVIEW	Alberta Transportation (AIT) CMA05 CENTRAL PEACE-NOTLEY	MP-MP 43:04 L1 49.052 2ND ORDER TRIBUTARY TO DEBOLT CREEK	BRIDGE CULV	RV 1991	1 2700.0	24.3 -1.0			77.8 74.9 24-05-2023		4.3		
71937 -1	NW SEC 3 TWP 26 RGE 4 W5M COCHRANE PEDESTRIAN TRAIL ON HWY 22, 3 KM NW OF COCHRANE	SOUTHERN REGION CALGARY COCHRANE	Alberta Transportation (AIT) CMA28 AIRDRIE-COCHRANE	CP 22:16 C1 12.546 TRAIL-PED OVER 50000 PS	BRIDGE CULV	TR 1972	1 1980.0	11.4			77.8 82.0 16-10-2022		3.7		
71938 -1	SE SEC 15 TWP 26 RGE 4 W5M COCHRANE CATTLEPASS CULVERT ON PROVINCIAL HIGHWAY 22 NEAR COCHRANE	SOUTHERN REGION CALGARY COCHRANE	Alberta Transportation (AIT) CMA28 AIRDRIE-COCHRANE	RPP 22:16 C1 15.144 TRAIL-ANIMAL OVER SP	BRIDGE CULV	SP 1972	1 1801.0	13.0			77.8 73.8 12-08-2024		3.7		
71939 -1	SW SEC 17 TWP 31 RGE 22 W4M THREE HILLS WATERCOURSE CULVERT ON HWY 27, 19 KM SE OF THREE HILLS	CENTRAL REGION HANNA CT KNEEHILL	Alberta Transportation (AIT) CMA20 OLDS-DIDSBURY-THREE	SSP;SSP 27:10 C1 9.934 TRIBUTARY TO GHOSTPINE CREEK	BRIDGE CULV	RV 1971	2 2400.0	9.5 40.0			88.9 88.0 28-06-2023		10.4		
71940 -1	SW SEC 6 TWP 32 RGE 24 W4M THREE HILLS TRIBUTARY TO THREEHILLS CREEK CULVERT ON LOCAL ROAD, 9 KM W OF THREE HILLS	CENTRAL REGION HANNA CT KNEEHILL	KNEEHILL COUNTY UNDEFINED CMA OLDS-DIDSBURY-THREE	SP LOCAL ROAD RENWICK CREEK (WATERCRS-ST)	BRIDGE CULV	RV 1982	1 3700.0	7.3 -30.0			33.3 52.7 22-05-2024		4.1		
71941 -1	NW SEC 19 TWP 31 RGE 24 W4M THREE HILLS WATERCOURSE CULVERT ON LOCAL ROAD NEAR THREE HILLS	CENTRAL REGION HANNA CT KNEEHILL	KNEEHILL COUNTY UNDEFINED CMA OLDS-DIDSBURY-THREE	RPP LOCAL ROAD TRIBUTARY TO THREEHILLS CREEK	BRIDGE CULV	RV 1960	1 2121.0	7.5 -30.0			44.4 50.6 16-05-2024		3.6		
71942 -1	SE SEC 30 TWP 35 RGE 23 W4M INNISFAIL WATERCOURSE CULVERT ON PROVINCIAL HIGHWAY 590 NEAR INNISFAIL	CENTRAL REGION RED DEER CT RED DEER	Alberta Transportation (AIT) CMA19 INNISFAIL-SYLVAN LAKE	SP 590:02 C1 45.147 TRIBUTARY TO GHOSTPINE CREEK	BRIDGE CULV	RV 1990	1 2120.0	9.0 26.0			55.6 62.0 30-04-2021		8.4		
71943 -1	SW SEC 28 TWP 27 RGE 26 W4M IRRICANA CROSSFIELD C BRIDGE ON LOCAL ROAD NEAR IRRICANA	SOUTHERN REGION CALGARY CT ROCKY VIEW	ROCKY VIEW COUNTY UNDEFINED CMA OLDS-DIDSBURY-THREE	HC LOCAL ROAD CROSSFIELD CREEK (WATERCRS-ST)	STANDARD BRIDGE	RV 1968 1968	1 11.6	7.3 11.6	35.3 57.6 82.2		38.9 62.7 17-06-2021		4.0		
71947 -2	SE SEC 14 TWP 17 RGE 26 W4M ENSIGN WATERCOURSE CULVERT ON LOCAL ROAD, 7 KM SW OF ENSIGN	SOUTHERN REGION LETHBRIDGE CT VULCAN	VULCAN COUNTY UNDEFINED CMA CARDSTON-SIKSIKA	MP;MP LOCAL ROAD TRIBUTARY TO WEST ARROWWOOD CREEK	BRIDGE CULV	RV 2013	2 2400.0	8.5 -35.0			55.6 74.9 07-06-2023				
71949 -1	SW SEC 18 TWP 18 RGE 25 W4M ENSIGN W ARROWWOOD BRIDGE ON LOCAL ROAD NEAR ENSIGN	SOUTHERN REGION LETHBRIDGE CT VULCAN	VULCAN COUNTY UNDEFINED CMA CARDSTON-SIKSIKA	PG LOCAL ROAD TRIBUTARY TO WEST ARROWWOOD CREEK	STANDARD BRIDGE	RV 1961 1961	2 6.1	7.3 12.2	28.0 49.0 62.0		50.0 65.1 13-11-2021		2.7		
71951 -2	SE SEC 14 TWP 23 RGE 5 W5M BRAGG CREEK BRAGG CREEK BRIDGE ON LOCAL ROAD, 2 KM W OF BRAGG CREEK	SOUTHERN REGION CALGARY CT ROCKY VIEW	ROCKY VIEW COUNTY UNDEFINED CMA BANFF-KANANASKIS	SLW LOCAL ROAD BRAGG CREEK (WATERCRS-ST)	STANDARD BRIDGE	RV 2013 2013	1 14.0	9.0 14.0	28.0 49.0 62.0		88.9 81.3 23-05-2023				
71952 -2	SE SEC 9 TWP 21 RGE 4 W5M MILLARVILLE MESA CREEK BRIDGE ON LOCAL ROAD NEAR MILLARVILLE	SOUTHERN REGION CALGARY CT FOOTHILLS	FOOTHILLS COUNTY UNDEFINED CMA BANFF-KANANASKIS	HC LOCAL ROAD MESA CREEK (WATERCRS-ST)	STANDARD BRIDGE	RV 2014 1971	1 6.1	7.3 6.1	28.0 49.0 65.5		66.7 60.1 30-07-2020				
71953 -1	NW SEC 27 TWP 21 RGE 25 W4M MOSSLEIGH WID IRRIGATION CANAL CULVERT ON LOCAL ROAD NEAR MOSSLEIGH	SOUTHERN REGION LETHBRIDGE CT VULCAN	VULCAN COUNTY UNDEFINED CMA CARDSTON-SIKSIKA	SP LOCAL ROAD WID - IRRIGATION C (WATERCRS-IC)	BRIDGE CULV	IC 1970	1 3048.0	8.0			44.4 61.6 15-11-2022		3.7		
71954 -1	SW SEC 3 TWP 28 RGE 23 W4M CARBON WATERCOURSE CULVERT ON LOCAL ROAD NEAR CARBON	SOUTHERN REGION CALGARY CT WHEATLAND	WHEATLAND COUNTY UNDEFINED CMA OLDS-DIDSBURY-THREE	MP LOCAL ROAD TRIBUTARY TO ROSEBUD RIVER	BRIDGE CULV	RV 1982	1 1800.0	7.9			22.2 33.2 12-11-2020		2.9		
71956 -1	NW SEC 28 TWP 32 RGE 19 W4M ROWLEY WATERCOURSE CULVERT ON LOCAL ROAD NEAR ROWLEY	CENTRAL REGION HANNA CT STARLAND	STARLAND COUNTY UNDEFINED CMA DRUMHELLER-STETTLER	MP LOCAL ROAD TRIBUTARY TO MCKEE LAKE (WATERCRS-ST)	BRIDGE CULV	RV 1985	1 2200.0	5.0			44.4 53.9 20-08-2024		3.0		
71959 -2	SW SEC 30 TWP 81 RGE 3 W6M FAIRVIEW TRIBUTARY TO RINGS CREEK CULVERT ON LOCAL ROAD, 6 KM SW OF FAIRVIEW	PEACE REGION GRANDE PRAIRIE MD FAIRVIEW	M.D. OF FAIRVIEW NO. 136 UNDEFINED CMA CENTRAL PEACE-NOTLEY	MP LOCAL ROAD TRIBUTARY TO RINGS CREEK (WATERCRS-	BRIDGE CULV	RV 2000	1 2400.0	7.5			44.4 57.2 16-10-2024		5.6		
71960 -2	NW SEC 35 TWP 83 RGE 25 W5M BROWNVALE WATERCOURSE CULVERT ON LOCAL ROAD, 17 KM NE OF BROWNVALE	PEACE REGION PEACE RIVER MD PEACE	M.D. OF PEACE NO. 135 UNDEFINED CMA CENTRAL PEACE-NOTLEY	MP LOCAL ROAD TRIBUTARY TO CARDINAL CREEK	BRIDGE CULV	RV 2021	1 3990.0	8.0			100.0 98.7 30-07-2021				
71961 -1	SW SEC 5 TWP 87 RGE 25 W5M DIXONVILLE WHITEMUD RIVER BRIDGE ON LOCAL ROAD, 20 KM W OF DIXONVILLE	PEACE REGION PEACE RIVER CT NORTHERN LIGHTS	COUNTY OF NORTHERN UNDEFINED CMA PEACE RIVER	LF LOCAL ROAD WHITEMUD RIVER (WATERCRS-ST)	MAJOR BRIDGE	RV 1977 1977	1 38.1	7.3 38.1 20.0	28.0 49.0 62.0		66.7 72.3 09-11-2021		7.0		
71962 -1	SW SEC 18 TWP 87 RGE 25 W5M DIXONVILLE WATERCOURSE CULVERT ON PROVINCIAL HIGHWAY 689 NEAR DIXONVILLE	PEACE REGION PEACE RIVER CT NORTHERN LIGHTS	Alberta Transportation (AIT) CMA04 PEACE RIVER	MP 689:02 C1 1.457 TRIBUTARY TO WHITEMUD RIVER	BRIDGE CULV	RV 1987	1 1800.0	9.7 -12.0			55.6 60.3 03-12-2022		3.9		
71966 -1	NW SEC 34 TWP 4 RGE 22 W4M MAGRATH POTHOLE CREEK CULVERT ON LOCAL ROAD, 7 KM S OF MAGRATH	SOUTHERN REGION LETHBRIDGE CT CARDSTON	CARDSTON COUNTY UNDEFINED CMA CARDSTON-SIKSIKA	RPE LOCAL ROAD POTHOLE CREEK (WATERCRS-ST)	BRIDGE CULV	RV 1982	1 5977.0	8.8 0.0			77.8 81.1 21-06-2021		7.3		

Transportation Infrastructure Management System														2025/03/06	
Bridge Structures Report															
All 'IN SERVICE' Structures - Sorted By: File Number															
Page 273 of 772															
BF	Legal Land Location Structure Name Location Description	Region District Municipality	Managed By CMA Constituency	Span Types Located On Located Over	Structure Type	Usage Yr Built Yr Supstr	No. Spans Pipes Max Span Length Max Pipe Dia	Clear Rdwy Nom Length Skew	Single (t) Semi (t) Train (t)	Stru Suff	Rat. % Rat. % Insp Date	Theor VCL On Meas VCL On	Deck Height Theor VCL Over Meas VCL Over		
71967 -2	SE SEC 1 TWP 6 RGE 26 W4M FORT MACLEOD WATERCOURSE CULVERT ON LOCAL ROAD NEAR FORT MACLEOD	SOUTHERN REGION LETHBRIDGE CT CARDSTON	CARDSTON COUNTY UNDEFINED CMA CARDSTON-SIKSIKA	MP LOCAL ROAD TRIBUTARY TO BELLY RIVER (WATERCRS-ST)	BRIDGE CULV	RV 2004	1 1800.0	7.4			77.8 78.7 22-08-2024				
71968 -1	SE SEC 1 TWP 5 RGE 20 W4M RAYMOND WATERCOURSE CULVERT ON PROVINCIAL HIGHWAY 506 NEAR RAYMOND	SOUTHERN REGION LETHBRIDGE CT WARNER	Alberta Transportation (AIT) CMA25 TABER-WARNER	SP 506:02 C1 22.373 TRIBUTARY TO MILK RESERVOIR	BRIDGE CULV	RV 1989	1 2740.0	10.1			77.8 68.7 29-01-2022		5.0		
71969 -1	SE SEC 19 TWP 3 RGE 19 W4M WARNER MACKIE CREEK CULVERT ON LOCAL ROAD NEAR WARNER	SOUTHERN REGION LETHBRIDGE CT WARNER	Unknown Private Organization or UNDEFINED CMA TABER-WARNER	MP LOCAL ROAD TRIBUTARY TO MACKIE CREEK (WATERCRS-	BRIDGE CULV	RV 1967	1 1800.0	5.0			44.0 56.7 23-08-1998		3.6		
71972 -1	SW SEC 8 TWP 6 RGE 25 W4M STAND OFF WATERCOURSE CULVERT ON LOCAL ROAD NEAR STAND OFF	SOUTHERN REGION LETHBRIDGE CT CARDSTON	CARDSTON COUNTY UNDEFINED CMA CARDSTON-SIKSIKA	SPE-MP;MP;MP LOCAL ROAD TRIBUTARY TO BELLY RIVER (WATERCRS-ST)	BRIDGE CULV	RV 1961	3 2000.0	9.0			55.6 62.9 22-03-2021		4.0		
71973 -2	SE SEC 17 TWP 71 RGE 6 W6M GRANDE PRAIRIE WATERCOURSE CULVERT ON LOCAL ROAD NEAR GRANDE PRAIRIE	PEACE REGION GRANDE PRAIRIE CT GRANDE PRAIRIE	COUNTY OF GRANDE PRAIRIE UNDEFINED CMA GRANDE PRAIRIE	MP LOCAL ROAD TRIBUTARY TO BEAR RIVER (WATERCRS-ST)	BRIDGE CULV	RV 2007	1 2700.0	13.6			77.8 80.4 06-12-2023				
71974 -1	SW SEC 17 TWP 76 RGE 7 W6M WOKING WATERCOURSE CULVERT ON LOCAL ROAD NEAR WOKING	PEACE REGION GRANDE PRAIRIE CT SADDLE HILLS	SADDLE HILLS COUNTY UNDEFINED CMA CENTRAL PEACE-NOTLEY	SP LOCAL ROAD TRIBUTARY TO SADDLE BURNT RIVER	BRIDGE CULV	RV 1985	1 2430.0	10.0			66.7 59.5 17-06-2019		7.7		
71975 -2	SE SEC 15 TWP 76 RGE 7 W6M WOKING WATERCOURSE CULVERT ON PROVINCIAL HIGHWAY 677 NEAR WOKING	PEACE REGION GRANDE PRAIRIE CT SADDLE HILLS	Alberta Transportation (AIT) CMA05 CENTRAL PEACE-NOTLEY	SP 677:02 C1 2.301 TRIBUTARY TO SADDLE BURNT RIVER	BRIDGE CULV	RV 2009	1 3670.0	12.0			88.9 80.3 19-11-2021				
71976 -2	SE SEC 14 TWP 76 RGE 7 W6M WATERCOURSE CULVERT ON PROVINCIAL HIGHWAY 677 NEAR WOKING	PEACE REGION GRANDE PRAIRIE CT SADDLE HILLS	Alberta Transportation (AIT) CMA05 CENTRAL PEACE-NOTLEY	SP 677:02 C1 4.281 TRIBUTARY TO SADDLE BURNT RIVER	BRIDGE CULV	RV 2009	1 2430.0	12.0			88.9 86.3 19-11-2021				
71977 -1	NW SEC 11 TWP 53 RGE 19 W5M HORNBECK SUNDANCE CREEK BRIDGE ON LOCAL ROAD NEAR HORNBECCREEK	NORTH CENTRAL REGION EDSON CT YELLOWHEAD	YELLOWHEAD COUNTY UNDEFINED CMA WEST YELLOWHEAD	HC LOCAL ROAD SUNDANCE CREEK (WATERCRS-ST)	STANDARD BRIDGE	RV 1961 1961	1 8.5 0.0	7.3 8.5 0.0	30.1 52.8 75.4	50.0 64.1 12-09-2022		3.0			
71978 -2	SW SEC 27 TWP 28 RGE 1 W5M CROSSFIELD NOSE CREEK CULVERT ON LOCAL ROAD NEAR CROSSFIELD	SOUTHERN REGION CALGARY CT ROCKY VIEW	ROCKY VIEW COUNTY UNDEFINED CMA OLDS-DIDSBURY-THREE	MP LOCAL ROAD NOSE CREEK (WATERCRS-ST)	BRIDGE CULV	RV 2008	1 3000.0	9.0			77.8 79.9 12-05-2023				
71979 -1	SW SEC 17 TWP 76 RGE 15 W5M HIGH PRAIRIE SOUTH HEART RIVER BRIDGE ON LOCAL ROAD, 31 KM NE OF HIGH PRAIRIE	PEACE REGION PEACE RIVER CT BIG LAKES	BIG LAKES COUNTY UNDEFINED CMA LESSER SLAVE LAKE	TH LOCAL ROAD SOUTH HEART RIVER (WATERCRS-ST)	MAJOR BRIDGE	RV 1925 1929	1 45.7	4.9 45.7	25.0 44.8 60.2	55.6 42.8 13-06-2024	5.6	8.9			
71981 -1	SW SEC 18 TWP 53 RGE 18 W5M EDSON SUNDANCE CREEK CULVERT ON LOCAL ROAD, 10 KM W OF EDSON	NORTH CENTRAL REGION EDSON CT YELLOWHEAD	YELLOWHEAD COUNTY UNDEFINED CMA WEST YELLOWHEAD	SP;SP LOCAL ROAD SUNDANCE CREEK (WATERCRS-ST)	BRIDGE CULV	RV 1962	2 3400.0	13.7			55.6 56.1 30-10-2020		7.3		
71982 -1	SE SEC 6 TWP 53 RGE 20 W5M MARLBORO SUCKER CREEK (TRIBUTARY TO MCLEOD RIVER) CULVERT ON HIGHWAY 16, 10 KM W OF	NORTH CENTRAL REGION EDSON CT YELLOWHEAD	Alberta Transportation (AIT) CMA13 WEST YELLOWHEAD	SPE 16:04 R1 23.963, 16:04 L1 23.951 TRIBUTARY TO MCLEOD RIVER (WATERCRS-	BRIDGE CULV	RV 1982	1 3054.0	25.2			44.4 52.4 03-05-2024		16.4		
71983 -1	SW SEC 6 TWP 53 RGE 20 W5M MARLBORO COLD WATER C CULVERT ON PROVINCIAL HIGHWAY 16 NEAR MARLBORO	NORTH CENTRAL REGION EDSON CT YELLOWHEAD	Alberta Transportation (AIT) CMA13 WEST YELLOWHEAD	SP 16:04 R1 22.950, 16:04 L1 22.926 TRIBUTARY TO MCLEOD RIVER (WATERCRS-	BRIDGE CULV	RV 1982	1 1500.0	25.2			66.7 55.5 03-05-2024		11.2		
71985 -2	SW SEC 32 TWP 81 RGE 20 W5M NAMPA WATERCOURSE CULVERT ON LOCAL ROAD, 4 KM NE OF NAMPA	PEACE REGION PEACE RIVER CT NORTHERN SUNRISE	NORTHERN SUNRISE UNDEFINED CMA PEACE RIVER	MP LOCAL ROAD TRIBUTARY TO HEART RIVER (WATERCRS-	BRIDGE CULV	RV 2013	1 3300.0	8.0			44.4 65.9 04-11-2021				
71986 -1	SE SEC 26 TWP 13 RGE 2 W5M NANTON CHAFFEN CREEK CULVERT ON HIGHWAY 22, 49 KM S OF LONGVIEW	SOUTHERN REGION LETHBRIDGE MD RANCHLAND	Alberta Transportation (AIT) CMA27 LIVINGSTONE-MACLEOD	SPE;SPE 22:08 C1 36.412 CHAFFEN CREEK (WATERCRS-ST)	BRIDGE CULV	RV 1962	2 3050.0	12.2			55.6 47.6 15-08-2024		5.2		
71987 -1	SW SEC 26 TWP 13 RGE 2 W5M LONGVIEW LANGFORD CREEK CULVERT ON HIGHWAY 22, 48 KM S OF LONGVIEW	SOUTHERN REGION LETHBRIDGE MD RANCHLAND	Alberta Transportation (AIT) CMA27 LIVINGSTONE-MACLEOD	SP 22:08 C1 37.255 LANGFORD CREEK (WATERCRS-ST)	BRIDGE CULV	RV 1991	1 5070.0	12.2			77.8 59.6 19-08-2024		9.2		
71988 -2	SW SEC 27 TWP 58 RGE 11 W4M ST. BRIDES SADDLELAKE CREEK CULVERT ON LOCAL ROAD NEAR ST. BRIDES	NORTH CENTRAL REGION ATHABASCA CT ST PAUL	COUNTY OF ST. PAUL NO. 19 UNDEFINED CMA BONNYVILLE-COLD LAKE-ST.	MP LOCAL ROAD TRIBUTARY TO SADDLELAKE CREEK	BRIDGE CULV	RV 2006	1 2200.0	11.0			55.6 57.7 01-09-2022				
71989 -1	NW SEC 23 TWP 14 RGE 2 W5M LONGVIEW RICE CREEK CULVERT ON HIGHWAY 22, 39 KM SW OF NANTON	SOUTHERN REGION LETHBRIDGE MD RANCHLAND	Alberta Transportation (AIT) CMA27 LIVINGSTONE-MACLEOD	SP 22:08 C1 45.482 RICE CREEK (WATERCRS-ST)	BRIDGE CULV	RV 1992	1 3440.0	12.3			88.9 73.8 19-08-2024		8.2		
71990 -1	NW SEC 10 TWP 51 RGE 3 W5M GENESEE TRIBUTARY TO NORTH SASKATCHEWAN RIVER CULVERT ON LOCAL ROAD, near Genesee	NORTH CENTRAL REGION STONY PLAIN CT LEDUC	LEDUC COUNTY UNDEFINED CMA DRAYTON VALLEY-DEVON	BP LOCAL ROAD TRIBUTARY TO NORTH SASKATCHEWAN	BRIDGE CULV	RV 1955	1 1800.0	7.9			55.6 53.1 04-06-2024		4.9		
71991 -1	SE SEC 21 TWP 66 RGE 24 W4M S. BAPTISTE WATERCOURSE BRIDGE ON LOCAL ROAD NEAR S. BAPTISTE	NORTH CENTRAL REGION ATHABASCA SOUTH BAPTISTE	South Baptiste UNDEFINED CMA ATHABASCA-BARRHEAD-	HC LOCAL ROAD TRIBUTARY TO BAPTISTE CREEK	STANDARD BRIDGE	RV 1967 1967	1 8.5	7.3 8.5	30.1 52.8 75.4	55.6 65.4 11-07-2006		3.0			

BF	Legal Land Location Structure Name Location Description	Region District Municipality	Managed By CMA Constituency	Span Types Located On Located Over	Structure Type	Usage Yr Built Yr Supstr	No. Spans Pipes Max Span Length Max Pipe Dia	Clear Rdwy Nom Length Skew	Single (t) Semi (t) Train (t)	Stru Suff	Rat. % Rat. % Insp Date	Theor VCL On Meas VCL On	Deck Height Theor VCL Over Meas VCL Over
71993 -2	SW SEC 23 TWP 44 RGE 1 W5M HOADLEY WATERCOURSE CULVERT ON LOCAL ROAD NEAR HOADLEY	CENTRAL REGION RED DEER CT PONOKA	PONOKA COUNTY UNDEFINED CMA LACOMBE-PONOKA	MP:MP LOCAL ROAD 2ND ORDER TRIBUTARY TO BATTLE RIVER	BRIDGE CULV	RV 2002	2 2700.0	7.9 30.0			77.8 81.2 21-12-2021		4.6
72002 -2	NE SEC 35 TWP 45 RGE 18 W4M BAWLF WATERCOURSE CULVERT ON HWY 13, 2km NW OF BAWLF	CENTRAL REGION VERMILION CT CAMROSE	Alberta Transportation (AIT) CMA16 CAMROSE	MP:MP 13:12 C1 19.588 2ND ORDER TRIBUTARY TO DRIEDMEAT	BRIDGE CULV	RV 2011	2 2400.0	12.8 -39.0			88.9 85.8 05-06-2024		
72004 -1	SW SEC 31 TWP 53 RGE 10 W5M CHIP LAKE LITTLE BRULE CREEK (TRIBUTARY TO LOBSTICK RIVER) CULVERT ON HIGHWAY 16, 7 KM	NORTH CENTRAL REGION EDSON CT YELLOWHEAD	Alberta Transportation (AIT) CMA12 WEST YELLOWHEAD	BP 16:08 L1 33.841 TRIBUTARY TO LOBSTICK RIVER	BRIDGE CULV	RV 1953	1 3091.0	11.7			55.6 45.4 20-02-2024		13.1
72005 -1	NE SEC 29 TWP 53 RGE 11 W5M CHIP LAKE LITTLE BRULE CREEK CULVERT ON LOCAL ROAD, 5 KM S OF MACKAY	NORTH CENTRAL REGION EDSON CT YELLOWHEAD	YELLOWHEAD COUNTY UNDEFINED CMA WEST YELLOWHEAD	BP LOCAL ROAD LITTLE BRULE CREEK (WATERCRS-ST)	BRIDGE CULV	RV 1953	1 4425.0	11.9			55.6 44.7 30-10-2020		9.4
72006 -1	NW SEC 27 TWP 53 RGE 12 W5M NITON JUNCTI BRULE CREEK CULVERT ON HIGHWAY 16, 6 KM E OF NITON JUNCTION	NORTH CENTRAL REGION EDSON CT YELLOWHEAD	Alberta Transportation (AIT) CMA12 WEST YELLOWHEAD	SP-BP 16:08 L1 19.050, 16:08 R1 19.032 BRULE CREEK (WATERCRS-ST)	BRIDGE CULV	RV 1954	1 4190.0	24.2			55.6 55.7 20-02-2024		7.4
72007 W-1	SE SEC 31 TWP 53 RGE 12 W5M NITON JUNCTION LOBSTICK RIVER BRIDGE ON HIGHWAY 16, 2 KM E OF NITON JUNCTION	NORTH CENTRAL REGION EDSON CT YELLOWHEAD	Alberta Transportation (AIT) CMA12 WEST YELLOWHEAD	WG 16:08 L1 14.627 LOBSTICK RIVER (WATERCRS-ST)	MAJOR BRIDGE	RV 1954 1981	3 18.6	12.5 43.0	28.0 49.0 62.0	44.4 53.6 31-08-2024		8.5	
72007 E-2	SE SEC 31 TWP 53 RGE 12 W5M NITON JUNCTION LOBSTICK RIVER BRIDGE ON HIGHWAY 16, 2 KM E OF NITON JUNCTION	NORTH CENTRAL REGION EDSON CT YELLOWHEAD	Alberta Transportation (AIT) CMA12 WEST YELLOWHEAD	DBT 16:08 R1 14.622 LOBSTICK RIVER (WATERCRS-ST)	MAJOR BRIDGE	RV 1989 1989	1 40.0	13.2 40.0	28.0 49.0 62.0	38.9 44.5 20-02-2024		8.7	
72007 BXL-3	SE SEC 31 TWP 53 RGE 12 W5M LOBSTICK RIVER BRIDGE ON HIGHWAY 16, 2 KM E OF NITON JUNCTION	NORTH CENTRAL REGION EDSON CT YELLOWHEAD	Alberta Transportation (AIT) CMA12 WEST YELLOWHEAD	LOBSTICK RIVER (WATERCRS-ST)	EXTENDED BANK P ROTECTION	1989					77.8 19-04-2021		
72007 BXR-4	SE SEC 31 TWP 53 RGE 12 W5M LOBSTICK RIVER BRIDGE ON HIGHWAY 16, 2 KM E OF NITON JUNCTION	NORTH CENTRAL REGION EDSON CT YELLOWHEAD	Alberta Transportation (AIT) CMA12 WEST YELLOWHEAD	LOBSTICK RIVER (WATERCRS-ST)	EXTENDED BANK P ROTECTION	1989					66.7 19-04-2021		
72008 -2	SW SEC 32 TWP 33 RGE 8 W5M BEARBERRY BREAD CREEK CULVERT ON HWY 734, 42 KM NW OF SUNDRE	CENTRAL REGION RED DEER CT CLEARWATER	Alberta Transportation (AIT) CMA18 RIMBEY-ROCKY MOUNTAIN	SP 734:12 C1 43.647 BREAD CREEK (WATERCRS-ST)	BRIDGE CULV	RV 2014	1 3990.0	9.0 7.0			88.9 86.1 10-11-2024		
72009 -1	NW SEC 4 TWP 53 RGE 22 W4M ARDROSSAN LOCAL ROAD OVER CNR NEAR ARDROSSAN	NORTH CENTRAL REGION STONY PLAIN CT STRATHCONA	STRATHCONA COUNTY UNDEFINED CMA STRATHCONA-SHERWOOD	TT LOCAL ROAD RAILWAY CNR	STANDARD BRIDGE	RO 1934 1934	7 5.7	7.3 35.7 15.0	21.0 36.0 51.0	55.6 53.2 29-06-2021		7.5 7.0	
72010 -1	NW SEC 33 TWP 61 RGE 1 W5M FREEDOM SHOAL CREEK BRIDGE ON LOCAL ROAD NEAR FREEDOM	NORTH CENTRAL REGION ATHABASCA CT WESTLOCK	WESTLOCK COUNTY UNDEFINED CMA ATHABASCA-BARRHEAD-	HH LOCAL ROAD SHOAL CREEK (WATERCRS-ST)	STANDARD BRIDGE	RV 1961 1961	3 8.5	6.4 20.7	28.0 49.0 62.5	44.4 58.0 16-07-2021		4.3	
72011 -2	SW SEC 30 TWP 70 RGE 22 W5M VALLEYVIEW WOODPECKER C CULVERT ON LOCAL ROAD, 4 KM W OF VALLEYVIEW	PEACE REGION GRANDE PRAIRIE MD GREENVIEW	M.D. OF GREENVIEW NO. 16 UNDEFINED CMA CENTRAL PEACE-NOTLEY	SP LOCAL ROAD WOODPECKER CREEK (WATERCRS-ST)	BRIDGE CULV	RV 2013	1 3670.0	10.0			88.9 73.1 30-06-2023		
72012 -1	SW SEC 31 TWP 70 RGE 22 W5M VALLEYVIEW STURGEON CREEK BRIDGE ON LOCAL ROAD NEAR VALLEYVIEW	PEACE REGION GRANDE PRAIRIE MD GREENVIEW	M.D. OF GREENVIEW NO. 16 UNDEFINED CMA CENTRAL PEACE-NOTLEY	HC LOCAL ROAD STURGEON CREEK (WATERCRS-ST)	STANDARD BRIDGE	RV 1966 1966	3 10.1	9.7 30.3	30.9 49.4 70.4	38.9 61.3 30-06-2023		5.8	
72013 -1	SE SEC 18 TWP 72 RGE 5 W6M CLAIRMONT WATERCOURSE BRIDGE ON LOCAL ROAD NEAR CLAIRMONT	PEACE REGION GRANDE PRAIRIE CT GRANDE PRAIRIE	COUNTY OF GRANDE PRAIRIE UNDEFINED CMA GRANDE PRAIRIE-WAPITI	PA LOCAL ROAD 2ND ORDER TRIBUTARY TO GRANDE PRAIRIE	STANDARD BRIDGE	RV 1970 1952	1 6.1	7.3 6.1 0.0	24.0 40.0 54.0	27.8 54.5 20-02-2024		2.4	
72014 -1	NW SEC 3 TWP 78 RGE 6 W6M SPIRIT RIVER SPIRIT RIVER CULVERT ON HIGHWAY 731, 4 KM S OF SPIRIT RIVER	PEACE REGION GRANDE PRAIRIE MD SPIRIT RIVER	Alberta Transportation (AIT) CMA05 CENTRAL PEACE-NOTLEY	SPE:MP-SPE-MP 731:02 C1 16.021 SPIRIT RIVER (WATERCRS-ST)	BRIDGE CULV	RV 1970	2 6160.0	10.1 20.0			55.6 51.4 11-09-2024		9.8
72016 -1	NW SEC 24 TWP 12 RGE 21 W4M IRON SPRINGS WATERCOURSE BRIDGE ON LOCAL ROAD NEAR IRON SPRINGS	SOUTHERN REGION LETHBRIDGE CT LETHBRIDGE	COUNTY OF LETHBRIDGE UNDEFINED CMA CARDSTON-SIKSIKA	HC LOCAL ROAD TRIBUTARY TO LITTLE BOW RIVER	STANDARD BRIDGE	RV 1970 1970	1 6.1	7.3 6.1	28.0 49.0 65.5	55.6 66.7 12-12-2019		2.4	
72018 -1	NW SEC 15 TWP 43 RGE 10 W4M HARDISTY IRON CREEK BRIDGE ON LOCAL ROAD NEAR HARDISTY	CENTRAL REGION VERMILION CT FLAGSTAFF	FLAGSTAFF COUNTY UNDEFINED CMA CAMROSE	HH LOCAL ROAD IRON CREEK (WATERCRS-ST)	STANDARD BRIDGE	RV 1964 1964	3 8.5	8.2 25.5 30.0	28.0 49.0 67.2	44.4 63.3 01-10-2024		4.3	
72024 -1	NW SEC 19 TWP 16 RGE 12 W4M TILLEY SCOTT L DRAI BRIDGE ON LOCAL ROAD NEAR TILLEY	SOUTHERN REGION LETHBRIDGE CT NEWELL	COUNTY OF NEWELL UNDEFINED CMA BROOKS-MEDICINE HAT	SM LOCAL ROAD TRIBUTARY TO TWELVE MILE COULEE	STANDARD BRIDGE	RV 1983 1983	1 8.0	7.0 8.0 0.0	28.0 49.0 62.0	44.4 53.3 07-11-2023		2.6	
72027 -2	SE SEC 18 TWP 20 RGE 12 W4M PATRICIA LITTLE SANDHILL CREEK CULVERT ON HWY 544, 3 KM SE OF PATRICIA	SOUTHERN REGION LETHBRIDGE CT NEWELL	Alberta Transportation (AIT) CMA23 BROOKS-MEDICINE HAT	MP 544:02 C1 22.490 LITTLE SANDHILL CREEK (WATERCRS-ST)	BRIDGE CULV	RV 2018	1 2700.0	9.0			88.9 82.8 24-01-2023		
72029 -1	NW SEC 32 TWP 15 RGE 13 W4M TILLEY EID IRRIGATION CANAL BRIDGE ON HWY 875, 25 KM SW OF TILLEY	SOUTHERN REGION LETHBRIDGE CT NEWELL	Alberta Transportation (AIT) CMA23 BROOKS-MEDICINE HAT	HC 875:04 C1 24.977 EID - IRRIGATION C (WATERCRS-IC)	STANDARD BRIDGE	IC 1964 1964	3 8.5	8.2 25.5 -30.0	30.1 52.8 75.4	38.9 52.9 16-11-2021		7.1	

		Transportation Infrastructure Management System Bridge Structures Report All 'IN SERVICE' Structures - Sorted By: File Number										2025/03/06	
												Page 275 of 772	
BF	Legal Land Location Structure Name Location Description	Region District Municipality	Managed By CMA Constituency	Span Types Located On Located Over	Structure Type	Usage Yr Built Yr Supstr	No. Spans Pipes Max Span Length Max Pipe Dia	Clear Rdwy Nom Length Skew	Single (t) Semi (t) Train (t)	Stru Suff Insp	Rat. % Rat. % Date	Theor VCL On Meas VCL On	Deck Height Theor VCL Over Meas VCL Over
72031 -2	SW SEC 19 TWP 16 RGE 13 W4M ROLLING HILL EID IRRIGATION CANAL CULVERT ON LOCAL ROAD NEAR ROLLING HILL	SOUTHERN REGION LETHBRIDGE CT NEWELL	COUNTY OF NEWELL UNDEFINED CMA BROOKS-MEDICINE HAT	MP LOCAL ROAD EID - IRRIGATION C (WATERCRS-IC)	BRIDGE CULV	IC 2010	1 2700.0	6.0			77.8 78.4 06-11-2023		
72032 -1	SW SEC 20 TWP 16 RGE 13 W4M ROLLING HILL EID IRRIGATION CANAL BRIDGE ON PROVINCIAL HIGHWAY 875 NEAR ROLLING HILL	SOUTHERN REGION LETHBRIDGE CT NEWELL	Alberta Transportation (AIT) CMA23 BROOKS-MEDICINE HAT	HC 875:04 C1 30.369 EID - IRRIGATION C (WATERCRS-IC)	STANDARD BRIDGE	IC 1964 1964	3 8.5	8.4 20.7	28.0 49.0 65.5		44.4 48.6 16-11-2021		4.9
72033 -2	SE SEC 15 TWP 15 RGE 13 W4M ROLLING HILL TWELVE MILE CULVERT ON LOCAL ROAD NEAR ROLLING HILL	SOUTHERN REGION LETHBRIDGE CT NEWELL	COUNTY OF NEWELL UNDEFINED CMA BROOKS-MEDICINE HAT	MP;MP LOCAL ROAD TWELVE MILE COULEE (WATERCRS-ST)	BRIDGE CULV	RV 2003	2 2000.0	8.0			55.6 59.2 15-04-2020		3.5
72034 -2	SW SEC 22 TWP 16 RGE 13 W4M EID IRRIGATION CANAL CULVERT ON LOCAL ROAD NEAR TILLEY	SOUTHERN REGION LETHBRIDGE CT NEWELL	COUNTY OF NEWELL UNDEFINED CMA BROOKS-MEDICINE HAT	MP LOCAL ROAD EID - IRRIGATION C (WATERCRS-IC)	BRIDGE CULV	IC 2002	1 2400.0	8.0			55.6 68.6 15-04-2020		5.4
72035 -1	NE SEC 22 TWP 16 RGE 13 W4M TILLEY EID IRRIGATION CANAL CULVERT ON LOCAL ROAD NEAR TILLEY	SOUTHERN REGION LETHBRIDGE CT NEWELL	COUNTY OF NEWELL UNDEFINED CMA BROOKS-MEDICINE HAT	MP LOCAL ROAD EID - IRRIGATION C (WATERCRS-IC)	BRIDGE CULV	IC 1994	1 2400.0	8.0			44.4 60.3 15-04-2020		3.3
72037 -1	SW SEC 25 TWP 16 RGE 13 W4M TILLEY EID IRRIGATION CANAL BRIDGE ON LOCAL ROAD NEAR TILLEY	SOUTHERN REGION LETHBRIDGE CT NEWELL	COUNTY OF NEWELL UNDEFINED CMA BROOKS-MEDICINE HAT	HC LOCAL ROAD EID - IRRIGATION C (WATERCRS-IC)	STANDARD BRIDGE	IC 1968 1968	1 6.1	7.3 6.1 0.0	28.0 49.0 65.5		50.0 67.4 19-12-2023		3.0
72038 -2	SE SEC 26 TWP 17 RGE 13 W4M TILLEY EID IRRIGATION CANAL CULVERT ON LOCAL ROAD NEAR TILLEY	SOUTHERN REGION LETHBRIDGE CT NEWELL	COUNTY OF NEWELL UNDEFINED CMA BROOKS-MEDICINE HAT	MP LOCAL ROAD EID - IRRIGATION C (WATERCRS-IC)	BRIDGE CULV	IC 2015	1 2000.0	9.0			55.6 73.9 15-04-2020		
72039 -1	SW SEC 16 TWP 17 RGE 13 W4M TILLEY EID IRRIGATION CANAL CULVERT ON LOCAL ROAD NEAR TILLEY	SOUTHERN REGION LETHBRIDGE CT NEWELL	COUNTY OF NEWELL UNDEFINED CMA BROOKS-MEDICINE HAT	MPE LOCAL ROAD EID - IRRIGATION C (WATERCRS-IC)	BRIDGE CULV	IC 1994	1 2345.0	8.0			55.6 62.4 15-04-2020		3.2
72040 -2	SE SEC 14 TWP 17 RGE 13 W4M TILLEY EID IRRIGATION CANAL BRIDGE ON LOCAL ROAD NEAR TILLEY	SOUTHERN REGION LETHBRIDGE CT NEWELL	COUNTY OF NEWELL UNDEFINED CMA BROOKS-MEDICINE HAT	MP LOCAL ROAD EID - IRRIGATION C (WATERCRS-IC)	BRIDGE CULV	IC 2005	1 2200.0	8.0			77.8 81.9 02-12-2020		4.5
72045 -2	NW SEC 29 TWP 20 RGE 13 W4M MILLICENT EID IRRIGATION CANAL CULVERT ON LOCAL ROAD NEAR MILLICENT	SOUTHERN REGION LETHBRIDGE CT NEWELL	COUNTY OF NEWELL UNDEFINED CMA BROOKS-MEDICINE HAT	MP;MP LOCAL ROAD ONETREE CREEK (WATERCRS-ST)	BRIDGE CULV	RV 2008	2 2400.0	9.0			88.9 84.7 31-10-2022		3.4
72046 -2	SW SEC 30 TWP 20 RGE 13 W4M DUCHESS EID IRRIGATION CANAL CULVERT ON LOCAL ROAD NEAR DUCHESS	SOUTHERN REGION LETHBRIDGE CT NEWELL	COUNTY OF NEWELL UNDEFINED CMA BROOKS-MEDICINE HAT	MP;MP;MP LOCAL ROAD ONETREE CREEK (WATERCRS-ST)	BRIDGE CULV	RV 2007	3 3000.0	9.0			44.4 61.1 08-12-2021		4.0
72048 -2	SE SEC 27 TWP 20 RGE 13 W4M PATRICIA EID IRRIGATION CANAL CULVERT ON LOCAL ROAD NEAR PATRICIA	SOUTHERN REGION LETHBRIDGE CT NEWELL	COUNTY OF NEWELL UNDEFINED CMA BROOKS-MEDICINE HAT	MP LOCAL ROAD TRIBUTARY TO ONETREE CREEK	BRIDGE CULV	RV 2007	1 3300.0	7.0			55.6 71.3 08-12-2021		4.0
72049 -2	SW SEC 15 TWP 20 RGE 13 W4M PATRICIA EID IRRIGATION CANAL CULVERT ON PROVINCIAL HIGHWAY 544 NEAR PATRICIA	SOUTHERN REGION LETHBRIDGE CT NEWELL	Alberta Transportation (AIT) CMA23 BROOKS-MEDICINE HAT	MP 544:02 C1 16.869 TRIBUTARY TO ONETREE CREEK	BRIDGE CULV	RV 2005	1 3300.0	9.0			88.9 79.8 24-01-2023		
72050 -2	SE SEC 5 TWP 20 RGE 13 W4M MILLICENT EID IRRIGATION CANAL CULVERT ON LOCAL ROAD NEAR MILLICENT	SOUTHERN REGION LETHBRIDGE CT NEWELL	COUNTY OF NEWELL UNDEFINED CMA BROOKS-MEDICINE HAT	MP LOCAL ROAD TRIBUTARY TO ONETREE CREEK	BRIDGE CULV	RV 2007	1 3000.0	7.0			55.6 65.2 08-12-2021		4.0
72051 -1	SE SEC 28 TWP 21 RGE 13 W4M PATRICIA EID IRRIGATION CANAL CULVERT ON LOCAL ROAD NEAR PATRICIA	SOUTHERN REGION LETHBRIDGE CT NEWELL	COUNTY OF NEWELL UNDEFINED CMA BROOKS-MEDICINE HAT	MP LOCAL ROAD EID - IRRIGATION C (WATERCRS-IC)	BRIDGE CULV	IC 1910	1 1600.0	7.0			55.6 53.5 19-04-2020		2.7
72052 -2	NW SEC 18 TWP 20 RGE 13 W4M MILLICENT EID IRRIGATION CANAL CULVERT ON LOCAL ROAD NEAR MILLICENT	SOUTHERN REGION LETHBRIDGE CT NEWELL	COUNTY OF NEWELL UNDEFINED CMA BROOKS-MEDICINE HAT	MP;MP LOCAL ROAD EID - ONE TREE CK (WATERCRS-IC)	BRIDGE CULV	IC 2005	2 3300.0	9.0			100.0 84.2 16-03-2022		4.3
72054 -2	SW SEC 33 TWP 18 RGE 14 W4M BROOKS EID IRRIGATION CANAL CULVERT ON LOCAL ROAD IN BROOKS	SOUTHERN REGION LETHBRIDGE BROOKS	BROOKS UNDEFINED CMA BROOKS-MEDICINE HAT	MP Local Road EID - ONE TREE CK (WATERCRS-IC)	BRIDGE CULV	IC 2009	1 2200.0	8.9			88.9 85.7 09-05-2015		4.4
72055 -2	SW SEC 27 TWP 18 RGE 14 W4M BROOKS EID IRRIGATION CANAL CULVERT ON LOCAL ROAD NEAR BROOKS	SOUTHERN REGION LETHBRIDGE CT NEWELL	COUNTY OF NEWELL UNDEFINED CMA BROOKS-MEDICINE HAT	MP LOCAL ROAD EID - ONE TREE CK (WATERCRS-IC)	BRIDGE CULV	IC 2006	1 2000.0	14.0			77.8 80.1 02-12-2020		2.5
72058 -1	SW SEC 14 TWP 20 RGE 14 W4M DUCHESS EID IRRIGATION CANAL CULVERT ON PROVINCIAL HIGHWAY 544 NEAR DUCHESS	SOUTHERN REGION LETHBRIDGE CT NEWELL	Alberta Transportation (AIT) CMA23 BROOKS-MEDICINE HAT	MP;MP-MP 544:02 C1 8.691 EID - ONE TREE CK (WATERCRS-IC)	BRIDGE CULV	IC 1964	1 1600.0	8.7			88.9 82.8 24-01-2023		6.1
72059 -2	SW SEC 13 TWP 20 RGE 14 W4M DUCHESS ONETREE CREEK BRIDGE ON HWY 544, 10 KM W OF PATRICIA	SOUTHERN REGION LETHBRIDGE CT NEWELL	Alberta Transportation (AIT) CMA23 BROOKS-MEDICINE HAT	SLW 544:02 C1 10.478 ONETREE CREEK (WATERCRS-ST)	STANDARD BRIDGE	RV 2014 2014	2 12.1	10.1 24.2 -30.0	83.3 71.0 24-01-2023				
72060 -2	NW SEC 27 TWP 20 RGE 14 W4M DUCHESS EID IRRIGATION CANAL CULVERT ON LOCAL ROAD, 4 KM E OF DUCHESS	SOUTHERN REGION LETHBRIDGE CT NEWELL	COUNTY OF NEWELL UNDEFINED CMA BROOKS-MEDICINE HAT	MP LOCAL ROAD EID - IRRIGATION C (WATERCRS-IC)	BRIDGE CULV	IC 2017	1 2200.0	-8.0			88.9 88.9 16-03-2022		


		Transportation Infrastructure Management System										2025/03/06	
Bridge Structures Report													
All 'IN SERVICE' Structures - Sorted By: File Number													
Page 276 of 772													
BF	Legal Land Location Structure Name Location Description	Region District Municipality	Managed By CMA Constituency	Span Types Located On Located Over	Structure Type	Usage Yr Built Yr Supstr	No. Spans Pipes Max Span Length Max Pipe Dia	Clear Rdwy Nom Length Skew	Single (t) Semi (t) Train (t)	Stru Suff Insp	Rat. % Rat. % Date	Theor VCL On Meas VCL On	Deck Height Theor VCL Over Meas VCL Over
72062 -1	SE SEC 1 TWP 21 RGE 14 W4M DUCHESS EID IRRIGATION CANAL CULVERT ON LOCAL ROAD NEAR DUCHESS	SOUTHERN REGION LETHBRIDGE CT NEWELL	COUNTY OF NEWELL UNDEFINED CMA BROOKS-MEDICINE HAT	SPE LOCAL ROAD TRIBUTARY TO MATZHIWIN CREEK	BRIDGE CULV	RV 1976	1 2745.0	7.3			33.3 50.9 28-11-2020		4.6
72066 -1	NW SEC 32 TWP 16 RGE 15 W4M RAINIER EID IRRIGATION CANAL BRIDGE ON LOCAL ROAD NEAR RAINIER	SOUTHERN REGION LETHBRIDGE CT NEWELL	Unknown Private Organization or UNDEFINED CMA BROOKS-MEDICINE HAT	PT LOCAL ROAD EID - IRRIGATION C (WATERCRS-IC)	MAJOR BRIDGE	IC 1935 1935	1 23.8	23.8					
72068 -2	SW SEC 30 TWP 20 RGE 15 W4M DUCHESS WATERCOURSE CULVERT ON LOCAL ROAD NEAR DUCHESS	SOUTHERN REGION LETHBRIDGE CT NEWELL	COUNTY OF NEWELL UNDEFINED CMA BROOKS-MEDICINE HAT	MP LOCAL ROAD TRIBUTARY TO MATZHIWIN CREEK	BRIDGE CULV	RV 2008	1 2400.0	9.0			88.9 73.6 31-10-2022		3.4
72069 -1	NE SEC 18 TWP 19 RGE 16 W4M BROOKS EID IRRIGATION CANAL BRIDGE ON LOCAL ROAD NEAR BROOKS	SOUTHERN REGION LETHBRIDGE CT NEWELL	Board of Directors of the Eastern UNDEFINED CMA BROOKS-MEDICINE HAT	TH LOCAL ROAD EID - IRRIGATION C (WATERCRS-IC)	MAJOR BRIDGE	IC 1991 1991	1 31.1	4.9 31.1			66.7 59.6 04-09-2024	2.8	3.8
72070 -1	SW SEC 6 TWP 21 RGE 15 W4M ROSEMARY WATERCOURSE CULVERT ON PROVINCIAL HIGHWAY 550 NEAR ROSEMARY	SOUTHERN REGION LETHBRIDGE CT NEWELL	Alberta Transportation (AIT) CMA23 BROOKS-MEDICINE HAT	SPE 550:02 C1 26.962 TRIBUTARY TO MATZHIWIN CREEK	BRIDGE CULV	RV 1976	1 2435.0	9.0			33.3 46.6 22-01-2023		5.5
72072 -1	NE SEC 36 TWP 20 RGE 15 W4M DUCHESS EID IRRIGATION CANAL CULVERT ON PROVINCIAL HIGHWAY 36 NEAR DUCHESS	SOUTHERN REGION LETHBRIDGE CT NEWELL	Alberta Transportation (AIT) CMA23 BROOKS-MEDICINE HAT	MP-MP 36:08 C1 12.452 EID - IRRIGATION C (WATERCRS-IC)	BRIDGE CULV	IC 1960	1 2400.0	11.0			55.6 68.3 11-03-2024		3.0
72073 -1	SE SEC 29 TWP 17 RGE 16 W4M CASSILS EID IRRIGATION CANAL CULVERT ON PROVINCIAL HIGHWAY 539 NEAR CASSILS	SOUTHERN REGION LETHBRIDGE CT NEWELL	Alberta Transportation (AIT) CMA23 BROOKS-MEDICINE HAT	MP-SPE-MP 539:04 C1 7.389 EID - IRRIGATION C (WATERCRS-IC)	BRIDGE CULV	IC 1963	1 1831.0	8.5			33.3 52.7 25-01-2023		4.6
72074 -1	SE SEC 9 TWP 20 RGE 16 W4M BROOKS EID IRRIGATION CANAL CULVERT ON HWY 1, 23 KM NW OF BROOKS	SOUTHERN REGION LETHBRIDGE CT NEWELL	Alberta Transportation (AIT) CMA23 BROOKS-MEDICINE HAT	CP 1:16 L1 42.043 EID - IRRIGATION C (WATERCRS-IC)	BRIDGE CULV	IC 1996	1 1982.0	25.0 0.0			88.9 81.3 24-06-2024		
72078 -1	NW SEC 35 TWP 23 RGE 16 W4M GEM EID IRRIGATION CANAL CULVERT ON PROVINCIAL HIGHWAY 862 NEAR GEM	SOUTHERN REGION LETHBRIDGE CT NEWELL	Alberta Transportation (AIT) CMA23 BROOKS-MEDICINE HAT	RPE 862:04 C1 10.552 EID - IRRIGATION C (WATERCRS-IC)	BRIDGE CULV	IC 1981	1 3188.0	8.2 -45.0			66.7 70.6 22-01-2023		3.7
72079 -2	SW SEC 1 TWP 24 RGE 16 W4M GEM WATERCOURSE CULVERT ON PROVINCIAL HIGHWAY 862 NEAR GEM	SOUTHERN REGION LETHBRIDGE CT NEWELL	Alberta Transportation (AIT) CMA23 BROOKS-MEDICINE HAT	MP 862:04 C1 13.560 2ND ORDER TRIBUTARY TO MATZHIWIN	BRIDGE CULV	RV 2010	1 2200.0	8.6 -5.0			77.8 74.5 23-01-2023		
72081 -1	NW SEC 28 TWP 20 RGE 17 W4M COUNTESS IRRIGATION CANAL CULVERT ON LOCAL ROAD NEAR COUNTESS	SOUTHERN REGION LETHBRIDGE CT NEWELL	Unknown Private Organization or UNDEFINED CMA BROOKS-MEDICINE HAT	RPP LOCAL ROAD IRRIGATION C (WATERCRS-IC)	BRIDGE CULV	IC 1993	1 4190.0	10.3			100.0 86.6 16-02-1994		3.3
72091 -1	SW SEC 12 TWP 62 RGE 4 W4M ARDMORE WATERCOURSE BRIDGE ON PROVINCIAL HIGHWAY 892 NEAR ARDMORE	NORTH CENTRAL REGION ATHABASCA MD BONNYVILLE	Alberta Transportation (AIT) CMA08 BONNYVILLE-COLD LAKE-ST.	SM 892:02 C1 8.787 TRIBUTARY TO MURIEL CREEK (WATERCRS-	STANDARD BRIDGE	RV 1980 1980	1 6.0	13.7 6.0	28.0 49.0 62.0	50.0 52.9 07-11-2024		3.0	
72092 -1	NW SEC 14 TWP 54 RGE 5 W4M DEWBERRY IRISH CREEK BRIDGE ON LOCAL ROAD NEAR DEWBERRY	CENTRAL REGION VERMILION CT VERMILION RIVER	COUNTY OF VERMILION UNDEFINED CMA VERMILION-LLOYDMINSTER-	SM LOCAL ROAD IRISH CREEK (WATERCRS-ST)	STANDARD BRIDGE	RV 1981 1981	1 6.0	7.6 6.0	28.0 49.0 62.0	77.8 74.5 13-10-2020		1.8	
72094 -1	NW SEC 6 TWP 94 RGE 22 W5M HOTCHKISS MEIKLE RIVER BRIDGE ON HIGHWAY 35, 8 KM N OF HOTCHKISS	PEACE REGION PEACE RIVER CT NORTHERN LIGHTS	Alberta Transportation (AIT) CMA04 PEACE RIVER	RG 35:08 C1 25.303 MEIKLE RIVER (WATERCRS-ST)	MAJOR BRIDGE	RV 1959 1959	3 42.7	9.1 121.9	28.0 49.0 62.0	38.9 46.0 08-08-2022		17.7	
72095 -2	SW SEC 15 TWP 9 RGE 19 W4M CHIN SMR IRRIGATION CANAL CULVERT ON LOCAL ROAD NEAR CHIN	SOUTHERN REGION LETHBRIDGE CT LETHBRIDGE	COUNTY OF LETHBRIDGE UNDEFINED CMA TABER-WARNER	MP:MP LOCAL ROAD SMR - IRRIGATION C (WATERCRS-IC)	BRIDGE CULV	IC 2011	2 2700.0	9.5 -40.0			77.8 68.7 08-12-2022		
72098 -1	SE SEC 28 TWP 8 RGE 20 W4M COALDALE SMR IRRIGATION CANAL CULVERT ON LOCAL ROAD NEAR COALDALE	SOUTHERN REGION LETHBRIDGE CT LETHBRIDGE	COUNTY OF LETHBRIDGE UNDEFINED CMA TABER-WARNER	SSP LOCAL ROAD SMR - IRRIGATION C (WATERCRS-IC)	BRIDGE CULV	IC 1968	1 1200.0	18.0			33.3 52.7 04-02-2016		4.0
72100 -1	SW SEC 24 TWP 8 RGE 21 W4M LETHBRIDGE SMRID CANAL CULVERT EXTENSIONS ON HIGHWAY 4, 3 KM E OF LETHBRIDGE	SOUTHERN REGION LETHBRIDGE CT LETHBRIDGE	Alberta Transportation (AIT) CMA25 TABER-WARNER	MP-MP;MP-MP;MP-MP 4:06 L1 21.512, 4:06 R1 21.510 SMR - IRRIGATION C (WATERCRS-IC)	BRIDGE CULV	IC 1994	3 2400.0	28.9 45.0			77.8 75.3 24-08-2023		3.4
72101 -1	SE SEC 26 TWP 50 RGE 10 W4M MINBURN WATERCOURSE CULVERT ON LOCAL ROAD NEAR MINBURN	CENTRAL REGION VERMILION CT MINBURN	COUNTY OF MINBURN NO. 27 UNDEFINED CMA FORT SASKATCHEWAN-	RPP LOCAL ROAD TRIBUTARY TO BIRCH CREEK (WATERCRS-	BRIDGE CULV	RV 1965	1 2121.0	6.1 45.0			77.8 68.4 23-09-2023		2.2
72103 -1	SW SEC 27 TWP 44 RGE 11 W5M ANCONA NORDEGG RIVER BRIDGE ON LOCAL ROAD, 28 KM S OF ST. LINA	CENTRAL REGION RED DEER CT CLEARWATER	CLEARWATER COUNTY UNDEFINED CMA RIMBEY-ROCKY MOUNTAIN	WG LOCAL ROAD NORDEGG RIVER (WATERCRS-ST)	MAJOR BRIDGE	RV 1988 1988	3 45.0	10.8 115.0	28.0 49.0 62.0	83.3 74.4 10-02-2022		18.2	
72105 -1	NE SEC 25 TWP 78 RGE 5 W6M RYCROFT BREMNER CREEK CULVERT ON LOCAL ROAD NEAR RYCROFT	PEACE REGION GRANDE PRAIRIE MD SPIRIT RIVER	M.D. SPIRIT RIVER NO. 133 UNDEFINED CMA CENTRAL PEACE-NOTLEY	SP LOCAL ROAD TRIBUTARY TO SPIRIT RIVER (WATERCRS-ST)	BRIDGE CULV	RV 1969	1 3353.0	6.0 -12.0			55.6 58.7 15-10-2024		7.6
72107 -1	SW SEC 12 TWP 64 RGE 7 W4M IRON RIVER OSBORNE CREEK BRIDGE ON LOCAL ROAD NEAR IRON RIVER	NORTH CENTRAL REGION ATHABASCA MD BONNYVILLE	M.D. OF BONNYVILLE NO. 87 UNDEFINED CMA BONNYVILLE-COLD LAKE-ST.	HC LOCAL ROAD OSBORNE CREEK (WATERCRS-ST)	STANDARD BRIDGE	RV 1969 1969	1 8.5	7.3 8.5	30.1 52.8 75.4	44.4 59.6 14-08-2023		2.4	


<div><div><div>Alberta</div><div>Transportation</div></div></div>		<div>Transportation Infrastructure Management System</div> <div>Bridge Structures Report</div> <div>All 'IN SERVICE' Structures - Sorted By: File Number</div>										2025/03/06	
												Page 277 of 772	
BF	Legal Land Location Structure Name Location Description	Region District Municipality	Managed By CMA Constituency	Span Types Located On Located Over	Structure Type	Usage Yr Built Yr Supstr	No. Spans Pipes Max Span Length Max Pipe Dia	Clear Rdwy Nom Length Skew	Single (t) Semi (t) Train (t)	Stru Suff Insp	Rat. % Rat. % Date	Theor VCL On Meas VCL On	Deck Height Theor VCL Over Meas VCL Over
72109 -1	SW SEC 21 TWP 26 RGE 29 W4M BALZAC NOSE CREEK BRIDGE ON LOCAL ROAD NEAR BALZAC	SOUTHERN REGION CALGARY CT ROCKY VIEW	ROCKY VIEW COUNTY UNDEFINED CMA AIRDRIE-EAST	PA LOCAL ROAD NOSE CREEK (WATERCRS-ST)	STANDARD BRIDGE	RV 1952 1952	3 8.5	7.3 25.5 25.0			50.0 61.7 17-06-2024		3.7
72111 -2	SW SEC 23 TWP 70 RGE 26 W4M RANCH SMOKY CREEK CULVERT ON LOCAL ROAD NEAR RANCH	NORTH CENTRAL REGION ATHABASCA MD LESSER SLAVE RVR	M.D. OF LESSER SLAVE UNDEFINED CMA LESSER SLAVE LAKE	MP LOCAL ROAD TRIBUTARY TO ATHABASCA RIVER	BRIDGE CULV	RV 2010	1 2400.0	7.1			88.9 83.7 13-10-2020		
72112 -2	NW SEC 16 TWP 71 RGE 26 W4M SMITH OTTER CREEK (TRIBUTARY TO ATHABASCA RIVER) CULVERT ON LOCAL ROAD, 1 KM E OF	NORTH CENTRAL REGION ATHABASCA MD LESSER SLAVE RVR	M.D. OF LESSER SLAVE UNDEFINED CMA LESSER SLAVE LAKE	SP;SP LOCAL ROAD TRIBUTARY TO ATHABASCA RIVER	BRIDGE CULV	RV 2003	2 3360.0				77.8 68.6 13-10-2020		
72113 -1	SW SEC 4 TWP 72 RGE 25 W4M SMITH WATERCOURSE CULVERT ON LOCAL ROAD NEAR SMITH	NORTH CENTRAL REGION ATHABASCA MD LESSER SLAVE RVR	M.D. OF LESSER SLAVE UNDEFINED CMA LESSER SLAVE LAKE	SP LOCAL ROAD TRIBUTARY TO ATHABASCA RIVER	BRIDGE CULV	RV 1970	1 3670.0	8.5			55.6 52.1 13-10-2020		6.1
72114 -2	SW SEC 18 TWP 76 RGE 6 W6M WOKING WATERCOURSE CULVERT ON PROVINCIAL HIGHWAY 677 NEAR WOKING	PEACE REGION GRANDE PRAIRIE CT SADDLE HILLS	Alberta Transportation (AIT) CMA05 CENTRAL PEACE-NOTLEY	SP 677:02 C1 6.940 TRIBUTARY TO SADDLE BURNT RIVER	BRIDGE CULV	RV 2009	1 3670.0	12.0 -39.0			88.9 82.2 19-11-2021		
72115 -1	SW SEC 2 TWP 64 RGE 7 W4M IRON RIVER OSBORNE CREEK BRIDGE ON LOCAL ROAD NEAR IRON RIVER	NORTH CENTRAL REGION ATHABASCA MD BONNYVILLE	M.D. OF BONNYVILLE NO. 87 UNDEFINED CMA BONNYVILLE-COLD LAKE-ST.	HC LOCAL ROAD OSBORNE CREEK (WATERCRS-ST)	STANDARD BRIDGE	RV 1963 1963	1 8.5	7.3 8.5	30.1 52.8 75.4		33.3 61.4 02-07-2019		2.4
72116 -2	NW SEC 32 TWP 34 RGE 3 W5M BOWDEN EAGLE CREEK BRIDGE ON LOCAL ROAD, 28 KM NW OF BOWDEN	CENTRAL REGION RED DEER CT RED DEER	RED DEER COUNTY UNDEFINED CMA RIMBEY-ROCKY MOUNTAIN	SL LOCAL ROAD EAGLE CREEK (WATERCRS-ST)	STANDARD BRIDGE	RV 2015 2015	1 12.0	8.9 12.0	28.0 49.0 62.0		100.0 85.6 25-09-2024		
72118 -1	NW SEC 36 TWP 61 RGE 19 W4M NEWBROOK WHITE EARTH BRIDGE ON LOCAL ROAD NEAR NEWBROOK	NORTH CENTRAL REGION ATHABASCA CT THORHILD	THORHILD COUNTY UNDEFINED CMA ATHABASCA-BARRHEAD-	TT LOCAL ROAD WHITE EARTH CREEK (WATERCRS-ST)	STANDARD BRIDGE	RV 1960 1960	1 6.1	6.1	28.0 49.0 65.9		50.0 58.7 09-07-2024		2.4
72119 -1	SW SEC 32 TWP 88 RGE 8 W4M DRAPER SAPRAE CREEK BRIDGE ON LOCAL ROAD NEAR DRAPER	NORTH CENTRAL REGION FORT MCMURRAY SPM WOOD BUFFALO	REGIONAL MUNICIPALITY OF UNDEFINED CMA FORT MCMURRAY-LAC LA	SM LOCAL ROAD SAPRAE CREEK (WATERCRS-ST)	STANDARD BRIDGE	RV 1988 1988	1 10.0	7.6 10.0	28.0 49.0 62.0		50.0 42.7 28-06-2023		3.2
72121 -1	NE SEC 26 TWP 60 RGE 3 W4M BEAVERDAM REITA CREEK BRIDGE ON LOCAL ROAD NEAR BEAVERDAM	NORTH CENTRAL REGION ATHABASCA MD BONNYVILLE	M.D. OF BONNYVILLE NO. 87 UNDEFINED CMA BONNYVILLE-COLD LAKE-ST.	SC LOCAL ROAD REITA CREEK (WATERCRS-ST)	STANDARD BRIDGE	RV 1993 1993	1 6.0	8.0 6.0	28.0 49.0 62.0		72.2 75.9 13-08-2023		2.6
72123 W-2	NE SEC 16 TWP 53 RGE 17 W5M EDSON BENCH CREEK BRIDGE ON PROVINCIAL HIGHWAY 16 NEAR EDSON	NORTH CENTRAL REGION EDSON EDSON	Alberta Transportation (AIT) CMA13 WEST YELLOWHEAD	SCC 16:06 L1 9.416 BENCH CREEK (WATERCRS-ST)	MAJOR BRIDGE	RV 2008 2008	1 10.4	14.6 10.4 0.0			88.9 71.6 04-05-2024		
72124 -2	NW SEC 13 TWP 49 RGE 27 W5M HINTON DRYSTONE CREEK BRIDGE ON HIGHWAY 16, 22 KM SW OF HINTON	NORTH CENTRAL REGION EDSON CT YELLOWHEAD	Alberta Transportation (AIT) CMA13 WEST YELLOWHEAD	SCC 16:02 C1 0.721 DRYSTONE CREEK (WATERCRS-ST)	MAJOR BRIDGE	RV 2002 2002	1 13.0	15.6 13.0	28.0 49.0 62.0		66.7 62.8 04-05-2024		4.0
72126 -1	SE SEC 6 TWP 68 RGE 18 W4M GRASSLAND PINE CREEK 3 BRIDGE ON LOCAL ROAD NEAR GRASSLAND	NORTH CENTRAL REGION ATHABASCA CT ATHABASCA	ATHABASCA COUNTY UNDEFINED CMA ATHABASCA-BARRHEAD-	PG LOCAL ROAD PINE CREEK (WATERCRS-ST)	STANDARD BRIDGE	RV 1959 1959	3 8.5	7.3 25.5 0.0	28.0 49.0 62.0		55.6 65.4 31-07-2021		3.7
72128 -1	NW SEC 23 TWP 69 RGE 1 W5M HONDO ROURKE CREEK BRIDGE ON HIGHWAY 44, 8 KM S OF HONDO	NORTH CENTRAL REGION ATHABASCA MD LESSER SLAVE RVR	Alberta Transportation (AIT) CMA10 LESSER SLAVE LAKE	SCC 44:04 C1 46.256 ROURKE CREEK (WATERCRS-ST)	MAJOR BRIDGE	RV 1996 1996	3 12.0	11.9 28.0 -15.0	28.0 49.0 62.0		66.7 58.6 02-11-2023		5.3
72129 -2	SE SEC 25 TWP 67 RGE 15 W4M LAC LA BICHE WATERCOURSE CULVERT ON LOCAL ROAD NEAR LAC LA BICHE	NORTH CENTRAL REGION ATHABASCA CT LAC LA BICHE	LAC LA BICHE COUNTY UNDEFINED CMA FORT MCMURRAY-LAC LA	MP LOCAL ROAD TRIBUTARY TO LAC LA BICHE (WATERCRS-	BRIDGE CULV	RV 1998	1 2400.0	8.0			77.8 77.2 26-08-2022		3.4
72132 -1	NE SEC 12 TWP 24 RGE 27 W4M LANGDON WID IRRIGATION CANAL CULVERT ON PROVINCIAL HIGHWAY 1 NEAR LANGDON	SOUTHERN REGION CALGARY CT ROCKY VIEW	Alberta Transportation (AIT) CMA30 CHESTERMERE-	MP;MP 1:12 R1 2.623, 1:12 L1 2.622 WID - IRRIGATION C (WATERCRS-IC)	BRIDGE CULV	IC 1955	2 1052.0	30.5			33.3 33.5 17-07-2024		12.1
72133 -1	NW SEC 10 TWP 24 RGE 25 W4M STRATHMORE WID CANAL CULVERT ON HIGHWAY 1, 2 KM W OF STRATHMORE	SOUTHERN REGION CALGARY STRATHMORE	Alberta Transportation (AIT) CMA30 CHESTERMERE-	MP-BP;MP-BP;MP-BP;MP-BP 1:12 L1 17.978, 1:12 R1 17.979 WID - IRRIGATION C (WATERCRS-IC)	BRIDGE CULV	IC 1955	4 1800.0	25.0			22.2 37.9 18-06-2024		2.7
72134 -1	SW SEC 22 TWP 67 RGE 1 W5M FLATBUSH CHISHOLM CREEK CULVERT ON PROVINCIAL HIGHWAY 44 NEAR FLATBUSH	NORTH CENTRAL REGION ATHABASCA MD LESSER SLAVE RVR	Alberta Transportation (AIT) CMA10 ATHABASCA-BARRHEAD-	SP 44:04 C1 25.131 CHISHOLM CREEK (WATERCRS-ST)	BRIDGE CULV	RV 1961	1 2115.0	11.0 -30.0			55.6 52.8 15-11-2023		3.4
72137 -2	SE SEC 5 TWP 22 RGE 1 W5M DEVINTON WATERCOURSE CULVERT ON LOCAL ROAD NEAR DEVINTON	SOUTHERN REGION CALGARY CT FOOTHILLS	FOOTHILLS COUNTY UNDEFINED CMA HIGHWOOD	MP LOCAL ROAD TRIBUTARY TO PINE CREEK (WATERCRS-ST)	BRIDGE CULV	RV 2006	1 2400.0	8.6			88.9 90.9 10-07-2018		4.0
72138 -1	NW SEC 25 TWP 19 RGE 4 W5M TURNER VALLE MACABEE CREEK CULVERT ON PROVINCIAL HIGHWAY 546 NEAR TURNER VALLE	SOUTHERN REGION CALGARY CT FOOTHILLS	Alberta Transportation (AIT) CMA27 LIVINGSTONE-MACLEOD	SP 546:02 C1 2.163 MACABEE CREEK (WATERCRS-ST)	BRIDGE CULV	RV 1987	1 3050.0	9.8			77.8 70.2 01-11-2022		4.4
72140 -1	SW SEC 14 TWP 62 RGE 3 W4M ARDMORE MURIEL CREEK BRIDGE ON LOCAL ROAD NEAR ARDMORE	NORTH CENTRAL REGION ATHABASCA MD BONNYVILLE	M.D. OF BONNYVILLE NO. 87 UNDEFINED CMA BONNYVILLE-COLD LAKE-ST.	PG LOCAL ROAD MURIEL CREEK (WATERCRS-ST)	STANDARD BRIDGE	RV 1959 1959	1 8.5	6.4 8.5 30.0	28.0 49.0 62.0		44.4 54.2 09-09-2022		2.7


BF	Legal Land Location Structure Name Location Description	Region District Municipality	Managed By CMA Constituency	Span Types Located On Located Over	Structure Type	Usage Yr Built Yr Supstr	No. Spans Pipes Max Span Length Max Pipe Dia	Clear Rdwy Nom Length Skew	Single (t) Semi (t) Train (t)	Stru Suff Insp	Rat. % Rat. % Date	Theor VCL On Meas VCL On	Deck Height Theor VCL Over Meas VCL Over
72141 -1	SE SEC 1 TWP 60 RGE 3 W4M BEAVERDAM REITA CREEK CULVERT ON LOCAL ROAD NEAR BEAVERDAM	NORTH CENTRAL REGION ATHABASCA MD BONNYVILLE	M.D. OF BONNYVILLE NO. 87 UNDEFINED CMA BONNYVILLE-COLD LAKE-ST.	MP LOCAL ROAD TRIBUTARY TO REITA CK (WATERCRS-ST)	BRIDGE CULV	RV 1981	1 2740.0	5.0			44.4 53.1 07-09-2022		4.6
72142 -1	NW SEC 34 TWP 42 RGE 8 W5M CARLOS BAPTISTE RIVER BRIDGE ON LOCAL ROAD, 44 KM NW OF ROCKY MOUNTAIN HOUSE	CENTRAL REGION RED DEER CT CLEARWATER	Alberta Transportation (AIT) UNDEFINED CMA RIMBEY-ROCKY MOUNTAIN	TH LOCAL ROAD BAPTISTE RIVER (WATERCRS-ST)	MAJOR BRIDGE	RV 1987 1949	1 61.0	6.7 61.0 0.0	29.8 44.3 63.0		55.6 41.0 08-11-2023	6.1	6.5
72142 BGR-2	NW SEC 34 TWP 42 RGE 8 W5M CARLOS BAPTISTE RIVER BRIDGE ON LOCAL ROAD, 44 KM NW OF ROCKY MOUNTAIN HOUSE	CENTRAL REGION RED DEER CT CLEARWATER	Alberta Transportation (AIT) UNDEFINED CMA RIMBEY-ROCKY MOUNTAIN	BAPTISTE RIVER (WATERCRS-ST)	GUIDE BANK	1987					55.6 08-11-2023		
72143 -2	NW SEC 1 TWP 48 RGE 8 W5M VIOLET GROVE WATERCOURSE CULVERT ON LOCAL ROAD NEAR VIOLET GROVE	NORTH CENTRAL REGION STONY PLAIN CT BRAZEAU	BRAZEAU COUNTY UNDEFINED CMA DRAYTON VALLEY-DEVON	SP LOCAL ROAD TRIBUTARY TO NORTH SASKATCHEWAN	BRIDGE CULV	RV 2004	1 2120.0	9.2			77.8 77.7 12-07-2021		7.7
72144 -1	NE SEC 8 TWP 33 RGE 23 W4M TROCHU WATERCOURSE BRIDGE ON LOCAL ROAD NEAR TROCHU	CENTRAL REGION HANNA CT KNEEHILL	KNEEHILL COUNTY UNDEFINED CMA OLDS-DIDSBURY-THREE	PG LOCAL ROAD TRIBUTARY TO GHOSTPINE CREEK	STANDARD BRIDGE	RV 1957 1957	1 8.5	6.4 8.5	28.0 49.0 62.0		44.4 54.0 14-07-2022		2.3
72145 -2	SE SEC 30 TWP 33 RGE 26 W4M WIMBORNE WATERCOURSE BRIDGE ON LOCAL ROAD, 7 KM W OF WIMBORNE	CENTRAL REGION HANNA CT KNEEHILL	KNEEHILL COUNTY UNDEFINED CMA OLDS-DIDSBURY-THREE	MP;MP LOCAL ROAD TRIBUTARY TO KNEEHILLS CREEK	BRIDGE CULV	RV 2018	2 2200.0	8.0 0.0			88.9 87.5 04-04-2023		
72146 -1	NW SEC 22 TWP 31 RGE 27 W4M SUNNYSLOPE WATERCOURSE CULVERT ON LOCAL ROAD NEAR SUNNYSLOPE	CENTRAL REGION RED DEER CT MOUNTAIN VIEW	MOUNTAIN VIEW COUNTY UNDEFINED CMA OLDS-DIDSBURY-THREE	MP;MP;MP;MP LOCAL ROAD TRIBUTARY TO LONEPINE CREEK	BRIDGE CULV	RV 1951	4 1400.0	7.3			55.6 58.1 02-06-2021		1.8
72150 -1	SE SEC 3 TWP 73 RGE 4 W6M CLAIRMONT WATERCOURSE CULVERT ON LOCAL ROAD NEAR CLAIRMONT	PEACE REGION GRANDE PRAIRIE CT GRANDE PRAIRIE	COUNTY OF GRANDE PRAIRIE UNDEFINED CMA GRANDE PRAIRIE-WAPITI	MP LOCAL ROAD 2ND ORDER TRIBUTARY TO KLESKUN CREEK	BRIDGE CULV	RV 1977	1 1829.0	9.0 -35.0			77.8 69.7 29-07-2020		2.4
72151 -1	SE SEC 4 TWP 74 RGE 4 W6M SEXSMITH WATERCOURSE CULVERT ON HWY 674, 19 KM NE OF SEXSMITH	PEACE REGION GRANDE PRAIRIE CT GRANDE PRAIRIE	Alberta Transportation (AIT) CMA05 GRANDE PRAIRIE-WAPITI	MP;SSP 674:02 C1 14.197 2ND ORDER TRIBUTARY TO KLESKUN CREEK	BRIDGE CULV	RV 1955	2 2134.0	9.2 19.0			100.0 97.8 21-05-2023		2.1
72152 -1	SE SEC 25 TWP 73 RGE 5 W6M SEXSMITH COULEE CULVERT ON LOCAL ROAD NEAR SEXSMITH	PEACE REGION GRANDE PRAIRIE CT GRANDE PRAIRIE	COUNTY OF GRANDE PRAIRIE UNDEFINED CMA GRANDE PRAIRIE-WAPITI	SP LOCAL ROAD 2ND ORDER TRIBUTARY TO KLESKUN CREEK	BRIDGE CULV	RV 1958	1 1828.0	7.9 15.0			44.4 59.6 28-08-2023		3.7
72153 -1	NW SEC 18 TWP 73 RGE 7 W6M BUFFALO LAKE NIOBE CREEK BRIDGE ON LOCAL ROAD NEAR BUFFALO LAKE	PEACE REGION GRANDE PRAIRIE CT GRANDE PRAIRIE	COUNTY OF GRANDE PRAIRIE UNDEFINED CMA GRANDE PRAIRIE-WAPITI	PG LOCAL ROAD NIOBE CREEK (WATERCRS-ST)	STANDARD BRIDGE	RV 1960 1960	3 8.5	6.4 25.5	28.0 49.0 62.0		27.8 49.0 06-11-2024		4.3
72154 -1	SW SEC 4 TWP 43 RGE 9 W5M CARLOS BAPTISTE RIVER BRIDGE ON LOCAL ROAD, 56 KM NW OF ROCKY MOUNTAIN HOUSE	CENTRAL REGION RED DEER O'CHIESE #203	Federal Indian Affairs UNDEFINED CMA RIMBEY-ROCKY MOUNTAIN	TH LOCAL ROAD BAPTISTE RIVER (WATERCRS-ST)	MAJOR BRIDGE	RV 1920 1921	1 61.0	4.9 61.0	25.1 41.9 45.5		50.0 34.4 20-11-2013	4.6	5.7
72156 -1	NW SEC 19 TWP 71 RGE 6 W6M WATERCOURSE CULVERT ON LOCAL ROAD NEAR GRANDE PRAIR	PEACE REGION GRANDE PRAIRIE GRANDE PRAIRIE	GRANDE PRAIRIE UNDEFINED CMA GRANDE PRAIRIE	MP LOCAL ROAD TRIBUTARY TO BEAR RIVER (WATERCRS-ST)	BRIDGE CULV	RV 1998	1 2000.0	8.0 -55.0			77.8 61.5 02-06-2021		
72160 -1	NW SEC 25 TWP 76 RGE 3 W6M PEORIA WATERCOURSE CULVERT ON LOCAL ROAD NEAR PEORIA	PEACE REGION GRANDE PRAIRIE CT BIRCH HILLS	BIRCH HILLS COUNTY UNDEFINED CMA CENTRAL PEACE-NOTLEY	MP LOCAL ROAD TRIBUTARY TO KAKUT CREEK (WATERCRS-	BRIDGE CULV	RV 1956	1 3600.0	11.2 50.0			55.6 56.5 18-09-2024		9.1
72163 -1	SE SEC 25 TWP 76 RGE 7 W6M WOKING TRIBUTARY TO SADDLE BURNT RIVER CULVERT ON LOCAL ROAD, 12 KM NW OF WOKING	PEACE REGION GRANDE PRAIRIE CT SADDLE HILLS	SADDLE HILLS COUNTY UNDEFINED CMA CENTRAL PEACE-NOTLEY	SPE LOCAL ROAD TRIBUTARY TO SADDLE BURNT RIVER	BRIDGE CULV	RV 1981	1 3054.0	10.0 40.0			77.8 65.5 21-06-2021		4.5
72164 -1	SE SEC 15 TWP 74 RGE 6 W6M SEXSMITH WATERCOURSE BRIDGE ON LOCAL ROAD NEAR SEXSMITH	PEACE REGION GRANDE PRAIRIE CT GRANDE PRAIRIE	COUNTY OF GRANDE PRAIRIE UNDEFINED CMA GRANDE PRAIRIE-WAPITI	PG LOCAL ROAD TRIBUTARY TO GRANDE PRAIRIE CREEK	STANDARD BRIDGE	RV 1953 1953	1 6.1	6.4 6.1	28.0 49.0 62.0		50.0 61.1 26-01-2022		2.4
72165 -1	SE SEC 16 TWP 32 RGE 13 W4M HANNA WATERCOURSE CULVERT ON PROVINCIAL HIGHWAY 586 NEAR HANNA	CENTRAL REGION HANNA SPECIAL AREA 2	Alberta Transportation (AIT) CMA21 DRUMHELLER-STETTLER	SP 586:01 C1 4.283 TRIBUTARY TO BERRY CREEK (WATERCRS-	BRIDGE CULV	RV 1968	1 2430.0	9.1 -15.0			55.6 63.5 14-09-2024		7.0
72166 -1	SE SEC 1 TWP 45 RGE 18 W4M BAWLF DRIEDMEAT CREEK BRIDGE ON LOCAL ROAD NEAR BAWLF	CENTRAL REGION VERMILION CT CAMROSE	CAMROSE COUNTY UNDEFINED CMA CAMROSE	HC LOCAL ROAD DRIEDMEAT CREEK (WATERCRS-ST)	STANDARD BRIDGE	RV 1970 1970	1 11.6	10.1 11.6 30.0	35.3 57.6 82.2		50.0 74.1 17-05-2021		3.4
72167 -1	NE SEC 18 TWP 63 RGE 26 W4M JARVIE BEAR CREEK CULVERT ON LOCAL ROAD NEAR JARVIE	NORTH CENTRAL REGION ATHABASCA CT WESTLOCK	WESTLOCK COUNTY UNDEFINED CMA ATHABASCA-BARRHEAD-	MP LOCAL ROAD TRIBUTARY TO PEMBINA RIVER (WATERCRS-	BRIDGE CULV	RV 1985	1 2200.0	8.0 20.0			44.4 50.1 07-06-2024		2.5
72168 -1	SE SEC 21 TWP 63 RGE 9 W4M THERIEN BEAVER RIVER BRIDGE ON HIGHWAY 881, 24 KM N OF THERIEN	NORTH CENTRAL REGION ATHABASCA MD BONNYVILLE	Alberta Transportation (AIT) CMA08 BONNYVILLE-COLD LAKE-ST.	RD 881:16 C1 31.503 BEAVER RIVER (WATERCRS-ST)	MAJOR BRIDGE	RV 1974 1974	4 16.8	9.1 67.2	28.0 49.0 62.0		38.9 47.6 27-07-2022		6.1
72169 -1	NE SEC 8 TWP 65 RGE 17 W4M CASLAN AMISK RIVER BRIDGE ON LOCAL ROAD NEAR CASLAN	NORTH CENTRAL REGION ATHABASCA CT ATHABASCA	ATHABASCA COUNTY UNDEFINED CMA ATHABASCA-BARRHEAD-	HC LOCAL ROAD AMISK RIVER (WATERCRS-ST)	STANDARD BRIDGE	RV 1968 1968	3 6.1	7.3 18.3 -15.0	28.0 49.0 65.5		38.9 53.3 01-08-2021		4.6


BF	Legal Land Location Structure Name Location Description	Region District Municipality	Managed By CMA Constituency	Span Types Located On Located Over	Structure Type	Usage Yr Built Yr Supstr	No. Spans Pipes Max Span Length Max Pipe Dia	Clear Rdwy Nom Length Skew	Single (t) Semi (t) Train (t)	Stru Suff Insp	Rat. % Rat. % Date	Theor VCL On Meas VCL On	Deck Height Theor VCL Over Meas VCL Over
72170 -1	NE SEC 27 TWP 64 RGE 17 W4M CASLAN WATERCOURSE BRIDGE ON LOCAL ROAD NEAR CASLAN	NORTH CENTRAL REGION ATHABASCA BUFFALO LAKE	Buffalo Lake Metis Settlement UNDEFINED CMA FORT MCMURRAY-LAC LA	HC LOCAL ROAD TRIBUTARY TO AMISK RIVER (WATERCRS-ST)	STANDARD BRIDGE	RV 1963 1963	3 8.5	7.3 25.5 0.0	30.1 52.8 75.4		38.9 56.3 16-05-2018		4.6
72173 -1	SE SEC 7 TWP 25 RGE 10 W5M CANMORE WATERCOURSE CULVERT ON PROVINCIAL HIGHWAY 1 NEAR CANMORE	SOUTHERN REGION CALGARY MD BIGHORN	Alberta Transportation (AIT) CMA28 BANFF-KANANASKIS	MP-RPP 1:02 L1 2.573, 1:02 R1 2.630 TRIBUTARY TO BOW RIVER (WATERCRS-ST)	BRIDGE CULV	RV 1967	1 2121.0	45.7 -20.0			55.6 52.8 30-07-2024		2.5
72176 -1	SW SEC 20 TWP 7 RGE 3 W5M HILLCREST DRUM CREEK BRIDGE ON LOCAL ROAD, AT W BOUNDARY OF HILLCREST	SOUTHERN REGION LETHBRIDGE SPM CROWSNEST PASS	MUNICIPALITY OF UNDEFINED CMA LIVINGSTONE-MACLEOD	VS LOCAL ROAD DRUM CREEK (WATERCRS-ST)	STANDARD BRIDGE	RV 1977 1977	1 9.1	10.1 9.1	28.0 49.0 62.0		33.3 51.4 09-05-2022		2.7
72177 -1	SW SEC 10 TWP 25 RGE 26 W4M STRATHMORE WID IRRIGATION CANAL CULVERT ON LOCAL ROAD NEAR STRATHMORE	SOUTHERN REGION CALGARY CT WHEATLAND	WHEATLAND COUNTY UNDEFINED CMA CHESTERMERE-	MP LOCAL ROAD WID - IRRIGATION C (WATERCRS-IC)	BRIDGE CULV	IC 1999	1 2700.0	8.5 -4.0			88.9 85.6 28-04-2023		4.1
72179 -1	SW SEC 18 TWP 32 RGE 28 W4M OLDS LONEPINE CREEK CULVERT ON LOCAL ROAD NEAR OLDS	CENTRAL REGION RED DEER CT MOUNTAIN VIEW	MOUNTAIN VIEW COUNTY UNDEFINED CMA OLDS-DIDSBURY-THREE	RPP LOCAL ROAD TRIBUTARY TO LONEPINE CREEK	BRIDGE CULV	RV 1958	1 2121.0	7.9			77.8 75.4 23-04-2021		3.0
72180 -1	SW SEC 26 TWP 56 RGE 5 W5M CHERHILL COYOTE CREEK BRIDGE ON LOCAL ROAD NEAR CHERHILL	NORTH CENTRAL REGION STONY PLAIN CT LAC STE. ANNE	LAC STE. ANNE COUNTY UNDEFINED CMA LAC STE. ANNE-PARKLAND	HC LOCAL ROAD COYOTE CREEK (WATERCRS-ST)	STANDARD BRIDGE	RV 1971 1971	1 6.1	7.3 6.1 -15.0	28.0 49.0 65.5		72.2 76.2 19-10-2023		2.7
72182 -1	SW SEC 6 TWP 54 RGE 1 W5M BEACH CORNER WATERCOURSE CULVERT ON LOCAL ROAD NEAR BEACH CORNER	NORTH CENTRAL REGION STONY PLAIN CT LAC STE. ANNE	LAC STE. ANNE COUNTY UNDEFINED CMA LAC STE. ANNE-PARKLAND	SPE LOCAL ROAD TRIBUTARY TO KILINI CREEK (WATERCRS-ST)	BRIDGE CULV	RV 1959	1 1502.0	8.5 -5.0			44.4 57.5 05-07-2024		5.2
72183 -1	NW SEC 19 TWP 77 RGE 4 W6M RYCROFT WATERCOURSE CULVERT ON LOCAL ROAD, 11 km SOUTH EAST OF RYCROFT	PEACE REGION GRANDE PRAIRIE CT BIRCH HILLS	BIRCH HILLS COUNTY UNDEFINED CMA CENTRAL PEACE-NOTLEY	SSP;SSP LOCAL ROAD TRIBUTARY TO SADDLE BURNT RIVER	BRIDGE CULV	RV 1960	2 1524.0	9.0 20.0			77.8 68.6 17-05-2023		11.9
72186 -1	SW SEC 6 TWP 72 RGE 16 W4M WANDERING RI WANDERING RIVER BRIDGE ON HIGHWAY 63, AT N BOUNDARY OF WANDERING RIVER	NORTH CENTRAL REGION ATHABASCA CT ATHABASCA	Alberta Transportation (AIT) CMA07 FORT MCMURRAY-LAC LA	PM 63:02 L1 45.241 WANDERING RIVER (WATERCRS-ST)	MAJOR BRIDGE	RV 1965 1965	3 15.2	11.0 42.6 -20.0	46.5 73.0 104.4		33.3 54.1 13-03-2024		4.6
72186 N-2	SW SEC 6 TWP 72 RGE 16 W4M WANDERING RIVER WANDERING RIVER BRIDGE ON HIGHWAY 63, AT WANDERING RIVER	NORTH CENTRAL REGION ATHABASCA CT ATHABASCA	Alberta Transportation (AIT) CMA07 FORT MCMURRAY-LAC LA	WG 63:02 R1 45.289 WANDERING RIVER (WATERCRS-ST)	MAJOR BRIDGE	RV 2014 2014	1 35.0	13.2 35.0	28.0 49.0 62.0		77.8 61.9 13-03-2024		
72187 -1	SE SEC 27 TWP 76 RGE 5 W6M RYCROFT BRAEBURN CREEK CULVERT ON HIGHWAY 677, 18 KM SE OF RYCROFT	PEACE REGION GRANDE PRAIRIE CT SADDLE HILLS	Alberta Transportation (AIT) CMA05 CENTRAL PEACE-NOTLEY	SP 677:04 C1 0.879 BRAEBURN CREEK (WATERCRS-ST)	BRIDGE CULV	RV 1994	1 6470.0	9.6 -42.0			55.6 65.5 17-11-2021		9.6
72189 -1	NW SEC 30 TWP 61 RGE 8 W4M GLENDON WATERCOURSE BRIDGE ON LOCAL ROAD NEAR GLENDON	NORTH CENTRAL REGION ATHABASCA MD BONNYVILLE	M.D. OF BONNYVILLE NO. 87 UNDEFINED CMA BONNYVILLE-COLD LAKE-ST.	HC LOCAL ROAD TRIBUTARY TO COLUMBINE CREEK	STANDARD BRIDGE	RV 1965 1965	1 6.1	7.3 6.1	28.0 49.0 65.5		61.1 68.3 20-10-2021		2.4
72190 -2	SW SEC 20 TWP 61 RGE 8 W4M GLENDON COLUMBINE CREEK CULVERT ON LOCAL ROAD, 6 KM NW OF GLENDON	NORTH CENTRAL REGION ATHABASCA MD BONNYVILLE	M.D. OF BONNYVILLE NO. 87 UNDEFINED CMA BONNYVILLE-COLD LAKE-ST.	SP LOCAL ROAD COLUMBINE CREEK (WATERCRS-ST)	BRIDGE CULV	RV 2020	1 3050.0	9.0 13.0			100.0 98.6 20-10-2021		
72192 -1	SE SEC 1 TWP 3 RGE 24 W4M WOOLFORD PINEPOUND CREEK BRIDGE ON PROVINCIAL HIGHWAY 503 NEAR WOOLFORD	SOUTHERN REGION LETHBRIDGE CT CARDSTON	Alberta Transportation (AIT) CMA25 CARDSTON-SIKSIKA	HC 503:02 C1 16.324 PINEPOUND CREEK (WATERCRS-ST)	STANDARD BRIDGE	RV 1963 1963	1 6.1	7.3 6.1	28.0 49.0 65.5		38.9 45.4 26-01-2022		3.0
72193 -1	NW SEC 30 TWP 72 RGE 12 W6M GOODFARE STEEPCROCREEK CREEK BRIDGE ON LOCAL ROAD NEAR GOODFARE	PEACE REGION GRANDE PRAIRIE CT GRANDE PRAIRIE	COUNTY OF GRANDE PRAIRIE UNDEFINED CMA GRANDE PRAIRIE-WAPITI	TT LOCAL ROAD STEEPCROCK CREEK (WATERCRS-ST)	STANDARD BRIDGE	RV 1961 1961	3 8.5	6.2 25.5	29.4 51.5 73.5		33.3 56.9 18-07-2023		5.2
72194 -1	NW SEC 15 TWP 57 RGE 10 W5M ANSELMO WATERCOURSE CULVERT ON PROVINCIAL HIGHWAY 751 NEAR ANSELMO	NORTH CENTRAL REGION EDSON CT WOODLANDS	Alberta Transportation (AIT) CMA12 WEST YELLOWHEAD	MP;MP;MP 751:04 C1 4.476 2ND ORDER TRIBUTARY TO PADDLE RIVER	BRIDGE CULV	RV 1976	3 1200.0	10.0 -20.0			22.2 34.1 18-09-2024		3.7
72196 -2	SE SEC 2 TWP 20 RGE 14 W4M BROOKS EID IRRIGATION CANAL BRIDGE ON LOCAL ROAD NEAR BROOKS	SOUTHERN REGION LETHBRIDGE CT NEWELL	COUNTY OF NEWELL UNDEFINED CMA BROOKS-MEDICINE HAT	MP LOCAL ROAD EID - IRRIGATION C (WATERCRS-IC)	BRIDGE CULV	IC 2012	1 3000.0	9.0 -10.0			77.8 74.3 08-12-2021		
72197 -1	NW SEC 13 TWP 62 RGE 6 W5M FORT ASSINIB HORSE CREEK 2 CULVERT ON PROVINCIAL HIGHWAY 661 NEAR FORT ASSINIB	NORTH CENTRAL REGION EDSON CT WOODLANDS	Alberta Transportation (AIT) CMA10 ATHABASCA-BARRHEAD-	MP 661:02 C1 5.113 HORSE CREEK (WATERCRS-ST)	BRIDGE CULV	RV 2001	1 2700.0	8.7			77.8 76.7 13-01-2025		4.5
72199 -1	SE SEC 28 TWP 56 RGE 10 W4M LAFOND 2ND ORDER TRIBUTARY TO NORTH SASKATCHEWAN RIVER CULVERT ON LOCAL ROAD, 5	NORTH CENTRAL REGION ATHABASCA CT ST PAUL	COUNTY OF ST. PAUL NO. 19 UNDEFINED CMA BONNYVILLE-COLD LAKE-ST.	MP LOCAL ROAD 2ND ORDER TRIBUTARY TO NORTH	BRIDGE CULV	RV 1999	1 1800.0	8.0 -15.0			77.8 83.7 01-10-2020		3.3
72200 -1	SE SEC 29 TWP 32 RGE 13 W4M HANNA WATERCOURSE CULVERT ON LOCAL ROAD NEAR HANNA	CENTRAL REGION HANNA SPECIAL AREA 2	Municipal Services Branch UNDEFINED CMA DRUMHELLER-STETTLER	SPE LOCAL ROAD TRIBUTARY TO BERRY CREEK (WATERCRS-	BRIDGE CULV	RV 1982	1 2757.0	8.5 0.0			77.8 80.2 24-11-2021		3.9
72201 -2	NW SEC 27 TWP 72 RGE 6 W6M CLAIRMONT DRAINAGE DIT CULVERT ON LOCAL ROAD NEAR CLAIRMONT	PEACE REGION GRANDE PRAIRIE CT GRANDE PRAIRIE	COUNTY OF GRANDE PRAIRIE UNDEFINED CMA GRANDE PRAIRIE-WAPITI	MP LOCAL ROAD 2ND ORDER TRIBUTARY TO GRANDE PRAIRIE	BRIDGE CULV	RV 2006	1 3000.0	7.5 -48.0			88.9 88.4 27-02-2023		


<div><div>Alberta</div><div>Transportation</div></div>		<div>Transportation Infrastructure Management System</div> <div>Bridge Structures Report</div> <div>All 'IN SERVICE' Structures - Sorted By: File Number</div>										2025/03/06	
												Page 280 of 772	
BF	Legal Land Location Structure Name Location Description	Region District Municipality	Managed By CMA Constituency	Span Types Located On Located Over	Structure Type	Usage Yr Built Yr Supstr	No. Spans Pipes Max Span Length Max Pipe Dia	Clear Rdwy Nom Length Skew	Single (t) Semi (t) Train (t)	Stru Suff Insp	Rat. % Rat. % Date	Theor VCL On Meas VCL On	Deck Height Theor VCL Over Meas VCL Over
72203 -1	NW SEC 5 TWP 28 RGE 18 W4M ROSEDALE CATTLEPASS CULVERT ON PROVINCIAL HIGHWAY 573 NEAR ROSEDALE	CENTRAL REGION HANNA DRUMHELLER	Alberta Transportation (AIT) CMA21 DRUMHELLER-STETTTLER	MP 573:02 C1 1.727 TRAIL-ANIMAL OVER SP	BRIDGE CULV	SP 1983	1 2100.0	11.4			55.6 61.9 18-11-2023		3.0
72205 -1	SW SEC 10 TWP 52 RGE 3 W5M DUFFIELD WABAMUN CREEK BRIDGE ON LOCAL ROAD NEAR DUFFIELD	NORTH CENTRAL REGION STONY PLAIN CT PARKLAND	PARKLAND COUNTY UNDEFINED CMA LAC STE. ANNE-PARKLAND	TT LOCAL ROAD WABAMUN CREEK (WATERCRS-ST)	STANDARD BRIDGE	RV 1975 1975	1 8.5	7.3 8.5	33.6 58.9 84.1	38.9 56.4 13-08-2020			4.3
72206 -1	SW SEC 34 TWP 52 RGE 3 W5M WABAMUN MINK CREEK CULVERT ON LOCAL ROAD NEAR WABAMUN	NORTH CENTRAL REGION STONY PLAIN CT PARKLAND	Federal Indian Affairs UNDEFINED CMA LAC STE. ANNE-PARKLAND	FP LOCAL ROAD MINK CREEK (WATERCRS-ST)	BRIDGE CULV	RV 1960	1 1500.0						
72207 -1	NW SEC 22 TWP 78 RGE 5 W6M RYCROFT SPIRIT RIVER BRIDGE ON LOCAL ROAD NEAR RYCROFT	PEACE REGION GRANDE PRAIRIE MD SPIRIT RIVER	M.D. SPIRIT RIVER NO. 133 UNDEFINED CMA CENTRAL PEACE-NOTLEY	HC LOCAL ROAD SPIRIT RIVER (WATERCRS-ST)	MAJOR BRIDGE	RV 1965 1965	3 11.6	7.3 31.8	30.9 49.4 70.4	44.4 60.7 11-09-2024			5.5
72208 -1	SW SEC 2 TWP 63 RGE 7 W4M BONNYVILLE MANATOKAN CREEK CULVERT ON LOCAL ROAD, 37 KM NW OF BONNYVILLE	NORTH CENTRAL REGION ATHABASCA MD BONNYVILLE	M.D. OF BONNYVILLE NO. 87 UNDEFINED CMA BONNYVILLE-COLD LAKE-ST.	SPE LOCAL ROAD MANATOKAN CREEK (WATERCRS-ST)	BRIDGE CULV	RV 1960	1 2123.0	8.0		55.6 56.2 08-09-2022			6.6
72209 -1	SW SEC 13 TWP 49 RGE 3 W5M WARBURG STRAWBERRY CREEK BRIDGE ON LOCAL ROAD, 4 KM N OF WARBURG	NORTH CENTRAL REGION STONY PLAIN CT LEDUC	LEDUC COUNTY UNDEFINED CMA DRAYTON VALLEY-DEVON	PT, TT LOCAL ROAD STRAWBERRY CREEK (WATERCRS-ST)	MAJOR BRIDGE	RV 1924 1922	3 24.4	7.8 36.6 0.0	30.6 53.6 76.2	44.4 61.4 16-02-2023			5.8
72211 -1	NW SEC 29 TWP 48 RGE 1 W5M CALMAR WATERCOURSE CULVERT ON LOCAL ROAD, 5 KM SW OF CALMAR	NORTH CENTRAL REGION STONY PLAIN CT LEDUC	LEDUC COUNTY UNDEFINED CMA DRAYTON VALLEY-DEVON	MP;MP LOCAL ROAD 2ND ORDER TRIBUTARY TO WEED CREEK	BRIDGE CULV	RV 1958	2 1500.0	8.5		33.3 43.9 02-11-2023			2.4
72214 -1	SW SEC 4 TWP 36 RGE 10 W4M CORONATION WATERCOURSE CULVERT ON LOCAL ROAD NEAR CORONATION	CENTRAL REGION HANNA CT PAINTEARTH	COUNTY OF PAINTEARTH NO. UNDEFINED CMA DRUMHELLER-STETTTLER	MP;MP LOCAL ROAD TRIBUTARY TO HAMILTON LAKE (WATERCRS-	BRIDGE CULV	RV 1983	2 1200.0	8.0		44.4 57.4 02-12-2024			
72218 -1	SW SEC 2 TWP 87 RGE 8 W6M WORSLEY TRIBUTARY TO EUREKA RIVER CULVERT ON LOCAL ROAD, 2 KM W OF WORSLEY	PEACE REGION GRANDE PRAIRIE CT CLEAR HILLS	CLEAR HILLS COUNTY UNDEFINED CMA CENTRAL PEACE-NOTLEY	SP LOCAL ROAD 2ND ORDER TRIBUTARY TO EUREKA RIVER	BRIDGE CULV	RV 1999	1 3050.0	9.0		77.8 78.4 04-05-2020			9.6
72219 -2	SW SEC 28 TWP 73 RGE 19 W5M TRIANGLE CRAZY MAN CREEK CULVERT ON PROVINCIAL HIGHWAY 747 NEAR TRIANGLE	PEACE REGION PEACE RIVER CT BIG LAKES	Alberta Transportation (AIT) CMA06 LESSER SLAVE LAKE	SP 747:02 C1 30.294 CRAZY MAN CREEK (WATERCRS-ST)	BRIDGE CULV	RV 2001	1 2740.0	9.0		77.8 71.0 04-01-2024			9.1
72220 -1	SE SEC 1 TWP 87 RGE 8 W6M WORSLEY WATERCOURSE BRIDGE ON LOCAL ROAD NEAR WORSLEY	PEACE REGION GRANDE PRAIRIE CT CLEAR HILLS	CLEAR HILLS COUNTY UNDEFINED CMA CENTRAL PEACE-NOTLEY	PGO LOCAL ROAD TRIBUTARY TO EUREKA RIVER (WATERCRS-	STANDARD BRIDGE	RV 1960 1960	1 6.1	10.0 6.1	28.0 49.0 66.7	50.0 60.7 15-10-2023			3.0
72222 -1	SE SEC 14 TWP 87 RGE 8 W6M WORSLEY WATERCOURSE CULVERT ON LOCAL ROAD NEAR WORSLEY	PEACE REGION GRANDE PRAIRIE CT CLEAR HILLS	CLEAR HILLS COUNTY UNDEFINED CMA CENTRAL PEACE-NOTLEY	SPE LOCAL ROAD 2ND ORDER TRIBUTARY TO EUREKA RIVER	BRIDGE CULV	RV 1956	1 1502.0	8.0		66.7 59.1 01-10-2022			3.0
72223 -1	SW SEC 2 TWP 87 RGE 8 W6M WORSLEY WATERCOURSE CULVERT ON LOCAL ROAD NEAR WORSLEY	PEACE REGION GRANDE PRAIRIE CT CLEAR HILLS	CLEAR HILLS COUNTY UNDEFINED CMA CENTRAL PEACE-NOTLEY	SPE LOCAL ROAD 3RD ORDER TRIBUTARY TO EUREKA RIVER	BRIDGE CULV	RV 1959	1 2433.0	8.5		55.6 57.5 30-09-2022			3.7
72224 -1	NW SEC 32 TWP 86 RGE 7 W6M WORSLEY WATERCOURSE BRIDGE ON LOCAL ROAD NEAR WORSLEY	PEACE REGION GRANDE PRAIRIE CT CLEAR HILLS	CLEAR HILLS COUNTY UNDEFINED CMA CENTRAL PEACE-NOTLEY	PG LOCAL ROAD TRIBUTARY TO EUREKA RIVER (WATERCRS-	STANDARD BRIDGE	RV 1955 1955	2 6.1	6.4 12.2	28.0 49.0 62.0	38.9 45.4 15-10-2023			3.7
72225 -1	NW SEC 31 TWP 86 RGE 7 W6M WORSLEY WATERCOURSE BRIDGE ON LOCAL ROAD NEAR WORSLEY	PEACE REGION GRANDE PRAIRIE CT CLEAR HILLS	CLEAR HILLS COUNTY UNDEFINED CMA CENTRAL PEACE-NOTLEY	TT LOCAL ROAD 2ND ORDER TRIBUTARY TO EUREKA RIVER	STANDARD BRIDGE	RV 1959 1959	1 8.5	6.1 8.5	29.4 51.5 73.5	61.1 69.2 15-10-2023			2.4
72226 -2	NW SEC 33 TWP 82 RGE 23 W5M GRIMSHAW WATERCOURSE CULVERT ON LOCAL ROAD NEAR GRIMSHAW	PEACE REGION PEACE RIVER MD PEACE	M.D. OF PEACE NO. 135 UNDEFINED CMA PEACE RIVER	MP LOCAL ROAD TRIBUTARY TO PEACE RIVER (WATERCRS-	BRIDGE CULV	RV 2013	1 1800.0	6.0		88.9 88.1 28-08-2023			4.3
72227 -1	SW SEC 10 TWP 83 RGE 23 W5M GRIMSHAW WATERCOURSE CULVERT ON LOCAL ROAD NEAR GRIMSHAW	PEACE REGION PEACE RIVER MD PEACE	M.D. OF PEACE NO. 135 UNDEFINED CMA PEACE RIVER	SPE LOCAL ROAD 2ND ORDER TRIBUTARY TO PEACE RIVER	BRIDGE CULV	RV 1957	1 1811.0	8.0		77.8 63.6 06-11-2021			3.7
72229 -2	SE SEC 33 TWP 83 RGE 5 W6M HINES CREEK JACREEK CREEK CULVERT ON LOCAL ROAD, 8 KM W OF HINES CREEK	PEACE REGION GRANDE PRAIRIE CT CLEAR HILLS	CLEAR HILLS COUNTY UNDEFINED CMA CENTRAL PEACE-NOTLEY	SP LOCAL ROAD JACK CREEK (WATERCRS-ST)	BRIDGE CULV	RV 2003	1 5540.0	9.0		55.6 68.6 04-05-2020			10.0
72230 -1	NW SEC 27 TWP 75 RGE 21 W5M FALHER TRIBUTARY TO LITTLE SMOKY RIVER CULVERT ON LOCAL ROAD, 6 KM SW OF GUY	PEACE REGION PEACE RIVER MD SMOKY RIVER	M.D. OF SMOKY RIVER NO. UNDEFINED CMA CENTRAL PEACE-NOTLEY	SP LOCAL ROAD TRIBUTARY TO LITTLE SMOKY RIVER	BRIDGE CULV	RV 1981	1 3650.0	8.0		77.8 50.3 26-08-2023			7.4
72232 -1	SW SEC 6 TWP 87 RGE 7 W6M WORSLEY WATERCOURSE CULVERT ON LOCAL ROAD NEAR WORSLEY	PEACE REGION GRANDE PRAIRIE CT CLEAR HILLS	CLEAR HILLS COUNTY UNDEFINED CMA CENTRAL PEACE-NOTLEY	MP LOCAL ROAD 2ND ORDER TRIBUTARY TO EUREKA RIVER	BRIDGE CULV	RV 1993	1 2000.0	12.0		55.6 54.4 04-05-2020			3.5
72235 -1	NE SEC 6 TWP 53 RGE 19 W5M MARLBORO WATERCOURSE CULVERT ON PROVINCIAL HIGHWAY 16 NEAR MARLBORO	NORTH CENTRAL REGION EDSON CT YELLOWHEAD	Alberta Transportation (AIT) CMA13 WEST YELLOWHEAD	MP-MP;MP-MP 16:04 L1 34.625, 16:04 R1 35.551 2ND ORDER TRIBUTARY TO MCLEOD RIVER	BRIDGE CULV	RV 1960	2 1200.0	25.0		33.3 35.9 03-05-2024			5.4


		Transportation Infrastructure Management System										2025/03/06	
Bridge Structures Report													
All 'IN SERVICE' Structures - Sorted By: File Number													
Page 281 of 772													
BF	Legal Land Location Structure Name Location Description	Region District Municipality	Managed By CMA Constituency	Span Types Located On Located Over	Structure Type	Usage Yr Built Yr Supstr	No. Spans Pipes Max Span Length Max Pipe Dia	Clear Rdwy Nom Length Skew	Single (t) Semi (t) Train (t)	Stru Suff Insp	Rat. % Rat. % Date	Theor VCL On Meas VCL On	Deck Height Theor VCL Over Meas VCL Over
72236 -2	SE SEC 1 TWP 53 RGE 20 W5M MARLBORO WATERCOURSE CULVERT ON HWY 16, 1km SOUTH OF MARLBORO	NORTH CENTRAL REGION EDSON CT YELLOWHEAD	Alberta Transportation (AIT) CMA13 WEST YELLOWHEAD	MP-SSP-MP 16:04 L1 32.829, 16:04 R1 33.763 TRIBUTARY TO MCLEOD RIVER (WATERCRS-	BRIDGE CULV	RV 2011	1 1829.0	25.0			88.9 76.8 03-05-2024		
72239 -1	SW SEC 27 TWP 45 RGE 3 W5M WINFIELD WATERCOURSE CULVERT ON PROVINCIAL HIGHWAY 20 NEAR WINFIELD	CENTRAL REGION RED DEER CT WETASKIWIN	Alberta Transportation (AIT) CMA17 RIMBEY-ROCKY MOUNTAIN	SP 20:06 C1 28.765 TRIBUTARY TO BLINDMAN RIVER	BRIDGE CULV	RV 1998	1 3360.0	11.0			55.6 62.3 31-10-2022		
72240 -2	SW SEC 22 TWP 45 RGE 3 W5M WINFIELD WATERCOURSE CULVERT ON PROVINCIAL HIGHWAY 20 NEAR WINFIELD	CENTRAL REGION RED DEER CT WETASKIWIN	Alberta Transportation (AIT) CMA17 RIMBEY-ROCKY MOUNTAIN	SP 20:06 C1 27.486 TRIBUTARY TO BLINDMAN RIVER	BRIDGE CULV	RV 2007	1 3360.0	11.0			55.6 59.2 31-10-2022		
72242 -1	NE SEC 13 TWP 40 RGE 10 W5M ROCKY MOUNTAIN HOUSE CHAMBERS CREEK BRIDGE ON HWY 11, 31 KM NW OF ROCKY MOUNTAIN HOUSE	CENTRAL REGION RED DEER CT CLEARWATER	Alberta Transportation (AIT) CMA18 RIMBEY-ROCKY MOUNTAIN	HCO 11:08 C1 29.638 CHAMBERS CREEK (WATERCRS-ST)	STANDARD BRIDGE	RV 1971 1971	3 10.1	13.7 30.3 -15.0	30.9 49.4 70.4		33.3 46.6 08-11-2024		6.4
72243 -1	SE SEC 13 TWP 40 RGE 8 W5M ROCKY MT HOU PRENTICE CK CULVERT ON PROVINCIAL HIGHWAY 756 NEAR ROCKY MT HOU	CENTRAL REGION RED DEER CT CLEARWATER	Alberta Transportation (AIT) CMA18 RIMBEY-ROCKY MOUNTAIN	SP 756:02 C1 4.003 PRENTICE CREEK (WATERCRS-ST)	BRIDGE CULV	RV 1966	1 2438.0	9.0			55.6 49.9 28-01-2024		4.9
72246 -1	SE SEC 4 TWP 31 RGE 23 W4M THREE HILLS WATERCOURSE CULVERT ON LOCAL ROAD NEAR THREE HILLS	CENTRAL REGION HANNA CT KNEEHILL	KNEEHILL COUNTY UNDEFINED CMA OLDS-DIDSBURY-THREE	SPE LOCAL ROAD TRIBUTARY TO THREEHILLS CREEK	BRIDGE CULV	RV 1957	1 1811.0	8.5			66.7 71.6 23-05-2024		3.7
72247 -1	SW SEC 10 TWP 37 RGE 5 W5M STAUFFER N RAVEN RIVER BRIDGE ON LOCAL ROAD NEAR STAUFFER	CENTRAL REGION RED DEER CT CLEARWATER	CLEARWATER COUNTY UNDEFINED CMA RIMBEY-ROCKY MOUNTAIN	PG LOCAL ROAD NORTH RAVEN RIVER (WATERCRS-ST)	STANDARD BRIDGE	RV 1957 1957	1 6.1	6.4 6.1 0.0	28.0 49.0 62.0		50.0 58.3 25-05-2023		2.1
72248 -1	SW SEC 17 TWP 46 RGE 25 W4M WETASKIWIN MASKWA CREEK BRIDGE ON LOCAL ROAD NEAR WETASKIWIN	CENTRAL REGION RED DEER CT WETASKIWIN	COUNTY OF WETASKIWIN NO. UNDEFINED CMA MASKWACIS-WETASKIWIN	HC LOCAL ROAD MASKWA CREEK (WATERCRS-ST)	STANDARD BRIDGE	RV 1963 1963	3 6.1	6.4 18.3	28.0 49.0 65.5		33.3 52.5 14-04-2024		2.7
72254 -1	SE SEC 14 TWP 31 RGE 3 W5M DIDSBURY WATERCOURSE CULVERT ON LOCAL ROAD NEAR DIDSBURY	CENTRAL REGION RED DEER CT MOUNTAIN VIEW	MOUNTAIN VIEW COUNTY UNDEFINED CMA OLDS-DIDSBURY-THREE	SPE LOCAL ROAD TRIBUTARY TO DOGPOUND CREEK	BRIDGE CULV	RV 1970	1 2743.0	7.3			55.6 64.7 17-05-2022		3.4
72255 -1	NW SEC 26 TWP 32 RGE 25 W4M TORRINGTON WATERCOURSE BRIDGE ON LOCAL ROAD NEAR TORRINGTON	CENTRAL REGION HANNA CT KNEEHILL	KNEEHILL COUNTY UNDEFINED CMA OLDS-DIDSBURY-THREE	HC LOCAL ROAD TRIBUTARY TO THREEHILLS CREEK	STANDARD BRIDGE	RV 1963 1963	1 8.5	7.3 8.5	30.1 52.8 75.4		38.9 63.3 09-06-2021		3.0
72256 -1	SW SEC 1 TWP 32 RGE 25 W4M THREE HILLS WATERCOURSE CULVERT ON LOCAL ROAD NEAR THREE HILLS	CENTRAL REGION HANNA CT KNEEHILL	KNEEHILL COUNTY UNDEFINED CMA OLDS-DIDSBURY-THREE	MP LOCAL ROAD RENWICK CREEK (WATERCRS-ST)	BRIDGE CULV	RV 1990	1 3000.0	10.4			77.8 62.8 10-06-2021		5.8
72258 -1	SW SEC 22 TWP 41 RGE 25 W4M CHIGWELL WATERCOURSE CULVERT ON PROVINCIAL HIGHWAY 815 NEAR CHIGWELL	CENTRAL REGION RED DEER CT LACOMBE	Alberta Transportation (AIT) CMA19 LACOMBE-PONOKA	SPE 815:04 C1 8.776 TRIBUTARY TO PARLBY CREEK (WATERCRS-	BRIDGE CULV	RV 1961	1 1524.0	10.0			66.7 62.9 21-06-2023		6.4
72259 -1	SW SEC 5 TWP 25 RGE 2 W4M ACADIA VALLEY KENNEDY COULEE BRIDGE ON LOCAL ROAD, 11 KM SW OF ACADIA VALLEY	CENTRAL REGION HANNA MD ACADIA	M.D. OF ACADIA NO. 34 UNDEFINED CMA DRUMHELLER-STETTTLER	PA LOCAL ROAD KENNEDY COULEE (WATERCRS-ST)	STANDARD BRIDGE	RV 1964 1964	3 6.1	7.3 18.3 0.0	24.0 40.0 54.0		55.6 64.2 02-06-2023		3.7
72261 -1	SE SEC 30 TWP 56 RGE 3 W5M RICH VALLEY WATERCOURSE CULVERT ON LOCAL ROAD NEAR RICH VALLEY	NORTH CENTRAL REGION STONY PLAIN CT LAC STE. ANNE	LAC STE. ANNE COUNTY UNDEFINED CMA LAC STE. ANNE-PARKLAND	SPE LOCAL ROAD 2ND ORDER TRIBUTARY TO MACDONALD	BRIDGE CULV	RV 1955	1 2123.0	8.1			55.6 59.2 03-11-2020		4.0
72262 -1	SW SEC 24 TWP 53 RGE 1 W5M STONY PLAIN WATERCOURSE CULVERT ON LOCAL ROAD NEAR STONY PLAIN	NORTH CENTRAL REGION STONY PLAIN CT PARKLAND	PARKLAND COUNTY UNDEFINED CMA LAC STE. ANNE-PARKLAND	MP LOCAL ROAD 2ND ORDER TRIBUTARY TO ATIM CREEK	BRIDGE CULV	RV 1955	1 1524.0	6.3			33.3 52.2 08-06-2021		2.1
72264 -1	SW SEC 16 TWP 57 RGE 9 W5M MAYERTHORPE WATERCOURSE CULVERT ON LOCAL ROAD NEAR MAYERTHORPE	NORTH CENTRAL REGION STONY PLAIN CT LAC STE. ANNE	LAC STE. ANNE COUNTY UNDEFINED CMA LAC STE. ANNE-PARKLAND	MPE LOCAL ROAD TRIBUTARY TO PADDLE RIVER (WATERCRS-	BRIDGE CULV	RV 1976	1 1502.0	7.3			66.7 66.9 10-11-2021		2.1
72265 -1	SW SEC 9 TWP 50 RGE 26 W4M CALMAR WATERCOURSE BRIDGE ON LOCAL ROAD NEAR CALMAR	NORTH CENTRAL REGION STONY PLAIN CT LEDUC	LEDUC COUNTY UNDEFINED CMA DRAYTON VALLEY-DEVON	PG LOCAL ROAD TRIBUTARY TO CONJURING CREEK	STANDARD BRIDGE	RV 1956 1956	2 6.1	6.4 12.2 0.0	28.0 49.0 62.0		50.0 59.0 19-12-2023		3.7
72267 -1	SE SEC 1 TWP 54 RGE 8 W5M EVANSBURG WATERCOURSE CULVERT ON LOCAL ROAD NEAR EVANSBURG	NORTH CENTRAL REGION EDSON CT YELLOWHEAD	YELLOWHEAD COUNTY UNDEFINED CMA LAC STE. ANNE-PARKLAND	SP LOCAL ROAD TRIBUTARY TO LOBSTICK RIVER	BRIDGE CULV	RV 1960	1 1800.0	7.3			44.4 50.3 01-08-2023		2.4
72270 -1	SE SEC 18 TWP 57 RGE 4 W5M PEMBRIDGE OLDMAN CREEK CULVERT ON LOCAL ROAD NEAR PEMBRIDGE	NORTH CENTRAL REGION STONY PLAIN CT LAC STE. ANNE	LAC STE. ANNE COUNTY UNDEFINED CMA LAC STE. ANNE-PARKLAND	SP LOCAL ROAD TRIBUTARY TO PEMBINA RIVER (WATERCRS-	BRIDGE CULV	RV 1962	1 1500.0	8.0			44.4 49.0 19-10-2023		6.1
72271 -1	NW SEC 35 TWP 55 RGE 7 W5M SANGUDO WATERCOURSE CULVERT ON LOCAL ROAD NEAR SANGUDO	NORTH CENTRAL REGION STONY PLAIN CT LAC STE. ANNE	LAC STE. ANNE COUNTY UNDEFINED CMA LAC STE. ANNE-PARKLAND	SPE LOCAL ROAD TRIBUTARY TO PEMBINA RIVER (WATERCRS-	BRIDGE CULV	RV 1959	1 1813.0	4.6			55.6 56.9 19-10-2020		3.4
72273 -2	SW SEC 25 TWP 59 RGE 10 W5M BLUE RIDGE BULL CREEK CULVERT ON PROVINCIAL HIGHWAY 658 NEAR BLUE RIDGE	NORTH CENTRAL REGION EDSON CT WOODLANDS	Alberta Transportation (AIT) CMA12 WEST YELLOWHEAD	SP-SPE 658:02 C1 7.446 BULL CREEK (WATERCRS-ST)	BRIDGE CULV	RV 2009	1 2910.0	10.0			44.4 58.2 13-01-2025		

		Transportation Infrastructure Management System										2025/03/06	
Bridge Structures Report													
All 'IN SERVICE' Structures - Sorted By: File Number													
Page 282 of 772													
BF	Legal Land Location Structure Name Location Description	Region District Municipality	Managed By CMA Constituency	Span Types Located On Located Over	Structure Type	Usage Yr Built Yr Supstr	No. Spans Pipes Max Span Length Max Pipe Dia	Clear Rdwy Nom Length Skew	Single (t) Semi (t) Train (t)	Stru Suff Insp	Rat. % Rat. % Date	Theor VCL On Meas VCL On	Deck Height Theor VCL Over Meas VCL Over
72274 -1	NW SEC 2 TWP 60 RGE 10 W5M BLUE RIDGE TRIBUTARY TO ATHABASCA RIVER CULVERT ON HIGHWAY 658, 5 KM NE OF BLUE RIDGE	NORTH CENTRAL REGION EDSON CT WOODLANDS	Alberta Transportation (AIT) CMA12 WEST YELLOWHEAD	SPE 658:02 C1 11.775 TRIBUTARY TO ATHABASCA RIVER	BRIDGE CULV	RV 1984	1 3675.0	15.0			55.6 60.4 13-01-2025		6.3
72275 -1	SW SEC 2 TWP 51 RGE 1 W5M BEACH CORNER WATERCOURSE CULVERT ON LOCAL ROAD NEAR BEACH CORNER	NORTH CENTRAL REGION STONY PLAIN CT PARKLAND	PARKLAND COUNTY UNDEFINED CMA DRAYTON VALLEY-DEVON	MP LOCAL ROAD TRIBUTARY TO NORTH SASKATCHEWAN	BRIDGE CULV	RV 1967	1 1524.0	5.5			33.3 54.6 03-10-2023		5.2
72276 -2	SE SEC 13 TWP 53 RGE 27 W4M WINTERBURN WATERCOURSE CULVERT ON LOCAL ROAD NEAR WINTERBURN	NORTH CENTRAL REGION STONY PLAIN CT PARKLAND	PARKLAND COUNTY UNDEFINED CMA LAC STE. ANNE-PARKLAND	MP LOCAL ROAD TRIBUTARY TO ATIM CREEK (WATERCRS-ST)	BRIDGE CULV	RV 2001	1 1800.0	8.0 -20.0			88.9 85.0 03-10-2023		2.2
72279 -1	SW SEC 15 TWP 79 RGE 11 W6M GORDONDALE HENDERSON CREEK BRIDGE ON HIGHWAY 49, 6 KM W OF GORDONDALE	PEACE REGION GRANDE PRAIRIE CT SADDLE HILLS	Alberta Transportation (AIT) CMA05 CENTRAL PEACE-NOTLEY	RD 49:02 C1 25.512 HENDERSON CREEK (WATERCRS-ST)	MAJOR BRIDGE	RV 1977 1977	3 15.2	9.8 45.6 0.0	28.0 49.0 62.0	38.9 45.6 25-11-2023		6.7	
72284 -1	SE SEC 14 TWP 63 RGE 7 W4M IRON RIVER MANATOKAN CREEK CULVERT ON HIGHWAY 55, 1 KM W OF IRON RIVER	NORTH CENTRAL REGION ATHABASCA MD BONNYVILLE	Alberta Transportation (AIT) CMA08 BONNYVILLE-COLD LAKE-ST.	SCA 55:16 C1 24.818 MANATOKAN CREEK (WATERCRS-ST)	BRIDGE CULV	RV 1998	1 5034.0	12.3 0.0			77.8 76.8 14-06-2024		3.6
72286 -1	SW SEC 17 TWP 30 RGE 3 W5M GARFIELD WATERCOURSE BRIDGE ON LOCAL ROAD NEAR GARFIELD	CENTRAL REGION RED DEER CT MOUNTAIN VIEW	MOUNTAIN VIEW COUNTY UNDEFINED CMA OLDS-DIDSBURY-THREE	PG LOCAL ROAD TRIBUTARY TO DOGPOUND CREEK	STANDARD BRIDGE	RV 1959 1959	1 6.1	7.3 6.1	28.0 49.0 62.0	50.0 63.5 03-12-2020		2.7	
72287 -1	SW SEC 32 TWP 30 RGE 28 W4M CARSTAIRS WATERCOURSE CULVERT ON LOCAL ROAD NEAR CARSTAIRS	CENTRAL REGION RED DEER CT MOUNTAIN VIEW	MOUNTAIN VIEW COUNTY UNDEFINED CMA OLDS-DIDSBURY-THREE	MP LOCAL ROAD TRIBUTARY TO LONEPINE CREEK	BRIDGE CULV	RV 1991	1 2200.0	7.4 -22.0			66.7 72.4 01-06-2021		4.3
72288 -1	SE SEC 26 TWP 25 RGE 25 W4M NIGHTINGALE WATERCOURSE CULVERT ON PROVINCIAL HIGHWAY 564 NEAR NIGHTINGALE	SOUTHERN REGION CALGARY CT WHEATLAND	Alberta Transportation (AIT) CMA30 CHESTERMERE-	MP 564:06 C1 21.099 TRIBUTARY TO SERVICEBERRY CREEK	BRIDGE CULV	RV 1986	1 1800.0	9.1			33.3 45.6 08-11-2024		2.4
72290 -1	NW SEC 2 TWP 26 RGE 22 W4M STANDARD SEVERN CREEK CULVERT ON PROVINCIAL HIGHWAY 840 NEAR STANDARD	SOUTHERN REGION CALGARY CT WHEATLAND	Alberta Transportation (AIT) CMA29 OLDS-DIDSBURY-THREE	SPE 840:02 C1 17.739 SEVERN CREEK (WATERCRS-ST)	BRIDGE CULV	RV 1971	1 2123.0	8.8 11.0			44.4 43.2 22-10-2024		9.1
72291 -1	SW SEC 19 TWP 26 RGE 21 W4M ROSEBUD SEVERN CREEK CULVERT ON LOCAL ROAD NEAR ROSEBUD	SOUTHERN REGION CALGARY CT WHEATLAND	WHEATLAND COUNTY UNDEFINED CMA OLDS-DIDSBURY-THREE	RPP LOCAL ROAD SEVERN CREEK (WATERCRS-ST)	BRIDGE CULV	RV 1957	1 1842.0	6.3			66.7 67.5 12-11-2020		2.4
72292 -2	NW SEC 12 TWP 23 RGE 5 W5M BRAGG CREEK BRAGG CREEK BRIDGE ON LOCAL ROAD, 3 KM W OF BRAGG CREEK	SOUTHERN REGION CALGARY CT ROCKY VIEW	ROCKY VIEW COUNTY UNDEFINED CMA BANFF-KANANASKIS	SL LOCAL ROAD BRAGG CREEK (WATERCRS-ST)	STANDARD BRIDGE	RV 2021 2021	1 14.0	8.8 14.0	28.0 49.0 62.0	77.8 76.9 08-08-2024			
72293 -1	NW SEC 36 TWP 60 RGE 5 W4M BONNYVILLE MURIEL CREEK BRIDGE ON LOCAL ROAD NEAR BONNYVILLE	NORTH CENTRAL REGION ATHABASCA MD BONNYVILLE	M.D. OF BONNYVILLE NO. 87 UNDEFINED CMA BONNYVILLE-COLD LAKE-ST.	HC LOCAL ROAD MURIEL CREEK (WATERCRS-ST)	STANDARD BRIDGE	RV 1966 1966	1 8.5	7.3 8.5 -45.0	30.1 52.8 75.4	50.0 63.0 03-07-2019		2.4	
72295 -1	SW SEC 12 TWP 78 RGE 6 W6M SPIRIT RIVER WATERCOURSE CULVERT ON LOCAL ROAD NEAR SPIRIT RIVER	PEACE REGION GRANDE PRAIRIE MD SPIRIT RIVER	M.D. SPIRIT RIVER NO. 133 UNDEFINED CMA CENTRAL PEACE-NOTLEY	SP LOCAL ROAD TRIBUTARY TO SPIRIT RIVER (WATERCRS-ST)	BRIDGE CULV	RV 1964	1 1524.0	5.0 30.0			55.6 50.6 17-10-2022		5.2
72296 -1	SW SEC 5 TWP 79 RGE 5 W6M SPIRIT RIVER WATERCOURSE CULVERT ON LOCAL ROAD NEAR SPIRIT RIVER	PEACE REGION GRANDE PRAIRIE MD SPIRIT RIVER	M.D. SPIRIT RIVER NO. 133 UNDEFINED CMA CENTRAL PEACE-NOTLEY	MP LOCAL ROAD 2ND ORDER TRIBUTARY TO DUNVEGAN CK	BRIDGE CULV	RV 1975	1 1524.0	8.0 1524.0			33.3 45.8 24-06-2020		1.8
72297 -1	SE SEC 3 TWP 75 RGE 10 W6M VALHALLA CEN BEAR CREEK 3 BRIDGE ON LOCAL ROAD NEAR VALHALLA CEN	PEACE REGION GRANDE PRAIRIE CT GRANDE PRAIRIE	COUNTY OF GRANDE PRAIRIE UNDEFINED CMA GRANDE PRAIRIE-WAPITI	PGO LOCAL ROAD BEAR RIVER (WATERCRS-ST)	STANDARD BRIDGE	RV 1990 1956	3 6.1	8.2 18.3	28.0 49.0 66.7	50.0 55.7 01-03-2023		2.6	
72299 -1	SE SEC 26 TWP 76 RGE 4 W6M WOKING KAKUT CREEK CULVERT ON PROVINCIAL HIGHWAY 677 NEAR WOKING	PEACE REGION GRANDE PRAIRIE CT BIRCH HILLS	Alberta Transportation (AIT) CMA05 CENTRAL PEACE-NOTLEY	MP 677:04 C1 12.247 TRIBUTARY TO KAKUT CK (WATERCRS-ST)	BRIDGE CULV	RV 1982	1 1800.0	10.0 -30.0			44.4 48.6 11-09-2024		4.0
72300 -2	SW SEC 25 TWP 72 RGE 6 W6M CLAIRMONT CLAIRMONT L CULVERT ON LOCAL ROAD NEAR CLAIRMONT	PEACE REGION GRANDE PRAIRIE CT GRANDE PRAIRIE	COUNTY OF GRANDE PRAIRIE UNDEFINED CMA GRANDE PRAIRIE-WAPITI	PCB LOCAL ROAD 2ND ORDER TRIBUTARY TO GRANDE PRAIRIE	BRIDGE CULV	RV 2008	1 2700.0	10.0 30.0			100.0 89.3 08-03-2021		
72301 -1	NW SEC 6 TWP 73 RGE 8 W6M WEMBLEY FISH CREEK 3 BRIDGE ON LOCAL ROAD NEAR WEMBLEY	PEACE REGION GRANDE PRAIRIE CT GRANDE PRAIRIE	COUNTY OF GRANDE PRAIRIE UNDEFINED CMA GRANDE PRAIRIE-WAPITI	HC LOCAL ROAD COLQUHOUN CREEK (WATERCRS-ST)	STANDARD BRIDGE	RV 1965 1965	1 8.5	6.4 8.5	30.1 52.8 75.4	55.6 65.4 04-07-2022		2.4	
72302 -2	SW SEC 10 TWP 71 RGE 6 W6M GRANDE PRAIRIE WATERCOURSE CULVERT ON LOCAL ROAD, IN GRANDE PRAIRIE	PEACE REGION GRANDE PRAIRIE GRANDE PRAIRIE	GRANDE PRAIRIE UNDEFINED CMA GRANDE PRAIRIE	RPP LOCAL ROAD TRIBUTARY TO BEAR RIVER (WATERCRS-ST)	BRIDGE CULV	RV 2017	1 1935.0	9.0 -40.0			100.0 94.0 08-07-2022		
72305 -1	NW SEC 2 TWP 73 RGE 5 W6M CLAIRMONT WATERCOURSE BRIDGE ON LOCAL ROAD NEAR CLAIRMONT	PEACE REGION GRANDE PRAIRIE CT GRANDE PRAIRIE	COUNTY OF GRANDE PRAIRIE UNDEFINED CMA GRANDE PRAIRIE-WAPITI	HH LOCAL ROAD 2ND ORDER TRIBUTARY TO KLESKUN CREEK	STANDARD BRIDGE	RV 1961 1961	1 6.1	7.3 6.1	28.0 49.0 62.5	50.0 62.9 15-08-2022		2.4	
72306 -2	NW SEC 28 TWP 73 RGE 3 W6M TEEPEE CREEK KLESKUN CREEK CULVERT ON LOCAL ROAD, 2 KM S OF TEEPEE CREEK	PEACE REGION GRANDE PRAIRIE CT GRANDE PRAIRIE	COUNTY OF GRANDE PRAIRIE UNDEFINED CMA GRANDE PRAIRIE-WAPITI	SP LOCAL ROAD KLESKUN CREEK (WATERCRS-ST)	BRIDGE CULV	RV 2023	1 5230.0	8.0			100.0 93.8 30-08-2023		


		Transportation Infrastructure Management System										2025/03/06			
		Bridge Structures Report													
		All 'IN SERVICE' Structures - Sorted By: File Number													
														Page 283 of 772	
BF	Legal Land Location Structure Name Location Description	Region District Municipality	Managed By CMA Constituency	Span Types Located On Located Over	Structure Type	Usage Yr Built Yr Supstr	No. Spans Pipes Max Span Length Max Pipe Dia	Clear Rdwy Nom Length Skew	Single (t) Semi (t) Train (t)	Stru Suff Insp	Rat. % Rat. % Date	Theor VCL On Meas VCL On	Deck Height Theor VCL Over Meas VCL Over		
72308 -1	SW SEC 13 TWP 78 RGE 22 W5M FALHER HUNTING CREEK CULVERT ON LOCAL ROAD NEAR FALHER	PEACE REGION PEACE RIVER MD SMOKY RIVER	M.D. OF SMOKY RIVER NO. UNDEFINED CMA CENTRAL PEACE-NOTLEY	FP LOCAL ROAD HUNTING CREEK (WATERCRS-ST)	BRIDGE CULV	RV 1979	1 51.2 1745.0	9.8			44.4 51.2 23-10-2022		3.3		
72310 -1	SE SEC 33 TWP 80 RGE 26 W5M BROWNVALE WATERCOURSE CULVERT ON LOCAL ROAD NEAR BROWNVALE	PEACE REGION PEACE RIVER MD PEACE	M.D. OF PEACE NO. 135 UNDEFINED CMA CENTRAL PEACE-NOTLEY	SP LOCAL ROAD TRIBUTARY TO PEACE RIVER (WATERCRS-	BRIDGE CULV	RV 1966	1 2120.0	8.0 10.0			33.3 43.2 04-11-2024		12.2		
72312 -1	SW SEC 18 TWP 84 RGE 25 W5M WARRENSVILLE TRIBUTARY TO CARDINAL CREEK CULVERT ON LOCAL ROAD, 29 KM NW OF GRIMSHAW	PEACE REGION PEACE RIVER CT NORTHERN LIGHTS	COUNTY OF NORTHERN UNDEFINED CMA PEACE RIVER	MP LOCAL ROAD TRIBUTARY TO CARDINAL CREEK	BRIDGE CULV	RV 2002	1 3000.0	8.0 11.0			77.8 79.4 05-10-2022		3.4		
72313 -1	NW SEC 6 TWP 84 RGE 25 W5M GRIMSHAW WATERCOURSE BRIDGE ON LOCAL ROAD NEAR GRIMSHAW	PEACE REGION PEACE RIVER CT NORTHERN LIGHTS	COUNTY OF NORTHERN UNDEFINED CMA PEACE RIVER	HC LOCAL ROAD TRIBUTARY TO CARDINAL CREEK	STANDARD BRIDGE	RV 1975 1975	1 6.1	7.3 6.1	28.0 49.0 65.5		50.0 63.6 15-11-2018		2.4		
72314 -1	SW SEC 31 TWP 77 RGE 20 W5M DONNELLY ROUND LK CREEK CULVERT ON LOCAL ROAD NEAR DONNELLY	PEACE REGION PEACE RIVER MD SMOKY RIVER	M.D. OF SMOKY RIVER NO. UNDEFINED CMA CENTRAL PEACE-NOTLEY	MP LOCAL ROAD TRIBUTARY TO PEAVINE CREEK (WATERCRS-	BRIDGE CULV	RV 1986	1 1800.0	8.0			77.8 74.0 03-11-2020		2.0		
72315 -2	SW SEC 1 TWP 78 RGE 21 W5M DONNELLY WATERCOURSE CULVERT ON PROVINCIAL HIGHWAY 2, 2km WEST OF DONNELLY	PEACE REGION PEACE RIVER MD SMOKY RIVER	Alberta Transportation (AIT) CMA03 CENTRAL PEACE-NOTLEY	MP 2:58 C1 0.656 2ND ORDER TRIBUTARY TO PEAVINE CK	BRIDGE CULV	RV 2011	1 2200.0	19.6 23.0			77.8 76.8 11-04-2023				
72317 -1	NE SEC 20 TWP 90 RGE 22 W5M NORTH STAR ROUSSEAU CREEK BRIDGE ON LOCAL ROAD NEAR NORTH STAR	PEACE REGION PEACE RIVER CT NORTHERN LIGHTS	COUNTY OF NORTHERN UNDEFINED CMA PEACE RIVER	PG LOCAL ROAD ROUSSEAU CREEK (WATERCRS-ST)	STANDARD BRIDGE	RV 1953 1953	3 8.5	6.4 20.7	28.0 49.0 62.0		44.4 51.3 25-11-2022		5.2		
72318 -1	NE SEC 31 TWP 90 RGE 22 W5M NORTH STAR JACKKNIFE CREEK (TRIBUTARY TO ROUSSEAU CREEK) CULVERT ON LOCAL ROAD, 8 KM E	PEACE REGION PEACE RIVER CT NORTHERN LIGHTS	COUNTY OF NORTHERN UNDEFINED CMA PEACE RIVER	SP LOCAL ROAD TRIBUTARY TO ROUSSEAU CREEK	BRIDGE CULV	RV 1986	1 3670.0	11.0 25.0			55.6 55.4 08-10-2022		12.8		
72319 -1	SW SEC 30 TWP 90 RGE 22 W5M NORTH STAR JACREEK KNIFE C CULVERT ON LOCAL ROAD NEAR NORTH STAR	PEACE REGION PEACE RIVER CT NORTHERN LIGHTS	COUNTY OF NORTHERN UNDEFINED CMA PEACE RIVER	SPE LOCAL ROAD TRIBUTARY TO ROUSSEAU CREEK	BRIDGE CULV	RV 1986	1 3054.0	8.0			77.8 63.7 08-10-2022		5.0		
72321 -2	SE SEC 4 TWP 83 RGE 23 W5M GRIMSHAW WATERCOURSE CULVERT ON LOCAL ROAD NEAR GRIMSHAW	PEACE REGION PEACE RIVER MD PEACE	M.D. OF PEACE NO. 135 UNDEFINED CMA PEACE RIVER	MP LOCAL ROAD TRIBUTARY TO PEACE RIVER (WATERCRS-	BRIDGE CULV	RV 2012	1 1800.0	8.0 -40.0			100.0 94.3 30-08-2022				
72322 -2	NW SEC 20 TWP 82 RGE 3 W6M FAIRVIEW ISLAND CREEK CULVERT ON LOCAL ROAD NEAR FAIRVIEW	PEACE REGION GRANDE PRAIRIE MD FAIRVIEW	M.D. OF FAIRVIEW NO. 136 UNDEFINED CMA CENTRAL PEACE-NOTLEY	MP LOCAL ROAD TRIBUTARY TO ISLAND CREEK (WATERCRS-	BRIDGE CULV	RV 2009	1 2700.0	6.8 -21.0			100.0 98.3 16-10-2022				
72325 -1	NW SEC 18 TWP 61 RGE 8 W5M BLUE RIDGE CORBETT CREEK BRIDGE ON PROVINCIAL HIGHWAY 658 NEAR BLUE RIDGE	NORTH CENTRAL REGION EDSON CT WOODLANDS	Alberta Transportation (AIT) CMA12 ATHABASCA-BARRHEAD-	SM 658:02 C1 33.505 CORBETT CREEK (WATERCRS-ST)	STANDARD BRIDGE	RV 1982 1982	1 8.0	10.0 8.0	28.0 49.0 62.0		38.9 53.1 13-01-2025		3.3		
72327 -1	NW SEC 29 TWP 1 RGE 23 W4M JEFFERSON WATERCOURSE BRIDGE ON LOCAL ROAD NEAR JEFFERSON	SOUTHERN REGION LETHBRIDGE CT CARDSTON	CARDSTON COUNTY UNDEFINED CMA CARDSTON-SIKSIKA	HC LOCAL ROAD 2ND ORDER TRIBUTARY TO ROLPH CREEK	STANDARD BRIDGE	RV 1966 1966	1 6.1	8.2 6.1	28.0 49.0 65.5		55.6 66.0 21-08-2024		2.7		
72329 -2	NW SEC 25 TWP 45 RGE 6 W5M BUCK LAKE MINK CREEK CULVERT ON LOCAL ROAD NEAR BUCREEK LAKE	CENTRAL REGION RED DEER CT WETASKIWIN	COUNTY OF WETASKIWIN NO. UNDEFINED CMA RIMBEY-ROCKY MOUNTAIN	SP LOCAL ROAD MINK CREEK (WATERCRS-ST)	BRIDGE CULV	RV 2004	1 3050.0	9.0			88.9 87.6 13-10-2020		7.0		
72330 -1	SE SEC 5 TWP 64 RGE 21 W4M BOYLE PINE CREEK 3 BRIDGE ON LOCAL ROAD NEAR BOYLE	NORTH CENTRAL REGION ATHABASCA CT ATHABASCA	ATHABASCA COUNTY UNDEFINED CMA ATHABASCA-BARRHEAD-	PG LOCAL ROAD PINE CREEK (WATERCRS-ST)	STANDARD BRIDGE	RV 1960 1960	1 8.5	6.4 8.5	28.0 49.0 62.0		50.0 48.2 07-09-2022		3.0		
72332 -2	NE SEC 23 TWP 72 RGE 5 W5M SLAVE LAKE MITSUE CREEK CULVERT ON LOCAL ROAD, 8 KM E OF SLAVE LAKE	NORTH CENTRAL REGION ATHABASCA MD LESSER SLAVE RVR	M.D. OF LESSER SLAVE UNDEFINED CMA LESSER SLAVE LAKE	MP LOCAL ROAD MITSUE CREEK (WATERCRS-ST)	BRIDGE CULV	RV 2000	1 2000.0	9.5 -35.0			55.6 63.4 12-07-2017				
72334 -1	SW SEC 22 TWP 72 RGE 5 W5M SLAVE LAKE EATING CREEK BRIDGE ON LOCAL ROAD NEAR SLAVE LAKE	NORTH CENTRAL REGION ATHABASCA MD LESSER SLAVE RVR	M.D. OF LESSER SLAVE UNDEFINED CMA LESSER SLAVE LAKE	PGO LOCAL ROAD EATING CREEK (WATERCRS-ST)	STANDARD BRIDGE	RV 1955 1955	3 8.5	8.2 25.5	29.9 52.4 74.9		44.4 63.2 05-06-2024		4.3		
72335 -2	NE SEC 21 TWP 72 RGE 5 W5M SLAVE LAKE EATING CREEK CULVERT ON LOCAL ROAD, 9 KM SE OF SLAVE LAKE	NORTH CENTRAL REGION ATHABASCA MD LESSER SLAVE RVR	M.D. OF LESSER SLAVE UNDEFINED CMA LESSER SLAVE LAKE	MP LOCAL ROAD EATING CREEK (WATERCRS-ST)	BRIDGE CULV	RV 2012	1 2400.0	7.3			88.9 71.2 13-10-2020				
72341 -1	NW SEC 35 TWP 49 RGE 23 W4M LEDUC CLEARWATER C CULVERT ON LOCAL ROAD NEAR LEDUC	NORTH CENTRAL REGION STONY PLAIN CT LEDUC	LEDUC COUNTY UNDEFINED CMA MASKWACIS-WETASKIWIN	SP LOCAL ROAD CLEARWATER CREEK (WATERCRS-ST)	BRIDGE CULV	RV 1993	1 2120.0	8.0 -33.0			55.6 62.6 14-11-2023		5.0		
72342 -2	SW SEC 1 TWP 82 RGE 21 W5M NAMPA WATERCOURSE CULVERT ON LOCAL ROAD, 5 KM NW OF NAMPA	PEACE REGION PEACE RIVER CT NORTHERN SUNRISE	NORTHERN SUNRISE UNDEFINED CMA PEACE RIVER	SP LOCAL ROAD TRIBUTARY TO HEART RIVER (WATERCRS-	BRIDGE CULV	RV 2016	1 2430.0	8.0 -20.0			100.0 98.7 04-11-2021				
72343 -1	SW SEC 6 TWP 60 RGE 5 W5M TIGER LILY WATERCOURSE BRIDGE ON PROVINCIAL HIGHWAY 763 NEAR TIGER LILY	NORTH CENTRAL REGION ATHABASCA CT BARRHEAD	Alberta Transportation (AIT) CMA10 ATHABASCA-BARRHEAD-	SL 763:02 C1 8.955 TRIBUTARY TO PADDLE RIVER (WATERCRS-	STANDARD BRIDGE	RV 1990 2018	1 11.0	10.0 11.0			72.2 67.2 07-08-2024		2.5		

		Transportation Infrastructure Management System										2025/03/06	
		Bridge Structures Report											
		All 'IN SERVICE' Structures - Sorted By: File Number											
Page 284 of 772													
BF	Legal Land Location Structure Name Location Description	Region District Municipality	Managed By CMA Constituency	Span Types Located On Located Over	Structure Type	Usage Yr Built Yr Supstr	No. Spans Pipes Max Span Length Max Pipe Dia	Clear Rdwy Nom Length Skew	Single (t) Semi (t) Train (t)	Stru Suff Insp	Rat. % Rat. % Date	Theor VCL On Meas VCL On	Deck Height Theor VCL Over Meas VCL Over
72345 -1	SW SEC 5 TWP 73 RGE 4 W5M SLAVE LAKE LESSER SLAVE RIVER BRIDGE ON LOCAL ROAD, 13 KM E OF SLAVE LAKE	NORTH CENTRAL REGION ATHABASCA MD LESSER SLAVE RVR	M.D. OF LESSER SLAVE UNDEFINED CMA LESSER SLAVE LAKE	RD LOCAL ROAD LESSER SLAVE RIVER (WATERCRS-ST)	MAJOR BRIDGE	RV 1975 1975	4 21.3	9.8 85.2 -15.0	28.0 49.0 62.0	38.9 53.4	08-02-2024		7.6
72348 -1	NW SEC 11 TWP 11 RGE 21 W4M PICTURE BUTTE LNI IRRIGATION CANAL CULVERT ON PROVINCIAL HIGHWAY 25 NEAR PICTURE BUTT	SOUTHERN REGION LETHBRIDGE CT LETHBRIDGE	Alberta Transportation (AIT) CMA25 CARDSTON-SIKSIKA	RPP-MP 25:02 C1 27.281 LNI - IRRIGATION C (WATERCRS-IC)	BRIDGE CULV	IC 1958	1 1200.0	11.4 -15.0		55.6 56.9	11-01-2023		
72350 -1	SW SEC 29 TWP 11 RGE 20 W4M IRON SPRINGS LNID CANAL CULVERT ON HIGHWAY 25, 1 KM W OF IRON SPRINGS	SOUTHERN REGION LETHBRIDGE CT LETHBRIDGE	Alberta Transportation (AIT) CMA25 CARDSTON-SIKSIKA	PCB 25:02 C1 35.944 LNI - IRRIGATION C (WATERCRS-IC)	BRIDGE CULV	IC 1995	1 2700.0	11.0 -30.0		88.9 79.0	11-01-2023		3.4
72351 -1	SW SEC 11 TWP 11 RGE 21 W4M PICTURE BUTT LNI IRRIGATION CANAL CULVERT ON PROVINCIAL HIGHWAY 25 NEAR PICTURE BUTT	SOUTHERN REGION LETHBRIDGE CT LETHBRIDGE	Alberta Transportation (AIT) CMA25 CARDSTON-SIKSIKA	CP 25:02 C1 25.605 LNI - IRRIGATION C (WATERCRS-IC)	BRIDGE CULV	IC 1978	1 1980.0	11.0		55.6 67.6	07-11-2019		3.5
72352 -2	SE SEC 21 TWP 41 RGE 4 W5M LEEDALE WELCH CREEK BRIDGE ON LOCAL ROAD 28 KM SW OF RIMBEY	CENTRAL REGION RED DEER CT CLEARWATER	CLEARWATER COUNTY UNDEFINED CMA RIMBEY-ROCKY MOUNTAIN	SL LOCAL ROAD WELCH CREEK (WATERCRS-ST)	STANDARD BRIDGE	RV 2012 2012	1 10.0	8.9 10.0	28.0 49.0 62.0	88.9 82.6	20-07-2022		
72355 -1	NW SEC 7 TWP 63 RGE 9 W4M GOODRIDGE BEAVER RIVER BRIDGE ON LOCAL ROAD, 5 KM N OF GOODRIDE	NORTH CENTRAL REGION ATHABASCA MD BONNYVILLE	M.D. OF BONNYVILLE NO. 87 UNDEFINED CMA BONNYVILLE-COLD LAKE-ST.	TH LOCAL ROAD BEAVER RIVER (WATERCRS-ST)	MAJOR BRIDGE	RV 1915 1915	1 38.1	4.3 38.1	13.6 24.5 36.3	44.4 28.2	03-12-2024	5.2	5.8
72356 -2	SW SEC 1 TWP 39 RGE 3 W5M BENALTO WATERCOURSE CULVERT ON HWY 11, 4 KM NW OF BENALTO	CENTRAL REGION RED DEER CT LACOMBE	Alberta Transportation (AIT) CMA19 RIMBEY-ROCKY MOUNTAIN	SSP;SSP 11:12 C1 3.301 GILPATRICK CK (WATERCRS-ST)	BRIDGE CULV	RV 2014	2 1524.0	10.9 -35.0		55.6 49.6	15-11-2024		
72357 -1	NW SEC 7 TWP 12 RGE 3 W4M IRVINE WATERCOURSE CULVERT ON LOCAL ROAD NEAR IRVINE	SOUTHERN REGION LETHBRIDGE CT CYPRESS	CYPRESS COUNTY UNDEFINED CMA CYPRESS-MEDICINE HAT	MPE LOCAL ROAD TRIBUTARY TO ROSS CREEK (WATERCRS-ST)	BRIDGE CULV	RV 1974	1 2215.0	8.2 0.0		77.8 66.8	20-09-2023		4.0
72358 -1	SW SEC 33 TWP 38 RGE 8 W5M ROCKY MT HOU COW CREEK BRIDGE ON LOCAL ROAD NEAR ROCKY MT HOU	CENTRAL REGION RED DEER CT CLEARWATER	CLEARWATER COUNTY UNDEFINED CMA RIMBEY-ROCKY MOUNTAIN	SM LOCAL ROAD COW CREEK (WATERCRS-ST)	STANDARD BRIDGE	RV 1984 1984	1 11.0	8.8 11.0 -15.0	28.0 49.0 62.0	61.1 72.2	26-05-2023		3.5
72359 -1	SW SEC 25 TWP 9 RGE 12 W4M BURDETT SMR IRRIGATION CANAL BRIDGE ON LOCAL ROAD NEAR BURDETT	SOUTHERN REGION LETHBRIDGE CT FORTY MILE	COUNTY OF FORTY MILE NO. UNDEFINED CMA TABER-WARNER	HC LOCAL ROAD SMR - YELLOW LAKE (WATERCRS-IC)	STANDARD BRIDGE	IC 1972 1972	1 10.1	7.4 10.1	30.9 49.4 70.4	55.6 61.6	06-10-2021		3.0
72360 -2	NW SEC 35 TWP 40 RGE 17 W4M GADSBY WATERCOURSE CULVERT ON LOCAL ROAD NEAR GADSBY	CENTRAL REGION HANNA CT STETTTLER	COUNTY OF STETTTLER NO. 6 UNDEFINED CMA DRUMHELLER-STETTTLER	MP LOCAL ROAD TRIBUTARY TO BIGKNIFE CREEK	BRIDGE CULV	RV 1998	1 2700.0	11.0 -5.0		77.8 78.2	04-10-2024		5.1
72361 -1	SE SEC 2 TWP 48 RGE 28 W4M MULHURST BAY WATERCOURSE CULVERT ON LOCAL ROAD NEAR MULHURST BAY	CENTRAL REGION RED DEER CT WETASKIWIN	COUNTY OF WETASKIWIN NO. UNDEFINED CMA MASKWACIS-WETASKIWIN	SP;SP LOCAL ROAD WEED CREEK (WATERCRS-ST)	BRIDGE CULV	RV 1953	2 2134.0	8.0		44.4 54.4	01-11-2024		3.7
72362 -1	SE SEC 10 TWP 48 RGE 28 W4M MULHURST BAY WATERCOURSE BRIDGE ON LOCAL ROAD NEAR MULHURST BAY	CENTRAL REGION RED DEER CT WETASKIWIN	COUNTY OF WETASKIWIN NO. UNDEFINED CMA MASKWACIS-WETASKIWIN	PG LOCAL ROAD WEED CREEK (WATERCRS-ST)	STANDARD BRIDGE	RV 1953 1953	1 6.1	7.3 6.1	28.0 49.0 62.0	50.0 67.5	31-10-2024		3.0
72363 -1	SE SEC 3 TWP 56 RGE 12 W4M BROSSEAU WATERCOURSE CULVERT ON LOCAL ROAD NEAR BROSSEAU	CENTRAL REGION VERMILION CT TWO HILLS	COUNTY OF TWO HILLS NO. UNDEFINED CMA FORT SASKATCHEWAN-	SP LOCAL ROAD TRIBUTARY TO NORTH SASKATCHEWAN	BRIDGE CULV	RV 1955	1 2014.0	6.7		66.7 69.9	08-12-2020		3.4
72364 -1	NW SEC 26 TWP 43 RGE 21 W4M FERINTOSH MEETING CREEK BRIDGE ON PROVINCIAL HIGHWAY 21 NEAR FERINTOSH	CENTRAL REGION VERMILION CT CAMROSE	Alberta Transportation (AIT) CMA16 CAMROSE	VS 21:22 C1 11.196 MEETING CREEK (WATERCRS-ST)	STANDARD BRIDGE	RV 1977 1977	1 10.7	11.3 10.7 -15.0	28.0 49.0 62.0	44.4 45.5	10-03-2023		2.1
72365 -1	SE SEC 15 TWP 56 RGE 25 W4M MORINVILLE LITTLE EGG C CULVERT ON LOCAL ROAD NEAR MORINVILLE	NORTH CENTRAL REGION STONY PLAIN CT STURGEON	STURGEON COUNTY UNDEFINED CMA MORINVILLE-ST. ALBERT	SPE LOCAL ROAD LITTLE EGG CREEK (WATERCRS-ST)	BRIDGE CULV	RV 1977	1 2433.0	8.0 0.0		55.6 58.8	24-06-2020		4.3
72368 -1	SE SEC 2 TWP 60 RGE 10 W5M BLUE RIDGE BULL CREEK 3 CULVERT ON PROVINCIAL HIGHWAY 658 NEAR BLUE RIDGE	NORTH CENTRAL REGION EDSON CT WOODLANDS	Alberta Transportation (AIT) CMA12 WEST YELLOWHEAD	SPE 658:02 C1 10.831 BULL CREEK (WATERCRS-ST)	BRIDGE CULV	RV 1977	1 3675.0	15.0 10.0		55.6 57.8	13-01-2025		4.6
72371 -2	SE SEC 2 TWP 61 RGE 4 W5M BARRHEAD WATERCOURSE CULVERT ON LOCAL ROAD, 19 KM NW OF BARRHEAD	NORTH CENTRAL REGION ATHABASCA CT BARRHEAD	COUNTY OF BARRHEAD NO. UNDEFINED CMA ATHABASCA-BARRHEAD-	MP LOCAL ROAD TRIBUTARY TO SHOAL CREEK (WATERCRS-	BRIDGE CULV	RV 2021	1 2700.0	8.0		88.9 87.1	28-10-2022		
72373 -2	SE SEC 26 TWP 59 RGE 10 W5M BLUE RIDGE WATERCOURSE CULVERT ON LOCAL ROAD, 1 KM SW OF BLUE RIDGE	NORTH CENTRAL REGION EDSON CT WOODLANDS	WOODLANDS COUNTY UNDEFINED CMA WEST YELLOWHEAD	MP LOCAL ROAD TRIBUTARY TO BULL CREEK (WATERCRS-ST)	BRIDGE CULV	RV 2022	1 1500.0	5.0		88.9 81.2	17-08-2023		
72375 -1	SW SEC 8 TWP 40 RGE 4 W5M LESLIEVILLE BLUEBERRY CREEK CULVERT ON LOCAL ROAD NEAR LESLIEVILLE	CENTRAL REGION RED DEER CT CLEARWATER	CLEARWATER COUNTY UNDEFINED CMA RIMBEY-ROCKY MOUNTAIN	SP LOCAL ROAD BLUEBERRY CREEK (WATERCRS-ST)	BRIDGE CULV	RV 1964	1 2743.0	7.9 -15.0		77.8 74.0	20-07-2022		6.7
72379 -1	SW SEC 1 TWP 81 RGE 3 W6M FAIRVIEW WATERCOURSE BRIDGE ON LOCAL ROAD NEAR FAIRVIEW	PEACE REGION GRANDE PRAIRIE MD FAIRVIEW	M.D. OF FAIRVIEW NO. 136 UNDEFINED CMA CENTRAL PEACE-NOTLEY	PG LOCAL ROAD TRIBUTARY TO PEACE RIVER (WATERCRS-	STANDARD BRIDGE	RV 1957 1957	1 6.1	7.3 6.1	28.0 49.0 62.0	38.9 57.4	15-10-2024		2.4

		Transportation Infrastructure Management System										2025/03/06	
Bridge Structures Report													
All 'IN SERVICE' Structures - Sorted By: File Number													
Page 285 of 772													
BF	Legal Land Location Structure Name Location Description	Region District Municipality	Managed By CMA Constituency	Span Types Located On Located Over	Structure Type	Usage Yr Built Yr Supstr	No. Spans Pipes Max Span Length Max Pipe Dia	Clear Rdwy Nom Length Skew	Single (t) Semi (t) Train (t)	Stru Suff Insp	Rat. % Rat. % Date	Theor VCL On Meas VCL On	Deck Height Theor VCL Over Meas VCL Over
72382 -2	SW SEC 14 TWP 64 RGE 13 W4M LAC LA BICHE BEAVER RIVER BRIDGE ON LOCAL ROAD, 31 KM SE OF LAC LA BICHE	NORTH CENTRAL REGION ATHABASCA CT LAC LA BICHE	LAC LA BICHE COUNTY UNDEFINED CMA FORT MCMURRAY-LAC LA	SL LOCAL ROAD BEAVER RIVER (WATERCRS-ST)	STANDARD BRIDGE	RV 2023 2023	3 12.0	36.0 -30.0	28.0 49.0 62.0		100.0 76.8 31-10-2023		
72385 -2	SE SEC 15 TWP 52 RGE 8 W5M EVANSBURG WATERCOURSE CULVERT ON LOCAL ROAD NEAR EVANSBURG	NORTH CENTRAL REGION EDSON CT YELLOWHEAD	YELLOWHEAD COUNTY UNDEFINED CMA WEST YELLOWHEAD	SP LOCAL ROAD TRIBUTARY TO PEMBINA RIVER (WATERCRS-	BRIDGE CULV	RV 2007	1 4610.0	9.1 -11.0			88.9 85.2 23-09-2022		
72386 -1	SW SEC 7 TWP 67 RGE 21 W4M ATHABASCA DRAINAGE DIT CULVERT ON LOCAL ROAD NEAR ATHABASCA	NORTH CENTRAL REGION ATHABASCA CT ATHABASCA	ATHABASCA COUNTY UNDEFINED CMA ATHABASCA-BARRHEAD-	MP LOCAL ROAD TRIBUTARY TO ATHABASCA RIVER	BRIDGE CULV	RV 1953	1 1500.0	7.6			33.3 41.4 12-09-2023		2.4
72388 -2	SW SEC 30 TWP 58 RGE 25 W4M VIMY WATERCOURSE BRIDGE ON LOCAL ROAD NEAR VIMY	NORTH CENTRAL REGION ATHABASCA CT WESTLOCK	WESTLOCK COUNTY UNDEFINED CMA ATHABASCA-BARRHEAD-	MP LOCAL ROAD TRIBUTARY TO REDWATER RIVER	BRIDGE CULV	RV 2004	1 2400.0	8.0 25.0			77.8 78.7 02-08-2024		2.3
72389 -1	NW SEC 31 TWP 81 RGE 20 W5M NAMPA WATERCOURSE CULVERT ON PROVINCIAL HIGHWAY 2 NEAR NAMPA	PEACE REGION PEACE RIVER CT NORTHERN SUNRISE	Alberta Transportation (AIT) CMA04 PEACE RIVER	SP 2:60 C1 14.407 TRIBUTARY TO HEART RIVER (WATERCRS-	BRIDGE CULV	RV 1999	1 2740.0	11.8 9.0			33.3 31.0 15-02-2024		6.1
72392 -2	SE SEC 14 TWP 59 RGE 24 W4M VIMY FAIRYDELL CREEK CULVERT ON LOCAL ROAD NEAR VIMY	NORTH CENTRAL REGION ATHABASCA CT WESTLOCK	WESTLOCK COUNTY UNDEFINED CMA ATHABASCA-BARRHEAD-	MP;MP LOCAL ROAD FAIRYDELL CREEK (WATERCRS-ST)	BRIDGE CULV	RV 2005	2 2700.0	8.0			55.6 74.4 12-06-2020		3.6
72393 -1	NW SEC 14 TWP 58 RGE 24 W4M LEGAL FAIRYDELL CREEK BRIDGE ON LOCAL ROAD NEAR LEGAL	NORTH CENTRAL REGION STONY PLAIN CT STURGEON	STURGEON COUNTY UNDEFINED CMA MORINVILLE-ST. ALBERT	PG LOCAL ROAD FAIRYDELL CREEK (WATERCRS-ST)	STANDARD BRIDGE	RV 1959 1959	1 6.1	6.4 6.1 0.0	28.0 49.0 62.0		44.4 54.1 28-07-2023		2.7
72394 -1	SW SEC 13 TWP 58 RGE 24 W4M LEGAL FAIRYDELL CREEK BRIDGE ON LOCAL ROAD NEAR LEGAL	NORTH CENTRAL REGION STONY PLAIN CT STURGEON	STURGEON COUNTY UNDEFINED CMA MORINVILLE-ST. ALBERT	PG LOCAL ROAD FAIRYDELL CREEK (WATERCRS-ST)	STANDARD BRIDGE	RV 1955 1955	1 6.1	6.4 6.1 0.0	28.0 49.0 62.0		38.9 57.2 27-11-2023		2.4
72396 -1	NW SEC 23 TWP 55 RGE 14 W4M HAIRY HILL WATERCOURSE BRIDGE ON LOCAL ROAD NEAR HAIRY HILL	CENTRAL REGION VERMILION CT TWO HILLS	COUNTY OF TWO HILLS NO. CMA14 FORT SASKATCHEWAN-	SM UAR 150:02 C1 0.736 TRIBUTARY TO VERMILION RIVER	STANDARD BRIDGE	RV 1987 1987	1 6.0	10.1 6.0	28.0 49.0 62.0		55.6 64.3 25-03-2021		2.7
72397 -1	NE SEC 6 TWP 56 RGE 7 W4M ELK POINT SILER CREEK BRIDGE ON LOCAL ROAD NEAR ELK POINT	NORTH CENTRAL REGION ATHABASCA CT ST PAUL	COUNTY OF ST. PAUL NO. 19 UNDEFINED CMA BONNYVILLE-COLD LAKE-ST.	TT LOCAL ROAD SILER CREEK (WATERCRS-ST)	STANDARD BRIDGE	RV 1952 1952	3 8.5	6.1 18.3 0.0	28.0 49.0 67.1		44.4 52.5 22-11-2023		3.7
72398 -1	SW SEC 18 TWP 54 RGE 14 W4M VEGREVILLE WATERCOURSE BRIDGE ON HWY 857, 19 KM N OF VEGREVILLE	CENTRAL REGION VERMILION CT TWO HILLS	Alberta Transportation (AIT) CMA14 FORT SASKATCHEWAN-	HC 857:04 C1 18.099 2ND ORDER TRIBUTARY TO VERMILION	STANDARD BRIDGE	RV 1968 1968	2 8.5	9.1 17.0	30.1 52.8 75.4		27.8 53.5 25-01-2024		2.1
72399 -1	NE SEC 12 TWP 53 RGE 19 W4M MUNDARE WATERCOURSE CULVERT ON PROVINCIAL HIGHWAY 16 NEAR MUNDARE	CENTRAL REGION VERMILION CT LAMONT	Alberta Transportation (AIT) CMA14 FORT SASKATCHEWAN-	RPP;RPP 16:22 R1 12.013, 16:22 L1 12.012 TRIBUTARY TO NORRIS CREEK (WATERCRS-	BRIDGE CULV	RV 1969	2 1842.0	25.0			44.4 53.6 26-06-2024		3.8
72400 -1	SE SEC 31 TWP 60 RGE 9 W5M BLUE RIDGE CHRISTMAS CREEK BRIDGE ON HIGHWAY 658, 14 KM NE OF BLUE RIDGE	NORTH CENTRAL REGION EDSON CT WOODLANDS	Alberta Transportation (AIT) CMA12 WEST YELLOWHEAD	SM 658:02 C1 21.857 CHRISTMAS CREEK (WATERCRS-ST)	STANDARD BRIDGE	RV 1985 1985	3 11.0	10.0 33.0 -15.0	28.0 49.0 62.0		33.3 51.6 13-01-2025		5.2
72402 -1	SW SEC 36 TWP 44 RGE 13 W4M KILLAM IRON CREEK BRIDGE ON LOCAL ROAD NEAR KILLAM	CENTRAL REGION VERMILION CT FLAGSTAFF	FLAGSTAFF COUNTY UNDEFINED CMA CAMROSE	PG LOCAL ROAD IRON CREEK (WATERCRS-ST)	STANDARD BRIDGE	RV 1950 1950	3 8.5	9.1 20.7 -45.0	28.0 49.0 62.0		50.0 64.6 25-06-2021		3.0
72403 -1	NW SEC 24 TWP 72 RGE 1 W6M DEBOLT WATERCOURSE BRIDGE ON PROVINCIAL HIGHWAY 736 NEAR DEBOLT	PEACE REGION GRANDE PRAIRIE MD GREENVIEW	Alberta Transportation (AIT) CMA05 CENTRAL PEACE-NOTLEY	VS 736:02 C1 4.395 TRIBUTARY TO DEBOLT CREEK (WATERCRS-	STANDARD BRIDGE	RV 1975 1975	1 6.1	8.8 6.1	28.0 49.0 62.0		50.0 59.0 25-08-2023		2.7
72404 -1	SW SEC 36 TWP 49 RGE 23 W4M LEDUC CLEARWATER C BRIDGE ON LOCAL ROAD NEAR LEDUC	NORTH CENTRAL REGION STONY PLAIN CT LEDUC	LEDUC COUNTY UNDEFINED CMA MASKWACIS-WETASKIWIN	PG LOCAL ROAD CLEARWATER CREEK (WATERCRS-ST)	STANDARD BRIDGE	RV 1960 1960	1 6.1	7.3 6.1	28.0 49.0 62.0		55.6 67.4 11-06-2024		2.4
72406 -1	NW SEC 28 TWP 61 RGE 10 W4M ST. LINA WATERCOURSE BRIDGE ON LOCAL ROAD NEAR ST. LINA	NORTH CENTRAL REGION ATHABASCA CT ST PAUL	COUNTY OF ST. PAUL NO. 19 UNDEFINED CMA ATHABASCA-BARRHEAD-	PG LOCAL ROAD TRIBUTARY TO ST LINA CREEK (WATERCRS-	STANDARD BRIDGE	RV 1955 1955	1 6.1	7.3 6.1	28.0 49.0 62.0		38.9 55.3 02-09-2022		2.4
72407 -1	SW SEC 17 TWP 75 RGE 9 W6M VALHALLA CEN WATERCOURSE BRIDGE ON LOCAL ROAD NEAR VALHALLA CEN	PEACE REGION GRANDE PRAIRIE CT GRANDE PRAIRIE	COUNTY OF GRANDE PRAIRIE UNDEFINED CMA GRANDE PRAIRIE-WAPITI	HC LOCAL ROAD TRIBUTARY TO BEAR RIVER (WATERCRS-ST)	STANDARD BRIDGE	RV 1961 1961	1 8.5	7.3 8.5	30.1 52.8 75.4		50.0 68.9 03-03-2017		3.0
72411 -1	SE SEC 15 TWP 62 RGE 3 W4M ARDMORE MURIEL CREEK BRIDGE ON LOCAL ROAD, 9 KM NE OF ARDMORE	NORTH CENTRAL REGION ATHABASCA MD BONNYVILLE	M.D. OF BONNYVILLE NO. 87 UNDEFINED CMA BONNYVILLE-COLD LAKE-ST.	SC LOCAL ROAD MURIEL CREEK (WATERCRS-ST)	STANDARD BRIDGE	RV 1992 1992	3 8.0	8.0 20.0 -15.0	28.0 49.0 62.0		66.7 73.3 03-07-2019		3.0
72413 -1	SE SEC 18 TWP 37 RGE 11 W4M FEDERAL WATERCOURSE CULVERT ON LOCAL ROAD NEAR FEDERAL	CENTRAL REGION HANNA CT PAINTEARTH	COUNTY OF PAINTEARTH NO. UNDEFINED CMA DRUMHELLER-STETTLER	SP LOCAL ROAD TRIBUTARY TO NELSON CREEK (WATERCRS-	BRIDGE CULV	RV 1980	1 2120.0	6.5			55.6 63.4 29-11-2024		
72415 -1	SE SEC 14 TWP 31 RGE 14 W4M HANNA WATERCOURSE CULVERT ON LOCAL ROAD NEAR HANNA	CENTRAL REGION HANNA SPECIAL AREA 2	Municipal Services Branch UNDEFINED CMA DRUMHELLER-STETTLER	MP LOCAL ROAD 2ND ORDER TRIBUTARY TO BULLPOUND	BRIDGE CULV	RV 1965	1 1524.0	8.0 0.0			33.3 52.4 02-11-2023		3.0

		Transportation Infrastructure Management System										2025/03/06			
		Bridge Structures Report													
		All 'IN SERVICE' Structures - Sorted By: File Number													
														Page 286 of 772	
BF	Legal Land Location Structure Name Location Description	Region District Municipality	Managed By CMA Constituency	Span Types Located On Located Over	Structure Type	Usage Yr Built Yr Supstr	No. Spans Pipes Max Span Length Max Pipe Dia	Clear Rdwy Nom Length Skew	Single (t) Semi (t) Train (t)	Stru Suff Insp	Rat. % Rat. % Date	Theor VCL On Meas VCL On	Deck Height Theor VCL Over Meas VCL Over		
72416 -1	NW SEC 14 TWP 31 RGE 14 W4M HANNA WATERCOURSE CULVERT ON LOCAL ROAD NEAR HANNA	CENTRAL REGION HANNA SPECIAL AREA 2	Municipal Services Branch UNDEFINED CMA DRUMHELLER-STETTTLER	SPE LOCAL ROAD TRIBUTARY TO BULLPOUND CREEK	BRIDGE CULV	RV 1967	1 2122.0	8.6 60.0			55.6 65.8 02-11-2023		2.4		
72417 -2	SE SEC 25 TWP 37 RGE 11 W4M CORONATION WATERCOURSE CULVERT ON LOCAL ROAD, 14 KM N OF CORONATION	CENTRAL REGION HANNA CT PAINTEARTH	COUNTY OF PAINTEARTH NO. CMA21 DRUMHELLER-STETTTLER	MP;MP;MP LOCAL ROAD TRIBUTARY TO NELSON CREEK (WATERCRS-	BRIDGE CULV	RV 2022	3 2200.0	8.0			100.0 99.3 02-12-2024				
72418 -1	SW SEC 5 TWP 27 RGE 19 W4M WAYNE WATERCOURSE CULVERT ON LOCAL ROAD NEAR WAYNE	SOUTHERN REGION CALGARY CT WHEATLAND	WHEATLAND COUNTY UNDEFINED CMA OLDS-DIDSBURY-THREE	FP LOCAL ROAD TRIBUTARY TO HOME COULEE (WATERCRS-	BRIDGE CULV	RV 1957	1 1474.0	6.3			66.7 66.1 11-05-2023		1.8		
72419 -1	SW SEC 4 TWP 32 RGE 16 W4M CRAIGMYLE WATERCOURSE BRIDGE ON LOCAL ROAD NEAR CRAIGMYLE	CENTRAL REGION HANNA CT STARLAND	STARLAND COUNTY UNDEFINED CMA DRUMHELLER-STETTTLER	PG LOCAL ROAD TRIBUTARY TO WOLF CREEK (WATERCRS-	STANDARD BRIDGE	RV 1957 1957	1 6.1	6.4 6.1 30.0	28.0 49.0 62.0		66.7 66.9 14-05-2024		3.1		
72420 -2	SE SEC 17 TWP 26 RGE 18 W4M EAST COULEE SEIU CREEK CULVERT ON LOCAL ROAD NEAR EAST COULEE	SOUTHERN REGION CALGARY CT WHEATLAND	WHEATLAND COUNTY UNDEFINED CMA OLDS-DIDSBURY-THREE	MP LOCAL ROAD SEIU CREEK (WATERCRS-ST)	BRIDGE CULV	RV 2010	1 2000.0	7.9 4.0			88.9 81.8 11-05-2023		3.7		
72421 -1	NW SEC 4 TWP 27 RGE 20 W4M ROSEBUD WATERCOURSE CULVERT ON LOCAL ROAD NEAR ROSEBUD	SOUTHERN REGION CALGARY CT WHEATLAND	WHEATLAND COUNTY UNDEFINED CMA OLDS-DIDSBURY-THREE	SP LOCAL ROAD TRIBUTARY TO ROSEBUD RIVER	BRIDGE CULV	RV 1988	1 2100.0	10.6 -15.0			77.8 77.4 10-07-2019		4.9		
72422 -1	SW SEC 31 TWP 30 RGE 16 W4M DELIA WATERCOURSE CULVERT ON LOCAL ROAD NEAR DELIA	CENTRAL REGION HANNA CT STARLAND	STARLAND COUNTY UNDEFINED CMA DRUMHELLER-STETTTLER	SP LOCAL ROAD TRIBUTARY TO BULLPOUND CREEK	BRIDGE CULV	RV 1959	1 2740.0	7.0			66.7 66.0 13-03-2024		5.8		
72423 -1	SE SEC 25 TWP 31 RGE 18 W4M DELIA WOLF CREEK CULVERT ON LOCAL ROAD NEAR DELIA	CENTRAL REGION HANNA CT STARLAND	STARLAND COUNTY UNDEFINED CMA DRUMHELLER-STETTTLER	SP LOCAL ROAD TRIBUTARY TO WOLF CREEK (WATERCRS-	BRIDGE CULV	RV 1981	1 2123.0	5.0			66.7 69.1 16-01-2023		3.7		
72424 -1	SE SEC 21 TWP 16 RGE 28 W4M NANTON NANTON CREEK CULVERT ON HIGHWAY 2, 1 KM NW OF NANTON	SOUTHERN REGION LETHBRIDGE MD WILLOW CREEK	Alberta Transportation (AIT) CMA27 LIVINGSTONE-MACLEOD	BP 2:10 R1 25.726, 2:10 L1 25.654 NANTON CREEK (WATERCRS-ST)	BRIDGE CULV	RV 1959	1 3050.0	21.4 30.0			66.7 51.6 25-11-2023		5.2		
72426 -1	NE SEC 10 TWP 67 RGE 24 W4M BAPTISTE LAK WATERCOURSE BRIDGE ON LOCAL ROAD NEAR BAPTISTE LAK	NORTH CENTRAL REGION ATHABASCA CT ATHABASCA	ATHABASCA COUNTY UNDEFINED CMA ATHABASCA-BARRHEAD-	PG LOCAL ROAD TRIBUTARY TO BAPTISTE CREEK	STANDARD BRIDGE	RV 1958 1958	2 6.1	7.3 12.2	28.0 49.0 62.0		44.4 61.0 07-06-2024		2.4		
72427 -1	SW SEC 26 TWP 27 RGE 5 W5M COCHRANE WATERCOURSE CULVERT ON LOCAL ROAD NEAR COCHRANE	SOUTHERN REGION CALGARY CT ROCKY VIEW	ROCKY VIEW COUNTY UNDEFINED CMA BANFF-KANANASKIS	FP;MP LOCAL ROAD TRIBUTARY TO GRAND VALLEY CREEK	BRIDGE CULV	RV 1971	2 1474.0	9.5 -45.0			44.4 41.1 15-07-2020		1.8		
72428 -2	SW SEC 22 TWP 28 RGE 5 W5M BOTTREL DOGPOUND CREEK BRIDGE ON LOCAL ROAD NEAR BOTTREL	SOUTHERN REGION CALGARY CT ROCKY VIEW	ROCKY VIEW COUNTY UNDEFINED CMA BANFF-KANANASKIS	PE LOCAL ROAD DOGPOUND CREEK (WATERCRS-ST)	STANDARD BRIDGE	RV 1953 1953	1 8.5	6.4 8.5 25.0			38.9 47.5 16-03-2022		2.9		
72429 -1	SW SEC 6 TWP 24 RGE 21 W4M STANDARD WATERCOURSE BRIDGE ON LOCAL ROAD NEAR STANDARD	SOUTHERN REGION CALGARY CT WHEATLAND	WHEATLAND COUNTY UNDEFINED CMA OLDS-DIDSBURY-THREE	PGO LOCAL ROAD TRIBUTARY TO CROWFOOT CREEK	STANDARD BRIDGE	RV 1952 1952	1 8.5	7.3 8.5	29.9 52.4 74.9		38.9 60.4 07-05-2024		2.1		
72434 -1	SE SEC 9 TWP 37 RGE 2 W5M MARKERVILLE MEDICINE RIVER CULVERT ON LOCAL ROAD NEAR MARKERVILLE	CENTRAL REGION RED DEER CT RED DEER	RED DEER COUNTY UNDEFINED CMA RIMBEY-ROCKY MOUNTAIN	RPE LOCAL ROAD TRIBUTARY TO MEDICINE RIVER	BRIDGE CULV	RV 1969	1 3675.0	7.0			22.2 47.7 13-10-2023		7.6		
72435 -1	SW SEC 30 TWP 43 RGE 1 W5M RIMBEY WATERCOURSE CULVERT ON LOCAL ROAD NEAR RIMBEY	CENTRAL REGION RED DEER CT PONOKA	PONOKA COUNTY UNDEFINED CMA RIMBEY-ROCKY MOUNTAIN	RPE;MP;MP LOCAL ROAD TRIBUTARY TO LLOYD CREEK (WATERCRS-	BRIDGE CULV	RV 1960	3 1778.0	8.0			33.3 45.4 21-12-2021		2.1		
72436 -1	SW SEC 11 TWP 11 RGE 1 W4M WALSH MACKAY CREEK BRIDGE ON LOCAL ROAD NEAR WALSH	SOUTHERN REGION LETHBRIDGE CT CYPRESS	CYPRESS COUNTY UNDEFINED CMA CYPRESS-MEDICINE HAT	HC LOCAL ROAD MACKAY CREEK (WATERCRS-ST)	STANDARD BRIDGE	RV 1969 1969	1 6.1	8.2 6.1	28.0 49.0 65.5		44.4 59.3 18-09-2023		2.7		
72437 -1	SW SEC 24 TWP 15 RGE 3 W4M SCHULER WATERCOURSE BRIDGE ON LOCAL ROAD NEAR SCHULER	SOUTHERN REGION LETHBRIDGE CT CYPRESS	CYPRESS COUNTY UNDEFINED CMA BROOKS-MEDICINE HAT	PG LOCAL ROAD BULL SPRINGS COULEE (WATERCRS-ST)	STANDARD BRIDGE	RV 1956 1956	2 6.1	7.3 12.2	28.0 49.0 62.0		50.0 57.7 04-07-2022		2.4		
72439 -1	SW SEC 11 TWP 2 RGE 5 W4M MANYBERRIES LOST RIVER BRIDGE ON LOCAL ROAD NEAR MANYBERRIES	SOUTHERN REGION LETHBRIDGE CT CYPRESS	CYPRESS COUNTY UNDEFINED CMA CYPRESS-MEDICINE HAT	HC LOCAL ROAD LOST RIVER (WATERCRS-ST)	STANDARD BRIDGE	RV 1961 1961	2 6.1	8.2 12.2	28.0 49.0 65.5		44.4 62.2 19-09-2023		3.0		
72441 -1	NW SEC 31 TWP 15 RGE 1 W4M SCHULER WATERCOURSE CULVERT ON LOCAL ROAD NEAR SCHULER	SOUTHERN REGION LETHBRIDGE CT CYPRESS	CYPRESS COUNTY UNDEFINED CMA BROOKS-MEDICINE HAT	RPP LOCAL ROAD UNNAMED STREAM (WATERCRS-ST)	BRIDGE CULV	RV 1969	1 2123.0	8.5			33.3 56.0 04-07-2022		2.4		
72442 -2	SW SEC 6 TWP 16 RGE 2 W4M SCHULER WATERCOURSE BRIDGE ON LOCAL ROAD, 15 KM SW OF SCHULER	SOUTHERN REGION LETHBRIDGE CT CYPRESS	CYPRESS COUNTY UNDEFINED CMA BROOKS-MEDICINE HAT	MP LOCAL ROAD BULL SPRINGS COULEE (WATERCRS-ST)	BRIDGE CULV	RV 2022	1 2400.0	7.3			100.0 91.5 04-07-2022				
72443 -1	SE SEC 8 TWP 52 RGE 4 W5M HIGHVALE WATERCOURSE CULVERT ON PRIVATE ROAD NEAR HIGHVALE	NORTH CENTRAL REGION STONY PLAIN CT PARKLAND	Unknown Private Organization or UNDEFINED CMA LAC STE. ANNE-PARKLAND	SP LOCAL ROAD TRIBUTARY TO WABAMUN CREEK	BRIDGE CULV	RV 1960	1 1500.0	7.3					4.6		


BF	Legal Land Location Structure Name Location Description	Region District Municipality	Managed By CMA Constituency	Span Types Located On Located Over	Structure Type	Usage Yr Built Yr Supstr	No. Spans Pipes Max Span Length Max Pipe Dia	Clear Rdwy Nom Length Skew	Single (t) Semi (t) Train (t)	Stru Suff Insp	Rat. % Rat. % Date	Theor VCL On Meas VCL On	Deck Height Theor VCL Over Meas VCL Over
72444 -1	NW SEC 34 TWP 54 RGE 7 W5M EVANSBURG WATERCOURSE CULVERT ON LOCAL ROAD NEAR EVANSBURG	NORTH CENTRAL REGION EDSON CT YELLOWHEAD	YELLOWHEAD COUNTY UNDEFINED CMA LAC STE. ANNE-PARKLAND	SPE LOCAL ROAD TRIBUTARY TO PEMBINA RIVER (WATERCRS-	BRIDGE CULV	RV 1957	1 2123.0	6.0 -35.0			77.8 74.7 24-01-2022		3.4
72445 -1	NW SEC 29 TWP 56 RGE 3 W5M RICH VALLEY WATERCOURSE CULVERT ON LOCAL ROAD NEAR RICH VALLEY	NORTH CENTRAL REGION STONY PLAIN CT LAC STE. ANNE	LAC STE. ANNE COUNTY UNDEFINED CMA LAC STE. ANNE-PARKLAND	RPP LOCAL ROAD 2ND ORDER TRIBUTARY TO MACDONALD	BRIDGE CULV	RV 1966	1 1778.0	5.5			77.8 77.5 03-11-2020		2.4
72446 -1	NW SEC 4 TWP 49 RGE 1 W5M THORSBY WATERCOURSE CULVERT ON LOCAL ROAD NEAR THORSBY	NORTH CENTRAL REGION STONY PLAIN CT LEDUC	LEDUC COUNTY UNDEFINED CMA DRAYTON VALLEY-DEVON	RPP LOCAL ROAD 2ND ORDER TRIBUTARY TO WEED CREEK	BRIDGE CULV	RV 1963	1 1834.0	8.2 0.0			44.4 50.3 21-03-2022		2.7
72447 -2	NW SEC 17 TWP 53 RGE 27 W4M SPRUCE GROVE TRIBUTARY TO ATIM CREEK CULVERT ON LOCAL ROAD, 3 KM NW OF SPRUCE GROVE	NORTH CENTRAL REGION STONY PLAIN CT PARKLAND	PARKLAND COUNTY UNDEFINED CMA LAC STE. ANNE-PARKLAND	MP LOCAL ROAD TRIBUTARY TO ATIM CREEK (WATERCRS-ST)	BRIDGE CULV	RV 2003	1 2400.0	8.1			77.8 77.3 02-07-2024		3.1
72448 -1	SW SEC 5 TWP 57 RGE 4 W5M CHERHILL OLDMAN CREEK BRIDGE ON LOCAL ROAD NEAR CHERHILL	NORTH CENTRAL REGION STONY PLAIN CT LAC STE. ANNE	LAC STE. ANNE COUNTY UNDEFINED CMA LAC STE. ANNE-PARKLAND	PG LOCAL ROAD TRIBUTARY TO PEMBINA RIVER (WATERCRS-	STANDARD BRIDGE	RV 1958 1958	1 6.1	6.4 6.1	28.0 49.0 62.0		55.6 62.2 13-08-2021		2.7
72449 -1	SE SEC 25 TWP 56 RGE 3 W5M RICH VALLEY WATERCOURSE BRIDGE ON LOCAL ROAD NEAR RICH VALLEY	NORTH CENTRAL REGION STONY PLAIN CT LAC STE. ANNE	LAC STE. ANNE COUNTY UNDEFINED CMA LAC STE. ANNE-PARKLAND	PG LOCAL ROAD 2ND ORDER TRIBUTARY TO MACDONALD	STANDARD BRIDGE	RV 1958 1958	1 6.1	7.3 6.1	28.0 49.0 62.0		38.9 59.3 04-07-2024		2.4
72451 -1	NW SEC 3 TWP 49 RGE 2 W5M SUNNYBROOK WATERCOURSE CULVERT ON LOCAL ROAD NEAR SUNNYBROOK	NORTH CENTRAL REGION STONY PLAIN CT LEDUC	LEDUC COUNTY UNDEFINED CMA DRAYTON VALLEY-DEVON	MP LOCAL ROAD TRIBUTARY TO SUNNYBROOK CREEK	BRIDGE CULV	RV 1958	1 1500.0	7.3 0.0			44.4 59.9 01-04-2021		3.0
72453 -1	SW SEC 19 TWP 51 RGE 5 W5M TOMAHAWK TOMAHAWK CREEK BRIDGE ON LOCAL ROAD NEAR TOMAHAWK	NORTH CENTRAL REGION STONY PLAIN CT PARKLAND	PARKLAND COUNTY UNDEFINED CMA DRAYTON VALLEY-DEVON	SC LOCAL ROAD TOMAHAWK CREEK (WATERCRS-ST)	STANDARD BRIDGE	RV 1993 1993	1 10.0	8.0 10.0	28.0 49.0 62.0		77.8 75.5 13-08-2020		2.5
72454 -2	NW SEC 20 TWP 56 RGE 3 W5M RICH VALLEY WATERCOURSE CULVERT ON LOCAL ROAD NEAR RICH VALLEY	NORTH CENTRAL REGION STONY PLAIN CT LAC STE. ANNE	LAC STE. ANNE COUNTY UNDEFINED CMA LAC STE. ANNE-PARKLAND	MP LOCAL ROAD 2ND ORDER TRIBUTARY TO MACDONALD	BRIDGE CULV	RV 2007	1 2000.0	7.0 -9.0			77.8 81.6 29-09-2022		3.9
72456 -1	SW SEC 25 TWP 63 RGE 8 W4M IRON RIVER WATERCOURSE CULVERT ON PROVINCIAL HIGHWAY 55 NEAR IRON RIVER	NORTH CENTRAL REGION ATHABASCA MD BONNYVILLE	Alberta Transportation (AIT) CMA08 BONNYVILLE-COLD LAKE-ST.	MP 55:16 C1 14.260 TRIBUTARY TO SAND RIVER (WATERCRS-ST)	BRIDGE CULV	RV 1982	1 1800.0	12.6 42.0			55.6 62.1 14-06-2024		7.6
72459 -2	NW SEC 4 TWP 74 RGE 4 W6M SEXSMITH WATERCOURSE CULVERT ON LOCAL ROAD, 16 KM NE OF SEXSMITH	PEACE REGION GRANDE PRAIRIE CT GRANDE PRAIRIE	COUNTY OF GRANDE PRAIRIE UNDEFINED CMA GRANDE PRAIRIE-WAPITI	MP LOCAL ROAD 2ND ORDER TRIBUTARY TO KLESKUN CREEK	BRIDGE CULV	RV 2019	1 1600.0	7.1 -45.0			88.9 91.2 30-08-2024		
72462 -2	NW SEC 34 TWP 73 RGE 6 W6M SEXSMITH WATERCOURSE CULVERT ON LOCAL ROAD, 7 KM NW OF SEXSMITH	PEACE REGION GRANDE PRAIRIE CT GRANDE PRAIRIE	COUNTY OF GRANDE PRAIRIE UNDEFINED CMA GRANDE PRAIRIE-WAPITI	MP LOCAL ROAD TRIBUTARY TO GRANDE PRAIRIE CREEK	BRIDGE CULV	RV 2017	1 2700.0	8.0 -10.0			77.8 88.5 16-01-2023		
72464 -2	NE SEC 27 TWP 77 RGE 7 W6M SPIRIT RIVER SPIRIT RIVER CULVERT ON LOCAL ROAD, 17 KM SW OF SPIRIT RIVER	PEACE REGION GRANDE PRAIRIE CT SADDLE HILLS	SADDLE HILLS COUNTY UNDEFINED CMA CENTRAL PEACE-NOTLEY	SP LOCAL ROAD SPIRIT RIVER (WATERCRS-ST)	BRIDGE CULV	RV 2023	1				100.0 96.5 13-10-2023		
72465 -1	SW SEC 1 TWP 79 RGE 6 W6M SPIRIT RIVER WATERCOURSE CULVERT ON LOCAL ROAD NEAR SPIRIT RIVER	PEACE REGION GRANDE PRAIRIE MD SPIRIT RIVER	M.D. SPIRIT RIVER NO. 133 UNDEFINED CMA CENTRAL PEACE-NOTLEY	MP LOCAL ROAD TRIBUTARY TO DUNVEGAN CREEK	BRIDGE CULV	RV 1988	1 1600.0	5.5 30.0			44.4 58.1 25-06-2020		2.0
72467 -1	SW SEC 23 TWP 33 RGE 22 W4M TOLMAN BRIDGE RED DEER RIVER BRIDGE ON HIGHWAY 585, 17 KM E OF TROCHU	CENTRAL REGION HANNA CT STARLAND	Alberta Transportation (AIT) CMA20 DRUMHELLER-STETTLER	PO 585:02 C1 18.284 RED DEER RIVER (WATERCRS-ST)	MAJOR BRIDGE	RV 1963 1963	5 38.1	7.9 183.7 15.0	47.9 52.7 63.4		27.8 44.6 20-11-2023		13.7
72468 -1	NW SEC 11 TWP 74 RGE 4 W6M SEXSMITH WATERCOURSE CULVERT ON LOCAL ROAD NEAR SEXSMITH	PEACE REGION GRANDE PRAIRIE CT GRANDE PRAIRIE	COUNTY OF GRANDE PRAIRIE UNDEFINED CMA GRANDE PRAIRIE-WAPITI	RPP LOCAL ROAD 3RD ORDER TRIBUTARY TO KLESKUN CREEK	BRIDGE CULV	RV 1959	1 1842.0	7.0 -45.0			55.6 62.4 24-11-2022		2.1
72469 -2	SW SEC 24 TWP 73 RGE 5 W6M SEXSMITH 2ND ORDER TRIBUTARY TO KLESKUN CREEK CULVERT ON LOCAL ROAD, 9 KM SE OF	PEACE REGION GRANDE PRAIRIE CT GRANDE PRAIRIE	COUNTY OF GRANDE PRAIRIE UNDEFINED CMA GRANDE PRAIRIE-WAPITI	MP LOCAL ROAD 2ND ORDER TRIBUTARY TO KLESKUN CREEK	BRIDGE CULV	RV 2001	1 3000.0	8.8 -24.0			77.8 85.7 11-01-2022		4.1
72470 -1	SE SEC 31 TWP 88 RGE 23 W5M WATERCOURSE CULVERT ON PROVINCIAL HIGHWAY 35 NEAR DIXONVILLE	PEACE REGION PEACE RIVER CT NORTHERN LIGHTS	Alberta Transportation (AIT) CMA04 PEACE RIVER	MP:SSP 35:06 C1 15.495 TRIBUTARY TO ROUSSEAU CREEK	BRIDGE CULV	RV 1963	2 1200.0	10.6			55.6 47.6 14-02-2024		
72473 -2	NW SEC 19 TWP 82 RGE 3 W6M FAIRVIEW WATERCOURSE CULVERT ON LOCAL ROAD NEAR FAIRVIEW	PEACE REGION GRANDE PRAIRIE MD FAIRVIEW	M.D. OF FAIRVIEW NO. 136 UNDEFINED CMA CENTRAL PEACE-NOTLEY	MP LOCAL ROAD TRIBUTARY TO ISLAND CREEK (WATERCRS-	BRIDGE CULV	RV 2010	1 2000.0	8.0 -42.0			100.0 97.8 25-09-2020		
72474 -1	SW SEC 9 TWP 87 RGE 24 W5M WHITEMUD CRE WHITEMUD CREEK BRIDGE ON LOCAL ROAD NEAR WHITEMUD CRE	PEACE REGION PEACE RIVER CT NORTHERN LIGHTS	COUNTY OF NORTHERN UNDEFINED CMA PEACE RIVER	HC LOCAL ROAD TRIBUTARY TO BEATON CK (WATERCRS-ST)	STANDARD BRIDGE	RV 1966 1966	3 8.5	7.3 25.5 0.0	30.1 52.8 75.4		38.9 61.9 20-06-2019		3.7
72477 -2	NW SEC 15 TWP 84 RGE 20 W5M PEACE RIVER WATERCOURSE CULVERT ON HWY 688, 24 KM NE OF PEACE RIVER	PEACE REGION PEACE RIVER CT NORTHERN SUNRISE	Alberta Transportation (AIT) CMA04 PEACE RIVER	SP 688:02 C1 15.422 TRIBUTARY TO PEACE RIVER (WATERCRS-	BRIDGE CULV	RV 2018	1 3990.0	12.6 -19.0			77.8 67.7 06-08-2024		


		Transportation Infrastructure Management System Bridge Structures Report All 'IN SERVICE' Structures - Sorted By: File Number										2025/03/06	
												Page 288 of 772	
BF	Legal Land Location Structure Name Location Description	Region District Municipality	Managed By CMA Constituency	Span Types Located On Located Over	Structure Type	Usage Yr Built Yr Supstr	No. Spans Pipes Max Span Length Max Pipe Dia	Clear Rdwy Nom Length Skew	Single (t) Semi (t) Train (t)	Stru Suff Insp	Rat. % Rat. % Date	Theor VCL On Meas VCL On	Deck Height Theor VCL Over Meas VCL Over
72478 -1	NW SEC 11 TWP 85 RGE 20 W5M THREE CREEKS WATERCOURSE CULVERT ON LOCAL ROAD NEAR THREE CREEKS	PEACE REGION PEACE RIVER CT NORTHERN SUNRISE	NORTHERN SUNRISE UNDEFINED CMA PEACE RIVER	MP LOCAL ROAD TRIBUTARY TO CARMON CREEK (WATERCRS-	BRIDGE CULV	RV 1992	1 1600.0	7.0 -18.0			77.8 81.9 16-10-2024		7.1
72480 -1	NW SEC 29 TWP 87 RGE 24 W5M DIXONVILLE WATERCOURSE BRIDGE ON LOCAL ROAD NEAR DIXONVILLE	PEACE REGION PEACE RIVER CT NORTHERN LIGHTS	COUNTY OF NORTHERN UNDEFINED CMA PEACE RIVER	PG LOCAL ROAD TRIBUTARY TO BEATON CREEK (WATERCRS-	STANDARD BRIDGE	RV 1959 1959	1 6.1	7.2 6.1 0.0	28.0 49.0 62.0		50.0 63.3 09-11-2021		2.1
72481 -2	SW SEC 35 TWP 92 RGE 23 W5M NOTIKEWIN SOLDAR CREEK BRIDGE ON LOCAL ROAD NEAR NOTIKEWIN	PEACE REGION PEACE RIVER CT NORTHERN LIGHTS	COUNTY OF NORTHERN UNDEFINED CMA PEACE RIVER	MP;MP LOCAL ROAD RENE CREEK (WATERCRS-ST)	BRIDGE CULV	RV 2009	2 2700.0	8.0 -35.0			55.6 71.4 21-06-2019		3.4
72483 -2	NW SEC 4 TWP 91 RGE 23 W5M MANNING WATERCOURSE CULVERT ON LOCAL ROAD, 11 KM SW OF MANNING	PEACE REGION PEACE RIVER CT NORTHERN LIGHTS	COUNTY OF NORTHERN UNDEFINED CMA PEACE RIVER	MP;MP LOCAL ROAD 2ND ORDER TRIBUTARY TO BUCHANAN	BRIDGE CULV	RV 2020	2 1200.0	7.4 10.0			55.6 62.0 27-01-2020		
72484 -1	SW SEC 25 TWP 90 RGE 23 W5M DEADWOOD WATERCOURSE BRIDGE ON LOCAL ROAD NEAR DEADWOOD	PEACE REGION PEACE RIVER CT NORTHERN LIGHTS	COUNTY OF NORTHERN UNDEFINED CMA PEACE RIVER	PG LOCAL ROAD 2ND ORDER TRIBUTARY TO ROUSSEAU	STANDARD BRIDGE	RV 1975 1975	1 6.1	7.3 6.1	28.0 49.0 62.0		66.7 62.1 05-05-2020		2.7
72486 -1	NW SEC 19 TWP 90 RGE 22 W5M NORTH STAR WATERCOURSE CULVERT ON LOCAL ROAD NEAR NORTH STAR	PEACE REGION PEACE RIVER CT NORTHERN LIGHTS	COUNTY OF NORTHERN UNDEFINED CMA PEACE RIVER	SP;SP LOCAL ROAD TRIBUTARY TO ROUSSEAU CREEK	BRIDGE CULV	RV 1955	2 2100.0	7.0 			55.6 49.7 08-10-2022		4.5
72488 -1	SE SEC 29 TWP 89 RGE 22 W5M MANNING ROUSSEAU CREEK BRIDGE ON HWY 690, 33 KM SE OF MANNING	PEACE REGION PEACE RIVER CT NORTHERN LIGHTS	Alberta Transportation (AIT) CMA04 PEACE RIVER	PGO 690:02 C1 10.952 ROUSSEAU CREEK (WATERCRS-ST)	STANDARD BRIDGE	RV 1954 1954	3 6.1	9.1 18.3	28.0 49.0 66.7		50.0 53.6 25-01-2023		3.0
72490 -1	SE SEC 27 TWP 90 RGE 23 W5M NORTH STAR WATERCOURSE BRIDGE ON LOCAL ROAD NEAR NORTH STAR	PEACE REGION PEACE RIVER CT NORTHERN LIGHTS	COUNTY OF NORTHERN UNDEFINED CMA PEACE RIVER	PG LOCAL ROAD 2ND ORDER TRIBUTARY TO ROUSSEAU	STANDARD BRIDGE	RV 1958 1958	1 6.1	7.3 6.1	28.0 49.0 62.0		50.0 66.3 11-12-2018		1.8
72494 -1	NW SEC 35 TWP 90 RGE 23 W5M NORTH STAR BUCHANAN CREEK BRIDGE ON LOCAL ROAD NEAR NORTH STAR	PEACE REGION PEACE RIVER CT NORTHERN LIGHTS	COUNTY OF NORTHERN UNDEFINED CMA PEACE RIVER	HC LOCAL ROAD BUCHANAN CREEK (WATERCRS-ST)	STANDARD BRIDGE	RV 1964 1964	1 8.5	7.3 8.5	30.1 52.8 75.4		50.0 64.7 10-11-2021		3.0
72495 -2	NW SEC 19 TWP 91 RGE 23 W5M WATERCOURSE CULVERT ON LOCAL ROAD NEAR MANNING	PEACE REGION PEACE RIVER CT NORTHERN LIGHTS	COUNTY OF NORTHERN UNDEFINED CMA PEACE RIVER	MP LOCAL ROAD TRIBUTARY TO NOTIKEWIN RIVER	BRIDGE CULV	RV 2004	1 2400.0	9.5 30.0			77.8 79.4 20-06-2019		
72497 -2	SW SEC 2 TWP 90 RGE 22 W5M DEADWOOD WATERCOURSE CULVERT ON LOCAL ROAD, 7 KM NE OF DEADWOOD	PEACE REGION PEACE RIVER CT NORTHERN LIGHTS	COUNTY OF NORTHERN UNDEFINED CMA PEACE RIVER	SP LOCAL ROAD TRIBUTARY TO PEACE RIVER (WATERCRS-	BRIDGE CULV	RV 2018	1 3360.0	8.0 15.0			55.6 72.3 20-06-2019		
72498 -1	NW SEC 18 TWP 91 RGE 22 W5M MANNING BUCHANAN CREEK BRIDGE ON LOCAL ROAD NEAR MANNING	PEACE REGION PEACE RIVER CT NORTHERN LIGHTS	COUNTY OF NORTHERN UNDEFINED CMA PEACE RIVER	HC LOCAL ROAD TRIBUTARY TO BUCHANAN CREEK	STANDARD BRIDGE	RV 1964 1964	2 6.1	6.4 12.2	28.0 49.0 65.5		44.4 56.9 29-08-2018		3.4
72500 -1	NW SEC 16 TWP 92 RGE 23 W5M NOTIKEWIN STOWE CREEK BRIDGE ON LOCAL ROAD NEAR NOTIKEWIN	PEACE REGION PEACE RIVER CT NORTHERN LIGHTS	COUNTY OF NORTHERN UNDEFINED CMA PEACE RIVER	HC LOCAL ROAD STOWE CREEK (WATERCRS-ST)	STANDARD BRIDGE	RV 1967 1967	1 6.1	6.4 6.1 0.0	28.0 49.0 65.5		50.0 59.6 21-06-2019		3.4
72501 -2	SW SEC 5 TWP 91 RGE 23 W5M NORTH STAR WATERCOURSE CULVERT ON LOCAL ROAD NEAR NORTH STAR	PEACE REGION PEACE RIVER CT NORTHERN LIGHTS	COUNTY OF NORTHERN UNDEFINED CMA PEACE RIVER	MP;MP LOCAL ROAD 2ND ORDER TRIBUTARY TO BUCHANAN	BRIDGE CULV	RV 2004	2 2200.0	8.5 -15.0			55.6 64.4 06-05-2020		0.9
72502 -2	NW SEC 22 TWP 93 RGE 22 W5M HOTCHKISS WATERCOURSE CULVERT ON LOCAL ROAD NEAR HOTCHKISS	PEACE REGION PEACE RIVER CT NORTHERN LIGHTS	COUNTY OF NORTHERN UNDEFINED CMA PEACE RIVER	SP;MP LOCAL ROAD TRIBUTARY TO NOTIKEWIN RIVER	BRIDGE CULV	RV 2010	2 2740.0	10.0 30.0			77.8 69.5 17-08-2017		
72503 -1	NW SEC 8 TWP 90 RGE 22 W5M DEADWOOD WATERCOURSE BRIDGE ON LOCAL ROAD NEAR DEADWOOD	PEACE REGION PEACE RIVER CT NORTHERN LIGHTS	COUNTY OF NORTHERN UNDEFINED CMA PEACE RIVER	PG LOCAL ROAD TRIBUTARY TO ROUSSEAU CREEK	STANDARD BRIDGE	RV 1953 1953	3 6.1	6.4 18.3	28.0 49.0 62.0		50.0 57.9 10-11-2021		4.0
72504 -2	SE SEC 15 TWP 50 RGE 3 W5M WATERCOURSE CULVERT ON LOCAL ROAD NEAR ST. FRANCIS WATERCOURSE CULVERT ON LOCAL ROAD NEAR ST. FRANCIS	NORTH CENTRAL REGION STONY PLAIN CT LEDUC	LEDUC COUNTY UNDEFINED CMA DRAYTON VALLEY-DEVON	MP;MP LOCAL ROAD TRIBUTARY TO NORTH SASKATCHEWAN	BRIDGE CULV	RV 2003	2 1000.0	9.5 			44.4 52.5 13-10-2022		
72505 -1	SW SEC 17 TWP 50 RGE 3 W5M GENESEE WATERCOURSE CULVERT ON LOCAL ROAD NEAR GENESEE	NORTH CENTRAL REGION STONY PLAIN CT LEDUC	LEDUC COUNTY UNDEFINED CMA DRAYTON VALLEY-DEVON	SPE LOCAL ROAD 2ND ORDER TRIBUTARY TO NORTH	BRIDGE CULV	RV 1960	1 1813.0	6.5 30.0			44.4 39.3 13-10-2022		4.6
72507 -1	NE SEC 34 TWP 54 RGE 11 W5M CHIP LAKE POISON CREEK BRIDGE ON LOCAL ROAD NEAR CHIP LAKE	NORTH CENTRAL REGION EDSON CT YELLOWHEAD	YELLOWHEAD COUNTY UNDEFINED CMA WEST YELLOWHEAD	PE LOCAL ROAD POISON CREEK (WATERCRS-ST)	STANDARD BRIDGE	RV 1952 1952	1 8.5	7.3 8.5 0.0			27.8 52.0 07-12-2024		3.5
72508 -1	NW SEC 22 TWP 3 RGE 16 W4M MILK RIVER WATERCOURSE CULVERT ON LOCAL ROAD NEAR MILK RIVER	SOUTHERN REGION LETHBRIDGE CT WARNER	COUNTY OF WARNER NO. 5 UNDEFINED CMA TABER-WARNER	SPE LOCAL ROAD TRIBUTARY TO VERDIGRIS COULEE	BRIDGE CULV	RV 1968	1 2730.0	8.5 			66.7 72.7 20-12-2023		6.1
72511 -1	SW SEC 5 TWP 22 RGE 21 W4M CLUNY WID IRRIGATION CANAL CULVERT ON LOCAL ROAD NEAR CLUNY	SOUTHERN REGION CALGARY SIKSIKA #146	Federal Indian Affairs CMA30 CARDSTON-SIKSIKA	SP LOCAL ROAD WID - IRRIGATION C (WATERCRS-IC)	BRIDGE CULV	IC 1984	1 2200.0	7.9 -15.0			88.0 73.7 16-12-1987		3.1


BF	Legal Land Location Structure Name Location Description	Region District Municipality	Managed By CMA Constituency	Span Types Located On Located Over	Structure Type	Usage Yr Built Yr Supstr	No. Spans Pipes Max Span Length Max Pipe Dia	Clear Rdwy Nom Length Skew	Single (t) Semi (t) Train (t)	Stru Suff Insp	Rat. % Rat. % Date	Theor VCL On Meas VCL On	Deck Height Theor VCL Over Meas VCL Over
72515 -1	NE SEC 6 TWP 63 RGE 8 W4M GOODRIDGE BEAVER RIVER BRIDGE ON LOCAL ROAD, 11 KM NE OF GOODRIDGE	NORTH CENTRAL REGION ATHABASCA MD BONNYVILLE	M.D. OF BONNYVILLE NO. 87 UNDEFINED CMA BONNYVILLE-COLD LAKE-ST.	TH LOCAL ROAD BEAVER RIVER (WATERCRS-ST)	MAJOR BRIDGE	RV 1946 1946	1 45.7	4.9 45.7	20.5 27.5 32.1		38.9 26.1	5.0	5.4
72517 -1	SW SEC 4 TWP 55 RGE 26 W4M VOLMER WATERCOURSE BRIDGE ON PROVINCIAL HIGHWAY 37 NEAR VOLMER	NORTH CENTRAL REGION STONY PLAIN CT STURGEON	Alberta Transportation (AIT) CMA09 LAC STE. ANNE-PARKLAND	SM 37:02 C1 31.078 TRIBUTARY TO STURGEON RIVER	STANDARD BRIDGE	RV 1979 1979	1 11.0	12.4 11.0	28.0 49.0 62.0		44.4 53.9	25-03-2024	4.0
72518 -1	NW SEC 25 TWP 60 RGE 5 W4M BONNYVILLE MURIEL CREEK BRIDGE ON LOCAL ROAD NEAR BONNYVILLE	NORTH CENTRAL REGION ATHABASCA MD BONNYVILLE	M.D. OF BONNYVILLE NO. 87 UNDEFINED CMA BONNYVILLE-COLD LAKE-ST.	HC LOCAL ROAD MURIEL CREEK (WATERCRS-ST)	STANDARD BRIDGE	RV 1966 1966	1 6.1	7.3 6.1	28.0 49.0 65.5		61.1 67.0	03-07-2019	2.4
72520 -1	SE SEC 6 TWP 60 RGE 22 W4M THORHILD WATERCOURSE CULVERT ON PROVINCIAL HIGHWAY 18 NEAR THORHILD	NORTH CENTRAL REGION ATHABASCA CT THORHILD	Alberta Transportation (AIT) CMA07 ATHABASCA-BARRHEAD-	MP-SSP-MP;MP-SSP-MP;MP-SSP-MP 18:12 C1 25.150 TRIBUTARY TO REDWATER RIVER	BRIDGE CULV	RV 1956	3	9.2			55.6 65.6	16-11-2023	3.4
72521 -1	NW SEC 4 TWP 61 RGE 22 W4M ABEE KENNEDY CREEK CULVERT ON LOCAL ROAD NEAR ABEE	NORTH CENTRAL REGION ATHABASCA CT THORHILD	THORHILD COUNTY UNDEFINED CMA ATHABASCA-BARRHEAD-	FP LOCAL ROAD KENNEDY CREEK (WATERCRS-ST)	BRIDGE CULV	RV 1960	1	6.1			55.6 60.6	16-10-2024	1.8
72522 -1	SE SEC 3 TWP 60 RGE 6 W5M CAMPSIE TRIBUTARY TO PADDLE RIVER CULVERT ON HIGHWAY 655, 5.5 KM SW OF TIGER LILY	NORTH CENTRAL REGION ATHABASCA CT BARRHEAD	Alberta Transportation (AIT) CMA10 ATHABASCA-BARRHEAD-	MP;MP 655:02 C1 6.116 TRIBUTARY TO PADDLE RIVER (WATERCRS-	BRIDGE CULV	RV 1996	2	7.5			55.6 67.3	07-08-2024	3.8
72524 -1	SW SEC 3 TWP 60 RGE 5 W5M CAMPSIE WATERCOURSE CULVERT ON LOCAL ROAD NEAR CAMPSIE	NORTH CENTRAL REGION ATHABASCA CT BARRHEAD	COUNTY OF BARRHEAD NO. UNDEFINED CMA ATHABASCA-BARRHEAD-	FP;FP LOCAL ROAD 3RD ORDER TRIBUTARY TO PADDLE RIVER	BRIDGE CULV	RV 1955	2	7.9			44.4 47.6	26-09-2022	2.1
72525 -2	SW SEC 19 TWP 59 RGE 6 W5M MYSTERY LAKE WATERCOURSE CULVERT ON LOCAL ROAD, 34 KM NE OF GREEN COURT	NORTH CENTRAL REGION STONY PLAIN CT LAC STE. ANNE	LAC STE. ANNE COUNTY UNDEFINED CMA LAC STE. ANNE-PARKLAND	MP LOCAL ROAD TRIBUTARY TO ROMEO CREEK (WATERCRS-	BRIDGE CULV	RV 2012	1	7.0			77.8 71.2	11-10-2023	
72526 -1	SW SEC 22 TWP 62 RGE 6 W5M FORT ASSINIB HORSE CREEK 2 CULVERT ON LOCAL ROAD NEAR FORT ASSINIB	NORTH CENTRAL REGION EDSON CT WOODLANDS	WOODLANDS COUNTY UNDEFINED CMA ATHABASCA-BARRHEAD-	RPP LOCAL ROAD HORSE CREEK (WATERCRS-ST)	BRIDGE CULV	RV 1966	1	7.0			44.4 61.9	30-07-2024	2.4
72527 -1	SW SEC 12 TWP 63 RGE 6 W5M FORT ASSINIBOINE CLEARWATER CREEK ON HWY 661 NEAR FORT ASSINIBOINE	NORTH CENTRAL REGION EDSON CT WOODLANDS	Alberta Transportation (AIT) CMA10 ATHABASCA-BARRHEAD-	VS 661:02 C1 12.485 CLEARWATER CREEK (WATERCRS-ST)	STANDARD BRIDGE	RV 1976 1976	1 6.1	8.8 6.1	28.0 49.0 62.0		33.3 54.8	13-01-2025	3.0
72528 -1	NW SEC 2 TWP 57 RGE 21 W4M REDWATER WATERCOURSE CULVERT ON LOCAL ROAD NEAR REDWATER	NORTH CENTRAL REGION STONY PLAIN CT STURGEON	STURGEON COUNTY UNDEFINED CMA MORINVILLE-ST. ALBERT	SP LOCAL ROAD TRIBUTARY TO REDWATER RIVER	BRIDGE CULV	RV 1957	1	7.9			77.8 65.1	21-06-2024	4.9
72529 -1	SW SEC 18 TWP 59 RGE 20 W4M THORHILD KENNEDY CREEK BRIDGE ON LOCAL ROAD NEAR THORHILD	NORTH CENTRAL REGION ATHABASCA CT THORHILD	THORHILD COUNTY UNDEFINED CMA ATHABASCA-BARRHEAD-	HC LOCAL ROAD KENNEDY CREEK (WATERCRS-ST)	STANDARD BRIDGE	RV 1961 1961	1 10.1	7.3 10.1	30.9 49.4 70.4		38.9 62.8	28-09-2023	4.2
72531 -1	SE SEC 32 TWP 56 RGE 27 W4M BUSBY RIV QUI BARR BRIDGE ON LOCAL ROAD NEAR BUSBY	NORTH CENTRAL REGION STONY PLAIN CT STURGEON	STURGEON COUNTY UNDEFINED CMA LAC STE. ANNE-PARKLAND	HC LOCAL ROAD RIVIERE QUI BARRE (WATERCRS-ST)	STANDARD BRIDGE	RV 1967 1967	2 6.1	7.3 12.2 0.0	28.0 49.0 65.5		50.0 64.3	26-09-2023	3.4
72532 -2	SW SEC 2 TWP 30 RGE 5 W5M WATER VALLEY BIG PRAIRIE CULVERT ON LOCAL ROAD NEAR WATER VALLEY	CENTRAL REGION RED DEER CT MOUNTAIN VIEW	MOUNTAIN VIEW COUNTY UNDEFINED CMA RIMBEY-ROCKY MOUNTAIN	SP LOCAL ROAD BIG PRAIRIE CREEK (WATERCRS-ST)	BRIDGE CULV	RV 2005	1	9.0			88.9 81.8	17-02-2021	5.6
72533 S-1	NW SEC 6 TWP 10 RGE 26 W4M GRANUM WILLOW CREEK BRIDGE ON HIGHWAY 2, 8 KM S OF GRANUM	SOUTHERN REGION LETHBRIDGE MD WILLOW CREEK	Alberta Transportation (AIT) CMA26 LIVINGSTONE-MACLEOD	CT 2:08 L1 11.339 WILLOW CREEK (WATERCRS-ST)	MAJOR BRIDGE	RV 1964 1964	3 33.5	13.4 82.3	28.0 49.0 62.0		44.4 47.3	01-12-2023	9.1
72533 N-2	NW SEC 6 TWP 10 RGE 26 W4M GRANUM WILLOW CREEK BRIDGE ON HIGHWAY 2, 8 KM S OF GRANUM	SOUTHERN REGION LETHBRIDGE MD WILLOW CREEK	Alberta Transportation (AIT) CMA26 LIVINGSTONE-MACLEOD	CBC 2:08 R1 11.325 WILLOW CREEK (WATERCRS-ST)	MAJOR BRIDGE	RV 1991 1991	3 30.0	12.4 72.0 10.0	28.0 49.0 62.0		88.9 70.9	01-12-2023	9.9
72534 -2	SW SEC 29 TWP 39 RGE 28 W4M BLACKFALDS WATERCOURSE CULVERT ON LOCAL ROAD, 17 KM W OF BLACKFALDS	CENTRAL REGION RED DEER CT LACOMBE	LACOMBE COUNTY UNDEFINED CMA RIMBEY-ROCKY MOUNTAIN	MP LOCAL ROAD TRIBUTARY TO BLINDMAN RIVER	BRIDGE CULV	RV 2017	1	8.0			88.9 76.2	31-10-2023	
72535 S-1	NW SEC 6 TWP 10 RGE 26 W4M GRANUM LNID CANAL STRUCTURE ON HIGHWAY 2, 8 KM SW OF GRANUM	SOUTHERN REGION LETHBRIDGE MD WILLOW CREEK	Alberta Transportation (AIT) CMA26 LIVINGSTONE-MACLEOD	PJ 2:08 L1 11.775 LNI - IRRIGATION C (WATERCRS-IC)	MAJOR BRIDGE	IC 1958 1958	2 18.3	13.4 36.6 -45.0	47.8 62.1 89.7		33.3 58.6	08-05-2024	4.6
72535 N-2	NW SEC 6 TWP 10 RGE 26 W4M GRANUM LNID CANAL STRUCTURE ON HIGHWAY 2, 8 KM SW OF GRANUM	SOUTHERN REGION LETHBRIDGE MD WILLOW CREEK	Alberta Transportation (AIT) CMA26 LIVINGSTONE-MACLEOD	CBC 2:08 R1 11.728 LNI - IRRIGATION C (WATERCRS-IC)	MAJOR BRIDGE	IC 1991 1991	2 23.0	12.4 46.0 -42.0	28.0 49.0 62.0		83.3 67.7	01-12-2023	5.5
72536 -1	SW SEC 22 TWP 54 RGE 18 W4M CHIPMAN BEAVERHILL C CULVERT ON LOCAL ROAD NEAR CHIPMAN	CENTRAL REGION VERMILION CT LAMONT	LAMONT COUNTY UNDEFINED CMA FORT SASKATCHEWAN-	SPE LOCAL ROAD BEAVERHILL CREEK (WATERCRS-ST)	BRIDGE CULV	RV 1977	1	7.3			55.6 63.1	12-11-2020	3.0
72537 -2	SE SEC 26 TWP 67 RGE 15 W4M LAC LA BICHE WATERCOURSE CULVERT ON LOCAL ROAD NEAR LAC LA BICHE	NORTH CENTRAL REGION ATHABASCA CT LAC LA BICHE	LAC LA BICHE COUNTY UNDEFINED CMA FORT MCMURRAY-LAC LA	MP LOCAL ROAD TRIBUTARY TO LAC LA BICHE (WATERCRS-	BRIDGE CULV	RV 1998	1	8.0			55.6 72.0	26-08-2022	3.0


BF	Legal Land Location Structure Name Location Description	Region District Municipality	Managed By CMA Constituency	Span Types Located On Located Over	Structure Type	Usage Yr Built Yr Supstr	No. Spans Pipes Max Span Length Max Pipe Dia	Clear Rdwy Nom Length Skew	Single (t) Semi (t) Train (t)	Stru Suff Insp	Rat. % Rat. % Date	Theor VCL On Meas VCL On	Deck Height Theor VCL Over Meas VCL Over
72541 -2	NW SEC 31 TWP 18 RGE 28 W4M HIGH RIVER BRP IRRIGATION CANAL CULVERT ON LOCAL ROAD, IN HIGH RIVER	SOUTHERN REGION CALGARY HIGH RIVER	HIGH RIVER UNDEFINED CMA LIVINGSTONE-MACLEOD	PCB LOCAL ROAD BRP - IRRIGATION C (WATERCRS-IC)	BRIDGE CULV	IC 2004	1 2250.0	11.6 30.0					
72542 -1	NW SEC 20 TWP 55 RGE 17 W4M WOSTOK WHITFORD CREEK BRIDGE ON LOCAL ROAD NEAR WOSTOK	CENTRAL REGION VERMILION CT LAMONT	LAMONT COUNTY UNDEFINED CMA FORT SASKATCHEWAN-	PG LOCAL ROAD WHITFORD CREEK (WATERCRS-ST)	STANDARD BRIDGE	RV 1958 1958	1 6.1	7.3 6.1 0.0	28.0 49.0 62.0	50.0 66.4 11-11-2020			1.8
72543 -1	SW SEC 25 TWP 56 RGE 8 W5M ROCHFORT BR WATERCOURSE CULVERT ON LOCAL ROAD NEAR ROCHFORT BR	NORTH CENTRAL REGION STONY PLAIN CT LAC STE. ANNE	LAC STE. ANNE COUNTY UNDEFINED CMA LAC STE. ANNE-PARKLAND	MP LOCAL ROAD TRIBUTARY TO PADDLE RIVER (WATERCRS-	BRIDGE CULV	RV 1963	1 1500.0	4.6 -30.0			55.6 53.3 10-11-2021		3.7
72545 -1	SW SEC 10 TWP 47 RGE 24 W4M WETASKIWIN BIGSTONE CREEK BRIDGE ON HIGHWAY 2A, 8 KM NW OF WETASKIWIN	CENTRAL REGION RED DEER CT WETASKIWIN	Alberta Transportation (AIT) CMA17 MASKWACIS-WETASKIWIN	SMC 2A:26 C1 7.219 BIGSTONE CREEK (WATERCRS-ST)	MAJOR BRIDGE	RV 1990 1990	3 11.0	13.3 33.0	28.0 49.0 62.0	61.1 54.4 03-06-2021			6.5
72546 -2	SW SEC 15 TWP 74 RGE 3 W6M TEEPEE CREEK WATERCOURSE CULVERT ON LOCAL ROAD NEAR TEEPEE CREEK	PEACE REGION GRANDE PRAIRIE CT GRANDE PRAIRIE	COUNTY OF GRANDE PRAIRIE UNDEFINED CMA GRANDE PRAIRIE-WAPITI	MP;MP LOCAL ROAD TRIBUTARY TO KLESKUN CREEK	BRIDGE CULV	RV 2003	2 1600.0	10.5 			77.8 75.9 11-12-2024		2.6
72548 -1	SE SEC 29 TWP 47 RGE 24 W4M MILLET PIPESTONE CREEK BRIDGE ON HIGHWAY 2A, AT SE BOUNDARY OF MILLET	CENTRAL REGION RED DEER CT WETASKIWIN	Alberta Transportation (AIT) CMA17 MASKWACIS-WETASKIWIN	SMC 2A:26 C1 12.222 PIPESTONE CREEK (WATERCRS-ST)	MAJOR BRIDGE	RV 1990 1990	3 11.0	13.2 31.0 -15.0	28.0 49.0 62.0	61.1 57.6 28-08-2023			6.0
72551 N-1	SW SEC 28 TWP 16 RGE 28 W4M NANTON MOSQUITO CREEK BRIDGE ON HIGHWAY 2, 2 KM NW OF NANTON	SOUTHERN REGION LETHBRIDGE MD WILLOW CREEK	Alberta Transportation (AIT) CMA27 LIVINGSTONE-MACLEOD	PO 2:10 R1 27.170 MOSQUITO CREEK (WATERCRS-ST)	MAJOR BRIDGE	RV 1959 1959	1 26.5	11.6 26.5	28.0 49.0 62.0	61.1 55.6 26-11-2023			6.1
72551 S-2	SW SEC 28 TWP 16 RGE 28 W4M NANTON MOSQUITO CREEK BRIDGE ON HIGHWAY 2, 2 KM NW OF NANTON	SOUTHERN REGION LETHBRIDGE MD WILLOW CREEK	Alberta Transportation (AIT) CMA27 LIVINGSTONE-MACLEOD	PO 2:10 L1 27.097 MOSQUITO CREEK (WATERCRS-ST)	MAJOR BRIDGE	RV 1959 1959	1 26.5	11.6 26.5	28.0 49.0 62.0	50.0 47.4 26-11-2023			6.1
72554 -2	SW SEC 25 TWP 52 RGE 8 W5M EVANSBURG TRIBUTARY TO PEMBINA RIVER CULVERT ON LOCAL ROAD, 10 KM S OF EVANSBURG	NORTH CENTRAL REGION EDSON CT YELLOWHEAD	YELLOWHEAD COUNTY UNDEFINED CMA WEST YELLOWHEAD	MP LOCAL ROAD TRIBUTARY TO PEMBINA RIVER (WATERCRS-	BRIDGE CULV	RV 2006	1 2000.0	8.0 20.0			77.8 63.7 24-01-2022		3.4
72555 -1	NW SEC 3 TWP 61 RGE 3 W4M ARDMORE WATERCOURSE CULVERT ON PROVINCIAL HIGHWAY 659 NEAR ARDMORE	NORTH CENTRAL REGION ATHABASCA MD BONNYVILLE	Alberta Transportation (AIT) CMA08 BONNYVILLE-COLD LAKE-ST.	MP;MP 659:02 C1 24.296 TRIBUTARY TO MURIEL CREEK (WATERCRS-	BRIDGE CULV	RV 1986	2 2000.0	9.8 45.0			55.6 56.8 08-11-2024		2.7
72556 -2	SW SEC 15 TWP 81 RGE 1 W6M FAIRVIEW WATERCOURSE BRIDGE ON LOCAL ROAD NEAR FAIRVIEW	PEACE REGION GRANDE PRAIRIE MD FAIRVIEW	M.D. OF FAIRVIEW NO. 136 UNDEFINED CMA CENTRAL PEACE-NOTLEY	SL LOCAL ROAD TRIBUTARY TO PEACE RIVER (WATERCRS-	STANDARD BRIDGE	RV 2008 2008	1 8.0	8.9 8.0		88.9 79.8 25-09-2020			
72557 -1	NW SEC 33 TWP 85 RGE 23 W5M GRIMSHAW CARDINAL CREEK BRIDGE ON LOCAL ROAD NEAR GRIMSHAW	PEACE REGION PEACE RIVER CT NORTHERN LIGHTS	COUNTY OF NORTHERN UNDEFINED CMA PEACE RIVER	TT LOCAL ROAD CARDINAL CREEK (WATERCRS-ST)	STANDARD BRIDGE	RV 1962 1962	3 8.5	6.1 25.5 30.0	28.2 49.4 70.5	38.9 49.7 09-11-2021			5.8
72558 -1	SW SEC 14 TWP 76 RGE 3 W6M WANHAM WATERCOURSE CULVERT ON LOCAL ROAD NEAR WANHAM	PEACE REGION GRANDE PRAIRIE CT BIRCH HILLS	BIRCH HILLS COUNTY UNDEFINED CMA CENTRAL PEACE-NOTLEY	MP LOCAL ROAD TRIBUTARY TO KAKUT CREEK (WATERCRS-	BRIDGE CULV	RV 1996	1 2000.0	9.0 -55.0			55.6 60.8 18-07-2024		4.9
72560 -2	NE SEC 17 TWP 56 RGE 7 W4M ELK POINT WATERCOURSE CULVERT ON LOCAL ROAD, 12 KM SW OF ELK POINT	NORTH CENTRAL REGION ATHABASCA CT ST PAUL	COUNTY OF ST. PAUL NO. 19 UNDEFINED CMA BONNYVILLE-COLD LAKE-ST.	MP LOCAL ROAD TRIBUTARY TO NORTH SASKATCHEWAN	BRIDGE CULV	RV 2017	1 2000.0	7.0 -43.0			100.0 84.4 01-10-2020		
72561 -1	NW SEC 31 TWP 56 RGE 6 W4M ELK POINT DRAINAGE DIT CULVERT ON PROVINCIAL HIGHWAY 41 NEAR ELK POINT	NORTH CENTRAL REGION ATHABASCA CT ST PAUL	Alberta Transportation (AIT) CMA08 BONNYVILLE-COLD LAKE-ST.	SP 41:22 C1 26.043 2ND ORDER TRIBUTARY TO ATIMOSWE	BRIDGE CULV	RV 1998	1 3050.0	11.8 			77.8 79.0 16-06-2024		3.5
72562 -2	SE SEC 14 TWP 62 RGE 11 W4M ST. LINA WATERCOURSE CULVERT ON LOCAL ROAD, 12 KM NW OF ST. LINA	NORTH CENTRAL REGION ATHABASCA CT ST PAUL	COUNTY OF ST. PAUL NO. 19 UNDEFINED CMA ATHABASCA-BARRHEAD-	MP LOCAL ROAD TRIBUTARY TO ST LINA CREEK (WATERCRS-	BRIDGE CULV	RV 2016	1 1800.0	8.0 0.0			88.9 87.7 01-03-2021		
72563 -1	SE SEC 3 TWP 48 RGE 5 W4M VERMILION GRIZZLY BEAR BRIDGE ON LOCAL ROAD NEAR VERMILION	CENTRAL REGION VERMILION CT VERMILION RIVER	COUNTY OF VERMILION UNDEFINED CMA VERMILION-LLOYDMINSTER-	HH LOCAL ROAD GRIZZLY BEAR CREEK (WATERCRS-ST)	STANDARD BRIDGE	RV 1962 1962	1 8.5	7.3 8.5	28.0 49.0 67.2	33.3 46.2 03-11-2021			2.4
72564 -1	SE SEC 11 TWP 34 RGE 9 W5M BEARBERRY TEPEE POLE C BRIDGE ON PROVINCIAL HIGHWAY 734 NEAR BEARBERRY	CENTRAL REGION RED DEER CT CLEARWATER	Alberta Transportation (AIT) CMA18 RIMBEY-ROCKY MOUNTAIN	HC 734:14 C1 6.227 TEEPEE POLE CK (WATERCRS-ST)	STANDARD BRIDGE	RV 1964 1964	1 8.5	6.4 8.5 0.0	30.1 52.8 75.4	33.3 38.3 10-11-2024			3.4
72565 -2	SE SEC 14 TWP 61 RGE 5 W4M BONNYVILLE MURIEL CREEK BRIDGE ON HIGHWAY 659, 6.5 KM E OF BONNYVILLE	NORTH CENTRAL REGION ATHABASCA MD BONNYVILLE	Alberta Transportation (AIT) CMA08 BONNYVILLE-COLD LAKE-ST.	RPE 659:02 C1 5.536 MURIEL CREEK (WATERCRS-ST)	BRIDGE CULV	RV 2000	1 4260.0	10.7 22.0			77.8 82.8 07-11-2024		2.3
72567 -1	SW SEC 14 TWP 61 RGE 9 W4M THERIEN COLUMBINE CREEK BRIDGE ON PROVINCIAL HIGHWAY 660 NEAR THERIEN	NORTH CENTRAL REGION ATHABASCA MD BONNYVILLE	Alberta Transportation (AIT) CMA08 BONNYVILLE-COLD LAKE-ST.	HC 660:02 C1 1.738 COLUMBINE CREEK (WATERCRS-ST)	STANDARD BRIDGE	RV 1966 1966	1 8.5	10.7 8.5	30.1 52.8 75.4	66.7 72.9 07-11-2024			3.2
72569 -1	SE SEC 1 TWP 63 RGE 9 W4M GOODRIDGE WATERCOURSE CULVERT ON LOCAL ROAD NEAR GOODRIDGE	NORTH CENTRAL REGION ATHABASCA MD BONNYVILLE	M.D. OF BONNYVILLE NO. 87 UNDEFINED CMA BONNYVILLE-COLD LAKE-ST.	MP;MP LOCAL ROAD TRIBUTARY TO BEAVER RIVER (WATERCRS-	BRIDGE CULV	RV 1963	2 1524.0	8.5 -30.0			33.3 41.5 02-07-2019		3.4

BF	Legal Land Location Structure Name Location Description	Region District Municipality	Managed By CMA Constituency	Span Types Located On Located Over	Structure Type	Usage Yr Built Yr Supstr	No. Spans Pipes Max Span Length Max Pipe Dia	Clear Rdwy Nom Length Skew	Single Semi (t) Train (t)	Stru Suff Insp	Rat. % Rat. % Date	Theor VCL On Meas VCL On	Deck Height Theor VCL Over Meas VCL Over
72570 -1	SW SEC 29 TWP 52 RGE 14 W4M VEGREVILLE VERMILION RIVER BRIDGE ON LOCAL ROAD NEAR VEGREVILLE	CENTRAL REGION VERMILION CT MINBURN	COUNTY OF MINBURN NO. 27 UNDEFINED CMA FORT SASKATCHEWAN-	PG LOCAL ROAD TRIBUTARY TO VERMILION RIVER	STANDARD BRIDGE	RV 1959 1959	1 6.1	7.3 6.1	28.0 49.0 62.0		50.0 62.3 22-09-2020		1.8
72571 -1	SW SEC 25 TWP 48 RGE 15 W4M BRUCE HOLDEN DRAIN CULVERT ON LOCAL ROAD NEAR BRUCE	CENTRAL REGION VERMILION CT BEAVER	BEAVER COUNTY UNDEFINED CMA CAMROSE	FP;FP LOCAL ROAD 2ND ORDER TRIBUTARY TO VERMILION	BRIDGE CULV	RV 1970	2 1766.0	6.5			44.4 52.3 12-07-2022		3.0
72573 -1	SE SEC 1 TWP 38 RGE 10 W4M TALBOT WATERCOURSE CULVERT ON PROVINCIAL HIGHWAY 599 NEAR TALBOT	CENTRAL REGION HANNA CT PAINTEARTH	Alberta Transportation (AIT) CMA22 DRUMHELLER-STETTLER	RPE 599:06 C1 9.715 TRIBUTARY TO RIBSTONE CREEK	BRIDGE CULV	RV 1987	1 2118.0	9.6 8.0			44.4 51.3 08-04-2022		6.4
72574 -1	NW SEC 34 TWP 37 RGE 11 W4M BULWARK WATERCOURSE BRIDGE ON LOCAL ROAD NEAR BULWARK	CENTRAL REGION HANNA CT PAINTEARTH	COUNTY OF PAINTEARTH NO. UNDEFINED CMA DRUMHELLER-STETTLER	PA LOCAL ROAD TRIBUTARY TO NELSON CREEK (WATERCRS-	STANDARD BRIDGE	RV 1951 1951	1 6.1	6.4 6.1	24.0 40.0 54.0		50.0 57.5 16-10-2020		2.4
72577 -1	SW SEC 23 TWP 32 RGE 12 W4M RICHDALÉ WATERCOURSE BRIDGE ON PROVINCIAL HIGHWAY 586 NEAR RICHDALÉ	CENTRAL REGION HANNA SPECIAL AREA 2	Alberta Transportation (AIT) CMA21 DRUMHELLER-STETTLER	PG 586:01 C1 18.702 TRIBUTARY TO BERRY CREEK (WATERCRS-	STANDARD BRIDGE	RV 1960 1960	1 6.1	9.1 6.1 0.0	28.0 49.0 62.0		55.6 60.6 14-09-2024		2.0
72581 -2	SW SEC 8 TWP 81 RGE 4 W6M FAIRVIEW HINES CREEK BRIDGE ON LOCAL ROAD, 19 KM SW OF FAIRVIEW	PEACE REGION GRANDE PRAIRIE MD FAIRVIEW	M.D. OF FAIRVIEW NO. 136 UNDEFINED CMA CENTRAL PEACE-NOTLEY	WG LOCAL ROAD HINES CREEK (WATERCRS-ST)	MAJOR BRIDGE	RV 2006 2006	1 50.0	9.0 50.0 16.0	28.0 49.0 62.0		88.9 75.1 09-03-2022		10.0
72583 -1	NW SEC 14 TWP 82 RGE 5 W6M FAIRVIEW WATERCOURSE CULVERT ON LOCAL ROAD NEAR FAIRVIEW	PEACE REGION GRANDE PRAIRIE MD FAIRVIEW	M.D. OF FAIRVIEW NO. 136 UNDEFINED CMA CENTRAL PEACE-NOTLEY	SPE LOCAL ROAD TRIBUTARY TO HINES CREEK (WATERCRS-	BRIDGE CULV	RV 1956	1 2134.0	8.5 -30.0			77.8 70.3 28-08-2023		6.7
72584 -2	NW SEC 16 TWP 70 RGE 22 W5M VALLEYVIEW WATERCOURSE CULVERT ON LOCAL ROAD NEAR VALLEYVIEW	PEACE REGION GRANDE PRAIRIE MD GREENVIEW	M.D. OF GREENVIEW NO. 16 UNDEFINED CMA CENTRAL PEACE-NOTLEY	MP LOCAL ROAD 2ND ORDER TRIBUTARY TO STURGEON CK	BRIDGE CULV	RV 2013	1 2000.0	8.0 30.0			88.9 90.6 30-06-2023		
72586 -2	SE SEC 21 TWP 75 RGE 21 W5M GUY WATERCOURSE CULVERT ON LOCAL ROAD NEAR GUY	PEACE REGION PEACE RIVER MD SMOKY RIVER	M.D. OF SMOKY RIVER NO. UNDEFINED CMA CENTRAL PEACE-NOTLEY	SP LOCAL ROAD 2ND ORDER TRIBUTARY TO LITTLE SMOKY	BRIDGE CULV	RV 2004	1 2740.0	7.0 -5.0			77.8 80.7 30-11-2021		
72587 -2	NE SEC 34 TWP 80 RGE 19 W5M RENO BEARHEAD CREEK BRIDGE ON LOCAL ROAD, 8 KM E OF RENO	PEACE REGION PEACE RIVER CT NORTHERN SUNRISE	NORTHERN SUNRISE UNDEFINED CMA PEACE RIVER	SC LOCAL ROAD BEARHEAD CREEK (WATERCRS-ST)	STANDARD BRIDGE	RV 2015 2015	3 8.5	11.6 20.7	28.0 49.0 62.0		61.1 65.5 13-08-2020		
72588 -1	NW SEC 14 TWP 85 RGE 20 W5M PEACE RIVER WATERCOURSE CULVERT ON LOCAL ROAD NEAR PEACE RIVER	PEACE REGION PEACE RIVER CT NORTHERN SUNRISE	NORTHERN SUNRISE UNDEFINED CMA PEACE RIVER	SPE LOCAL ROAD 2ND ORDER TRIBUTARY TO CARMON CREEK	BRIDGE CULV	RV 1966	1 2123.0	6.5			77.8 58.4 26-10-2020		5.5
72589 -1	SE SEC 29 TWP 86 RGE 25 W5M DIXONVILLE GRAYLING CREEK BRIDGE ON LOCAL ROAD NEAR DIXONVILLE	PEACE REGION PEACE RIVER CT NORTHERN LIGHTS	COUNTY OF NORTHERN UNDEFINED CMA PEACE RIVER	PG LOCAL ROAD TRIBUTARY TO WHITEMUD RIVER	STANDARD BRIDGE	RV 1965 1954	1 6.1	8.2 6.1	28.0 49.0 62.0		27.8 49.8 09-11-2021		2.8
72590 -1	SE SEC 5 TWP 87 RGE 7 W6M WORSLEY WATERCOURSE BRIDGE ON LOCAL ROAD NEAR WORSLEY	PEACE REGION GRANDE PRAIRIE CT CLEAR HILLS	CLEAR HILLS COUNTY UNDEFINED CMA CENTRAL PEACE-NOTLEY	PGO LOCAL ROAD TRIBUTARY TO EUREKA RIVER (WATERCRS-	STANDARD BRIDGE	RV 1958 1958	3 6.1	8.2 18.3	28.0 49.0 66.7		38.9 64.5 15-10-2023		4.0
72591 -1	NW SEC 22 TWP 92 RGE 23 W5M NOTIKEWIN WATERCOURSE CULVERT ON PROVINCIAL HIGHWAY 35 NEAR NOTIKEWIN	PEACE REGION PEACE RIVER CT NORTHERN LIGHTS	Alberta Transportation (AIT) CMA04 PEACE RIVER	RPP 35:08 C1 8.395 TRIBUTARY TO SOLDAR CREEK (WATERCRS-	BRIDGE CULV	RV 1953	1 1842.0	9.5			44.4 55.7 14-02-2024		2.4
72593 -1	NW SEC 4 TWP 71 RGE 14 W5M HIGH PRAIRIE WATERCOURSE CULVERT ON LOCAL ROAD NEAR HIGH PRAIRIE	PEACE REGION PEACE RIVER EAST PRAIRIE	East Prairie Metis Settlement UNDEFINED CMA LESSER SLAVE LAKE	SPE LOCAL ROAD TRIBUTARY TO EAST PRAIRIE RIVER	BRIDGE CULV	RV 1977	1 1829.0	8.3 -23.0			33.3 32.1 30-10-2018		5.5
72594 -1	SW SEC 17 TWP 36 RGE 7 W5M RICINUS ALFORD CREEK CULVERT ON PROVINCIAL HIGHWAY 591 NEAR RICINUS	CENTRAL REGION RED DEER CT CLEARWATER	Alberta Transportation (AIT) CMA18 RIMBEY-ROCKY MOUNTAIN	RPP 591:02 C1 22.595 TRIBUTARY TO CLEARWATER RIVER	BRIDGE CULV	RV 1955	1 2121.0	7.8 45.0			55.6 55.7 16-02-2023		2.4
72595 1-2	SW SEC 24 TWP 41 RGE 24 W4M TEES WATERCOURSE CULVERT ON LOCAL ROAD, 10 KM N OF TEES	CENTRAL REGION RED DEER CT LACOMBE	LACOMBE COUNTY UNDEFINED CMA LACOMBE-PONOKA	MP LOCAL ROAD TRIBUTARY TO PARLBÝ CREEK (WATERCRS-	BRIDGE CULV	RV 2022	1 2400.0	8.0			100.0 95.8 29-10-2022		
72596 -1	SW SEC 2 TWP 32 RGE 25 W4M ALLINGHAM WATERCOURSE CULVERT ON LOCAL ROAD NEAR ALLINGHAM	CENTRAL REGION HANNA CT KNEEHILL	KNEEHILL COUNTY UNDEFINED CMA OLDS-DIDSBURY-THREE	SP LOCAL ROAD RENWICK CREEK (WATERCRS-ST)	BRIDGE CULV	RV 1964	1 2744.0	7.1			33.3 50.1 22-05-2024		4.6
72597 -2	SW SEC 13 TWP 39 RGE 16 W4M HALKIRK WATERCOURSE CULVERT ON LOCAL ROAD, 10 KM NW OF HALKIRK	CENTRAL REGION HANNA CT PAINTEARTH	COUNTY OF PAINTEARTH NO. UNDEFINED CMA DRUMHELLER-STETTLER	MP LOCAL ROAD TRIBUTARY TO PAINTEARTH CREEK	BRIDGE CULV	RV 2020	1 1800.0	9.0 0.0			77.8 81.3 11-08-2021		
72598 -1	NW SEC 16 TWP 43 RGE 3 W5M BLUFFTON BOYD CREEK CULVERT ON LOCAL ROAD NEAR BLUFFTON	CENTRAL REGION RED DEER CT PONOKA	PONOKA COUNTY UNDEFINED CMA RIMBEY-ROCKY MOUNTAIN	FP LOCAL ROAD BOYD CREEK (WATERCRS-ST)	BRIDGE CULV	RV 1971	1 1766.0	7.3 -30.0			55.6 61.2 21-12-2021		2.1
72599 -1	SE SEC 13 TWP 44 RGE 25 W4M HOBBEMA WATERCOURSE CULVERT ON LOCAL ROAD NEAR HOBBEMA	CENTRAL REGION RED DEER CT PONOKA	PONOKA COUNTY UNDEFINED CMA LACOMBE-PONOKA	MP;MP LOCAL ROAD TRIBUTARY TO BATTLE RIVER (WATERCRS-	BRIDGE CULV	RV 1962	2 1600.0	8.0 0.0			55.0 57.1 02-12-2002		2.1


		Transportation Infrastructure Management System										2025/03/06	
		Bridge Structures Report											
		All 'IN SERVICE' Structures - Sorted By: File Number										Page 292 of 772	
BF	Legal Land Location Structure Name Location Description	Region District Municipality	Managed By CMA Constituency	Span Types Located On Located Over	Structure Type	Usage Yr Built Yr Supstr	No. Spans Pipes Max Span Length Max Pipe Dia	Clear Rdwy Nom Length Skew	Single (t) Semi (t) Train (t)	Stru Suff Insp	Rat. % Rat. % Date	Theor VCL On Meas VCL On	Deck Height Theor VCL Over Meas VCL Over
72599 -2	SE SEC 13 TWP 44 RGE 25 W4M HOBBEMA WATERCOURSE CULVERT ON LOCAL ROAD NEAR HOBBEMA	CENTRAL REGION RED DEER CT PONOKA	PONOKA COUNTY UNDEFINED CMA LACOMBE-PONOKA	MP;MP LOCAL ROAD TRIBUTARY TO BATTLE RIVER (WATERCRS-	BRIDGE CULV	RV 2006	2 1600.0	10.0 0.0			88.9 84.9 15-05-2024		
72601 -1	NW SEC 32 TWP 56 RGE 9 W5M MAYERTHORPE WATERCOURSE BRIDGE ON LOCAL ROAD NEAR MAYERTHORPE	NORTH CENTRAL REGION STONY PLAIN CT LAC STE. ANNE	LAC STE. ANNE COUNTY UNDEFINED CMA LAC STE. ANNE-PARKLAND	PG LOCAL ROAD TRIBUTARY TO PADDLE RIVER (WATERCRS-	STANDARD BRIDGE	RV 1961 1961	3 6.1	7.3 18.3	28.0 49.0 62.0	38.9 57.1 19-03-2024			3.7
72603 -1	NW SEC 9 TWP 55 RGE 7 W5M EVANSBURG WATERCOURSE CULVERT ON LOCAL ROAD NEAR EVANSBURG	NORTH CENTRAL REGION EDSON CT YELLOWHEAD	YELLOWHEAD COUNTY UNDEFINED CMA LAC STE. ANNE-PARKLAND	SPE LOCAL ROAD TRIBUTARY TO PEMBINA RIVER (WATERCRS-	BRIDGE CULV	RV 1971	1 2123.0	6.4 -30.0			44.4 38.1 21-02-2024		4.6
72604 -1	SW SEC 6 TWP 77 RGE 3 W6M WANHAM WATERCOURSE CULVERT ON LOCAL ROAD NEAR WANHAM	PEACE REGION GRANDE PRAIRIE CT BIRCH HILLS	BIRCH HILLS COUNTY UNDEFINED CMA CENTRAL PEACE-NOTLEY	FP LOCAL ROAD TRIBUTARY TO KAKUT CREEK (WATERCRS-	BRIDGE CULV	RV 1974	1 1474.0	5.5 			55.6 67.5 15-06-2024		1.8
72605 -1	SE SEC 17 TWP 53 RGE 2 W5M STONY PLAIN WATERCOURSE CULVERT ON PROVINCIAL HIGHWAY 16 NEAR STONY PLAIN	NORTH CENTRAL REGION STONY PLAIN CT PARKLAND	Alberta Transportation (AIT) CMA11 LAC STE. ANNE-PARKLAND	MP 16:12 R1 49.474, 16:12 L1 49.493 TRIBUTARY TO KILINI CREEK (WATERCRS-ST)	BRIDGE CULV	RV 1954	1 1520.0	22.8 			44.4 54.0 21-06-2024		4.9
72606 -1	SE SEC 2 TWP 53 RGE 3 W5M DUFFIELD WATERCOURSE BRIDGE ON LOCAL ROAD NEAR DUFFIELD	NORTH CENTRAL REGION STONY PLAIN CT PARKLAND	PARKLAND COUNTY UNDEFINED CMA LAC STE. ANNE-PARKLAND	PA LOCAL ROAD TRIBUTARY TO MINK CREEK (WATERCRS-ST)	STANDARD BRIDGE	RV 1953 1953	1 8.5	6.4 8.5			55.6 56.0 20-06-2024		3.7
72607 -1	NW SEC 27 TWP 49 RGE 2 W5M TELFORDVILLE STRAWBERRY CREEK BRIDGE ON LOCAL ROAD, 7 KM SW OF TELFORDVILLE	NORTH CENTRAL REGION STONY PLAIN CT LEDUC	LEDUC COUNTY UNDEFINED CMA DRAYTON VALLEY-DEVON	TH, TT LOCAL ROAD STRAWBERRY CREEK (WATERCRS-ST)	MAJOR BRIDGE	RV 1948 1948	5 34.9	6.6 66.5	33.2 58.1 74.5	55.6 60.1 09-01-2025	4.9		8.0
72610 -1	SW SEC 25 TWP 71 RGE 10 W6M BEAVERLODGE HAROLD CREEK BRIDGE ON PROVINCIAL HIGHWAY 667 NEAR BEAVERLODGE	PEACE REGION GRANDE PRAIRIE CT GRANDE PRAIRIE	Alberta Transportation (AIT) CMA05 GRANDE PRAIRIE-WAPITI	SM 667:04 C1 2.440 TRIBUTARY TO BEAVERLODGE RIVER	STANDARD BRIDGE	RV 1982 1982	1 11.0	10.0 11.0	28.0 49.0 62.0	44.4 61.0 20-05-2023			3.3
72613 -1	SW SEC 4 TWP 79 RGE 1 W6M CODESA VIXEN CREEK CULVERT ON LOCAL ROAD, 17 KM NW OF EAGLESHAM	PEACE REGION GRANDE PRAIRIE CT BIRCH HILLS	BIRCH HILLS COUNTY UNDEFINED CMA CENTRAL PEACE-NOTLEY	SP LOCAL ROAD VIXEN CREEK (WATERCRS-ST)	BRIDGE CULV	RV 1978	1 3670.0	6.0 			77.8 44.7 17-05-2023		8.5
72615 -2	SW SEC 25 TWP 78 RGE 5 W6M RYCROFT BREMNER CREEK BRIDGE ON LOCAL ROAD NEAR RYCROFT	PEACE REGION GRANDE PRAIRIE MD SPIRIT RIVER	M.D. SPIRIT RIVER NO. 133 UNDEFINED CMA CENTRAL PEACE-NOTLEY	SL LOCAL ROAD TRIBUTARY TO SPIRIT RIVER (WATERCRS-ST)	STANDARD BRIDGE	RV 2009 2009	2 10.0	10.2 20.0 0.0	28.0 49.0 62.0	77.8 77.6 15-10-2024			
72616 -2	SE SEC 7 TWP 79 RGE 10 W6M GORDONDALE HENDERSON CREEK CULVERT ON LOCAL ROAD, 1 KM S OF GORDONDALE	PEACE REGION GRANDE PRAIRIE CT SADDLE HILLS	SADDLE HILLS COUNTY UNDEFINED CMA CENTRAL PEACE-NOTLEY	SP LOCAL ROAD HENDERSON CREEK (WATERCRS-ST)	BRIDGE CULV	RV 2002	1 4610.0	8.0 -20.0			55.6 64.1 02-06-2020		11.1
72618 -2	SW SEC 19 TWP 61 RGE 8 W4M GLENDON COLUMBINE CREEK CULVERT ON LOCAL ROAD, 8 KM NW OF GLENDON	NORTH CENTRAL REGION ATHABASCA MD BONNYVILLE	M.D. OF BONNYVILLE NO. 87 UNDEFINED CMA BONNYVILLE-COLD LAKE-ST.	SP LOCAL ROAD COLUMBINE CREEK (WATERCRS-ST)	BRIDGE CULV	RV 2018	1 3050.0	8.0 30.0			88.9 94.1 14-08-2023		
72619 -1	NW SEC 20 TWP 61 RGE 2 W5M LINARIA SHOAL CREEK BRIDGE ON LOCAL ROAD NEAR LINARIA	NORTH CENTRAL REGION ATHABASCA CT WESTLOCK	WESTLOCK COUNTY UNDEFINED CMA ATHABASCA-BARRHEAD-	PG LOCAL ROAD SHOAL CREEK (WATERCRS-ST)	STANDARD BRIDGE	RV 1954 1954	2 6.1	6.4 12.2	28.0 49.0 62.0	55.6 63.5 21-09-2022			3.7
72620 -1	SW SEC 23 TWP 61 RGE 7 W4M FRANCHERE MOOSELAKE RIVER BRIDGE ON HIGHWAY 660, 15 KM NW OF BONNYVILLE	NORTH CENTRAL REGION ATHABASCA MD BONNYVILLE	Alberta Transportation (AIT) CMA08 BONNYVILLE-COLD LAKE-ST.	SC 660:02 C1 21.833 MOOSELAKE RIVER (WATERCRS-ST)	STANDARD BRIDGE	RV 1998 1998	1 12.0	10.4 12.0			50.0 57.7 07-11-2024		3.2
72621 -1	NE SEC 7 TWP 54 RGE 11 W5M MACKAY BRULE CREEK BRIDGE ON LOCAL ROAD NEAR MACKAY	NORTH CENTRAL REGION EDSON CT YELLOWHEAD	YELLOWHEAD COUNTY UNDEFINED CMA WEST YELLOWHEAD	TT LOCAL ROAD BRULE CREEK (WATERCRS-ST)	STANDARD BRIDGE	RV 1962 1962	1 8.5	6.1 8.5 -15.0	29.4 51.5 73.5	55.6 51.2 12-09-2022			3.7
72624 -2	NW SEC 27 TWP 65 RGE 23 W4M ATHABASCA MUSKEG CREEK 2 BRIDGE ON LOCAL ROAD NEAR ATHABASCA	NORTH CENTRAL REGION ATHABASCA CT ATHABASCA	ATHABASCA COUNTY UNDEFINED CMA ATHABASCA-BARRHEAD-	SC LOCAL ROAD MUSKEG CREEK (WATERCRS-ST)	STANDARD BRIDGE	RV 1997 1997	1 12.0	8.0 12.0	28.0 49.0 62.0	83.3 73.8 12-09-2023			3.7
72627 -1	NE SEC 24 TWP 11 RGE 2 W5M MAYCROFT CALLUM CREEK CULVERT ON PROVINCIAL HIGHWAY 22 NEAR MAYCROFT	SOUTHERN REGION LETHBRIDGE MD RANCHLAND	Alberta Transportation (AIT) CMA26 LIVINGSTONE-MACLEOD	MP 22:08 C1 14.920 TRIBUTARY TO CALLUM CREEK (WATERCRS-	BRIDGE CULV	RV 1986	1 2400.0	11.7 25.0			77.8 59.3 20-08-2024		5.4
72629 -1	SW SEC 31 TWP 9 RGE 29 W4M FORT MACLEOD BEAVER CREEK BRIDGE ON LOCAL ROAD NEAR FORT MACLEOD	SOUTHERN REGION LETHBRIDGE MD WILLOW CREEK	M.D. OF WILLOW CREEK NO. UNDEFINED CMA LIVINGSTONE-MACLEOD	TT LOCAL ROAD BEAVER CREEK (WATERCRS-ST)	STANDARD BRIDGE	RV 1963 1963	1 6.1	6.1 6.1	17.9 31.3 44.7	55.6 45.3 01-10-2019			3.0
72630 -2	SW SEC 27 TWP 35 RGE 28 W4M INNISFAIL WASKASOO CREEK CULVERT ON PROVINCIAL HIGHWAY 02A NEAR INNISFAIL	CENTRAL REGION RED DEER INNISFAIL	Alberta Transportation (AIT) CMA19 INNISFAIL-SYLVAN LAKE	SP 2A:16 C1 0.698 WASKASOO CREEK (WATERCRS-ST)	BRIDGE CULV	RV 2008	1 3050.0	7.2 -11.0			88.9 82.8 30-04-2021		
72631 -1	NW SEC 20 TWP 63 RGE 8 W4M TRUMAN SAND RIVER BRIDGE ON HIGHWAY 55, 18 KM W OF IRON RIVER	NORTH CENTRAL REGION ATHABASCA MD BONNYVILLE	Alberta Transportation (AIT) CMA08 BONNYVILLE-COLD LAKE-ST.	FC 55:16 C1 7.654 SAND RIVER (WATERCRS-ST)	MAJOR BRIDGE	RV 1970 1970	3 24.4	8.5 70.2 10.0	40.5 50.0 66.4	33.3 34.5 14-06-2024			6.4
72631 BGL-2	NW SEC 20 TWP 63 RGE 8 W4M SAND RIVER BRIDGE ON HIGHWAY 55, 18 KM W OF IRON RIVER	NORTH CENTRAL REGION ATHABASCA MD BONNYVILLE	Alberta Transportation (AIT) CMA08 BONNYVILLE-COLD LAKE-ST.	SAND RIVER (WATERCRS-ST)	GUIDE BANK	1970							


		Transportation Infrastructure Management System										2025/03/06			
		Bridge Structures Report													
		All 'IN SERVICE' Structures - Sorted By: File Number													
														Page 293 of 772	
BF	Legal Land Location Structure Name Location Description	Region District Municipality	Managed By CMA Constituency	Span Types Located On Located Over	Structure Type	Usage Yr Built Yr Supstr	No. Spans Pipes Max Span Length Max Pipe Dia	Clear Rdwy Nom Length Skew	Single (t) Semi (t) Train (t)	Stru Suff Insp	Rat. % Rat. % Date	Theor VCL On Meas VCL On	Deck Height Theor VCL Over Meas VCL Over		
72631	BGR-3NW SEC 20 TWP 63 RGE 8 W4M SAND RIVER BRIDGE ON HIGHWAY 55, 18 KM W OF IRON RIVER	NORTH CENTRAL REGION ATHABASCA MD BONNYVILLE	Alberta Transportation (AIT) CMA08 BONNYVILLE-COLD LAKE-ST.	SAND RIVER (WATERCRS-ST)	GUIDE BANK	1970									
72633 -2	NW SEC 19 TWP 37 RGE 27 W4M PENHOLD WASKASOO CREEK BRIDGE ON HIGHWAY 2A, 7 KM N OF PENHOLD	CENTRAL REGION RED DEER CT RED DEER	Alberta Transportation (AIT) CMA19 INNISFAIL-SYLVAN LAKE	SCC 2A:16 C1 19.643 WASKASOO CREEK (WATERCRS-ST)	MAJOR BRIDGE	RV 2000 2000	1 14.0	12.0 14.0 -15.0	28.0 49.0 62.0		72.2 61.4 21-03-2024		4.5		
72634 -2	SE SEC 23 TWP 36 RGE 28 W4M PENHOLD WASKASOO CREEK BRIDGE ON PROVINCIAL HIGHWAY 02A NEAR PENHOLD	CENTRAL REGION RED DEER CT RED DEER	Alberta Transportation (AIT) CMA19 INNISFAIL-SYLVAN LAKE	SL 2A:16 C1 9.150 WASKASOO CREEK (WATERCRS-ST)	STANDARD BRIDGE	RV 2008 2008	1 12.0	12.2 12.0	28.0 49.0 62.0		88.9 72.4 13-11-2024				
72635 -2	SW SEC 17 TWP 35 RGE 28 W4M INNISFAIL WATERCOURSE CULVERT ON LOCAL ROAD NEAR INNISFAIL	CENTRAL REGION RED DEER CT RED DEER	RED DEER COUNTY UNDEFINED CMA INNISFAIL-SYLVAN LAKE	MP LOCAL ROAD TRIBUTARY TO RED DEER RIVER	BRIDGE CULV	RV 2005	1 2700.0	8.5 -10.0			77.8 80.8 11-12-2023		4.8		
72637 -1	NW SEC 9 TWP 65 RGE 16 W4M CASLAN AMISK RIVER BRIDGE ON LOCAL ROAD NEAR CASLAN	NORTH CENTRAL REGION ATHABASCA CT LAC LA BICHE	LAC LA BICHE COUNTY UNDEFINED CMA FORT MCMURRAY-LAC LA	PG LOCAL ROAD AMISK RIVER (WATERCRS-ST)	STANDARD BRIDGE	RV 1957 1957	3 8.5	6.4 20.7 -15.0	28.0 49.0 62.0		33.3 46.7 31-10-2023		4.2		
72638 -2	SE SEC 28 TWP 55 RGE 14 W4M WILLINGDON WATERCOURSE CULVERT ON HWY 29, 10 KM SE OF WILLINGDON	CENTRAL REGION VERMILION CT TWO HILLS	Alberta Transportation (AIT) CMA14 FORT SASKATCHEWAN-	MP:MP 29:04 C1 20.506 TRIBUTARY TO VERMILION RIVER	BRIDGE CULV	RV 2021	2 2700.0	9.0 10.0			100.0 94.8 09-07-2023				
72639 -1	SE SEC 14 TWP 48 RGE 22 W5M COALSPUR MCLEOD RIVER BRIDGE ON HIGHWAY 40, 19 KM S OF ROBB	NORTH CENTRAL REGION EDSON CT YELLOWHEAD	Alberta Transportation (AIT) CMA13 WEST YELLOWHEAD	TH 40:26 C1 10.748 MCLEOD RIVER (WATERCRS-ST)	MAJOR BRIDGE	RV 1932 1950	1 45.7	7.3 45.7	36.1 52.5 77.4		61.1 44.3 11-10-2024	5.7	6.3		
72639	BSL-2 SE SEC 14 TWP 48 RGE 22 W5M MCLEOD RIVER BRIDGE ON HIGHWAY 40, 19 KM S OF ROBB	NORTH CENTRAL REGION EDSON CT YELLOWHEAD	Alberta Transportation (AIT) CMA13 WEST YELLOWHEAD	MCLEOD RIVER (WATERCRS-ST)	SPUR	1932									
72640 -1	SE SEC 30 TWP 47 RGE 22 W5M CADOMIN MCLEOD RIVER BRIDGE ON HIGHWAY 40, 12 KM NE OF CADOMIN	NORTH CENTRAL REGION EDSON CT YELLOWHEAD	Alberta Transportation (AIT) CMA13 WEST YELLOWHEAD	FC 40:26 C1 20.351 MCLEOD RIVER (WATERCRS-ST)	MAJOR BRIDGE	RV 1971 1971	1 35.1	8.5 35.1	55.8 64.9 75.4		50.0 55.2 11-10-2024		5.8		
72640	BGL-2 SE SEC 30 TWP 47 RGE 22 W5M CADOMIN MCLEOD RIVER BRIDGE ON HIGHWAY 40, 12 KM NE OF CADOMIN	NORTH CENTRAL REGION EDSON CT YELLOWHEAD	Alberta Transportation (AIT) CMA13 WEST YELLOWHEAD	MCLEOD RIVER (WATERCRS-ST)	GUIDE BANK	1971					77.8 27-07-2021				
72640	BGR-3SE SEC 30 TWP 47 RGE 22 W5M CADOMIN MCLEOD RIVER BRIDGE ON HIGHWAY 40, 12 KM NE OF CADOMIN	NORTH CENTRAL REGION EDSON CT YELLOWHEAD	Alberta Transportation (AIT) CMA13 WEST YELLOWHEAD	MCLEOD RIVER (WATERCRS-ST)	GUIDE BANK	1971					77.8 27-07-2021				
72641 -1	NE SEC 22 TWP 47 RGE 23 W5M CADOMIN MCLEOD RIVER BRIDGE ON HIGHWAY 40, 6 KM NE OF CADOMIN	NORTH CENTRAL REGION EDSON CT YELLOWHEAD	Alberta Transportation (AIT) CMA13 WEST YELLOWHEAD	PT 40:26 C1 26.003 MCLEOD RIVER (WATERCRS-ST)	MAJOR BRIDGE	RV 1938 1938	1 24.4	7.9 24.4	30.0 51.8 63.4		55.6 48.8 12-10-2024		3.4		
72642 -2	SW SEC 8 TWP 59 RGE 24 W4M CLYDE REDWATER RIVER CULVERT ON LOCAL ROAD, 7 KM NE OF VIMY	NORTH CENTRAL REGION ATHABASCA CT WESTLOCK	WESTLOCK COUNTY UNDEFINED CMA ATHABASCA-BARRHEAD-	MP LOCAL ROAD REDWATER RIVER (WATERCRS-ST)	BRIDGE CULV	RV 2002	1 2000.0	6.6 -10.0			77.8 77.1 06-06-2024		3.6		
72643 -1	SW SEC 4 TWP 61 RGE 22 W4M THORHILD KENNEDY CREEK CULVERT ON LOCAL ROAD NEAR THORHILD	NORTH CENTRAL REGION ATHABASCA CT THORHILD	THORHILD COUNTY UNDEFINED CMA ATHABASCA-BARRHEAD-	RPP LOCAL ROAD KENNEDY CREEK (WATERCRS-ST)	BRIDGE CULV	RV 1961	1 1842.0	7.9 30.0			55.6 58.7 16-10-2024		2.1		
72648 -1	NW SEC 21 TWP 22 RGE 3 W5M PRIDDIS PRIDDIS CREEK BRIDGE ON LOCAL ROAD NEAR PRIDDIS	SOUTHERN REGION CALGARY CT FOOTHILLS	FOOTHILLS COUNTY UNDEFINED CMA BANFF-KANANASKIS	HC LOCAL ROAD PRIDDIS CREEK (WATERCRS-ST)	STANDARD BRIDGE	RV 1971 1971	1 10.1	7.3 10.1 45.0	30.9 49.4 70.4		44.4 62.6 29-04-2015		2.5		
72649 -2	SE SEC 26 TWP 63 RGE 22 W4M PERRYVALE PINE CREEK BRIDGE ON LOCAL ROAD, 13 KM E OF PERRYVALE	NORTH CENTRAL REGION ATHABASCA CT ATHABASCA	ATHABASCA COUNTY UNDEFINED CMA ATHABASCA-BARRHEAD-	PG LOCAL ROAD PINE CREEK (WATERCRS-ST)	STANDARD BRIDGE	RV 2017 1955	1 6.1	8.6 6.1 0.0	28.0 49.0 62.0		44.4 59.7 12-11-2021				
72652 -1	SE SEC 17 TWP 31 RGE 1 W5M DIDSBURY ROSEBUD RIVER CULVERT ON HIGHWAY 2A, 2 KM E OF DIDSBURY	CENTRAL REGION RED DEER CT MOUNTAIN VIEW	Alberta Transportation (AIT) CMA29 OLDS-DIDSBURY-THREE	RPE 2A:12 C1 21.659 ROSEBUD RIVER (WATERCRS-ST)	BRIDGE CULV	RV 1984	1 5745.0	12.4 0.0			55.6 62.8 29-05-2021		8.1		
72653 -1	NW SEC 34 TWP 29 RGE 1 W5M CARSTAIRS CARSTAIRS CREEK CULVERT ON HIGHWAY 2A, 3 KM S OF CARSTAIRS	CENTRAL REGION RED DEER CT MOUNTAIN VIEW	Alberta Transportation (AIT) CMA29 OLDS-DIDSBURY-THREE	SP 2A:12 C1 7.234 CARSTAIRS CREEK (WATERCRS-ST)	BRIDGE CULV	RV 1996	1 3990.0	12.0 -6.0			55.6 62.1 02-08-2021		5.4		
72654 -1	SW SEC 30 TWP 61 RGE 5 W5M FORT ASSINIB WATERCOURSE CULVERT ON PROVINCIAL HIGHWAY 763 NEAR FORT ASSINIB	NORTH CENTRAL REGION ATHABASCA CT BARRHEAD	Alberta Transportation (AIT) CMA10 ATHABASCA-BARRHEAD-	MP 763:02 C1 25.181 TRIBUTARY TO ATHABASCA RIVER	BRIDGE CULV	RV 1971	1 2100.0	9.2			44.4 56.2 30-07-2024		3.0		
72655 -1	SE SEC 29 TWP 72 RGE 8 W6M WEMBLEY WATERCOURSE CULVERT ON LOCAL ROAD NEAR WEMBLEY	PEACE REGION GRANDE PRAIRIE CT GRANDE PRAIRIE	COUNTY OF GRANDE PRAIRIE UNDEFINED CMA GRANDE PRAIRIE-WAPITI	MP LOCAL ROAD TRIBUTARY TO COLQUHOUN CREEK	BRIDGE CULV	RV 1996	1 2000.0	8.9			44.4 56.6 16-01-2023		2.9		
72656 -1	NW SEC 12 TWP 61 RGE 7 W5M TIGER LILY MOOSE CREEK CULVERT ON LOCAL ROAD NEAR TIGER LILY	NORTH CENTRAL REGION ATHABASCA CT BARRHEAD	COUNTY OF BARRHEAD NO. UNDEFINED CMA ATHABASCA-BARRHEAD-	SP LOCAL ROAD TRIBUTARY TO ATHABASCA RIVER	BRIDGE CULV	RV 1989	1 2120.0	8.0			55.6 69.7 05-10-2021		3.5		


		<div>Transportation Infrastructure Management System</div> <div>Bridge Structures Report</div> <div>All 'IN SERVICE' Structures - Sorted By: File Number</div>										2025/03/06			
														Page 294 of 772	
BF	Legal Land Location Structure Name Location Description	Region District Municipality	Managed By CMA Constituency	Span Types Located On Located Over	Structure Type	Usage Yr Built Yr Supstr	No. Spans Pipes Max Span Length Max Pipe Dia	Clear Rdwy Nom Length Skew	Single (t) Semi (t) Train (t)	Stru Suff Insp	Rat. % Rat. % Date	Theor VCL On Meas VCL On	Deck Height Theor VCL Over Meas VCL Over		
72657 -1	SW SEC 7 TWP 60 RGE 6 W5M MYSTERY LAKE WATERCOURSE CULVERT ON LOCAL ROAD NEAR MYSTERY LAKE	NORTH CENTRAL REGION ATHABASCA CT BARRHEAD	COUNTY OF BARRHEAD NO. ATHABASCA ATHABASCA-BARRHEAD-	SP LOCAL ROAD TRIBUTARY TO PADDLE RIVER (WATERCRS-	BRIDGE CULV	RV 1959	1 1800.0	8.5			66.7 65.6 31-10-2022		3.0		
72662 -1	SW SEC 4 TWP 38 RGE 13 W4M CASTOR 2ND ORDER TRIBUTARY TO YOUNG CREEK CULVERT ON HIGHWAY 599, 8 KM EAST OF	CENTRAL REGION HANNA CT PAINTEARTH	Alberta Transportation (AIT) CMA21 DRUMHELLER-STETTTLER	MP 599:04 C1 2.681 2ND ORDER TRIBUTARY TO YOUNG CREEK	BRIDGE CULV	RV 1960	1 1200.0	8.3			33.3 50.4 15-11-2023		5.4		
72664 -1	NE SEC 2 TWP 64 RGE 20 W4M ELLSMOTT FLAT CREEK CULVERT ON LOCAL ROAD NEAR ELLSMOTT	NORTH CENTRAL REGION ATHABASCA CT ATHABASCA	ATHABASCA COUNTY UNDEFINED CMA ATHABASCA-BARRHEAD-	SP LOCAL ROAD FLAT CREEK (WATERCRS-ST)	BRIDGE CULV	RV 1975	1 3360.0	9.1			55.6 65.5 03-07-2021		6.1		
72669 -2	SW SEC 15 TWP 17 RGE 25 W4M VULCAN WATERCOURSE CULVERT ON LOCAL ROAD, 12 KM NW OF VULCAN	SOUTHERN REGION LETHBRIDGE CT VULCAN	VULCAN COUNTY UNDEFINED CMA CARDSTON-SIKSIKA	MP:MP LOCAL ROAD 2ND ORDER TRIBUTARY TO WEST	BRIDGE CULV	RV 2022	2 3000.0	7.0			77.8 83.1 19-10-2023				
72671 -1	SE SEC 3 TWP 74 RGE 18 W5M TRIANGLE SHADOW CREEK CULVERT ON LOCAL ROAD, 19 KM SW OF HIGH PRAIRIE	PEACE REGION PEACE RIVER CT BIG LAKES	BIG LAKES COUNTY UNDEFINED CMA LESSER SLAVE LAKE	SP LOCAL ROAD SHADOW CREEK (WATERCRS-ST)	BRIDGE CULV	RV 1998	1 3360.0	11.5			55.6 68.9 08-12-2021		5.6		
72674 -1	SW SEC 16 TWP 66 RGE 22 W4M ATHABASCA WATERCOURSE CULVERT ON LOCAL ROAD NEAR ATHABASCA	NORTH CENTRAL REGION ATHABASCA ATHABASCA	ATHABASCA UNDEFINED CMA ATHABASCA-BARRHEAD-	MP:MP LOCAL ROAD TRIBUTARY TO TAWATINAW RIVER	BRIDGE CULV	RV 1994	2 2400.0	9.0			66.7 61.7 05-09-2007		7.1		
72675 -1	SE SEC 9 TWP 66 RGE 22 W4M ATHABASCA WATERCOURSE BRIDGE ON LOCAL ROAD NEAR ATHABASCA	NORTH CENTRAL REGION ATHABASCA CT ATHABASCA	ATHABASCA COUNTY UNDEFINED CMA ATHABASCA-BARRHEAD-	TT LOCAL ROAD TRIBUTARY TO TAWATINAW RIVER	STANDARD BRIDGE	RV 1963 1963	1 4.3	6.7 4.3 0.0	28.4 49.7 71.0	55.6 64.8 04-06-2021		3.4			
72677 -1	SE SEC 4 TWP 66 RGE 22 W4M ATHABASCA WATERCOURSE BRIDGE ON LOCAL ROAD NEAR ATHABASCA	NORTH CENTRAL REGION ATHABASCA CT ATHABASCA	ATHABASCA COUNTY UNDEFINED CMA ATHABASCA-BARRHEAD-	TT LOCAL ROAD TRIBUTARY TO TAWATINAW RIVER	STANDARD BRIDGE	RV 1963 1963	1 4.3	6.7 4.3 0.0	28.0 49.0 67.9	50.0 61.9 05-11-2021		1.8			
72689 -1	SW SEC 26 TWP 63 RGE 23 W4M PERRYVALE CATTLE PASS ON LOCAL ROAD NEAR PERRYVALE	NORTH CENTRAL REGION ATHABASCA CT ATHABASCA	ATHABASCA COUNTY UNDEFINED CMA ATHABASCA-BARRHEAD-	PG LOCAL ROAD TRAIL-ANIMAL OVER SP	STANDARD BRIDGE	SP 1960 1960	1 6.1	7.3 6.1 0.0	28.0 49.0 62.0	61.1 55.1 05-06-2021		2.7			
72693 -1	NW SEC 9 TWP 63 RGE 23 W4M ROCHESTER WATERCOURSE BRIDGE ON LOCAL ROAD NEAR ROCHESTER	NORTH CENTRAL REGION ATHABASCA CT ATHABASCA	ATHABASCA COUNTY UNDEFINED CMA ATHABASCA-BARRHEAD-	HC LOCAL ROAD TRIBUTARY TO TAWATINAW RIVER	STANDARD BRIDGE	RV 1972 1972	1 6.1	7.3 6.1 0.0	28.0 49.0 65.5	72.2 73.1 11-11-2021		2.1			
72695 -1	SW SEC 31 TWP 62 RGE 23 W4M ROCHESTER WATERCOURSE BRIDGE ON LOCAL ROAD NEAR ROCHESTER	NORTH CENTRAL REGION ATHABASCA CT ATHABASCA	ATHABASCA COUNTY UNDEFINED CMA ATHABASCA-BARRHEAD-	HC LOCAL ROAD TRIBUTARY TO TAWATINAW RIVER	STANDARD BRIDGE	RV 1969 1969	1 6.1	7.3 6.1 -15.0	28.0 49.0 65.5	66.7 74.0 11-11-2021		2.1			
72696 -1	NW SEC 30 TWP 62 RGE 23 W4M ROCHESTER WATERCOURSE BRIDGE ON LOCAL ROAD NEAR ROCHESTER	NORTH CENTRAL REGION ATHABASCA CT ATHABASCA	ATHABASCA COUNTY UNDEFINED CMA ATHABASCA-BARRHEAD-	HC LOCAL ROAD TRIBUTARY TO TAWATINAW RIVER	STANDARD BRIDGE	RV 1972 1972	1 6.1	7.3 6.1 0.0	28.0 49.0 65.5	66.7 74.6 11-11-2021		2.1			
72697 -1	SW SEC 30 TWP 62 RGE 23 W4M ROCHESTER WATERCOURSE BRIDGE ON LOCAL ROAD NEAR ROCHESTER	NORTH CENTRAL REGION ATHABASCA CT ATHABASCA	ATHABASCA COUNTY UNDEFINED CMA ATHABASCA-BARRHEAD-	UT LOCAL ROAD TRIBUTARY TO TAWATINAW RIVER	STANDARD BRIDGE	RV 1946 1946	1 4.8	7.3 4.8	31.8 55.6 79.4	22.2 60.2 29-03-2023					
72699 -2	SW SEC 31 TWP 46 RGE 6 W4M WAINWRIGHT BUFFALO CREEK BRIDGE ON HWY 41, 18 km NORTH OF WAINWRIGHT	CENTRAL REGION VERMILION MD WAINWRIGHT	Alberta Transportation (AIT) CMA15 VERMILION-LLOYDMINSTER-	SLC 41:18 C1 19.466 BUFFALO CREEK (WATERCRS-ST)	MAJOR BRIDGE	RV 2011 2011	1 20.0	12.4 20.0	28.0 49.0 62.0	77.8 71.7 24-11-2022					
72700 -1	SW SEC 7 TWP 65 RGE 16 W4M CASLAN AMISK RIVER BRIDGE ON PROVINCIAL HIGHWAY 855 NEAR CASLAN	NORTH CENTRAL REGION ATHABASCA CT LAC LA BICHE	Alberta Transportation (AIT) CMA07 FORT MCMURRAY-LAC LA	HC 855:22 C1 33.924 AMISK RIVER (WATERCRS-ST)	STANDARD BRIDGE	RV 1972 1972	3 8.5	9.1 25.5	30.1 52.8 75.4	27.8 33.8 14-03-2024		4.6			
72701 -1	NW SEC 13 TWP 48 RGE 22 W5M COALSPUR CNR OVERPASS ON HIGHWAY 40, 9 KM SW OF HIGHWAY 47 JCT (MERCOAL OVERPASS)	NORTH CENTRAL REGION EDSON CT YELLOWHEAD	Alberta Transportation (AIT) CMA13 WEST YELLOWHEAD	TT 40:26 C1 9.656 RAILWAY CNR	STANDARD BRIDGE	RO 1962 1962	3 8.5	7.3 25.5	30.3 53.1 75.8	38.9 37.8 15-08-2024		7.9 6.9			
72702 -1	NW SEC 15 TWP 109 RGE 14 W5M ROCKY LANE PONTON RIVER BRIDGE ON LOCAL ROAD, 22 KM NW OF FORT VERMILION	PEACE REGION PEACE RIVER CT MACKENZIE	MACKENZIE COUNTY UNDEFINED CMA PEACE RIVER	TH LOCAL ROAD PONTON RIVER (WATERCRS-ST)	MAJOR BRIDGE	RV 1901 1921	1 41.1	4.9 41.1	23.5 42.3 50.8	50.0 36.4 24-01-2023	5.0	4.6			
72704 -2	SE SEC 30 TWP 80 RGE 1 W6M BLUESKY WATERCOURSE CULVERT ON LOCAL ROAD NEAR BLUESKY	PEACE REGION GRANDE PRAIRIE MD FAIRVIEW	M.D. OF FAIRVIEW NO. 136 UNDEFINED CMA CENTRAL PEACE-NOTLEY	MP LOCAL ROAD TRIBUTARY TO LEITH RIVER (WATERCRS-ST)	BRIDGE CULV	RV 2012	1 1600.0	7.0			88.9 93.1 15-10-2022				
72705 -1	NW SEC 31 TWP 52 RGE 25 W4M 215 ST/HWY16 (B137) 215 STREET OVER HIGHWAY 16 INTERCHANGE, AT EDMONTON	NORTH CENTRAL REGION STONY PLAIN EDMONTON	EDMONTON UNDEFINED CMA EDMONTON-WEST HENDAY	WG LOCAL ROAD 16A:17 R1 1.650, 16A:17 L1 1.650	MAJOR BRIDGE	GS 1972 1972	3 51.8	16.5 112.8	28.0 49.0 62.0	55.6 54.7 24-08-2022		7.0 5.5			
72707 -1	SW SEC 13 TWP 78 RGE 5 W6M RYCROFT BREMNER CREEK (TRIBUTARY TO SPIRIT RIVER) CULVERT ON HIGHWAY 49, 4 KM E OF	PEACE REGION GRANDE PRAIRIE MD SPIRIT RIVER	Alberta Transportation (AIT) CMA05 CENTRAL PEACE-NOTLEY	SP 49:06 C1 3.302 TRIBUTARY TO SPIRIT RIVER (WATERCRS-ST)	BRIDGE CULV	RV 1992	1 5540.0	11.0			22.2 41.1 26-11-2023		9.0		
72709 -1	SW SEC 21 TWP 18 RGE 25 W4M BRANT W ARROWWOOD BRIDGE ON LOCAL ROAD NEAR BRANT	SOUTHERN REGION LETHBRIDGE CT VULCAN	VULCAN COUNTY UNDEFINED CMA CARDSTON-SIKSIKA	PG LOCAL ROAD WEST ARROWWOOD CREEK (WATERCRS-ST)	STANDARD BRIDGE	RV 1958 1958	1 8.5	7.4 8.5	28.0 49.0 62.0	38.9 54.3 21-06-2023		3.0			


		Transportation Infrastructure Management System										2025/03/06	
		Bridge Structures Report											
		All 'IN SERVICE' Structures - Sorted By: File Number										Page 295 of 772	
BF	Legal Land Location Structure Name Location Description	Region District Municipality	Managed By CMA Constituency	Span Types Located On Located Over	Structure Type	Usage Yr Built Yr Supstr	No. Spans Pipes Max Span Length Max Pipe Dia	Clear Rdwy Nom Length Skew	Single (t) Semi (t) Train (t)	Stru Suff Insp	Rat. % Rat. % Date	Theor VCL On Meas VCL On	Deck Height Theor VCL Over Meas VCL Over
72710 -2	SE SEC 16 TWP 17 RGE 25 W4M ENSIGN WATERCOURSE CULVERT ON LOCAL ROAD, 10 KM SE OF ENSIGN	SOUTHERN REGION LETHBRIDGE CT VULCAN	VULCAN COUNTY UNDEFINED CMA CARDSTON-SIKSIKA	MP LOCAL ROAD 3RD ORDER TRIBUTARY TO WEST	BRIDGE CULV	RV 2021	1 2200.0	8.0 5.0			100.0 98.6 07-10-2021		
72711 -1	SE SEC 18 TWP 68 RGE 18 W4M GRASSLAND PINE CREEK 3 BRIDGE ON LOCAL ROAD NEAR GRASSLAND	NORTH CENTRAL REGION ATHABASCA CT ATHABASCA	ATHABASCA COUNTY UNDEFINED CMA ATHABASCA-BARRHEAD-	HC LOCAL ROAD PINE CREEK (WATERCRS-ST)	STANDARD BRIDGE	RV 1963 1963	3 8.5	7.3 25.5 0.0	30.1 52.8 75.4	33.3 51.8 31-07-2021			4.6
72712 -1	NW SEC 1 TWP 53 RGE 27 W4M SPRUCE GROVE WATERCOURSE BRIDGE ON LOCAL ROAD, 5 KM E OF SPRUCE GROVE	NORTH CENTRAL REGION STONY PLAIN SPRUCE GROVE	SPRUCE GROVE UNDEFINED CMA SPRUCE GROVE-STONY	SC LOCAL ROAD TRIBUTARY TO ATIM CREEK (WATERCRS-ST)	STANDARD BRIDGE	RV 1993 1993	1 6.0	8.0 6.0	28.0 49.0 62.0	94.4 81.7 23-10-2014			2.5
72714 -1	SW SEC 13 TWP 48 RGE 3 W5M WARBURG STRAWBERRY C CULVERT ON LOCAL ROAD NEAR WARBURG	NORTH CENTRAL REGION STONY PLAIN CT LEDUC	LEDUC COUNTY UNDEFINED CMA DRAYTON VALLEY-DEVON	MP LOCAL ROAD STRAWBERRY CREEK (WATERCRS-ST)	BRIDGE CULV	RV 1989	1 2200.0	8.0		66.7 70.9 04-06-2024			2.7
72717 -1	SW SEC 29 TWP 56 RGE 3 W5M RICH VALLEY WATERCOURSE CULVERT ON LOCAL ROAD NEAR RICH VALLEY	NORTH CENTRAL REGION STONY PLAIN CT LAC STE. ANNE	LAC STE. ANNE COUNTY UNDEFINED CMA LAC STE. ANNE-PARKLAND	MP LOCAL ROAD 2ND ORDER TRIBUTARY TO MACDONALD	BRIDGE CULV	RV 1969	1 2130.0	5.0		77.8 76.9 03-11-2020			3.0
72718 -1	NW SEC 21 TWP 51 RGE 6 W5M TOMAHAWK TOMAHAWK CREEK BRIDGE ON LOCAL ROAD NEAR TOMAHAWK	NORTH CENTRAL REGION STONY PLAIN CT PARKLAND	PARKLAND COUNTY UNDEFINED CMA DRAYTON VALLEY-DEVON	HC LOCAL ROAD TOMAHAWK CREEK (WATERCRS-ST)	STANDARD BRIDGE	RV 1961 1961	1 8.5	7.3 8.5	30.1 52.8 75.4	55.6 61.4 23-07-2020			2.8
72719 -1	SW SEC 24 TWP 56 RGE 9 W5M MAYERTHORPE WATERCOURSE BRIDGE ON LOCAL ROAD NEAR MAYERTHORPE	NORTH CENTRAL REGION STONY PLAIN CT LAC STE. ANNE	LAC STE. ANNE COUNTY UNDEFINED CMA LAC STE. ANNE-PARKLAND	HC LOCAL ROAD TRIBUTARY TO PADDLE RIVER (WATERCRS-	STANDARD BRIDGE	RV 1965 1965	3 8.5	7.3 20.7	28.0 49.0 65.5	44.4 55.0 04-07-2024			3.7
72720 -1	SW SEC 1 TWP 53 RGE 6 W5M SEBA BEACH WATERCOURSE CULVERT ON LOCAL ROAD NEAR SEBA BEACH	NORTH CENTRAL REGION STONY PLAIN CT PARKLAND	PARKLAND COUNTY UNDEFINED CMA DRAYTON VALLEY-DEVON	RPP LOCAL ROAD TRIBUTARY TO WABAMUN CREEK	BRIDGE CULV	RV 1953	1 1837.0	7.3 40.0		55.6 63.3 08-08-2022			2.4
72732 -2	SW SEC 19 TWP 71 RGE 5 W6M WATERCOURSE CULVERT ON LOCAL ROAD NEAR GRANDE PRAIR	PEACE REGION GRANDE PRAIRIE GRANDE PRAIRIE	GRANDE PRAIRIE UNDEFINED CMA GRANDE PRAIRIE-WAPITI	MPE LOCAL ROAD TRIBUTARY TO BEAR RIVER (WATERCRS-ST)	BRIDGE CULV	RV 2011	1 2945.0	9.2		77.8 78.3 08-07-2022			
72734 -1	SW SEC 1 TWP 74 RGE 4 W6M TEEPEE CREEK WATERCOURSE CULVERT ON LOCAL ROAD NEAR TEEPEE CREEK	PEACE REGION GRANDE PRAIRIE CT GRANDE PRAIRIE	COUNTY OF GRANDE PRAIRIE UNDEFINED CMA GRANDE PRAIRIE-WAPITI	SP LOCAL ROAD 2ND ORDER TRIBUTARY TO KLESKUN CREEK	BRIDGE CULV	RV 1959	1 2438.0	6.0		66.7 65.7 01-02-2023			3.0
72735 -1	SW SEC 17 TWP 73 RGE 8 W6M LA GLACE WATERCOURSE CULVERT ON LOCAL ROAD NEAR LA GLACE	PEACE REGION GRANDE PRAIRIE CT GRANDE PRAIRIE	COUNTY OF GRANDE PRAIRIE UNDEFINED CMA GRANDE PRAIRIE-WAPITI	MP LOCAL ROAD TRIBUTARY TO COLQUHOUN CREEK	BRIDGE CULV	RV 1994	1 2600.0	8.0 -33.0		33.3 57.2 23-08-2024			3.6
72736 -1	SE SEC 17 TWP 71 RGE 10 W6M BEAVERLODGE WATERCOURSE CULVERT ON LOCAL ROAD NEAR BEAVERLODGE	PEACE REGION GRANDE PRAIRIE CT GRANDE PRAIRIE	COUNTY OF GRANDE PRAIRIE UNDEFINED CMA GRANDE PRAIRIE-WAPITI	MP LOCAL ROAD 2ND ORDER TRIBUTARY TO REDWILLOW	BRIDGE CULV	RV 2009	1 1400.0	9.3 40.0		77.8 81.2 20-10-2020			2.4
72737 -1	SE SEC 36 TWP 76 RGE 4 W6M WOKING KAKUT CREEK BRIDGE ON LOCAL ROAD NEAR WOKING	PEACE REGION GRANDE PRAIRIE CT BIRCH HILLS	BIRCH HILLS COUNTY UNDEFINED CMA CENTRAL PEACE-NOTLEY	TT LOCAL ROAD KAKUT CREEK (WATERCRS-ST)	STANDARD BRIDGE	RV 1959 1959	2 6.1	6.1 12.2	28.0 49.0 65.9	44.4 60.9 07-09-2022			3.4
72739 -1	NE SEC 32 TWP 78 RGE 4 W6M RYCROFT WATERCOURSE CULVERT ON LOCAL ROAD NEAR RYCROFT	PEACE REGION GRANDE PRAIRIE MD SPIRIT RIVER	M.D. SPIRIT RIVER NO. 133 UNDEFINED CMA CENTRAL PEACE-NOTLEY	SPE LOCAL ROAD TRIBUTARY TO SPIRIT RIVER (WATERCRS-ST)	BRIDGE CULV	RV 1983	1 2123.0	11.0		77.8 66.2 15-10-2024			13.0
72740 -1	NW SEC 10 TWP 78 RGE 6 W6M SPIRIT RIVER TRIBUTARY TO SPIRIT RIVER CULVERT ON HIGHWAY 731, 2 KM S OF SPIRIT RIVER	PEACE REGION GRANDE PRAIRIE MD SPIRIT RIVER	Alberta Transportation (AIT) CMA05 CENTRAL PEACE-NOTLEY	SP 731:02 C1 17.774 TRIBUTARY TO SPIRIT RIVER (WATERCRS-ST)	BRIDGE CULV	RV 2000	1 3100.0	10.5 -23.0		77.8 74.8 11-09-2024			5.1
72741 -2	SW SEC 13 TWP 79 RGE 9 W6M WHITBURN WATERCOURSE CULVERT ON HWY 49, 30 KM NW OF SPIRIT RIVER	PEACE REGION GRANDE PRAIRIE CT SADDLE HILLS	Alberta Transportation (AIT) CMA05 CENTRAL PEACE-NOTLEY	SP 49:02 C1 48.539 TRIBUTARY TO KSITUAN RIVER (WATERCRS-	BRIDGE CULV	RV 2017	1 3050.0	11.2 23.0		88.9 86.5 25-11-2023			
72743 -1	SW SEC 2 TWP 17 RGE 13 W4M TILLEY EID IRRIGATION CANAL BRIDGE ON PROVINCIAL HIGHWAY 535 NEAR TILLEY	SOUTHERN REGION LETHBRIDGE CT NEWELL	Alberta Transportation (AIT) CMA23 BROOKS-MEDICINE HAT	HC 535:02 C1 13.810 EID - IRRIGATION C (WATERCRS-IC)	STANDARD BRIDGE	IC 1964 1964	1 6.1	8.4 6.1	28.0 49.0 65.5	22.2 51.2 25-01-2023			2.4
72744 -2	NW SEC 25 TWP 16 RGE 13 W4M TILLEY EID IRRIGATION CANAL CULVERT ON LOCAL ROAD, 10 KM SW OF TILLEY	SOUTHERN REGION LETHBRIDGE CT NEWELL	COUNTY OF NEWELL UNDEFINED CMA BROOKS-MEDICINE HAT	MP LOCAL ROAD EID - IRRIGATION C (WATERCRS-IC)	BRIDGE CULV	IC 2022	1 2700.0	8.0 -51.0		88.9 90.3 14-03-2022			
72745 -2	SW SEC 9 TWP 62 RGE 7 W4M FRANCHERE MOOSELAKE RIVER BRIDGE ON LOCAL ROAD NEAR FRANCHERE	NORTH CENTRAL REGION ATHABASCA MD BONNYVILLE	M.D. OF BONNYVILLE NO. 87 UNDEFINED CMA BONNYVILLE-COLD LAKE-ST.	SCC LOCAL ROAD MOOSELAKE RIVER (WATERCRS-ST)	MAJOR BRIDGE	RV 2006 2006	1 15.8	9.0 16.0		72.2 66.5 03-12-2024			
72746 -2	NW SEC 4 TWP 62 RGE 3 W4M ARDMORE MURIEL CREEK BRIDGE ON LOCAL ROAD, 7 KM E OF ARDMORE	NORTH CENTRAL REGION ATHABASCA MD BONNYVILLE	M.D. OF BONNYVILLE NO. 87 UNDEFINED CMA BONNYVILLE-COLD LAKE-ST.	SL LOCAL ROAD MURIEL CREEK (WATERCRS-ST)	STANDARD BRIDGE	RV 2022 2022	1 14.0		28.0 49.0 62.0	100.0 82.8 14-08-2023			
72747 -1	NW SEC 10 TWP 62 RGE 3 W4M ARDMORE MURIEL CREEK CULVERT ON LOCAL ROAD, 7 KM NE OF ARDMORE	NORTH CENTRAL REGION ATHABASCA MD BONNYVILLE	M.D. OF BONNYVILLE NO. 87 UNDEFINED CMA BONNYVILLE-COLD LAKE-ST.	RPA LOCAL ROAD MURIEL CREEK (WATERCRS-ST)	BRIDGE CULV	RV 1999	1 5325.0	7.2		100.0 95.2 21-10-2021			3.7


BF	Legal Land Location Structure Name Location Description	Region District Municipality	Managed By CMA Constituency	Span Types Located On Located Over	Structure Type	Usage Yr Built Yr Supstr	No. Spans Pipes Max Span Length Max Pipe Dia	Clear Rdwy Nom Length Skew	Single (t) Semi (t) Train (t)	Stru Suff Insp	Rat. % Rat. % Date	Theor VCL On Meas VCL On	Deck Height Theor VCL Over Meas VCL Over
72748 -1	NW SEC 13 TWP 62 RGE 3 W4M GRAND CENTRE MURIEL CREEK CULVERT ON LOCAL ROAD, 12 KM NE OF ARDMORE	NORTH CENTRAL REGION ATHABASCA MD BONNYVILLE	M.D. OF BONNYVILLE NO. 87 UNDEFINED CMA BONNYVILLE-COLD LAKE-ST.	SP LOCAL ROAD MURIEL CREEK (WATERCRS-ST)	BRIDGE CULV	RV 1994	1 5230.0	8.0 -40.0			77.8 79.6 21-10-2021		6.8
72749 -1	SW SEC 24 TWP 62 RGE 3 W4M LE GOFF MURIEL CREEK BRIDGE ON LOCAL ROAD NEAR LE GOFF	NORTH CENTRAL REGION ATHABASCA MD BONNYVILLE	M.D. OF BONNYVILLE NO. 87 UNDEFINED CMA BONNYVILLE-COLD LAKE-ST.	PG LOCAL ROAD MURIEL CREEK (WATERCRS-ST)	STANDARD BRIDGE	RV 1960 1960	3 8.5	7.3 25.5	28.0 49.0 62.0		50.0 60.0 03-07-2019		4.9
72752 -1	NE SEC 13 TWP 59 RGE 5 W4M BONNYVILLE WATERCOURSE BRIDGE ON LOCAL ROAD NEAR BONNYVILLE	NORTH CENTRAL REGION ATHABASCA MD BONNYVILLE	M.D. OF BONNYVILLE NO. 87 UNDEFINED CMA BONNYVILLE-COLD LAKE-ST.	HC LOCAL ROAD TRIBUTARY TO MURIEL CREEK (WATERCRS-	STANDARD BRIDGE	RV 1966 1966	2 6.1	6.4 12.2	28.0 49.0 65.5		50.0 58.4 08-09-2022		2.4
72753 -1	NE SEC 23 TWP 60 RGE 5 W4M BONNYVILLE MURIEL CREEK CULVERT ON LOCAL ROAD NEAR BONNYVILLE	NORTH CENTRAL REGION ATHABASCA MD BONNYVILLE	M.D. OF BONNYVILLE NO. 87 UNDEFINED CMA BONNYVILLE-COLD LAKE-ST.	FP LOCAL ROAD MURIEL CREEK (WATERCRS-ST)	BRIDGE CULV	RV 1961	1 1474.0	5.2			55.6 48.1 13-08-2023		1.3
72754 -1	NW SEC 29 TWP 63 RGE 5 W4M LA COREY WATERCOURSE BRIDGE ON LOCAL ROAD NEAR LA COREY	NORTH CENTRAL REGION ATHABASCA MD BONNYVILLE	M.D. OF BONNYVILLE NO. 87 UNDEFINED CMA BONNYVILLE-COLD LAKE-ST.	HC LOCAL ROAD TRIBUTARY TO JACKFISH CREEK	STANDARD BRIDGE	RV 1962 1962	1 6.1	7.3 6.1	28.0 49.0 65.5		55.6 66.6 19-10-2021		2.1
72755 -2	SE SEC 3 TWP 64 RGE 5 W4M LA COREY JACKFISH CREEK BRIDGE ON LOCAL ROAD, 13 KM NE OF LA COREY	NORTH CENTRAL REGION ATHABASCA MD BONNYVILLE	M.D. OF BONNYVILLE NO. 87 UNDEFINED CMA BONNYVILLE-COLD LAKE-ST.	SL LOCAL ROAD JACKFISH CREEK (WATERCRS-ST)	STANDARD BRIDGE	RV 2015 2015	1 14.0	8.8 14.0 -40.0			88.9 80.9 08-09-2022		
72756 -2	NW SEC 9 TWP 66 RGE 14 W4M LAC LA BICHE MISSAWAWI CREEK (TRIBUTARY TO BEAVER) RIVER BRIDGE ON HIGHWAY 663, 13 KM SW	NORTH CENTRAL REGION ATHABASCA CT LAC LA BICHE	Alberta Transportation (AIT) CMA08 FORT MCMURRAY-LAC LA	SP 663:08 C1 36.327 TRIBUTARY TO BEAVER RIVER (WATERCRS-	BRIDGE CULV	RV 2001	1 3050.0	8.4 -15.0			77.8 70.8 17-02-2023		4.0
72757 -2	SW SEC 10 TWP 66 RGE 14 W4M LAC LA BICHE WATERCOURSE BRIDGE ON LOCAL ROAD, 16 KM SW OF LAC LA BICHE	NORTH CENTRAL REGION ATHABASCA CT LAC LA BICHE	LAC LA BICHE COUNTY UNDEFINED CMA FORT MCMURRAY-LAC LA	SL LOCAL ROAD TRIBUTARY TO BEAVER RIVER (WATERCRS-	STANDARD BRIDGE	RV 2021 2021	1 10.0	8.9 10.0 -30.0	28.0 49.0 62.0		100.0 84.8 12-08-2021		
72758 -2	SW SEC 30 TWP 67 RGE 14 W4M LAC LA BICHE WATERCOURSE CULVERT ON LOCAL ROAD NEAR LAC LA BICHE	NORTH CENTRAL REGION ATHABASCA CT LAC LA BICHE	LAC LA BICHE COUNTY UNDEFINED CMA FORT MCMURRAY-LAC LA	MP LOCAL ROAD TRIBUTARY TO LAC LA BICHE (WATERCRS-	BRIDGE CULV	RV 1998	1 2400.0	8.0 -29.0			55.6 66.9 26-08-2022		4.4
72759 -2	SW SEC 25 TWP 67 RGE 15 W4M LAC LA BICHE WATERCOURSE CULVERT ON LOCAL ROAD NEAR LAC LA BICHE	NORTH CENTRAL REGION ATHABASCA CT LAC LA BICHE	LAC LA BICHE COUNTY UNDEFINED CMA FORT MCMURRAY-LAC LA	MP LOCAL ROAD TRIBUTARY TO LAC LA BICHE (WATERCRS-	BRIDGE CULV	RV 1998	1 2400.0	8.0			88.9 83.1 26-08-2022		4.4
72761 -2	SE SEC 1 TWP 17 RGE 14 W4M TILLEY EID CANAL CULVERT ON HWY 535, 16 KM SW OF TILLEY	SOUTHERN REGION LETHBRIDGE CT NEWELL	Alberta Transportation (AIT) CMA23 BROOKS-MEDICINE HAT	MP 535:02 C1 6.275 EID - IRRIGATION C (WATERCRS-IC)	BRIDGE CULV	IC 2016	1 1600.0	9.0 -10.0			55.6 63.8 25-01-2023		
72763 -2	SE SEC 14 TWP 41 RGE 6 W5M ROCKY MT HOUSE WATERCOURSE CULVERT ON LOCAL ROAD NEAR ROCKY MT HOU	CENTRAL REGION RED DEER CT CLEARWATER	CLEARWATER COUNTY UNDEFINED CMA RIMBEY-ROCKY MOUNTAIN	SP LOCAL ROAD EAST LOBSTICK CREEK (WATERCRS-ST)	BRIDGE CULV	RV 2012	1 3050.0	7.0 -5.0			88.9 88.7 19-07-2022		
72765 -1	SE SEC 10 TWP 22 RGE 2 W5M PRIDDIS WATERCOURSE CULVERT ON LOCAL ROAD NEAR PRIDDIS	SOUTHERN REGION CALGARY CT FOOTHILLS	FOOTHILLS COUNTY UNDEFINED CMA HIGHWOOD	MP LOCAL ROAD PINE CREEK (WATERCRS-ST)	BRIDGE CULV	RV 1972	1 1829.0	5.5			44.4 53.9 30-06-2021		2.1
72766 -1	SW SEC 4 TWP 69 RGE 21 W4M PLEASANT VIE DEEP CREEK BRIDGE ON LOCAL ROAD NEAR PLEASANT VIE	NORTH CENTRAL REGION ATHABASCA CT ATHABASCA	ATHABASCA COUNTY UNDEFINED CMA ATHABASCA-BARRHEAD-	PG LOCAL ROAD DEEP CREEK (WATERCRS-ST)	STANDARD BRIDGE	RV 1956 1956	3 8.5	7.3 20.7	28.0 49.0 62.0		50.0 65.0 16-10-2023		4.9
72767 -2	NW SEC 27 TWP 57 RGE 24 W4M LEGAL FAIRYDELL CREEK CULVERT ON LOCAL ROAD, 8 KM E OF LEGAL	NORTH CENTRAL REGION STONY PLAIN CT STURGEON	STURGEON COUNTY UNDEFINED CMA MORINVILLE-ST. ALBERT	MP LOCAL ROAD FAIRYDELL CREEK (WATERCRS-ST)	BRIDGE CULV	RV 2023	1 2200.0	8.0			100.0 100.0 24-10-2023		
72768 -2	NE SEC 18 TWP 75 RGE 6 W5M SLAVE LAKE MARTEN CREEK BRIDGE ON LOCAL ROAD 30 KM NW OF SLAVE LAKE	NORTH CENTRAL REGION ATHABASCA MD LESSER SLAVE RVR	M.D. OF LESSER SLAVE UNDEFINED CMA LESSER SLAVE LAKE	SC LOCAL ROAD MARTEN CREEK (WATERCRS-ST)	STANDARD BRIDGE	RV 2006 2006	3 12.8	8.0 32.8 0.0	28.0 49.0 62.0		55.6 62.0 05-06-2024		
72770 -1	SW SEC 2 TWP 78 RGE 16 W5M LEICESTER TRIBUTARY TO SOUTH HEART RIVER CULVERT ON LOCAL ROAD, 2 KM E OF LEICESTER	PEACE REGION PEACE RIVER CT BIG LAKES	BIG LAKES COUNTY UNDEFINED CMA LESSER SLAVE LAKE	SP LOCAL ROAD TRIBUTARY TO SOUTH HEART RIVER	BRIDGE CULV	RV 1998	1 2740.0	12.0 45.0			66.7 69.9 01-09-2023		4.3
72773 -1	SW SEC 8 TWP 78 RGE 22 W5M GIROUXVILLE TRIBUTARY TO HUNTING CREEK CULVERT ON LOCAL ROAD, 4 KM SW OF GIROUXVILLE	PEACE REGION PEACE RIVER MD SMOKY RIVER	M.D. OF SMOKY RIVER NO. UNDEFINED CMA CENTRAL PEACE-NOTLEY	MP LOCAL ROAD TRIBUTARY TO HUNTING CREEK	BRIDGE CULV	RV 1991	1 3000.0	8.0			88.9 82.8 27-10-2020		5.5
72774 -1	NW SEC 31 TWP 76 RGE 21 W5M FALHER PEAVINE CREEK BRIDGE ON LOCAL ROAD NEAR FALHER	PEACE REGION PEACE RIVER MD SMOKY RIVER	M.D. OF SMOKY RIVER NO. UNDEFINED CMA CENTRAL PEACE-NOTLEY	PG LOCAL ROAD PEAVINE CREEK (WATERCRS-ST)	STANDARD BRIDGE	RV 1954 1954	3 6.1	6.4 18.3	28.0 49.0 62.0		55.6 53.3 25-10-2024		4.6
72776 -1	SW SEC 8 TWP 19 RGE 2 W5M HARTELL TONGUE CREEK BRIDGE ON LOCAL ROAD NEAR HARTELL	SOUTHERN REGION CALGARY CT FOOTHILLS	FOOTHILLS COUNTY UNDEFINED CMA LIVINGSTONE-MACLEOD	PG LOCAL ROAD TONGUE CREEK (WATERCRS-ST)	STANDARD BRIDGE	RV 1956 1956	2 6.1	8.2 12.2	28.0 49.0 62.0		50.0 55.1 17-08-2022		3.4
72777 -1	NW SEC 36 TWP 1 RGE 21 W4M DEL BONITA SHANKS CREEK CULVERT ON LOCAL ROAD NEAR DEL BONITA	SOUTHERN REGION LETHBRIDGE CT CARDSTON	CARDSTON COUNTY UNDEFINED CMA CARDSTON-SIKSIKA	MP LOCAL ROAD SHANKS CREEK (WATERCRS-ST)	BRIDGE CULV	RV 1999	1 1400.0	7.0 0.0			88.9 84.7 08-11-2019		


		Transportation Infrastructure Management System										2025/03/06	
		Bridge Structures Report											
		All 'IN SERVICE' Structures - Sorted By: File Number											
Page 297 of 772													
BF	Legal Land Location Structure Name Location Description	Region District Municipality	Managed By CMA Constituency	Span Types Located On Located Over	Structure Type	Usage Yr Built Yr Supstr	No. Spans Pipes Max Span Length Max Pipe Dia	Clear Rdwy Nom Length Skew	Single (t) Semi (t) Train (t)	Stru Suff Insp	Rat. % Rat. % Date	Theor VCL On Meas VCL On	Deck Height Theor VCL Over Meas VCL Over
72779 -1	NE SEC 11 TWP 48 RGE 5 W5M BRETON MOOSE CREEK (2ND ORDER TRIBUTARY TO POPLAR CREEK)CULVERT ON LOCAL ROAD,	NORTH CENTRAL REGION STONY PLAIN CT BRAZEAU	BRAZEAU COUNTY UNDEFINED CMA DRAYTON VALLEY-DEVON	SP LOCAL ROAD TRIBUTARY TO POPLAR CREEK (WATERCRS-	BRIDGE CULV	RV 1991	1 4920.0	8.0 -34.0			55.6 65.1 12-07-2021		11.8
72783 -2	NW SEC 14 TWP 41 RGE 25 W4M MORNINGSIDE WATERCOURSE CULVERT ON LOCAL ROAD, 17 KM SE OF MORNINGSIDE	CENTRAL REGION RED DEER CT LACOMBE	LACOMBE COUNTY UNDEFINED CMA LACOMBE-PONOKA	MP:MP LOCAL ROAD TRIBUTARY TO PARLBY CREEK (WATERCRS-	BRIDGE CULV	RV 2017	2 1800.0	8.0 -45.0			88.9 82.1 16-11-2023		
72784 -1	SW SEC 6 TWP 46 RGE 7 W5M ALDER FLATS ROSE CREEK BRIDGE ON LOCAL ROAD, 5 KM W OF ALDER FLATS	CENTRAL REGION RED DEER CT WETASKIWIN	COUNTY OF WETASKIWIN NO. UNDEFINED CMA RIMBEY-ROCKY MOUNTAIN	SC LOCAL ROAD ROSE CREEK (WATERCRS-ST)	STANDARD BRIDGE	RV 2000 2000	3 12.0	8.0 36.0 10.0	28.0 49.0 62.0	66.7 57.0 14-07-2021			5.4
72789 -1	SW SEC 35 TWP 109 RGE 14 W5M HIGH LEVEL WATERCOURSE CULVERT ON LOCAL ROAD NEAR HIGH LEVEL	PEACE REGION PEACE RIVER CT MACKENZIE	MACKENZIE COUNTY UNDEFINED CMA PEACE RIVER	MP:FP LOCAL ROAD TRIBUTARY TO PEACE RIVER (WATERCRS-	BRIDGE CULV	RV 1972	2 1474.0	7.0			44.4 49.7 20-09-2023		1.9
72790 -1	SW SEC 28 TWP 83 RGE 1 W6M WHITELAW LEITH RIVER CULVERT ON HIGHWAY 685, 13 KM N OF WHITELAW	PEACE REGION GRANDE PRAIRIE CT CLEAR HILLS	Alberta Transportation (AIT) CMA04 CENTRAL PEACE-NOTLEY	SPE 685:04 C1 18.573 LEITH RIVER (WATERCRS-ST)	BRIDGE CULV	RV 1985	1 3675.0	9.0			77.8 68.4 03-05-2022		5.0
72793 -2	NW SEC 2 TWP 84 RGE 1 W6M WHITELAW WATERCOURSE CULVERT ON LOCAL ROAD, 18 KM N OF WHITELAW	PEACE REGION GRANDE PRAIRIE CT CLEAR HILLS	CLEAR HILLS COUNTY UNDEFINED CMA CENTRAL PEACE-NOTLEY	MP:MP LOCAL ROAD TRIBUTARY TO LEITH RIVER (WATERCRS-ST)	BRIDGE CULV	RV 2015	2 2000.0	8.0 -2.0			55.6 75.6 02-05-2020		
72794 -1	SW SEC 33 TWP 80 RGE 2 W6M BLUESKY COULEE CULVERT ON LOCAL ROAD NEAR BLUESKY	PEACE REGION GRANDE PRAIRIE MD FAIRVIEW	M.D. OF FAIRVIEW NO. 136 UNDEFINED CMA CENTRAL PEACE-NOTLEY	SPE LOCAL ROAD TRIBUTARY TO PEACE RIVER (WATERCRS-	BRIDGE CULV	RV 1959	1 1524.0	5.9			66.7 68.1 15-10-2022		2.1
72795 -1	SW SEC 28 TWP 84 RGE 4 W6M HINES CREEK JACREEK CREEK CULVERT ON LOCAL ROAD NEAR HINES CREEK	PEACE REGION GRANDE PRAIRIE CT CLEAR HILLS	CLEAR HILLS COUNTY UNDEFINED CMA CENTRAL PEACE-NOTLEY	MP:MP LOCAL ROAD TRIBUTARY TO JACK CK (WATERCRS-ST)	BRIDGE CULV	RV 1982	2 1200.0	6.0			55.6 60.0 22-09-2021		
72796 -1	SW SEC 17 TWP 87 RGE 8 W6M WORSLEY WATERCOURSE CULVERT ON LOCAL ROAD NEAR WORSLEY	PEACE REGION GRANDE PRAIRIE CT CLEAR HILLS	CLEAR HILLS COUNTY UNDEFINED CMA CENTRAL PEACE-NOTLEY	MP LOCAL ROAD 2ND ORDER TRIBUTARY TO EUREKA RIVER	BRIDGE CULV	RV 1998	1 2200.0	9.1 -10.0			55.6 59.1 01-10-2022		5.5
72797 -1	SE SEC 16 TWP 87 RGE 8 W6M WORSLEY WATERCOURSE BRIDGE ON LOCAL ROAD NEAR WORSLEY	PEACE REGION GRANDE PRAIRIE CT CLEAR HILLS	CLEAR HILLS COUNTY UNDEFINED CMA CENTRAL PEACE-NOTLEY	HC LOCAL ROAD 3RD ORDER TRIBUTARY TO EUREKA RIVER	STANDARD BRIDGE	RV 1968 1968	1 6.1	7.3 6.1	28.0 49.0 65.5	50.0 63.6 30-09-2022			2.1
72801 -1	SW SEC 30 TWP 76 RGE 5 W6M WOKING SADDLE BURNT RIVER BRIDGE ON LOCAL ROAD, 2 KM N OF WOKING	PEACE REGION GRANDE PRAIRIE CT SADDLE HILLS	SADDLE HILLS COUNTY UNDEFINED CMA CENTRAL PEACE-NOTLEY	TH, TT LOCAL ROAD SADDLE RIVER (WATERCRS-ST)	MAJOR BRIDGE	RV 1935 1935	5 38.1	4.8 60.1		38.9 48.8 27-10-2021	4.6		9.4
72802 -1	SE SEC 17 TWP 57 RGE 27 W4M BUSBY RIV QUI BARR CULVERT ON LOCAL ROAD NEAR BUSBY	NORTH CENTRAL REGION ATHABASCA CT WESTLOCK	WESTLOCK COUNTY UNDEFINED CMA LAC STE. ANNE-PARKLAND	SPE LOCAL ROAD RIVIERE QUI BARRE (WATERCRS-ST)	BRIDGE CULV	RV 1987	1 2433.0	4.9			55.6 63.6 21-07-2021		3.5
72803 -1	NW SEC 22 TWP 58 RGE 26 W4M PICARDVILLE REDWATER RIVER BRIDGE ON LOCAL ROAD NEAR PICARDVILLE	NORTH CENTRAL REGION ATHABASCA CT WESTLOCK	WESTLOCK COUNTY UNDEFINED CMA ATHABASCA-BARRHEAD-	HC LOCAL ROAD REDWATER RIVER (WATERCRS-ST)	STANDARD BRIDGE	RV 1963 1963	1 8.5	6.4 8.5	30.1 52.8 75.4	50.0 64.5 12-10-2022			3.0
72806 -1	NE SEC 32 TWP 76 RGE 7 W4M CONKLIN JACKFISH RIVER BRIDGE ON LOCAL ROAD, 3 KM E OF CONKLIN	NORTH CENTRAL REGION FORT MCMURRAY SPM WOOD BUFFALO	Unknown Private Organization or UNDEFINED CMA FORT MCMURRAY-LAC LA	SC LOCAL ROAD JACKFISH RIVER (WATERCRS-ST)	STANDARD BRIDGE	RV 2000 2000	3 12.8	4.3 38.4	28.0 49.0 62.0	72.2 59.9 05-06-2018			3.5
72807 -1	SW SEC 1 TWP 58 RGE 3 W5M DUNSTABLE MACDONALD CREEK BRIDGE ON PROVINCIAL HIGHWAY 651 NEAR DUNSTABLE	NORTH CENTRAL REGION ATHABASCA CT BARRHEAD	Alberta Transportation (AIT) CMA10 ATHABASCA-BARRHEAD-	SM 651:02 C1 3.262 MACDONALD CREEK (WATERCRS-ST)	STANDARD BRIDGE	RV 1982 1982	3 10.0	10.0 22.0	28.0 49.0 62.0	27.8 39.9 27-08-2024			
72808 -1	SE SEC 30 TWP 59 RGE 2 W5M BARRHEAD NEVILLE CREEK (TRIBUTARY TO PADDLE RIVER) CULVERT ON LOCAL ROAD, 7 KM E OF	NORTH CENTRAL REGION ATHABASCA CT BARRHEAD	COUNTY OF BARRHEAD NO. UNDEFINED CMA ATHABASCA-BARRHEAD-	SPE LOCAL ROAD TRIBUTARY TO PADDLE RIVER (WATERCRS-	BRIDGE CULV	RV 1990	1 3675.0	9.0			77.8 75.3 04-10-2022		4.9
72810 E-1	SE SEC 6 TWP 55 RGE 2 W5M GUNN STURGEON RIVER BRIDGE ON HIGHWAY 43, 5 KM SE OF GUNN	NORTH CENTRAL REGION STONY PLAIN CT LAC STE. ANNE	Alberta Transportation (AIT) CMA12 LAC STE. ANNE-PARKLAND	RM 43:22 R1 3.915 STURGEON RIVER (WATERCRS-ST)	MAJOR BRIDGE	RV 1980 1980	1 28.0	12.5 28.0 -30.0	28.0 49.0 62.0	38.9 44.1 05-12-2023			4.9
72810 W-2	SE SEC 6 TWP 55 RGE 2 W5M GUNN STURGEON RIVER BRIDGE ON HIGHWAY 43, 5 KM SE OF GUNN	NORTH CENTRAL REGION STONY PLAIN CT LAC STE. ANNE	Alberta Transportation (AIT) CMA12 LAC STE. ANNE-PARKLAND	RM 43:22 L1 3.941 STURGEON RIVER (WATERCRS-ST)	MAJOR BRIDGE	RV 1980 1980	1 28.0	12.5 28.0 -30.0	28.0 49.0 62.0	77.8 67.4 05-12-2023			4.9
72810 BXL-3	SE SEC 6 TWP 55 RGE 2 W5M STURGEON RIVER BRIDGE ON HIGHWAY 43, 5 KM SE OF GUNN	NORTH CENTRAL REGION STONY PLAIN CT LAC STE. ANNE	Alberta Transportation (AIT) CMA12 LAC STE. ANNE-PARKLAND	STURGEON RIVER (WATERCRS-ST)	EXTENDED BANK P ROTECTION	1980							
72810 BXR-4	SE SEC 6 TWP 55 RGE 2 W5M STURGEON RIVER BRIDGE ON HIGHWAY 43, 5 KM SE OF GUNN	NORTH CENTRAL REGION STONY PLAIN CT LAC STE. ANNE	Alberta Transportation (AIT) CMA12 LAC STE. ANNE-PARKLAND	STURGEON RIVER (WATERCRS-ST)	EXTENDED BANK P ROTECTION	1980							
72811 -2	NE SEC 19 TWP 75 RGE 5 W6M BRAEBURN CREEK CULVERT ON LOCAL ROAD NEAR WOKING	PEACE REGION GRANDE PRAIRIE CT SADDLE HILLS	SADDLE HILLS COUNTY UNDEFINED CMA CENTRAL PEACE-NOTLEY	MP LOCAL ROAD BRAEBURN CREEK (WATERCRS-ST)	BRIDGE CULV	RV 2010	1 1800.0	9.0 45.0			88.9 67.7 02-06-2020		

		Transportation Infrastructure Management System										2025/03/06	
Bridge Structures Report													
All 'IN SERVICE' Structures - Sorted By: File Number													
Page 298 of 772													
BF	Legal Land Location Structure Name Location Description	Region District Municipality	Managed By CMA Constituency	Span Types Located On Located Over	Structure Type	Usage Yr Built Yr Supstr	No. Spans Pipes Max Span Length Max Pipe Dia	Clear Rdwy Nom Length Skew	Single (t) Semi (t) Train (t)	Stru Suff Insp	Rat. % Rat. % Date	Theor VCL On Meas VCL On	Deck Height Theor VCL Over Meas VCL Over
72815 -1	SW SEC 17 TWP 61 RGE 4 W5M CAMP CREEK CAMP CREEK 2 BRIDGE ON LOCAL ROAD NEAR CAMP CREEK	NORTH CENTRAL REGION ATHABASCA CT BARRHEAD	COUNTY OF BARRHEAD NO. UNDEFINED CMA ATHABASCA-BARRHEAD-	PG LOCAL ROAD CAMP CREEK (WATERCRS-ST)	STANDARD BRIDGE	RV 1958 1958	2 6.1	7.3 12.2 -30.0	28.0 49.0 62.0	38.9 58.3 07-10-2024			3.0
72816 -2	SE SEC 31 TWP 59 RGE 12 W4M SPEDDEN CACHE CREEK CULVERT ON HIGHWAY 28, 3 KM W OF SPEDDEN	NORTH CENTRAL REGION ATHABASCA CT SMOKY LAKE	Alberta Transportation (AIT) CMA07 ATHABASCA-BARRHEAD-	SP 28:10 C1 17.304 CACHE CREEK (WATERCRS-ST)	BRIDGE CULV	RV 2014	1 4300.0	13.4		88.9 89.5 17-06-2024			
72818 -1	SW SEC 18 TWP 29 RGE 20 W4M DRUMHELLER WATERCOURSE CULVERT ON PROVINCIAL HIGHWAY 575 NEAR DRUMHELLER	CENTRAL REGION HANNA CT KNEEHILL	Alberta Transportation (AIT) CMA21 OLDS-DIDSBURY-THREE	SP 575:04 C1 30.871 TRIBUTARY TO RED DEER RIVER	BRIDGE CULV	RV 1986	1 2400.0	10.1 25.0		33.3 38.9 19-11-2023			4.5
72819 -1	SW SEC 23 TWP 39 RGE 7 W5M ROCKY MT HOU CNR OVERPASS ON HWY. 11, AT ROCKY MOUNTAIN HOUSE	CENTRAL REGION RED DEER ROCKY MOUNTAIN	Alberta Transportation (AIT) CMA18 RIMBEY-ROCKY MOUNTAIN	RD 11:10 C1 10.491 RAILWAY CNR	MAJOR BRIDGE	RO 1977 1977	3 15.2	13.4 45.6 -12.0	28.0 49.0 62.0	66.7 54.4 15-11-2024			7.9 7.0
72820 -1	NE SEC 11 TWP 12 RGE 4 W4M DUNMORE TRIBUTARY TO ROSS CREEK CULVERT ON HIGHWAY 1, 10 KM E OF DUNMORE	SOUTHERN REGION LETHBRIDGE CT CYPRESS	Alberta Transportation (AIT) CMA23 CYPRESS-MEDICINE HAT	MP-BP-MP 1:22 L1 14.667, 1:22 R1 14.684 TRIBUTARY TO ROSS CREEK (WATERCRS-ST)	BRIDGE CULV	RV 1952	1 1200.0	25.6 0.0		55.6 55.6 28-05-2024			3.7
72821 -1	NE SEC 29 TWP 11 RGE 1 W4M WALSH TRIBUTARY TO MACKAY CREEK CULVERT ON HIGHWAY 1, 5 KM W OF WALSH	SOUTHERN REGION LETHBRIDGE CT CYPRESS	Alberta Transportation (AIT) CMA23 CYPRESS-MEDICINE HAT	MP:MP 1:22 R1 39.804, 1:22 L1 39.790 TRIBUTARY TO MACKAY CREEK (WATERCRS-	BRIDGE CULV	RV 1992	2 1400.0	13.2		33.3 42.9 28-05-2024			2.7
72825 -1	NW SEC 10 TWP 6 RGE 3 W4M THELMA LODGE CREEK BRIDGE ON LOCAL ROAD NEAR THELMA	SOUTHERN REGION LETHBRIDGE CT CYPRESS	CYPRESS COUNTY UNDEFINED CMA CYPRESS-MEDICINE HAT	TT LOCAL ROAD LODGE CREEK (WATERCRS-ST)	STANDARD BRIDGE	RV 1960 1960	2 8.5	5.5 17.0	28.0 40.6 58.0	50.0 52.9 30-05-2024			3.7
72826 -1	NW SEC 12 TWP 79 RGE 12 W6M GORDONDALE WATERCOURSE CULVERT ON PROVINCIAL HIGHWAY 49 NEAR GORDONDALE	PEACE REGION GRANDE PRAIRIE CT SADDLE HILLS	Alberta Transportation (AIT) CMA05 CENTRAL PEACE-NOTLEY	SP 49:02 C1 18.585 TRIBUTARY TO HENDERSON CREEK	BRIDGE CULV	RV 1976	1 2430.0	10.3 -10.0		55.6 47.1 25-11-2023			6.7
72827 -1	SW SEC 5 TWP 62 RGE 8 W4M GLENDON WATERCOURSE BRIDGE ON LOCAL ROAD NEAR GLENDON	NORTH CENTRAL REGION ATHABASCA MD BONNYVILLE	M.D. OF BONNYVILLE NO. 87 UNDEFINED CMA BONNYVILLE-COLD LAKE-ST.	SM LOCAL ROAD TRIBUTARY TO COLUMBINE CREEK	STANDARD BRIDGE	RV 1987 1987	1 6.0	7.6 6.0	28.0 49.0 62.0	77.8 75.1 02-07-2019			3.0
72828 -1	NW SEC 13 TWP 60 RGE 13 W4M VILNA CACHE CREEK BRIDGE ON LOCAL ROAD NEAR VILNA	NORTH CENTRAL REGION ATHABASCA CT SMOKY LAKE	SMOKY LAKE COUNTY UNDEFINED CMA ATHABASCA-BARRHEAD-	PG LOCAL ROAD CACHE CREEK (WATERCRS-ST)	STANDARD BRIDGE	RV 1959 1959	1 6.1	7.3 6.1	28.0 49.0 62.0	38.9 59.0 09-05-2024			3.0
72829 -1	SW SEC 7 TWP 91 RGE 22 W5M NORTH STAR BUCHANAN CREEK BRIDGE ON LOCAL ROAD NEAR NORTH STAR	PEACE REGION PEACE RIVER CT NORTHERN LIGHTS	COUNTY OF NORTHERN UNDEFINED CMA PEACE RIVER	HC LOCAL ROAD BUCHANAN CREEK (WATERCRS-ST)	STANDARD BRIDGE	RV 1964 1964	3 6.1	7.3 18.3	28.0 49.0 65.5	55.6 63.7 17-08-2017			4.3
72830 -1	NW SEC 20 TWP 91 RGE 22 W5M MANNING BUCHANAN CREEK BRIDGE ON LOCAL ROAD NEAR MANNING	PEACE REGION PEACE RIVER CT NORTHERN LIGHTS	COUNTY OF NORTHERN UNDEFINED CMA PEACE RIVER	HC LOCAL ROAD BUCHANAN CREEK (WATERCRS-ST)	STANDARD BRIDGE	RV 1964 1964	3 6.1	6.4 18.3 0.0	28.0 49.0 65.5	33.3 45.8 11-11-2021			4.3
72831 -1	NW SEC 25 TWP 92 RGE 23 W5M HOTCHKISS SOLDAR CREEK BRIDGE ON LOCAL ROAD NEAR HOTCHKISS	PEACE REGION PEACE RIVER CT NORTHERN LIGHTS	COUNTY OF NORTHERN UNDEFINED CMA PEACE RIVER	HC LOCAL ROAD SOLDAR CREEK (WATERCRS-ST)	STANDARD BRIDGE	RV 1967 1967	1 8.5	7.3 8.5 0.0	30.1 52.8 75.4	38.9 66.0 21-06-2019			3.0
72834 -2	SE SEC 14 TWP 17 RGE 17 W4M EYREMORE WATERCOURSE CULVERT ON LOCAL ROAD NEAR EYREMORE	SOUTHERN REGION LETHBRIDGE CT NEWELL	COUNTY OF NEWELL UNDEFINED CMA BROOKS-MEDICINE HAT	MP LOCAL ROAD TRIBUTARY TO BOW RIVER (WATERCRS-ST)	BRIDGE CULV	RV 2009	1 3300.0	9.0		100.0 94.3 06-11-2023			4.4
72835 -1	NW SEC 28 TWP 44 RGE 17 W4M BAWLF DRIEDMEAT CREEK BRIDGE ON LOCAL ROAD NEAR BAWLF	CENTRAL REGION VERMILION CT CAMROSE	CAMROSE COUNTY UNDEFINED CMA CAMROSE	HC LOCAL ROAD DRIEDMEAT CREEK (WATERCRS-ST)	STANDARD BRIDGE	RV 1970 1970	1 11.6	7.3 11.6 -30.0	35.3 57.6 82.2	55.6 70.7 17-02-2023			3.4
72836 -2	SW SEC 30 TWP 23 RGE 22 W4M GLEICHEN WATERCOURSE CULVERT ON PROVINCIAL HIGHWAY 1 NEAR GLEICHEN	SOUTHERN REGION CALGARY CT WHEATLAND	Alberta Transportation (AIT) CMA30 OLDS-DIDSBURY-THREE	MP-SSP-MP 1:14 L1 18.922, 1:14 R1 18.885 2ND ORDER TRIBUTARY TO CROWFOOT	BRIDGE CULV	RV 2006	1 1524.0	26.8 15.0		77.8 70.0 18-07-2024			
72837 -1	NW SEC 30 TWP 30 RGE 17 W4M DELIA WATERCOURSE CULVERT ON LOCAL ROAD NEAR DELIA	CENTRAL REGION HANNA CT STARLAND	STARLAND COUNTY UNDEFINED CMA DRUMHELLER-STETTTLER	SP:SP LOCAL ROAD TRIBUTARY TO MICHICHI CREEK	BRIDGE CULV	RV 1981	2 1500.0	7.0 15.0		55.6 62.5 14-03-2024			4.3
72838 -1	SW SEC 13 TWP 32 RGE 18 W4M DELIA WATERCOURSE CULVERT ON LOCAL ROAD NEAR DELIA	CENTRAL REGION HANNA CT STARLAND	STARLAND COUNTY UNDEFINED CMA DRUMHELLER-STETTTLER	RPP LOCAL ROAD TRIBUTARY TO WOLF CREEK (WATERCRS-	BRIDGE CULV	RV 1958	1 1790.0	4.5 -10.0		55.6 56.3 14-03-2024			1.8
72839 -1	NE SEC 31 TWP 38 RGE 19 W4M STETTTLER REDWILLOW CREEK CULVERT ON LOCAL ROAD IN STETTTLER	CENTRAL REGION HANNA STETTTLER	STETTTLER UNDEFINED CMA DRUMHELLER-STETTTLER	RPE LOCAL ROAD REDWILLOW CREEK (WATERCRS-ST)	BRIDGE CULV	RV 1988	1 2121.0	8.5 -30.0		55.6 59.3 04-08-2005			2.9
72840 -1	SW SEC 13 TWP 26 RGE 22 W4M STANDARD SEVERN CREEK CULVERT ON LOCAL ROAD NEAR STANDARD	SOUTHERN REGION CALGARY CT WHEATLAND	WHEATLAND COUNTY UNDEFINED CMA OLDS-DIDSBURY-THREE	SPE:SPE LOCAL ROAD SEVERN CREEK (WATERCRS-ST)	BRIDGE CULV	RV 1986	2 1813.0	8.6 -12.0		77.8 69.8 10-07-2019			4.5
72841 -1	NE SEC 20 TWP 27 RGE 22 W4M REDLAND ATUSIS CREEK BRIDGE ON LOCAL ROAD NEAR REDLAND	SOUTHERN REGION CALGARY CT WHEATLAND	WHEATLAND COUNTY UNDEFINED CMA OLDS-DIDSBURY-THREE	PG LOCAL ROAD ATUSIS CREEK (WATERCRS-ST)	STANDARD BRIDGE	RV 1961 1961	2 6.1	8.2 12.2	28.0 49.0 62.0	50.0 58.1 03-05-2024			3.0


		<div>Transportation Infrastructure Management System</div> <div>Bridge Structures Report</div> <div>All 'IN SERVICE' Structures - Sorted By: File Number</div>										2025/03/06			
														Page 299 of 772	
BF	Legal Land Location Structure Name Location Description	Region District Municipality	Managed By CMA Constituency	Span Types Located On Located Over	Structure Type	Usage Yr Built Yr Supstr	No. Spans Pipes Max Span Length Max Pipe Dia	Clear Rdwy Nom Length Skew	Single (t) Semi (t) Train (t)	Stru Suff Insp	Rat. % Rat. % Date	Theor VCL On Meas VCL On	Deck Height Theor VCL Over Meas VCL Over		
72842 -1	NE SEC 8 TWP 24 RGE 23 W4M STRATHMORE WATERCOURSE CULVERT ON PROVINCIAL HIGHWAY 1 NEAR STRATHMORE	SOUTHERN REGION CALGARY CT WHEATLAND	Alberta Transportation (AIT) CMA30 CARDSTON-SIKSIKA	FP-MP 1:14 R1 5.916, 1:14 L1 5.916 2ND ORDER TRIBUTARY TO CROWFOOT	BRIDGE CULV	RV 1950	1 900.0	26.0			55.6 66.3 19-01-2014				
72843 -2	NW SEC 16 TWP 17 RGE 25 W4M ENSIGN WATERCOURSE CULVERT ON LOCAL ROAD, 7 KM SE OF ENSIGN	SOUTHERN REGION LETHBRIDGE CT VULCAN	VULCAN COUNTY UNDEFINED CMA CARDSTON-SIKSIKA	MP;MP LOCAL ROAD 2ND ORDER TRIBUTARY TO WEST	BRIDGE CULV	RV 2017	2 2700.0	7.0			55.6 66.5 01-04-2022				
72845 -1	SW SEC 21 TWP 21 RGE 4 W5M MILLARVILLE FISHER CREEK BRIDGE ON LOCAL ROAD NEAR MILLARVILLE	SOUTHERN REGION CALGARY CT FOOTHILLS	FOOTHILLS COUNTY UNDEFINED CMA BANFF-KANANASKIS	HC LOCAL ROAD FISHER CREEK (WATERCRS-ST)	STANDARD BRIDGE	RV 1969 1969	3 8.5	8.5 20.7	28.0 49.0 65.5	44.4 58.9 31-07-2020			4.3		
72847 -2	NE SEC 11 TWP 23 RGE 5 W5M BRAGG CREEK BRAGG CREEK BRIDGE ON LOCAL ROAD, 2 KM W OF BRAGG CREEK	SOUTHERN REGION CALGARY CT ROCKY VIEW	ROCKY VIEW COUNTY UNDEFINED CMA BANFF-KANANASKIS	SLW LOCAL ROAD BRAGG CREEK (WATERCRS-ST)	STANDARD BRIDGE	RV 2013 2013	1 14.0	9.0 14.0 -45.0	28.0 49.0 62.0	83.3 75.8 23-05-2023					
72848 -2	SW SEC 25 TWP 17 RGE 24 W4M VULCAN SNAKE CREEK CULVERT ON LOCAL ROAD, 12 KM NE OF VULCAN	SOUTHERN REGION LETHBRIDGE CT VULCAN	VULCAN COUNTY UNDEFINED CMA CARDSTON-SIKSIKA	MP;MP LOCAL ROAD SNAKE CREEK (WATERCRS-ST)	BRIDGE CULV	RV 2018	2 2000.0	8.5		100.0 86.3 19-10-2023					
72849 -2	SW SEC 12 TWP 17 RGE 25 W4M VULCAN WATERCOURSE CULVERT ON LOCAL ROAD, 7 KM NW OF VULCAN	SOUTHERN REGION LETHBRIDGE CT VULCAN	VULCAN COUNTY UNDEFINED CMA CARDSTON-SIKSIKA	MP LOCAL ROAD 2ND ORDER TRIBUTARY TO WEST	BRIDGE CULV	RV 2000	1 2000.0	7.6 -20.0		66.7 75.0 07-06-2023					
72850 -1	SE SEC 14 TWP 17 RGE 25 W4M VULCAN WATERCOURSE CULVERT ON LOCAL ROAD NEAR VULCAN	SOUTHERN REGION LETHBRIDGE CT VULCAN	VULCAN COUNTY UNDEFINED CMA CARDSTON-SIKSIKA	MP LOCAL ROAD TRIBUTARY TO WEST ARROWWOOD CREEK	BRIDGE CULV	RV 1998	1 2000.0	8.0		77.8 82.7 13-11-2021			2.9		
72851 -1	SW SEC 11 TWP 16 RGE 25 W4M KIRKCALDY WATERCOURSE CULVERT ON LOCAL ROAD NEAR KIRKCALDY	SOUTHERN REGION LETHBRIDGE CT VULCAN	VULCAN COUNTY UNDEFINED CMA CARDSTON-SIKSIKA	MP LOCAL ROAD TRIBUTARY TO VULCAN SINK (WATERCRS-	BRIDGE CULV	RV 1958	1 1524.0	7.3		66.7 65.0 29-03-2022			8.0		
72854 -1	SE SEC 4 TWP 48 RGE 3 W5M BRETON LITTLE STRAW CULVERT ON PROVINCIAL HIGHWAY 616 NEAR BRETON	NORTH CENTRAL REGION STONY PLAIN CT BRAZEAU	Alberta Transportation (AIT) CMA11 DRAYTON VALLEY-DEVON	SPE;MP 616:04 C1 5.791 LITTLE STRAWBERRY CREEK (WATERCRS-	BRIDGE CULV	RV 1962	2 2123.0	10.0 10.0		44.4 46.3 26-06-2024			6.6		
72855 -1	SW SEC 15 TWP 49 RGE 3 W5M WARBURG WATERCOURSE CULVERT ON LOCAL ROAD NEAR WARBURG	NORTH CENTRAL REGION STONY PLAIN CT LEDUC	LEDUC COUNTY UNDEFINED CMA DRAYTON VALLEY-DEVON	SPE LOCAL ROAD TRIBUTARY TO STRAWBERRY CREEK	BRIDGE CULV	RV 1958	1 1813.0	7.7 -30.0		55.6 59.4 21-03-2022			2.7		
72857 -1	SW SEC 15 TWP 58 RGE 6 W5M GLENISTER CONNOR CREEK CULVERT ON LOCAL ROAD, 19 KM NE OF SANGUDO	NORTH CENTRAL REGION STONY PLAIN CT LAC STE. ANNE	LAC STE. ANNE COUNTY UNDEFINED CMA LAC STE. ANNE-PARKLAND	MP;MP;MP LOCAL ROAD TRIBUTARY TO CONNOR CK (WATERCRS-ST)	BRIDGE CULV	RV 1910	3 900.0	5.0		55.6 50.5 01-10-2021					
72860 -2	NW SEC 3 TWP 71 RGE 25 W5M CROOKED CREEK WATERCOURSE CULVERT ON LOCAL ROAD, 8 KM SE OF CROOKED CREEK	PEACE REGION GRANDE PRAIRIE MD GREENVIEW	M.D. OF GREENVIEW NO. 16 UNDEFINED CMA CENTRAL PEACE-NOTLEY	MP LOCAL ROAD TRIBUTARY TO CORNWALL CREEK	BRIDGE CULV	RV 2013	1 2700.0	7.0 -4.0		77.8 79.9 29-06-2023					
72861 -1	SW SEC 3 TWP 81 RGE 20 W5M RENO WATERCOURSE BRIDGE ON LOCAL ROAD NEAR RENO	PEACE REGION PEACE RIVER CT NORTHERN SUNRISE	NORTHERN SUNRISE UNDEFINED CMA PEACE RIVER	TT LOCAL ROAD TRIBUTARY TO HEART RIVER (WATERCRS-	STANDARD BRIDGE	RV 1958 1958	1 8.5	6.1 8.5 0.0	29.4 51.5 73.5	50.0 59.4 17-06-2022			2.7		
72863 -1	SW SEC 13 TWP 81 RGE 1 W6M BLUESKY WATERCOURSE BRIDGE ON LOCAL ROAD NEAR BLUESKY	PEACE REGION GRANDE PRAIRIE MD FAIRVIEW	M.D. OF FAIRVIEW NO. 136 UNDEFINED CMA CENTRAL PEACE-NOTLEY	SM LOCAL ROAD TRIBUTARY TO PEACE RIVER (WATERCRS-	STANDARD BRIDGE	RV 1981 1981	1 6.0	7.6 6.0	28.0 49.0 62.0	38.9 57.4 16-10-2024			3.0		
72864 -1	NW SEC 8 TWP 81 RGE 1 W6M FAIRVIEW WATERCOURSE BRIDGE ON LOCAL ROAD, 24 KM SE OF FAIRVIEW	PEACE REGION GRANDE PRAIRIE MD FAIRVIEW	M.D. OF FAIRVIEW NO. 136 UNDEFINED CMA CENTRAL PEACE-NOTLEY	PG LOCAL ROAD TRIBUTARY TO PEACE RIVER (WATERCRS-	STANDARD BRIDGE	RV 1958 1958	1 6.1	6.4 6.1	28.0 49.0 62.0	44.4 54.1 28-08-2023			2.4		
72865 -2	SE SEC 25 TWP 81 RGE 2 W6M BLUESKY TRIBUTARY TO PEACE RIVER BRIDGE ON LOCAL ROAD, 7 KM SE OF BLUESKY	PEACE REGION GRANDE PRAIRIE MD FAIRVIEW	M.D. OF FAIRVIEW NO. 136 UNDEFINED CMA CENTRAL PEACE-NOTLEY	PCB LOCAL ROAD TRIBUTARY TO PEACE RIVER (WATERCRS-	BRIDGE CULV	RV 2001	1 2440.0	8.0 15.0		55.6 70.4 28-08-2023			2.7		
72866 -1	SW SEC 27 TWP 80 RGE 3 W6M FAIRVIEW WATERCOURSE CULVERT ON LOCAL ROAD NEAR FAIRVIEW	PEACE REGION GRANDE PRAIRIE MD FAIRVIEW	M.D. OF FAIRVIEW NO. 136 UNDEFINED CMA CENTRAL PEACE-NOTLEY	SPE LOCAL ROAD 2ND ORDER TRIBUTARY TO PEACE RIVER	BRIDGE CULV	RV 1960	1 1501.0	7.4		33.3 39.4 15-10-2022					
72868 -2	SW SEC 13 TWP 87 RGE 9 W6M WORSLEY WATERCOURSE CULVERT ON LOCAL ROAD, 13 km NW OF WORSLEY	PEACE REGION GRANDE PRAIRIE CT CLEAR HILLS	CLEAR HILLS COUNTY UNDEFINED CMA CENTRAL PEACE-NOTLEY	SP LOCAL ROAD TRIBUTARY TO EUREKA RIVER (WATERCRS-	BRIDGE CULV	RV 2011	1 3990.0	9.5 -20.0		55.6 70.0 22-09-2021					
72869 -1	SW SEC 28 TWP 64 RGE 23 W4M ATHABASCA PRICE CREEK CULVERT ON LOCAL ROAD NEAR ATHABASCA	NORTH CENTRAL REGION ATHABASCA CT ATHABASCA	ATHABASCA COUNTY UNDEFINED CMA ATHABASCA-BARRHEAD-	MP;MP LOCAL ROAD PRICE CREEK (WATERCRS-ST)	BRIDGE CULV	RV 1994	2 1800.0	8.0		55.6 57.4 13-09-2022			2.4		
72870 -1	NE SEC 2 TWP 62 RGE 27 W4M DAPP DRAINAGE DIT CULVERT ON PROVINCIAL HIGHWAY 661 NEAR DAPP	NORTH CENTRAL REGION ATHABASCA CT WESTLOCK	Alberta Transportation (AIT) CMA10 ATHABASCA-BARRHEAD-	MP;MP 661:06 C1 14.516 2ND ORDER TRIBUTARY TO PEMBINA RIVER	BRIDGE CULV	RV 1975	2 1800.0	8.5 23.0		44.4 51.1 13-04-2023			3.0		
72871 -2	SW SEC 3 TWP 72 RGE 5 W6M GRANDE PRAIRIE WATERCOURSE CULVERT ON LOCAL ROAD, 11 KM NE OF GRANDE PRAIRIE	PEACE REGION GRANDE PRAIRIE GRANDE PRAIRIE	GRANDE PRAIRIE UNDEFINED CMA GRANDE PRAIRIE-WAPITI	BP;BP LOCAL ROAD TRIBUTARY TO BEAR RIVER (WATERCRS-ST)	BRIDGE CULV	RV 2023	2 2134.0	8.0		100.0 99.3 28-06-2023					


		Transportation Infrastructure Management System										2025/03/06			
		Bridge Structures Report													
		All 'IN SERVICE' Structures - Sorted By: File Number													
														Page 300 of 772	
BF	Legal Land Location Structure Name Location Description	Region District Municipality	Managed By CMA Constituency	Span Types Located On Located Over	Structure Type	Usage Yr Built Yr Supstr	No. Spans Pipes Max Span Length Max Pipe Dia	Clear Rdwy Nom Length Skew	Single (t) Semi (t) Train (t)	Stru Suff Insp	Rat. % Rat. % Date	Theor VCL On Meas VCL On	Deck Height Theor VCL Over Meas VCL Over		
72872 -2	SE SEC 16 TWP 76 RGE 6 W6M WOKING WATERCOURSE CULVERT ON PROVINCIAL HIGHWAY 677 NEAR WOKING	PEACE REGION GRANDE PRAIRIE CT SADDLE HILLS	Alberta Transportation (AIT) CMA05 CENTRAL PEACE-NOTLEY	SP 677:02 C1 11.471 2ND ORDER TRIBUTARY TO SADDLE RIVER	BRIDGE CULV	RV 2009	1 3360.0	12.0 42.0			88.9 67.5 17-11-2021				
72873 -1	SW SEC 24 TWP 76 RGE 7 W6M WATERCOURSE CULVERT ON LOCAL ROAD NEAR WOKING	PEACE REGION GRANDE PRAIRIE CT SADDLE HILLS	SADDLE HILLS COUNTY UNDEFINED CMA CENTRAL PEACE-NOTLEY	MP LOCAL ROAD 2ND ORDER TRIBUTARY TO SADDLE BURNT	BRIDGE CULV	RV 1958	1 900.0	5.1 			33.3 41.2 21-06-2021		2.9		
72875 -1	SE SEC 18 TWP 79 RGE 10 W6M GORDONDALE WATERCOURSE CULVERT ON PROVINCIAL HIGHWAY 49 NEAR GORDONDALE	PEACE REGION GRANDE PRAIRIE CT SADDLE HILLS	Alberta Transportation (AIT) CMA05 CENTRAL PEACE-NOTLEY	SPE 49:02 C1 31.249 TRIBUTARY TO HENDERSON CREEK	BRIDGE CULV	RV 1978	1 2123.0	10.4 -15.0			55.6 56.4 25-11-2023		4.9		
72876 -1	SE SEC 14 TWP 79 RGE 11 W6M GORDONDALE TRIBUTARY TO HENDERSON CREEK CULVERT ON HIGHWAY 49, 48 KM SW OF POPLAR	PEACE REGION GRANDE PRAIRIE CT SADDLE HILLS	Alberta Transportation (AIT) CMA05 CENTRAL PEACE-NOTLEY	SP 49:02 C1 27.986 TRIBUTARY TO HENDERSON CREEK	BRIDGE CULV	RV 1977	1 2430.0	10.8 -53.0			55.6 50.5 25-11-2023		7.9		
72877 -2	SW SEC 13 TWP 79 RGE 11 W6M SPIRIT RIVER WATERCOURSE CULVERT ON HWY 49, 51 KM W OF SPIRIT RIVER	PEACE REGION GRANDE PRAIRIE CT SADDLE HILLS	Alberta Transportation (AIT) CMA05 CENTRAL PEACE-NOTLEY	SSP 49:02 C1 28.884 TRIBUTARY TO HENDERSON CREEK	BRIDGE CULV	RV 2023	1 2430.0	9.5 4.0			100.0 94.8 26-07-2023				
72878 -1	SW SEC 17 TWP 71 RGE 8 W6M WEMBLEY PIPESTONE C2 CULVERT ON LOCAL ROAD NEAR WEMBLEY	PEACE REGION GRANDE PRAIRIE CT GRANDE PRAIRIE	COUNTY OF GRANDE PRAIRIE UNDEFINED CMA GRANDE PRAIRIE-WAPITI	MP:MP LOCAL ROAD PIPESTONE CREEK (WATERCRS-ST)	BRIDGE CULV	RV 1992	2 2200.0	8.4 40.0			77.8 84.0 14-03-2022		3.5		
72879 -2	NE SEC 21 TWP 28 RGE 5 W5M Bottrel DOGPOUND CREEK BRIDGE ON LOCAL ROAD, 42 KM NW OF COCHRANE	SOUTHERN REGION CALGARY CT ROCKY VIEW	ROCKY VIEW COUNTY UNDEFINED CMA BANFF-KANANASKIS	SL LOCAL ROAD DOGPOUND CREEK (WATERCRS-ST)	STANDARD BRIDGE	RV 2023 2023	1 12.0	5.3 12.0	28.0 49.0 62.0	100.0 68.4 23-10-2023					
72880 -1	SE SEC 1 TWP 11 RGE 11 W4M BOW ISLAND CHERRY COULE BRIDGE ON LOCAL ROAD NEAR BOW ISLAND	SOUTHERN REGION LETHBRIDGE BOW ISLAND	BOW ISLAND UNDEFINED CMA TABER-WARNER	PG LOCAL ROAD CHERRY COULEE (WATERCRS-ST)	STANDARD BRIDGE	RV 1954 1954	1 8.5	7.4 8.5	28.0 49.0 62.0	33.3 50.0 09-01-2023			2.7		
72882 -1	SW SEC 26 TWP 8 RGE 2 W5M LUNDBRECK COW CREEK BRIDGE ON LOCAL ROAD NEAR LUNDBRECREEK	SOUTHERN REGION LETHBRIDGE MD PINCHER CREEK	M.D. OF PINCHER CREEK NO. UNDEFINED CMA LIVINGSTONE-MACLEOD	SC LOCAL ROAD COW CREEK (WATERCRS-ST)	STANDARD BRIDGE	RV 1993 1993	1 10.0	8.0 10.0	28.0 49.0 62.0	100.0 85.2 01-09-2020			2.6		
72883 -1	NW SEC 11 TWP 49 RGE 5 W5M LINDALE WATERCOURSE CULVERT ON LOCAL ROAD NEAR LINDALE	NORTH CENTRAL REGION STONY PLAIN CT BRAZEAU	BRAZEAU COUNTY UNDEFINED CMA DRAYTON VALLEY-DEVON	SPE LOCAL ROAD 2ND ORDER TRIBUTARY TO POPLAR CREEK	BRIDGE CULV	RV 1984	1 2433.0	9.0 -45.0			77.8 63.7 12-07-2021		8.0		
72884 -1	NW SEC 14 TWP 33 RGE 7 W5M SUNDRE BEARBERRY CREEK CULVERT ON HIGHWAY 584, 22 KM W OF SUNDRE	CENTRAL REGION RED DEER CT MOUNTAIN VIEW	Alberta Transportation (AIT) CMA29 RIMBEY-ROCKY MOUNTAIN	SP 584:02 C1 20.343 BEARBERRY CREEK (WATERCRS-ST)	BRIDGE CULV	RV 1995	1 5070.0	9.5 -19.0			88.9 80.8 15-02-2023		9.3		
72885 -1	NE SEC 14 TWP 55 RGE 10 W4M BEAUVALLON WATERCOURSE BRIDGE ON LOCAL ROAD NEAR BEAUVALLON	NORTH CENTRAL REGION ATHABASCA CT ST PAUL	COUNTY OF ST. PAUL NO. 19 UNDEFINED CMA BONNYVILLE-COLD LAKE-ST.	PG LOCAL ROAD TRIBUTARY TO NORTH SASKATCHEWAN	STANDARD BRIDGE	RV 1960 1960	1 6.1	7.3 6.1 0.0	28.0 49.0 62.0	50.0 53.7 31-08-2022			4.0		
72886 -2	SW SEC 28 TWP 56 RGE 10 W4M LAFOND WATERCOURSE CULVERT ON LOCAL ROAD NEAR LAFOND	NORTH CENTRAL REGION ATHABASCA CT ST PAUL	COUNTY OF ST. PAUL NO. 19 UNDEFINED CMA BONNYVILLE-COLD LAKE-ST.	MP LOCAL ROAD 2ND ORDER TRIBUTARY TO NORTH	BRIDGE CULV	RV 2002	1 2000.0	10.0 0.0			77.8 75.2 31-08-2022		3.0		
72887 -1	SW SEC 29 TWP 56 RGE 10 W4M LAFOND WATERCOURSE CULVERT ON LOCAL ROAD NEAR LAFOND	NORTH CENTRAL REGION ATHABASCA CT ST PAUL	COUNTY OF ST. PAUL NO. 19 UNDEFINED CMA BONNYVILLE-COLD LAKE-ST.	RPP LOCAL ROAD 2ND ORDER TRIBUTARY TO NORTH	BRIDGE CULV	RV 1960	1 1842.0	9.0 0.0			44.4 56.0 31-08-2022		2.1		
72889 -2	SE SEC 36 TWP 59 RGE 16 W4M EDWAND WATERCOURSE BRIDGE ON LOCAL ROAD NEAR EDWAND	NORTH CENTRAL REGION ATHABASCA CT SMOKY LAKE	SMOKY LAKE COUNTY UNDEFINED CMA ATHABASCA-BARRHEAD-	MP LOCAL ROAD TRIBUTARY TO WHITE EARTH CREEK	BRIDGE CULV	RV 2003	1 2200.0	8.0 			55.6 68.7 23-07-2020		3.6		
72890 -1	NW SEC 8 TWP 65 RGE 16 W4M CASLAN AMISK RIVER BRIDGE ON LOCAL ROAD, 10 KM SE OF CASLAN	NORTH CENTRAL REGION ATHABASCA CT LAC LA BICHE	LAC LA BICHE COUNTY UNDEFINED CMA FORT MCMURRAY-LAC LA	PT LOCAL ROAD AMISK RIVER (WATERCRS-ST)	MAJOR BRIDGE	RV 1908 1908	1 30.5	4.9 30.5	15.6 28.0 34.2	50.0 35.7 06-12-2024			4.4		
72892 -1	SE SEC 26 TWP 31 RGE 17 W4M DELIA WOLF CREEK CULVERT ON LOCAL ROAD NEAR DELIA	CENTRAL REGION HANNA CT STARLAND	STARLAND COUNTY UNDEFINED CMA DRUMHELLER-STETTLER	SP LOCAL ROAD TRIBUTARY TO WOLF CREEK (WATERCRS-	BRIDGE CULV	RV 1981	1 3000.0	6.0 -15.0			66.7 70.0 21-08-2024		5.2		
72899 -1	NW SEC 22 TWP 63 RGE 7 W4M IRON RIVER MANATOKAN CREEK BRIDGE ON LOCAL ROAD NEAR IRON RIVER	NORTH CENTRAL REGION ATHABASCA MD BONNYVILLE	M.D. OF BONNYVILLE NO. 87 UNDEFINED CMA BONNYVILLE-COLD LAKE-ST.	SM LOCAL ROAD TRIBUTARY TO MANATOKAN CK (WATERCRS-	STANDARD BRIDGE	RV 1996 1996	1 8.5	8.7 8.5	28.0 49.0 62.0	72.2 73.0 14-08-2023			3.0		
72901 -1	SW SEC 29 TWP 61 RGE 8 W4M GLENDON WATERCOURSE BRIDGE ON LOCAL ROAD NEAR GLENDON	NORTH CENTRAL REGION ATHABASCA MD BONNYVILLE	M.D. OF BONNYVILLE NO. 87 UNDEFINED CMA BONNYVILLE-COLD LAKE-ST.	HC LOCAL ROAD TRIBUTARY TO COLUMBINE CREEK	STANDARD BRIDGE	RV 1963 1963	1 6.1	7.3 6.1	28.0 49.0 65.5	72.2 77.0 20-10-2021			2.1		
72902 -2	SE SEC 29 TWP 61 RGE 8 W4M GLENDON COLUMBINE CREEK BRIDGE ON LOCAL ROAD, 6 KM N OF GLENDON	NORTH CENTRAL REGION ATHABASCA MD BONNYVILLE	M.D. OF BONNYVILLE NO. 87 UNDEFINED CMA BONNYVILLE-COLD LAKE-ST.	SL LOCAL ROAD COLUMBINE CREEK (WATERCRS-ST)	STANDARD BRIDGE	RV 2021 2021	1 12.0	8.0 12.0	100.0 82.1 20-10-2021						
72903 -1	SW SEC 29 TWP 61 RGE 8 W4M GLENDON WATERCOURSE BRIDGE ON LOCAL ROAD NEAR GLENDON	NORTH CENTRAL REGION ATHABASCA MD BONNYVILLE	M.D. OF BONNYVILLE NO. 87 UNDEFINED CMA BONNYVILLE-COLD LAKE-ST.	PG LOCAL ROAD TRIBUTARY TO COLUMBINE CREEK	STANDARD BRIDGE	RV 1955 1955	1 6.1	7.3 6.1	28.0 49.0 62.0	61.1 64.4 02-07-2019			2.5		


		Transportation Infrastructure Management System										2025/03/06			
		Bridge Structures Report													
		All 'IN SERVICE' Structures - Sorted By: File Number													
														Page 301 of 772	
BF	Legal Land Location Structure Name Location Description	Region District Municipality	Managed By CMA Constituency	Span Types Located On Located Over	Structure Type	Usage Yr Built Yr Supstr	No. Spans Pipes Max Span Length Max Pipe Dia	Clear Rdwy Nom Length Skew	Single (t) Semi (t) Train (t)	Stru Suff Insp	Rat. % Rat. % Date	Theor VCL On Meas VCL On	Deck Height Theor VCL Over Meas VCL Over		
72904 -1	NE SEC 2 TWP 9 RGE 28 W4M FORT MACLEOD OLSEN CREEK CULVERT ON HIGHWAY 785, 21 KM W OF FORT MACLEOD	SOUTHERN REGION LETHBRIDGE MD WILLOW CREEK	Alberta Transportation (AIT) CMA26 LIVINGSTONE-MACLEOD	SP 785:02 C1 42.648 OLSEN CREEK (WATERCRS-ST)	BRIDGE CULV	RV 1978	1 4267.0	9.8 -10.0			33.3 55.2 22-08-2022		7.6		
72907 -1	SE SEC 12 TWP 9 RGE 29 W4M FORT MACLEOD NINE MILE CREEK CULVERT ON LOCAL ROAD NEAR FORT MACLEOD	SOUTHERN REGION LETHBRIDGE MD WILLOW CREEK	M.D. OF WILLOW CREEK NO. UNDEFINED CMA LIVINGSTONE-MACLEOD	SPE LOCAL ROAD NINE MILE CREEK (WATERCRS-ST)	BRIDGE CULV	RV 1964	1 2435.0	7.3 -15.0			66.7 76.2 31-10-2023		3.7		
72909 -1	SW SEC 11 TWP 9 RGE 29 W4M FORT MACLEOD WATERCOURSE BRIDGE ON LOCAL ROAD NEAR FORT MACLEOD	SOUTHERN REGION LETHBRIDGE MD WILLOW CREEK	M.D. OF WILLOW CREEK NO. UNDEFINED CMA LIVINGSTONE-MACLEOD	TT LOCAL ROAD BEAVER CREEK (WATERCRS-ST)	STANDARD BRIDGE	RV 1963 1963	1 3.4	7.4 3.4	28.0 49.0 65.0	55.6 64.9 26-09-2022			2.6		
72912 -1	SE SEC 10 TWP 40 RGE 13 W4M ALLIANCE WATERCOURSE CULVERT ON LOCAL ROAD NEAR ALLIANCE	CENTRAL REGION VERMILION CT FLAGSTAFF	FLAGSTAFF COUNTY UNDEFINED CMA CAMROSE	MP LOCAL ROAD TRIBUTARY TO BATTLE RIVER (WATERCRS-	BRIDGE CULV	RV 1973	1 1524.0	7.3			33.3 30.5 16-06-2022		2.1		
72913 -1	NW SEC 34 TWP 54 RGE 15 W4M WILLINGDON WATERCOURSE BRIDGE ON LOCAL ROAD NEAR WILLINGDON	CENTRAL REGION VERMILION CT TWO HILLS	COUNTY OF TWO HILLS NO. UNDEFINED CMA FORT SASKATCHEWAN-	PA LOCAL ROAD 2ND ORDER TRIBUTARY TO VERMILION	STANDARD BRIDGE	RV 1951 1951	1 6.1	8.2 6.1 0.0	24.0 40.0 54.0	38.9 58.2 22-03-2021			1.8		
72914 -1	SW SEC 15 TWP 31 RGE 24 W4M THREE HILLS WATERCOURSE CULVERT ON LOCAL ROAD NEAR THREE HILLS	CENTRAL REGION HANNA CT KNEEHILL	KNEEHILL COUNTY UNDEFINED CMA OLDS-DIDSBURY-THREE	SPE LOCAL ROAD TRIBUTARY TO THREEHILLS CREEK	BRIDGE CULV	RV 1964	1 2444.0	7.0			22.2 46.6 16-05-2024		4.0		
72915 -1	SW SEC 1 TWP 31 RGE 24 W4M TWINING ELEV WATERCOURSE CULVERT ON LOCAL ROAD NEAR TWINING ELEV	CENTRAL REGION HANNA CT KNEEHILL	KNEEHILL COUNTY UNDEFINED CMA OLDS-DIDSBURY-THREE	SP LOCAL ROAD TRIBUTARY TO THREEHILLS CREEK	BRIDGE CULV	RV 1977	1 2125.0	7.6			33.3 50.3 25-05-2023		8.5		
72918 -1	NW SEC 5 TWP 73 RGE 8 W6M FISH CREEK 3 CULVERT ON LOCAL ROAD NEAR LA GLACE	PEACE REGION GRANDE PRAIRIE CT GRANDE PRAIRIE	COUNTY OF GRANDE PRAIRIE UNDEFINED CMA GRANDE PRAIRIE-WAPITI	MP;MP;MP LOCAL ROAD COLQUHOUN CREEK (WATERCRS-ST)	BRIDGE CULV	RV 1997	3 2400.0	7.2 0.0			77.8 78.4 27-02-2023				
72922 -1	NW SEC 22 TWP 50 RGE 27 W4M CALMAR WATERCOURSE CULVERT ON LOCAL ROAD NEAR CALMAR	NORTH CENTRAL REGION STONY PLAIN CT LEDUC	LEDUC COUNTY UNDEFINED CMA DRAYTON VALLEY-DEVON	SP LOCAL ROAD TRIBUTARY TO NORTH SASKATCHEWAN	BRIDGE CULV	RV 1956	1 2100.0	7.9			44.4 35.6 21-10-2022		5.5		
72923 -2	SE SEC 3 TWP 57 RGE 23 W4M GIBBONS WATERCOURSE CULVERT ON LOCAL ROAD, 9 KM N OF GIBBONS	NORTH CENTRAL REGION STONY PLAIN CT STURGEON	STURGEON COUNTY UNDEFINED CMA MORINVILLE-ST. ALBERT	MP;MP LOCAL ROAD TRIBUTARY TO STURGEON RIVER	BRIDGE CULV	RV 2019	2 1200.0	9.8			88.9 88.1 18-06-2024				
72925 -1	SW SEC 28 TWP 71 RGE 16 W4M WANDERING RI MOUNTAIN CREEK (2ND ORDER TRIBUTARY TO WANDERING RIVER) BRIDGE ON LOCAL	NORTH CENTRAL REGION ATHABASCA CT ATHABASCA	ATHABASCA COUNTY UNDEFINED CMA FORT MCMURRAY-LAC LA	VS LOCAL ROAD TRIBUTARY TO WANDERING RIVER	STANDARD BRIDGE	RV 1978 1978	3 9.1	7.6 27.3	28.0 49.0 62.0	72.2 73.2 18-08-2022			5.2		
72926 -1	NW SEC 25 TWP 6 RGE 3 W4M THELMA THELMA CREEK CULVERT ON LOCAL ROAD NEAR THELMA	SOUTHERN REGION LETHBRIDGE CT CYPRESS	CYPRESS COUNTY UNDEFINED CMA CYPRESS-MEDICINE HAT	RPE LOCAL ROAD THELMA CREEK (WATERCRS-ST)	BRIDGE CULV	RV 1986	1 3679.0	7.5 30.0			55.6 69.4 30-05-2024		4.3		
72932 -1	SW SEC 15 TWP 55 RGE 25 W4M MORINVILLE WATERCOURSE BRIDGE ON LOCAL ROAD NEAR MORINVILLE	NORTH CENTRAL REGION STONY PLAIN CT STURGEON	STURGEON COUNTY UNDEFINED CMA MORINVILLE-ST. ALBERT	TT LOCAL ROAD 2ND ORDER TRIBUTARY TO STUREGEON	STANDARD BRIDGE	RV 1963 1963	1 4.9	7.3 4.9 0.0	31.7 55.5 79.3	50.0 68.8 28-07-2023			2.1		
72941 -1	NW SEC 15 TWP 55 RGE 25 W4M MORINVILLE CARROT CREEK (TRIBUTARY TO STURGEON RIVER) PEDESTRIAN BRIDGE, 2 KM W OF	NORTH CENTRAL REGION STONY PLAIN CT STURGEON	Alberta Transportation (AIT) CMA09 MORINVILLE-ST. ALBERT	HC PEDESTRIAN BRIDGE,TRAIL-PED ON 50000 TRIBUTARY TO STURGEON RIVER	STANDARD BRIDGE	FB 1965 1965	1 11.6	0.9 11.6	35.3 57.6 82.2	55.6 59.7 09-12-2021			2.7		
72945 -1	NW SEC 18 TWP 36 RGE 5 W5M CAROLINE DRAINAGE DIT CULVERT ON PROVINCIAL HIGHWAY 54 NEAR CAROLINE	CENTRAL REGION RED DEER CT CLEARWATER	Alberta Transportation (AIT) CMA18 RIMBEY-ROCKY MOUNTAIN	SP 54:06 C1 10.146 TRIBUTARY TO RAVEN RIVER (WATERCRS-	BRIDGE CULV	RV 1991	1 2438.0	12.0			77.8 72.3 17-06-2023		4.4		
72947 -1	SW SEC 32 TWP 58 RGE 25 W4M VIMY WATERCOURSE CULVERT ON LOCAL ROAD NEAR VIMY	NORTH CENTRAL REGION ATHABASCA CT WESTLOCK	WESTLOCK COUNTY UNDEFINED CMA ATHABASCA-BARRHEAD-	MP LOCAL ROAD TRIBUTARY TO REDWATER RIVER	BRIDGE CULV	RV 1978	1 1500.0	7.6			33.3 59.5 02-08-2024		2.1		
72948 -1	NW SEC 35 TWP 58 RGE 1 W5M HIGHRIDGE WABASH CREEK BRIDGE ON LOCAL ROAD NEAR HIGHRIDGE	NORTH CENTRAL REGION ATHABASCA CT WESTLOCK	WESTLOCK COUNTY UNDEFINED CMA ATHABASCA-BARRHEAD-	PG LOCAL ROAD WABASH CREEK (WATERCRS-ST)	STANDARD BRIDGE	RV 1952 1952	1 6.1	7.3 6.1	28.0 49.0 62.0	38.9 58.4 15-07-2024			2.6		
72950 -2	SW SEC 17 TWP 17 RGE 22 W4M VULCAN WATERCOURSE CULVERT ON LOCAL ROAD, 22 KM NE OF VULCAN	SOUTHERN REGION LETHBRIDGE CT VULCAN	VULCAN COUNTY UNDEFINED CMA CARDSTON-SIKSIKA	MP LOCAL ROAD TRIBUTARY TO SNAKE CREEK (WATERCRS-	BRIDGE CULV	RV 2014	1 1600.0	7.3 0.0			88.9 72.5 19-10-2023				
72951 -2	SW SEC 8 TWP 46 RGE 23 W4M WETASKIWIN DRAINAGE DIT CULVERT ON LOCAL ROAD NEAR WETASKIWIN	CENTRAL REGION RED DEER CT WETASKIWIN	WETASKIWIN UNDEFINED CMA MASKWACIS-WETASKIWIN	MP LOCAL ROAD TRIBUTARY TO WEILLER CREEK (WATERCRS-	BRIDGE CULV	RV 2011	1 2000.0	9.0 -20.0			88.9 85.7 26-06-2018				
72952 -1	NW SEC 7 TWP 46 RGE 23 W4M WETASKIWIN DRAINAGE DIT CULVERT ON LOCAL ROAD NEAR WETASKIWIN	CENTRAL REGION RED DEER CT WETASKIWIN	WETASKIWIN UNDEFINED CMA MASKWACIS-WETASKIWIN	FP LOCAL ROAD TRIBUTARY TO WEILLER CREEK (WATERCRS-	BRIDGE CULV	RV 1960	1 1570.0	8.5 0.0			44.4 53.0 26-06-2018				
72954 -1	NE SEC 4 TWP 54 RGE 25 W4M ST. ALBERT STURGEON RIVER BRIDGE ON HIGHWAY 2 (ST. ALBERT ROAD), AT ST.ALBERT	NORTH CENTRAL REGION STONY PLAIN ST. ALBERT	ST. ALBERT UNDEFINED CMA ST. ALBERT	RM 2:33 R1 28.614, 2:33 L1 28.673 STURGEON RIVER (WATERCRS-ST) ,TRAIL-	MAJOR BRIDGE	RV 1982 1982	3 12.8	32.5 38.1	28.0 49.0 62.0	55.6 51.9 24-07-2018			4.9		


		Transportation Infrastructure Management System												2025/03/06
Bridge Structures Report														
All 'IN SERVICE' Structures - Sorted By: File Number														
Page 302 of 772														
BF	Legal Land Location Structure Name Location Description	Region District Municipality	Managed By CMA Constituency	Span Types Located On Located Over	Structure Type	Usage Yr Built Yr Supstr	No. Spans Pipes Max Span Length Max Pipe Dia	Clear Rdwy Nom Length Skew	Single (t) Semi (t) Train (t)	Stru Suff Insp	Rat. % Rat. % Date	Theor VCL On Theor VCL On Meas VCL On	Deck Height Theor VCL Over Meas VCL Over	
72955 -1	SW SEC 10 TWP 84 RGE 5 W6M HINES CREEK JACREEK CREEK BRIDGE ON LOCAL ROAD NEAR HINES CREEK	PEACE REGION GRANDE PRAIRIE CT CLEAR HILLS	CLEAR HILLS COUNTY UNDEFINED CMA CENTRAL PEACE-NOTLEY	PGO LOCAL ROAD JACK CREEK (WATERCRS-ST)	STANDARD BRIDGE	RV 1960 1960	3 8.5	9.1 20.7	28.0 49.0 66.7	44.4 61.9 04-05-2020			2.7	
72957 -1	SW SEC 5 TWP 79 RGE 10 W6M GORDONDALE HENDERSON CREEK CULVERT ON LOCAL ROAD NEAR GORDONDALE	PEACE REGION GRANDE PRAIRIE CT SADDLE HILLS	SADDLE HILLS COUNTY UNDEFINED CMA CENTRAL PEACE-NOTLEY	SPE LOCAL ROAD HENDERSON CREEK (WATERCRS-ST)	BRIDGE CULV	RV 1970	1 4616.0	7.9 15.0		22.2 32.1 13-10-2023			6.7	
72958 -1	SW SEC 26 TWP 78 RGE 2 W6M BELLOY VIXEN CREEK BRIDGE ON LOCAL ROAD NEAR BELLOY	PEACE REGION GRANDE PRAIRIE CT BIRCH HILLS	BIRCH HILLS COUNTY UNDEFINED CMA CENTRAL PEACE-NOTLEY	PGO LOCAL ROAD VIXEN CREEK (WATERCRS-ST)	STANDARD BRIDGE	RV 1960 1960	3 8.5	7.3 25.5	29.9 52.4 74.9	38.9 60.0 14-06-2024			5.2	
72959 -1	NW SEC 15 TWP 78 RGE 2 W6M BELLOY VIXEN CREEK BRIDGE ON LOCAL ROAD NEAR BELLOY	PEACE REGION GRANDE PRAIRIE CT BIRCH HILLS	BIRCH HILLS COUNTY UNDEFINED CMA CENTRAL PEACE-NOTLEY	PG LOCAL ROAD VIXEN CREEK (WATERCRS-ST)	STANDARD BRIDGE	RV 1960 1960	1 6.1	8.3 6.1	28.0 49.0 62.0	44.4 63.5 08-09-2022			2.7	
72960 -1	NE SEC 30 TWP 78 RGE 4 W6M RYCROFT WATERCOURSE BRIDGE ON LOCAL ROAD NEAR RYCROFT	PEACE REGION GRANDE PRAIRIE MD SPIRIT RIVER	M.D. SPIRIT RIVER NO. 133 UNDEFINED CMA CENTRAL PEACE-NOTLEY	PG LOCAL ROAD TRIBUTARY TO SPIRIT RIVER (WATERCRS-ST)	STANDARD BRIDGE	RV 1960 1960	1 6.1	7.3 6.1	28.0 49.0 62.0	44.4 59.9 15-10-2024			2.7	
72966 -1	SE SEC 17 TWP 89 RGE 22 W5M DEADWOOD ROUSSEAU CREEK BRIDGE ON LOCAL ROAD NEAR DEADWOOD	PEACE REGION PEACE RIVER CT NORTHERN LIGHTS	COUNTY OF NORTHERN UNDEFINED CMA PEACE RIVER	PG LOCAL ROAD ROUSSEAU CREEK (WATERCRS-ST)	STANDARD BRIDGE	RV 1959 1959	3 6.1	6.4 18.3 0.0	28.0 49.0 62.0	50.0 60.1 18-12-2013			4.0	
72967 -2	SE SEC 9 TWP 86 RGE 23 W5M DIXONVILLE CARDINAL CREEK CULVERT ON LOCAL ROAD, 16 KM SE OF DIXONVILLE	PEACE REGION PEACE RIVER CT NORTHERN LIGHTS	COUNTY OF NORTHERN UNDEFINED CMA PEACE RIVER	SP LOCAL ROAD CARDINAL CREEK (WATERCRS-ST)	BRIDGE CULV	RV 2022	1 4610.0	7.0		88.9 92.4 07-11-2022				
72969 -2	SW SEC 25 TWP 80 RGE 4 W6M FAIRVIEW WATERCOURSE CULVERT ON LOCAL ROAD, 17 KM SW OF FAIRVIEW	PEACE REGION GRANDE PRAIRIE MD FAIRVIEW	M.D. OF FAIRVIEW NO. 136 UNDEFINED CMA CENTRAL PEACE-NOTLEY	MP LOCAL ROAD TRIBUTARY TO BOUCHER CREEK	BRIDGE CULV	RV 2014	1 1600.0	6.0 -17.0		88.9 89.3 15-10-2024				
72970 -1	SE SEC 17 TWP 54 RGE 4 W4M DEWBERRY IRISH CREEK BRIDGE ON LOCAL ROAD NEAR DEWBERRY	CENTRAL REGION VERMILION CT VERMILION RIVER	Unknown Private Organization or UNDEFINED CMA VERMILION-LLOYDMINSTER-	UT LOCAL ROAD IRISH CREEK (WATERCRS-ST)	STANDARD BRIDGE	RV 1942 1942	1 4.9	5.2 4.9		33.0 36.6 21-10-1991			2.4	
72971 -1	SW SEC 22 TWP 48 RGE 15 W4M BRUCE DRAINAGE DIT CULVERT ON LOCAL ROAD NEAR BRUCE	CENTRAL REGION VERMILION CT BEAVER	BEAVER COUNTY UNDEFINED CMA CAMROSE	MPE;MPE LOCAL ROAD 2ND ORDER TRIBUTARY TO VERMILION	BRIDGE CULV	RV 1979	2 1813.0	7.3 15.0		33.3 52.2 01-10-2024			3.0	
72972 -1	NW SEC 18 TWP 45 RGE 19 W4M CAMROSE WATERCOURSE CULVERT ON LOCAL ROAD NEAR CAMROSE	CENTRAL REGION VERMILION CT CAMROSE	CAMROSE COUNTY UNDEFINED CMA CAMROSE	SPE LOCAL ROAD TRIBUTARY TO BATTLE RIVER (WATERCRS-	BRIDGE CULV	RV 1971	1 2433.0	7.5 0.0		33.3 37.5 18-10-2023			7.9	
72973 -1	SW SEC 17 TWP 26 RGE 21 W4M STANDARD TRIBUTARY TO SEVERN CREEK CULVERT ON LOCAL ROAD, 16 KM NE OF STANDARD	SOUTHERN REGION CALGARY CT WHEATLAND	WHEATLAND COUNTY UNDEFINED CMA OLDS-DIDSBURY-THREE	SP LOCAL ROAD TRIBUTARY TO SEVERN CREEK (WATERCRS-	BRIDGE CULV	RV 1986	1 3700.0	8.6 19.0		33.3 56.8 15-05-2024			7.1	
72975 -1	SW SEC 11 TWP 24 RGE 22 W4M STANDARD WATERCOURSE CULVERT ON LOCAL ROAD, 9 KM S OF STANDARD	SOUTHERN REGION CALGARY CT WHEATLAND	WHEATLAND COUNTY UNDEFINED CMA OLDS-DIDSBURY-THREE	MP LOCAL ROAD WATERCOURSE (WATERCRS-NI)	BRIDGE CULV	RV 2015	1 1600.0	8.0 15.0		88.9 91.2 28-10-2020				
72979 -1	SE SEC 23 TWP 26 RGE 23 W4M ROCKYFORD WATERCOURSE CULVERT ON LOCAL ROAD NEAR ROCKYFORD	SOUTHERN REGION CALGARY CT WHEATLAND	WHEATLAND COUNTY UNDEFINED CMA OLDS-DIDSBURY-THREE	SP LOCAL ROAD TRIBUTARY TO SERVICEBERRY CREEK	BRIDGE CULV	RV 1969	1 2700.0	7.9		77.8 60.5 11-05-2023			5.5	
72981 -1	SW SEC 34 TWP 27 RGE 24 W4M BEISEKER WATERCOURSE BRIDGE ON LOCAL ROAD NEAR BEISEKER	SOUTHERN REGION CALGARY CT WHEATLAND	WHEATLAND COUNTY UNDEFINED CMA OLDS-DIDSBURY-THREE	HC LOCAL ROAD TRIBUTARY TO ROSEBUD RIVER	STANDARD BRIDGE	RV 1965 1965	1 6.1	6.4 6.1	28.0 49.0 65.5	61.1 68.5 26-06-2019			3.0	
72984 -1	SE SEC 6 TWP 21 RGE 25 W4M MOSSLEIGH WATERCOURSE CULVERT ON LOCAL ROAD NEAR MOSSLEIGH	SOUTHERN REGION LETHBRIDGE CT VULCAN	VULCAN COUNTY UNDEFINED CMA CARDSTON-SIKSIKA	SPE LOCAL ROAD 2ND ORDER TRIBUTARY TO BOW RIVER	BRIDGE CULV	RV 1962	1 1813.0	7.3		55.6 61.1 15-11-2022			5.8	
72985 -1	NW SEC 33 TWP 29 RGE 25 W4M ACME WATERCOURSE CULVERT ON LOCAL ROAD NEAR ACME	CENTRAL REGION HANNA CT KNEEHILL	KNEEHILL COUNTY UNDEFINED CMA OLDS-DIDSBURY-THREE	SP LOCAL ROAD 2ND ORDER TRIBUTARY TO KNEEHILLS	BRIDGE CULV	RV 1973	1 2744.0	7.7 30.0		55.6 51.3 12-04-2021			3.7	
72986 -1	SW SEC 22 TWP 30 RGE 25 W4M LINDEN WATERCOURSE CULVERT ON LOCAL ROAD NEAR LINDEN	CENTRAL REGION HANNA CT KNEEHILL	KNEEHILL COUNTY UNDEFINED CMA OLDS-DIDSBURY-THREE	SPE LOCAL ROAD TRIBUTARY TO KNEEHILLS CREEK	BRIDGE CULV	RV 1956	1 2134.0	7.5 0.0		66.7 64.3 16-06-2020			3.7	
72987 -1	NW SEC 4 TWP 28 RGE 27 W4M BEISEKER WATERCOURSE CULVERT ON LOCAL ROAD NEAR BEISEKER	SOUTHERN REGION CALGARY CT ROCKY VIEW	ROCKY VIEW COUNTY UNDEFINED CMA OLDS-DIDSBURY-THREE	SP LOCAL ROAD TRIBUTARY TO CROSSFIELD CREEK	BRIDGE CULV	RV 1972	1 1829.0	6.0		55.6 51.2 30-03-2023			3.0	
72990 -1	NW SEC 36 TWP 29 RGE 29 W4M CARSTAIRS SHEEP COULEE BRIDGE ON LOCAL ROAD NEAR CARSTAIRS	CENTRAL REGION RED DEER CT MOUNTAIN VIEW	MOUNTAIN VIEW COUNTY UNDEFINED CMA OLDS-DIDSBURY-THREE	TT LOCAL ROAD SHEEP COULEE (WATERCRS-ST)	STANDARD BRIDGE	RV 1948 1948	1 6.1	6.1 6.1	30.8 53.8 76.9	44.4 62.5 09-03-2021			2.4	
72994 -2	SW SEC 15 TWP 23 RGE 5 W5M BRAGG CREEK BRAGG CREEK BRIDGE ON LOCAL ROAD, 6 KM W OF BRAGG CREEK	SOUTHERN REGION CALGARY CT ROCKY VIEW	ROCKY VIEW COUNTY UNDEFINED CMA BANFF-KANANASKIS	SLW LOCAL ROAD BRAGG CREEK (WATERCRS-ST)	STANDARD BRIDGE	RV 2021 2021	1 14.0	8.9 14.0	28.0 49.0 62.0	100.0 78.9 19-11-2021				

BF	Legal Land Location Structure Name Location Description	Region District Municipality	Managed By CMA Constituency	Span Types Located On Located Over	Structure Type	Usage Yr Built Yr Supstr	No. Spans Pipes Max Span Length Max Pipe Dia	Clear Rdwy Nom Length Skew	Single (t) Semi (t) Train (t)	Stru Suff Insp	Rat. % Rat. % Date	Theor VCL On Meas VCL On	Deck Height Theor VCL Over Meas VCL Over
72995 -1	NE SEC 29 TWP 29 RGE 5 W5M CREMONA WATERCOURSE CULVERT ON LOCAL ROAD NEAR CREMONA	CENTRAL REGION RED DEER CT MOUNTAIN VIEW	MOUNTAIN VIEW COUNTY UNDEFINED CMA RIMBEY-ROCKY MOUNTAIN	MP LOCAL ROAD TRIBUTARY TO LITTLE RED DEER RIVER	BRIDGE CULV	RV 1981	1 1524.0	6.0			55.6 64.8 04-08-2023		2.4
72996 -1	SW SEC 12 TWP 51 RGE 26 W4M WINTERBURN WATERCOURSE CULVERT ON LOCAL ROAD NEAR WINTERBURN	NORTH CENTRAL REGION STONY PLAIN CT PARKLAND	PARKLAND COUNTY UNDEFINED CMA DRAYTON VALLEY-DEVON	SPE LOCAL ROAD TRIBUTARY TO NORTH SASKATCHEWAN	BRIDGE CULV	RV 1958	1 2123.0	7.3 45.0			66.7 67.3 04-10-2023		7.0
72997 -1	NW SEC 33 TWP 55 RGE 6 W5M LISBURN WATERCOURSE BRIDGE ON LOCAL ROAD NEAR LISBURN	NORTH CENTRAL REGION STONY PLAIN CT LAC STE. ANNE	LAC STE. ANNE COUNTY UNDEFINED CMA LAC STE. ANNE-PARKLAND	HC LOCAL ROAD TRIBUTARY TO PEMBINA RIVER (WATERCRS-	STANDARD BRIDGE	RV 1967 1967	1 8.5	7.3 8.5 30.0	10.0 10.0 10.0		55.6 53.2 19-10-2023		3.0
72998 -1	NW SEC 33 TWP 59 RGE 6 W5M CAMPSIE WATERCOURSE BRIDGE ON LOCAL ROAD NEAR CAMPSIE	NORTH CENTRAL REGION ATHABASCA CT BARRHEAD	COUNTY OF BARRHEAD NO. UNDEFINED CMA ATHABASCA-BARRHEAD-	TT LOCAL ROAD TRIBUTARY TO PADDLE RIVER (WATERCRS-	STANDARD BRIDGE	RV 1962 1962	1 8.5	6.1 8.5	33.6 58.9 84.1		61.1 65.4 31-10-2022		2.7
72999 -1	SW SEC 4 TWP 55 RGE 7 W5M EVANSBURG WATERCOURSE CULVERT ON LOCAL ROAD NEAR EVANSBURG	NORTH CENTRAL REGION EDSON CT YELLOWHEAD	YELLOWHEAD COUNTY UNDEFINED CMA LAC STE. ANNE-PARKLAND	SPE LOCAL ROAD TRIBUTARY TO PEMBINA RIVER (WATERCRS-	BRIDGE CULV	RV 1958	1 1502.0	7.3 -15.0			77.8 52.5 24-01-2022		3.7
73000 -1	SE SEC 16 TWP 55 RGE 7 W5M EVANSBURG WATERCOURSE CULVERT ON LOCAL ROAD NEAR EVANSBURG	NORTH CENTRAL REGION EDSON CT YELLOWHEAD	YELLOWHEAD COUNTY UNDEFINED CMA LAC STE. ANNE-PARKLAND	MP-SPE LOCAL ROAD TRIBUTARY TO PEMBINA RIVER (WATERCRS-	BRIDGE CULV	RV 1978	1 2123.0	5.5			33.3 42.2 23-09-2022		6.1
73001 -1	NW SEC 19 TWP 52 RGE 7 W5M EVANSBURG WATERCOURSE CULVERT ON LOCAL ROAD NEAR EVANSBURG	NORTH CENTRAL REGION EDSON CT YELLOWHEAD	YELLOWHEAD COUNTY UNDEFINED CMA WEST YELLOWHEAD	SPE LOCAL ROAD TRIBUTARY TO PEMBINA RIVER (WATERCRS-	BRIDGE CULV	RV 1958	1 2123.0	9.5 -30.0			44.4 48.6 10-04-2024		4.0
73002 -1	SE SEC 17 TWP 24 RGE 2 W4M ACADIA VALLEY KENNEDY COULEE CULVERT ON LOCAL ROAD, 16 KM SW OF ACADIA VALLEY	CENTRAL REGION HANNA MD ACADIA	M.D. OF ACADIA NO. 34 UNDEFINED CMA DRUMHELLER-STETTTLER	SP LOCAL ROAD KENNEDY COULEE (WATERCRS-ST)	BRIDGE CULV	RV 1992	1 3990.0	8.3 30.0			88.9 74.1 02-06-2023		7.3
73003 -1	SW SEC 23 TWP 31 RGE 17 W4M CRAIGMYLE WATERCOURSE CULVERT ON LOCAL ROAD NEAR CRAIGMYLE	CENTRAL REGION HANNA CT STARLAND	STARLAND COUNTY UNDEFINED CMA DRUMHELLER-STETTTLER	SP LOCAL ROAD TRIBUTARY TO WOLF CREEK (WATERCRS-	BRIDGE CULV	RV 1957	1 2120.0	7.0 45.0			77.8 74.3 15-03-2023		6.1
73004 -2	SE SEC 16 TWP 33 RGE 18 W4M ROWLEY WATERCOURSE CULVERT ON LOCAL ROAD, 28 KM NE OF ROWLEY	CENTRAL REGION HANNA CT STARLAND	STARLAND COUNTY UNDEFINED CMA DRUMHELLER-STETTTLER	MP LOCAL ROAD TRIBUTARY TO FARRELL CREEK	BRIDGE CULV	RV 2019	1 2200.0	9.0 0.0			100.0 100.0 30-11-2023		
73005 -1	NW SEC 8 TWP 36 RGE 11 W4M CORONATION SOUNDING CREEK CULVERT ON LOCAL ROAD NEAR CORONATION	CENTRAL REGION HANNA CT PAINTEARTH	COUNTY OF PAINTEARTH NO. UNDEFINED CMA DRUMHELLER-STETTTLER	MP;MP;MP;MP;MP LOCAL ROAD TRIBUTARY TO SOUNDING CREEK	BRIDGE CULV	RV 1960	5 1524.0	5.0 -30.0			22.2 46.9 03-12-2024		
73008 -1	SW SEC 18 TWP 37 RGE 10 W4M CORONATION NELSON CREEK CULVERT ON LOCAL ROAD NEAR CORONATION	CENTRAL REGION HANNA CT PAINTEARTH	COUNTY OF PAINTEARTH NO. UNDEFINED CMA DRUMHELLER-STETTTLER	RPP LOCAL ROAD TRIBUTARY TO NELSON CREEK (WATERCRS-	BRIDGE CULV	RV 1958	1 1842.0	6.4 15.0			33.3 51.5 02-12-2024		2.1
73010 -1	SE SEC 26 TWP 63 RGE 24 W4M PERRYVALE DAPP CREEK BRIDGE ON LOCAL ROAD NEAR PERRYVALE	NORTH CENTRAL REGION ATHABASCA CT ATHABASCA	ATHABASCA COUNTY UNDEFINED CMA ATHABASCA-BARRHEAD-	HC LOCAL ROAD TRIBUTARY TO DAPP CK (WATERCRS-ST)	STANDARD BRIDGE	RV 1964 1964	1 6.1	7.3 6.1	28.0 49.0 65.5		50.0 61.5 29-10-2024		1.8
73011 -1	SW SEC 18 TWP 79 RGE 20 W5M DONNELLY WATERCOURSE BRIDGE ON PROVINCIAL HIGHWAY 2 NEAR DONNELLY	PEACE REGION PEACE RIVER MD SMOKY RIVER	Alberta Transportation (AIT) CMA03 CENTRAL PEACE-NOTLEY	SC 2:58 C1 13.264 2ND ORDER TRIBUTARY TO LALBY CK	STANDARD BRIDGE	RV 1955 1994	1 6.1	14.0 6.1	28.0 49.0 62.0		44.4 50.6 15-02-2024		1.8
73015 -1	SW SEC 4 TWP 1 RGE 2 W4M WILD HORSE WATERCOURSE CULVERT ON LOCAL ROAD NEAR WILD HORSE	SOUTHERN REGION LETHBRIDGE CT CYPRESS	CYPRESS COUNTY UNDEFINED CMA CYPRESS-MEDICINE HAT	MP LOCAL ROAD TRIBUTARY TO SAGE CREEK (WATERCRS-ST)	BRIDGE CULV	RV 1990	1 2400.0	7.5			55.6 68.3 01-02-2024		3.4
73016 -1	SW SEC 18 TWP 7 RGE 2 W4M ELKWATER DELMAS COULE CULVERT ON PROVINCIAL HIGHWAY 41 NEAR ELKWATER	SOUTHERN REGION LETHBRIDGE CT CYPRESS	Alberta Transportation (AIT) CMA23 CYPRESS-MEDICINE HAT	MP 41:03 C1 25.578 TRIBUTARY TO THELMA CREEK (WATERCRS-	BRIDGE CULV	RV 1973	1 1500.0	8.2 40.0			33.3 45.6 01-02-2024		
73017 -1	SE SEC 29 TWP 7 RGE 2 W4M ELKWATER MIDDLE FORK CULVERT ON LOCAL ROAD NEAR ELKWATER	SOUTHERN REGION LETHBRIDGE CT CYPRESS	CYPRESS COUNTY UNDEFINED CMA CYPRESS-MEDICINE HAT	MP;MP;MP LOCAL ROAD TRIBUTARY TO THELMA CREEK (WATERCRS-	BRIDGE CULV	RV 1968	3 1800.0	8.3			33.3 34.4 19-09-2023		3.4
73018 -1	SE SEC 30 TWP 3 RGE 6 W4M MANYBERRIES COAL CREEK BRIDGE ON PROVINCIAL HIGHWAY 501 NEAR MANYBERRIES	SOUTHERN REGION LETHBRIDGE CT FORTY MILE	Alberta Transportation (AIT) CMA24 TABER-WARNER	HH 501:08 C1 50.138 COAL CREEK (WATERCRS-ST)	STANDARD BRIDGE	RV 1962 1962	1 6.1	7.3 6.1 15.0	28.0 49.0 62.5		55.6 55.0 13-01-2022		2.4
73019 -1	SW SEC 30 TWP 9 RGE 10 W4M BOW ISLAND JOHNSON COUL CULVERT ON LOCAL ROAD NEAR BOW ISLAND	SOUTHERN REGION LETHBRIDGE CT FORTY MILE	COUNTY OF FORTY MILE NO. UNDEFINED CMA TABER-WARNER	MP LOCAL ROAD TRIBUTARY TO YELLOW LAKE (WATERCRS-	BRIDGE CULV	RV 1982	1 1800.0	9.6			77.8 78.5 21-09-2023		3.2
73021 -1	SW SEC 9 TWP 9 RGE 11 W4M BURDETT SMR IRRIGATION CANAL CULVERT ON PROVINCIAL HIGHWAY 879 NEAR BURDETT	SOUTHERN REGION LETHBRIDGE CT FORTY MILE	Alberta Transportation (AIT) CMA24 TABER-WARNER	MP 879:04 C1 26.112 SMR - IRRIGATION C (WATERCRS-IC)	BRIDGE CULV	IC 1986	1 1600.0	8.5 10.0			77.8 75.7 15-11-2021		
73022 -1	SW SEC 17 TWP 9 RGE 12 W4M BURDETT WATERCOURSE CULVERT ON LOCAL ROAD NEAR BURDETT	SOUTHERN REGION LETHBRIDGE CT FORTY MILE	COUNTY OF FORTY MILE NO. UNDEFINED CMA TABER-WARNER	MP LOCAL ROAD TRIBUTARY TO YELLOW LAKE (WATERCRS-	BRIDGE CULV	RV 1990	1 2000.0	8.6 -10.0			88.9 89.3 26-03-2021		3.7


		Transportation Infrastructure Management System Bridge Structures Report All 'IN SERVICE' Structures - Sorted By: File Number										2025/03/06	
												Page 304 of 772	
BF	Legal Land Location Structure Name Location Description	Region District Municipality	Managed By CMA Constituency	Span Types Located On Located Over	Structure Type	Usage Yr Built Yr Supstr	No. Spans Pipes Max Span Length Max Pipe Dia	Clear Rdwy Nom Length Skew	Single (t) Semi (t) Train (t)	Stru Suff Insp	Rat. % Rat. % Date	Theor VCL On Meas VCL On	Deck Height Theor VCL Over Meas VCL Over
73026 -1	SW SEC 11 TWP 71 RGE 6 W6M GRANDE PRAIRE FLYING SHOT CREEK CULVERT ON HWY 40, 1KM S OF GRANDE PRAIRE	PEACE REGION GRANDE PRAIRIE GRANDE PRAIRIE	GRANDE PRAIRIE CMA05 GRANDE PRAIRIE	MP;MP 40:43 C1 0.294 TRIBUTARY TO BEAR RIVER (WATERCRS-ST)	BRIDGE CULV	RV 1997	2 2700.0	11.8			77.8 75.3 10-09-2024		2.4
73027 -1	SW SEC 3 TWP 71 RGE 7 W6M GRANDE PRAIR WATERCOURSE CULVERT ON LOCAL ROAD NEAR GRANDE PRAIR	PEACE REGION GRANDE PRAIRIE CT GRANDE PRAIRIE	COUNTY OF GRANDE PRAIRIE UNDEFINED CMA GRANDE PRAIRIE-WAPITI	MP LOCAL ROAD TRIBUTARY TO SPRING CREEK (WATERCRS-	BRIDGE CULV	RV 1995	1 2200.0	8.0			44.4 60.0 20-12-2024		4.0
73031 -1	SE SEC 5 TWP 72 RGE 10 W6M BEAVERLODGE WATERCOURSE CULVERT ON LOCAL ROAD NEAR BEAVERLODGE	PEACE REGION GRANDE PRAIRIE CT GRANDE PRAIRIE	COUNTY OF GRANDE PRAIRIE UNDEFINED CMA GRANDE PRAIRIE-WAPITI	MP LOCAL ROAD TRIBUTARY TO BEAVERLODGE RIVER	BRIDGE CULV	RV 1992	1 2700.0	8.2 13.0			44.4 66.6 04-08-2023		4.1
73032 -2	NW SEC 17 TWP 79 RGE 11 W6M GORDONDALE HENDERSON CREEK BRIDGE ON LOCAL ROAD NEAR GORDONDALE	PEACE REGION GRANDE PRAIRIE CT SADDLE HILLS	SADDLE HILLS COUNTY UNDEFINED CMA CENTRAL PEACE-NOTLEY	SC LOCAL ROAD HENDERSON CREEK (WATERCRS-ST)	STANDARD BRIDGE	RV 2005 2005	3 12.0	10.1 28.0 0.0	28.0 49.0 62.0		55.6 60.4 02-10-2022		
73033 -2	NW SEC 24 TWP 80 RGE 12 W6M BONANZA WATERCOURSE CULVERT ON LOCAL ROAD NEAR BONANZA	PEACE REGION GRANDE PRAIRIE CT SADDLE HILLS	SADDLE HILLS COUNTY UNDEFINED CMA CENTRAL PEACE-NOTLEY	MP LOCAL ROAD TRIBUTARY TO POUCE COUPE RIVER	BRIDGE CULV	RV 2006	1 3000.0	8.0 -45.0			55.6 68.1 12-10-2023		
73034 -1	NW SEC 25 TWP 74 RGE 13 W6M DEMMITT UPDIKE CREEK CULVERT ON LOCAL ROAD NEAR DEMMITT	PEACE REGION GRANDE PRAIRIE CT GRANDE PRAIRIE	COUNTY OF GRANDE PRAIRIE UNDEFINED CMA GRANDE PRAIRIE-WAPITI	MP LOCAL ROAD UPDIKE CREEK (WATERCRS-ST)	BRIDGE CULV	RV 1995	1 2200.0	9.0			22.2 32.0 17-10-2023		3.6
73035 -1	SW SEC 11 TWP 43 RGE 23 W4M PONOKA WATERCOURSE CULVERT ON LOCAL ROAD NEAR PONOKA	CENTRAL REGION RED DEER CT PONOKA	PONOKA COUNTY UNDEFINED CMA LACOMBE-PONOKA	FP LOCAL ROAD 2ND ORDER TRIBUTARY TO BATTLE RIVER	BRIDGE CULV	RV 1966	1 1474.0	7.3 -30.0			44.4 52.0 10-11-2020		1.8
73036 -1	SW SEC 15 TWP 43 RGE 23 W4M PONOKA WATERCOURSE CULVERT ON LOCAL ROAD NEAR PONOKA	CENTRAL REGION RED DEER CT PONOKA	PONOKA COUNTY UNDEFINED CMA LACOMBE-PONOKA	FP LOCAL ROAD 2ND ORDER TRIBUTARY TO BATTLE RIVER	BRIDGE CULV	RV 1958	1 1474.0	6.1 -15.0			44.4 55.3 19-12-2021		1.8
73037 -1	SE SEC 33 TWP 34 RGE 4 W5M GARRINGTON SCHRADER CREEK CULVERT ON LOCAL ROAD NEAR GARRINGTON	CENTRAL REGION RED DEER CT CLEARWATER	RED DEER COUNTY UNDEFINED CMA RIMBEY-ROCKY MOUNTAIN	SPE LOCAL ROAD SCHRADER CREEK (WATERCRS-ST)	BRIDGE CULV	RV 1964	1 2123.0	8.1 0.0			44.4 56.9 11-01-2022		3.7
73039 -1	SE SEC 17 TWP 60 RGE 9 W4M MALLAIG YELLING CREEK CULVERT ON PROVINCIAL HIGHWAY 28 NEAR MALLAIG	NORTH CENTRAL REGION ATHABASCA CT ST PAUL	Alberta Transportation (AIT) CMA08 ATHABASCA-BARRHEAD-	SPE 28:15 C1 19.555 YELLING CREEK (WATERCRS-ST)	BRIDGE CULV	RV 1962	1 2123.0	11.2 -30.0			55.6 59.4 16-06-2024		5.2
73040 -1	NW SEC 30 TWP 61 RGE 9 W4M ST. LINA WATERCOURSE CULVERT ON LOCAL ROAD NEAR ST. LINA	NORTH CENTRAL REGION ATHABASCA CT ST PAUL	COUNTY OF ST. PAUL NO. 19 UNDEFINED CMA ATHABASCA-BARRHEAD-	RPP LOCAL ROAD TRIBUTARY TO BEAVER RIVER (WATERCRS-	BRIDGE CULV	RV 1965	1 2121.0	8.0			33.3 51.7 30-09-2020		2.7
73041 -1	NW SEC 1 TWP 14 RGE 13 W4M ROLLING HILL TWELVE MILE COULEE CULVERT ON HIGHWAY 525, 15 KM SE OF ROLLING HILL	SOUTHERN REGION LETHBRIDGE CT NEWELL	Alberta Transportation (AIT) CMA23 BROOKS-MEDICINE HAT	MP 525:02 C1 15.394 TWELVE MILE COULEE (WATERCRS-ST)	BRIDGE CULV	RV 1999	1 2700.0	9.8			77.8 58.8 15-11-2021		3.5
73042 -1	SW SEC 28 TWP 56 RGE 10 W4M LAFOND WATERCOURSE CULVERT ON LOCAL ROAD NEAR LAFOND	NORTH CENTRAL REGION ATHABASCA CT ST PAUL	COUNTY OF ST. PAUL NO. 19 UNDEFINED CMA BONNYVILLE-COLD LAKE-ST.	MP LOCAL ROAD 2ND ORDER TRIBUTARY TO NORTH	BRIDGE CULV	RV 1989	1 1600.0	8.0 0.0			66.7 61.2 31-08-2022		2.2
73043 -1	SW SEC 7 TWP 63 RGE 26 W4M JARVIE WATERCOURSE BRIDGE ON LOCAL ROAD NEAR JARVIE	NORTH CENTRAL REGION ATHABASCA CT WESTLOCK	WESTLOCK COUNTY UNDEFINED CMA ATHABASCA-BARRHEAD-	HC LOCAL ROAD TRIBUTARY TO PEMBINA RIVER (WATERCRS-	STANDARD BRIDGE	RV 1964 1964	1 6.1	6.4 6.1	28.0 49.0 65.5		44.4 57.9 26-05-2023		3.0
73045 -1	SE SEC 35 TWP 60 RGE 4 W5M BARRHEAD WATERCOURSE CULVERT ON LOCAL ROAD NEAR BARRHEAD	NORTH CENTRAL REGION ATHABASCA CT BARRHEAD	COUNTY OF BARRHEAD NO. UNDEFINED CMA ATHABASCA-BARRHEAD-	MP;MP LOCAL ROAD 2ND ORDER TRIBUTARY TO SHOAL CREEK	BRIDGE CULV	RV 2001	2 2000.0	8.0			88.9 83.7 28-10-2022		2.6
73046 -1	NW SEC 23 TWP 61 RGE 4 W5M BLOOMSBURY CAMP CREEK 2 BRIDGE ON LOCAL ROAD NEAR BLOOMSBURY	NORTH CENTRAL REGION ATHABASCA CT BARRHEAD	COUNTY OF BARRHEAD NO. UNDEFINED CMA ATHABASCA-BARRHEAD-	PG LOCAL ROAD CAMP CREEK (WATERCRS-ST)	STANDARD BRIDGE	RV 1956 1956	2 6.1	7.3 12.2	28.0 49.0 62.0		50.0 63.2 25-03-2022		3.7
73047 -2	NW SEC 28 TWP 62 RGE 6 W5M FORT ASSINIBOINE HORSE CREEK CULVERT ON LOCAL ROAD, 10 KM NW OF FORT ASSINIBOINE	NORTH CENTRAL REGION EDSON CT WOODLANDS	WOODLANDS COUNTY UNDEFINED CMA ATHABASCA-BARRHEAD-	MP LOCAL ROAD HORSE CREEK (WATERCRS-ST)	BRIDGE CULV	RV 2022	1 2200.0	7.1 10.0			77.8 81.2 11-07-2023		
73048 -1	NW SEC 8 TWP 46 RGE 3 W5M WINFIELD WATERCOURSE CULVERT ON PROVINCIAL HIGHWAY 20 NEAR WINFIELD	CENTRAL REGION RED DEER CT WETASKIWIN	Alberta Transportation (AIT) CMA17 RIMBEY-ROCKY MOUNTAIN	SP 20:06 C1 36.359 TRIBUTARY TO POPLAR CREEK (WATERCRS-	BRIDGE CULV	RV 1965	1 1724.0	10.0			55.6 46.5 31-10-2022		4.0
73049 -1	SE SEC 22 TWP 2 RGE 25 W4M AETNA AETNA CREEK BRIDGE ON PROVINCIAL HIGHWAY 501 NEAR AETNA	SOUTHERN REGION LETHBRIDGE CT CARDSTON	Alberta Transportation (AIT) CMA25 CARDSTON-SIKSIKA	HC 501:02 C1 4.551 AETNA CREEK (WATERCRS-ST)	STANDARD BRIDGE	RV 1962 1962	3 6.1	11.0 18.3 -30.0	28.0 49.0 65.5		55.6 60.4 26-01-2022		4.6
73050 -1	SW SEC 11 TWP 53 RGE 17 W5M EDSON BENCH CREEK CULVERT ON LOCAL ROAD NEAR EDSON	NORTH CENTRAL REGION EDSON CT YELLOWHEAD	YELLOWHEAD COUNTY UNDEFINED CMA WEST YELLOWHEAD	SP LOCAL ROAD BENCH CREEK (WATERCRS-ST)	BRIDGE CULV	RV 1980	1 3000.0	8.0 30.0			66.7 66.1 15-02-2022		4.0
73051 -1	NE SEC 11 TWP 24 RGE 24 W4M STRATHMORE WID IRRIGATION CANAL CULVERT ON PROVINCIAL HIGHWAY 1 NEAR STRATHMORE	SOUTHERN REGION CALGARY CT WHEATLAND	Alberta Transportation (AIT) CMA30 CARDSTON-SIKSIKA	RPP 1:14 L1 0.843, 1:14 R1 0.843 WID - IRRIGATION C (WATERCRS-IC)	BRIDGE CULV	IC 1978	1 2283.0	25.0 15.0			55.6 62.6 17-07-2024		3.5


		Transportation Infrastructure Management System										2025/03/06			
		Bridge Structures Report													
		All 'IN SERVICE' Structures - Sorted By: File Number													
														Page 305 of 772	
BF	Legal Land Location Structure Name Location Description	Region District Municipality	Managed By CMA Constituency	Span Types Located On Located Over	Structure Type	Usage Yr Built Yr Supstr	No. Spans Pipes Max Span Length Max Pipe Dia	Clear Rdwy Nom Length Skew	Single (t) Semi (t) Train (t)	Stru Suff Insp	Rat. % Rat. % Date	Theor VCL On Meas VCL On	Deck Height Theor VCL Over Meas VCL Over		
73052 W-2	SW SEC 16 TWP 24 RGE 24 W4M STRATHMORE WID IRRIGATION CANAL BRIDGE ON HWY 1, 8 KM E OF STRATHMORE	SOUTHERN REGION CALGARY CT WHEATLAND	Alberta Transportation (AIT) CMA30 CHESTERMERE-	SLC 1:12 L1 26.536 WID - IRRIGATION C (WATERCRS-IC)	MAJOR BRIDGE	IC 2019 2019	1 16.0	13.0 16.0 15.0	28.0 49.0 62.0		94.4 83.0 18-06-2024				
73053 -1	SW SEC 26 TWP 7 RGE 22 W4M LETHBRIDGE ST MARY RIVER BRIDGE ON LOCAL ROAD, 8 KM S OF LETHBRIDGE	SOUTHERN REGION LETHBRIDGE BLOOD #148	Federal Indian Affairs UNDEFINED CMA CARDSTON-SIKSIKA	RB LOCAL ROAD ST MARY RIVER (WATERCRS-ST)	MAJOR BRIDGE	RV 1956 1956	3 27.7	4.3 82.8					5.5		
73053 BGR-2	SW SEC 26 TWP 7 RGE 22 W4M ST MARY RIVER BRIDGE ON LOCAL ROAD, 8 KM S OF LETHBRIDGE	SOUTHERN REGION LETHBRIDGE BLOOD #148	Federal Indian Affairs UNDEFINED CMA CARDSTON-SIKSIKA	ST MARY RIVER (WATERCRS-ST)	GUIDE BANK	1956									
73053 BXL-3	SW SEC 26 TWP 7 RGE 22 W4M ST MARY RIVER BRIDGE ON LOCAL ROAD, 8 KM S OF LETHBRIDGE	SOUTHERN REGION LETHBRIDGE BLOOD #148	Federal Indian Affairs UNDEFINED CMA CARDSTON-SIKSIKA	ST MARY RIVER (WATERCRS-ST)	EXTENDED BANK P ROTECTION	1956									
73054 -1	NW SEC 32 TWP 59 RGE 24 W4M CLYDE WATERCOURSE CULVERT ON LOCAL ROAD NEAR CLYDE	NORTH CENTRAL REGION ATHABASCA CT WESTLOCK	WESTLOCK COUNTY UNDEFINED CMA ATHABASCA-BARRHEAD-	FP;FP LOCAL ROAD 3RD ORDER TRIBUTARY TO REDWATER	BRIDGE CULV	RV 1967	2 1180.0	6.0			44.4 50.5 01-10-2020		1.8		
73056 -1	NW SEC 4 TWP 7 RGE 28 W4M BROCKET WATERCOURSE CULVERT ON PROVINCIAL HIGHWAY 786 NEAR BROCKET	SOUTHERN REGION LETHBRIDGE PEIGAN #147	Alberta Transportation (AIT) CMA26 LIVINGSTONE-MACLEOD	FP 786:02 C1 7.404 TRIBUTARY TO CROWLODGE CREEK	BRIDGE CULV	RV 1953	1 1474.0	7.7			55.6 56.0 23-08-2022				
73057 -2	SE SEC 18 TWP 58 RGE 25 W4M VIMY WATERCOURSE CULVERT ON LOCAL ROAD, 10 KM SW OF VIMY	NORTH CENTRAL REGION ATHABASCA CT WESTLOCK	WESTLOCK COUNTY UNDEFINED CMA LAC STE. ANNE-PARKLAND	MP;MP LOCAL ROAD TRIBUTARY TO REDWATER RIVER	BRIDGE CULV	RV 2014	2 2000.0	8.0 7.0			77.8 80.6 02-08-2024				
73059 -1	SE SEC 30 TWP 3 RGE 25 W4M CARDSTON LAYTON CREEK CULVERT ON LOCAL ROAD NEAR CARDSTON	SOUTHERN REGION LETHBRIDGE BLOOD #148	Alberta Transportation (AIT) CMA25 CARDSTON-SIKSIKA	FP LOCAL ROAD LAYTON CREEK (WATERCRS-ST)	BRIDGE CULV	RV 1957	1 1475.0	11.0			77.8 70.4 10-06-2022		1.8		
73060 -1	SW SEC 12 TWP 22 RGE 21 W4M CLUNY WATERCOURSE CULVERT ON LOCAL ROAD NEAR CLUNY	SOUTHERN REGION CALGARY CT WHEATLAND	WHEATLAND COUNTY UNDEFINED CMA OLDS-DIDSBURY-THREE	MP LOCAL ROAD TRIBUTARY TO CROWFOOT CREEK	BRIDGE CULV	RV 1966	1 1500.0	7.3			66.7 66.3 01-02-2022		2.1		
73061 -1	SE SEC 14 TWP 64 RGE 5 W4M LA COREY JACKFISH CREEK BRIDGE ON LOCAL ROAD NEAR LA COREY	NORTH CENTRAL REGION ATHABASCA MD BONNYVILLE	M.D. OF BONNYVILLE NO. 87 UNDEFINED CMA BONNYVILLE-COLD LAKE-ST.	TT LOCAL ROAD JACKFISH CREEK (WATERCRS-ST)	STANDARD BRIDGE	RV 1966 1966	2 6.1	6.4 12.2	28.0 49.0 65.9		44.4 43.4 04-11-2021		2.4		
73063 -1	SE SEC 14 TWP 2 RGE 25 W4M AETNA WATERCOURSE CULVERT ON LOCAL ROAD NEAR AETNA	SOUTHERN REGION LETHBRIDGE CT CARDSTON	CARDSTON COUNTY UNDEFINED CMA CARDSTON-SIKSIKA	MP LOCAL ROAD 2ND ORDER TRIBUTARY TO ST MARY RIVER	BRIDGE CULV	RV 1975	1 1525.0	8.0			33.3 52.8 22-08-2024		3.0		
73067 -1	SE SEC 13 TWP 51 RGE 12 W4M RANFURLY WATERCOURSE CULVERT ON PROVINCIAL HIGHWAY 16 NEAR RANFURLY	CENTRAL REGION VERMILION CT MINBURN	Alberta Transportation (AIT) CMA14 FORT SASKATCHEWAN-	MP;MP 16:26 R1 12.398, 16:26 L1 12.399 TRIBUTARY TO BIRCH LAKE (WATERCRS-ST)	BRIDGE CULV	RV 1991	2 1200.0	25.0			33.3 39.6 23-06-2024		3.1		
73068 -1	SW SEC 13 TWP 51 RGE 12 W4M RANFURLY WATERCOURSE CULVERT ON PROVINCIAL HIGHWAY 16 NEAR RANFURLY	CENTRAL REGION VERMILION CT MINBURN	Alberta Transportation (AIT) CMA14 FORT SASKATCHEWAN-	FP 16:26 L1 11.230, 16:26 R1 11.228 2ND ORDER TRIBUTARY TO BIRCH LAKE	BRIDGE CULV	RV 1981	1 1753.0	25.0 37.0			33.3 42.4 23-06-2024		3.6		
73069 -1	NE SEC 9 TWP 7 RGE 3 W5M BURMIS CROWSNEST RIVER BRIDGE ON LOCAL ROAD, 3 KM SE OF BURMIS	SOUTHERN REGION LETHBRIDGE SPM CROWSNEST PASS	MUNICIPALITY OF UNDEFINED CMA LIVINGSTONE-MACLEOD	DBT LOCAL ROAD CROWSNEST RIVER (WATERCRS-ST)	MAJOR BRIDGE	RV 1981 1981	2 26.0	9.5 40.0 15.0	28.0 49.0 62.0		55.6 62.8 08-11-2022		6.1		
73070 -2	NW SEC 32 TWP 63 RGE 10 W4M RICH LAKE WATERCOURSE CULVERT ON LOCAL ROAD NEAR RICH LAKE	NORTH CENTRAL REGION ATHABASCA CT LAC LA BICHE	LAC LA BICHE COUNTY UNDEFINED CMA FORT MCMURRAY-LAC LA	MP LOCAL ROAD TRIBUTARY TO BEAVER RIVER (WATERCRS-	BRIDGE CULV	RV 2009	1 2400.0				77.8 77.3 07-04-2020				
73072 -1	NE SEC 29 TWP 50 RGE 5 W4M VERMILION WATERCOURSE CULVERT ON PROVINCIAL HIGHWAY 16 NEAR VERMILION	CENTRAL REGION VERMILION CT VERMILION RIVER	Alberta Transportation (AIT) CMA15 VERMILION-LLOYDMINSTER-	MP 16:30 L1 11.161, 16:30 R1 11.159 TRIBUTARY TO VERMILION RIVER	BRIDGE CULV	RV 1991	1 2200.0	26.0 -30.0			55.6 57.8 06-06-2024		2.7		
73073 -1	SW SEC 15 TWP 1 RGE 24 W4M AETNA ROLPH CREEK CULVERT ON PROVINCIAL HIGHWAY 501 NEAR AETNA	SOUTHERN REGION LETHBRIDGE CT CARDSTON	Alberta Transportation (AIT) CMA25 CARDSTON-SIKSIKA	SP 501:02 C1 18.909 ROLPH CREEK (WATERCRS-ST)	BRIDGE CULV	RV 1981	1 3000.0	8.0 -40.0			66.7 65.8 26-01-2022		4.9		
73074 -1	NW SEC 29 TWP 1 RGE 24 W4M KIMBALL CATTLEPASS CULVERT ON PROVINCIAL HIGHWAY 501 NEAR KIMBALL	SOUTHERN REGION LETHBRIDGE CT CARDSTON	Alberta Transportation (AIT) CMA25 CARDSTON-SIKSIKA	MP 501:02 C1 13.647 TRAIL-ANIMAL OVER SP	BRIDGE CULV	SP 1980	1 2200.0	8.0			77.8 74.1 26-01-2022		3.6		
73075 -2	SW SEC 6 TWP 12 RGE 20 W4M IRON SPRINGS LNI IRRIGATION CANAL BRIDGE ON LOCAL ROAD NEAR IRON SPRINGS	SOUTHERN REGION LETHBRIDGE CT LETHBRIDGE	COUNTY OF LETHBRIDGE UNDEFINED CMA CARDSTON-SIKSIKA	MP LOCAL ROAD LNI - IRRIGATION C (WATERCRS-IC)	BRIDGE CULV	IC 2008	1 1800.0	8.0			88.9 84.7 19-11-2018		2.5		
73077 -1	SW SEC 28 TWP 27 RGE 18 W4M EAST COULEE RED DEER RIVER BRIDGE ON HWY 10, AT EAST COULEE	CENTRAL REGION HANNA DRUMHELLER	Alberta Transportation (AIT) CMA21 DRUMHELLER-STETTLER	WG 10:08 C1 21.642 RED DEER RIVER (WATERCRS-ST)	MAJOR BRIDGE	RV 1982 1982	3 66.0	10.0 170.0 -20.0	28.0 49.0 62.0		55.6 60.3 02-08-2023		13.3		
73077 BGL-2	SW SEC 28 TWP 27 RGE 18 W4M EAST COULEE RED DEER RIVER BRIDGE ON HWY 10, AT EAST COULEE	CENTRAL REGION HANNA DRUMHELLER	Alberta Transportation (AIT) CMA21 DRUMHELLER-STETTLER	RED DEER RIVER (WATERCRS-ST)	GUIDE BANK	1982					55.6 02-08-2023				


		Transportation Infrastructure Management System										2025/03/06	
		Bridge Structures Report											
		All 'IN SERVICE' Structures - Sorted By: File Number											
Page 306 of 772													
BF	Legal Land Location Structure Name Location Description	Region District Municipality	Managed By CMA Constituency	Span Types Located On Located Over	Structure Type	Usage Yr Built Yr Supstr	No. Spans Pipes Max Span Length Max Pipe Dia	Clear Rdwy Nom Length Skew	Single (t) Semi (t) Train (t)	Stru Suff Insp	Rat. % Rat. % Date	Theor VCL On Meas VCL On	Deck Height Theor VCL Over Meas VCL Over
73077	BGR-3SW SEC 28 TWP 27 RGE 18 W4M EAST COULEE RED DEER RIVER BRIDGE ON HWY 10, AT EAST COULEE	CENTRAL REGION HANNA DRUMHELLER	Alberta Transportation (AIT) CMA21 DRUMHELLER-STETTLER	RED DEER RIVER (WATERCRS-ST)	GUIDE BANK	1982					55.6		
73078 -2	NW SEC 9 TWP 30 RGE 5 W5M WATER VALLEY BIG PRAIRIE CULVERT ON LOCAL ROAD, 11 KM NW OF WATER VALLEY	CENTRAL REGION RED DEER CT MOUNTAIN VIEW	MOUNTAIN VIEW COUNTY UNDEFINED CMA RIMBEY-ROCKY MOUNTAIN	PCB;PCB LOCAL ROAD BIG PRAIRIE CREEK (WATERCRS-ST)	BRIDGE CULV	RV 2023	2 2700.0	7.3 -33.0			100.0 93.6 04-06-2024		
73079 -1	SW SEC 7 TWP 56 RGE 13 W5M MCLEOD VALLE WATERCOURSE CULVERT ON LOCAL ROAD NEAR MCLEOD VALLE	NORTH CENTRAL REGION EDSON CT YELLOWHEAD	YELLOWHEAD COUNTY UNDEFINED CMA WEST YELLOWHEAD	SP LOCAL ROAD TRIBUTARY TO MCLEOD RIVER (WATERCRS-	BRIDGE CULV	RV 1956	1 1810.0	6.5			77.8 66.5 18-10-2024		3.7
73080 -1	NW SEC 31 TWP 55 RGE 13 W5M MCLEOD VALLE WATERCOURSE CULVERT ON LOCAL ROAD NEAR MCLEOD VALLE	NORTH CENTRAL REGION EDSON CT YELLOWHEAD	YELLOWHEAD COUNTY UNDEFINED CMA WEST YELLOWHEAD	SP LOCAL ROAD TRIBUTARY TO MCLEOD RIVER (WATERCRS-	BRIDGE CULV	RV 1992	1 2430.0	9.0 5.0			88.9 77.4 21-12-2021		12.2
73081 -2	SE SEC 13 TWP 64 RGE 20 W4M ELLSCOTT WATERCOURSE CULVERT ON LOCAL ROAD, 4 KM NE OF ELLSCOTT	NORTH CENTRAL REGION ATHABASCA CT ATHABASCA	ATHABASCA COUNTY UNDEFINED CMA ATHABASCA-BARRHEAD-	MP LOCAL ROAD TRIBUTARY TO FLAT CREEK (WATERCRS-ST)	BRIDGE CULV	RV 2024	1 2400.0	7.0 -30.0			88.9 88.1 06-09-2024		
73082 -1	SW SEC 6 TWP 55 RGE 21 W4M FORT SASK WATERCOURSE CULVERT ON LOCAL ROAD NEAR FORT SASK	NORTH CENTRAL REGION STONY PLAIN CT STRATHCONA	STRATHCONA COUNTY UNDEFINED CMA FORT SASKATCHEWAN-	RPP LOCAL ROAD TRIBUTARY TO ROSS CREEK (WATERCRS-ST)	BRIDGE CULV	RV 1986	1 1935.0	6.0			55.6 68.4 03-03-2022		2.3
73083 -2	NW SEC 14 TWP 29 RGE 20 W4M DRUMHELLER TRIBUTARY TO MICHICI CREEK CULVERT ON HIGHWAY 9, 1.5 KM N OF DRUMHELLER	CENTRAL REGION HANNA CT STARLAND	Alberta Transportation (AIT) CMA21 DRUMHELLER-STETTLER	PCB 9:06 C1 3.732 TRIBUTARY TO MICHICI CREEK	BRIDGE CULV	RV 1996	1 2700.0	11.8 -30.0			77.8 61.5 01-06-2023		3.2
73084 -1	SW SEC 32 TWP 61 RGE 5 W5M FORT ASSINIB WATERCOURSE BRIDGE ON LOCAL ROAD NEAR FORT ASSINIB	NORTH CENTRAL REGION ATHABASCA CT BARRHEAD	COUNTY OF BARRHEAD NO. UNDEFINED CMA ATHABASCA-BARRHEAD-	TT LOCAL ROAD 2ND ORDER TRIBUTARY TO ATHABASCA	STANDARD BRIDGE	RV 1966 1966	1 6.1 1966	7.0 6.1	32.0 56.0 79.9	50.0 66.7 05-10-2021			3.0
73085 -2	SW SEC 20 TWP 63 RGE 26 W4M JARVIE WATERCOURSE BRIDGE ON LOCAL ROAD, 6 KM E OF JARVIE	NORTH CENTRAL REGION ATHABASCA CT WESTLOCK	WESTLOCK COUNTY UNDEFINED CMA ATHABASCA-BARRHEAD-	MP;MP LOCAL ROAD TRIBUTARY TO PEMBINA RIVER (WATERCRS-	BRIDGE CULV	RV 2019	2 1600.0	6.1 10.0			77.8 84.4 07-06-2024		
73086 -2	SW SEC 5 TWP 60 RGE 3 W5M BARRHEAD WATERCOURSE CULVERT ON PROVINCIAL HIGHWAY 33 NEAR BARRHEAD	NORTH CENTRAL REGION ATHABASCA CT BARRHEAD	Alberta Transportation (AIT) CMA10 ATHABASCA-BARRHEAD-	MP;MP 33:08 C1 1.061 TRIBUTARY TO PADDLE RIVER (WATERCRS-	BRIDGE CULV	RV 2006	2 2000.0	11.0			77.8 79.0 16-11-2023		3.2
73087 -1	SW SEC 15 TWP 60 RGE 26 W4M WESTLOCK WATERCOURSE BRIDGE ON LOCAL ROAD NEAR WESTLOCREEK	NORTH CENTRAL REGION ATHABASCA CT WESTLOCK	WESTLOCK COUNTY UNDEFINED CMA ATHABASCA-BARRHEAD-	PG LOCAL ROAD 2ND ORDER TRIBUTARY TO WABASH CREEK	STANDARD BRIDGE	RV 1955 1955	1 6.1 1955	6.4 6.1	28.0 49.0 62.0	61.1 63.4 15-07-2024			2.1
73091 -2	NW SEC 9 TWP 81 RGE 1 W6M WHITELAW WATERCOURSE BRIDGE ON LOCAL ROAD NEAR WHITELAW	PEACE REGION GRANDE PRAIRIE MD FAIRVIEW	M.D. OF FAIRVIEW NO. 136 UNDEFINED CMA CENTRAL PEACE-NOTLEY	MP;MP LOCAL ROAD TRIBUTARY TO PEACE RIVER (WATERCRS-	BRIDGE CULV	RV 2008	2 1800.0				88.9 90.3 28-08-2023		
73092 -1	SW SEC 36 TWP 38 RGE 17 W4M GADSBY BIGKNIFE CREEK BRIDGE ON LOCAL ROAD NEAR GADSBY	CENTRAL REGION HANNA CT STETTLER	COUNTY OF STETTLER NO. 6 UNDEFINED CMA DRUMHELLER-STETTLER	TT LOCAL ROAD BIGKNIFE CREEK (WATERCRS-ST)	STANDARD BRIDGE	RV 1949 1949	1 6.1 1949	6.1 6.1	28.7 50.2 71.7	44.4 60.0 27-01-2022			2.1
73095 -1	NW SEC 16 TWP 91 RGE 22 W5M MANNING BUCHANAN CREEK BRIDGE ON LOCAL ROAD NEAR MANNING	PEACE REGION PEACE RIVER CT NORTHERN LIGHTS	COUNTY OF NORTHERN UNDEFINED CMA PEACE RIVER	HC LOCAL ROAD BUCHANAN CREEK (WATERCRS-ST)	STANDARD BRIDGE	RV 1967 1967	3 8.5 1967	7.3 25.5	30.1 52.8 75.4	50.0 55.0 05-05-2020			5.8
73096 -1	SE SEC 25 TWP 24 RGE 26 W4M STRATHMORE WATERCOURSE CULVERT ON LOCAL ROAD NEAR STRATHMORE	SOUTHERN REGION CALGARY CT WHEATLAND	WHEATLAND COUNTY UNDEFINED CMA CHESTERMERE-	SP LOCAL ROAD TRIBUTARY TO SERVICEBERRY CREEK	BRIDGE CULV	RV 1969	1 3353.0	8.6			77.8 83.2 15-05-2019		6.1
73098 -1	SW SEC 9 TWP 19 RGE 21 W4M QUEENSTOWN WATERCOURSE CULVERT ON LOCAL ROAD NEAR QUEENSTOWN	SOUTHERN REGION LETHBRIDGE CT VULCAN	VULCAN COUNTY UNDEFINED CMA CARDSTON-SIKSIKA	RPP LOCAL ROAD TRIBUTARY TO MCGREGOR LAKE	BRIDGE CULV	RV 1961	1 1994.0	8.4			44.4 63.9 18-11-2022		3.0
73100 -1	SW SEC 31 TWP 18 RGE 24 W4M VULCAN WATERCOURSE CULVERT ON LOCAL ROAD NEAR VULCAN	SOUTHERN REGION LETHBRIDGE CT VULCAN	VULCAN COUNTY UNDEFINED CMA CARDSTON-SIKSIKA	SPE LOCAL ROAD TRIBUTARY TO WEST ARROWWOOD CREEK	BRIDGE CULV	RV 1958	1 1810.0	7.9			55.6 53.6 21-06-2023		3.7
73103 -1	SW SEC 2 TWP 26 RGE 22 W4M STANDARD TRIBUTARY TO SEVERN CREEK CULVERT ON HIGHWAY 840, 8 KM N OF STANDARD	SOUTHERN REGION CALGARY CT WHEATLAND	Alberta Transportation (AIT) CMA29 OLDS-DIDSBURY-THREE	SP 840:02 C1 16.475 TRIBUTARY TO SEVERN CREEK (WATERCRS-	BRIDGE CULV	RV 1987	1 1800.0	8.5 -6.0			77.8 73.8 22-10-2024		5.9
73106 -1	SE SEC 13 TWP 25 RGE 24 W4M CALGARY WATERCOURSE CULVERT ON LOCAL ROAD NEAR CALGARY	SOUTHERN REGION CALGARY CT WHEATLAND	WHEATLAND COUNTY UNDEFINED CMA OLDS-DIDSBURY-THREE	MP LOCAL ROAD TRIBUTARY TO SERVICEBERRY CREEK	BRIDGE CULV	RV 1910	1 1500.0	7.3			77.8 79.4 02-11-2020		2.0
73108 -1	SE SEC 16 TWP 28 RGE 20 W4M DRUMHELLER MCKEE COULEE CULVERT ON LOCAL ROAD NEAR DRUMHELLER	CENTRAL REGION HANNA CT KNEEHILL	KNEEHILL COUNTY UNDEFINED CMA OLDS-DIDSBURY-THREE	SPE LOCAL ROAD TRIBUTARY TO ROSEBUD RIVER	BRIDGE CULV	RV 1961	1 1823.0	7.3 30.0			55.6 40.4 16-06-2021		9.1
73109 -1	SW SEC 30 TWP 35 RGE 20 W4M BIG VALLEY BIG VALLEY C CULVERT ON PROVINCIAL HIGHWAY 590 NEAR BIG VALLEY	CENTRAL REGION HANNA CT STETTLER	Alberta Transportation (AIT) CMA20 DRUMHELLER-STETTLER	SSP;SSP 590:04 C1 26.789 TRIBUTARY TO RED DEER RIVER	BRIDGE CULV	RV 1977	2 1800.0	11.0 5.0			100.0 97.4 20-11-2023		6.1

		Transportation Infrastructure Management System Bridge Structures Report All 'IN SERVICE' Structures - Sorted By: File Number										2025/03/06	
												Page 307 of 772	
BF	Legal Land Location Structure Name Location Description	Region District Municipality	Managed By CMA Constituency	Span Types Located On Located Over	Structure Type	Usage Yr Built Yr Supstr	No. Spans Pipes Max Span Length Max Pipe Dia	Clear Rdwy Nom Length Skew	Single (t) Semi (t) Train (t)	Stru Suff Insp	Rat. % Rat. % Date	Theor VCL On Meas VCL On	Deck Height Theor VCL Over Meas VCL Over
73110 -1	NW SEC 6 TWP 32 RGE 18 W4M MORRIN W MICHICI C CULVERT ON LOCAL ROAD NEAR MORRIN	CENTRAL REGION HANNA CT STARLAND	STARLAND COUNTY UNDEFINED CMA DRUMHELLER-STETTTLER	MP LOCAL ROAD WEST MICHICI CREEK (WATERCRS-ST)	BRIDGE CULV	RV 1992	1 2400.0	8.0 10.0			55.6 68.7 04-01-2021		7.2
73112 -2	SW SEC 5 TWP 36 RGE 18 W4M BIG VALLEY WATERCOURSE CULVERT ON LOCAL ROAD NEAR BIG VALLEY	CENTRAL REGION HANNA CT STETTTLER	COUNTY OF STETTTLER NO. 6 UNDEFINED CMA DRUMHELLER-STETTTLER	MP LOCAL ROAD TRIBUTARY TO GOUGH LAKE (WATERCRS-	BRIDGE CULV	RV 2014	1 1800.0	8.5 15.0			55.6 58.9 18-01-2023		
73113 -2	SW SEC 2 TWP 60 RGE 10 W4M ST. VINCENT BOSOMBE CREEK CULVERT ON LOCAL ROAD NEAR ST. VINCENT	NORTH CENTRAL REGION ATHABASCA CT ST PAUL	COUNTY OF ST. PAUL NO. 19 UNDEFINED CMA ATHABASCA-BARRHEAD-	MP LOCAL ROAD TRIBUTARY TO ATIMOSWE CREEK	BRIDGE CULV	RV 2010	1 2000.0	8.0 -30.0			88.9 82.7 01-03-2021		
73114 -1	SW SEC 5 TWP 61 RGE 4 W4M ARDMORE WATERCOURSE CULVERT ON LOCAL ROAD NEAR ARDMORE	NORTH CENTRAL REGION ATHABASCA MD BONNYVILLE	M.D. OF BONNYVILLE NO. 87 UNDEFINED CMA BONNYVILLE-COLD LAKE-ST.	MP LOCAL ROAD TRIBUTARY TO MURIEL CREEK (WATERCRS-	BRIDGE CULV	RV 1995	1 2000.0	7.2			77.8 78.3 13-08-2023		2.8
73115 -1	NW SEC 36 TWP 61 RGE 4 W4M ARDMORE MURIEL CREEK CULVERT ON HIGHWAY 892, 1 KM S OF ARDMORE	NORTH CENTRAL REGION ATHABASCA MD BONNYVILLE	Alberta Transportation (AIT) CMA08 BONNYVILLE-COLD LAKE-ST.	RPE 892:02 C1 5.874 MURIEL CREEK (WATERCRS-ST)	BRIDGE CULV	RV 1986	1 4890.0	10.4			22.2 46.4 07-11-2024		6.5
73118 -1	SW SEC 22 TWP 46 RGE 25 W4M WETASKIWIN MASKWA CREEK BRIDGE ON LOCAL ROAD NEAR WETASKIWIN	CENTRAL REGION RED DEER CT WETASKIWIN	COUNTY OF WETASKIWIN NO. UNDEFINED CMA MASKWACIS-WETASKIWIN	PA LOCAL ROAD MASKWA CREEK (WATERCRS-ST)	STANDARD BRIDGE	RV 1951 1951	3 6.1	6.4 18.3 0.0	24.0 40.0 54.0		50.0 53.7 14-04-2024		3.7
73119 -1	NE SEC 17 TWP 78 RGE 5 W6M RYCROFT WATERCOURSE CULVERT ON LOCAL ROAD NEAR RYCROFT	PEACE REGION GRANDE PRAIRIE MD SPIRIT RIVER	M.D. SPIRIT RIVER NO. 133 UNDEFINED CMA CENTRAL PEACE-NOTLEY	SP LOCAL ROAD TRIBUTARY TO SPIRIT RIVER (WATERCRS-ST)	BRIDGE CULV	RV 1960	1 1502.0	7.0 10.0			77.8 71.9 17-10-2022		6.1
73121 -1	NW SEC 25 TWP 31 RGE 23 W4M THREE HILLS WATERCOURSE CULVERT ON LOCAL ROAD NEAR THREE HILLS	CENTRAL REGION HANNA CT KNEEHILL	KNEEHILL COUNTY UNDEFINED CMA OLDS-DIDSBURY-THREE	SPE LOCAL ROAD TRIBUTARY TO GHOSTPINE CREEK	BRIDGE CULV	RV 1961	1 2434.0	7.6			44.4 52.2 23-05-2024		5.9
73122 -2	SE SEC 2 TWP 46 RGE 24 W4M WETASKIWIN WEILLER CREEK CULVERT ON LOCAL ROAD, 7 KM S OF WETASKIWIN	CENTRAL REGION RED DEER CT WETASKIWIN	COUNTY OF WETASKIWIN NO. UNDEFINED CMA MASKWACIS-WETASKIWIN	MP;MP LOCAL ROAD WEILLER CREEK (WATERCRS-ST)	BRIDGE CULV	RV 2019	2 2200.0	9.0 0.0			55.6 78.1 29-10-2024		
73124 -2	NW SEC 7 TWP 47 RGE 26 W4M MULHURST BAY PIPESTONE CREEK CULVERT ON HWY 795, 13 KM E OF MULHURST BAY	CENTRAL REGION RED DEER CT WETASKIWIN	Alberta Transportation (AIT) CMA17 MASKWACIS-WETASKIWIN	MP;MP 795:06 C1 9.621 PIPESTONE CREEK (WATERCRS-ST)	BRIDGE CULV	RV 2019	2 2700.0	8.0 0.0			100.0 98.5 11-03-2023		
73125 -1	NW SEC 16 TWP 38 RGE 28 W4M RED DEER SYLVAN CREEK CULVERT ON LOCAL ROAD NEAR RED DEER	CENTRAL REGION RED DEER CT RED DEER	RED DEER COUNTY UNDEFINED CMA INNISFAIL-SYLVAN LAKE	MP LOCAL ROAD SYLVAN CREEK (WATERCRS-ST)	BRIDGE CULV	RV 1999	1 2700.0	7.5			77.8 73.8 31-10-2024		4.6
73127 -1	SE SEC 18 TWP 33 RGE 22 W4M TROCHU WATERCOURSE CULVERT ON PROVINCIAL HIGHWAY 585 NEAR TROCHU	CENTRAL REGION HANNA CT KNEEHILL	Alberta Transportation (AIT) CMA20 OLDS-DIDSBURY-THREE	MP 585:02 C1 9.315 TRIBUTARY TO GHOSTPINE CREEK	BRIDGE CULV	RV 1974	1 1524.0	7.5 -30.0			44.4 38.3 08-05-2021		8.5
73130 -1	SW SEC 33 TWP 20 RGE 17 W4M COUNTESS EID CANAL ON HIGHWAY 1, 14 KM E OF BASSANO	SOUTHERN REGION LETHBRIDGE CT NEWELL	Alberta Transportation (AIT) CMA23 BROOKS-MEDICINE HAT	RPE 1:16 L1 29.557, 1:16 R1 29.591 EID - IRRIGATION C (WATERCRS-IC)	BRIDGE CULV	IC 1985	1 3145.0	27.1			33.3 49.8 24-06-2024		3.9
73133 -1	SW SEC 3 TWP 110 RGE 15 W5M HIGH LEVEL WATERCOURSE CULVERT ON LOCAL ROAD NEAR HIGH LEVEL	PEACE REGION PEACE RIVER CT MACKENZIE	MACKENZIE COUNTY UNDEFINED CMA PEACE RIVER	RPP LOCAL ROAD TRIBUTARY TO BOYER RIVER (WATERCRS-	BRIDGE CULV	RV 1972	1 1905.0	7.3			66.7 69.3 08-12-2021		2.1
73134 -1	SW SEC 17 TWP 89 RGE 22 W5M DEADWOOD WATERCOURSE CULVERT ON LOCAL ROAD NEAR DEADWOOD	PEACE REGION PEACE RIVER CT NORTHERN LIGHTS	COUNTY OF NORTHERN UNDEFINED CMA PEACE RIVER	CP;MP;CP;CP;MP LOCAL ROAD TRIBUTARY TO ROUSSEAU CREEK	BRIDGE CULV	RV 1986	5 900.0	7.0			33.3 31.0 05-05-2020		
73135 -1	SE SEC 32 TWP 64 RGE 8 W5M SWAN HILLS MORSE RIVER CULVERT ON PROVINCIAL HIGHWAY 33 NEAR SWAN HILLS	PEACE REGION PEACE RIVER CT BIG LAKES	Alberta Transportation (AIT) CMA06 ATHABASCA-BARRHEAD-	SPE 33:10 C1 38.268 TRIBUTARY TO MORSE RIVER (WATERCRS-	BRIDGE CULV	RV 1959	1 3054.0	9.6 0.0			55.6 47.4 07-01-2024		4.9
73136 -1	SW SEC 5 TWP 52 RGE 18 W5M EDSON MCLEOD RIVER BRIDGE ON HIGHWAY 47, 17 KM SW OF EDSON	NORTH CENTRAL REGION EDSON CT YELLOWHEAD	Alberta Transportation (AIT) CMA13 WEST YELLOWHEAD	WG 47:06 C1 45.578 MCLEOD RIVER (WATERCRS-ST)	MAJOR BRIDGE	RV 1982 1982	4 25.0	11.0 90.0	28.0 49.0 62.0		44.4 49.3 11-10-2024		9.4
73137 -1	SW SEC 4 TWP 53 RGE 18 W5M EDSON CNR OVERPASS ON HIGHWAY 47, 10 KM SW OF EDSON	NORTH CENTRAL REGION EDSON CT YELLOWHEAD	Alberta Transportation (AIT) CMA13 WEST YELLOWHEAD	SCC 47:06 C1 55.418 RAILWAY CNR	MAJOR BRIDGE	RO 1995 1995	6 11.8	11.0 62.3 37.0	28.0 49.0 62.0		50.0 51.1 11-10-2024		8.5 6.7
73138 -2	SE SEC 6 TWP 52 RGE 18 W5M EDSON WATERCOURSE CULVERT ON PROVINCIAL HIGHWAY 47 NEAR EDSON	NORTH CENTRAL REGION EDSON CT YELLOWHEAD	Alberta Transportation (AIT) CMA13 WEST YELLOWHEAD	SP 47:06 C1 44.799 TRIBUTARY TO EMBARRAS RIVER	BRIDGE CULV	RV 2005	1 2740.0	10.5 -10.0			77.8 71.4 15-08-2024		14.7
73140 -1	NW SEC 17 TWP 9 RGE 19 W4M COALDALE SMR IRRIGATION CANAL CULVERT ON PROVINCIAL HIGHWAY 3 NEAR COALDALE	SOUTHERN REGION LETHBRIDGE CT LETHBRIDGE	Alberta Transportation (AIT) CMA24 TABER-WARNER	MP 3:10 R1 17.143, 3:10 L1 17.140 SMR - IRRIGATION C (WATERCRS-IC)	BRIDGE CULV	IC 1994	1 2200.0	26.3			77.8 71.5 21-02-2024		4.1
73142 -2	SE SEC 1 TWP 22 RGE 15 W4M DUCHESS MATZHIWIN CREEK BRIDGE ON LOCAL ROAD NEAR DUCHESS	SOUTHERN REGION LETHBRIDGE CT NEWELL	COUNTY OF NEWELL UNDEFINED CMA BROOKS-MEDICINE HAT	MP;MP;MP;MP;MP LOCAL ROAD MATZHIWIN CREEK (WATERCRS-ST)	BRIDGE CULV	RV 1996	6 1400.0	6.0			55.6 48.2 28-11-2020		1.2


BF	Legal Land Location Structure Name Location Description	Region District Municipality	Managed By CMA Constituency	Span Types Located On Located Over	Structure Type	Usage Yr Built Yr Supstr	No. Spans Pipes Max Span Length Max Pipe Dia	Clear Rdwy Nom Length Skew	Single (t) Semi (t) Train (t)	Stru Suff Insp	Rat. % Rat. % Date	Theor VCL On Meas VCL On	Deck Height Theor VCL Over Meas VCL Over
73144 -2	NW SEC 1 TWP 9 RGE 21 W4M LETHBRIDGE SMRID CANAL CONCRETE BOX CULVERT ON HIGHWAY 3, 3 KM E OF LETHBRIDGE	SOUTHERN REGION LETHBRIDGE CT LETHBRIDGE	Alberta Transportation (AIT) CMA25 TABER-WARNER	BP 3:10 R1 3.385, 3:10 L1 3.384 SMR - IRRIGATION C (WATERCRS-IC)	BRIDGE CULV	IC 2001	1 2744.0	30.6			88.9 81.3 21-02-2024		3.1
73145 -2	SE SEC 3 TWP 9 RGE 21 W4M LETHBRIDGE SMRID CANAL CONCRETE BOX CULVERT ON HIGHWAY 3, 1 KM E OF LETHBRIDGE	SOUTHERN REGION LETHBRIDGE CT LETHBRIDGE	Alberta Transportation (AIT) CMA25 TABER-WARNER	BP 3:10 R1 1.129, 3:10 L1 1.129 SMR - IRRIGATION C (WATERCRS-IC)	BRIDGE CULV	IC 2001	1 2100.0	24.0			88.9 79.8 21-02-2024		3.3
73150 -1	SW SEC 33 TWP 63 RGE 7 W4M BONNYVILLE WATERCOURSE BRIDGE ON LOCAL ROAD, 41 KM NW OF BONNYVILLE	NORTH CENTRAL REGION ATHABASCA MD BONNYVILLE	M.D. OF BONNYVILLE NO. 87 UNDEFINED CMA BONNYVILLE-COLD LAKE-ST.	HH LOCAL ROAD TRIBUTARY TO MANATOKAN CK (WATERCRS-	STANDARD BRIDGE	RV 1966 1966	1 8.5	8.2 8.5 -15.0	28.0 49.0 67.2		50.0 66.4 08-09-2022		2.7
73156 -1	NE SEC 10 TWP 27 RGE 1 W5M AIRDRIE WATERCOURSE CULVERT ON PROVINCIAL HIGHWAY 567 NEAR AIRDRIE	SOUTHERN REGION CALGARY AIRDRIE	AIRDRIE UNDEFINED CMA AIRDRIE-COCHRANE	MP LOCAL ROAD TRIBUTARY TO NOSE CREEK (WATERCRS-ST)	BRIDGE CULV	RV 1960	1	9.3			55.6 59.9 03-11-2023		6.8
73157 -1	NW SEC 26 TWP 26 RGE 1 W5M AIRDRIE WATERCOURSE CULVERT ON LOCAL ROAD NEAR AIRDRIE	SOUTHERN REGION CALGARY AIRDRIE	AIRDRIE UNDEFINED CMA AIRDRIE-COCHRANE	RPP LOCAL ROAD 2ND ORDER TRIBUTARY TO NOSE CREEK	BRIDGE CULV	RV 1971	1	8.4			55.6 64.9 05-07-2021		2.4
73158 -1	SE SEC 1 TWP 51 RGE 7 W5M TOMAHAWK MISHOW CREEK CULVERT ON HIGHWAY 624, 12 KM SW OF TOMAHAWK	NORTH CENTRAL REGION STONY PLAIN CT PARKLAND	Alberta Transportation (AIT) CMA11 DRAYTON VALLEY-DEVON	SP 624:02 C1 5.583 MISHOW CREEK (WATERCRS-ST)	BRIDGE CULV	RV 1992	1	9.8			55.6 65.8 15-08-2022		9.5
73159 -1	NE SEC 24 TWP 31 RGE 10 W5M SUNDRE YARA CREEK BRIDGE ON PROVINCIAL HIGHWAY 734 NEAR SUNDRE	CENTRAL REGION RED DEER CT CLEARWATER	Alberta Transportation (AIT) CMA18 RIMBEY-ROCKY MOUNTAIN	HC 734:12 C1 6.769 TRIBUTARY TO YARA CK (WATERCRS-ST)	STANDARD BRIDGE	RV 1962 1962	1 6.1	6.4 6.1 0.0	28.0 49.0 65.5		38.9 44.8 10-11-2024		2.7
73160 -1	SW SEC 33 TWP 73 RGE 6 W6M SEXSMITH WATERCOURSE BRIDGE ON LOCAL ROAD NEAR SEXSMITH	PEACE REGION GRANDE PRAIRIE CT GRANDE PRAIRIE	COUNTY OF GRANDE PRAIRIE UNDEFINED CMA GRANDE PRAIRIE-WAPITI	HH LOCAL ROAD TRIBUTARY TO GRANDE PRAIRIE CREEK	STANDARD BRIDGE	RV 1965 1965	1 6.1	6.4 6.1	28.0 49.0 62.5		55.6 63.1 07-11-2019		2.1
73161 -2	NW SEC 16 TWP 32 RGE 10 W5M SUNDRE JAMES RIVER CULVERT ON HIGHWAY 734, 66 KM W OF SUNDRE	CENTRAL REGION RED DEER CT CLEARWATER	Alberta Transportation (AIT) CMA18 RIMBEY-ROCKY MOUNTAIN	SP 734:12 C1 17.498 JAMES RIVER (WATERCRS-ST)	BRIDGE CULV	RV 2002	1	8.0			77.8 70.9 10-11-2024		5.6
73162 -1	SW SEC 22 TWP 71 RGE 8 W6M WEMBLEY SPRING CREEK 4 CULVERT ON LOCAL ROAD NEAR WEMBLEY	PEACE REGION GRANDE PRAIRIE WEMBLEY	WEMBLEY UNDEFINED CMA GRANDE PRAIRIE-WAPITI	SSP;SSP LOCAL ROAD SPRING CREEK (WATERCRS-ST)	BRIDGE CULV	RV 1910	2	12.4			77.8 78.1 30-06-2020		
73163 -1	SE SEC 26 TWP 81 RGE 2 W6M BLUESKY LEITH RIVER BRIDGE ON LOCAL ROAD NEAR BLUESKY	PEACE REGION GRANDE PRAIRIE MD FAIRVIEW	M.D. OF FAIRVIEW NO. 136 UNDEFINED CMA CENTRAL PEACE-NOTLEY	HH LOCAL ROAD LEITH RIVER (WATERCRS-ST)	STANDARD BRIDGE	RV 1962 1962	3 6.1	6.4 18.3	28.0 49.0 62.5		50.0 50.6 25-09-2020		4.0
73165 -1	SW SEC 7 TWP 79 RGE 20 W5M DONNELLY WATERCOURSE BRIDGE ON PROVINCIAL HIGHWAY 2 NEAR DONNELLY	PEACE REGION PEACE RIVER MD SMOKY RIVER	Alberta Transportation (AIT) CMA03 CENTRAL PEACE-NOTLEY	SC 2:58 C1 11.612 TRIBUTARY TO LALBY CREEK (WATERCRS-	STANDARD BRIDGE	RV 1955 1994	1 6.1	14.0 6.1 0.0	28.0 49.0 62.0		44.4 53.6 15-02-2024		2.1
73166 -1	SW SEC 25 TWP 89 RGE 22 W5M DEADWOOD ROUSSEAU CREEK BRIDGE ON LOCAL ROAD NEAR DEADWOOD	PEACE REGION PEACE RIVER CT NORTHERN LIGHTS	COUNTY OF NORTHERN UNDEFINED CMA PEACE RIVER	HH LOCAL ROAD ROUSSEAU CREEK (WATERCRS-ST)	STANDARD BRIDGE	RV 1961 1961	2 6.1	7.4 12.2 0.0	28.0 49.0 62.5		44.4 60.7 15-12-2013		3.7
73168 -1	SW SEC 25 TWP 82 RGE 6 W6M HINES CREEK WATERCOURSE CULVERT ON LOCAL ROAD NEAR HINES CREEK	PEACE REGION GRANDE PRAIRIE CT CLEAR HILLS	CLEAR HILLS COUNTY UNDEFINED CMA CENTRAL PEACE-NOTLEY	MP LOCAL ROAD TRIBUTARY TO HINES CREEK (WATERCRS-	BRIDGE CULV	RV 1991	1	8.0			77.8 55.8 22-09-2021		5.5
73169 -1	SE SEC 21 TWP 32 RGE 10 W5M SUNDRE BRIDGELAN CREEK BRIDGE ON PROVINCIAL HIGHWAY 734 NEAR SUNDRE	CENTRAL REGION RED DEER CT CLEARWATER	Alberta Transportation (AIT) CMA18 RIMBEY-ROCKY MOUNTAIN	HC 734:12 C1 18.590 BRIDGELAND CREEK (WATERCRS-ST)	STANDARD BRIDGE	RV 1963 1963	1 6.1	6.4 6.1 0.0	28.0 49.0 65.5		44.4 50.5 10-11-2024		3.4
73170 -1	NW SEC 8 TWP 32 RGE 28 W4M NEAPOLIS WATERCOURSE BRIDGE ON LOCAL ROAD NEAR NEAPOLIS	CENTRAL REGION RED DEER CT MOUNTAIN VIEW	MOUNTAIN VIEW COUNTY UNDEFINED CMA OLDS-DIDSBURY-THREE	HC LOCAL ROAD TRIBUTARY TO LONEPINE CREEK	STANDARD BRIDGE	RV 1966 1966	1 6.1	9.2 6.1	28.0 49.0 65.5		38.9 59.3 03-06-2024		2.5
73171 -1	SW SEC 25 TWP 35 RGE 6 W5M CAROLINE RAVEN CULVERT ON LOCAL ROAD NEAR CAROLINE	CENTRAL REGION RED DEER CT CLEARWATER	CLEARWATER COUNTY UNDEFINED CMA RIMBEY-ROCKY MOUNTAIN	MP-SP LOCAL ROAD BEAVER CREEK (WATERCRS-ST)	BRIDGE CULV	RV 1991	1	9.0			88.9 69.5 11-07-2022		7.7
73172 -2	NE SEC 26 TWP 32 RGE 10 W5M SUNDRE WATERCOURSE CULVERT ON HWY 734, 65 KM W OF SUNDRE	CENTRAL REGION RED DEER CT CLEARWATER	Alberta Transportation (AIT) CMA18 RIMBEY-ROCKY MOUNTAIN	MP 734:12 C1 22.995 TRIBUTARY TO CLEAR LAKE (WATERCRS-ST)	BRIDGE CULV	RV 2020	1	8.0			100.0 93.3 10-11-2024		
73173 -1	SE SEC 10 TWP 33 RGE 9 W5M SUNDRE JAMES RIVER BRIDGE ON HIGHWAY 734, 51 KM W OF SUNDRE	CENTRAL REGION RED DEER CT CLEARWATER	Alberta Transportation (AIT) CMA18 RIMBEY-ROCKY MOUNTAIN	TH 734:12 C1 33.750 JAMES RIVER (WATERCRS-ST)	MAJOR BRIDGE	RV 1971 1948	1 34.1	6.7 34.1 0.0	40.3 60.3 74.7		44.4 47.0 18-07-2024	4.9	6.5
73176 -1	NW SEC 10 TWP 99 RGE 22 W5M KEG RIVER KEMP RIVER BRIDGE ON LOCAL ROAD NEAR KEG RIVER	PEACE REGION PEACE RIVER CT NORTHERN LIGHTS	Unknown Private Organization or UNDEFINED CMA PEACE RIVER	RB LOCAL ROAD KEMP RIVER (WATERCRS-ST)	MAJOR BRIDGE	RV 1910 1910	1 27.8	4.9 27.8					
73177 -1	NE SEC 36 TWP 73 RGE 8 W5M KINUSO WATERCOURSE BRIDGE ON LOCAL ROAD NEAR KINUSO	NORTH CENTRAL REGION ATHABASCA MD LESSER SLAVE RVR	M.D. OF LESSER SLAVE UNDEFINED CMA LESSER SLAVE LAKE	TT LOCAL ROAD CANYON CK (WATERCRS-ST)	STANDARD BRIDGE	RV 1949 1949	1 4.9	6.7 4.9	28.0 49.0 57.7		50.0 56.0 13-07-2017		2.1


		Transportation Infrastructure Management System										2025/03/06	
		Bridge Structures Report											
		All 'IN SERVICE' Structures - Sorted By: File Number											
Page 309 of 772													
BF	Legal Land Location Structure Name Location Description	Region District Municipality	Managed By CMA Constituency	Span Types Located On Located Over	Structure Type	Usage Yr Built Yr Supstr	No. Spans Pipes Max Span Length Max Pipe Dia	Clear Rdwy Nom Length Skew	Single (t) Semi (t) Train (t)	Stru Suff Insp	Rat. % Rat. % Date	Theor VCL On Meas VCL On	Deck Height Theor VCL Over Meas VCL Over
73178 -1	NW SEC 22 TWP 50 RGE 8 W4M MANNVILLE STONY CREEK (TRIBUTARY TO VERMILION RIVER) CULVERT ON HIGHWAY 16, 5 KM E OF	CENTRAL REGION VERMILION CT MINBURN	Alberta Transportation (AIT) CMA15 FORT SASKATCHEWAN-	MP;MP 16:28 R1 18.796, 16:28 L1 18.781 TRIBUTARY TO VERMILION RIVER	BRIDGE CULV	RV 1985	2 2400.0	27.1 -15.0			33.3 40.2 23-06-2024		3.6
73179 -1	NE SEC 13 TWP 50 RGE 10 W4M MANNVILLE TRIBUTARY TO BIRCH CREEK CULVERT ON HIGHWAY 16, 2 KM E OF MANNVILLE	CENTRAL REGION VERMILION CT MINBURN	Alberta Transportation (AIT) CMA15 FORT SASKATCHEWAN-	MP;MP 16:28 R1 2.949, 16:28 L1 2.938 TRIBUTARY TO BIRCH CREEK (WATERCRS-	BRIDGE CULV	RV 1984	2 2400.0	25.0			33.3 35.4 23-06-2024		5.7
73183 -1	NE SEC 29 TWP 49 RGE 27 W4M WILLOW CREEK 3 CULVERT ON PROVINCIAL HIGHWAY 39 NEAR CALMAR	NORTH CENTRAL REGION STONY PLAIN CT LEDUC	Alberta Transportation (AIT) CMA11 DRAYTON VALLEY-DEVON	MP;MP 39:10 C1 6.193 WILLOW CREEK (WATERCRS-ST)	BRIDGE CULV	RV 1910	2 1200.0	13.5			44.4 41.8 21-11-2024		
73184 -1	NE SEC 28 TWP 48 RGE 21 W5M COALSPUR EMBARRAS RIVER BRIDGE ON HIGHWAY 40, 10 KM S OF ROBB	NORTH CENTRAL REGION EDSON CT YELLOWHEAD	Alberta Transportation (AIT) CMA13 WEST YELLOWHEAD	FM 40:24 C1 34.655 EMBARRAS RIVER (WATERCRS-ST)	MAJOR BRIDGE	RV 1978 1978	1 34.0	12.2 34.0 30.0	28.0 49.0 62.0		33.3 47.5 11-10-2024		6.4
73185 -1	NE SEC 28 TWP 48 RGE 21 W5M ROBB EMBARRAS RIVER BRIDGE ON PROVINCIAL HIGHWAY 40 NEAR ROBB	NORTH CENTRAL REGION EDSON CT YELLOWHEAD	Alberta Transportation (AIT) CMA13 WEST YELLOWHEAD	SM 40:26 C1 0.105 EMBARRAS RIVER (WATERCRS-ST)	STANDARD BRIDGE	RV 1988 1988	1 11.0	8.8 11.0 -30.0	28.0 49.0 62.0		55.6 51.8 15-08-2024		3.5
73186 -2	NE SEC 24 TWP 48 RGE 22 W5M COALSPUR MERCOAL CREEK CULVERT ON PROVINCIAL HIGHWAY 40 NEAR COALSPUR	NORTH CENTRAL REGION EDSON CT YELLOWHEAD	Alberta Transportation (AIT) CMA13 WEST YELLOWHEAD	MP 40:26 C1 7.055 MERCOAL CREEK (WATERCRS-ST)	BRIDGE CULV	RV 2007	1 2700.0	9.0			77.8 66.3 15-08-2024		
73199 -1	NE SEC 18 TWP 46 RGE 23 W5M PROSPECT CREEK PROSPECT CREEK BRIDGE ON LOCAL ROAD, 170 KM S OF HINTON	NORTH CENTRAL REGION EDSON CT YELLOWHEAD	YELLOWHEAD COUNTY UNDEFINED CMA WEST YELLOWHEAD	PES LOCAL ROAD PROSPECT CREEK (WATERCRS-NI)	STANDARD BRIDGE	RV 1952 1952	1 6.1	7.3 6.1 30.0			27.8 45.4 02-05-2024		3.0
73201 -1	NE SEC 16 TWP 47 RGE 23 W5M CADOMIN LUSCAR CREEK (TRIBUTARY TO MCLEOD RIVER) BRIDGE ON HIGHWAY 40, 5 KM NE OF	NORTH CENTRAL REGION EDSON CT YELLOWHEAD	Alberta Transportation (AIT) CMA13 WEST YELLOWHEAD	SM 40:26 C1 27.961 TRIBUTARY TO MCLEOD RIVER (WATERCRS-	STANDARD BRIDGE	RV 1982 1982	1 8.0	9.0 8.0	28.0 49.0 62.0		50.0 55.2 15-08-2024		3.0
73202 -1	NE SEC 17 TWP 47 RGE 23 W5M CADOMIN LUSCAR CREEK BRIDGE ON HIGHWAY 40, 3 KM NORTH OF CADOMIN	NORTH CENTRAL REGION EDSON CT YELLOWHEAD	Alberta Transportation (AIT) CMA13 WEST YELLOWHEAD	HC 40:28 C1 0.631 LUSCAR CREEK (WATERCRS-ST)	STANDARD BRIDGE	RV 1969 1969	1 8.5	8.2 8.5	30.1 52.8 75.4		33.3 40.4 20-12-2024		2.7
73203 -1	NE SEC 23 TWP 47 RGE 23 W5M CADOMIN WATSON CREEK BRIDGE ON PROVINCIAL HIGHWAY 40 NEAR CADOMIN	NORTH CENTRAL REGION EDSON CT YELLOWHEAD	Alberta Transportation (AIT) CMA13 WEST YELLOWHEAD	SC 40:26 C1 24.244 WATSON CK (WATERCRS-ST)	STANDARD BRIDGE	RV 1992 1992	1 12.0	11.0 12.0	28.0 49.0 62.0		55.6 60.2 15-08-2024		3.0
73204 -1	NE SEC 24 TWP 46 RGE 24 W5M CADOMIN WHITEHORSE CREEK BRIDGE ON LOCAL ROAD, 6 KM S OF CADOMIN	NORTH CENTRAL REGION EDSON CT YELLOWHEAD	YELLOWHEAD COUNTY UNDEFINED CMA WEST YELLOWHEAD	RB, SM LOCAL ROAD WHITEHORSE CREEK (WATERCRS-ST)	MAJOR BRIDGE	RV 1953 1953	3 21.6	7.6 43.6	28.0 49.0 62.0		55.6 58.7 08-02-2023		4.7
73204 BGL-2	NE SEC 24 TWP 46 RGE 24 W5M WHITEHORSE CREEK BRIDGE ON LOCAL ROAD, 6 KM S OF CADOMIN	NORTH CENTRAL REGION EDSON CT YELLOWHEAD	YELLOWHEAD COUNTY UNDEFINED CMA WEST YELLOWHEAD	WHITEHORSE CREEK (WATERCRS-ST)	GUIDE BANK	1953							
73204 BGR-3	NE SEC 24 TWP 46 RGE 24 W5M WHITEHORSE CREEK BRIDGE ON LOCAL ROAD, 6 KM S OF CADOMIN	NORTH CENTRAL REGION EDSON CT YELLOWHEAD	YELLOWHEAD COUNTY UNDEFINED CMA WEST YELLOWHEAD	WHITEHORSE CREEK (WATERCRS-ST)	GUIDE BANK	1953							
73207 -1	SW SEC 22 TWP 28 RGE 19 W4M ROSEDALE TRIBUTARY TO RED DEER RIVER CULVERT ON HIGHWAY 10, 2 KM SE OF ROSEDALE	CENTRAL REGION HANNA DRUMHELLER	Alberta Transportation (AIT) CMA21 DRUMHELLER-STETTLER	SP 10:08 C1 9.108 Tributary to RED DEER RIVER (WATERCRS-ST)	BRIDGE CULV	RV 1953	1 1500.0	9.3			33.3 41.8 02-08-2023		7.0
73209 -2	SW SEC 3 TWP 51 RGE 16 W4M HOLDEN WASKWEI CREEK CULVERT ON LOCAL ROAD, 18 KM N OF HOLDEN	CENTRAL REGION VERMILION CT BEAVER	BEAVER COUNTY UNDEFINED CMA CAMROSE	MP LOCAL ROAD TRIBUTARY TO WASKWEI CK (WATERCRS-ST)	BRIDGE CULV	RV 2017	1 2400.0	8.0			100.0 100.0 12-07-2022		
73210 -1	SW SEC 30 TWP 71 RGE 16 W4M WANDERING RI TRIBUTARY TO WANDERING RIVER BRIDGE ON LOCAL ROAD, 5 KM S OF WANDERING	NORTH CENTRAL REGION ATHABASCA CT ATHABASCA	ATHABASCA COUNTY UNDEFINED CMA FORT MCMURRAY-LAC LA	TT LOCAL ROAD TRIBUTARY TO WANDERING RIVER	STANDARD BRIDGE	RV 1949 1949	1 8.5	5.5 8.5	28.0 40.6 58.0		50.0 46.2 18-08-2022		3.0
73211 -1	NW SEC 8 TWP 50 RGE 24 W4M NISKU CLEARWATER CREEK (BLACKMUD CREEK) BRIDGE ON LOCAL ROAD, 2 KM E OF LEDUC	NORTH CENTRAL REGION STONY PLAIN CT LEDUC	LEDUC COUNTY UNDEFINED CMA LEDUC-BEAUMONT	SC LOCAL ROAD CLEARWATER CREEK (WATERCRS-ST)	STANDARD BRIDGE	RV 2001 2001	1 12.0		28.0 49.0 62.0		50.0 62.4 11-06-2024		2.6
73214 -1	SE SEC 29 TWP 26 RGE 22 W4M ROCKYFORD WATERCOURSE CULVERT ON LOCAL ROAD NEAR ROCKYFORD	SOUTHERN REGION CALGARY CT WHEATLAND	WHEATLAND COUNTY UNDEFINED CMA OLDS-DIDSBURY-THREE	SPE LOCAL ROAD TRIBUTARY TO SERVICEBERRY CREEK	BRIDGE CULV	RV 1955	1 2123.0	7.8			66.7 48.9 11-05-2023		4.6
73215 -2	SW SEC 4 TWP 91 RGE 22 W5M MANNING 2ND ORDER TRIBUTARY TO ROUSSEAU CREEK CULVERT ON LOCAL ROAD, 8 KM E OF	PEACE REGION PEACE RIVER CT NORTHERN LIGHTS	COUNTY OF NORTHERN UNDEFINED CMA PEACE RIVER	SP LOCAL ROAD 2ND ORDER TRIBUTARY TO ROUSSEAU	BRIDGE CULV	RV 1998	1 3360.0	10.0			55.6 67.9 17-08-2017		8.5
73216 -1	SW SEC 9 TWP 55 RGE 21 W4M JOSEPHBURG WATERCOURSE CULVERT ON PROVINCIAL HIGHWAY 830 NEAR JOSEPHBURG	NORTH CENTRAL REGION STONY PLAIN CT STRATHCONA	Alberta Transportation (AIT) CMA09 FORT SASKATCHEWAN-	MP;MP;MP;MP 830:02 C1 24.414 TRIBUTARY TO ROSS CREEK (WATERCRS-ST)	BRIDGE CULV	RV 1986	4 1400.0	9.5			88.9 81.3 25-11-2021		3.1
73218 -1	NW SEC 4 TWP 62 RGE 1 W5M PIBROCH/DAPP SHOAL CREEK BRIDGE ON HIGHWAY 661, 11 KM W OF DAPP	NORTH CENTRAL REGION ATHABASCA CT WESTLOCK	Alberta Transportation (AIT) CMA10 ATHABASCA-BARRHEAD-	SLW 661:06 C1 3.919 SHOAL CREEK (WATERCRS-ST)	STANDARD BRIDGE	RV 1974 2023	3 10.1	8.9 30.3	28.0 49.0 62.0		77.8 70.0 08-07-2024		5.8


		Transportation Infrastructure Management System										2025/03/06			
		Bridge Structures Report													
		All 'IN SERVICE' Structures - Sorted By: File Number													
														Page 310 of 772	
BF	Legal Land Location Structure Name Location Description	Region District Municipality	Managed By CMA Constituency	Span Types Located On Located Over	Structure Type	Usage Yr Built Yr Supstr	No. Spans Pipes Max Span Length Max Pipe Dia	Clear Rdwy Nom Length Skew	Single (t) Semi (t) Train (t)	Stru Suff Insp	Rat. % Rat. % Date	Theor VCL On Meas VCL On	Deck Height Theor VCL Over Meas VCL Over		
73219 -1	NW SEC 12 TWP 58 RGE 24 W4M LEGAL FAIRYDELL CREEK BRIDGE ON LOCAL ROAD NEAR LEGAL	NORTH CENTRAL REGION STONY PLAIN CT STURGEON	STURGEON COUNTY UNDEFINED CMA MORINVILLE-ST. ALBERT	TT LOCAL ROAD FAIRYDELL CREEK (WATERCRS-ST)	STANDARD BRIDGE	RV 1950 1950	1 6.1	6.1 6.1 0.0	32.0 56.0 79.9	55.6 59.7 10-05-2022			3.7		
73222 -1	NE SEC 6 TWP 74 RGE 13 W5M JOUSSARD MISSION CREEK (TRIBUTARY TO LESSER SLAVE RIVER) CULVERT ON HIGHWAY 2, 5 KM	PEACE REGION PEACE RIVER CT BIG LAKES	Alberta Transportation (AIT) CMA06 LESSER SLAVE LAKE	SP 2:50 C1 38.026 TRIBUTARY TO LESSER SLAVE RIVER	BRIDGE CULV	RV 1990	1 4920.0	10.8 15.0		44.4 51.4 04-10-2023			7.8		
73225 -1	SW SEC 15 TWP 77 RGE 20 W5M DONNELLY WATERCOURSE CULVERT ON LOCAL ROAD NEAR DONNELLY	PEACE REGION PEACE RIVER MD SMOKY RIVER	M.D. OF SMOKY RIVER NO. UNDEFINED CMA CENTRAL PEACE-NOTLEY	MP;MP LOCAL ROAD 2ND ORDER TRIBUTARY TO PEAVINE CREEK	BRIDGE CULV	RV 1996	2 1500.0	7.0		88.9 84.7 03-11-2020			2.2		
73227 -2	SE SEC 5 TWP 59 RGE 20 W4M RADWAY NAMEPI CREEK BRIDGE ON LOCAL ROAD, 2 KM NW OF RADWAY	NORTH CENTRAL REGION ATHABASCA CT THORHILD	THORHILD COUNTY UNDEFINED CMA ATHABASCA-BARRHEAD-	PB LOCAL ROAD NAMEPI CREEK (WATERCRS-ST)	MAJOR BRIDGE	RV 2019 2019	1 18.0	11.0 18.0 0.0		50.0 62.9 16-03-2023					
73229 -2	SE SEC 13 TWP 46 RGE 5 W5M WINFIELD POPLAR CREEK CULVERT ON HWY 13, 10 KM W OF WINFIELD	CENTRAL REGION RED DEER CT WETASKIWIN	Alberta Transportation (AIT) CMA17 RIMBEY-ROCKY MOUNTAIN	SP 13:04 C1 27.783 TRIBUTARY TO POPLAR CREEK (WATERCRS-	BRIDGE CULV	RV 2015	1 3670.0	9.8 -23.0		77.8 80.5 23-10-2024					
73232 -2	SW SEC 2 TWP 25 RGE 27 W4M KEOMA WID CANAL CULVERT ON HWY 9, 3 km S OF DALROY	SOUTHERN REGION CALGARY CT ROCKY VIEW	Alberta Transportation (AIT) CMA30 CHESTERMERE-	MP;MP 9:02 C1 7.259 3RD ORDER TRIBUTARY TO SERVICEBERRY	BRIDGE CULV	RV 2011	2 2700.0	14.0 18.0		88.9 77.5 19-01-2024					
73233 -1	SW SEC 26 TWP 78 RGE 8 W6M SPIRIT RIVER TRIBUTARY TO HOWARD CREEK CULVERT ON HIGHWAY 49, 17 KM W OF SPIRIT RIVER	PEACE REGION GRANDE PRAIRIE CT SADDLE HILLS	Alberta Transportation (AIT) CMA05 CENTRAL PEACE-NOTLEY	SP 49:04 C1 8.475 TRIBUTARY TO HOWARD CREEK	BRIDGE CULV	RV 1992	1 2740.0	10.9 17.0		55.6 52.3 25-11-2023			12.6		
73235 -2	SW SEC 11 TWP 57 RGE 14 W4M HAIRY HILL CUCUMBER CREEK CULVERT ON LOCAL ROAD NEAR HAIRY HILL	CENTRAL REGION VERMILION CT TWO HILLS	COUNTY OF TWO HILLS NO. UNDEFINED CMA FORT SASKATCHEWAN-	MP LOCAL ROAD CUCUMBER CREEK (WATERCRS-ST)	BRIDGE CULV	RV 2006	1 2200.0	6.4 10.0		88.9 79.4 24-03-2021					
73237 -1	NW SEC 7 TWP 58 RGE 15 W4M ANDREW WATERCOURSE CULVERT ON LOCAL ROAD NEAR ANDREW	CENTRAL REGION VERMILION CT LAMONT	LAMONT COUNTY UNDEFINED CMA FORT SASKATCHEWAN-	FP;FP LOCAL ROAD TRIBUTARY TO NORTH SASKATCHEWAN	BRIDGE CULV	RV 1954	2 1474.0	10.4 18.0		44.4 54.0 11-11-2020			1.8		
73238 -1	SW SEC 30 TWP 24 RGE 20 W4M CHANCELLOR WATERCOURSE CULVERT ON LOCAL ROAD NEAR CHANCELLOR	SOUTHERN REGION CALGARY CT WHEATLAND	WHEATLAND COUNTY UNDEFINED CMA OLDS-DIDSBURY-THREE	RPP LOCAL ROAD TRIBUTARY TO CROWFOOT CREEK	BRIDGE CULV	RV 1966	1 2122.0	6.8		55.6 54.3 28-10-2020			2.4		
73239 -1	NW SEC 7 TWP 22 RGE 3 W5M PRIDDIS WHISKEY CREEK BRIDGE ON LOCAL ROAD NEAR PRIDDIS	SOUTHERN REGION CALGARY CT FOOTHILLS	FOOTHILLS COUNTY UNDEFINED CMA BANFF-KANANASKIS	HC LOCAL ROAD WHISKEY CREEK (WATERCRS-ST)	STANDARD BRIDGE	RV 1965 1965	1 8.5	6.4 8.5	30.1 52.8 75.4	33.3 59.1 24-08-2020			2.3		
73240 -1	SW SEC 12 TWP 26 RGE 23 W4M ROCKYFORD WATERCOURSE CULVERT ON LOCAL ROAD NEAR ROCKYFORD	SOUTHERN REGION CALGARY CT WHEATLAND	WHEATLAND COUNTY UNDEFINED CMA OLDS-DIDSBURY-THREE	SP LOCAL ROAD TRIBUTARY TO SERVICEBERRY CREEK	BRIDGE CULV	RV 1982	1 2500.0	8.0 0.0		33.3 58.4 15-05-2024			4.6		
73241 -1	SE SEC 6 TWP 30 RGE 1 W5M CARSTAIRS CARSTAIRS CREEK CULVERT ON HWY 580, 7 KM SW OF CARSTAIRS	CENTRAL REGION RED DEER CT MOUNTAIN VIEW	Alberta Transportation (AIT) CMA29 OLDS-DIDSBURY-THREE	SPE 580:02 C1 26.193 CARSTAIRS CREEK (WATERCRS-ST)	BRIDGE CULV	RV 1964	1 1829.0	9.1		33.3 34.9 02-08-2021			12.5		
73243 -1	SW SEC 15 TWP 53 RGE 8 W5M EVANSBURG WATERCOURSE BRIDGE ON LOCAL ROAD NEAR EVANSBURG	NORTH CENTRAL REGION EDSON CT YELLOWHEAD	YELLOWHEAD COUNTY UNDEFINED CMA WEST YELLOWHEAD	HC LOCAL ROAD TRIBUTARY TO LOBSTICK RIVER	STANDARD BRIDGE	RV 1962 1962	1 6.1	7.3 6.1	28.0 49.0 65.5	50.0 62.3 10-04-2024			2.3		
73244 -1	SE SEC 16 TWP 49 RGE 25 W4M LEDUC WATERCOURSE CULVERT ON LOCAL ROAD NEAR LEDUC	NORTH CENTRAL REGION STONY PLAIN CT LEDUC	LEDUC COUNTY UNDEFINED CMA MASKWACIS-WETASKIWIN	RPP;MP LOCAL ROAD TRIBUTARY TO WHITEMUD CREEK	BRIDGE CULV	RV 1958	2 1840.0	6.8 -5.0		44.4 41.8 07-11-2023			2.1		
73252 -1	NW SEC 25 TWP 59 RGE 10 W4M ST. VINCENT WATERCOURSE BRIDGE ON LOCAL ROAD NEAR ST. VINCENT	NORTH CENTRAL REGION ATHABASCA CT ST PAUL	COUNTY OF ST. PAUL NO. 19 UNDEFINED CMA ATHABASCA-BARRHEAD-	SM LOCAL ROAD TRIBUTARY TO ATIMOSWE CREEK	STANDARD BRIDGE	RV 1982 1982	1 6.0	7.6 6.0	28.0 49.0 62.0	77.8 77.1 02-10-2020			2.1		
73256 -2	NE SEC 4 TWP 72 RGE 1 W6M DEBOLT TRIBUTARY TO DEBOLT CREEK CULVERT ON HIGHWAY 43, 5.9 KM EAST OF GOODWIN	PEACE REGION GRANDE PRAIRIE MD GREENVIEW	Alberta Transportation (AIT) CMA05 CENTRAL PEACE-NOTLEY	SP 43:04 R1 47.676, 43:04 L1 47.726 TRIBUTARY TO DEBOLT CREEK (WATERCRS-	BRIDGE CULV	RV 2001	1 4610.0	33.7 33.0		77.8 69.3 24-05-2023			6.1		
73257 -2	SW SEC 16 TWP 79 RGE 12 W6M BONANZA HENDERSON CREEK CULVERT ON LOCAL ROAD NEAR BONANZA	PEACE REGION GRANDE PRAIRIE CT SADDLE HILLS	SADDLE HILLS COUNTY UNDEFINED CMA CENTRAL PEACE-NOTLEY	MP LOCAL ROAD TRIBUTARY TO HENDERSON CREEK	BRIDGE CULV	RV 2008	1 2400.0	8.0		88.9 81.9 03-06-2020					
73261 -1	SE SEC 27 TWP 78 RGE 7 W6M SPIRIT RIVER RANKINS CREEK CULVERT ON PROVINCIAL HIGHWAY 49 NEAR SPIRIT RIVER	PEACE REGION GRANDE PRAIRIE CT SADDLE HILLS	Alberta Transportation (AIT) CMA05 CENTRAL PEACE-NOTLEY	SP 49:04 C1 17.579 2ND ORDER TRIBUTARY TO HOWARD CREEK	BRIDGE CULV	RV 1966	1 2120.0	11.2 -24.0		44.4 44.5 26-11-2023			7.9		
73262 -1	SW SEC 31 TWP 58 RGE 16 W4M SMOKY LAKE SMOKY CREEK CULVERT ON LOCAL ROAD NEAR SMOKY LAKE	NORTH CENTRAL REGION ATHABASCA CT SMOKY LAKE	SMOKY LAKE COUNTY UNDEFINED CMA ATHABASCA-BARRHEAD-	SPE LOCAL ROAD SMOKY CREEK (WATERCRS-ST)	BRIDGE CULV	RV 1962	1 2433.0	7.0 15.0		44.4 48.7 08-06-2022			4.6		
73263 -1	NE SEC 3 TWP 61 RGE 27 W4M PIBROCH WATERCOURSE BRIDGE ON LOCAL ROAD NEAR PIBROCH	NORTH CENTRAL REGION ATHABASCA CT WESTLOCK	WESTLOCK COUNTY UNDEFINED CMA ATHABASCA-BARRHEAD-	PA LOCAL ROAD TRIBUTARY TO WABASH CREEK (WATERCRS-	STANDARD BRIDGE	RV 1951 1951	1 6.1	8.2 6.1	24.0 40.0 54.0	55.6 66.6 09-06-2023			3.0		


		Transportation Infrastructure Management System										2025/03/06			
		Bridge Structures Report													
		All 'IN SERVICE' Structures - Sorted By: File Number													
														Page 311 of 772	
BF	Legal Land Location Structure Name Location Description	Region District Municipality	Managed By CMA Constituency	Span Types Located On Located Over	Structure Type	Usage Yr Built Yr Supstr	No. Spans Pipes Max Span Length Max Pipe Dia	Clear Rdwy Nom Length Skew	Single (t) Semi (t) Train (t)	Stru Suff	Rat. % Rat. % Insp Date	Theor VCL On Meas VCL On	Deck Height Theor VCL Over Meas VCL Over		
73264 -1	SW SEC 17 TWP 85 RGE 23 W5M GRIMSHAW CARDINAL CREEK CULVERT ON HIGHWAY 986, 32 KM NW OF PEACE RIVER	PEACE REGION PEACE RIVER CT NORTHERN LIGHTS	Alberta Transportation (AIT) CMA04 PEACE RIVER	SP 986:01 C1 3.825 CARDINAL CREEK (WATERCRS-ST)	BRIDGE CULV	RV 1989	1 3670.0	9.7			55.6 52.6 03-10-2023		7.1		
73265 -1	SE SEC 16 TWP 87 RGE 7 W6M WORSLEY WATERCOURSE CULVERT ON LOCAL ROAD NEAR WORSLEY	PEACE REGION GRANDE PRAIRIE CT CLEAR HILLS	CLEAR HILLS COUNTY UNDEFINED CMA CENTRAL PEACE-NOTLEY	MP:MP LOCAL ROAD 2ND ORDER TRIBUTARY TO EUREKA RIVER	BRIDGE CULV	RV 1991	2 2200.0	8.0			77.8 76.8 22-09-2021		3.0		
73266 -1	NW SEC 11 TWP 87 RGE 7 W6M WORSLEY WATERCOURSE CULVERT ON LOCAL ROAD NEAR WORSLEY	PEACE REGION GRANDE PRAIRIE CT CLEAR HILLS	CLEAR HILLS COUNTY UNDEFINED CMA CENTRAL PEACE-NOTLEY	MP:MP LOCAL ROAD TRIBUTARY TO EUREKA RIVER (WATERCRS-	BRIDGE CULV	RV 2000	2 2400.0	9.0			55.6 68.1 03-05-2020		2.8		
73267 -1	SW SEC 7 TWP 75 RGE 15 W5M ENILDA TRIBUTARY TO TRAVERSE CREEK CULVERT ON LOCAL ROAD, 8 KM NW OF ENILDA	PEACE REGION PEACE RIVER CT BIG LAKES	BIG LAKES COUNTY UNDEFINED CMA LESSER SLAVE LAKE	MP LOCAL ROAD TRIBUTARY TO TRAVERSE CREEK	BRIDGE CULV	RV 1996	1 1600.0	6.0			77.8 80.1 01-09-2023		3.2		
73268 -1	SE SEC 18 TWP 75 RGE 15 W5M ENILDA TRAVERSE CREEK CULVERT ON LOCAL ROAD NEAR ENILDA	PEACE REGION PEACE RIVER CT BIG LAKES	BIG LAKES COUNTY UNDEFINED CMA LESSER SLAVE LAKE	SP LOCAL ROAD TRAVERSE CREEK (WATERCRS-ST)	BRIDGE CULV	RV 1968	1 1829.0	6.0			55.6 51.6 28-09-2022		4.9		
73270 -1	SW SEC 3 TWP 81 RGE 20 W5M RENO WATERCOURSE BRIDGE ON LOCAL ROAD NEAR RENO	PEACE REGION PEACE RIVER CT NORTHERN SUNRISE	NORTHERN SUNRISE UNDEFINED CMA PEACE RIVER	SC LOCAL ROAD TRIBUTARY TO HEART RIVER (WATERCRS-	STANDARD BRIDGE	RV 1958 1995	3 6.1	9.1 18.3 0.0	28.0 49.0 62.0		38.9 61.6 17-10-2024		4.0		
73271 -2	SE SEC 28 TWP 89 RGE 23 W5M DEADWOOD WATERCOURSE CULVERT ON HIGHWAY 690, 9 KM W OF DEADWOOD	PEACE REGION PEACE RIVER CT NORTHERN LIGHTS	Alberta Transportation (AIT) CMA04 PEACE RIVER	MP 690:02 C1 2.540 TRIBUTARY TO ROUSSEAU CREEK	BRIDGE CULV	RV 2015	1 2200.0	10.0			77.8 75.5 04-12-2022				
73273 -2	SW SEC 27 TWP 80 RGE 4 W6M DUNVEGAN WATERCOURSE CULVERT ON HWY 2, 6 KM NORTH OF DUNVEGAN	PEACE REGION GRANDE PRAIRIE MD FAIRVIEW	Alberta Transportation (AIT) CMA04 CENTRAL PEACE-NOTLEY	SSP 2:68 C1 7.217 TRIBUTARY TO BOUCHER CREEK	BRIDGE CULV	RV 2010	1 1829.0	13.0			88.9 63.2 30-01-2024				
73274 -1	NW SEC 34 TWP 48 RGE 21 W5M COALSPUR EMBARRAS RIVER BRIDGE ON HIGHWAY 47, 5 KM S OF ROBB	NORTH CENTRAL REGION EDSON CT YELLOWHEAD	Alberta Transportation (AIT) CMA13 WEST YELLOWHEAD	FM 47:06 C1 1.943 EMBARRAS RIVER (WATERCRS-ST)	MAJOR BRIDGE	RV 1978 1978	1 34.0	10.7 34.0 25.0	28.0 49.0 62.0		50.0 48.4 11-10-2024		5.8		
73275 E-1	NE SEC 17 TWP 72 RGE 2 W6M BEZANSON SMOKY RIVER BRIDGE ON HWY 43, 7 KM E OF BEZANSON	PEACE REGION GRANDE PRAIRIE CT GRANDE PRAIRIE	Alberta Transportation (AIT) CMA05 GRANDE PRAIRIE-WAPITI	WG 43:04 R1 34.701 SMOKY RIVER (WATERCRS-ST)	MAJOR BRIDGE	RV 1950 1950	5 76.8	12.2 256.4	28.0 49.0 62.0		88.9 75.2 24-05-2023		18.0		
73275 W-2	NE SEC 17 TWP 72 RGE 2 W6M BEZANSON SMOKY RIVER BRIDGE ON HWY 43, 7 KM E OF BEZANSON	PEACE REGION GRANDE PRAIRIE CT GRANDE PRAIRIE	Alberta Transportation (AIT) CMA05 GRANDE PRAIRIE-WAPITI	WG 43:04 L1 34.727 SMOKY RIVER (WATERCRS-ST)	MAJOR BRIDGE	RV 2001 2001	5 62.0	12.4 286.0 -10.0	28.0 49.0 62.0		61.1 53.4 24-05-2023		18.0		
73276 -1	SW SEC 11 TWP 41 RGE 25 W4M MORNINGSIDE PARLBY CREEK BRIDGE ON LOCAL ROAD NEAR MORNINGSIDE	CENTRAL REGION RED DEER CT LACOMBE	LACOMBE COUNTY UNDEFINED CMA LACOMBE-PONOKA	HC LOCAL ROAD TRIBUTARY TO PARLBY CREEK (WATERCRS-	STANDARD BRIDGE	RV 1963 1963	1 6.1	7.3 6.1	28.0 49.0 65.5		50.0 62.3 16-11-2023		2.7		
73277 -1	NE SEC 15 TWP 28 RGE 19 W4M CAMBRIA BRDG RED DEER RIVER BRIDGE ON HIGHWAY 10, 8 KM SE OF DRUMHELLER	CENTRAL REGION HANNA DRUMHELLER	Alberta Transportation (AIT) CMA21 DRUMHELLER-STETTTLER	VF 10:08 C1 10.244 RED DEER RIVER (WATERCRS-ST)	MAJOR BRIDGE	RV 1975 1975	5 33.5	8.5 167.5 20.0	28.0 49.0 62.0		33.3 45.0 18-11-2023		11.0		
73277 BGL-2	NE SEC 15 TWP 28 RGE 19 W4M CAMBRIA RED DEER RIVER BRIDGE ON HIGHWAY 10, 8 KM SE OF DRUMHELLER	CENTRAL REGION HANNA DRUMHELLER	Alberta Transportation (AIT) CMA21 DRUMHELLER-STETTTLER	RED DEER RIVER (WATERCRS-ST)	GUIDE BANK	1975					100.0 02-08-2023				
73277 BXR-3	NE SEC 15 TWP 28 RGE 19 W4M CAMBRIA RED DEER RIVER BRIDGE ON HIGHWAY 10, 8 KM SE OF DRUMHELLER	CENTRAL REGION HANNA DRUMHELLER	Alberta Transportation (AIT) CMA21 DRUMHELLER-STETTTLER	RED DEER RIVER (WATERCRS-ST)	EXTENDED BANK P ROTECTION	1975					55.6 02-08-2023				
73278 -1	SW SEC 24 TWP 62 RGE 27 W4M DAPP WATERCOURSE CULVERT ON LOCAL ROAD NEAR DAPP	NORTH CENTRAL REGION ATHABASCA CT WESTLOCK	WESTLOCK COUNTY UNDEFINED CMA ATHABASCA-BARRHEAD-	RPP LOCAL ROAD 2ND ORDER TRIBUTARY TO PEMBINA RIVER	BRIDGE CULV	RV 1954	1 1841.0	7.5			55.6 56.2 07-06-2024		2.4		
73283 -2	NE SEC 1 TWP 51 RGE 20 W5M EDSON WATERCOURSE CULVERT ON HIGHWAY 47, 34 KM SW OF EDSON	NORTH CENTRAL REGION EDSON CT YELLOWHEAD	Alberta Transportation (AIT) CMA13 WEST YELLOWHEAD	SSP 47:06 C1 28.250 TRIBUTARY TO EMBARRAS RIVER	BRIDGE CULV	RV 2018	1 2160.0	9.1			88.9 83.5 15-08-2024				
73286 -1	NE SEC 15 TWP 49 RGE 21 W5M ROBB WATERCOURSE CULVERT ON LOCAL ROAD NEAR ROBB	NORTH CENTRAL REGION EDSON CT YELLOWHEAD	YELLOWHEAD COUNTY UNDEFINED CMA WEST YELLOWHEAD	SPE LOCAL ROAD BRYAN CREEK (WATERCRS-ST)	BRIDGE CULV	RV 1959	1 2743.0	7.5			33.3 38.1 29-06-2023		5.5		
73293 -2	NE SEC 36 TWP 63 RGE 1 W5M JARVIE TRIBUTARY TO PEMBINA RIVER ON HWY 44, 4 KM NE OF JARVIE	NORTH CENTRAL REGION ATHABASCA CT WESTLOCK	Alberta Transportation (AIT) CMA10 ATHABASCA-BARRHEAD-	SSP 44:02 C1 41.796 TRIBUTARY TO PEMBINA RIVER (WATERCRS-	BRIDGE CULV	RV 2013	1 2134.0	11.3			77.8 67.1 15-11-2023		4.3		
73296 -2	NW SEC 2 TWP 51 RGE 23 W4M EDMONTON IRVINE CREEK CULVERT ON LOCAL ROAD, 4 KM NW OF LOOMA	NORTH CENTRAL REGION STONY PLAIN CT STRATHCONA	STRATHCONA COUNTY UNDEFINED CMA STRATHCONA-SHERWOOD	MP LOCAL ROAD IRVINE CREEK (WATERCRS-ST)	BRIDGE CULV	RV 2013	1 2000.0	8.0			77.8 81.8 23-06-2023		3.7		
73297 -2	NW SEC 16 TWP 54 RGE 22 W4M EDMONTON WATERCOURSE CULVERT ON LOCAL ROAD NEAR EDMONTON	NORTH CENTRAL REGION STONY PLAIN CT STRATHCONA	STRATHCONA COUNTY UNDEFINED CMA FORT SASKATCHEWAN-	MP:MP LOCAL ROAD TRIBUTARY TO ROSS CREEK (3) (WATERCRS-	BRIDGE CULV	RV 2005	2 900.0	4.9							

<div><div>Alberta</div><div>Transportation</div></div>		<div>Transportation Infrastructure Management System</div> <div>Bridge Structures Report</div> <div>All 'IN SERVICE' Structures - Sorted By: File Number</div>										2025/03/06	
												Page 312 of 772	
BF	Legal Land Location Structure Name Location Description	Region District Municipality	Managed By CMA Constituency	Span Types Located On Located Over	Structure Type	Usage Yr Built Yr Supstr	No. Spans Pipes Max Span Length Max Pipe Dia	Clear Rdwy Nom Length Skew	Single (t) Semi (t) Train (t)	Stru Suff Insp	Rat. % Rat. % Date	Theor VCL On Meas VCL On	Deck Height Theor VCL Over Meas VCL Over
73303 -1	SW SEC 30 TWP 59 RGE 15 W4M BELLIS WATERCOURSE CULVERT ON LOCAL ROAD NEAR BELLIS	NORTH CENTRAL REGION ATHABASCA CT SMOKY LAKE	SMOKY LAKE COUNTY UNDEFINED CMA ATHABASCA-BARRHEAD-	FP LOCAL ROAD 2ND ORDER TRIBUTARY TO WHITE EARTH	BRIDGE CULV	RV 1968	1 1474.0	5.4			55.6 61.9 09-06-2022		2.1
73304 -1	SW SEC 25 TWP 59 RGE 16 W4M SMOKY LAKE WATERCOURSE CULVERT ON LOCAL ROAD NEAR SMOKY LAKE	NORTH CENTRAL REGION ATHABASCA CT SMOKY LAKE	SMOKY LAKE COUNTY UNDEFINED CMA ATHABASCA-BARRHEAD-	MP:MP LOCAL ROAD TRIBUTARY TO WHITE EARTH CREEK	BRIDGE CULV	RV 1968	2 1524.0	6.4			55.6 53.6 09-06-2022		4.0
73305 -1	SW SEC 26 TWP 59 RGE 16 W4M SMOKY LAKE WATERCOURSE BRIDGE ON LOCAL ROAD NEAR SMOKY LAKE	NORTH CENTRAL REGION ATHABASCA CT SMOKY LAKE	SMOKY LAKE COUNTY UNDEFINED CMA ATHABASCA-BARRHEAD-	HC LOCAL ROAD TRIBUTARY TO WHITE EARTH CREEK	STANDARD BRIDGE	RV 1968 1968	1 6.1	6.4 6.1 30.0	28.0 49.0 65.5		55.6 64.8 23-07-2020		2.4
73306 -2	SE SEC 27 TWP 59 RGE 16 W4M SMOKY LAKE WATERCOURSE CULVERT ON LOCAL ROAD NEAR EDWAND	NORTH CENTRAL REGION ATHABASCA CT SMOKY LAKE	SMOKY LAKE COUNTY UNDEFINED CMA ATHABASCA-BARRHEAD-	MP LOCAL ROAD TRIBUTARY TO WHITE EARTH CREEK	BRIDGE CULV	RV 2011	1 2200.0	8.0 -7.0			88.9 90.0 09-06-2022		
73310 -1	SE SEC 2 TWP 46 RGE 6 W5M ALDER FLATS MINK CREEK BRIDGE ON HIGHWAY 13, 13 KM E OF ALDER FLATS	CENTRAL REGION RED DEER CT WETASKIWIN	Alberta Transportation (AIT) CMA17 RIMBEY-ROCKY MOUNTAIN	SCC 13:04 C1 13.859 MINK CREEK (WATERCRS-ST)	MAJOR BRIDGE	RV 1995 1995	3 12.0	9.5 28.0 15.0	28.0 49.0 62.0		66.7 59.9 16-07-2024		5.9
73311 -1	SW SEC 27 TWP 46 RGE 7 W5M ALDER FLATS WASHOUT CREEK BRIDGE ON LOCAL ROAD, 6 KM NE OF ALDER FLATS	CENTRAL REGION RED DEER CT WETASKIWIN	COUNTY OF WETASKIWIN NO. UNDEFINED CMA RIMBEY-ROCKY MOUNTAIN	PG LOCAL ROAD WASHOUT CREEK (WATERCRS-ST)	STANDARD BRIDGE	RV 1960 1960	3 8.5	8.2 20.7 0.0	28.0 49.0 62.0		50.0 63.2 24-10-2022		4.9
73312 -1	SW SEC 23 TWP 46 RGE 4 W5M WINFIELD MODESTE CREEK BRIDGE ON LOCAL ROAD NEAR WINFIELD	CENTRAL REGION RED DEER CT WETASKIWIN	COUNTY OF WETASKIWIN NO. UNDEFINED CMA RIMBEY-ROCKY MOUNTAIN	PG LOCAL ROAD MODESTE CREEK (WATERCRS-ST)	STANDARD BRIDGE	RV 1956 1956	3 6.1	7.3 18.3	28.0 49.0 62.0		44.4 59.5 30-10-2024		3.4
73314 -2	SE SEC 30 TWP 46 RGE 5 W5M BUCREEK LAKE WATERCOURSE CULVERT ON PROVINCIAL HIGHWAY 761 NEAR BUCREEK LAKE	CENTRAL REGION RED DEER CT WETASKIWIN	Alberta Transportation (AIT) CMA17 RIMBEY-ROCKY MOUNTAIN	MP 761:10 C1 4.825 TRIBUTARY TO BUCKLAKE CREEK	BRIDGE CULV	RV 2003	1 2700.0	7.3 0.0			55.6 63.0 08-08-2021		
73315 -1	SW SEC 34 TWP 47 RGE 3 W5M BRETON LITTLE STRAW CULVERT ON LOCAL ROAD NEAR BRETON	NORTH CENTRAL REGION STONY PLAIN CT LEDUC	LEDUC COUNTY UNDEFINED CMA DRAYTON VALLEY-DEVON	SPE LOCAL ROAD LITTLE STRAWBERRY CREEK (WATERCRS-	BRIDGE CULV	RV 1957	1 2123.0	7.9			55.6 57.5 21-03-2022		5.2
73319 -1	SW SEC 1 TWP 51 RGE 20 W5M EDSON LAMBERT CREEK BRIDGE ON HIGHWAY 47, 33 KM SW OF EDSON	NORTH CENTRAL REGION EDSON CT YELLOWHEAD	Alberta Transportation (AIT) CMA13 WEST YELLOWHEAD	PM 47:06 C1 27.244 LAMBERT CREEK (WATERCRS-ST)	MAJOR BRIDGE	RV 1971 1971	2 15.2	10.1 24.3			33.3 50.3 11-10-2024		5.2
73320 -1	SW SEC 17 TWP 56 RGE 5 W5M CHERHILL WATERCOURSE CULVERT ON LOCAL ROAD NEAR CHERHILL	NORTH CENTRAL REGION STONY PLAIN CT LAC STE. ANNE	LAC STE. ANNE COUNTY UNDEFINED CMA LAC STE. ANNE-PARKLAND	MPE LOCAL ROAD 2ND ORDER TRIBUTARY TO PEMBINA RIVER	BRIDGE CULV	RV 1965	1 1525.0	6.4			66.7 69.1 19-10-2020		2.4
73323 -2	SW SEC 9 TWP 54 RGE 15 W5M ROSEVEAR WATERCOURSE CULVERT ON LOCAL ROAD NEAR ROSEVEAR	NORTH CENTRAL REGION EDSON CT YELLOWHEAD	YELLOWHEAD COUNTY UNDEFINED CMA WEST YELLOWHEAD	MP LOCAL ROAD TRIBUTARY TO MCLEOD RIVER (WATERCRS-	BRIDGE CULV	RV 2006	1 2400.0	10.0 -20.0			77.8 76.1 06-06-2023		
73328 -2	SW SEC 17 TWP 50 RGE 20 W5M ROBB PREST CREEK BRIDGE ON HIGHWAY 47, 13 KM NE OF ROBB	NORTH CENTRAL REGION EDSON CT YELLOWHEAD	Alberta Transportation (AIT) CMA13 WEST YELLOWHEAD	SCC 47:06 C1 19.119 PREST CREEK (WATERCRS-ST)	MAJOR BRIDGE	RV 2001 2001	2 12.0	11.2 24.0 -15.0	28.0 49.0 62.0		55.6 58.7 11-10-2024		4.3
73329 -1	NW SEC 21 TWP 73 RGE 11 W6M HYTHE BEAVERLODGE BRIDGE ON LOCAL ROAD NEAR HYTHE	PEACE REGION GRANDE PRAIRIE CT GRANDE PRAIRIE	COUNTY OF GRANDE PRAIRIE UNDEFINED CMA GRANDE PRAIRIE-WAPITI	HC LOCAL ROAD BEAVERLODGE RIVER (WATERCRS-ST)	STANDARD BRIDGE	RV 1963 1963	3 6.1	6.4 18.3	28.0 49.0 65.5		27.8 54.2 06-11-2024		4.0
73330 -2	SW SEC 35 TWP 65 RGE 2 W5M FLATBUSH PEMBINA RIVER BRIDGE ON LOCAL ROAD, 5 KM SW OF FLATBUSH	NORTH CENTRAL REGION ATHABASCA MD LESSER SLAVE RVR	M.D. OF LESSER SLAVE UNDEFINED CMA ATHABASCA-BARRHEAD-	WG LOCAL ROAD PEMBINA RIVER (WATERCRS-ST)	MAJOR BRIDGE	RV 2007 2007	3 42.0	10.0 108.0 0.0	28.0 49.0 62.0		50.0 60.7 08-02-2024		12.6
73332 -1	NW SEC 13 TWP 56 RGE 6 W5M CHERHILL TRIBUTARY TO PEMBINA RIVER CULVERT ON HIGHWAY 43, 11 KM E OF SANGUDO	NORTH CENTRAL REGION STONY PLAIN CT LAC STE. ANNE	CMA12 LAC STE. ANNE-PARKLAND	SP:MP:SP 43:18 L1 28.613, 43:18 R1 28.630 TRIBUTARY TO PEMBINA RIVER (WATERCRS-	BRIDGE CULV	RV 1954	3 3050.0	12.5 38.0			44.4 51.8 16-11-2023		8.5
73333 -2	SW SEC 15 TWP 30 RGE 5 W5M WATER VALLEY GRAHAM CREEK CULVERT ON LOCAL ROAD, 9 KM N OF WATER VALLEY	CENTRAL REGION RED DEER CT MOUNTAIN VIEW	MOUNTAIN VIEW COUNTY UNDEFINED CMA RIMBEY-ROCKY MOUNTAIN	MP:MP LOCAL ROAD GRAHAM CREEK (WATERCRS-ST)	BRIDGE CULV	RV 2016	2 2700.0	8.0 10.0			100.0 98.5 04-06-2021		
73335 -1	SW SEC 17 TWP 45 RGE 3 W5M HOADLEY WATERCOURSE BRIDGE ON LOCAL ROAD NEAR HOADLEY	CENTRAL REGION RED DEER CT PONOKA	PONOKA COUNTY UNDEFINED CMA RIMBEY-ROCKY MOUNTAIN	TT LOCAL ROAD BLINDMAN RIVER (WATERCRS-ST)	STANDARD BRIDGE	RV 1964 1964	1 6.1	6.1	16.4 28.7 41.0		38.9 36.1 21-12-2021		3.0
73337 -2	NW SEC 27 TWP 74 RGE 8 W6M LA GLACE MULLIGAN CREEK BRIDGE ON LOCAL ROAD, 5 KM N OF LA GLACE	PEACE REGION GRANDE PRAIRIE CT GRANDE PRAIRIE	COUNTY OF GRANDE PRAIRIE UNDEFINED CMA GRANDE PRAIRIE-WAPITI	SLW LOCAL ROAD MULLIGAN CREEK (WATERCRS-ST)	STANDARD BRIDGE	RV 2020 2020	2 12.0	10.2 24.0 0.0			100.0 83.9 06-11-2020		
73339 -1	SE SEC 14 TWP 51 RGE 6 W5M TOMAHAWK WATERCOURSE CULVERT ON LOCAL ROAD NEAR TOMAHAWK	NORTH CENTRAL REGION STONY PLAIN CT PARKLAND	PARKLAND COUNTY UNDEFINED CMA DRAYTON VALLEY-DEVON	MP LOCAL ROAD TRIBUTARY TO TOMAHAWK CREEK	BRIDGE CULV	RV 1993	1 2000.0	8.0 -15.0			44.4 60.0 28-08-2023		3.7
73340 -1	SW SEC 32 TWP 55 RGE 2 W5M ONOWAY TOAD CREEK BRIDGE ON LOCAL ROAD NEAR ONOWAY	NORTH CENTRAL REGION STONY PLAIN CT LAC STE. ANNE	LAC STE. ANNE COUNTY UNDEFINED CMA LAC STE. ANNE-PARKLAND	HC LOCAL ROAD TRIBUTARY TO TOAD CK (WATERCRS-ST)	STANDARD BRIDGE	RV 1971 1971	1 6.1	7.3 6.1	28.0 49.0 65.5		66.7 70.8 03-11-2020		2.7


		<div>Transportation Infrastructure Management System</div> <div>Bridge Structures Report</div> <div>All 'IN SERVICE' Structures - Sorted By: File Number</div>										2025/03/06	
												Page 313 of 772	
BF	Legal Land Location Structure Name Location Description	Region District Municipality	Managed By CMA Constituency	Span Types Located On Located Over	Structure Type	Usage Yr Built Yr Supstr	No. Spans Pipes Max Span Length Max Pipe Dia	Clear Rdwy Nom Length Skew	Single (t) Semi (t) Train (t)	Stru Suff Insp	Rat. % Rat. % Date	Theor VCL On Meas VCL On	Deck Height Theor VCL Over Meas VCL Over
73344 -1	SW SEC 11 TWP 58 RGE 25 W4M LEGAL WATERCOURSE CULVERT ON LOCAL ROAD, 8 KM NW OF LEGAL	NORTH CENTRAL REGION STONY PLAIN CT STURGEON	STURGEON COUNTY UNDEFINED CMA MORINVILLE-ST. ALBERT	FP LOCAL ROAD 2ND ORDER TRIBUTARY TO REDWATER	BRIDGE CULV	RV 1956	1 1474.0	7.1 15.0			33.3 53.1 18-06-2024		1.8
73350 -1	NW SEC 16 TWP 84 RGE 4 W6M HINES CREEK JACK CREEK BRIDGE ON LOCAL ROAD NEAR HINES CREEK	PEACE REGION GRANDE PRAIRIE CT CLEAR HILLS	CLEAR HILLS COUNTY UNDEFINED CMA CENTRAL PEACE-NOTLEY	PG LOCAL ROAD JACK CREEK (WATERCRS-ST)	STANDARD BRIDGE	RV 1960 1960	1 6.1	7.3 6.1	28.0 49.0 62.0		44.4 57.3 17-10-2023		1.5
73353 -2	NW SEC 36 TWP 86 RGE 8 W6M WORSLEY WATERCOURSE BRIDGE ON PROVINCIAL HIGHWAY 726 NEAR WORSLEY	PEACE REGION GRANDE PRAIRIE CT CLEAR HILLS	Alberta Transportation (AIT) CMA04 CENTRAL PEACE-NOTLEY	SLC 726:02 C1 15.732 TRIBUTARY TO EUREKA RIVER (WATERCRS-	MAJOR BRIDGE	RV 2010 2010	1 10.4	9.9 10.4 -15.0	28.0 49.0 62.0		88.9 76.5 10-06-2022		3.7
73354 -2	SE SEC 4 TWP 90 RGE 22 W5M DEADWOOD ROUSSEAU CREEK BRIDGE ON LOCAL ROAD NEAR DEADWOOD	PEACE REGION PEACE RIVER CT NORTHERN LIGHTS	COUNTY OF NORTHERN UNDEFINED CMA PEACE RIVER	SC LOCAL ROAD ROUSSEAU CREEK (WATERCRS-ST)	STANDARD BRIDGE	RV 2007 2007	3 10.0	8.9 22.0			61.1 68.3 10-11-2021		
73356 -1	NW SEC 10 TWP 43 RGE 6 W5M RIMBEY WATERCOURSE CULVERT ON PROVINCIAL HIGHWAY 53 NEAR RIMBEY	CENTRAL REGION RED DEER CT CLEARWATER	Alberta Transportation (AIT) CMA18 RIMBEY-ROCKY MOUNTAIN	SP 53:04 C1 5.594 2ND ORDER TRIBUTARY TO ROSE CREEK	BRIDGE CULV	RV 1994	1 3050.0	12.0 29.0			77.8 74.5 07-11-2024		4.4
73357 -1	NE SEC 7 TWP 43 RGE 6 W5M RIMBEY ROSE CREEK CULVERT ON HIGHWAY 53, 43 KM W OF RIMBEY	CENTRAL REGION RED DEER CT CLEARWATER	Alberta Transportation (AIT) CMA18 RIMBEY-ROCKY MOUNTAIN	SP 53:04 C1 1.071 ROSE CREEK (WATERCRS-ST)	BRIDGE CULV	RV 1994	1 5230.0	10.5 18.0			88.9 82.1 07-11-2024		12.1
73360 -1	SW SEC 19 TWP 3 RGE 23 W4M SPRING COULE PINEPOUND CREEK CULVERT ON LOCAL ROAD, 14 KM S OF SPRING COULE	SOUTHERN REGION LETHBRIDGE CT CARDSTON	CARDSTON COUNTY UNDEFINED CMA CARDSTON-SIKSIKA	RPE LOCAL ROAD PINEPOUND CREEK (WATERCRS-ST)	BRIDGE CULV	RV 1985	1 4585.0	9.0 6.0			77.8 78.1 22-06-2021		5.7
73361 -2	SE SEC 28 TWP 56 RGE 6 W5M LISBURN 2ND ORDER TRIBUTARY TO PEMBINA RIVER CULVERT ON HIGHWAY 43, 5 KM SE OF	NORTH CENTRAL REGION STONY PLAIN CT LAC STE. ANNE	Alberta Transportation (AIT) CMA12 LAC STE. ANNE-PARKLAND	MP-SP 43:18 L1 23.189, 43:18 R1 23.193 2ND ORDER TRIBUTARY TO PEMBINA RIVER	BRIDGE CULV	RV 2001	1 1070.0	12.5 -17.0			66.7 58.8 16-11-2023		7.0
73362 -1	SW SEC 34 TWP 23 RGE 24 W4M STRATHMORE WID IRRIGATION CANAL CULVERT ON LOCAL ROAD NEAR STRATHMORE	SOUTHERN REGION CALGARY CT WHEATLAND	WHEATLAND COUNTY UNDEFINED CMA CHESTERMERE-	MP;MP LOCAL ROAD WID - IRRIGATION C (WATERCRS-IC)	BRIDGE CULV	IC 1995	2 2400.0	8.6 -15.0			66.7 74.0 26-10-2020		5.0
73363 -1	SW SEC 5 TWP 62 RGE 21 W4M NEWBROOK NAMEPI CREEK BRIDGE ON PROVINCIAL HIGHWAY 661 NEAR NEWBROOK	NORTH CENTRAL REGION ATHABASCA CT THORHILD	Alberta Transportation (AIT) CMA07 ATHABASCA-BARRHEAD-	SM 661:10 C1 29.443 NAMEPI CREEK (WATERCRS-ST)	STANDARD BRIDGE	RV 1979 1979	1 6.0	10.1 6.0	28.0 49.0 62.0		50.0 61.6 13-04-2023		2.7
73364 -1	SW SEC 13 TWP 2 RGE 24 W4M JEFFERSON WATERCOURSE BRIDGE ON LOCAL ROAD NEAR JEFFERSON	SOUTHERN REGION LETHBRIDGE CT CARDSTON	CARDSTON COUNTY UNDEFINED CMA CARDSTON-SIKSIKA	PG LOCAL ROAD TRIBUTARY TO ROLPH CREEK (WATERCRS-	STANDARD BRIDGE	RV 1956 1956	1 6.1	6.4 6.1	28.0 49.0 62.0		38.9 54.0 26-04-2021		2.9
73366 -1	NE SEC 25 TWP 11 RGE 2 W5M LUNDBRECK CALLUM CREEK CULVERT ON HIGHWAY 22, 47 KM W OF CLARESHOLM	SOUTHERN REGION LETHBRIDGE MD RANCHLAND	Alberta Transportation (AIT) CMA26 LIVINGSTONE-MACLEOD	SP 22:08 C1 16.514 CALLUM CREEK (WATERCRS-ST)	BRIDGE CULV	RV 1986	1 3650.0	11.7 -2.0			66.7 64.1 20-08-2024		5.6
73367 -1	NW SEC 30 TWP 12 RGE 20 W4M PICTURE BUTT WATERCOURSE CULVERT ON LOCAL ROAD NEAR PICTURE BUTT	SOUTHERN REGION LETHBRIDGE CT LETHBRIDGE	COUNTY OF LETHBRIDGE UNDEFINED CMA CARDSTON-SIKSIKA	SPE LOCAL ROAD TRIBUTARY TO LITTLE BOW RIVER	BRIDGE CULV	RV 1963	1 2136.0	9.1			77.8 56.0 12-12-2019		8.5
73369 -1	SE SEC 14 TWP 54 RGE 3 W5M ALBERTA BEAC WATERCOURSE CULVERT ON PROVINCIAL HIGHWAY 633 NEAR ALBERTA BEAC	NORTH CENTRAL REGION STONY PLAIN CT LAC STE. ANNE	Alberta Transportation (AIT) CMA12 LAC STE. ANNE-PARKLAND	SP 633:02 C1 39.583 TRIBUTARY TO STURGEON RIVER	BRIDGE CULV	RV 1957	1 1800.0	9.8			66.7 61.1 02-05-2022		3.7
73371 -2	SW SEC 18 TWP 60 RGE 6 W5M FORT ASSINIB WATERCOURSE CULVERT ON LOCAL ROAD NEAR FORT ASSINIB	NORTH CENTRAL REGION ATHABASCA CT BARRHEAD	COUNTY OF BARRHEAD NO. UNDEFINED CMA ATHABASCA-BARRHEAD-	MP LOCAL ROAD TRIBUTARY TO PADDLE RIVER (WATERCRS-	BRIDGE CULV	RV 2012	1 2400.0	7.9 25.0			55.6 74.2 31-10-2022		
73373 -1	NW SEC 21 TWP 26 RGE 27 W4M KATHYRN WATERCOURSE CULVERT ON LOCAL ROAD NEAR KATHYRN	SOUTHERN REGION CALGARY CT ROCKY VIEW	ROCKY VIEW COUNTY UNDEFINED CMA AIRDRIE-EAST	SPE LOCAL ROAD 2ND ORDER TRIBUTARY TO CROSSFIELD	BRIDGE CULV	RV 1982	1 2134.0	5.6 -15.0			66.7 74.4 17-06-2021		2.9
73374 -1	SW SEC 25 TWP 29 RGE 21 W4M KNEEHILL WATERCOURSE CULVERT ON LOCAL ROAD NEAR KNEEHILL	CENTRAL REGION HANNA CT STARLAND	Alberta Transportation (AIT) CMA21 DRUMHELLER-STETTTLER	SP 838:02 C1 10.443 TRIBUTARY TO RED DEER RIVER	BRIDGE CULV	RV 1987	1 2430.0	12.0			66.7 69.5 01-09-2024		6.0
73376 -1	SW SEC 27 TWP 57 RGE 5 W5M CHERHILL WATERCOURSE CULVERT ON LOCAL ROAD NEAR CHERHILL	NORTH CENTRAL REGION ATHABASCA CT BARRHEAD	COUNTY OF BARRHEAD NO. UNDEFINED CMA ATHABASCA-BARRHEAD-	MP LOCAL ROAD TRIBUTARY TO PEMBINA RIVER (WATERCRS-	BRIDGE CULV	RV 1978	1 1800.0	7.3 -15.0			44.4 56.9 09-10-2024		3.7
73378 -1	NE SEC 21 TWP 4 RGE 17 W4M WARNER WATERCOURSE BRIDGE ON LOCAL ROAD NEAR WARNER	SOUTHERN REGION LETHBRIDGE CT WARNER	Unknown Private Organization or UNDEFINED CMA TABER-WARNER	TT LOCAL ROAD TRIBUTARY TO MIDDLE COULEE (WATERCRS-	STANDARD BRIDGE	RV 1961 1961	1 6.1	6.1 6.1			55.0 58.9 26-02-1990		2.7
73379 -1	SW SEC 3 TWP 55 RGE 22 W4M FORT SASK WATERCOURSE BRIDGE ON LOCAL ROAD NEAR FORT SASK	NORTH CENTRAL REGION STONY PLAIN FORT SASKATCHEWAN	FORT SASKATCHEWAN UNDEFINED CMA FORT SASKATCHEWAN-	TT LOCAL ROAD TRIBUTARY TO ROSS CREEK (WATERCRS-ST)	STANDARD BRIDGE	RV 1945 1945	1 6.1	5.5 6.1					
73381 -1	NE SEC 28 TWP 5 RGE 18 W4M NEW DAYTON MIDDLE COULE CULVERT ON PROVINCIAL HIGHWAY 4 NEAR NEW DAYTON	SOUTHERN REGION LETHBRIDGE CT WARNER	Alberta Transportation (AIT) CMA24 TABER-WARNER	MP 4:04 L1 19.358, 4:04 R1 19.399 MIDDLE COULEE (WATERCRS-ST)	BRIDGE CULV	RV 1998	1 2400.0	24.8 22.0			33.3 42.7 22-08-2023		1.8

		<div>Transportation Infrastructure Management System</div> <div>Bridge Structures Report</div> <div>All 'IN SERVICE' Structures - Sorted By: File Number</div>										2025/03/06			
														Page 314 of 772	
BF	Legal Land Location Structure Name Location Description	Region District Municipality	Managed By CMA Constituency	Span Types Located On Located Over	Structure Type	Usage Yr Built Yr Supstr	No. Spans Pipes Max Span Length Max Pipe Dia	Clear Rdwy Nom Length Skew	Single (t) Semi (t) Train (t)	Stru Suff Insp	Rat. % Rat. % Date	Theor VCL On Theor VCL On Meas VCL On	Deck Height Theor VCL Over Theor VCL Over Meas VCL Over		
73384 -1	SW SEC 3 TWP 75 RGE 10 W6M VALHALLA CEN BEAR CREEK 3 BRIDGE ON LOCAL ROAD NEAR VALHALLA CEN	PEACE REGION GRANDE PRAIRIE CT GRANDE PRAIRIE	COUNTY OF GRANDE PRAIRIE UNDEFINED CMA GRANDE PRAIRIE-WAPITI	HC LOCAL ROAD BEAR RIVER (WATERCRS-ST)	STANDARD BRIDGE	RV 1969 1969	1 6.1	7.3 6.1	28.0 49.0 65.5		61.1 70.6 14-09-2023		2.1		
73387 -1	SW SEC 11 TWP 21 RGE 4 W5M TURNER VALLEY FISHER CREEK BRIDGE ON HWY 762, 24 KM NW OF TURNER VALLEY	SOUTHERN REGION CALGARY CT FOOTHILLS	Alberta Transportation (AIT) CMA27 BANFF-KANANASKIS	HC 762:02 C1 0.896 FISHER CREEK (WATERCRS-ST)	STANDARD BRIDGE	RV 1972 1972	2 8.5	9.8 17.0	30.1 52.8 75.4		38.9 55.6 31-10-2022		3.5		
73388 -1	NW SEC 10 TWP 17 RGE 25 W4M VULCAN WATERCOURSE CULVERT ON LOCAL ROAD NEAR VULCAN	SOUTHERN REGION LETHBRIDGE CT VULCAN	VULCAN COUNTY UNDEFINED CMA CARDSTON-SIKSIKA	MP LOCAL ROAD 3RD ORDER TRIBUTARY TO WEST	BRIDGE CULV	RV 1993	1 1800.0	8.0 -30.0			66.7 65.7 07-06-2023		5.1		
73389 -1	NW SEC 33 TWP 16 RGE 2 W5M LONGVIEW STIMSON CREEK BRIDGE ON HIGHWAY 22, 16 KM S OF LONGVIEW	SOUTHERN REGION CALGARY CT FOOTHILLS	Alberta Transportation (AIT) CMA27 LIVINGSTONE-MACLEOD	DBT 22:10 C1 21.953 STIMSON CREEK (WATERCRS-ST)	MAJOR BRIDGE	RV 1984 1984	1 32.0	10.1 32.0	28.0 49.0 62.0		44.4 48.2 20-08-2024		5.0		
73389 BXL-2	NW SEC 33 TWP 16 RGE 2 W5M STIMSON CREEK BRIDGE ON HIGHWAY 22, 16 KM S OF LONGVIEW	SOUTHERN REGION CALGARY CT FOOTHILLS	Alberta Transportation (AIT) CMA27 LIVINGSTONE-MACLEOD	STIMSON CREEK (WATERCRS-ST)	EXTENDED BANK P ROTECTION	1984									
73390 -1	NW SEC 27 TWP 82 RGE 1 W6M WHITELAW WATERCOURSE CULVERT ON PROVINCIAL HIGHWAY 735 NEAR WHITELAW	PEACE REGION GRANDE PRAIRIE MD FAIRVIEW	Alberta Transportation (AIT) CMA04 CENTRAL PEACE-NOTLEY	MP 735:02 C1 5.114 TRIBUTARY TO LEITH RIVER (WATERCRS-ST)	BRIDGE CULV	RV 1987	1 2000.0	11.5			55.6 63.0 08-02-2022		3.0		
73391 -1	NW SEC 27 TWP 80 RGE 3 W6M FAIRVIEW WATERCOURSE BRIDGE ON LOCAL ROAD NEAR FAIRVIEW	PEACE REGION GRANDE PRAIRIE MD FAIRVIEW	M.D. OF FAIRVIEW NO. 136 UNDEFINED CMA CENTRAL PEACE-NOTLEY	HH LOCAL ROAD 2ND ORDER TRIBUTARY TO PEACE RIVER	STANDARD BRIDGE	RV 1962 1962	1 6.1	6.4 6.1	28.0 49.0 62.5		44.4 55.6 15-10-2024		2.7		
73393 -2	SW SEC 29 TWP 74 RGE 17 W5M HIGH PRAIRIE WATERCOURSE CULVERT ON LOCAL ROAD, 8 KM W OF HIGH PRAIRIE	PEACE REGION PEACE RIVER CT BIG LAKES	BIG LAKES COUNTY UNDEFINED CMA LESSER SLAVE LAKE	MP LOCAL ROAD TRIBUTARY TO IROQUOIS CREEK	BRIDGE CULV	RV 2021	1 3050.0	6.3			77.8 86.3 11-08-2023				
73394 -1	NW SEC 17 TWP 72 RGE 19 W5M SUNSET HOUSE STEEP CREEK CULVERT ON PROVINCIAL HIGHWAY 747 NEAR SUNSET HOUSE	PEACE REGION PEACE RIVER CT BIG LAKES	Alberta Transportation (AIT) CMA06 LESSER SLAVE LAKE	SP 747:02 C1 18.172 STEEP CREEK (WATERCRS-ST)	BRIDGE CULV	RV 1981	1 1800.0	9.0 -46.0			66.7 57.9 04-01-2024		10.5		
73396 -1	NE SEC 29 TWP 55 RGE 16 W5M EDSON TROUT CREEK BRIDGE ON LOCAL ROAD NEAR EDSON	NORTH CENTRAL REGION EDSON CT YELLOWHEAD	YELLOWHEAD COUNTY UNDEFINED CMA WEST YELLOWHEAD	SC LOCAL ROAD 3RD ORDER TRIBUTARY TO MCLEOD RIVER	STANDARD BRIDGE	RV 2001 2001	1 10.0	9.1 10.0 0.0	28.0 49.0 62.0		77.8 75.1 09-04-2024		3.4		
73399 -2	NW SEC 19 TWP 53 RGE 17 W5M EDSON WATERCOURSE CULVERT ON LOCAL ROAD NEAR EDSON	NORTH CENTRAL REGION EDSON CT YELLOWHEAD	YELLOWHEAD COUNTY UNDEFINED CMA WEST YELLOWHEAD	SP LOCAL ROAD BENCH CREEK (WATERCRS-ST)	BRIDGE CULV	RV 2006	1 3670.0	9.5 30.0			77.8 80.3 07-08-2022				
73400 -1	SW SEC 3 TWP 63 RGE 2 W4M COLD LAKE PALM CREEK CULVERT ON LOCAL ROAD IN COLD LAKE	NORTH CENTRAL REGION ATHABASCA COLD LAKE	COLD LAKE UNDEFINED CMA BONNYVILLE-COLD LAKE-ST.	MP LOCAL ROAD TRIBUTARY TO MARIE CREEK (WATERCRS-ST)	BRIDGE CULV	RV 1987	1 1800.0	11.3 -9.0			44.4 47.9 22-05-2024		4.2		
73401 -1	SW SEC 3 TWP 63 RGE 2 W4M COLD LAKE PALM CREEK CULVERT ON LOCAL ROAD IN COLD LAKE	NORTH CENTRAL REGION ATHABASCA COLD LAKE	COLD LAKE UNDEFINED CMA BONNYVILLE-COLD LAKE-ST.	MP LOCAL ROAD TRIBUTARY TO MARIE CREEK (WATERCRS-ST)	BRIDGE CULV	RV 1987	1 1800.0	11.3 -9.0			33.3 41.5 22-05-2024		4.5		
73402 -1	NW SEC 21 TWP 64 RGE 2 W4M COLD LAKE WATERCOURSE CULVERT ON LOCAL ROAD NEAR COLD LAKE	NORTH CENTRAL REGION ATHABASCA MD BONNYVILLE	M.D. OF BONNYVILLE NO. 87 UNDEFINED CMA BONNYVILLE-COLD LAKE-ST.	FP LOCAL ROAD TRIBUTARY TO COLD LAKE (WATERCRS-ST)	BRIDGE CULV	RV 1961	1 1474.0	8.6 -35.0			55.6 55.3 14-08-2023		1.7		
73407 -1	NW SEC 11 TWP 117 RGE 22 W5M MEANDER RIVE HAY RIVER BRIDGE ON HIGHWAY 35, 13 KM NE OF MEANDER RIVER	PEACE REGION PEACE RIVER CT MACKENZIE	Alberta Transportation (AIT) CMA01 PEACE RIVER	RG 35:18 C1 13.100 HAY RIVER (WATERCRS-ST)	MAJOR BRIDGE	RV 1960 1960	3 49.4	9.1 139.6	42.0 53.3 62.0		33.3 40.7 11-06-2024		15.2		
73410 -1	NW SEC 3 TWP 122 RGE 19 W5M STEEN RIVER STEEN RIVER BRIDGE ON HIGHWAY 35, 3 KM S OF STEEN RIVER	PEACE REGION PEACE RIVER CT MACKENZIE	Alberta Transportation (AIT) CMA01 PEACE RIVER	RB 35:20 C1 0.001 STEEN RIVER (WATERCRS-ST)	MAJOR BRIDGE	RV 1961 1961	3 21.9	11.0 59.1	70.7 95.8 123.7		38.9 59.5 11-06-2024		10.1		
73411 -1	NW SEC 5 TWP 66 RGE 20 W4M BOYLE PINE CREEK 3 BRIDGE ON LOCAL ROAD NEAR BOYLE	NORTH CENTRAL REGION ATHABASCA CT ATHABASCA	ATHABASCA COUNTY UNDEFINED CMA ATHABASCA-BARRHEAD-	PG LOCAL ROAD PINE CREEK (WATERCRS-ST)	STANDARD BRIDGE	RV 1953 1953	2 6.1	6.4 12.2	28.0 49.0 62.0		50.0 39.6 11-06-2020		3.7		
73414 -1	SE SEC 4 TWP 36 RGE 12 W4M CORONATION SOUNDING CREEK CULVERT ON LOCAL ROAD NEAR CORONATION	CENTRAL REGION HANNA CT PAINTEARTH	COUNTY OF PAINTEARTH NO. UNDEFINED CMA DRUMHELLER-STETTTLER	SP LOCAL ROAD TRIBUTARY TO SOUNDING CREEK	BRIDGE CULV	RV 1994	1 2430.0	9.0 0.0			55.6 51.9 13-08-2021		4.6		
73419 -1	SW SEC 26 TWP 31 RGE 24 W4M THREE HILLS CATTLEPASS CULVERT ON LOCAL ROAD NEAR THREE HILLS	CENTRAL REGION HANNA CT KNEEHILL	KNEEHILL COUNTY UNDEFINED CMA OLDS-DIDSBURY-THREE	MP LOCAL ROAD TRAIL-ANIMAL OVER SP	BRIDGE CULV	SP 1988	1 2200.0	9.4			44.4 70.1 02-06-2020		3.0		
73420 -1	SW SEC 33 TWP 35 RGE 8 W5M CAROLINE TAY RIVER BRIDGE ON HIGHWAY 591, 26 KM W OF CAROLINE	CENTRAL REGION RED DEER CT CLEARWATER	Alberta Transportation (AIT) CMA18 RIMBEY-ROCKY MOUNTAIN	FC 591:02 C1 12.261 TAY RIVER (WATERCRS-ST)	MAJOR BRIDGE	RV 1972 1972	1 29.0	8.8 29.0 15.0	53.6 64.6 76.7		44.4 54.5 16-02-2023		5.2		
73421 -1	NW SEC 21 TWP 6 RGE 25 W4M GLENWOOD WATERCOURSE CULVERT ON HWY 2, 34 KM NE OF GLENWOOD	SOUTHERN REGION LETHBRIDGE CT CARDSTON	Alberta Transportation (AIT) CMA26 CARDSTON-SIKSIKA	FP 2:06 C1 1.423 TRIBUTARY TO BELLY RIVER (WATERCRS-ST)	BRIDGE CULV	RV 1985	1 1770.0	11.0			77.8 59.9 24-11-2023		2.1		


		<div>Transportation Infrastructure Management System</div> <div>Bridge Structures Report</div> <div>All 'IN SERVICE' Structures - Sorted By: File Number</div>										2025/03/06	
												Page 315 of 772	
BF	Legal Land Location Structure Name Location Description	Region District Municipality	Managed By CMA Constituency	Span Types Located On Located Over	Structure Type	Usage Yr Built Yr Supstr	No. Spans Pipes Max Span Length Max Pipe Dia	Clear Rdwy Nom Length Skew	Single (t) Semi (t) Train (t)	Stru Suff Insp	Rat. % Rat. % Date	Theor VCL On Meas VCL On	Deck Height Theor VCL Over Meas VCL Over
73423 -1	SW SEC 2 TWP 75 RGE 20 W5M HIGH PRAIRIE GUNNS CREEK CULVERT ON HWY 2A, 32 KM NW OF HIGH PRAIRIE	PEACE REGION PEACE RIVER MD SMOKY RIVER	Alberta Transportation (AIT) CMA06 CENTRAL PEACE-NOTLEY	SP-SP 2A:54 C1 18.270 GUNNS CREEK (WATERCRS-ST)	BRIDGE CULV	RV 1959	1 2552.0	10.8 -15.0			44.4 43.2 13-06-2024		14.4
73425 -1	SW SEC 12 TWP 101 RGE 23 W5M KEG RIVER KEG RIVER BRIDGE ON HWY 35, 13 KM E OF KEG RIVER	PEACE REGION PEACE RIVER CT NORTHERN LIGHTS	Alberta Transportation (AIT) CMA01 PEACE RIVER	RB 35:12 C1 0.034 KEG RIVER (WATERCRS-ST)	MAJOR BRIDGE	RV 1959 1959	2 19.8	11.0 39.6	77.7 100.7 129.3	55.6 66.1 13-02-2024			7.3
73426 -1	NW SEC 28 TWP 99 RGE 22 W5M KEG RIVER KEMP RIVER BRIDGE ON HIGHWAY 35, 11 KM S OF KEG RIVER	PEACE REGION PEACE RIVER CT NORTHERN LIGHTS	Alberta Transportation (AIT) CMA04 PEACE RIVER	RB 35:10 C1 29.568 KEMP RIVER (WATERCRS-ST)	MAJOR BRIDGE	RV 1959 1959	1 30.5	11.0 30.5 0.0		50.0 57.6 14-02-2024			5.8
73429 -1	NE SEC 10 TWP 37 RGE 18 W5M NORDEGG CLINE RIVER BRIDGE ON HIGHWAY 11, 45 KM SW OF NORDEGG	CENTRAL REGION RED DEER CT CLEARWATER	Alberta Transportation (AIT) CMA18 RIMBEY-ROCKY MOUNTAIN	WG 11:04 C1 0.070 CLINE RIVER (WATERCRS-ST)	MAJOR BRIDGE	RV 1967 1967	3 51.8	9.1 114.2 0.0	40.0 49.0 65.0	38.9 42.2 01-10-2024			20.4
73430 -2	SE SEC 32 TWP 117 RGE 21 W5M MEANDER RIVE SLAVEY CREEK CULVERT ON PROVINCIAL HIGHWAY 35 NEAR MEANDER RIVE	PEACE REGION PEACE RIVER CT MACKENZIE	Alberta Transportation (AIT) CMA01 PEACE RIVER	SP 35:18 C1 21.560 SLAVEY CREEK (WATERCRS-ST)	BRIDGE CULV	RV 2015	1 2740.0	9.4 30.0		77.8 62.6 11-06-2024			
73432 -2	SW SEC 8 TWP 96 RGE 22 W5M HAWK HILLS WATERCOURSE CULVERT ON PROVINCIAL HIGHWAY 35 NEAR HOTCHKISS	PEACE REGION PEACE RIVER CT NORTHERN LIGHTS	Alberta Transportation (AIT) CMA04 PEACE RIVER	SSP 35:08 C1 45.905 TRIBUTARY TO SLIMS CREEK (WATERCRS-	BRIDGE CULV	RV 1959	1 1200.0	10.5		55.6 51.1 14-02-2024			
73433 -1	NE SEC 8 TWP 97 RGE 22 W5M MANNING GRAVINA CREEK CULVERT ON HWY 35, 55 KM N OF MANNING	PEACE REGION PEACE RIVER CT NORTHERN LIGHTS	Alberta Transportation (AIT) CMA04 PEACE RIVER	SSP 35:10 C1 3.150 GRAVINA CREEK (WATERCRS-ST)	BRIDGE CULV	RV 1959	1 1500.0	10.0		77.8 73.7 14-02-2024			3.5
73434 -1	SW SEC 8 TWP 97 RGE 22 W5M MANNING WATERCOURSE CULVERT ON HWY 35, 55 KM N OF MANNING	PEACE REGION PEACE RIVER CT NORTHERN LIGHTS	Alberta Transportation (AIT) CMA04 PEACE RIVER	SSP 35:10 C1 1.682 TRIBUTARY TO GRAVINA CREEK	BRIDGE CULV	RV 1959	1 1200.0	10.2		55.6 61.0 14-02-2024			
73436 -1	SW SEC 5 TWP 103 RGE 22 W5M PADDLE PRAIRIE BOYER RIVER CULVERT ON HIGHWAY 35, 8 KM S OF PADDLE PRAIRIE	PEACE REGION PEACE RIVER PADDLE PRAIRIE METIS	Alberta Transportation (AIT) CMA01 PEACE RIVER	RPB 35:12 C1 18.483 BOYER RIVER (WATERCRS-ST)	BRIDGE CULV	RV 1987	1 5550.0	11.0 -15.0		66.7 66.5 13-02-2024			4.1
73437 -2	NE SEC 30 TWP 105 RGE 20 W5M HIGH LEVEL WATERCOURSE CULVERT ON HWY 35, 40 KM S OF HIGH LEVEL	PEACE REGION PEACE RIVER CT MACKENZIE	Alberta Transportation (AIT) CMA01 PEACE RIVER	SP 35:14 C1 8.817 TRIBUTARY TO BOYER RIVER (WATERCRS-	BRIDGE CULV	RV 2016	1 4610.0	10.2		77.8 77.1 12-02-2024			
73438 -2	SW SEC 2 TWP 107 RGE 20 W5M HIGH LEVEL WATERCOURSE CULVERT ON HWY 35, 27 KM S OF HIGH LEVEL	PEACE REGION PEACE RIVER CT MACKENZIE	Alberta Transportation (AIT) CMA01 PEACE RIVER	SP 35:14 C1 21.790 TRIBUTARY TO BOYER RIVER (WATERCRS-	BRIDGE CULV	RV 2016	1 3990.0	10.7 -4.0		77.8 77.1 12-02-2024			
73439 -2	NW SEC 35 TWP 107 RGE 20 W5M HIGH LEVEL BEDE CREEK BRIDGE ON HWY 35, 22 KM SW OF HIGH LEVEL	PEACE REGION PEACE RIVER CT MACKENZIE	Alberta Transportation (AIT) CMA01 PEACE RIVER	SCC 35:14 C1 30.891 BEDE CREEK (WATERCRS-ST)	MAJOR BRIDGE	RV 2007 2007	2 12.9	11.2 25.6 0.0	28.0 49.0 62.0	61.1 60.4 12-02-2024			6.3
73440 -2	SW SEC 2 TWP 108 RGE 20 W5M HIGH LEVEL PARMA CREEK BRIDGE ON HWY 35, 17 KM S OF HIGH LEVEL	PEACE REGION PEACE RIVER CT MACKENZIE	Alberta Transportation (AIT) CMA01 PEACE RIVER	SCC 35:14 C1 31.953 PARMA CREEK (WATERCRS-ST)	MAJOR BRIDGE	RV 2005 2005	2 10.0	11.2 20.0 0.0	28.0 49.0 62.0	77.8 67.3 12-02-2024			
73441 -1	SW SEC 26 TWP 108 RGE 20 W5M HIGH LEVEL WATERCOURSE CULVERT ON PROVINCIAL HIGHWAY 35 NEAR HIGH LEVEL	PEACE REGION PEACE RIVER CT MACKENZIE	Alberta Transportation (AIT) CMA01 PEACE RIVER	SSP;SSP 35:14 C1 37.907 TRIBUTARY TO MELITO CREEK (WATERCRS-	BRIDGE CULV	RV 1957	2 750.0	10.4		55.6 47.8 12-02-2024			1.8
73442 -1	NW SEC 26 TWP 108 RGE 20 W5M HIGH LEVEL MELITO CREEK BRIDGE ON HIGHWAY 35, 10 KM S HIGH LEVEL	PEACE REGION PEACE RIVER CT MACKENZIE	Alberta Transportation (AIT) CMA01 PEACE RIVER	SMC 35:14 C1 39.116 MELITO CREEK (WATERCRS-ST)	MAJOR BRIDGE	RV 1986 1986	3 11.0	12.1 27.0	28.0 49.0 62.0	50.0 57.1 12-02-2024			4.2
73443 -1	SW SEC 16 TWP 110 RGE 19 W5M HIGH LEVEL TRIBUTARY TO BUSHE RIVER BRIDGE ON HIGHWAY 35, 3 KM N OF HIGH LEVEL	PEACE REGION PEACE RIVER CT MACKENZIE	Alberta Transportation (AIT) CMA01 PEACE RIVER	SCC 35:16 C1 2.645 TRIBUTARY TO BUSHE RIVER (WATERCRS-	MAJOR BRIDGE	RV 1994 1994	2 14.0	11.9 28.0	28.0 49.0 62.0	83.3 68.9 19-06-2024			4.0
73444 -2	NW SEC 4 TWP 111 RGE 19 W5M HIGH LEVEL LOON CREEK CULVERT ON HWY 35, 12 KM N OF HIGH LEVEL	PEACE REGION PEACE RIVER CT MACKENZIE	Alberta Transportation (AIT) CMA01 PEACE RIVER	SP TRIBUTARY TO BUSHE RIVER (WATERCRS-	BRIDGE CULV	RV 2016	1 3670.0	10.5 5.0		88.9 92.5 10-09-2022			
73445 -2	NE SEC 19 TWP 111 RGE 19 W5M HIGH LEVEL WATERCOURSE CULVERT ON HWY 35, 15 KM N OF HIGH LEVEL	PEACE REGION PEACE RIVER CT MACKENZIE	Alberta Transportation (AIT) CMA01 PEACE RIVER	PCB 35:16 C1 15.714 TRIBUTARY TO LOON CREEK (WATERCRS-ST)	BRIDGE CULV	RV 2017	1 2439.0	9.4 0.0		100.0 92.5 12-06-2024			
73446 -1	NE SEC 11 TWP 112 RGE 20 W5M HIGH LEVEL WATERCOURSE CULVERT ON PROVINCIAL HIGHWAY 35 NEAR HIGH LEVEL	PEACE REGION PEACE RIVER CT MACKENZIE	Alberta Transportation (AIT) CMA01 PEACE RIVER	SPE 35:16 C1 23.383 TRIBUTARY TO MEANDER RIVER	BRIDGE CULV	RV 1960	1 1829.0	9.8 -30.0		55.6 52.3 12-06-2024			3.7
73447 -1	SE SEC 14 TWP 113 RGE 21 W5M HIGH LEVEL WATERCOURSE CULVERT ON PROVINCIAL HIGHWAY 35 NEAR HIGH LEVEL	PEACE REGION PEACE RIVER CT MACKENZIE	Alberta Transportation (AIT) CMA01 PEACE RIVER	SP 35:16 C1 38.135 TRIBUTARY TO MEANDER RIVER	BRIDGE CULV	RV 1960	1 3048.0	9.7 -30.0		22.2 40.2 12-06-2024			7.6
73448 -2	SE SEC 14 TWP 113 RGE 21 W5M HIGH LEVEL WATERCOURSE CULVERT ON HWY 35, 42 KM NW OF HIGH LEVEL	PEACE REGION PEACE RIVER CT MACKENZIE	Alberta Transportation (AIT) CMA01 PEACE RIVER	MP 35:16 C1 38.651 TRIBUTARY TO MEANDER RIVER	BRIDGE CULV	RV 2019	1 3990.0	9.1 -34.0		100.0 93.3 12-06-2024			


		Transportation Infrastructure Management System										2025/03/06			
		Bridge Structures Report													
		All 'IN SERVICE' Structures - Sorted By: File Number													
														Page 316 of 772	
BF	Legal Land Location Structure Name Location Description	Region District Municipality	Managed By CMA Constituency	Span Types Located On Located Over	Structure Type	Usage Yr Built Yr Supstr	No. Spans Pipes Max Span Length Max Pipe Dia	Clear Rdwy Nom Length Skew	Single (t) Semi (t) Train (t)	Stru Suff	Rat. % Rat. % Insp Date	Theor VCL On Meas VCL On	Deck Height Theor VCL Over Meas VCL Over		
73449 -2	SW SEC 3 TWP 114 RGE 21 W5M HIGH LEVEL WATERCOURSE CULVERT ON PROVINCIAL HIGHWAY 35 NEAR HIGH LEVEL	PEACE REGION PEACE RIVER CT MACKENZIE	Alberta Transportation (AIT) CMA01 PEACE RIVER	SP 35:16 C1 45.362 TRIBUTARY TO MEANDER RIVER	BRIDGE CULV	RV 2007	1 3670.0	9.1 -10.0			88.9 85.4 12-06-2024				
73450 -2	SE SEC 9 TWP 114 RGE 21 W5M HIGH LEVEL WATERCOURSE CULVERT ON PROVINCIAL HIGHWAY 35 NEAR HIGH LEVEL	PEACE REGION PEACE RIVER CT MACKENZIE	Alberta Transportation (AIT) CMA01 PEACE RIVER	SSP 35:16 C1 46.793 TRIBUTARY TO MEANDER RIVER	BRIDGE CULV	RV 2006	1 1829.0	9.5 0.0			77.8 75.6 12-06-2024				
73452 -2	SE SEC 16 TWP 114 RGE 21 W5M WATERCOURSE CULVERT ON PROVINCIAL HIGHWAY 35 NEAR HIGH LEVEL	PEACE REGION PEACE RIVER CT MACKENZIE	Alberta Transportation (AIT) CMA01 PEACE RIVER	SSP 35:16 C1 48.976 TRIBUTARY TO MEANDER RIVER	BRIDGE CULV	RV 1962	1 762.0	9.5 			55.6 56.6 20-11-2020				
73453 -2	SW SEC 30 TWP 114 RGE 21 W5M HIGH LEVEL TRIBUTARY TO MEANDER RIVER CULVERT ON HIGHWAY 35, 18 KM SE OF MEANDER RIVER	PEACE REGION PEACE RIVER CT MACKENZIE	Alberta Transportation (AIT) CMA01 PEACE RIVER	SP 35:16 C1 53.470 TRIBUTARY TO MEANDER RIVER	BRIDGE CULV	RV 2002	1 3050.0	9.5 -12.0			77.8 74.9 12-06-2024		12.9		
73456 -2	NW SEC 21 TWP 116 RGE 22 W5M MEANDER RIVE MISSION CREEK CULVERT ON HIGHWAY 35, 6 KM NE OF MEANDER RIVE	PEACE REGION PEACE RIVER CT MACKENZIE	Alberta Transportation (AIT) CMA01 PEACE RIVER	SP 35:18 C1 6.228 MISSION CREEK (WATERCRS-ST)	BRIDGE CULV	RV 2002	1 3670.0	9.5 34.0			77.8 75.7 11-06-2024		4.9		
73458 -1	SE SEC 12 TWP 120 RGE 20 W5M MEANDER RIVE LUTOSE CREEK CULVERT ON PROVINCIAL HIGHWAY 35 NEAR MEANDER RIVE	PEACE REGION PEACE RIVER CT MACKENZIE	Alberta Transportation (AIT) CMA01 PEACE RIVER	SPE;SPE 35:18 C1 49.277 LUTOSE CREEK (WATERCRS-ST)	BRIDGE CULV	RV 1961	2 3658.0	10.5 			44.4 44.1 11-06-2024		7.6		
73459 -1	NW SEC 28 TWP 120 RGE 19 W5M MEANDER RIVE WATERCOURSE CULVERT ON PROVINCIAL HIGHWAY 35 NEAR MEANDER RIVE	PEACE REGION PEACE RIVER CT MACKENZIE	Alberta Transportation (AIT) CMA01 PEACE RIVER	SP 35:18 C1 56.284 TRIBUTARY TO HAY RIVER (WATERCRS-ST)	BRIDGE CULV	RV 1961	1 1800.0	10.7 			33.3 32.1 11-06-2024		3.4		
73460 -1	NW SEC 35 TWP 122 RGE 19 W5M MEANDER RIVE SAMS CREEK CULVERT ON PROVINCIAL HIGHWAY 35 NEAR MEANDER RIVE	PEACE REGION PEACE RIVER CT MACKENZIE	Alberta Transportation (AIT) CMA01 PEACE RIVER	SSP 35:20 C1 7.607 SAMS CREEK (WATERCRS-ST)	BRIDGE CULV	RV 1961	1 1829.0	10.7 15.0			100.0 97.4 11-06-2024		4.9		
73461 -2	SW SEC 18 TWP 123 RGE 18 W5M STEEN RIVER JACKPOT CREEK CULVERT ON HIGHWAY 35, 8 KM N OF STEEN RIVER	PEACE REGION PEACE RIVER CT MACKENZIE	Alberta Transportation (AIT) CMA01 PEACE RIVER	SP;SP 35:20 C1 12.582 JACKPOT CREEK (WATERCRS-ST)	BRIDGE CULV	RV 2004	2 4920.0	11.0 -17.0			77.8 71.9 11-06-2024				
73462 -2	NW SEC 9 TWP 124 RGE 18 W5M STEEN RIVER BANNOCK CREEK CULVERT ON HIGHWAY 35, 19 KM N OF STEEN RIVER	PEACE REGION PEACE RIVER CT MACKENZIE	Alberta Transportation (AIT) CMA01 PEACE RIVER	MP;MP 35:20 C1 21.925 BANNOCK CREEK (WATERCRS-ST)	BRIDGE CULV	RV 2001	2 3000.0	10.2 7.0			55.6 56.1 11-06-2024		4.3		
73463 -2	NW SEC 3 TWP 125 RGE 18 W5M INDIAN CABIN CAMP CREEK BRIDGE ON HIGHWAY 35, 4 KM S OF INDIAN CABIN	PEACE REGION PEACE RIVER CT MACKENZIE	Alberta Transportation (AIT) CMA01 PEACE RIVER	SCC 35:20 C1 30.472 CAMP CREEK (WATERCRS-ST)	MAJOR BRIDGE	RV 2007 2007	1 16.0 0.0	11.2 16.0 0.0	28.0 49.0 62.0		72.2 66.3 11-06-2024		4.7		
73464 -1	SE SEC 15 TWP 125 RGE 18 W5M INDIAN CABIN INDIAN CABIN CREEK CULVERT ON HIGHWAY 35, 1 KM S OF INDIAN CABIN	PEACE REGION PEACE RIVER CT MACKENZIE	Alberta Transportation (AIT) CMA01 PEACE RIVER	AP 35:20 C1 32.951 INDIAN CABIN CREEK (WATERCRS-ST)	BRIDGE CULV	RV 1961	1 6058.0	10.0 			55.6 59.9 11-06-2024		6.0		
73465 -2	SW SEC 27 TWP 125 RGE 18 W5M INDIAN CABIN DELPHINE CREEK CULVERT ON HIGHWAY 35, 2 KM N OF INDIAN CABIN	PEACE REGION PEACE RIVER CT MACKENZIE	Alberta Transportation (AIT) CMA01 PEACE RIVER	SP 35:20 C1 36.226 DELPHINE CREEK (WATERCRS-ST)	BRIDGE CULV	RV 2007	1 4300.0	10.0 			44.4 62.6 11-06-2024				
73466 -2	SE SEC 10 TWP 126 RGE 18 W5M INDIAN CABIN LAST CREEK CULVERT ON HIGHWAY 35, 6 KM N OF INDIAN CABIN	PEACE REGION PEACE RIVER CT MACKENZIE	Alberta Transportation (AIT) CMA01 PEACE RIVER	MP 35:20 C1 40.590 LAST CREEK (WATERCRS-ST)	BRIDGE CULV	RV 2001	1 3300.0	10.2 			44.4 57.8 12-06-2024		5.0		
73469 -1	NW SEC 33 TWP 115 RGE 22 W5M MEANDER RIVE TRIBUTARY TO MEANDER RIVER CULVERT ON HIGHWAY 35, 70 KM N OF HIGH LEVEL	PEACE REGION PEACE RIVER CT MACKENZIE	Alberta Transportation (AIT) CMA01 PEACE RIVER	MP 35:16 C1 68.840 TRIBUTARY TO MEANDER RIVER	BRIDGE CULV	RV 1997	1 3000.0	10.3 			33.3 47.1 11-06-2024		3.0		
73471 -1	NW SEC 8 TWP 95 RGE 22 W5M HAWK HILLS SLIMS CREEK CULVERT ON PROVINCIAL HIGHWAY 35 NEAR HAWK HILLS	PEACE REGION PEACE RIVER CT NORTHERN LIGHTS	Alberta Transportation (AIT) CMA04 PEACE RIVER	SP 35:08 C1 36.290 SLIMS CREEK (WATERCRS-ST)	BRIDGE CULV	RV 1959	1 2430.0	10.5 22.0			77.8 61.2 14-02-2024				
73472 -1	SE SEC 30 TWP 9 RGE 2 W4M ELKWATER WATERCOURSE CULVERT ON LOCAL ROAD NEAR ELKWATER	SOUTHERN REGION LETHBRIDGE CT CYPRESS	CYPRESS COUNTY UNDEFINED CMA CYPRESS-MEDICINE HAT	MP LOCAL ROAD TRIBUTARY TO ROSS CREEK (WATERCRS-ST)	BRIDGE CULV	RV 1974	1 1828.0	8.0 45.0			33.3 54.8 22-09-2023		3.7		
73473 -1	SE SEC 26 TWP 10 RGE 5 W4M DUNMORE WATERCOURSE CULVERT ON LOCAL ROAD NEAR DUNMORE	SOUTHERN REGION LETHBRIDGE CT CYPRESS	CYPRESS COUNTY UNDEFINED CMA CYPRESS-MEDICINE HAT	MP-SPE-MP LOCAL ROAD TRIBUTARY TO BULLSHEAD CREEK	BRIDGE CULV	RV 1970	1 2134.0	9.0 15.0			44.4 50.0 25-04-2021		4.3		
73474 -2	SE SEC 26 TWP 43 RGE 21 W4M DORENLEE WATERCOURSE CULVERT ON LOCAL ROAD, 5 KM SE OF FERINTOSH	CENTRAL REGION VERMILION CT CAMROSE	CAMROSE COUNTY UNDEFINED CMA CAMROSE	MP LOCAL ROAD MEETING CREEK (WATERCRS-ST)	BRIDGE CULV	RV 2015	1 2000.0	8.0 			55.6 75.8 28-09-2020				
73475 -2	SE SEC 5 TWP 84 RGE 5 W6M HINES CREEK JACK CREEK CULVERT ON LOCAL ROAD, 10 KM W OF HINES CREEK	PEACE REGION GRANDE PRAIRIE CT CLEAR HILLS	CLEAR HILLS COUNTY UNDEFINED CMA CENTRAL PEACE-NOTLEY	MP LOCAL ROAD JACK CREEK (WATERCRS-ST)	BRIDGE CULV	RV 2018	1 2200.0	8.0 30.0			100.0 87.2 17-10-2023				
73476 -1	SE SEC 17 TWP 80 RGE 22 W5M JEAN COTE WATERCOURSE CULVERT ON LOCAL ROAD, 9 KM NW OF JEAN COTE	PEACE REGION PEACE RIVER MD SMOKY RIVER	M.D. OF SMOKY RIVER NO. UNDEFINED CMA CENTRAL PEACE-NOTLEY	MP LOCAL ROAD TRIBUTARY TO SMOKY RIVER (WATERCRS-	BRIDGE CULV	RV 1987	1 3300.0	7.5 40.0			33.3 54.1 24-10-2024		3.2		


<div><div>Alberta</div><div>Transportation</div></div>		<div>Transportation Infrastructure Management System</div> <div>Bridge Structures Report</div> <div>All 'IN SERVICE' Structures - Sorted By: File Number</div>										2025/03/06	
												Page 317 of 772	
BF	Legal Land Location Structure Name Location Description	Region District Municipality	Managed By CMA Constituency	Span Types Located On Located Over	Structure Type	Usage Yr Built Yr Supstr	No. Spans Pipes Max Span Length Max Pipe Dia	Clear Rdwy Nom Length Skew	Single (t) Semi (t) Train (t)	Stru Suff Insp	Rat. % Rat. % Date	Theor VCL On Meas VCL On	Deck Height Theor VCL Over Meas VCL Over
73477 -2	SW SEC 13 TWP 79 RGE 23 W5M LAC MAGLOIRE WATERCOURSE CULVERT ON LOCAL ROAD 17 km NW OF GIROUXVILLE	PEACE REGION PEACE RIVER MD SMOKY RIVER	M.D. OF SMOKY RIVER NO. UNDEFINED CMA CENTRAL PEACE-NOTLEY	SP LOCAL ROAD TRIBUTARY TO SMOKY RIVER (WATERCRS-	BRIDGE CULV	RV 2011	1 2280.0	8.0 18.0			88.9 65.0 27-08-2023		
73478 -1	NW SEC 36 TWP 80 RGE 1 W6M WHITELAW WATERCOURSE CULVERT ON LOCAL ROAD NEAR WHITELAW	PEACE REGION GRANDE PRAIRIE MD FAIRVIEW	M.D. OF FAIRVIEW NO. 136 UNDEFINED CMA CENTRAL PEACE-NOTLEY	SPE LOCAL ROAD 2ND ORDER TRIBUTARY TO PEACE RIVER	BRIDGE CULV	RV 1959	1 1813.0	6.5			77.8 76.3 25-09-2020		3.7
73479 -1	NW SEC 34 TWP 80 RGE 1 W6M WHITELAW WATERCOURSE BRIDGE ON LOCAL ROAD NEAR WHITELAW	PEACE REGION GRANDE PRAIRIE MD FAIRVIEW	M.D. OF FAIRVIEW NO. 136 UNDEFINED CMA CENTRAL PEACE-NOTLEY	PG LOCAL ROAD TRIBUTARY TO PEACE RIVER (WATERCRS-	STANDARD BRIDGE	RV 1959 1959	1 6.1	7.3 6.1	28.0 49.0 62.0	27.8 50.5 16-10-2024			2.4
73483 -1	NW SEC 21 TWP 73 RGE 12 W6M HYTHE BEAVERLODGE BRIDGE ON LOCAL ROAD NEAR HYTHE	PEACE REGION GRANDE PRAIRIE CT GRANDE PRAIRIE	COUNTY OF GRANDE PRAIRIE UNDEFINED CMA GRANDE PRAIRIE-WAPITI	HH LOCAL ROAD BEAVERLODGE RIVER (WATERCRS-ST)	STANDARD BRIDGE	RV 1965 1965	2 6.1	6.4 12.2	28.0 49.0 62.5	38.9 57.1 06-11-2024			3.0
73485 -1	SW SEC 2 TWP 41 RGE 14 W5M NORDEGG SHUNDA CREEK BRIDGE ON HIGHWAY 11, 12 KM E OF NORDEGG	CENTRAL REGION RED DEER CT CLEARWATER	Alberta Transportation (AIT) CMA18 RIMBEY-ROCKY MOUNTAIN	SCC 11:06 C1 10.171 SHUNDA CREEK (WATERCRS-ST)	MAJOR BRIDGE	RV 1972 1999	5 10.1	13.7 50.2 15.0	28.0 49.0 62.0	44.4 53.6 01-10-2024			9.8
73488 -2	NW SEC 11 TWP 40 RGE 16 W5M NORDEGG DRY HAVEN CREEK CULVERT ON HWY 11, 15 KM SW OF NORDEGG	CENTRAL REGION RED DEER CT CLEARWATER	Alberta Transportation (AIT) CMA18 RIMBEY-ROCKY MOUNTAIN	SP 11:04 C1 37.376 HAVEN CREEK (WATERCRS-ST)	BRIDGE CULV	RV 2013	1 3360.0	13.4 0.0			77.8 79.4 25-10-2024		
73489 -1	SE SEC 10 TWP 40 RGE 16 W5M NORDEGG GONIKA CREEK CULVERT ON HWY 11, 16 KM SW OF NORDEGG	CENTRAL REGION RED DEER CT CLEARWATER	Alberta Transportation (AIT) CMA18 RIMBEY-ROCKY MOUNTAIN	SPE 11:04 C1 36.555 GONIKA CREEK (WATERCRS-ST)	BRIDGE CULV	RV 1960	1 2123.0	13.4 0.0			33.3 41.9 12-08-2022		7.3
73493 -1	NW SEC 19 TWP 39 RGE 16 W5M NORDEGG BIGHORN RIVER CULVERT ON HIGHWAY 11, 20 KM SW OF NORDEGG	CENTRAL REGION RED DEER CT CLEARWATER	Alberta Transportation (AIT) CMA18 RIMBEY-ROCKY MOUNTAIN	SP;SP 11:04 C1 27.723 BIGHORN RIVER (WATERCRS-ST)	BRIDGE CULV	RV 1962	2 6100.0	13.7 0.0			77.8 64.9 25-10-2024		8.8
73494 -1	SE SEC 10 TWP 39 RGE 17 W5M NORDEGG TERSISHSHNER CULVERT ON PROVINCIAL HIGHWAY 11 NEAR NORDEGG	CENTRAL REGION RED DEER CT CLEARWATER	Alberta Transportation (AIT) CMA18 RIMBEY-ROCKY MOUNTAIN	SPE;SPE 11:04 C1 22.427 TERSISHSHNER CREEK (WATERCRS-ST)	BRIDGE CULV	RV 1970	2 3658.0	13.3 -35.0			77.8 74.5 24-10-2024		
73495 -1	SW SEC 28 TWP 38 RGE 17 W5M NORDEGG ALLSTONES CREEK CULVERT ON PROVINCIAL HIGHWAY 11 NEAR NORDEGG	CENTRAL REGION RED DEER CT CLEARWATER	Alberta Transportation (AIT) CMA18 RIMBEY-ROCKY MOUNTAIN	SPE;SPE;MP 11:04 C1 16.820 ALLSTONES CREEK (WATERCRS-ST)	BRIDGE CULV	RV 1971	3 1829.0	13.1 10.0			22.2 34.7 24-10-2024		28.3
73496 -1	NE SEC 15 TWP 39 RGE 27 W4M BLACKFALDS BLINDMAN RIVER BRIDGE ON PROVINCIAL HIGHWAY 2A, 2 KM S OF BLACKFALDS	CENTRAL REGION RED DEER CT LACOMBE	Alberta Transportation (AIT) CMA19 LACOMBE-PONOKA	DBC 2A:18 C1 5.118 BLINDMAN RIVER (WATERCRS-ST)	MAJOR BRIDGE	RV 1991 1991	1 42.0	13.2 42.0 5.0	28.0 49.0 62.0	77.8 66.6 28-01-2024			6.7
73497 -1	SW SEC 35 TWP 89 RGE 23 W5M NORTH STAR WATERCOURSE CULVERT ON LOCAL ROAD NEAR NORTH STAR	PEACE REGION PEACE RIVER CT NORTHERN LIGHTS	COUNTY OF NORTHERN UNDEFINED CMA PEACE RIVER	MP LOCAL ROAD TRIBUTARY TO ROUSSEAU CREEK	BRIDGE CULV	RV 1989	1 2700.0	8.0 0.0			22.2 18.2 10-11-2021		8.0
73499 -1	SW SEC 13 TWP 90 RGE 23 W5M MANNING WATERCOURSE CULVERT ON LOCAL ROAD NEAR MANNING	PEACE REGION PEACE RIVER CT NORTHERN LIGHTS	COUNTY OF NORTHERN UNDEFINED CMA PEACE RIVER	SP LOCAL ROAD TRIBUTARY TO ROUSSEAU CREEK	BRIDGE CULV	RV 1982	1 2700.0	8.0 40.0			55.6 65.1 15-09-2013		4.2
73501 -2	NE SEC 32 TWP 78 RGE 26 W5M EAGLESHAM FOX CREEK BRIDGE ON LOCAL ROAD, 10 KM NW OF EAGLESHAM	PEACE REGION GRANDE PRAIRIE CT BIRCH HILLS	BIRCH HILLS COUNTY UNDEFINED CMA CENTRAL PEACE-NOTLEY	SP LOCAL ROAD FOX CREEK (WATERCRS-ST)	BRIDGE CULV	RV 2003	1 5500.0	8.0 -35.0			77.8 83.1 17-05-2023		6.0
73502 -1	SW SEC 22 TWP 76 RGE 5 W6M WOKING BRAEBURN CREEK BRIDGE ON LOCAL ROAD NEAR WOKING	PEACE REGION GRANDE PRAIRIE CT SADDLE HILLS	SADDLE HILLS COUNTY UNDEFINED CMA CENTRAL PEACE-NOTLEY	PG LOCAL ROAD BRAEBURN CREEK (WATERCRS-ST)	STANDARD BRIDGE	RV 1960 1960	3 6.1	7.3 18.3	28.0 49.0 62.0	50.0 59.4 02-10-2022			4.3
73503 -2	SW SEC 21 TWP 80 RGE 12 W6M BAY TREE WATERCOURSE CULVERT ON HWY 719, 78 KM NW OF SPIRIT RIVER	PEACE REGION GRANDE PRAIRIE CT SADDLE HILLS	Alberta Transportation (AIT) CMA05 CENTRAL PEACE-NOTLEY	SSP 719:02 C1 12.318 TRIBUTARY TO POUCE COUPE RIVER	BRIDGE CULV	RV 2018	1 1829.0	9.3 50.0			88.9 86.5 18-11-2021		
73504 -2	NE SEC 7 TWP 70 RGE 22 W5M VALLEYVIEW WATERCOURSE CULVERT ON LOCAL ROAD, 4 KM SW OF VALLEYVIEW	PEACE REGION GRANDE PRAIRIE MD GREENVIEW	M.D. OF GREENVIEW NO. 16 UNDEFINED CMA CENTRAL PEACE-NOTLEY	MP LOCAL ROAD 2ND ORDER TRIBUTARY TO STURGEON	BRIDGE CULV	RV 2014	1 1600.0	8.0 25.0			88.9 88.1 19-11-2024		
73509 -1	SW SEC 11 TWP 51 RGE 19 W4M TOFIELD KATCHEMUT CREEK CULVERT ON LOCAL ROAD NEAR TOFIELD	CENTRAL REGION VERMILION CT BEAVER	BEAVER COUNTY UNDEFINED CMA CAMROSE	SPE-SPE-SPE LOCAL ROAD KATCHEMUT CREEK (WATERCRS-ST)	BRIDGE CULV	RV 1957	1 2120.0	7.3 15.0			55.6 68.1 11-07-2022		3.7
73510 -1	SW SEC 22 TWP 53 RGE 19 W4M CHIPMAN NORRIS CREEK BRIDGE ON LOCAL ROAD NEAR CHIPMAN	CENTRAL REGION VERMILION CT LAMONT	LAMONT COUNTY UNDEFINED CMA FORT SASKATCHEWAN-	PG LOCAL ROAD NORRIS CREEK (WATERCRS-ST)	STANDARD BRIDGE	RV 1959 1959	1 6.1	7.3 6.1 0.0	28.0 49.0 62.0	50.0 62.1 12-08-2021			2.0
73512 -2	SW SEC 24 TWP 82 RGE 24 W5M BERWYN WATERCOURSE CULVERT ON LOCAL ROAD NEAR BERWYN	PEACE REGION PEACE RIVER MD PEACE	M.D. OF PEACE NO. 135 UNDEFINED CMA PEACE RIVER	MP LOCAL ROAD TRIBUTARY TO PEACE RIVER (WATERCRS-	BRIDGE CULV	RV 2000	1 2200.0	7.0 -30.0			55.6 68.8 04-11-2024		2.3
73513 -2	SE SEC 27 TWP 80 RGE 20 W5M NAMPA WATERCOURSE BRIDGE ON LOCAL ROAD, 16 KM SE OF NAMPA	PEACE REGION PEACE RIVER CT NORTHERN SUNRISE	NORTHERN SUNRISE UNDEFINED CMA PEACE RIVER	SL LOCAL ROAD TRIBUTARY TO HEART RIVER (WATERCRS-	STANDARD BRIDGE	RV 2021 2021	1 14.0	8.9 14.0 0.0			100.0 82.8 10-11-2021		

		Transportation Infrastructure Management System										2025/03/06			
		Bridge Structures Report													
		All 'IN SERVICE' Structures - Sorted By: File Number													
														Page 318 of 772	
BF	Legal Land Location Structure Name Location Description	Region District Municipality	Managed By CMA Constituency	Span Types Located On Located Over	Structure Type	Usage Yr Built Yr Supstr	No. Spans Pipes Max Span Length Max Pipe Dia	Clear Rdwy Nom Length Skew	Single (t) Semi (t) Train (t)	Stru Suff Insp	Rat. % Rat. % Date	Theor VCL On Meas VCL On	Deck Height Theor VCL Over Meas VCL Over		
73514 -1	NW SEC 19 TWP 73 RGE 17 W5M HIGH PRAIRIE IROQUOIS CREEK CULVERT ON LOCAL ROAD NEAR HIGH PRAIRIE	PEACE REGION PEACE RIVER CT BIG LAKES	BIG LAKES COUNTY UNDEFINED CMA LESSER SLAVE LAKE	SP LOCAL ROAD IROQUOIS CREEK (WATERCRS-ST)	BRIDGE CULV	RV 1986	1 4140.0	8.6			55.6 63.7 28-09-2022		4.3		
73518 -2	NW SEC 5 TWP 61 RGE 8 W4M GLENDON WATERCOURSE CULVERT ON LOCAL ROAD, 2 KM SW OF GLENDON	NORTH CENTRAL REGION ATHABASCA MD BONNYVILLE	M.D. OF BONNYVILLE NO. 87 UNDEFINED CMA BONNYVILLE-COLD LAKE-ST.	SP;SP LOCAL ROAD TRIBUTARY TO COLUMBINE CREEK	BRIDGE CULV	RV 2021	2 1500.0	8.2			100.0 98.6 14-08-2023				
73520 -1	SW SEC 26 TWP 71 RGE 26 W5M CROOKED CK WATERCOURSE CULVERT ON LOCAL ROAD NEAR CROOKED CREEK	PEACE REGION GRANDE PRAIRIE MD GREENVIEW	M.D. OF GREENVIEW NO. 16 UNDEFINED CMA CENTRAL PEACE-NOTLEY	SPE LOCAL ROAD TRIBUTARY TO CORNWALL CREEK	BRIDGE CULV	RV 1960	1 2123.0	6.0			77.8 73.2 29-06-2023		3.0		
73523 -1	NE SEC 18 TWP 22 RGE 4 W5M PRIDDIS FISH CREEK BRIDGE ON HIGHWAY 762, 8 KM S OF BRAGG CREEK	SOUTHERN REGION CALGARY CT FOOTHILLS	Alberta Transportation (AIT) CMA27 BANFF-KANANASKIS	SM 762:02 C1 16.585 FISH CREEK (WATERCRS-ST)	STANDARD BRIDGE	RV 1981 1981	3 11.0	10.1 33.0 -23.0	28.0 49.0 62.0		38.9 50.6 17-10-2023		6.1		
73525 -1	NW SEC 6 TWP 9 RGE 5 W4M ELKWATER WATERCOURSE BRIDGE ON LOCAL ROAD NEAR ELKWATER	SOUTHERN REGION LETHBRIDGE CT CYPRESS	Unknown Private Organization or UNDEFINED CMA CYPRESS-MEDICINE HAT	TT LOCAL ROAD 3RD ORDER TRIBUTARY TO SEVEN PERSONS	STANDARD BRIDGE	RV 1947 1947	1 6.1	4.9 6.1							
73527 -1	SW SEC 35 TWP 39 RGE 27 W4M BLACKFALDS CPR OVERPASS ON HIGHWAY 2A, 3 KM N OF BLACKFALDS	CENTRAL REGION RED DEER CT LACOMBE	Alberta Transportation (AIT) CMA19 LACOMBE-PONOKA	SCC 2A:18 C1 9.860 RAILWAY CPR	MAJOR BRIDGE	RO 1998 1998	3 14.3	13.4 42.3 25.0	28.0 49.0 62.0		55.6 50.8 30-04-2021		7.3 7.0		
73528 -1	NE SEC 27 TWP 11 RGE 20 W4M IRON SPRINGS LNI IRRIGATION CANAL CULVERT ON PROVINCIAL HIGHWAY 25 NEAR IRON SPRINGS	SOUTHERN REGION LETHBRIDGE CT LETHBRIDGE	Alberta Transportation (AIT) CMA25 CARDSTON-SIKSIKA	MP;MP 25:02 C1 40.546 LNI - IRRIGATION C (WATERCRS-IC)	BRIDGE CULV	IC 1985	2 1600.0	11.0			77.8 69.3 11-01-2023		2.3		
73529 -2	SW SEC 10 TWP 56 RGE 25 W4M MORINVILLE WATERCOURSE CULVERT ON LOCAL ROAD NEAR MORINVILLE	NORTH CENTRAL REGION STONY PLAIN CT STURGEON	STURGEON COUNTY UNDEFINED CMA MORINVILLE-ST. ALBERT	MP LOCAL ROAD TRIBUTARY TO LITTLE EGG CREEK	BRIDGE CULV	RV 2000	1 2400.0	8.0 -12.0			77.8 77.3 11-05-2022		3.8		
73532 -2	SW SEC 23 TWP 10 RGE 1 W4M WALSH WATERCOURSE BRIDGE ON LOCAL ROAD, 15 KM S OF WALSH	SOUTHERN REGION LETHBRIDGE CT CYPRESS	CYPRESS COUNTY UNDEFINED CMA CYPRESS-MEDICINE HAT	WG LOCAL ROAD TRIBUTARY TO MACKAY CREEK (WATERCRS-	MAJOR BRIDGE	RV 2022 2022	1 24.4	8.5 24.4	28.0 49.0 62.0		100.0 86.7 23-11-2022				
73533 -1	NW SEC 33 TWP 54 RGE 22 W4M FORT SASK WATERCOURSE CULVERT ON PROVINCIAL HIGHWAY 15 NEAR FORT SASK	NORTH CENTRAL REGION STONY PLAIN FORT SASKATCHEWAN	FORT SASKATCHEWAN UNDEFINED CMA FORT SASKATCHEWAN-	BP 15:05 L1 4.415, 15:05 R1 4.442 TRIBUTARY TO ROSS CREEK (3) (WATERCRS-	BRIDGE CULV	RV 1956	1 1800.0	15.8 20.0					2.4		
73535 -2	SW SEC 10 TWP 78 RGE 22 W5M GIROUXVILLE WATERCOURSE CULVERT ON HWY 744, 2 KM S OF GIROUXVILLE	PEACE REGION PEACE RIVER MD SMOKY RIVER	Alberta Transportation (AIT) CMA03 CENTRAL PEACE-NOTLEY	MP 744:04 C1 1.848 TRIBUTARY TO HUNTING CREEK	BRIDGE CULV	RV 2017	1 2700.0	11.0			100.0 99.3 16-02-2024				
73536 -1	SW SEC 21 TWP 5 RGE 22 W4M MAGRATH MID IRRIGATION CANAL CULVERT ON PROVINCIAL HIGHWAY 5 NEAR MAGRATH	SOUTHERN REGION LETHBRIDGE CT CARDSTON	Alberta Transportation (AIT) CMA25 CARDSTON-SIKSIKA	MP 5:04 C1 35.424 MID - IRRIGATION C (WATERCRS-IC)	BRIDGE CULV	IC 1974	1 1524.0	13.5 -30.0			44.4 50.7 25-04-2023				
73537 -1	SE SEC 29 TWP 4 RGE 23 W4M SPRING COULE PINEPOUND CREEK CULVERT ON PROVINCIAL HIGHWAY 5 NEAR SPRING COULE	SOUTHERN REGION LETHBRIDGE CT CARDSTON	Alberta Transportation (AIT) CMA25 CARDSTON-SIKSIKA	SPE;SPE;SPE 5:04 C1 21.787 PINEPOUND CREEK (WATERCRS-ST)	BRIDGE CULV	RV 1975	3 3658.0	13.5 -30.0			33.3 46.5 25-04-2023		9.1		
73539 -1	SW SEC 7 TWP 6 RGE 21 W4M WELLING POTHOLE CREEK CULVERT ON PROVINCIAL HIGHWAY 5 NEAR WELLING	SOUTHERN REGION LETHBRIDGE CT CARDSTON	Alberta Transportation (AIT) CMA25 CARDSTON-SIKSIKA	SPE;SPE;SPE 5:06 C1 3.963 POTHOLE CREEK (WATERCRS-ST)	BRIDGE CULV	RV 1967	3 3690.0	12.0 -15.0			22.2 29.3 25-04-2023		6.0		
73540 -1	SW SEC 31 TWP 54 RGE 22 W4M FORT SASK WATERCOURSE CULVERT ON LOCAL ROAD NEAR FORT SASK	NORTH CENTRAL REGION STONY PLAIN CT STURGEON	STURGEON COUNTY UNDEFINED CMA MORINVILLE-ST. ALBERT	SPE LOCAL ROAD TRIBUTARY TO NORTH SASKATCHEWAN	BRIDGE CULV	RV 1959	1 1813.0	9.8 30.0			77.8 71.0 25-06-2020				
73542 -2	SE SEC 21 TWP 72 RGE 10 W6M BEAVERLODGE HAY CREEK CULVERT ON HIGHWAY 43, 5 KM NW OF BEAVERLODGE	PEACE REGION GRANDE PRAIRIE CT GRANDE PRAIRIE	Alberta Transportation (AIT) CMA05 GRANDE PRAIRIE-WAPITI	SP 43:00 C1 44.014 HAY CREEK (WATERCRS-ST)	BRIDGE CULV	RV 2005	1 3990.0	12.4 -7.0			55.6 63.3 21-11-2023		3.9		
73544 -1	SW SEC 5 TWP 60 RGE 24 W4M CLYDE WATERCOURSE CULVERT ON LOCAL ROAD NEAR CLYDE	NORTH CENTRAL REGION ATHABASCA CT WESTLOCK	WESTLOCK COUNTY UNDEFINED CMA ATHABASCA-BARRHEAD-	FP;FP LOCAL ROAD 2ND ORDER TRIBUTARY TO REDWATER	BRIDGE CULV	RV 1970	2 1180.0	6.0			33.3 44.5 06-06-2024		1.5		
73545 -1	NW SEC 22 TWP 6 RGE 19 W4M STIRLING WATERCOURSE BRIDGE ON LOCAL ROAD NEAR STIRLING	SOUTHERN REGION LETHBRIDGE CT WARNER	COUNTY OF WARNER NO. 5 UNDEFINED CMA TABER-WARNER	PG LOCAL ROAD TRIBUTARY TO KIPP COULEE (WATERCRS-	STANDARD BRIDGE	RV 1973 1973	1 6.1	7.1 6.1 -10.0	28.0 49.0 62.0		38.9 51.5 06-04-2020		2.7		
73546 N-1	NW SEC 22 TWP 6 RGE 19 W4M STIRLING WATERCOURSE CULVERT ON PROVINCIAL HIGHWAY 4 NEAR STIRLING	SOUTHERN REGION LETHBRIDGE CT WARNER	Alberta Transportation (AIT) CMA24 TABER-WARNER	MP;MP 4:04 R1 32.464 TRIBUTARY TO KIPP COULEE (WATERCRS-	BRIDGE CULV	RV 1998	2 2700.0	12.4 3.0			33.3 43.3 24-08-2023		3.9		
73546 S-2	NW SEC 22 TWP 6 RGE 19 W4M STIRLING STANDARD BRIDGE ON PROVINCIAL HIGHWAY 4 NEAR STIRLING	SOUTHERN REGION LETHBRIDGE CT WARNER	Alberta Transportation (AIT) CMA24 TABER-WARNER	PGO 4:04 L1 32.427 TRIBUTARY TO KIPP COULEE (WATERCRS-	STANDARD BRIDGE	RV 1961 1961	1 6.1	13.7 6.1 -3.0	28.0 49.0 66.7		38.9 57.1 24-08-2023		2.9		
73547 -1	SE SEC 6 TWP 73 RGE 10 W6M HYTHE WATERCOURSE CULVERT ON PROVINCIAL HIGHWAY 43 NEAR HYTHE	PEACE REGION GRANDE PRAIRIE CT GRANDE PRAIRIE	Alberta Transportation (AIT) CMA05 GRANDE PRAIRIE-WAPITI	SSP 43:00 C1 38.097 TRIBUTARY TO BEAVERLODGE RIVER	BRIDGE CULV	RV 1962	1 1045.0	13.0			55.6 58.8 21-11-2023				

<div><div><div>Alberta</div><div>Transportation</div></div></div>		<div>Transportation Infrastructure Management System</div> <div>Bridge Structures Report</div> <div>All 'IN SERVICE' Structures - Sorted By: File Number</div>										2025/03/06	
												Page 319 of 772	
BF	Legal Land Location Structure Name Location Description	Region District Municipality	Managed By CMA Constituency	Span Types Located On Located Over	Structure Type	Usage Yr Built Yr Supstr	No. Spans Pipes Max Span Length Max Pipe Dia	Clear Rdwy Nom Length Skew	Single (t) Semi (t) Train (t)	Stru Suff	Rat. % Rat. % Insp Date	Theor VCL On Meas VCL On	Deck Height Theor VCL Over Meas VCL Over
73548 -1	SW SEC 14 TWP 39 RGE 27 W4M BLACKFALDS CNR OVER HIGHWAY 2A NEAR BLACKFALDS	CENTRAL REGION RED DEER CT RED DEER	Canadian National Railways CMA19 INNISFAIL-SYLVAN LAKE	RG, RB RAILWAY CNR 2A:18 C1 4.272	MAJOR BRIDGE	RU 1961 1961	3 25.9	5.5 53.3 30.0					6.7 5.5 5.4
73549 -1	NW SEC 2 TWP 11 RGE 11 W4M BOW ISLAND CHERRY COULE CULVERT ON LOCAL ROAD NEAR BOW ISLAND	SOUTHERN REGION LETHBRIDGE CT FORTY MILE	COUNTY OF FORTY MILE NO. UNDEFINED CMA TABER-WARNER	RPE LOCAL ROAD CHERRY COULEE (WATERCRS-ST)	BRIDGE CULV	RV 1986	1 3135.0	7.6 20.0			44.4 63.1 29-10-2024		3.8
73550 -2	SE SEC 18 TWP 81 RGE 1 W6M BLUESKY WATERCOURSE BRIDGE ON LOCAL ROAD NEAR BLUESKY	PEACE REGION GRANDE PRAIRIE MD FAIRVIEW	M.D. OF FAIRVIEW NO. 136 UNDEFINED CMA CENTRAL PEACE-NOTLEY	MP LOCAL ROAD TRIBUTARY TO PEACE RIVER (WATERCRS-	BRIDGE CULV	RV 2010	1 1800.0	8.0 20.0			88.9 81.1 25-09-2020		
73552 -1	SW SEC 9 TWP 85 RGE 23 W5M WARRENSVILLE CARDINAL CREEK CULVERT ON LOCAL ROAD, 22 KM N OF GRIMSHAW	PEACE REGION PEACE RIVER CT NORTHERN LIGHTS	COUNTY OF NORTHERN UNDEFINED CMA PEACE RIVER	MP LOCAL ROAD CARDINAL CREEK (WATERCRS-ST)	BRIDGE CULV	RV 1998	1 3000.0	7.2 -15.0			55.6 66.9 05-08-2018		3.8
73555 -1	SW SEC 18 TWP 14 RGE 28 W4M STAVELY OXLEY CREEK CULVERT ON LOCAL ROAD NEAR STAVELY	SOUTHERN REGION LETHBRIDGE MD WILLOW CREEK	M.D. OF WILLOW CREEK NO. UNDEFINED CMA LIVINGSTONE-MACLEOD	SP LOCAL ROAD OXLEY CREEK (WATERCRS-ST)	BRIDGE CULV	RV 1967	1 3050.0	7.3			77.8 78.0 10-07-2023		9.1
73556 -1	SE SEC 25 TWP 70 RGE 1 W5M HONDO HONDO CREEK CULVERT ON PROVINCIAL HIGHWAY 02A NEAR HONDO	NORTH CENTRAL REGION ATHABASCA MD LESSER SLAVE RVR	Alberta Transportation (AIT) CMA10 LESSER SLAVE LAKE	SP 2A:44 C1 5.086 TRIBUTARY TO ATHABASCA RIVER	BRIDGE CULV	RV 1974	1 2430.0	9.5 15.0			55.6 53.6 29-02-2024		5.8
73559 -1	SE SEC 14 TWP 68 RGE 1 W5M CHRISHOLM WATERCOURSE CULVERT ON PROVINCIAL HIGHWAY 44 NEAR CHRISHOLM	NORTH CENTRAL REGION ATHABASCA MD LESSER SLAVE RVR	Alberta Transportation (AIT) CMA10 ATHABASCA-BARRHEAD-	SPE 44:04 C1 34.405 TRIBUTARY TO CHISHOLM CREEK	BRIDGE CULV	RV 1962	1 2123.0	11.4 15.0			66.7 65.5 15-11-2023		4.0
73561 -1	NW SEC 27 TWP 73 RGE 11 W6M HYTHE TRIBUTARY TO BEAVERLODGE RIVER CULVERT ON HIGHWAY 43, 5 KM NW OF HYTHE	PEACE REGION GRANDE PRAIRIE CT GRANDE PRAIRIE	Alberta Transportation (AIT) CMA05 GRANDE PRAIRIE-WAPITI	RPB 43:00 C1 28.407 TRIBUTARY TO BEAVERLODGE RIVER	BRIDGE CULV	RV 1956	1 4009.0	13.1			66.7 55.1 21-11-2023		3.0
73562 -1	NW SEC 33 TWP 73 RGE 11 W6M HYTHE 2ND ORDER TRIBUTARY TO BEAVERLODGE RIVER CULVERT ON HIGHWAY 43, 7 KM NW OF	PEACE REGION GRANDE PRAIRIE CT GRANDE PRAIRIE	Alberta Transportation (AIT) CMA05 GRANDE PRAIRIE-WAPITI	RPB 43:00 C1 26.701 2ND ORDER TRIBUTARY TO BEAVERLODGE	BRIDGE CULV	RV 1999	1 4252.0	13.0			66.7 62.9 21-11-2023		3.7
73563 -2	SW SEC 14 TWP 74 RGE 12 W6M HYTHE SINCLAIR CREEK CULVERT ON PROVINCIAL HIGHWAY 43 NEAR HYTHE	PEACE REGION GRANDE PRAIRIE CT GRANDE PRAIRIE	Alberta Transportation (AIT) CMA05 GRANDE PRAIRIE-WAPITI	MP-MP-MP;MP-SSP-MP 43:00 C1 18.824 SINCLAIR CREEK (WATERCRS-ST)	BRIDGE CULV	RV 1956	2 1829.0	13.2			66.7 59.1 21-11-2023		4.0
73564 -1	NW SEC 3 TWP 75 RGE 13 W6M DEMMITT UPDIKE CREEK CULVERT ON PROVINCIAL HIGHWAY 43 NEAR DEMMITT	PEACE REGION GRANDE PRAIRIE CT GRANDE PRAIRIE	Alberta Transportation (AIT) CMA05 GRANDE PRAIRIE-WAPITI	MP;MP-SSP-MP;MP-SSP-MP 43:00 C1 4.132 UPDIKE CREEK (WATERCRS-ST)	BRIDGE CULV	RV 1958	3 1829.0	13.2			66.7 54.6 21-11-2023		2.7
73565 -2	SW SEC 8 TWP 75 RGE 13 W6M DEMMITT SPRING CREEK CULVERT ON PROVINCIAL HIGHWAY 43 NEAR DEMMITT	PEACE REGION GRANDE PRAIRIE CT GRANDE PRAIRIE	Alberta Transportation (AIT) CMA05 GRANDE PRAIRIE-WAPITI	SP-SSP-SP 43:00 C1 1.511 TRIBUTARY TO ALBRIGHT CREEK	BRIDGE CULV	RV 2007	1 2896.0	12.2 30.0			77.8 70.0 21-11-2023		
73566 -1	SE SEC 27 TWP 41 RGE 26 W4M MORNINGSIDE TRIBUTARY TO WOLF CREEK CULVERT ON HIGHWAY 2, 3 KM S OF MORNINGSIDE	CENTRAL REGION RED DEER CT LACOMBE	Alberta Transportation (AIT) CMA19 LACOMBE-PONOKA	CPE 2:26 R1 31.528, 2:26 L1 31.529 TRIBUTARY TO WOLF CREEK (WATERCRS-	BRIDGE CULV	RV 1963	1 2210.0	35.2			66.7 62.9 04-10-2023		2.7
73567 -1	NW SEC 28 TWP 10 RGE 23 W4M MONARCH LNID CANAL CULVERT ON LOCAL ROAD, 3 KM SW OF NOBLEFORD	SOUTHERN REGION LETHBRIDGE CT LETHBRIDGE	COUNTY OF LETHBRIDGE UNDEFINED CMA CARDSTON-SIKSIKA	RPA LOCAL ROAD LNI - IRRIGATION C (WATERCRS-IC)	BRIDGE CULV	IC 1984	1 5500.0	10.0			77.8 65.7 13-11-2023		3.0
73568 -1	NE SEC 16 TWP 64 RGE 1 W5M FAWCETT FRENCH CREEK CULVERT ON HIGHWAY 44, 1 KM E OF FAWCETT	NORTH CENTRAL REGION ATHABASCA CT WESTLOCK	Alberta Transportation (AIT) CMA10 ATHABASCA-BARRHEAD-	AP 44:02 C1 49.422 FRENCH CREEK (WATERCRS-ST)	BRIDGE CULV	RV 1959	1 6100.0	11.2 -20.0			44.4 51.3 15-11-2023		12.2
73569 -1	SW SEC 24 TWP 46 RGE 24 W4M WETASKIWIN WATERCOURSE CULVERT ON LOCAL ROAD, 2 KM NE OF WETASKIWIN	CENTRAL REGION RED DEER WETASKIWIN	WETASKIWIN UNDEFINED CMA MASKWACIS-WETASKIWIN	MP;MP LOCAL ROAD TRIBUTARY TO WEILLER CREEK (WATERCRS-	BRIDGE CULV	RV 1960	2 1530.0	14.6 0.0			44.4 46.7 25-06-2018		
73571 -1	SW SEC 28 TWP 58 RGE 22 W4M EGREMONT WATERCOURSE CULVERT ON LOCAL ROAD NEAR EGREMONT	NORTH CENTRAL REGION ATHABASCA CT THORHILD	THORHILD COUNTY UNDEFINED CMA ATHABASCA-BARRHEAD-	SPE;MP LOCAL ROAD TRIBUTARY TO REDWATER RIVER	BRIDGE CULV	RV 1961	2 2433.0	7.2			100.0 74.7 17-10-2024		4.3
73572 -1	SW SEC 6 TWP 23 RGE 22 W4M GLEICHEN WID CANAL CULVERT ON HIGHWAY 1, 7 KM N OF GLEICHEN	SOUTHERN REGION CALGARY CT WHEATLAND	Alberta Transportation (AIT) CMA30 CARDSTON-SIKSIKA	RPE 1:14 R1 25.610, 1:14 L1 25.647 WID - IRRIGATION C (WATERCRS-IC)	BRIDGE CULV	IC 1984	1 3694.0	25.4 -25.0			77.8 67.9 18-07-2024		3.9
73573 -1	NE SEC 19 TWP 27 RGE 20 W4M BEYNON WATERCOURSE CULVERT ON LOCAL ROAD NEAR BEYNON	SOUTHERN REGION CALGARY CT WHEATLAND	WHEATLAND COUNTY UNDEFINED CMA OLDS-DIDSBURY-THREE	MP LOCAL ROAD TRIBUTARY TO ROSEBUD RIVER	BRIDGE CULV	RV 1989	1 2400.0	7.0			77.8 84.7 10-07-2019		5.9
73574 -1	SE SEC 1 TWP 32 RGE 18 W4M DELIA WATERCOURSE BRIDGE ON LOCAL ROAD NEAR DELIA	CENTRAL REGION HANNA CT STARLAND	STARLAND COUNTY UNDEFINED CMA DRUMHELLER-STETTTLER	HC LOCAL ROAD TRIBUTARY TO WOLF CREEK (WATERCRS-	STANDARD BRIDGE	RV 1965 1965	1 6.1	7.4 6.1 0.0	28.0 49.0 65.5	55.6 66.6 07-02-2023			2.6
73575 -1	SW SEC 13 TWP 53 RGE 22 W4M ARDROSSAN WATERCOURSE CULVERT ON LOCAL ROAD NEAR ARDROSSAN	NORTH CENTRAL REGION STONY PLAIN CT STRATHCONA	STRATHCONA COUNTY CMA09 FORT SASKATCHEWAN-	FP;FP LOCAL ROAD POINTE-AUX-PINS CREEK (WATERCRS-ST)	BRIDGE CULV	RV 1966	2 1570.0	7.0			33.3 48.1 29-06-2021		3.4


		Transportation Infrastructure Management System										2025/03/06	
Bridge Structures Report													
All 'IN SERVICE' Structures - Sorted By: File Number													
Page 320 of 772													
BF	Legal Land Location Structure Name Location Description	Region District Municipality	Managed By CMA Constituency	Span Types Located On Located Over	Structure Type	Usage Yr Built Yr Supstr	No. Spans Pipes Max Span Length Max Pipe Dia	Clear Rdwy Nom Length Skew	Single (t) Semi (t) Train (t)	Stru Suff Insp	Rat. % Rat. % Date	Theor VCL On Meas VCL On	Deck Height Theor VCL Over Meas VCL Over
73576 -2	NW SEC 12 TWP 53 RGE 22 W4M ARDROSSAN POINTEAUXPIN CULVERT ON PROVINCIAL HIGHWAY 16 NEAR ARDROSSAN	NORTH CENTRAL REGION STONY PLAIN CT STRATHCONA	Alberta Transportation (AIT) CMA09 STRATHCONA-SHERWOOD	MP-SSP-MP 16:20 R1 8.290, 16:20 L1 8.289 POINTE-AUX-PINS CREEK (WATERCRS-ST)	BRIDGE CULV	RV 2006	1 1829.0	26.0 30.0			55.6 59.5 11-10-2024		
73577 -1	NW SEC 14 TWP 10 RGE 5 W4M DUNMORE WATERCOURSE CULVERT ON LOCAL ROAD NEAR DUNMORE	SOUTHERN REGION LETHBRIDGE CT CYPRESS	CYPRESS COUNTY UNDEFINED CMA CYPRESS-MEDICINE HAT	MP LOCAL ROAD TRIBUTARY TO BULLSHEAD CREEK	BRIDGE CULV	RV 1972	1 1800.0	7.6			33.3 44.4 25-04-2021		3.0
73578 -1	SE SEC 16 TWP 22 RGE 22 W4M GLEICHEN WATERCOURSE CULVERT ON PROVINCIAL HIGHWAY 1 NEAR GLEICHEN	SOUTHERN REGION CALGARY CT WHEATLAND	Alberta Transportation (AIT) CMA30 CARDSTON-SIKSIKA	MP;MP 1:14 R1 35.218, 1:14 L1 35.212 TRIBUTARY TO BOW RIVER (WATERCRS-ST)	BRIDGE CULV	RV 1953	2 1219.0	25.0 5.0			55.6 52.3 18-07-2024		2.8
73580 -1	SW SEC 16 TWP 54 RGE 10 W4M MORECAMBE WATERCOURSE CULVERT ON PROVINCIAL HIGHWAY 45 NEAR MORECAMBE	CENTRAL REGION VERMILION CT TWO HILLS	Alberta Transportation (AIT) CMA14 FORT SASKATCHEWAN-	MPE;MP;MP;MP 45:08 C1 23.016 2ND ORDER TRIBUTARY TO VERMILION	BRIDGE CULV	RV 1971	4 1813.0	8.4			33.3 35.5 04-07-2023		3.0
73581 -1	SW SEC 17 TWP 54 RGE 10 W4M MORECAMBE CATTLEPASS CULVERT ON PROVINCIAL HIGHWAY 45 NEAR MORECAMBE	CENTRAL REGION VERMILION CT TWO HILLS	Alberta Transportation (AIT) CMA14 FORT SASKATCHEWAN-	MPE 45:08 C1 21.807 TRAIL-ANIMAL OVER SP	BRIDGE CULV	SP 1965	1 1813.0	9.2			55.6 60.5 04-07-2023		2.7
73582 -1	SE SEC 18 TWP 54 RGE 10 W4M MORECAMBE WATERCOURSE CULVERT ON HWY 45, 1KM E OF MORECAMBE	CENTRAL REGION VERMILION CT TWO HILLS	Alberta Transportation (AIT) CMA14 FORT SASKATCHEWAN-	SSP;SSP 45:08 C1 20.946 2ND ORDER TRIBUTARY TO VERMILION	BRIDGE CULV	RV 1965	2 900.0	9.4			55.6 53.0 25-01-2024		2.7
73584 -1	SE SEC 14 TWP 54 RGE 10 W4M BEAUVALLON WATERCOURSE CULVERT ON PROVINCIAL HIGHWAY 45 NEAR BEAUVALLON	CENTRAL REGION VERMILION CT TWO HILLS	Alberta Transportation (AIT) CMA14 FORT SASKATCHEWAN-	MP 45:08 C1 27.395 TRIBUTARY TO VERMILION RIVER	BRIDGE CULV	RV 1966	1 2200.0	8.7			77.8 74.9 04-07-2023		3.0
73589 -1	SW SEC 10 TWP 22 RGE 21 W4M GLEICHEN CATTLEPASS CULVERT ON PROVINCIAL HIGHWAY 1 NEAR GLEICHEN	SOUTHERN REGION CALGARY CT WHEATLAND	Alberta Transportation (AIT) CMA30 CARDSTON-SIKSIKA	MP 1:14 R1 46.537, 1:14 L1 46.558 TRAIL-ANIMAL OVER SP	BRIDGE CULV	SP 1979	1 2200.0	26.0			55.6 68.5 18-07-2024		3.1
73590 -1	SW SEC 3 TWP 51 RGE 17 W4M RYLEY WATERCOURSE BRIDGE ON PROVINCIAL HIGHWAY 626 NEAR RYLEY	CENTRAL REGION VERMILION CT BEAVER	Alberta Transportation (AIT) CMA14 CAMROSE	HC 626:02 C1 17.983 TRIBUTARY TO BEAVERHILL CREEK	STANDARD BRIDGE	RV 1967 1967	1 6.1	8.2 6.1	28.0 49.0 65.5	50.0 66.1 06-09-2022		2.1	
73591 -1	SW SEC 2 TWP 47 RGE 3 W5M WINFIELD POPLAR CREEK CULVERT ON LOCAL ROAD NEAR WINFIELD	CENTRAL REGION RED DEER CT WETASKIWIN	COUNTY OF WETASKIWIN NO. UNDEFINED CMA RIMBEY-ROCKY MOUNTAIN	FP;MP LOCAL ROAD POPLAR CREEK (WATERCRS-ST)	BRIDGE CULV	RV 1960	2 1473.0	9.5			22.2 28.4 31-10-2024		2.4
73592 -1	SW SEC 5 TWP 29 RGE 18 W4M WATERCOURSE CULVERT ON LOCAL ROAD NEAR DRUMHELLER	CENTRAL REGION HANNA CT STARLAND	STARLAND COUNTY UNDEFINED CMA DRUMHELLER-STETTLE	MP LOCAL ROAD TRIBUTARY TO WILLOW CREEK (WATERCRS-	BRIDGE CULV	RV 1910	1 1200.0	7.6			33.3 41.6 03-04-2024		
73593 -1	SW SEC 16 TWP 55 RGE 15 W4M WILLINGDON WATERCOURSE BRIDGE ON LOCAL ROAD NEAR WILLINGDON	CENTRAL REGION VERMILION CT TWO HILLS	COUNTY OF TWO HILLS NO. UNDEFINED CMA FORT SASKATCHEWAN-	HC LOCAL ROAD 2ND ORDER TRIBUTARY TO VERMILION	STANDARD BRIDGE	RV 1970 1970	1 6.1	7.3 6.1	28.0 49.0 65.5	44.4 61.8 04-10-2023		2.7	
73594 -1	SW SEC 24 TWP 26 RGE 23 W4M ROCKY FORD WATERCOURSE CULVERT ON LOCAL ROAD NEAR ROCKY FORD	SOUTHERN REGION CALGARY CT WHEATLAND	WHEATLAND COUNTY UNDEFINED CMA OLDS-DIDSBURY-THREE	SP LOCAL ROAD TRIBUTARY TO SERVICEBERRY CREEK	BRIDGE CULV	RV 1987	1 1500.0	9.0 -23.0			44.4 47.5 11-05-2023		7.3
73595 -1	NE SEC 4 TWP 12 RGE 23 W4M BARONS LNID CANAL SITE 55 ON HIGHWAY 23, 2 KM S OF BARONS	SOUTHERN REGION LETHBRIDGE CT LETHBRIDGE	Alberta Transportation (AIT) CMA25 CARDSTON-SIKSIKA	AP 23:04 C1 21.140 LNI - IRRIGATION C (WATERCRS-IC)	BRIDGE CULV	IC 1983	1 8115.0	13.0			88.9 75.6 26-08-2023		14.2
73599 -1	NE SEC 3 TWP 22 RGE 21 W4M GLEICHEN CATTLEPASS CULVERT ON PROVINCIAL HIGHWAY 1 NEAR GLEICHEN	SOUTHERN REGION CALGARY CT WHEATLAND	Alberta Transportation (AIT) CMA30 CARDSTON-SIKSIKA	MP 1:14 L1 47.992, 1:14 R1 47.971 TRAIL-ANIMAL OVER SP	BRIDGE CULV	SP 1985	1 2400.0	25.6			55.6 61.9 18-07-2024		3.6
73600 -1	SW SEC 11 TWP 50 RGE 18 W4M RYLEY AMISK CREEK BRIDGE ON LOCAL ROAD NEAR RYLEY	CENTRAL REGION VERMILION CT BEAVER	BEAVER COUNTY UNDEFINED CMA CAMROSE	PG LOCAL ROAD AMISK CREEK (WATERCRS-ST)	STANDARD BRIDGE	RV 1959 1959	1 8.5	7.3 8.5	28.0 49.0 62.0	44.4 58.9 30-11-2023		3.0	
73601 -1	NW SEC 35 TWP 58 RGE 24 W4M VIMY FAIRYDELL CREEK BRIDGE ON LOCAL ROAD NEAR VIMY	NORTH CENTRAL REGION ATHABASCA CT WESTLOCK	WESTLOCK COUNTY UNDEFINED CMA ATHABASCA-BARRHEAD-	HC LOCAL ROAD FAIRYDELL CREEK (WATERCRS-ST)	STANDARD BRIDGE	RV 1973 1973	1 6.1	7.3 6.1 -30.0	28.0 49.0 65.5	55.6 68.9 06-06-2024		2.1	
73602 -1	SE SEC 31 TWP 5 RGE 1 W5M PINCHER CREEK WATERCOURSE CULVERT ON LOCAL ROAD, 20 SW OF PINCHER CREEK	SOUTHERN REGION LETHBRIDGE MD PINCHER CREEK	M.D. OF PINCHER CREEK NO. CMA26 LIVINGSTONE-MACLEOD	SPE LOCAL ROAD TRIBUTARY TO MILL CREEK (WATERCRS-ST)	BRIDGE CULV	RV 1972	1 1823.0	5.0			44.4 56.4 15-10-2021		12.0
73603 -1	SE SEC 31 TWP 5 RGE 1 W5M PINCHER CREEK WATERCOURSE CULVERT ON HWY 775, 20 KM SW OF PINCHER CREEK	SOUTHERN REGION LETHBRIDGE MD PINCHER CREEK	Alberta Transportation (AIT) CMA26 LIVINGSTONE-MACLEOD	SPE 775:02 C1 1.344 TRIBUTARY TO MILL CREEK (WATERCRS-ST)	BRIDGE CULV	RV 1972	1 1830.0	9.0 -40.0			33.3 42.6 24-08-2022		12.2
73604 -1	SE SEC 2 TWP 45 RGE 1 W4M CHAUVIN TRIBUTARY TO BATTLE RIVER CULVERT ON HIGHWAY 14, 23 KM NE OF CHAUVIN	CENTRAL REGION VERMILION MD WAINWRIGHT	Alberta Transportation (AIT) CMA15 VERMILION-LLOYDMINSTER-	SPE 14:16 C1 53.854 TRIBUTARY TO BATTLE RIVER (WATERCRS-	BRIDGE CULV	RV 1969	1 2744.0	10.8			44.4 48.6 26-01-2024		18.3
73605 -1	NW SEC 14 TWP 62 RGE 6 W5M FORT ASSINIB HORSE CREEK 2 CULVERT ON LOCAL ROAD NEAR FORT ASSINIB	NORTH CENTRAL REGION EDSON CT WOODLANDS	WOODLANDS COUNTY UNDEFINED CMA ATHABASCA-BARRHEAD-	RPP LOCAL ROAD HORSE CREEK (WATERCRS-ST)	BRIDGE CULV	RV 1966	1 2121.0	7.8			44.4 59.7 11-07-2023		2.4


		Transportation Infrastructure Management System Bridge Structures Report All 'IN SERVICE' Structures - Sorted By: File Number										2025/03/06	
												Page 321 of 772	
BF	Legal Land Location Structure Name Location Description	Region District Municipality	Managed By CMA Constituency	Span Types Located On Located Over	Structure Type	Usage Yr Built Yr Supstr	No. Spans Pipes Max Span Length Max Pipe Dia	Clear Rdwy Nom Length Skew	Single (t) Semi (t) Train (t)	Stru Suff Insp	Rat. % Rat. % Date	Theor VCL On Meas VCL On	Deck Height Theor VCL Over Meas VCL Over
73608 -1	NE SEC 34 TWP 3 RGE 28 W4M HILL SPRING WATERTON RIVER BRIDGE ON LOCAL ROAD, 8 KM SW OF HILL SPRING	SOUTHERN REGION LETHBRIDGE MD PINCHER CREEK	M.D. OF PINCHER CREEK NO. UNDEFINED CMA CARDSTON-SIKSIKA	TH, TT LOCAL ROAD WATERTON RIVER (WATERCRS-ST)	MAJOR BRIDGE	RV 1966 1921	3 61.0	4.9 78.0	25.8 46.5 59.3	33.3 43.1		4.7	5.8
73609 -1	SE SEC 27 TWP 70 RGE 17 W4M AMESBURY STONE CREEK CULVERT ON LOCAL ROAD NEAR AMESBURY	NORTH CENTRAL REGION ATHABASCA CT ATHABASCA	ATHABASCA COUNTY UNDEFINED CMA FORT MCMURRAY-LAC LA	MP LOCAL ROAD TRIBUTARY TO LA BICHE RIVER (WATERCRS-	BRIDGE CULV	RV 1962	1 1524.0	7.9 40.0		22.2 22.0			3.7
73610 -2	SE SEC 3 TWP 72 RGE 17 W4M BREYNAT LYLE CREEK CULVERT ON LOCAL ROAD, 4 KM W OF WANDERING RIVER NEAR BREYNAT	NORTH CENTRAL REGION ATHABASCA CT ATHABASCA	ATHABASCA COUNTY UNDEFINED CMA FORT MCMURRAY-LAC LA	MP LOCAL ROAD TRIBUTARY TO WANDERING RIVER	BRIDGE CULV	RV 2001	1 2700.0	9.0 10.0		55.6 51.7			4.7
73614 -1	SW SEC 14 TWP 65 RGE 16 W4M CASLAN AMISK RIVER BRIDGE ON LOCAL ROAD NEAR CASLAN	NORTH CENTRAL REGION ATHABASCA CT LAC LA BICHE	LAC LA BICHE COUNTY UNDEFINED CMA FORT MCMURRAY-LAC LA	TT LOCAL ROAD AMISK RIVER (WATERCRS-ST)	STANDARD BRIDGE	RV 1978 1978	3 8.5	7.3 21.9	33.4 58.4 83.5	33.3 54.9			3.4
73615 -1	NE SEC 12 TWP 53 RGE 23 W4M BREMNER CNR UNDERPASS ON LOCAL ROAD, 3 KM E OF EDMONTON BOUNDARY (BREMNER	NORTH CENTRAL REGION STONY PLAIN CT STRATHCONA	Canadian National Railways CMA09 STRATHCONA-SHERWOOD	WG RAILWAY CNR 16:18 L1 7.613, 16:18 R1 7.695	MAJOR BRIDGE	RU 1967 1967	5 27.4	3.0 122.4					6.7 5.3 5.4
73616 -2	SW SEC 2 TWP 63 RGE 3 W5M NEERLANDIA WATERCOURSE CULVERT ON LOCAL ROAD, 13 KM N OF NEERLANDIA	NORTH CENTRAL REGION ATHABASCA CT BARRHEAD	COUNTY OF BARRHEAD NO. UNDEFINED CMA ATHABASCA-BARRHEAD-	MP LOCAL ROAD TRIBUTARY TO SHOAL CREEK (WATERCRS-	BRIDGE CULV	RV 2021	1 2200.0	7.3		100.0 89.8			
73617 -1	NW SEC 5 TWP 72 RGE 16 W5M HIGH PRAIRIE WEST PRAIRIE RIVER BRIDGE ON LOCAL ROAD, 36 KM S OF ENILDA	PEACE REGION PEACE RIVER CT BIG LAKES	BIG LAKES COUNTY UNDEFINED CMA LESSER SLAVE LAKE	TH LOCAL ROAD WEST PRAIRIE RIVER (WATERCRS-ST)	MAJOR BRIDGE	RV 1907 1907	1 61.0	6.7 61.0	34.3 60.0 76.5	50.0 48.9		6.1 6.2	10.4
73620 -1	SE SEC 16 TWP 26 RGE 24 W4M ROCKYFORD WATERCOURSE CULVERT ON LOCAL ROAD NEAR ROCKYFORD	SOUTHERN REGION CALGARY CT WHEATLAND	WHEATLAND COUNTY UNDEFINED CMA OLDS-DIDSBURY-THREE	MP LOCAL ROAD TRIBUTARY TO SERVICEBERRY CREEK	BRIDGE CULV	RV 1986	1 2000.0	8.6 -45.0		33.3 48.3			4.2
73621 -1	SE SEC 36 TWP 39 RGE 23 W4M ALIX CNR OVERPASS ON HWY. 12 AT ALIX	CENTRAL REGION RED DEER CT LACOMBE	Alberta Transportation (AIT) CMA20 LACOMBE-PONOKA	PM 12:12 C1 12.322 RAILWAY CNR	MAJOR BRIDGE	RO 1965 1965	3 13.7	13.7 38.1 -6.0		27.8 50.1			8.2 7.2
73625 -2	NE SEC 30 TWP 61 RGE 5 W5M WATERCOURSE BRIDGE ON LOCAL ROAD NEAR FORT ASSINIB	NORTH CENTRAL REGION ATHABASCA CT BARRHEAD	COUNTY OF BARRHEAD NO. UNDEFINED CMA ATHABASCA-BARRHEAD-	MP LOCAL ROAD TRIBUTARY TO ATHABASCA RIVER	BRIDGE CULV	RV 2005	1 2000.0	10.0 -10.0		88.9 88.8			2.3
73626 -1	NW SEC 20 TWP 61 RGE 5 W5M CAMP CREEK WATERCOURSE CULVERT ON PROVINCIAL HIGHWAY 33 NEAR CAMP CREEK	NORTH CENTRAL REGION ATHABASCA CT BARRHEAD	Alberta Transportation (AIT) CMA10 ATHABASCA-BARRHEAD-	SP 33:08 C1 29.056 2ND ORDER TRIBUTARY TO ATHABASCA	BRIDGE CULV	RV 1969	1 1575.0	10.5		44.4 44.2			4.6
73627 -1	SW SEC 33 TWP 60 RGE 4 W5M BARRHEAD WATERCOURSE BRIDGE ON LOCAL ROAD NEAR BARRHEAD	NORTH CENTRAL REGION ATHABASCA CT BARRHEAD	COUNTY OF BARRHEAD NO. UNDEFINED CMA ATHABASCA-BARRHEAD-	TT LOCAL ROAD TRIBUTARY TO SHOAL CREEK (WATERCRS-	STANDARD BRIDGE	RV 1949 1949	1 6.1	7.3 6.1	28.0 38.2 54.6	61.1 65.2			
73629 -2	SW SEC 5 TWP 19 RGE 28 W4M HIGH RIVER TRIBUTARY TO HIGHWOOD RIVER CULVERT ON HIGHWAY 23, AT S BOUNDARY OF HIGH	SOUTHERN REGION CALGARY HIGH RIVER	HIGH RIVER CMA27 LIVINGSTONE-MACLEOD	PCB TRIBUTARY TO LITTLE BOW RIVER	BRIDGE CULV	RV 2004	1 2700.0	18.5 -10.0		77.8 74.7			3.9
73631 -1	NE SEC 7 TWP 2 RGE 2 W4M WILD HORSE WATERCOURSE BRIDGE ON PROVINCIAL HIGHWAY 41 NEAR WILD HORSE	SOUTHERN REGION LETHBRIDGE CT CYPRESS	Alberta Transportation (AIT) CMA23 CYPRESS-MEDICINE HAT	VH 41:02 C1 13.975 TRIBUTARY TO SAGE CREEK (WATERCRS-ST)	STANDARD BRIDGE	RV 1974 1974	3 6.1	11.0 18.3	28.0 49.0 62.0	44.4 54.3			3.7
73632 -1	SE SEC 30 TWP 2 RGE 2 W4M WILD HORSE SAGE CREEK BRIDGE ON PROVINCIAL HIGHWAY 41 NEAR WILD HORSE	SOUTHERN REGION LETHBRIDGE CT CYPRESS	Alberta Transportation (AIT) CMA23 CYPRESS-MEDICINE HAT	HC 41:02 C1 18.296 SAGE CREEK (WATERCRS-ST)	STANDARD BRIDGE	RV 1965 1965	3 8.5	9.1 25.5	30.1 52.8 75.4	44.4 60.5			5.2
73633 -1	SE SEC 31 TWP 2 RGE 2 W4M WILD HORSE SAGE CREEK CULVERT ON PROVINCIAL HIGHWAY 41 NEAR WILD HORSE	SOUTHERN REGION LETHBRIDGE CT CYPRESS	Alberta Transportation (AIT) CMA23 CYPRESS-MEDICINE HAT	SPE-MP 41:02 C1 19.966 TRIBUTARY TO SAGE CREEK (WATERCRS-ST)	BRIDGE CULV	RV 1974	1 2700.0	9.6		77.8 73.0			6.1
73634 -1	SW SEC 32 TWP 3 RGE 2 W4M ONEFOUR BARE CREEK BRIDGE ON PROVINCIAL HIGHWAY 41 NEAR ONEFOUR	SOUTHERN REGION LETHBRIDGE CT CYPRESS	Alberta Transportation (AIT) CMA23 CYPRESS-MEDICINE HAT	VH 41:02 C1 29.253 BARE CREEK (WATERCRS-ST)	STANDARD BRIDGE	RV 1974 1974	3 8.5	11.0 20.7 -30.0	28.0 49.0 62.0	38.9 52.0			3.7
73635 -1	NE SEC 30 TWP 5 RGE 2 W4M ELKWATER LODGE CREEK BRIDGE ON PROVINCIAL HIGHWAY 41 NEAR ELKWATER	SOUTHERN REGION LETHBRIDGE CT CYPRESS	Alberta Transportation (AIT) CMA23 CYPRESS-MEDICINE HAT	HC 41:03 C1 8.521 LODGE CREEK (WATERCRS-ST)	STANDARD BRIDGE	RV 1973 1973	3 10.1	9.5 27.1	30.1 49.4 70.4	55.6 59.4			4.6
73636 -1	NE SEC 23 TWP 6 RGE 30 W4M PINCHER CREE PINCHER CREEK BRIDGE ON HIGHWAY 6, AT PINCHER CREEK	SOUTHERN REGION LETHBRIDGE PINCHER CREEK	Alberta Transportation (AIT) CMA26 LIVINGSTONE-MACLEOD	RB 6:04 C1 44.399 PINCHER CREEK (WATERCRS-ST)	MAJOR BRIDGE	RV 1960 1960	3 13.7	11.0 35.1	28.0 49.0 62.0	27.8 40.9			5.2
73637 -1	NW SEC 31 TWP 13 RGE 23 W4M CARMANGAY LITTLE BOW RIVER BRIDGE ON HIGHWAY 23, 1 KM W OF CARMANGAY	SOUTHERN REGION LETHBRIDGE CT VULCAN	Alberta Transportation (AIT) CMA25 CARDSTON-SIKSIKA	DBT 23:04 C1 41.368 LITTLE BOW RIVER (WATERCRS-ST)	MAJOR BRIDGE	RV 1987 1987	1 42.0	13.1 42.0 -25.0	28.0 49.0 62.0	72.2 65.1			7.7
73638 -2	NE SEC 14 TWP 6 RGE 30 W4M PINCHER CREEK KETTLES CREEK BRIDGE ON HIGHWAY 6 NEAR PINCHER CREEK	SOUTHERN REGION LETHBRIDGE MD PINCHER CREEK	Alberta Transportation (AIT) CMA26 LIVINGSTONE-MACLEOD	SLC 6:04 C1 43.047 KETTLES CREEK (WATERCRS-ST)	MAJOR BRIDGE	RV 2012 2012	1 16.0	11.2 16.0	28.0 49.0 62.0	94.4 78.8			3.1


		Transportation Infrastructure Management System										2025/03/06			
		Bridge Structures Report													
		All 'IN SERVICE' Structures - Sorted By: File Number													
														Page 322 of 772	
BF	Legal Land Location Structure Name Location Description	Region District Municipality	Managed By CMA Constituency	Span Types Located On Located Over	Structure Type	Usage Yr Built Yr Supstr	No. Spans Pipes Max Span Length Max Pipe Dia	Clear Rdwy Nom Length Skew	Single (t) Semi (t) Train (t)	Stru Suff Insp	Rat. % Rat. % Date	Theor VCL On Meas VCL On	Deck Height Theor VCL Over Meas VCL Over		
73639 -1	SW SEC 6 TWP 41 RGE 11 W5M HORBURG JACKFISH CREEK CULVERT ON PROVINCIAL HIGHWAY 11 NEAR HORBURG	CENTRAL REGION RED DEER CT CLEARWATER	Alberta Transportation (AIT) CMA18 RIMBEY-ROCKY MOUNTAIN	SSP 11:08 C1 7.429 JACKFISH CREEK (WATERCRS-ST)	BRIDGE CULV	RV 1972	1 1200.0	15.8 45.0			88.9 78.3 25-10-2024		7.9		
73640 -1	NE SEC 3 TWP 40 RGE 23 W4M ALIX CPR OVERPASS ON HIGHWAY 12, 2 KM NW OF ALIX	CENTRAL REGION RED DEER CT LACOMBE	Alberta Transportation (AIT) CMA20 LACOMBE-PONOKA	CS 12:12 C1 8.552 RAILWAY CPR	MAJOR BRIDGE	RO 1951 1951	5 7.9	13.4 39.5 45.0	31.9 55.7 79.6		38.9 58.4 14-05-2024		7.3 6.9		
73641 -2	NE SEC 14 TWP 17 RGE 4 W5M LONGVIEW HIGHWOOD RIVER BRIDGE ON LOCAL ROAD, 23 KM SW OF LONGVIEW	SOUTHERN REGION CALGARY EDEN VALLEY #216	Federal Indian Affairs UNDEFINED CMA LIVINGSTONE-MACLEOD	CBC LOCAL ROAD HIGHWOOD RIVER (WATERCRS-ST)	MAJOR BRIDGE	RV 2005 2005	1 42.0	9.0 42.0 9.0	28.0 49.0 62.0		100.0 82.3 02-12-2005				
73642 -2	SW SEC 21 TWP 58 RGE 9 W5M GREEN COURT TRIBUTARY TO LITTLE PADDLE RIVER CULVERT ON HIGHWAY 43, 3 KM NW OF GREEN	NORTH CENTRAL REGION STONY PLAIN CT LAC STE. ANNE	Alberta Transportation (AIT) CMA12 LAC STE. ANNE-PARKLAND	SP 43:16 R1 32.372, 43:16 L1 32.378 TRIBUTARY TO LITTLE PADDLE RIVER	BRIDGE CULV	RV 2001	1 4300.0	13.0 14.0			77.8 79.4 16-11-2023		7.9		
73644 -1	NE SEC 1 TWP 59 RGE 10 W5M WHITECOURT BULL CREEK 3 BRIDGE ON PROVINCIAL HIGHWAY 658 NEAR WHITECOURT	NORTH CENTRAL REGION EDSON CT WOODLANDS	Alberta Transportation (AIT) CMA12 WEST YELLOWHEAD	SC 658:02 C1 1.508 BULL CREEK (WATERCRS-ST)	STANDARD BRIDGE	RV 1993 1993	1 6.0	10.4 6.0	28.0 49.0 62.0		44.4 51.6 13-01-2025		3.0		
73646 -1	SW SEC 23 TWP 59 RGE 10 W5M WHITECOURT CATTLEPASS BRIDGE ON LOCAL ROAD NEAR WHITECOURT	NORTH CENTRAL REGION EDSON CT WOODLANDS	WOODLANDS COUNTY UNDEFINED CMA WEST YELLOWHEAD	TT LOCAL ROAD TRIBUTARY TO BULL CREEK (WATERCRS-ST)	STANDARD BRIDGE	RV 1949 1949	1 6.1	7.3 6.1	28.0 49.0 65.9		33.3 55.5 16-09-2023		1.8		
73647 -2	NE SEC 22 TWP 59 RGE 10 W5M WHITECOURT WATERCOURSE CULVERT ON LOCAL ROAD, 18 KW E OF WHITECOURT	NORTH CENTRAL REGION EDSON CT WOODLANDS	WOODLANDS COUNTY UNDEFINED CMA WEST YELLOWHEAD	MP:MP LOCAL ROAD TRIBUTARY TO BULL CREEK (WATERCRS-ST)	BRIDGE CULV	RV 2018	2 1200.0	7.6			44.4 55.2 17-08-2023				
73648 -1	SE SEC 1 TWP 5 RGE 30 W4M PINCHER CREE FOOTHILL CREEK CULVERT ON HIGHWAY 6, 15 KM S OF PINCHER CREEK	SOUTHERN REGION LETHBRIDGE MD PINCHER CREEK	Alberta Transportation (AIT) CMA26 LIVINGSTONE-MACLEOD	BP 6:04 C1 28.368 FOOTHILL CREEK (WATERCRS-ST)	BRIDGE CULV	RV 1960	1 2130.0	10.4			66.7 60.1 25-04-2023		3.7		
73649 W-1	SW SEC 21 TWP 55 RGE 21 W4M FORT SASK ASTOTIN CREEK CULVERT ON PROVINCIAL HIGHWAY 15, 5 KM E OF FORT SASKATCHEWANCT STRATHCONA	NORTH CENTRAL REGION STONY PLAIN CT STRATHCONA	Alberta Transportation (AIT) CMA14 FORT SASKATCHEWAN-	PCB 15:06 R1 4.199, 15:06 L1 4.171 ASTOTIN CREEK (WATERCRS-ST)	BRIDGE CULV	RV 1991	1 2700.0	13.8			77.8 72.3 25-03-2024		5.6		
73649 E-2	SW SEC 21 TWP 55 RGE 21 W4M FORT SASK ASTOTIN CREEK CULVERT ON PROVINCIAL HIGHWAY 15, 5 KM E OF FORT SASKATCHEWANCT STRATHCONA	NORTH CENTRAL REGION STONY PLAIN CT STRATHCONA	Alberta Transportation (AIT) CMA14 FORT SASKATCHEWAN-	SP 15:06 R1 4.188 ASTOTIN CREEK (WATERCRS-ST)	BRIDGE CULV	RV 1999	1 5230.0	15.9			44.4 56.1 25-03-2024		4.5		
73650 -2	SW SEC 14 TWP 24 RGE 27 W4M LANGDON WID IRRIGATION CANAL CULVERT ON PROVINCIAL HIGHWAY 9 NEAR LANGDON	SOUTHERN REGION CALGARY CT ROCKY VIEW	Alberta Transportation (AIT) CMA30 CHESTERMERE-	MP RAMP 159-2 A, 9:02 R1 0.463, 9:02 L1 0.464 WID - IRRIGATION C (WATERCRS-IC)	BRIDGE CULV	IC 2007	1 1600.0	31.0 0.0			33.3 52.8 19-01-2024				
73651 -1	SW SEC 16 TWP 62 RGE 12 W4M ST. LINA WATERCOURSE CULVERT ON LOCAL ROAD, 26 KM NW OF ST. LINA	NORTH CENTRAL REGION ATHABASCA CT ST PAUL	COUNTY OF ST. PAUL NO. 19 UNDEFINED CMA ATHABASCA-BARRHEAD-	MP:MP LOCAL ROAD 2ND ORDER TRIBUTARY TO WHITEFISH	BRIDGE CULV	RV 1964	2 1524.0	10.8			33.0 37.4 07-02-2000		3.7		
73652 -1	NW SEC 33 TWP 55 RGE 20 W4M BRUDERHEIM WATERCOURSE CULVERT ON PROVINCIAL HIGHWAY 45 NEAR BRUDERHEIM	CENTRAL REGION VERMILION BRUDERHEIM	Alberta Transportation (AIT) CMA14 FORT SASKATCHEWAN-	CP 45:04 C1 2.868 TRIBUTARY TO BEAVERHILL CREEK	BRIDGE CULV	RV 1963	1 1829.0	11.1 -45.0			55.6 52.9 25-06-2024		4.3		
73653 -1	SW SEC 33 TWP 41 RGE 24 W4M PONOKA PARLBY CREEK CULVERT ON LOCAL ROAD NEAR PONOKA	CENTRAL REGION RED DEER CT PONOKA	PONOKA COUNTY UNDEFINED CMA LACOMBE-PONOKA	MP LOCAL ROAD PARLBY CREEK (WATERCRS-ST)	BRIDGE CULV	RV 1971	1 1829.0	5.0			22.2 23.7 06-10-2022		3.0		
73655 -1	NE SEC 5 TWP 6 RGE 1 W5M PINCHER CREE CATTLEPASS CULVERT ON PROVINCIAL HIGHWAY 775 NEAR PINCHER CREE	SOUTHERN REGION LETHBRIDGE MD PINCHER CREEK	Alberta Transportation (AIT) CMA26 LIVINGSTONE-MACLEOD	SPE 775:02 C1 5.558 TRAIL-ANIMAL OVER SP	BRIDGE CULV	SP 1972	1 1835.0	9.8			33.3 53.5 24-08-2022		4.9		
73656 -1	SW SEC 27 TWP 2 RGE 27 W4M MOUNTAIN VIE MVI IRRIGATION CANAL CULVERT ON PROVINCIAL HIGHWAY 5 NEAR MOUNTAIN VIE	SOUTHERN REGION LETHBRIDGE CT CARDSTON	Alberta Transportation (AIT) CMA25 CARDSTON-SIKSIKA	MP 5:02 C1 21.616 MVI - IRRIGATION C (WATERCRS-IC)	BRIDGE CULV	IC 1993	1 2700.0	12.1 -29.0			77.8 71.9 26-04-2023		5.5		
73657 -1	SE SEC 14 TWP 35 RGE 4 W4M MONITOR SOUNDING CREEK BRIDGE ON PROVINCIAL HIGHWAY 12 NEAR MONITOR	CENTRAL REGION HANNA SPECIAL AREA 4	Alberta Transportation (AIT) CMA22 DRUMHELLER-STETTLER	HC 12:20 C1 22.142 SOUNDING CREEK (WATERCRS-ST)	STANDARD BRIDGE	RV 1967 1967	3 10.1	12.8 27.1	30.1 49.4 70.4		33.3 52.7 31-08-2024		4.3		
73658 -1	SW SEC 22 TWP 47 RGE 4 W5M WATERCOURSE STRUCTURE ON LOCAL ROAD NEAR BRETON	NORTH CENTRAL REGION STONY PLAIN CT BRAZEAU	BRAZEAU COUNTY UNDEFINED CMA DRAYTON VALLEY-DEVON	MP LOCAL ROAD WATERCOURSE (WATERCRS-NI)	BRIDGE CULV	RV 2013	1 2000.0	9.0 15.0			77.8 79.4 10-10-2024		2.4		
73659 -1	SW SEC 1 TWP 59 RGE 1 W5M WESTLOCK WABASH CREEK BRIDGE ON LOCAL ROAD NEAR WESTLOCREEK	NORTH CENTRAL REGION ATHABASCA CT WESTLOCK	WESTLOCK COUNTY UNDEFINED CMA ATHABASCA-BARRHEAD-	HC LOCAL ROAD WABASH CREEK (WATERCRS-ST)	STANDARD BRIDGE	RV 1965 1965	1 8.5	7.3 8.5	30.1 52.8 75.4		38.9 64.9 29-01-2025		2.4		
73660 -2	SW SEC 8 TWP 60 RGE 8 W4M GLENDON YELLING CREEK CULVERT ON LOCAL ROAD, 12 KM S OF GLENDON	NORTH CENTRAL REGION ATHABASCA MD BONNYVILLE	M.D. OF BONNYVILLE NO. 87 UNDEFINED CMA BONNYVILLE-COLD LAKE-ST.	SP LOCAL ROAD YELLING CREEK (WATERCRS-ST)	BRIDGE CULV	RV 2021	1 3990.0				100.0 98.6 20-10-2021				
73661 -1	SW SEC 3 TWP 7 RGE 1 W5M COWLEY JONES COULEE (TRIBUTARY TO CASTLE RIVER) CULVERT ON LOCAL ROAD, 4 KM S OF	SOUTHERN REGION LETHBRIDGE MD PINCHER CREEK	M.D. OF PINCHER CREEK NO. UNDEFINED CMA LIVINGSTONE-MACLEOD	SP LOCAL ROAD TRIBUTARY TO CASTLE RIVER (WATERCRS-	BRIDGE CULV	RV 1989	1 3670.0	8.0			77.8 83.3 27-05-2024		4.9		


BF	Legal Land Location Structure Name Location Description	Region District Municipality	Managed By CMA Constituency	Span Types Located On Located Over	Structure Type	Usage Yr Built Yr Supstr	No. Spans Pipes Max Span Length Max Pipe Dia	Clear Rdwy Nom Length Skew	Single (t) Semi (t) Train (t)	Stru Suff Insp	Rat. % Rat. % Date	Theor VCL On Meas VCL On	Deck Height Theor VCL Over Meas VCL Over
73663 -1	NE SEC 18 TWP 1 RGE 2 W4M WILD HORSE WATERCOURSE CULVERT ON PROVINCIAL HIGHWAY 41 NEAR WILD HORSE	SOUTHERN REGION LETHBRIDGE CT CYPRESS	Alberta Transportation (AIT) CMA23 CYPRESS-MEDICINE HAT	SPE 41:02 C1 5.691 TRIBUTARY TO SAGE CREEK (WATERCRS-ST)	BRIDGE CULV	RV 1974	1 2135.0	10.0			77.8 76.1 02-02-2024		2.4
73664 -1	NE SEC 10 TWP 62 RGE 3 W4M ARDMORE WATERCOURSE CULVERT ON PROVINCIAL HIGHWAY 28 NEAR ARDMORE	NORTH CENTRAL REGION ATHABASCA COLD LAKE #149	Alberta Transportation (AIT) CMA08 BONNYVILLE-COLD LAKE-ST.	SPE 28:20 C1 8.087 TRIBUTARY TO MURIEL CREEK (WATERCRS-	BRIDGE CULV	RV 1961	1 1813.0	11.0			66.7 60.4 14-06-2024		2.7
73665 -2	SE SEC 9 TWP 62 RGE 3 W4M MURIEL CREEK CULVERT ON PROVINCIAL HIGHWAY 28 NEAR ARDMORE MURIEL CREEK CULVERT ON PROVINCIAL HIGHWAY 28 NEAR ARDMORE	NORTH CENTRAL REGION ATHABASCA MD BONNYVILLE	Alberta Transportation (AIT) CMA08 BONNYVILLE-COLD LAKE-ST.	SP;SP 28:20 C1 6.081 MURIEL CREEK (WATERCRS-ST)	BRIDGE CULV	RV 2013	2 3670.0	11.0			88.9 87.3 14-06-2024		
73666 -1	NE SEC 3 TWP 38 RGE 14 W4M CASTOR CASTOR CREEK BRIDGE ON PROVINCIAL HIGHWAY 861 NEAR CASTOR	CENTRAL REGION HANNA CT PAINTEARTH	Alberta Transportation (AIT) CMA21 DRUMHELLER-STETTLE	HC 861:02 C1 2.248 CASTOR CREEK (WATERCRS-ST)	STANDARD BRIDGE	RV 1973 1973	3 8.5	9.1 20.7	28.0 49.0 65.5	38.9 57.5 23-10-2024			5.2
73668 -1	SE SEC 20 TWP 72 RGE 19 W5M SUNSET HOUSE SNIPE CREEK CULVERT ON PROVINCIAL HIGHWAY 747 NEAR SUNSET HOUSE	PEACE REGION PEACE RIVER CT BIG LAKES	Alberta Transportation (AIT) CMA06 LESSER SLAVE LAKE	SP 747:02 C1 19.026 SNIPE CREEK (WATERCRS-ST)	BRIDGE CULV	RV 1973	1 4054.0	9.0			66.7 53.7 04-01-2024		10.7
73669 -2	SW SEC 33 TWP 73 RGE 19 W5M HIGH PRAIRIE WATERCOURSE CULVERT ON HWY 747, 31 KM SW OF HIGH PRAIRIE	PEACE REGION PEACE RIVER CT BIG LAKES	Alberta Transportation (AIT) CMA06 LESSER SLAVE LAKE	SSP 747:02 C1 32.104 TRIBUTARY TO BARTSCH CREEK	BRIDGE CULV	RV 2021	1 1800.0	10.1 -24.0			100.0 99.3 04-01-2024		
73670 -1	SW SEC 33 TWP 73 RGE 19 W5M HIGH PRAIRIE WATERCOURSE CULVERT ON PROVINCIAL HIGHWAY 747 NEAR HIGH PRAIRIE	PEACE REGION PEACE RIVER CT BIG LAKES	Alberta Transportation (AIT) CMA06 LESSER SLAVE LAKE	MP 747:02 C1 31.775 2ND ORDER TRIBUTARY TO BARTSCH CREEK	BRIDGE CULV	RV 1966	1 1524.0	9.0			55.6 57.2 04-01-2024		
73671 -2	SE SEC 28 TWP 76 RGE 15 W5M GROUARD WASH CREEK CULVERT ON PROVINCIAL HIGHWAY 679 NEAR GROUARD	PEACE REGION PEACE RIVER PAKASHAN #150D	Alberta Transportation (AIT) CMA06 LESSER SLAVE LAKE	MP 679:06 C1 16.854 WASH CREEK (WATERCRS-ST)	BRIDGE CULV	RV 1998	1 2400.0	12.0 17.0			66.7 65.9 05-01-2024		2.1
73676 -1	SW SEC 32 TWP 57 RGE 13 W5M HADDOCK RAINBOW CREEK CULVERT ON PROVINCIAL HIGHWAY 32 NEAR HADDOCREEK	NORTH CENTRAL REGION EDSON CT YELLOWHEAD	Alberta Transportation (AIT) CMA12 WEST YELLOWHEAD	SPE 32:10 C1 8.383 TRIBUTARY TO MCLEOD RIVER (WATERCRS-	BRIDGE CULV	RV 1949	1 2123.0	8.3 -6.0			44.4 42.1 13-11-2023		16.8
73681 -1	SW SEC 23 TWP 56 RGE 12 W4M TWO HILLS WATERCOURSE CULVERT ON PROVINCIAL HIGHWAY 29 NEAR TWO HILLS	CENTRAL REGION VERMILION CT TWO HILLS	Alberta Transportation (AIT) CMA14 FORT SASKATCHEWAN-	SPE 29:08 C1 8.316 TRIBUTARY TO NORTH SASKATCHEWAN	BRIDGE CULV	RV 1954	1 1502.0	10.5			44.4 46.0 09-07-2023		13.7
73685 -1	NE SEC 36 TWP 43 RGE 3 W5M BLUFFTON WATERCOURSE BRIDGE ON LOCAL ROAD NEAR BLUFFTON	CENTRAL REGION RED DEER CT PONOKA	PONOKA COUNTY UNDEFINED CMA RIMBEY-ROCKY MOUNTAIN	TT LOCAL ROAD TRIBUTARY TO BLINDMAN RIVER	STANDARD BRIDGE	RV 1949 1949	1 6.1	7.3 6.1 15.0	28.0 49.0 62.0	61.1 65.4 21-12-2021			3.7
73686 -1	NW SEC 30 TWP 61 RGE 4 W4M FORT KENT WATERCOURSE CULVERT ON PROVINCIAL HIGHWAY 28 NEAR FORT KENT	NORTH CENTRAL REGION ATHABASCA MD BONNYVILLE	Alberta Transportation (AIT) CMA08 BONNYVILLE-COLD LAKE-ST.	MP;SSP 28:18 C1 29.760 TRIBUTARY TO MURIEL CREEK (WATERCRS-	BRIDGE CULV	RV 1998	2 2000.0	11.0 0.0			33.3 48.6 14-06-2024		3.4
73687 -1	NE SEC 22 TWP 58 RGE 13 W5M WHITECOURT GROAT CREEK BRIDGE ON HIGHWAY 32, 19 KM SW OF WHITECOURT	NORTH CENTRAL REGION EDSON CT WOODLANDS	Alberta Transportation (AIT) CMA12 WEST YELLOWHEAD	WG 32:10 C1 18.061 GROAT CREEK (WATERCRS-ST)	MAJOR BRIDGE	RV 1997 1997	1 34.0	11.0 34.0	28.0 49.0 62.0	61.1 56.6 13-11-2023			7.1
73688 -2	NE SEC 15 TWP 58 RGE 13 W5M WHITECOURT WATERCOURSE CULVERT ON LOCAL ROAD NEAR WHITECOURT	NORTH CENTRAL REGION EDSON CT WOODLANDS	WOODLANDS COUNTY UNDEFINED CMA WEST YELLOWHEAD	MP LOCAL ROAD TRIBUTARY TO MCLEOD RIVER (WATERCRS-	BRIDGE CULV	RV 2005	1 2700.0	6.5			88.9 85.0 11-08-2020		5.3
73689 -1	SE SEC 6 TWP 64 RGE 1 W5M FAWCETT PEMBINA RIVER BRIDGE ON LOCAL ROAD, 6 KM SW OF FAWCETT	NORTH CENTRAL REGION ATHABASCA CT WESTLOCK	WESTLOCK COUNTY UNDEFINED CMA ATHABASCA-BARRHEAD-	TH, TT LOCAL ROAD PEMBINA RIVER (WATERCRS-ST)	MAJOR BRIDGE	RV 1921 1921	4 61.0	4.8 84.1	22.1 34.2 47.2	33.3 29.4 28-04-2023	4.7		8.5
73690 -1	SW SEC 32 TWP 83 RGE 21 W5M PEACE RIVER CNR UNDERPASS ON LOCAL ROAD, AT PEACE RIVER (PAT'S CREEK)	PEACE REGION PEACE RIVER PEACE RIVER	Canadian National Railways CMA04 PEACE RIVER	RB, XT RAILWAY CNR LOCAL ROAD	MAJOR BRIDGE	RU 1956 1956	10 13.1	4.6 48.9					5.4
73691 -1	SW SEC 17 TWP 73 RGE 10 W5M KINUSO STRAWBERR2 C BRIDGE ON LOCAL ROAD NEAR KINUSO	PEACE REGION PEACE RIVER CT BIG LAKES	BIG LAKES COUNTY UNDEFINED CMA LESSER SLAVE LAKE	HC LOCAL ROAD STRAWBERRY CREEK (WATERCRS-ST)	STANDARD BRIDGE	RV 1967 1967	3 8.5	7.3 25.5 0.0	30.1 52.8 75.4	61.1 71.5 22-02-2021			3.7
73694 N-1	SW SEC 3 TWP 51 RGE 26 W4M DEVON NORTH SASKATCHEWAN RIVER BRIDGE ON HIGHWAY 60, AT NW BOUNDARY OF DEVON	NORTH CENTRAL REGION STONY PLAIN DEVON	Alberta Transportation (AIT) CMA11 DRAYTON VALLEY-DEVON	WG 60:02 R1 12.700 LOCAL ROAD,NORTH SASKATCHEWAN RIVER	MAJOR BRIDGE	RV 1986 1986	4 90.0	10.5 320.0	28.0 49.0 62.0	50.0 43.2 08-11-2024			27.8
73694 S-2	SW SEC 3 TWP 51 RGE 26 W4M DEVON NORTH SASKATCHEWAN RIVER BRIDGE ON HIGHWAY 60, AT NW BOUNDARY OF DEVON	NORTH CENTRAL REGION STONY PLAIN DEVON	Alberta Transportation (AIT) CMA11 DRAYTON VALLEY-DEVON	WG 60:02 L1 12.689 LOCAL ROAD,NORTH SASKATCHEWAN RIVER	MAJOR BRIDGE	RV 1986 1986	4 90.0	11.7 320.0	28.0 49.0 62.0	55.6 47.3 08-11-2024			27.8
73696 -1	NW SEC 29 TWP 9 RGE 11 W4M BURDETT WATERCOURSE CULVERT ON LOCAL ROAD NEAR BURDETT	SOUTHERN REGION LETHBRIDGE CT FORTY MILE	COUNTY OF FORTY MILE NO. UNDEFINED CMA TABER-WARNER	RPE LOCAL ROAD TRIBUTARY TO YELLOW LAKE (WATERCRS-	BRIDGE CULV	RV 1987	1 3360.0	10.0			66.7 69.4 31-10-2024		3.6
73697 -1	NW SEC 20 TWP 9 RGE 12 W4M BURDETT WATERCOURSE CULVERT ON LOCAL ROAD NEAR BURDETT	SOUTHERN REGION LETHBRIDGE CT FORTY MILE	COUNTY OF FORTY MILE NO. UNDEFINED CMA TABER-WARNER	MP LOCAL ROAD 2ND ORDER TRIBUTARY TO YELLOW LAKE	BRIDGE CULV	RV 1979	1 1800.0	9.0			77.8 79.4 21-09-2023		3.0


BF	Legal Land Location Structure Name Location Description	Region District Municipality	Managed By CMA Constituency	Span Types Located On Located Over	Structure Type	Usage Yr Built Yr Supstr	No. Spans Pipes Max Span Length Max Pipe Dia	Clear Rdwy Nom Length Skew	Single (t) Semi (t) Train (t)	Stru Suff Insp	Rat. % Rat. % Date	Theor VCL On Meas VCL On	Deck Height Theor VCL Over Meas VCL Over
73698 -1	NW SEC 26 TWP 79 RGE 7 W6M SPIRIT RIVER WATERCOURSE CULVERT ON LOCAL ROAD NEAR SPIRIT RIVER	PEACE REGION GRANDE PRAIRIE CT SADDLE HILLS	SADDLE HILLS COUNTY UNDEFINED CMA CENTRAL PEACE-NOTLEY	SPE LOCAL ROAD TRIBUTARY TO KSITUAN RIVER (WATERCRS-	BRIDGE CULV	RV 1955	1 1813.0	6.1			33.3 39.1 04-10-2022		4.0
73700 -1	SE SEC 13 TWP 72 RGE 1 W6M DEBOLT DEBOLT CREEK CULVERT ON LOCAL ROAD NEAR DEBOLT	PEACE REGION GRANDE PRAIRIE MD GREENVIEW	M.D. OF GREENVIEW NO. 16 UNDEFINED CMA CENTRAL PEACE-NOTLEY	SP LOCAL ROAD DEBOLT CREEK (WATERCRS-ST)	BRIDGE CULV	RV 1975	1 2314.0	5.5			55.6 61.7 28-06-2023		3.7
73701 -1	SW SEC 31 TWP 72 RGE 21 W5M VALLEYVIEW DEADHORSE CREEK (TRIBUTARY TO CLOUSTON CREEK) BRIDGE ON LOCAL ROAD, 22 KM	PEACE REGION GRANDE PRAIRIE MD GREENVIEW	M.D. OF GREENVIEW NO. 16 UNDEFINED CMA CENTRAL PEACE-NOTLEY	SC LOCAL ROAD TRIBUTARY TO CLOUSTON CREEK	STANDARD BRIDGE	RV 2000 2000	1 10.0	8.0 10.0	28.0 49.0 62.0	72.2 69.5 18-11-2024			3.2
73702 -1	SW SEC 23 TWP 71 RGE 26 W5M CROOKED CREE WATERCOURSE CULVERT ON LOCAL ROAD NEAR CROOKED CREE	PEACE REGION GRANDE PRAIRIE MD GREENVIEW	M.D. OF GREENVIEW NO. 16 UNDEFINED CMA CENTRAL PEACE-NOTLEY	SPE LOCAL ROAD TRIBUTARY TO CORNWALL CREEK	BRIDGE CULV	RV 1967	1 2123.0	9.0			44.4 56.5 29-06-2023		3.4
73703 -1	SW SEC 32 TWP 70 RGE 22 W5M VALLEYVIEW STURGEON CREEK BRIDGE ON LOCAL ROAD NEAR VALLEYVIEW	PEACE REGION GRANDE PRAIRIE MD GREENVIEW	M.D. OF GREENVIEW NO. 16 UNDEFINED CMA CENTRAL PEACE-NOTLEY	TT LOCAL ROAD STURGEON CREEK (WATERCRS-ST)	STANDARD BRIDGE	RV 1961 1961	3 8.5	7.8 25.5 0.0	29.6 51.9 74.1	55.6 59.0 18-10-2021			4.9
73704 -1	SW SEC 36 TWP 57 RGE 8 W5M MAYERTHORPE WATERCOURSE CULVERT ON LOCAL ROAD NEAR MAYERTHORPE	NORTH CENTRAL REGION STONY PLAIN CT LAC STE. ANNE	LAC STE. ANNE COUNTY UNDEFINED CMA LAC STE. ANNE-PARKLAND	SPE LOCAL ROAD TRIBUTARY TO LITTLE PADDLE RIVER	BRIDGE CULV	RV 1965	1 1502.0	6.4			77.8 60.5 29-11-2021		7.6
73705 -1	SW SEC 35 TWP 55 RGE 9 W4M MYRNAM WATERCOURSE BRIDGE ON LOCAL ROAD NEAR MYRNAM	NORTH CENTRAL REGION ATHABASCA CT ST PAUL	COUNTY OF ST. PAUL NO. 19 UNDEFINED CMA BONNYVILLE-COLD LAKE-ST.	PG LOCAL ROAD TRIBUTARY TO NORTH SASKATCHEWAN	STANDARD BRIDGE	RV 1957 1957	1 6.1	7.3 6.1 0.0	28.0 49.0 62.0	38.9 50.2 20-11-2023			2.1
73706 -2	SW SEC 4 TWP 62 RGE 8 W4M GLENDON WATERCOURSE CULVERT ON LOCAL ROAD NEAR GLENDON	NORTH CENTRAL REGION ATHABASCA MD BONNYVILLE	M.D. OF BONNYVILLE NO. 87 UNDEFINED CMA BONNYVILLE-COLD LAKE-ST.	MP LOCAL ROAD TRIBUTARY TO COLUMBINE CREEK	BRIDGE CULV	RV 2007	1 2200.0	9.0			77.8 83.7 14-08-2023		5.2
73708 -1	SW SEC 2 TWP 55 RGE 24 W4M NAMAQ TRIBUTARY TO STURGEON RIVER CULVERT ON HIGHWAY 37, 2 KM E OF NAMAQ	NORTH CENTRAL REGION STONY PLAIN CT STURGEON	Alberta Transportation (AIT) CMA09 MORINVILLE-ST. ALBERT	MP-SSP-MP;MP-SSP-MP;MP-SSP-MP 37:04 C1 11.621 TRIBUTARY TO STURGEON RIVER	BRIDGE CULV	RV 1976	3 1829.0	10.0			77.8 74.5 25-03-2024		4.7
73710 -1	SE SEC 15 TWP 51 RGE 5 W5M TOMAHAWK WATERCOURSE BRIDGE ON LOCAL ROAD NEAR TOMAHAWK	NORTH CENTRAL REGION STONY PLAIN CT PARKLAND	PARKLAND COUNTY UNDEFINED CMA DRAYTON VALLEY-DEVON	HC LOCAL ROAD SHOAL LAKE CREEK (WATERCRS-ST)	STANDARD BRIDGE	RV 1961 1961	1 8.5	8.2 8.5	30.1 52.8 75.4	50.0 69.4 28-08-2023			2.8
73711 -1	SW SEC 30 TWP 79 RGE 11 W6M GORDONDALE WATERCOURSE CULVERT ON LOCAL ROAD NEAR GORDONDALE	PEACE REGION GRANDE PRAIRIE CT SADDLE HILLS	SADDLE HILLS COUNTY UNDEFINED CMA CENTRAL PEACE-NOTLEY	FP;MP LOCAL ROAD TRIBUTARY TO HENDERSON CREEK	BRIDGE CULV	RV 1994	2 1770.0	5.5			33.3 44.9 03-06-2020		
73712 -1	SE SEC 27 TWP 20 RGE 4 W5M MILLARVILLE THREEPOINT CREEK BRIDGE ON LOCAL ROAD, 14 KM SW OF MILLARVILLE	SOUTHERN REGION CALGARY CT FOOTHILLS	FOOTHILLS COUNTY UNDEFINED CMA HIGHWOOD	PT LOCAL ROAD THREEPOINT CREEK (WATERCRS-ST)	MAJOR BRIDGE	RV 1921 1924	1 24.4	4.9 24.4	16.1 25.7 34.3	50.0 25.7 25-10-2021			5.2
73713 -1	NE SEC 7 TWP 22 RGE 3 W5M PRIDDIS FISH CREEK BRIDGE ON LOCAL ROAD, 11 KM SW OF PRIDDIS	SOUTHERN REGION CALGARY CT FOOTHILLS	FOOTHILLS COUNTY UNDEFINED CMA BANFF-KANANASKIS	SM LOCAL ROAD FISH CREEK (WATERCRS-ST)	STANDARD BRIDGE	RV 1992 1992	3 11.0	7.6 27.0 -30.0	28.0 49.0 62.0	72.2 71.8 28-04-2015			4.0
73714 -1	SW SEC 33 TWP 22 RGE 25 W4M STRATHMORE WATERCOURSE CULVERT ON LOCAL ROAD NEAR STRATHMORE	SOUTHERN REGION CALGARY CT WHEATLAND	WHEATLAND COUNTY UNDEFINED CMA CHESTERMERE-	SP LOCAL ROAD TRIBUTARY TO BOW RIVER (WATERCRS-ST)	BRIDGE CULV	RV 1953	1 2134.0	7.0			33.3 44.4 15-10-2020		4.6
73715 -1	SW SEC 1 TWP 26 RGE 23 W4M ROCKYFORD WATERCOURSE CULVERT ON PROVINCIAL HIGHWAY 564 NEAR ROCKYFORD	SOUTHERN REGION CALGARY CT WHEATLAND	Alberta Transportation (AIT) CMA30 OLDS-DIDSBURY-THREE	SP 564:08 C1 11.881 TRIBUTARY TO SERVICEBERRY CREEK	BRIDGE CULV	RV 1990	1 2438.0	10.2			77.8 74.5 23-10-2024		8.8
73717 -1	NW SEC 22 TWP 26 RGE 28 W4M BALZAC WATERCOURSE CULVERT ON LOCAL ROAD NEAR BALZAC	SOUTHERN REGION CALGARY CT ROCKY VIEW	ROCKY VIEW COUNTY UNDEFINED CMA AIRDRIE-EAST	SP LOCAL ROAD 2ND ORDER TRIBUTARY TO CROSSFIELD	BRIDGE CULV	RV 1985	1 1524.0	7.8			66.7 73.7 17-06-2021		6.8
73719 -1	SW SEC 9 TWP 31 RGE 22 W4M THREE HILLS CREAM COULEE CULVERT ON PROVINCIAL HIGHWAY 836 NEAR THREE HILLS	CENTRAL REGION HANNA CT KNEEHILL	Alberta Transportation (AIT) CMA21 OLDS-DIDSBURY-THREE	MP 836:04 C1 15.010 TRIBUTARY TO GHOSTPINE CREEK	BRIDGE CULV	RV 1992	1 2700.0	10.5			55.6 70.8 01-09-2024		8.0
73720 -2	NW SEC 14 TWP 82 RGE 19 W5M RENO HEART RIVER CULVERT ON LOCAL ROAD, 16 KM NE OF RENO	PEACE REGION PEACE RIVER CT NORTHERN SUNRISE	NORTHERN SUNRISE UNDEFINED CMA PEACE RIVER	SP LOCAL ROAD HEART RIVER (WATERCRS-ST)	BRIDGE CULV	RV 2019	1 3670.0	9.0			88.9 86.2 17-10-2024		
73721 -1	SE SEC 16 TWP 81 RGE 20 W5M NAMPA WATERCOURSE BRIDGE ON LOCAL ROAD NEAR NAMPA	PEACE REGION PEACE RIVER CT NORTHERN SUNRISE	NORTHERN SUNRISE UNDEFINED CMA PEACE RIVER	PG LOCAL ROAD TRIBUTARY TO HEART RIVER (WATERCRS-	STANDARD BRIDGE	RV 1958 1958	2 8.5	8.2 17.0	28.0 49.0 62.0	44.4 62.4 13-08-2020			4.0
73722 -1	SE SEC 16 TWP 76 RGE 5 W6M WOKING BRAEBURN CREEK BRIDGE ON LOCAL ROAD NEAR WOKING	PEACE REGION GRANDE PRAIRIE CT SADDLE HILLS	SADDLE HILLS COUNTY UNDEFINED CMA CENTRAL PEACE-NOTLEY	PG LOCAL ROAD BRAEBURN CREEK (WATERCRS-ST)	STANDARD BRIDGE	RV 1952 1952	1 8.5	6.1 8.5	28.0 49.0 62.0	55.6 48.6 19-06-2019			2.4
73724 -1	SW SEC 13 TWP 86 RGE 5 W6M EUREKA RIVER WATERCOURSE BRIDGE ON LOCAL ROAD NEAR EUREKA RIVER	PEACE REGION GRANDE PRAIRIE CT CLEAR HILLS	CLEAR HILLS COUNTY UNDEFINED CMA CENTRAL PEACE-NOTLEY	TT LOCAL ROAD TRIBUTARY TO MONTAGNEUSE RIVER	STANDARD BRIDGE	RV 1952 1952	1 6.1	6.1	28.0 49.0 62.0	50.0 57.2 30-09-2022			3.0


		Transportation Infrastructure Management System										2025/03/06			
		Bridge Structures Report													
		All 'IN SERVICE' Structures - Sorted By: File Number													
														Page 325 of 772	
BF	Legal Land Location Structure Name Location Description	Region District Municipality	Managed By CMA Constituency	Span Types Located On Located Over	Structure Type	Usage Yr Built Yr Supstr	No. Spans Pipes Max Span Length Max Pipe Dia	Clear Rdwy Nom Length Skew	Single (t) Semi (t) Train (t)	Stru Suff Insp	Rat. % Rat. % Date	Theor VCL On Meas VCL On	Deck Height Theor VCL Over Meas VCL Over		
73726 -1	SE SEC 6 TWP 90 RGE 22 W5M DEADWOOD WATERCOURSE BRIDGE ON LOCAL ROAD NEAR DEADWOOD	PEACE REGION PEACE RIVER CT NORTHERN LIGHTS	COUNTY OF NORTHERN UNDEFINED CMA PEACE RIVER	HC LOCAL ROAD TRIBUTARY TO ROUSSEAU CREEK	STANDARD BRIDGE	RV 1964 1964	3 6.1	6.4 18.3 0.0	28.0 49.0 65.5		55.6 62.5 11-12-2018		4.3		
73728 -2	SE SEC 1 TWP 74 RGE 18 W5M HIGH PRAIRIE IROQUOIS CREEK CULVERT ON LOCAL ROAD NEAR HIGH PRAIRIE	PEACE REGION PEACE RIVER CT BIG LAKES	BIG LAKES COUNTY UNDEFINED CMA LESSER SLAVE LAKE	SP LOCAL ROAD IROQUOIS CREEK (WATERCRS-ST)	BRIDGE CULV	RV 2007	1 6160.0	11.4 11.0			55.6 73.7 02-09-2023				
73729 -1	NW SEC 10 TWP 31 RGE 3 W5M WESTCOTT WATERCOURSE BRIDGE ON LOCAL ROAD NEAR WESTCOTT	CENTRAL REGION RED DEER CT MOUNTAIN VIEW	MOUNTAIN VIEW COUNTY UNDEFINED CMA OLDS-DIDSBURY-THREE	HC LOCAL ROAD TRIBUTARY TO DOGPOUND CREEK	STANDARD BRIDGE	RV 1966 1966	1 6.1	7.3 6.1	28.0 49.0 65.5		44.4 58.9 17-05-2022		3.0		
73730 -1	NW SEC 3 TWP 58 RGE 5 W4M LINDBERGH WATERCOURSE BRIDGE ON LOCAL ROAD NEAR LINDBERGH	NORTH CENTRAL REGION ATHABASCA CT ST PAUL	COUNTY OF ST. PAUL NO. 19 UNDEFINED CMA BONNYVILLE-COLD LAKE-ST.	HC LOCAL ROAD TRIBUTARY TO MOOSWA CREEK	STANDARD BRIDGE	RV 1963 1963	1 6.1	8.2 6.1 0.0	28.0 49.0 65.5		55.6 69.6 03-03-2021		2.5		
73731 -2	NE SEC 22 TWP 73 RGE 13 W6M LYMBURN BEAVERLODGE CULVERT ON LOCAL ROAD NEAR LYMBURN	PEACE REGION GRANDE PRAIRIE CT GRANDE PRAIRIE	COUNTY OF GRANDE PRAIRIE UNDEFINED CMA GRANDE PRAIRIE-WAPITI	SP LOCAL ROAD BEAVERLODGE RIVER (WATERCRS-ST)	BRIDGE CULV	RV 2012	1 3670.0	6.0 20.0			88.9 92.3 22-11-2022				
73734 -1	SW SEC 15 TWP 74 RGE 4 W6M SEXSMITH WATERCOURSE CULVERT ON LOCAL ROAD NEAR SEXSMITH	PEACE REGION GRANDE PRAIRIE CT GRANDE PRAIRIE	COUNTY OF GRANDE PRAIRIE UNDEFINED CMA GRANDE PRAIRIE-WAPITI	SP LOCAL ROAD 3RD ORDER TRIBUTARY TO KLESKUN CREEK	BRIDGE CULV	RV 1953	1 1524.0	6.1			44.4 52.2 16-08-2021		4.3		
73735 -1	SW SEC 26 TWP 76 RGE 2 W6M TEEPEE CREEK WATERCOURSE CULVERT ON LOCAL ROAD NEAR TEEPEE CREEK	PEACE REGION GRANDE PRAIRIE CT BIRCH HILLS	BIRCH HILLS COUNTY UNDEFINED CMA CENTRAL PEACE-NOTLEY	MP LOCAL ROAD TRIBUTARY TO BAD HEART RIVER	BRIDGE CULV	RV 2001	1 2700.0	8.0			88.9 54.2 17-07-2024		7.3		
73736 -1	SW SEC 29 TWP 6 RGE 19 W4M STIRLING KIPP COULEE BRIDGE ON LOCAL ROAD, AT STIRLING	SOUTHERN REGION LETHBRIDGE STIRLING	STIRLING UNDEFINED CMA TABER-WARNER	SM LOCAL ROAD KIPP COULEE (WATERCRS-ST)	STANDARD BRIDGE	RV 1987 1987	1 10.0	7.6 10.0 -15.0	28.0 49.0 62.0		83.3 79.1 30-08-2012		3.1		
73737 -2	NW SEC 34 TWP 10 RGE 3 W4M IRVINE TRIBUTARY TO ROSS CREEK CULVERT ON HIGHWAY 41, 15 KM S OF IRVINE	SOUTHERN REGION LETHBRIDGE CT CYPRESS	Alberta Transportation (AIT) CMA23 CYPRESS-MEDICINE HAT	MP 41:04 C1 24.328 TRIBUTARY TO ROSS CREEK (WATERCRS-ST)	BRIDGE CULV	RV 2006	1 2000.0	8.0 0.0			100.0 91.0 31-01-2024				
73738 -2	SW SEC 34 TWP 10 RGE 3 W4M IRVINE 2ND ORDER TRIBUTARY TO ROSS CREEK CULVERT ON HIGHWAY 41, 15 KM S OF IRVINE	SOUTHERN REGION LETHBRIDGE CT CYPRESS	Alberta Transportation (AIT) CMA23 CYPRESS-MEDICINE HAT	MP 41:04 C1 23.855 2ND ORDER TRIBUTARY TO ROSS CREEK	BRIDGE CULV	RV 2006	1 1800.0	8.0 35.0			88.9 83.5 31-01-2024				
73740 -2	NW SEC 14 TWP 74 RGE 18 W5M HIGH PRAIRIE WATERCOURSE CULVERT ON LOCAL ROAD NEAR HIGH PRAIRIE	PEACE REGION PEACE RIVER CT BIG LAKES	BIG LAKES COUNTY UNDEFINED CMA LESSER SLAVE LAKE	MP LOCAL ROAD TRIBUTARY TO IROQUOIS CREEK	BRIDGE CULV	RV 2003	1 2000.0	10.0 -15.0			77.8 68.3 08-12-2021		4.0		
73742 -1	SW SEC 4 TWP 73 RGE 8 W6M LA GLACE WATERCOURSE BRIDGE ON LOCAL ROAD NEAR LA GLACE	PEACE REGION GRANDE PRAIRIE CT GRANDE PRAIRIE	COUNTY OF GRANDE PRAIRIE UNDEFINED CMA GRANDE PRAIRIE-WAPITI	PGO LOCAL ROAD TRIBUTARY TO COLQUHOUN CREEK	STANDARD BRIDGE	RV 1952 1952	1 8.5	7.3 8.5 -30.0	29.9 52.4 74.9		55.6 67.4 11-03-2021				
73745 -1	SW SEC 24 TWP 51 RGE 22 W4M COOKING LAKE MCFADDEN CREEK CULVERT ON LOCAL ROAD NEAR COOKING LAKE	NORTH CENTRAL REGION STONY PLAIN CT STRATHCONA	STRATHCONA COUNTY UNDEFINED CMA STRATHCONA-SHERWOOD	MP;MP LOCAL ROAD TRIBUTARY TO COOKING LAKE (WATERCRS-	BRIDGE CULV	RV 1995	2 2000.0	8.0			44.4 56.4 01-10-2020		5.0		
73746 -1	SW SEC 30 TWP 59 RGE 3 W5M BARRHEAD WATERCOURSE CULVERT ON PROVINCIAL HIGHWAY 18 NEAR BARRHEAD	NORTH CENTRAL REGION ATHABASCA CT BARRHEAD	Alberta Transportation (AIT) CMA10 ATHABASCA-BARRHEAD-	RPP 18:08 C1 28.802 TRIBUTARY TO PADDLE RIVER (WATERCRS-	BRIDGE CULV	RV 1968	1 2490.0	8.9 0.0			55.6 52.0 01-12-2023		3.7		
73747 -1	SW SEC 16 TWP 74 RGE 17 W5M HIGH PRAIRIE WATERCOURSE CULVERT ON LOCAL ROAD NEAR HIGH PRAIRIE	PEACE REGION PEACE RIVER CT BIG LAKES	BIG LAKES COUNTY UNDEFINED CMA LESSER SLAVE LAKE	RPP LOCAL ROAD TRIBUTARY TO IROQUOIS CREEK	BRIDGE CULV	RV 1965	1 1842.0	8.0 30.0			33.3 40.6 27-11-2023		2.4		
73748 -1	SW SEC 15 TWP 26 RGE 23 W4M ROCKYFORD SERVICEBERRY BRIDGE ON LOCAL ROAD NEAR ROCKYFORD	SOUTHERN REGION CALGARY CT WHEATLAND	WHEATLAND COUNTY UNDEFINED CMA OLDS-DIDSBURY-THREE	HC LOCAL ROAD TRIBUTARY TO SERVICEBERRY CREEK	STANDARD BRIDGE	RV 1973 1973	3 10.1	8.2 27.1	30.1 49.4 70.4		27.8 54.3 25-03-2021		4.9		
73749 -1	SW SEC 6 TWP 82 RGE 19 W5M HARMON VALLE NOSE CREEK CULVERT ON LOCAL ROAD, 10 KM N OF RENO	PEACE REGION PEACE RIVER CT NORTHERN SUNRISE	NORTHERN SUNRISE UNDEFINED CMA PEACE RIVER	MP LOCAL ROAD WATERCOURSE (WATERCRS-NI)	BRIDGE CULV	RV 2000	1 2700.0	9.0 20.0			77.8 77.7 17-10-2024		3.9		
73750 -1	SW SEC 25 TWP 47 RGE 4 W5M BRETON POPLAR CREEK CULVERT ON PROVINCIAL HIGHWAY 20 NEAR MODESTE CREEK	NORTH CENTRAL REGION STONY PLAIN CT BRAZEAU	Alberta Transportation (AIT) CMA11 DRAYTON VALLEY-DEVON	SPE 20:08 C1 14.192 POPLAR CREEK (WATERCRS-ST)	BRIDGE CULV	RV 1966	1 4926.0	10.3 -45.0			55.6 47.1 21-11-2024				
73751 -1	NE SEC 16 TWP 30 RGE 3 W5M CARSTAIRS WATERCOURSE BRIDGE ON LOCAL ROAD NEAR CARSTAIRS	CENTRAL REGION RED DEER CT MOUNTAIN VIEW	MOUNTAIN VIEW COUNTY UNDEFINED CMA OLDS-DIDSBURY-THREE	HC LOCAL ROAD TRIBUTARY TO DOGPOUND CREEK	STANDARD BRIDGE	RV 1965 1965	3 8.5	8.2 25.5	30.1 52.8 75.4		38.9 62.0 04-06-2024		6.1		
73753 -2	SE SEC 34 TWP 27 RGE 26 W4M IRRICANA ROSEBUD RIVER BRIDGE ON HIGHWAY 9, 4 KM NE OF IRRICANA	SOUTHERN REGION CALGARY CT ROCKY VIEW	Alberta Transportation (AIT) CMA29 OLDS-DIDSBURY-THREE	SCC 9:02 C1 38.839 ROSEBUD RIVER (WATERCRS-ST)	MAJOR BRIDGE	RV 2008 2008	2 14.0	12.4 28.0	28.0 49.0 62.0		77.8 64.2 19-01-2024				
73754 -1	NW SEC 27 TWP 27 RGE 26 W4M IRRICANA CROSSFIELD CREEK CULVERT ON HIGHWAY 9, 2 KM NE OF IRRICANA	SOUTHERN REGION CALGARY CT ROCKY VIEW	Alberta Transportation (AIT) CMA29 OLDS-DIDSBURY-THREE	RPA 9:02 C1 37.198 CROSSFIELD CREEK (WATERCRS-ST)	BRIDGE CULV	RV 1985	1 7962.0	11.0			66.7 64.8 19-01-2024		11.4		


		Transportation Infrastructure Management System										2025/03/06			
		Bridge Structures Report													
		All 'IN SERVICE' Structures - Sorted By: File Number													
														Page 326 of 772	
BF	Legal Land Location Structure Name Location Description	Region District Municipality	Managed By CMA Constituency	Span Types Located On Located Over	Structure Type	Usage Yr Built Yr Supstr	No. Spans Pipes Max Span Length Max Pipe Dia	Clear Rdwy Nom Length Skew	Single (t) Semi (t) Train (t)	Stru Suff Insp	Rat. % Rat. % Date	Theor VCL On Meas VCL On	Deck Height Theor VCL Over Meas VCL Over		
73756 -1	SW SEC 8 TWP 57 RGE 23 W4M CORONADO WATERCOURSE CULVERT ON LOCAL ROAD NEAR CORONADO	NORTH CENTRAL REGION STONY PLAIN CT STURGEON	STURGEON COUNTY UNDEFINED CMA MORINVILLE-ST. ALBERT	MP LOCAL ROAD TRIBUTARY TO STURGEON RIVER	BRIDGE CULV	RV 1980	1 1800.0	8.9			33.3 53.6 18-06-2024		4.0		
73757 -1	NE SEC 35 TWP 6 RGE 1 W5M PINCHER CREE CASTLE RIVER BRIDGE ON LOCAL ROAD, 8 KM NW OF PINCHER CREEK	SOUTHERN REGION LETHBRIDGE MD PINCHER CREEK	M.D. OF PINCHER CREEK NO. UNDEFINED CMA LIVINGSTONE-MACLEOD	FM LOCAL ROAD CASTLE RIVER (WATERCRS-ST)	MAJOR BRIDGE	RV 1981 1981	3 33.5	7.5 87.5	28.0 49.0 62.0		55.6 58.6 06-06-2022		7.3		
73759 -1	NW SEC 16 TWP 19 RGE 29 W4M HIGH RIVER TONGUE CREEK CULVERT ON HIGHWAY 783, 9 KM NW OF HIGH RIVER	SOUTHERN REGION CALGARY CT FOOTHILLS	Alberta Transportation (AIT) CMA27 LIVINGSTONE-MACLEOD	RPE 783:02 C1 1.239 TONGUE CREEK (WATERCRS-ST)	BRIDGE CULV	RV 1983	1 6763.0	9.0			77.8 72.3 03-11-2022		8.6		
73761 -1	SE SEC 22 TWP 2 RGE 29 W4M MOUNTAIN VIE WATERCOURSE CULVERT ON LOCAL ROAD NEAR MOUNTAIN VIE	SOUTHERN REGION LETHBRIDGE CT CARDSTON	Unknown Private Organization or CMA25 CARDSTON-SIKSIKA	SPE LOCAL ROAD TRIBUTARY TO CROOKED CREEK	BRIDGE CULV	RV 1955	1 2133.0	8.3			44.0 49.5 02-05-1995		2.7		
73762 -1	NE SEC 12 TWP 28 RGE 26 W4M BEISEKER TRIBUTARY TO ROSEBUD RIVER CULVERT ON HIGHWAY 9, AT E BOUNDARY OF BEISEKER	SOUTHERN REGION CALGARY CT ROCKY VIEW	Alberta Transportation (AIT) CMA29 OLDS-DIDSBURY-THREE	RPA 9:02 C1 43.573 TRIBUTARY TO ROSEBUD RIVER	BRIDGE CULV	RV 1988	1 6187.0	10.1 0.0			77.8 71.1 18-01-2024		4.5		
73763 -1	NW SEC 24 TWP 59 RGE 11 W5M WHITECOURT WATERCOURSE CULVERT ON LOCAL ROAD NEAR WHITECOURT	NORTH CENTRAL REGION EDSON CT WOODLANDS	WOODLANDS COUNTY UNDEFINED CMA WEST YELLOWHEAD	MP-MP LOCAL ROAD MINK CREEK (WATERCRS-ST)	BRIDGE CULV	RV 1950	1 1500.0	10.0			44.4 50.9 17-08-2023		5.2		
73764 -2	NW SEC 23 TWP 59 RGE 11 W5M WHITECOURT WATERCOURSE CULVERT ON LOCAL ROAD NEAR WHITECOURT	NORTH CENTRAL REGION EDSON CT WOODLANDS	WOODLANDS COUNTY UNDEFINED CMA WEST YELLOWHEAD	SP LOCAL ROAD TRIBUTARY TO MINK CREEK (WATERCRS-ST)	BRIDGE CULV	RV 2005	1 3050.0	8.7			77.8 81.6 17-08-2023		10.2		
73765 -1	SE SEC 29 TWP 59 RGE 11 W5M WHITECOURT WATERCOURSE CULVERT ON LOCAL ROAD, IN WHITECOURT	NORTH CENTRAL REGION EDSON WHITECOURT	WHITECOURT UNDEFINED CMA WEST YELLOWHEAD	SPE;MP LOCAL ROAD 2ND ORDER TRIBUTARY TO MINK CREEK	BRIDGE CULV	RV 1966	2 1502.0	9.0 25.0			22.2 21.0 17-08-2023		6.1		
73766 -1	NW SEC 12 TWP 8 RGE 5 W5M COLEMAN WATERCOURSE CULVERT ON PROVINCIAL HIGHWAY 3 NEAR COLEMAN	SOUTHERN REGION LETHBRIDGE SPM CROWSNEST PASS	Alberta Transportation (AIT) CMA26 LIVINGSTONE-MACLEOD	SP-BP-SP 3:02 C1 10.527 TRIBUTARY TO CROWSNEST RIVER	BRIDGE CULV	RV 1950	1 1830.0	13.4			77.8 70.8 30-01-2024		9.1		
73767 -1	SW SEC 30 TWP 9 RGE 10 W4M BOW ISLAND WATERCOURSE CULVERT ON LOCAL ROAD NEAR BOW ISLAND	SOUTHERN REGION LETHBRIDGE CT FORTY MILE	COUNTY OF FORTY MILE NO. UNDEFINED CMA TABER-WARNER	SPE LOCAL ROAD TRIBUTARY TO YELLOW LAKE (WATERCRS-	BRIDGE CULV	RV 1971	1 1813.0	9.8 45.0			33.3 53.7 25-07-2022		2.7		
73768 -2	NE SEC 30 TWP 53 RGE 6 W5M MAGNOLIA WATERCOURSE CULVERT ON LOCAL ROAD NEAR MAGNOLIA	NORTH CENTRAL REGION STONY PLAIN CT PARKLAND	PARKLAND COUNTY UNDEFINED CMA LAC STE. ANNE-PARKLAND	MP LOCAL ROAD 2ND ORDER TRIBUTARY TO STURGEON	BRIDGE CULV	RV 2001	1 2000.0	8.0 32.0			77.8 81.4 09-08-2022		6.2		
73769 -1	NE SEC 24 TWP 54 RGE 4 W5M LAC STE ANNE WATERCOURSE CULVERT ON PROVINCIAL HIGHWAY 633 NEAR LAC STE ANNE	NORTH CENTRAL REGION STONY PLAIN CT LAC STE. ANNE	Alberta Transportation (AIT) CMA12 LAC STE. ANNE-PARKLAND	SP 633:02 C1 30.457 TRIBUTARY TO STURGEON RIVER	BRIDGE CULV	RV 1985	1 2400.0	10.4 5.0			55.6 64.3 02-05-2022		5.2		
73771 -1	SE SEC 25 TWP 9 RGE 12 W4M BOW ISLAND WATERCOURSE CULVERT ON LOCAL ROAD NEAR BOW ISLAND	SOUTHERN REGION LETHBRIDGE CT FORTY MILE	COUNTY OF FORTY MILE NO. UNDEFINED CMA TABER-WARNER	SP LOCAL ROAD TRIBUTARY TO YELLOW LAKE (WATERCRS-	BRIDGE CULV	RV 1989	1 3360.0	9.7 8.0			33.3 51.1 06-10-2021		6.3		
73772 -1	NE SEC 21 TWP 54 RGE 18 W4M LAMONT BEAVERHILL CREEK BRIDGE ON HIGHWAY 15, 15 KM SE OF LAMONT	CENTRAL REGION VERMILION CT LAMONT	Alberta Transportation (AIT) CMA14 FORT SASKATCHEWAN-	SCC 15:08 C1 25.494 BEAVERHILL CREEK (WATERCRS-ST)	MAJOR BRIDGE	RV 1998 1998	1 14.0	10.0 14.0 0.0	28.0 49.0 62.0		77.8 63.3 24-01-2024		3.4		
73773 -1	SE SEC 1 TWP 75 RGE 17 W5M HIGH PRAIRIE DRAINAGE DIT BRIDGE ON LOCAL ROAD NEAR HIGH PRAIRIE	PEACE REGION PEACE RIVER CT BIG LAKES	BIG LAKES COUNTY UNDEFINED CMA LESSER SLAVE LAKE	TT LOCAL ROAD TRIBUTARY TO WEST PRAIRIE RIVER	STANDARD BRIDGE	RV 1950 1950	1 8.5	6.1 8.5	29.4 51.5 73.5		38.9 52.0 16-10-2024		2.1		
73774 -1	SE SEC 3 TWP 78 RGE 22 W5M GIROUXVILLE TRIBUTARY TO HUNTING CREEK CULVERT ON HIGHWAY 49, 4.5 KM SE OF GIROUXVILLE	PEACE REGION PEACE RIVER MD SMOKY RIVER	Alberta Transportation (AIT) CMA03 CENTRAL PEACE-NOTLEY	MP;MP 49:08 C1 37.033 TRIBUTARY TO HUNTING CREEK	BRIDGE CULV	RV 1996	2 2700.0	12.1			44.4 58.9 03-01-2024		3.8		
73775 -1	NW SEC 17 TWP 85 RGE 23 W5M GRIMSHAW WATERCOURSE CULVERT ON LOCAL ROAD NEAR GRIMSHAW	PEACE REGION PEACE RIVER CT NORTHERN LIGHTS	COUNTY OF NORTHERN UNDEFINED CMA PEACE RIVER	MP LOCAL ROAD TRIBUTARY TO CARDINAL CREEK	BRIDGE CULV	RV 1996	1 2000.0	9.0			66.7 62.4 09-11-2021		2.6		
73777 -1	SW SEC 22 TWP 74 RGE 16 W5M ENILDA WATERCOURSE BRIDGE ON PROVINCIAL HIGHWAY 2 NEAR ENILDA	PEACE REGION PEACE RIVER CT BIG LAKES	Alberta Transportation (AIT) CMA06 LESSER SLAVE LAKE	SC 2:52 C1 18.024 2ND ORDER TRIBUTARY TO EAST PRAIRIE	STANDARD BRIDGE	RV 1969 1995	1 8.5	12.7 8.5 0.0	28.0 49.0 62.0		50.0 57.8 04-10-2023		1.5		
73778 -2	SW SEC 23 TWP 74 RGE 16 W5M ENILDA WATERCOURSE CULVERT ON PROVINCIAL HIGHWAY 2 NEAR ENILDA	PEACE REGION PEACE RIVER CT BIG LAKES	Alberta Transportation (AIT) CMA06 LESSER SLAVE LAKE	SSP 2:52 C1 15.783 TRIBUTARY TO EAST PRAIRIE RIVER	BRIDGE CULV	RV 1969	1 1200.0	9.0 -20.0			77.8 68.5 04-10-2023				
73779 -1	SE SEC 23 TWP 74 RGE 16 W5M ENILDA EAST PRAIRIE RIVER BRIDGE ON HIGHWAY 2, 2 KM W OF ENILDA	PEACE REGION PEACE RIVER CT BIG LAKES	Alberta Transportation (AIT) CMA06 LESSER SLAVE LAKE	VF 2:52 C1 15.130 EAST PRAIRIE RIVER (WATERCRS-ST)	MAJOR BRIDGE	RV 1975 1975	4 30.5	11.0 91.4	28.0 49.0 62.0		50.0 52.5 04-10-2023		12.2		
73779 BXR-2	SE SEC 23 TWP 74 RGE 16 W5M ENILDA EAST PRAIRIE RIVER BRIDGE ON HIGHWAY 2, 2 KM W OF ENILDA	PEACE REGION PEACE RIVER CT BIG LAKES	Alberta Transportation (AIT) CMA06 LESSER SLAVE LAKE	EAST PRAIRIE RIVER (WATERCRS-ST)	EXTENDED BANK P ROTECTION	1975					77.8 04-10-2023				


		Transportation Infrastructure Management System										2025/03/06			
		Bridge Structures Report													
		All 'IN SERVICE' Structures - Sorted By: File Number													
														Page 327 of 772	
BF	Legal Land Location Structure Name Location Description	Region District Municipality	Managed By CMA Constituency	Span Types Located On Located Over	Structure Type	Usage Yr Built Yr Supstr	No. Spans Pipes Max Span Length Max Pipe Dia	Clear Rdwy Nom Length Skew	Single (t) Semi (t) Train (t)	Stru Suff Insp	Rat. % Rat. % Date	Theor VCL On Meas VCL On	Deck Height Theor VCL Over Meas VCL Over		
73780 -1	NW SEC 2 TWP 36 RGE 5 W5M CAROLINE RAVEN RIVER BRIDGE ON LOCAL ROAD, 10 KM SE OF CAROLINE	CENTRAL REGION RED DEER CT CLEARWATER	CLEARWATER COUNTY UNDEFINED CMA RIMBEY-ROCKY MOUNTAIN	SM LOCAL ROAD RAVEN RIVER (WATERCRS-ST)	STANDARD BRIDGE	RV 1980 1980	3 11.0	8.8 23.0	28.0 49.0 62.0		50.0 53.7 23-05-2023		4.0		
73781 -2	SE SEC 30 TWP 74 RGE 18 W5M HIGH PRAIRIE WATERCOURSE BRIDGE ON HWY 2A, 17 KM W OF HIGH PRAIRIE	PEACE REGION PEACE RIVER CT BIG LAKES	Alberta Transportation (AIT) CMA06 LESSER SLAVE LAKE	SC 2A:54 C1 1.896 NOON CREEK (WATERCRS-ST)	STANDARD BRIDGE	RV 2017 1995	1 6.1	11.7 6.1	28.0 49.0 62.0		94.4 75.5 10-04-2023		3.1		
73783 -1	NW SEC 22 TWP 54 RGE 26 W4M ST. ALBERT WATERCOURSE BRIDGE ON LOCAL ROAD NEAR ST. ALBERT	NORTH CENTRAL REGION STONY PLAIN CT STURGEON	STURGEON COUNTY UNDEFINED CMA LAC STE. ANNE-PARKLAND	VS LOCAL ROAD TRIBUTARY TO STURGEON RIVER	STANDARD BRIDGE	RV 1975 1975	1 6.1	7.6 6.1 0.0	28.0 49.0 62.0		61.1 68.9 23-06-2020		2.4		
73784 -2	SW SEC 23 TWP 53 RGE 17 W5M EDSON WATERCOURSE CULVERT ON LOCAL ROAD NEAR EDSON	NORTH CENTRAL REGION EDSON EDSON	EDSON UNDEFINED CMA WEST YELLOWHEAD	MP:MP LOCAL ROAD 2ND ORDER TRIBUTARY TO EDSON RIVER	BRIDGE CULV	RV 2006	2 1800.0	7.0			77.8 67.4 29-09-2022		5.8		
73785 -2	SW SEC 18 TWP 35 RGE 1 W5M INNISFAIL BOWDEN CREEK BRIDGE ON LOCAL ROAD, 18 KM W OF INNISFAIL	CENTRAL REGION RED DEER CT RED DEER	RED DEER COUNTY UNDEFINED CMA INNISFAIL-SYLVAN LAKE	SL LOCAL ROAD BOWDEN CREEK (WATERCRS-ST)	STANDARD BRIDGE	RV 2016 2016	1 12.0	6.4 12.0			100.0 63.9 21-01-2022				
73786 -1	SE SEC 13 TWP 68 RGE 18 W4M GRASSLAND WATERCOURSE CULVERT ON LOCAL ROAD NEAR GRASSLAND	NORTH CENTRAL REGION ATHABASCA CT ATHABASCA	ATHABASCA COUNTY UNDEFINED CMA ATHABASCA-BARRHEAD-	SPE LOCAL ROAD TRIBUTARY TO PINE CREEK (WATERCRS-ST)	BRIDGE CULV	RV 1971	1 2440.0	7.3 -30.0			22.2 39.2 03-05-2024		8.5		
73787 -1	NW SEC 31 TWP 40 RGE 14 W5M NORDEGG SHUNDA CREEK BRIDGE ON LOCAL ROAD NEAR NORDEGG	CENTRAL REGION RED DEER CT CLEARWATER	CLEARWATER COUNTY UNDEFINED CMA RIMBEY-ROCKY MOUNTAIN	TT LOCAL ROAD TRIBUTARY TO SHUNDA CK (WATERCRS-ST)	STANDARD BRIDGE	RV 1951 1951	2 8.5	9.1 17.0 -20.0	30.7 53.7 76.7		33.3 55.3 29-08-2024				
73788 -1	NW SEC 33 TWP 24 RGE 8 W5M SEEBE DAM BOW RIVER PEDESTRIAN BRIDGE, 2 KM N OF SEEBE	SOUTHERN REGION CALGARY ID KANANASKIS	Unknown Private Organization or UNDEFINED CMA BANFF-KANANASKIS	TH, PA TRAIL-PED ON 50000 FB BOW RIVER (WATERCRS-ST)	MAJOR BRIDGE	FB 1924 1924	5 45.7	4.8 79.7				4.4	16.5		
73791 -1	NE SEC 30 TWP 76 RGE 2 W6M PEORIA WATERCOURSE CULVERT ON LOCAL ROAD NEAR PEORIA	PEACE REGION GRANDE PRAIRIE CT BIRCH HILLS	BIRCH HILLS COUNTY UNDEFINED CMA CENTRAL PEACE-NOTLEY	FP LOCAL ROAD 2ND ORDER TRIBUTARY TO KAKUT CREEK	BRIDGE CULV	RV 1985	1 1474.0	9.9			55.6 60.5 15-06-2024		2.2		
73792 -1	NW SEC 31 TWP 40 RGE 14 W5M NORDEGG SHUNDA CREEK CULVERT ON LOCAL ROAD NEAR NORDEGG	CENTRAL REGION RED DEER CT CLEARWATER	CLEARWATER COUNTY UNDEFINED CMA RIMBEY-ROCKY MOUNTAIN	SP LOCAL ROAD MARTIN CREEK (WATERCRS-ST)	BRIDGE CULV	RV 1950	1 1828.0	8.5 0.0			22.2 47.7 12-07-2022		3.4		
73793 -1	SW SEC 7 TWP 23 RGE 22 W4M GLEICHEN WID IRRIGATION CANAL CULVERT ON PROVINCIAL HIGHWAY 1 NEAR GLEICHEN	SOUTHERN REGION CALGARY CT WHEATLAND	Alberta Transportation (AIT) CMA30 CARDSTON-SIKSIKA	MP-SP 1:14 R1 23.988, 1:14 L1 24.025 WID - IRRIGATION C (WATERCRS-IC)	BRIDGE CULV	IC 1985	1 1400.0	25.0 0.0			55.6 51.4 18-07-2024				
73794 ZS3-2	SE SEC 26 TWP 24 RGE 1 W5M CALGARY - 16 AVENUE NORTH OVER DEERFOOT TRAIL 16 AVENUE NORTH OVER DEERFOOT TRAIL INTERCHANGE, AT CALGARY	SOUTHERN REGION CALGARY CALGARY	Alberta Transportation (AIT) DEERFOOT/STONEV CALGARY-KLEIN	2:15 L1 36.203 2:15 L1 36.203	TUBE STRUCTURE	1971					38.9 13-05-2023				
73794 ZS2-3	SE SEC 26 TWP 24 RGE 1 W5M CALGARY - 16 AVENUE NORTH OVER DEERFOOT TRAIL 16 AVENUE NORTH OVER DEERFOOT TRAIL INTERCHANGE, AT CALGARY	SOUTHERN REGION CALGARY CALGARY	Alberta Transportation (AIT) DEERFOOT/STONEV CALGARY-KLEIN	RAMP 4090-1 A RAMP 4090-1 A	TUBE STRUCTURE	1971					50.0 13-05-2023				
73794 W-4	SE SEC 26 TWP 24 RGE 1 W5M CALGARY - 16 AVENUE NORTH OVER DEERFOOT TRAIL 16 AVENUE NORTH OVER DEERFOOT TRAIL INTERCHANGE, AT CALGARY	SOUTHERN REGION CALGARY CALGARY	Alberta Transportation (AIT) DEERFOOT/STONEV CALGARY-KLEIN	CV 1:09 L1 13.901 2:15 L1 35.462, 2:15 R1 35.349	MAJOR BRIDGE	GS 1971 1971	2 49.1	22.0 95.4			44.4 47.1 25-05-2023		8.8 5.4 5.4		
73794 ZW1-5SW	SEC 25 TWP 24 RGE 1 W5M CALGARY 16 AVENUE NORTH OVER DEERFOOT TRAIL INTERCHANGE, AT CALGARY	SOUTHERN REGION CALGARY CALGARY	Alberta Transportation (AIT) DEERFOOT/STONEV CALGARY-KLEIN	LOCAL ROAD LOCAL ROAD	DOUBLE TUBE ASS EMBLV STRUCTURE	2004					50.0 13-05-2023				
73794 ZS1-6	NE SEC 26 TWP 24 RGE 1 W5M CALGARY - 16 Ave N 16 AVENUE NORTH OVER DEERFOOT TRAIL INTERCHANGE, AT CALGARY	SOUTHERN REGION CALGARY CALGARY	Alberta Transportation (AIT) DEERFOOT/STONEV CALGARY-KLEIN	2:15 L1 36.640 2:15 L1 36.640	TRUSS (CANTILEV ER) STRUCTURE	2011					83.3 13-05-2023		6.0		
73795 -1	SW SEC 16 TWP 28 RGE 28 W4M CROSSFIELD ROCKY COULEE CULVERT ON LOCAL ROAD NEAR CROSSFIELD	SOUTHERN REGION CALGARY CT ROCKY VIEW	ROCKY VIEW COUNTY UNDEFINED CMA OLDS-DIDSBURY-THREE	SPE LOCAL ROAD TRIBUTARY TO CROSSFIELD CREEK	BRIDGE CULV	RV 1981	1 2730.0	8.5 -30.0			44.4 62.9 18-06-2021		6.1		
73798 -1	SW SEC 17 TWP 53 RGE 23 W4M CLOVERBAR 16 (B050) CNR UNDERPASS ON LOCAL ROAD, AT E BOUNDARY OF EDMONTON	NORTH CENTRAL REGION STONY PLAIN EDMONTON	EDMONTON AHD NE EDMONTON-BEVERLY-	RG RAILWAY CNR 16:17 L1 19.452	MAJOR BRIDGE	RU 1952 1952	3 21.3	3.7 40.9 -25.0	61.1 76.7 26-06-2023				4.8		
73800 -1	SW SEC 29 TWP 27 RGE 20 W4M BEYNON ROSEBUD RIVER BRIDGE ON LOCAL ROAD NEAR BEYNON	SOUTHERN REGION CALGARY CT WHEATLAND	Unknown Private Organization or UNDEFINED CMA OLDS-DIDSBURY-THREE	SSS TRAIL-PED ON 50000 FB ROSEBUD RIVER (WATERCRS-ST)	MAJOR BRIDGE	FB 1951 1951	1 45.7	1.2 45.7			66.7 57.8 12-10-2005		4.5		
73801 -1	SW SEC 30 TWP 57 RGE 1 W5M DUNSTABLE WATERCOURSE CULVERT ON PROVINCIAL HIGHWAY 651 NEAR DUNSTABLE	NORTH CENTRAL REGION ATHABASCA CT BARRHEAD	Alberta Transportation (AIT) CMA10 ATHABASCA-BARRHEAD-	SP 651:02 C1 17.697 TRIBUTARY TO NEWTON CREEK	BRIDGE CULV	RV 1983	1 2433.0	9.7			55.6 47.7 27-08-2024		1.5		
73802 W-2	NE SEC 35 TWP 12 RGE 6 W4M MEDICINE HAT SOUTH SASKATCHEWAN RIVER BRIDGE ON HIGHWAY 1, AT MEDICINE HAT	SOUTHERN REGION LETHBRIDGE MEDICINE HAT	Alberta Transportation (AIT) CMA23 BROOKS-MEDICINE HAT	WG 1:21 L1 4.094 SOUTH SASKATCHEWAN RIVER (WATERCRS-	MAJOR BRIDGE	RV 2013 2013	4 75.6	11.8 266.2 -37.0	28.0 49.0 62.0		88.9 74.5 26-05-2024				


		Transportation Infrastructure Management System										2025/03/06			
		Bridge Structures Report													
		All 'IN SERVICE' Structures - Sorted By: File Number													
														Page 328 of 772	
BF	Legal Land Location Structure Name Location Description	Region District Municipality	Managed By CMA Constituency	Span Types Located On Located Over	Structure Type	Usage Yr Built Yr Supstr	No. Spans Pipes Max Span Length Max Pipe Dia	Clear Rdwy Nom Length Skew	Single (t) Semi (t) Train (t)	Stru Suff Insp	Rat. % Rat. % Date	Theor VCL On Theor VCL On Meas VCL On	Deck Height Theor VCL Over Meas VCL Over		
73803 W-1	NE SEC 3 TWP 13 RGE 6 W4M REDCLIFF CPR OVERPASS ON HWY 1, 5 KM E OF REDCLIFF	SOUTHERN REGION LETHBRIDGE MEDICINE HAT	Alberta Transportation (AIT) CMA23 BROOKS-MEDICINE HAT	WG 1:21 L1 1.376 RAILWAY CPR	MAJOR BRIDGE	RO 1981 1981	4 28.0	12.2 99.0 -45.0	28.0 49.0 62.0	50.0 46.8 27-05-2024			9.2 7.3		
73803 E-2	NW SEC 3 TWP 13 RGE 6 W4M REDCLIFF CPR OVERPASS ON HWY 1, 5 KM E OF REDCLIFF	SOUTHERN REGION LETHBRIDGE MEDICINE HAT	Alberta Transportation (AIT) CMA23 BROOKS-MEDICINE HAT	WG 1:21 R1 1.322 RAILWAY CPR	MAJOR BRIDGE	RO 1981 1981	4 28.0	12.2 99.0 -45.0	28.0 49.0 62.0	50.0 48.5 27-05-2024			9.2 7.3		
73804 -1	SE SEC 18 TWP 36 RGE 4 W5M RAVEN WATERCOURSE CULVERT ON PROVINCIAL HIGHWAY 54 NEAR RAVEN	CENTRAL REGION RED DEER CT RED DEER	Alberta Transportation (AIT) CMA18 RIMBEY-ROCKY MOUNTAIN	MP:MP 54:06 C1 20.930 TRIBUTARY TO RAVEN RIVER (WATERCRS-	BRIDGE CULV	RV 1994	2 1600.0	11.7 27.0		77.8 67.2 19-06-2023			3.4		
73805 -1	SE SEC 25 TWP 22 RGE 23 W4M GLEICHEN CATTLEPASS CULVERT ON PROVINCIAL HIGHWAY 1 NEAR GLEICHEN	SOUTHERN REGION CALGARY CT WHEATLAND	Alberta Transportation (AIT) CMA30 CARDSTON-SIKSIKA	MP 1:14 L1 28.549, 1:14 R1 28.526 TRAIL-ANIMAL OVER SP	BRIDGE CULV	SP 1984	1 2400.0	25.4 -15.0		22.2 38.1 18-07-2024			3.5		
73807 -1	SE SEC 25 TWP 12 RGE 6 W4M MEDICINE HAT SEVEN PERSONS CREEK CULVERT ON HIGHWAY 1, AT MEDICINE HAT	SOUTHERN REGION LETHBRIDGE MEDICINE HAT	Alberta Transportation (AIT) CMA23 CYPRESS-MEDICINE HAT	AP:AP 1:21 L1 7.407, 1:21 R1 7.400 SEVEN PERSONS CREEK (WATERCRS-ST)	BRIDGE CULV	RV 1953	2 5950.0			33.3 26.6 02-06-2024			12.2		
73809 E-1	SW SEC 35 TWP 59 RGE 12 W5M WHITECOURT MCLEOD RIVER BRIDGE ON HIGHWAY 43, AT WHITECOURT	NORTH CENTRAL REGION EDSON WHITECOURT	Alberta Transportation (AIT) CMA12 WEST YELLOWHEAD	WG 43:16 R1 0.204 PEDESTRIAN TRAIL,MCLEOD RIVER	MAJOR BRIDGE	RV 1986 1986	4 54.0	12.5 196.0	28.0 49.0 62.0	50.0 49.8 08-01-2025			9.8 6.0		
73809 W-2	SW SEC 35 TWP 59 RGE 12 W5M WHITECOURT MCLEOD RIVER BRIDGE ON HIGHWAY 43, AT WHITECOURT	NORTH CENTRAL REGION EDSON WHITECOURT	Alberta Transportation (AIT) CMA12 WEST YELLOWHEAD	WG 43:16 L1 0.205 PEDESTRIAN TRAIL,MCLEOD RIVER	MAJOR BRIDGE	RV 2001 2001	4 54.0	12.5 196.0	28.0 49.0 62.0	72.2 61.2 08-01-2025			5.4 6.0		
73810 W-1	SW SEC 3 TWP 60 RGE 12 W5M WHITECOURT ATHABASCA RIVER BRIDGE ON HWY 43, 5 KM NW OF WHITECOURT	NORTH CENTRAL REGION EDSON CT WOODLANDS	Alberta Transportation (AIT) CMA12 WEST YELLOWHEAD	VF 43:14 L1 40.934 ATHABASCA RIVER (WATERCRS-ST)	MAJOR BRIDGE	RV 1973 1973	6 38.8	12.2 188.0	28.0 49.0 62.0	27.8 41.2 08-01-2025			9.1		
73810 E-2	NW SEC 34 TWP 59 RGE 12 W5M WHITECOURT ATHABASCA RIVER BRIDGE ON HWY 43, 5 KM NW OF WHITECOURT	NORTH CENTRAL REGION EDSON WHITECOURT	Alberta Transportation (AIT) CMA12 WEST YELLOWHEAD	WG 43:14 R1 40.805 ATHABASCA RIVER (WATERCRS-ST)	MAJOR BRIDGE	RV 1999 1999	6 38.4	12.4 186.8	28.0 49.0 62.0	66.7 62.8 08-01-2025			8.6		
73810 BGR-3NW	SEC 34 TWP 59 RGE 12 W5M WHITECOURT GUIDE BANK PROTECTING HWY 43, 5 KM NW OF WHITECOURT	NORTH CENTRAL REGION EDSON WHITECOURT	Alberta Transportation (AIT) CMA12 WEST YELLOWHEAD	ATHABASCA RIVER (WATERCRS-ST)	GUIDE BANK	1973				77.8 07-04-2021					
73811 -1	SW SEC 30 TWP 50 RGE 6 W5M TOMAHAWK TRIBUTARY TO MISHOW CREEK CULVERT ON LOCAL ROAD, 14 KM SW OF TOMAHAWK	NORTH CENTRAL REGION STONY PLAIN CT BRAZEAU	BRAZEAU COUNTY UNDEFINED CMA DRAYTON VALLEY-DEVON	SPE LOCAL ROAD TRIBUTARY TO MISHOW CREEK (WATERCRS-	BRIDGE CULV	RV 1984	1 4305.0	5.8 25.0		55.6 65.6 13-07-2021			6.3		
73812 -1	SW SEC 27 TWP 49 RGE 24 W4M LEDUC BLACKMUD CREEK BRIDGE ON PROVINCIAL HIGHWAY 623 NEAR LEDUC	NORTH CENTRAL REGION STONY PLAIN CT LEDUC	Alberta Transportation (AIT) CMA11 LEDUC-BEAUMONT	SC 623:02 C1 4.778 TRIBUTARY TO BLACKMUD CREEK	STANDARD BRIDGE	RV 1992 1992	1 6.0	10.4 6.0	28.0 49.0 62.0	50.0 52.1 09-11-2021			3.0		
73814 -1	NW SEC 16 TWP 30 RGE 3 W5M CARSTAIRS CROOKED CREEK CULVERT ON LOCAL ROAD NEAR CARSTAIRS	CENTRAL REGION RED DEER CT MOUNTAIN VIEW	MOUNTAIN VIEW COUNTY UNDEFINED CMA OLDS-DIDSBURY-THREE	MP LOCAL ROAD TRIBUTARY TO DOGPOUND CREEK	BRIDGE CULV	RV 1996	1 3300.0	9.2		77.8 76.1 17-05-2022			2.4		
73815 -1	NW SEC 1 TWP 29 RGE 20 W4M DRUMHELLER WATERCOURSE CULVERT ON LOCAL ROAD, 8 KM NW OF DRUMHELLER	CENTRAL REGION HANNA DRUMHELLER	DRUMHELLER CMA21 DRUMHELLER-STETTLER	MP LOCAL ROAD WATERCOURSE (WATERCRS-NI)	BRIDGE CULV	RV 1951	1 1800.0	6.0 0.0		33.3 48.1 05-09-2024					
73816 -1	SW SEC 28 TWP 1 RGE 15 W4M COUTTS RED CREEK BRIDGE ON LOCAL ROAD NEAR COUTTS	SOUTHERN REGION LETHBRIDGE CT WARNER	COUNTY OF WARNER NO. 5 UNDEFINED CMA TABER-WARNER	HC LOCAL ROAD RED CREEK (WATERCRS-ST)	STANDARD BRIDGE	RV 1968 1968	3 8.5	7.3 25.5	30.1 52.8 75.4	50.0 60.2 07-04-2021			4.3		
73817 -1	NW SEC 2 TWP 5 RGE 13 W4M LEGEND ETZIKOM COULEE BRIDGE ON LOCAL ROAD, 30 KM SW OF FOREMOST	SOUTHERN REGION LETHBRIDGE CT FORTY MILE	COUNTY OF FORTY MILE NO. UNDEFINED CMA TABER-WARNER	SM LOCAL ROAD ETZIKOM COULEE (WATERCRS-ST)	STANDARD BRIDGE	RV 1987 1987	2 11.0	7.8 22.0 30.0	28.0 49.0 62.0	72.2 73.5 05-10-2021			4.0		
73818 -1	NW SEC 16 TWP 5 RGE 11 W4M FOREMOST ETZIKOM COUL BRIDGE ON PROVINCIAL HIGHWAY 879 NEAR FOREMOST	SOUTHERN REGION LETHBRIDGE CT FORTY MILE	Alberta Transportation (AIT) CMA24 TABER-WARNER	VS 879:02 C1 20.897 ETZIKOM COULEE (WATERCRS-ST)	STANDARD BRIDGE	RV 1975 1975	3 9.1	8.7 21.3	28.0 49.0 62.0	44.4 54.9 15-11-2021			3.7		
73819 -1	NE SEC 8 TWP 8 RGE 4 W5M COLEMAN HIGHWAY 3 OVER LOCAL ROAD FLYOVER, AT CROWSNEST PASS	SOUTHERN REGION LETHBRIDGE SPM CROWSNEST PASS	Alberta Transportation (AIT) CMA26 LIVINGSTONE-MACLEOD	CF 3:02 C1 14.629 MUNICIPAL	MAJOR BRIDGE	GF 1951 1951	1 9.1	11.3 9.1	28.0 49.0 62.0	66.7 48.1 31-01-2024			4.6 4.3 3.4		
73820 -1	SE SEC 18 TWP 22 RGE 21 W4M GLEICHEN WID CANAL CULVERT ON HIGHWAY 1, 11 KM E OF GLEICHEN	SOUTHERN REGION CALGARY CT WHEATLAND	Alberta Transportation (AIT) CMA30 CARDSTON-SIKSIKA	SP 1:14 R1 41.767, 1:14 L1 41.761 WID - IRRIGATION C (WATERCRS-IC)	BRIDGE CULV	IC 1951	1 1819.0	25.6 -1.0		22.2 35.8 18-07-2024			6.1		
73821 -1	SW SEC 28 TWP 74 RGE 19 W5M TRIANGLE MCLEANS CREEK CULVERT ON LOCAL ROAD, 24 KM W OF HIGH PRAIRIE	PEACE REGION PEACE RIVER MD SMOKY RIVER	M.D. OF SMOKY RIVER NO. UNDEFINED CMA CENTRAL PEACE-NOTLEY	SP LOCAL ROAD MCLEANS CREEK (WATERCRS-ST)	BRIDGE CULV	RV 1997	1 3990.0	6.0		55.6 66.5 25-10-2024			3.7		
73822 -1	NE SEC 8 TWP 8 RGE 4 W5M COLEMAN TRIBUTARY TO CROWSNEST RIVER CULVERT ON HIGHWAY 3, AT E BOUNDARY OF	SOUTHERN REGION LETHBRIDGE SPM CROWSNEST PASS	Alberta Transportation (AIT) CMA26 LIVINGSTONE-MACLEOD	MP-BP-SP 3:02 C1 14.905 TRIBUTARY TO NEZ PERCE CK (WATERCRS-	BRIDGE CULV	RV 1951	1 1680.0	13.4 62.0		66.7 55.1 30-01-2024			6.7		


		Transportation Infrastructure Management System										2025/03/06			
		Bridge Structures Report													
		All 'IN SERVICE' Structures - Sorted By: File Number													
														Page 329 of 772	
BF	Legal Land Location Structure Name Location Description	Region District Municipality	Managed By CMA Constituency	Span Types Located On Located Over	Structure Type	Usage Yr Built Yr Supstr	No. Spans Pipes Max Span Length Max Pipe Dia	Clear Rdwy Nom Length Skew	Single (t) Semi (t) Train (t)	Stru Suff Insp	Rat. % Rat. % Date	Theor VCL On Meas VCL On	Deck Height Theor VCL Over Meas VCL Over		
73823 E-1	NE SEC 8 TWP 20 RGE 16 W4M BASSANO EID SPRINGHILL CANAL BRIDGE AND CONCRETE BOX ON PROVINCIAL HIGHWAY 1, 23 KM	SOUTHERN REGION LETHBRIDGE CT NEWELL	Alberta Transportation (AIT) CMA23 BROOKS-MEDICINE HAT	VS 1:16 R1 39.848 EID - IRRIGATION C (WATERCRS-IC)	STANDARD BRIDGE	IC 1977 1977	4 10.7	13.7 36.6 -30.0	28.0 49.0 62.0	33.3 43.8	24-06-2024		5.8		
73823 W-2	NE SEC 8 TWP 20 RGE 16 W4M ROSEMARY EID SPRINGHILL CANAL CULVERT ON PROVINCIAL HIGHWAY 1, 23 KM SE OF BASSANO	SOUTHERN REGION LETHBRIDGE CT NEWELL	Alberta Transportation (AIT) CMA23 BROOKS-MEDICINE HAT	BP 1:16 L1 39.835 EID - IRRIGATION C (WATERCRS-IC)	BRIDGE CULV	IC 1986	1 3850.0	13.1 -25.0		77.8 74.5	24-06-2024		5.7		
73824 -1	NW SEC 34 TWP 18 RGE 14 W4M BROOKS ONE TREE CREEK CULVERT ON HIGHWAY 1, IN BROOKS	SOUTHERN REGION LETHBRIDGE CT NEWELL	Alberta Transportation (AIT) CMA23 BROOKS-MEDICINE HAT	RPE 1:18 L1 12.469, 1:18 R1 12.448 EID - ONE TREE CK (WATERCRS-IC)	BRIDGE CULV	IC 1983	1 3613.0	25.6 22.0		55.6 59.9	24-06-2024		4.7		
73825 E-1	SE SEC 26 TWP 18 RGE 14 W4M BROOKS BANTRY CANAL BRIDGE ON HIGHWAY 1, 8 KM SE OF BROOKS	SOUTHERN REGION LETHBRIDGE CT NEWELL	Alberta Transportation (AIT) CMA23 BROOKS-MEDICINE HAT	VSO 1:18 R1 15.765 EID - BANTRY CANAL (WATERCRS-IC)	MAJOR BRIDGE	IC 1978 1978	3 10.7	13.7 28.9 30.0	28.0 49.0 62.0	44.4 48.7	24-06-2024		4.0		
73825 W-2	SE SEC 26 TWP 18 RGE 14 W4M BROOKS BANTRY CANAL BRIDGE ON HIGHWAY 1, 8 KM SE OF BROOKS	SOUTHERN REGION LETHBRIDGE CT NEWELL	Alberta Transportation (AIT) CMA23 BROOKS-MEDICINE HAT	SMC 1:18 L1 15.775 EID - BANTRY CANAL (WATERCRS-IC)	MAJOR BRIDGE	IC 1983 1983	3 11.0	13.2 31.0 10.0	28.0 49.0 62.0	72.2 62.8	24-06-2024		4.2		
73826 -1	NE SEC 2 TWP 18 RGE 13 W4M BROOKS WATERCOURSE CULVERT ON PROVINCIAL HIGHWAY 1 NEAR BROOKS	SOUTHERN REGION LETHBRIDGE CT NEWELL	Alberta Transportation (AIT) CMA23 BROOKS-MEDICINE HAT	FP 1:18 R1 27.153, 1:18 L1 27.168 TRIBUTARY TO LITTLE SANDHILL CREEK	BRIDGE CULV	RV 1989	1 1765.0	25.0 25.0		77.8 71.5	25-06-2024		3.4		
73827 -1	SE SEC 1 TWP 18 RGE 13 W4M TILLEY EID CANAL CULVERT ON HIGHWAY 1, 4 KM N OF TILLEY	SOUTHERN REGION LETHBRIDGE CT NEWELL	Alberta Transportation (AIT) CMA23 BROOKS-MEDICINE HAT	RPE 1:18 L1 29.180, 1:18 R1 29.165 EID - IRRIGATION C (WATERCRS-IC)	BRIDGE CULV	IC 1988	1 2985.0	30.0 29.0		77.8 70.4	25-06-2024		2.9		
73828 -1	NW SEC 32 TWP 17 RGE 12 W4M TILLEY DRAINAGE DIT CULVERT ON PROVINCIAL HIGHWAY 1 NEAR TILLEY	SOUTHERN REGION LETHBRIDGE CT NEWELL	Alberta Transportation (AIT) CMA23 BROOKS-MEDICINE HAT	FP 1:18 L1 31.103, 1:18 R1 31.087 TRIBUTARY TO TWELVE MILE COULEE	BRIDGE CULV	RV 1988	1 1474.0	25.0 28.0		55.6 54.9	25-06-2024		3.4		
73830 -1	NW SEC 14 TWP 47 RGE 2 W5M BRETON PIGEON LK CREEK BRIDGE ON LOCAL ROAD NEAR BRETON	NORTH CENTRAL REGION STONY PLAIN CT LEDUC	LEDUC COUNTY UNDEFINED CMA RIMBEY-ROCKY MOUNTAIN	SM LOCAL ROAD TRIBUTARY TO PIGEON LAKE (WATERCRS-	STANDARD BRIDGE	RV 1987 1987	1 8.0	7.6 8.0	28.0 49.0 62.0	72.2 71.3	04-06-2024		4.0		
73831 -1	NE SEC 34 TWP 18 RGE 29 W4M HIGH RIVER BAKER CREEK CULVERT ON LOCAL ROAD NEAR HIGH RIVER	SOUTHERN REGION CALGARY CT FOOTHILLS	FOOTHILLS COUNTY UNDEFINED CMA LIVINGSTONE-MACLEOD	MP LOCAL ROAD TRIBUTARY TO HIGHWOOD RIVER	BRIDGE CULV	RV 1993	1 2200.0	7.5 14.0		88.9 71.6	25-08-2020		3.0		
73832 -1	SE SEC 11 TWP 1 RGE 26 W4M CARDSTON BOUNDARY CREEK CULVERT ON HIGHWAY 2, 2 KM N OF CARWAY	SOUTHERN REGION LETHBRIDGE CT CARDSTON	Alberta Transportation (AIT) CMA25 CARDSTON-SIKSIKA	SP;MP 2:02 C1 2.152 BOUNDARY CREEK (WATERCRS-ST)	BRIDGE CULV	RV 1978	2 5200.0	12.0 -9.0		77.8 72.2	23-11-2023		6.3		
73834 -1	SE SEC 2 TWP 78 RGE 21 W5M DONNELLY TRIBUTARY TO PEAVINE CREEK CULVERT ON HIGHWAY 49, 3 KM SW OF DONNELLY	PEACE REGION PEACE RIVER MD SMOKY RIVER	Alberta Transportation (AIT) CMA03 CENTRAL PEACE-NOTLEY	MP;MP 49:08 C1 48.626 2ND ORDER TRIBUTARY TO PEAVINE CK	BRIDGE CULV	RV 1995	2 2200.0	13.7 -15.0		66.7 68.6	04-10-2023		3.2		
73835 -1	SW SEC 15 TWP 6 RGE 20 W4M RAYMOND RID IRRIGATION CANAL CULVERT ON PROVINCIAL HIGHWAY 52 NEAR RAYMOND	SOUTHERN REGION LETHBRIDGE CT WARNER	Alberta Transportation (AIT) CMA25 TABER-WARNER	MP;MP 52:02 C1 11.957 RID - IRRIGATION C (WATERCRS-IC)	BRIDGE CULV	IC 1995	2 1800.0	9.0 -30.0		77.8 64.6	24-04-2023		2.8		
73836 E-1	SE SEC 25 TWP 66 RGE 22 W5M VALLEYVIEW LITTLE SMOKY RIVER BRIDGE ON PROVINCIAL HIGHWAY 43, AT NW BOUNDARY OF LITTLE	PEACE REGION GRANDE PRAIRIE MD GREENVIEW	Alberta Transportation (AIT) CMA03 CENTRAL PEACE-NOTLEY	RB 43:08 R1 38.844 LITTLE SMOKY RIVER (WATERCRS-ST)	MAJOR BRIDGE	RV 1954 1954	3 33.5	12.8 87.1 29.0	28.0 49.0 62.0	33.3 40.2	18-09-2023		10.7		
73836 W-2	SE SEC 25 TWP 66 RGE 22 W5M VALLEYVIEW LITTLE SMOKY RIVER BRIDGE ON PROVINCIAL HIGHWAY 43, AT NW BOUNDARY OF LITTLE	PEACE REGION GRANDE PRAIRIE MD GREENVIEW	Alberta Transportation (AIT) CMA03 CENTRAL PEACE-NOTLEY	WG 43:08 L1 38.779 LITTLE SMOKY RIVER (WATERCRS-ST)	MAJOR BRIDGE	RV 2007 2007	3 33.0	12.4 89.5 30.0	28.0 49.0 62.0	66.7 59.3	29-05-2023				
73837 W-1	SE SEC 35 TWP 66 RGE 22 W5M VALLEYVIEW WASKAHIGAN RIVER BRIDGE ON PROVINCIAL HIGHWAY 43, 2 KM NE OF LITTLE SMOKY	PEACE REGION GRANDE PRAIRIE MD GREENVIEW	Alberta Transportation (AIT) CMA03 CENTRAL PEACE-NOTLEY	VF 43:08 L1 36.775 WASKAHIGAN RIVER (WATERCRS-ST)	MAJOR BRIDGE	RV 1976 1976	2 36.6	13.4 73.2 20.0	28.0 49.0 62.0	38.9 45.2	02-05-2024		12.2		
73837 E-2	SE SEC 35 TWP 66 RGE 22 W5M VALLEYVIEW WASKAHIGAN RIVER BRIDGE ON PROVINCIAL HIGHWAY 43, 2 KM NE OF LITTLE SMOKY	PEACE REGION GRANDE PRAIRIE MD GREENVIEW	Alberta Transportation (AIT) CMA03 CENTRAL PEACE-NOTLEY	WG 43:08 R1 36.812 WASKAHIGAN RIVER (WATERCRS-ST)	MAJOR BRIDGE	RV 2007 2007	3 30.0	12.4 76.3 20.0	28.0 49.0 62.0	72.2 59.1	29-05-2023		10.6		
73838 -1	NW SEC 2 TWP 75 RGE 15 W5M ENILDA MUD CREEK CULVERT ON HIGHWAY 750, 12 KM NE OF ENILDA	PEACE REGION PEACE RIVER CT BIG LAKES	Alberta Transportation (AIT) CMA06 LESSER SLAVE LAKE	MP;MP 750:02 C1 7.393 MUD CREEK (WATERCRS-ST)	BRIDGE CULV	RV 1992	2 2400.0	10.5 -12.0		66.7 65.0	05-01-2024		3.3		
73841 -1	NW SEC 33 TWP 20 RGE 2 W5M BLACK DIAMON CATTLEPASS ON LOCAL ROAD, 5 KM N OF BLACREEK DIAMOND	SOUTHERN REGION CALGARY CT FOOTHILLS	FOOTHILLS COUNTY UNDEFINED CMA HIGHWOOD	MP LOCAL ROAD TRAIL-ANIMAL OVER SP	BRIDGE CULV	SP 1910	1 1800.0	6.0					2.3		
73842 -1	NE SEC 14 TWP 26 RGE 27 W4M BEISEKER WID IRRIGATION CANAL CULVERT ON PROVINCIAL HIGHWAY 9 NEAR BEISEKER	SOUTHERN REGION CALGARY CT ROCKY VIEW	Alberta Transportation (AIT) CMA29 AIRDRIE-EAST	MP-MP-MP-MP-MP-MP 9:02 C1 21.200 WID - IRRIGATION C (WATERCRS-IC)	BRIDGE CULV	IC 1955	1 1600.0	14.0 0.0		22.2 43.1	19-01-2024		3.9		
73845 -1	SE SEC 1 TWP 78 RGE 1 W6M CODESA TRIBUTARY TO FOX CREEK CULVERT ON HIGHWAY 49, 15 KM SW OF EAGLESHAM	PEACE REGION GRANDE PRAIRIE CT BIRCH HILLS	Alberta Transportation (AIT) CMA05 CENTRAL PEACE-NOTLEY	RPE 49:06 C1 44.507 TRIBUTARY TO FOX CREEK (2) (WATERCRS-	BRIDGE CULV	RV 1986	1 4350.0	11.3 -7.0		66.7 67.2	26-11-2023		3.4		


		<div>Transportation Infrastructure Management System</div> <div>Bridge Structures Report</div> <div>All 'IN SERVICE' Structures - Sorted By: File Number</div>										2025/03/06			
														Page 330 of 772	
BF	Legal Land Location Structure Name Location Description	Region District Municipality	Managed By CMA Constituency	Span Types Located On Located Over	Structure Type	Usage Yr Built Yr Supstr	No. Spans Pipes Max Span Length Max Pipe Dia	Clear Rdwy Nom Length Skew	Single (t) Semi (t) Train (t)	Stru Suff Insp	Rat. % Rat. % Date	Theor VCL On Meas VCL On	Deck Height Theor VCL Over Meas VCL Over		
73846 -1	SW SEC 35 TWP 31 RGE 28 W4M DIDSBURY TEN MILE CREEK CULVERT ON LOCAL ROAD, 1 KM W OF RYCROFT	CENTRAL REGION RED DEER CT MOUNTAIN VIEW	MOUNTAIN VIEW COUNTY UNDEFINED CMA OLDS-DIDSBURY-THREE	SP LOCAL ROAD TEN MILE CREEK (WATERCRS-ST)	BRIDGE CULV	RV 1991	1 3658.0	7.0 -30.0			77.8 76.9 23-04-2021		4.5		
73847 -1	NE SEC 24 TWP 74 RGE 17 W5M HIGH PRAIRIE DEEP CREEK (TRIBUTARY TO EAST PRAIRIE RIVER) CULVERT ON HIGHWAY 2, AT HIGH	PEACE REGION PEACE RIVER HIGH PRAIRIE	Alberta Transportation (AIT) CMA06 LESSER SLAVE LAKE	SP 2:52 C1 23.584 TRIBUTARY TO EAST PRAIRIE RIVER	BRIDGE CULV	RV 1992	1 4115.0	10.8 0.0			55.6 59.1 04-10-2023		8.6		
73849 -1	NW SEC 10 TWP 77 RGE 20 W5M DONNELLY WATERCOURSE BRIDGE ON LOCAL ROAD NEAR DONNELLY	PEACE REGION PEACE RIVER MD SMOKY RIVER	M.D. OF SMOKY RIVER NO. UNDEFINED CMA CENTRAL PEACE-NOTLEY	PG LOCAL ROAD 2ND ORDER TRIBUTARY TO PEAVINE CREEK	STANDARD BRIDGE	RV 1959 1959	1 6.1	7.3 6.1	28.0 49.0 62.0	61.1 67.5 26-08-2023		2.7			
73852 -1	NW SEC 3 TWP 54 RGE 2 W5M ONOWAY WATERCOURSE CULVERT ON HWY 43, 8 KM SW OF ONOWAY	NORTH CENTRAL REGION STONY PLAIN CT LAC STE. ANNE	Alberta Transportation (AIT) CMA11 LAC STE. ANNE-PARKLAND	MP-MP;MP-MP 43:22 R1 15.813, 43:22 L1 15.859 TRIBUTARY TO KILINI CREEK (WATERCRS-ST)	BRIDGE CULV	RV 1952	2 1200.0	19.0 -3.0			33.3 42.0 25-10-2024				
73853 -1	NW SEC 17 TWP 36 RGE 10 W4M CORONATION RIBSTONE CREEK CULVERT ON LOCAL ROAD NEAR CORONATION	CENTRAL REGION HANNA CT PAINTEARTH	COUNTY OF PAINTEARTH NO. UNDEFINED CMA DRUMHELLER-STETTLER	MP LOCAL ROAD RIBSTONE CREEK (WATERCRS-ST)	BRIDGE CULV	RV 1982	1 2400.0	7.3 -15.0			33.3 51.2 02-12-2024		3.4		
73854 -1	NW SEC 3 TWP 68 RGE 22 W5M VALLEYVIEW ASPLUND CREEK CULVERT ON HIGHWAY 43, 22 KM S OF VALLEYVIEW	PEACE REGION GRANDE PRAIRIE MD GREENVIEW	Alberta Transportation (AIT) CMA03 CENTRAL PEACE-NOTLEY	SP 43:08 L1 22.048, 43:08 R1 22.042 ASPLUND CREEK (WATERCRS-ST)	BRIDGE CULV	RV 1999	1 6780.0	24.0		55.6 61.9 29-05-2023		9.3			
73855 -1	NW SEC 10 TWP 68 RGE 22 W5M VALLEYVIEW - GRAVE CREEK GRAVE CREEK (TRIBUTARY TO ASPLUND CREEK) CULVERT ON HIGHWAY 43, 20 KM S OF	PEACE REGION GRANDE PRAIRIE MD GREENVIEW	Alberta Transportation (AIT) CMA03 CENTRAL PEACE-NOTLEY	RPA 43:08 R1 20.652, 43:08 L1 20.658 MOOSE CK (WATERCRS-ST)	BRIDGE CULV	RV 1999	1 6043.0	26.2		55.6 56.7 29-05-2023		6.5			
73856 -1	NE SEC 9 TWP 69 RGE 22 W5M VALLEYVIEW TOM CREEK (TRIBUTARY TO LITTLE SMOKY RIVER) CULVERT ON HIGHWAY 43, 11 KM S OF	PEACE REGION GRANDE PRAIRIE MD GREENVIEW	Alberta Transportation (AIT) CMA03 CENTRAL PEACE-NOTLEY	SP 43:08 L1 10.879, 43:08 R1 10.874 HUGGARD CK (WATERCRS-ST)	BRIDGE CULV	RV 1994	1 4920.0	25.9 -6.0			55.6 59.1 25-05-2023		13.9		
73857 -1	SE SEC 5 TWP 34 RGE 5 W5M SUNDRE WATERCOURSE CULVERT ON LOCAL ROAD NEAR SUNDRE	CENTRAL REGION RED DEER CT MOUNTAIN VIEW	MOUNTAIN VIEW COUNTY UNDEFINED CMA RIMBEY-ROCKY MOUNTAIN	SPE;MP LOCAL ROAD TRIBUTARY TO JACKSON CREEK	BRIDGE CULV	RV 1962	2 1829.0	8.2		77.8 70.1 03-05-2024		4.3			
73859 -1	SE SEC 28 TWP 51 RGE 5 W5M TOMAHAWK WATERCOURSE CULVERT ON LOCAL ROAD NEAR TOMAHAWK	NORTH CENTRAL REGION STONY PLAIN CT PARKLAND	PARKLAND COUNTY UNDEFINED CMA DRAYTON VALLEY-DEVON	SP LOCAL ROAD SHOAL LAKE CREEK (WATERCRS-ST)	BRIDGE CULV	RV 1980	1 1800.0	7.3 5.0			55.6 61.3 28-08-2023		2.7		
73862 -1	NW SEC 13 TWP 50 RGE 25 W4M LEDUC WATERCOURSE CULVERT ON LOCAL ROAD NEAR LEDUC	NORTH CENTRAL REGION STONY PLAIN CT LEDUC	LEDUC COUNTY UNDEFINED CMA LEDUC-BEAUMONT	TP LOCAL ROAD TRIBUTARY TO BLACKMUD CREEK	STANDARD BRIDGE	RV 1945 1945	1 2.2	12.5 2.2		38.9 50.4 11-06-2024					
73863 -1	NE SEC 2 TWP 50 RGE 25 W4M LEDUC WATERCOURSE CULVERT ON LOCAL ROAD NEAR LEDUC	NORTH CENTRAL REGION STONY PLAIN LEDUC	LEDUC UNDEFINED CMA LEDUC-BEAUMONT	TP LOCAL ROAD TRIBUTARY TO BLACKMUD CREEK	STANDARD BRIDGE	RV 1945 1945	1 2.1	13.2 2.1		38.9 52.7 09-09-2018					
73864 -1	NE SEC 17 TWP 78 RGE 5 W6M RYCROFT WATERCOURSE CULVERT ON PROVINCIAL HIGHWAY 49 NEAR RYCROFT	PEACE REGION GRANDE PRAIRIE MD SPIRIT RIVER	Alberta Transportation (AIT) CMA05 CENTRAL PEACE-NOTLEY	MP;MP-SSP-MP 49:04 C1 33.859 TRIBUTARY TO SPIRIT RIVER (WATERCRS-ST)	BRIDGE CULV	RV 1952	2 1829.0	12.0		77.8 67.8 26-11-2023		3.0			
73865 -1	SW SEC 13 TWP 54 RGE 9 W4M MYRNAM DRAINAGE DIT CULVERT ON PROVINCIAL HIGHWAY 45 NEAR MYRNAM	CENTRAL REGION VERMILION CT TWO HILLS	Alberta Transportation (AIT) CMA15 FORT SASKATCHEWAN-	SP;MP 45:08 C1 37.697 2ND ORDER TRIBUTARY TO SLAWA CREEK	BRIDGE CULV	RV 1952	2 1500.0	8.0 0.0		33.3 42.1 04-07-2023		3.5			
73866 -1	SW SEC 26 TWP 30 RGE 20 W4M MUNSON WATERCOURSE CULVERT ON PROVINCIAL HIGHWAY 9 NEAR MUNSON	CENTRAL REGION HANNA CT STARLAND	Alberta Transportation (AIT) CMA21 DRUMHELLER-STETTLER	SP 9:06 C1 16.108 TRIBUTARY TO WEST MICHICHI CREEK	BRIDGE CULV	RV 1952	1 1500.0	9.6 -29.0		55.6 52.3 02-06-2023		6.8			
73868 -1	SW SEC 2 TWP 46 RGE 2 W4M MCLAUGHLIN COULEE CULVERT ON LOCAL ROAD NEAR MCLAUGHLIN	CENTRAL REGION VERMILION CT VERMILION RIVER	COUNTY OF VERMILION UNDEFINED CMA VERMILION-LLOYDMINSTER-	SP LOCAL ROAD TRIBUTARY TO BATTLE RIVER (WATERCRS-	BRIDGE CULV	RV 1981	1 2433.0	7.9 40.0		66.7 60.3 14-10-2020		9.4			
73869 -2	NW SEC 3 TWP 46 RGE 2 W4M MCLAUGHLIN COULEE CULVERT ON LOCAL ROAD NEAR MCLAUGHLIN	CENTRAL REGION VERMILION CT VERMILION RIVER	COUNTY OF VERMILION UNDEFINED CMA VERMILION-LLOYDMINSTER-	SP LOCAL ROAD TRIBUTARY TO BATTLE RIVER (WATERCRS-	BRIDGE CULV	RV 2002	1 3360.0	8.0 -16.0		55.6 72.2 03-11-2021		3.7			
73870 -1	NW SEC 13 TWP 60 RGE 2 W5M WESTLOCK WATERCOURSE CULVERT ON LOCAL ROAD NEAR WESTLOCREEK	NORTH CENTRAL REGION ATHABASCA CT WESTLOCK	WESTLOCK COUNTY UNDEFINED CMA ATHABASCA-BARRHEAD-	SP LOCAL ROAD TRIBUTARY TO PEMBINA RIVER (WATERCRS-	BRIDGE CULV	RV 1954	1 2430.0	5.5		55.6 61.2 21-09-2022		3.7			
73871 -1	NW SEC 35 TWP 54 RGE 15 W4M WILLINGDON WATERCOURSE BRIDGE ON LOCAL ROAD NEAR WILLINGDON	CENTRAL REGION VERMILION CT TWO HILLS	COUNTY OF TWO HILLS NO. UNDEFINED CMA FORT SASKATCHEWAN-	PA LOCAL ROAD 2ND ORDER TRIBUTARY TO VERMILION	STANDARD BRIDGE	RV 1951 1951	1 6.1	7.3 6.1 0.0	24.0 40.0 54.0	38.9 59.2 06-10-2023		1.8			
73872 -1	SE SEC 3 TWP 55 RGE 15 W4M WILLINGDON WATERCOURSE BRIDGE ON LOCAL ROAD NEAR WILLINGDON	CENTRAL REGION VERMILION CT TWO HILLS	COUNTY OF TWO HILLS NO. UNDEFINED CMA FORT SASKATCHEWAN-	PA LOCAL ROAD 2ND ORDER TRIBUTARY TO VERMILION	STANDARD BRIDGE	RV 1951 1951	1 6.1	8.2 6.1 0.0	24.0 40.0 54.0	55.6 63.3 06-10-2023		2.1			
73873 -1	NW SEC 3 TWP 55 RGE 15 W4M WILLINGDON WATERCOURSE BRIDGE ON LOCAL ROAD NEAR WILLINGDON	CENTRAL REGION VERMILION CT TWO HILLS	COUNTY OF TWO HILLS NO. UNDEFINED CMA FORT SASKATCHEWAN-	PA LOCAL ROAD 2ND ORDER TRIBUTARY TO VERMILION	STANDARD BRIDGE	RV 1951 1951	1 6.1	7.3 6.1 0.0	24.0 40.0 54.0	50.0 61.0 04-10-2023		1.8			


		Transportation Infrastructure Management System Bridge Structures Report All 'IN SERVICE' Structures - Sorted By: File Number										2025/03/06	
		Page 331 of 772											
BF	Legal Land Location Structure Name Location Description	Region District Municipality	Managed By CMA Constituency	Span Types Located On Located Over	Structure Type	Usage Yr Built Yr Supstr	No. Spans Pipes Max Span Length Max Pipe Dia	Clear Rdwy Nom Length Skew	Single (t) Semi (t) Train (t)	Stru Suff Insp	Rat. % Rat. % Date	Theor VCL On Meas VCL On	Deck Height Theor VCL Over Meas VCL Over
73874 -1	NW SEC 19 TWP 55 RGE 15 W4M WILLINGDON WATERCOURSE CULVERT ON LOCAL ROAD NEAR WILLINGDON	CENTRAL REGION VERMILION CT TWO HILLS	COUNTY OF TWO HILLS NO. UNDEFINED CMA FORT SASKATCHEWAN-	RPP LOCAL ROAD 3RD ORDER TRIBUTARY TO VERMILION	BRIDGE CULV	RV 1951	1 1689.0	5.3 0.0			44.4 60.0 21-03-2021		2.1
73876 -1	SW SEC 22 TWP 55 RGE 14 W4M HAIRY HILL WATERCOURSE BRIDGE ON LOCAL ROAD NEAR HAIRY HILL	CENTRAL REGION VERMILION CT TWO HILLS	COUNTY OF TWO HILLS NO. UNDEFINED CMA FORT SASKATCHEWAN-	PA LOCAL ROAD TRIBUTARY TO VERMILION RIVER	STANDARD BRIDGE	RV 1951 1951	1 6.1 	7.3 6.1 0.0	24.0 40.0 54.0	50.0 65.8 24-03-2021			3.0
73877 -1	SW SEC 10 TWP 78 RGE 4 W6M RYCROFT SADDLE BURNT RIVER BRIDGE ON HIGHWAY 49, 11 KM E OF RYCROFT	PEACE REGION GRANDE PRAIRIE MD SPIRIT RIVER	Alberta Transportation (AIT) CMA05 CENTRAL PEACE-NOTLEY	WG 49:06 C1 10.806 SADDLE RIVER (WATERCRS-ST)	MAJOR BRIDGE	RV 1991 1991	2 70.0 	11.8 140.0 0.0	28.0 49.0 62.0	44.4 50.6 26-11-2023			20.4
73877 BXL-2	SW SEC 10 TWP 78 RGE 4 W6M RYCROFT SADDLE BURNT RIVER BRIDGE ON HIGHWAY 49, 11 KM E OF RYCROFT	PEACE REGION GRANDE PRAIRIE MD SPIRIT RIVER	Alberta Transportation (AIT) CMA05 CENTRAL PEACE-NOTLEY	SADDLE RIVER (WATERCRS-ST)	EXTENDED BANK P ROTECTION	1991				66.7 26-11-2023			
73877 BXR-3	SW SEC 10 TWP 78 RGE 4 W6M RYCROFT SADDLE BURNT RIVER BRIDGE ON HIGHWAY 49, 11 KM E OF RYCROFT	PEACE REGION GRANDE PRAIRIE MD SPIRIT RIVER	Alberta Transportation (AIT) CMA05 CENTRAL PEACE-NOTLEY	SADDLE RIVER (WATERCRS-ST)	EXTENDED BANK P ROTECTION	1991				55.6 26-11-2023			
73879 W-1	NW SEC 24 TWP 60 RGE 14 W5M WHITECOURT CHICKADEE CREEK CULVERT ON PROVINCIAL HIGHWAY 43, 18 KM N OF WHITECOURT	NORTH CENTRAL REGION EDSON CT WOODLANDS	Alberta Transportation (AIT) CMA12 WEST YELLOWHEAD	AP 43:14 L1 22.939 CHICKADEE CREEK (WATERCRS-ST)	BRIDGE CULV	RV 1958	1 4458.0	13.0		44.4 42.5 08-01-2025			7.6
73879 E-2	NE SEC 24 TWP 60 RGE 14 W5M WHITECOURT CHICKADEE CREEK CULVERT ON PROVINCIAL HIGHWAY 43, 18 KM N OF WHITECOURT	NORTH CENTRAL REGION EDSON CT WOODLANDS	Alberta Transportation (AIT) CMA12 WEST YELLOWHEAD	SP 43:14 R1 23.099 CHICKADEE CREEK (WATERCRS-ST)	BRIDGE CULV	RV 1999	1 6160.0	12.4 0.0		66.7 62.9 08-01-2025			18.5
73881 -1	SW SEC 28 TWP 87 RGE 10 W6M CLEAR PRAIR LATHROP CREEK CULVERT ON LOCAL ROAD, 37 KM NW OF WORSLEY	PEACE REGION GRANDE PRAIRIE CT CLEAR HILLS	CLEAR HILLS COUNTY UNDEFINED CMA CENTRAL PEACE-NOTLEY	SP LOCAL ROAD LATHROP CREEK (WATERCRS-ST)	BRIDGE CULV	RV 1996	1 3360.0	8.0 10.0		55.6 65.0 03-05-2020			11.1
73882 -1	SW SEC 14 TWP 14 RGE 8 W4M SUFFIELD CATTLEPASS CULVERT ON PROVINCIAL HIGHWAY 1 NEAR SUFFIELD	SOUTHERN REGION LETHBRIDGE CT CYPRESS	Alberta Transportation (AIT) CMA23 BROOKS-MEDICINE HAT	MP-BP-RPE-MP 1:20 R1 33.520, 1:20 L1 33.491 TRAIL-ANIMAL OVER SP	BRIDGE CULV	SP 1952	1 1980.0	25.0 0.0		66.7 68.5 27-05-2024			2.1
73883 -1	SE SEC 34 TWP 13 RGE 7 W4M REDCLIFF CATTLEPASS ON HIGHWAY 1, 8 KM NW OF REDCLIFF	SOUTHERN REGION LETHBRIDGE CT CYPRESS	Alberta Transportation (AIT) CMA23 BROOKS-MEDICINE HAT	BP-SPE 1:20 R1 44.028, 1:20 L1 44.005 TRAIL-ANIMAL OVER SP	BRIDGE CULV	SP 1952	1 1750.0	25.0 		55.6 61.8 27-05-2024			3.7
73884 -1	SW SEC 30 TWP 12 RGE 5 W4M MEDICINE HAT SEVEN PERSON CULVERT ON LOCAL ROAD NEAR MEDICINE HAT	SOUTHERN REGION LETHBRIDGE MEDICINE HAT	MEDICINE HAT UNDEFINED CMA CYPRESS-MEDICINE HAT	SP;SP LOCAL ROAD SEVEN PERSONS CREEK (WATERCRS-ST)	BRIDGE CULV	RV 1910	2 4300.0						
73885 -1	NE SEC 23 TWP 19 RGE 15 W4M BROOKS CATTLEPASS CULVERT ON PROVINCIAL HIGHWAY 1 NEAR BROOKS	SOUTHERN REGION LETHBRIDGE CT NEWELL	Alberta Transportation (AIT) CMA23 BROOKS-MEDICINE HAT	RPE-BP 1:18 R1 1.618, 1:18 L1 1.636 TRAIL-ANIMAL OVER SP	BRIDGE CULV	SP 1952	1 1980.0	25.4 		22.2 41.9 25-06-2024			3.3
73887 -1	NW SEC 31 TWP 19 RGE 15 W4M ROSEMARY CATTLEPASS CULVERT ON PROVINCIAL HIGHWAY 1 NEAR ROSEMARY	SOUTHERN REGION LETHBRIDGE CT NEWELL	Alberta Transportation (AIT) CMA23 BROOKS-MEDICINE HAT	RPE-BP 1:16 R1 48.634, 1:16 L1 48.604 TRAIL-ANIMAL OVER SP	BRIDGE CULV	SP 1952	1 1980.0	25.6 		33.3 44.3 24-06-2024			3.3
73889 -1	SW SEC 24 TWP 20 RGE 17 W4M COUNTESS CATTLEPASS ON HIGHWAY 1, 17 KM SE OF BASSANO	SOUTHERN REGION LETHBRIDGE CT NEWELL	Alberta Transportation (AIT) CMA23 BROOKS-MEDICINE HAT	RPE-BP 1:16 L1 35.324, 1:16 R1 35.345 TRAIL-ANIMAL OVER SP	BRIDGE CULV	SP 1952	1 2000.0	25.4 		33.3 45.7 24-06-2024			2.1
73891 -1	NE SEC 28 TWP 20 RGE 17 W4M L.K. RANCHES HIGHWAY 1 OVER L.K. RANCHES ROAD FLYOVER, 13 KM SE OF BASSANO	SOUTHERN REGION LETHBRIDGE CT NEWELL	Alberta Transportation (AIT) CMA23 BROOKS-MEDICINE HAT	BP 1:16 L1 30.449, 1:16 R1 30.469 MUNICIPAL	BRIDGE CULV	GF 1985	1 4900.0	25.7 		66.7 60.4 24-06-2024			5.5 4.9 4.9
73892 -2	SW SEC 11 TWP 19 RGE 14 W4M BROOKS EID IRRIGATION CANAL CULVERT ON LOCAL ROAD NEAR BROOKS	SOUTHERN REGION LETHBRIDGE CT NEWELL	COUNTY OF NEWELL UNDEFINED CMA BROOKS-MEDICINE HAT	MP LOCAL ROAD EID - ONE TREE CK (WATERCRS-IC)	BRIDGE CULV	IC 2004	1 3000.0	9.0 -4.0		100.0 96.7 18-12-2023			6.0
73893 -1	SW SEC 21 TWP 73 RGE 19 W5M HIGH PRAIRIE STONY CREEK CULVERT ON PROVINCIAL HIGHWAY 747 NEAR HIGH PRAIRIE	PEACE REGION PEACE RIVER CT BIG LAKES	Alberta Transportation (AIT) CMA06 LESSER SLAVE LAKE	SP 747:02 C1 28.654 STONY CREEK (WATERCRS-ST)	BRIDGE CULV	RV 1975	1 3145.0	9.0 -33.0		44.4 56.5 04-01-2024			5.2
73894 -1	SE SEC 12 TWP 53 RGE 6 W5M SEBA BEACH WATERCOURSE CULVERT ON LOCAL ROAD, 2 KM W OF SEBA BEACH	NORTH CENTRAL REGION STONY PLAIN CT PARKLAND	PARKLAND COUNTY UNDEFINED CMA DRAYTON VALLEY-DEVON	SP LOCAL ROAD TRIBUTARY TO WABAMUN CREEK	BRIDGE CULV	RV 1952	1 1810.0	7.9 		22.2 42.4 01-06-2021			3.0
73895 -2	NW SEC 6 TWP 6 RGE 5 W4M MANYBERRIES WATERCOURSE CULVERT ON PROVINCIAL HIGHWAY 889 NEAR MANYBERRIES	SOUTHERN REGION LETHBRIDGE CT FORTY MILE	Alberta Transportation (AIT) CMA24 TABER-WARNER	MP 889:02 C1 5.901 IRRIGATION CREEK (WATERCRS-ST)	BRIDGE CULV	RV 2001	1 2400.0	6.5 		88.9 81.8 12-01-2022			3.8
73896 -1	NW SEC 23 TWP 50 RGE 7 W5M ROUND VALLEY TRIBUTARY TO MISHOW CREEK CULVERT ON LOCAL ROAD, 14 KM N OF DRAYTON VALLEY	NORTH CENTRAL REGION STONY PLAIN CT BRAZEAU	BRAZEAU COUNTY UNDEFINED CMA DRAYTON VALLEY-DEVON	SPE;SP LOCAL ROAD TRIBUTARY TO MISHOW CREEK (WATERCRS-	BRIDGE CULV	RV 1987	2 3700.0	6.3 -15.0		55.6 56.3 13-07-2021			6.8
73897 E-1	NW SEC 25 TWP 12 RGE 6 W4M MEDICINE HAT HIGHWAY 1 OVER GERSHAW DRIVE INTERCHANGE, AT MEDICINE HAT	SOUTHERN REGION LETHBRIDGE MEDICINE HAT	Alberta Transportation (AIT) CMA23 CYPRESS-MEDICINE HAT	CV 1:21 R1 6.145 3:17 R1 5.974, 3:17 L1 5.978	MAJOR BRIDGE	GS 1976 1976	3 25.0 	14.6 49.4 -9.0	28.0 49.0 62.0	33.3 28.0 29-05-2024			6.1 5.3 5.8


		Transportation Infrastructure Management System										2025/03/06	
		Bridge Structures Report											
		All 'IN SERVICE' Structures - Sorted By: File Number											
Page 332 of 772													
BF	Legal Land Location Structure Name Location Description	Region District Municipality	Managed By CMA Constituency	Span Types Located On Located Over	Structure Type	Usage Yr Built Yr Supstr	No. Spans Pipes Max Span Length Max Pipe Dia	Clear Rdwy Nom Length Skew	Single (t) Semi (t) Train (t)	Stru Suff Insp	Rat. % Rat. % Date	Theor VCL On Meas VCL On	Deck Height Theor VCL Over Meas VCL Over
73897 W-2	NW SEC 25 TWP 12 RGE 6 W4M MEDICINE HAT HIGHWAY 1 OVER GERSHAW DRIVE INTERCHANGE, AT MEDICINE HAT	SOUTHERN REGION LETHBRIDGE MEDICINE HAT	Alberta Transportation (AIT) CMA23 BROOKS-MEDICINE HAT	CV 1:21 L1 6.151 3:17 L1 5.983, 3:17 R1 5.978	MAJOR BRIDGE	GS 1976 1976	3 25.0	17.3 49.4 -9.0	28.0 49.0 62.0		38.9 40.4 29-05-2024		6.1 5.3 5.4
73897 ZW1-3	NW SEC 25 TWP 12 RGE 6 W4M MEDICINE HAT HIGHWAY 1 OVER GERSHAW DRIVE INTERCHANGE, AT MEDICINE HAT	SOUTHERN REGION LETHBRIDGE MEDICINE HAT	Alberta Transportation (AIT) CMA23 CYPRESS-MEDICINE HAT	1:21 L1 6.547 1:21 L1 6.547	TUBE STRUCTURE	1976					55.6 29-05-2024		5.5
73898 -1	SW SEC 27 TWP 79 RGE 21 W5M FALHER LALBY CREEK CULVERT ON LOCAL ROAD NEAR FALHER	PEACE REGION PEACE RIVER MD SMOKY RIVER	M.D. OF SMOKY RIVER NO. UNDEFINED CMA CENTRAL PEACE-NOTLEY	RPP;MP LOCAL ROAD TRIBUTARY TO LALBY CREEK (WATERCRS-	BRIDGE CULV	RV 1963	2 1841.0	9.0			55.6 58.0 29-10-2020		2.1
73899 -1	NW SEC 6 TWP 27 RGE 6 W5M WAIPAROUS WAIPAROUS CREEK BRIDGE ON PROVINCIAL HIGHWAY 40 NEAR COCHRANE	SOUTHERN REGION CALGARY WAIPAROUS	Alberta Transportation (AIT) CMA28 BANFF-KANANASKIS	PT, TT 40:14 C1 17.039 WAIPAROUS CREEK (WATERCRS-ST)	MAJOR BRIDGE	RV 1930 1930	4 15.2	5.5 45.0	18.7 32.8 46.8		27.8 15.8 13-09-2023		7.0
73900 -1	SW SEC 9 TWP 78 RGE 22 W5M GIROUXVILLE WATERCOURSE CULVERT ON LOCAL ROAD NEAR GIROUXVILLE	PEACE REGION PEACE RIVER MD SMOKY RIVER	M.D. OF SMOKY RIVER NO. UNDEFINED CMA CENTRAL PEACE-NOTLEY	SP LOCAL ROAD TRIBUTARY TO HUNTING CREEK	BRIDGE CULV	RV 1983	1 2740.0	7.3			66.7 68.7 23-10-2022		3.0
73901 -1	NW SEC 1 TWP 58 RGE 8 W4M ST. PAUL ATIMOSWE CREEK CULVERT ON HIGHWAY 29, 13 KM E OF ST. PAUL	NORTH CENTRAL REGION ATHABASCA CT ST PAUL	Alberta Transportation (AIT) CMA08 BONNYVILLE-COLD LAKE-ST.	SP 29:10 C1 31.510 ATIMOSWE CREEK (WATERCRS-ST)	BRIDGE CULV	RV 1996	1 3670.0	11.0			77.8 74.9 16-06-2024		6.1
73902 -1	SE SEC 1 TWP 56 RGE 8 W4M ELK POINT TRIBUTARY TO NORTH SASKATCHEWAN RIVER CULVERT ON LOCAL ROAD, 19 KM SW OF	NORTH CENTRAL REGION ATHABASCA CT ST PAUL	COUNTY OF ST. PAUL NO. 19 UNDEFINED CMA BONNYVILLE-COLD LAKE-ST.	MP LOCAL ROAD SILER CREEK (WATERCRS-ST)	BRIDGE CULV	RV 1998	1 1800.0	7.0			88.9 77.2 01-10-2020		4.4
73903 -2	SE SEC 28 TWP 15 RGE 2 W5M LONGVIEW CATTLEPASS BRIDGE ON HWY 22, 29 KM S OF LONGVIEW	SOUTHERN REGION LETHBRIDGE MD RANCHLAND	Alberta Transportation (AIT) CMA27 LIVINGSTONE-MACLEOD	SLC 22:10 C1 9.974 TRAIL-ANIMAL	MAJOR BRIDGE	SP 2022 2022	1 20.0	12.4 20.0	28.0 49.0 62.0		100.0 76.6 20-08-2024		
73904 -1	SW SEC 16 TWP 56 RGE 3 W4M LINDBERGH FROG CREEK CULVERT ON PROVINCIAL HIGHWAY 897 NEAR LINDBERGH	NORTH CENTRAL REGION ATHABASCA UNIPOUHEOS #121	Alberta Transportation (AIT) CMA08 BONNYVILLE-COLD LAKE-ST.	SP;SP 897:08 C1 8.384 FROG CREEK (WATERCRS-ST)	BRIDGE CULV	RV 1953	2 1810.0	9.6 3.0			44.4 40.7 08-11-2024		8.8
73905 -1	SE SEC 10 TWP 18 RGE 13 W4M TILLEY CATTLEPASS CULVERT ON PROVINCIAL HIGHWAY 1 NEAR TILLEY	SOUTHERN REGION LETHBRIDGE CT NEWELL	Alberta Transportation (AIT) CMA23 BROOKS-MEDICINE HAT	MP 1:18 R1 25.292, 1:18 L1 25.307 TRAIL-ANIMAL OVER SP	BRIDGE CULV	SP 1989	1 2400.0	25.0			66.7 67.5 25-06-2024		3.6
73907 ZN2-2	NE SEC 23 TWP 24 RGE 1 W5M CALGARY - 16 AVENUE NORTH OVER DEERFOOT TRAIL 16 AVENUE NORTH OVER DEERFOOT TRAIL INTERCHANGE, AT CALGARY	SOUTHERN REGION CALGARY CALGARY	Alberta Transportation (AIT) DEERFOOT/STONEY CALGARY-KLEIN	2:15 R1 34.669 2:15 R1 34.669	TUBE STRUCTURE	1971					61.1 14-05-2023		
73907 ZN3-3	NE SEC 23 TWP 24 RGE 1 W5M CALGARY - 16 AVENUE NORTH OVER DEERFOOT TRAIL 16 AVENUE NORTH OVER DEERFOOT TRAIL INTERCHANGE, AT CALGARY	SOUTHERN REGION CALGARY CALGARY	Alberta Transportation (AIT) DEERFOOT/STONEY CALGARY-KLEIN	RAMP 4090-1 E RAMP 4090-1 E	TUBE STRUCTURE	1971					61.1 14-05-2023		
73907 E-4	NE SEC 23 TWP 24 RGE 1 W5M CALGARY 16 AVENUE NORTH OVER DEERFOOT TRAIL INTERCHANGE, AT CALGARY	SOUTHERN REGION CALGARY CALGARY	Alberta Transportation (AIT) DEERFOOT/STONEY CALGARY-MOUNTAIN VIEW	CV 1:09 R1 13.941 2:15 R1 35.233, 2:15 L1 35.345	MAJOR BRIDGE	GS 1971 1971	2 44.2	22.0 88.4			44.4 47.9 24-05-2023		5.5 5.4 5.4
73907 ZN1-5	SW SEC 24 TWP 24 RGE 1 W5M CALGARY 16 AVE N 16 AVENUE NORTH OVER DEERFOOT TRAIL INTERCHANGE, AT CALGARY	SOUTHERN REGION CALGARY CALGARY	Alberta Transportation (AIT) DEERFOOT/STONEY CALGARY-KLEIN	2:15 R1 34.115 2:15 R1 34.115	TRUSS (CANTILEV ER) STRUCTURE	2011					88.9 14-05-2023		6.0
73908 E-1	NE SEC 23 TWP 24 RGE 1 W5M CALGARY CPR OVERPASS ON 16 AVENUE NORTH (ALSO OVER NOSE CREEK), AT CALGARY	SOUTHERN REGION CALGARY CALGARY	Alberta Transportation (AIT) UNDEFINED CMA CALGARY-MOUNTAIN VIEW	PJ 1:09 R1 13.690 RAILWAY CPR ,NOSE CREEK (WATERCRS-ST)	MAJOR BRIDGE	RO 1971 1971	4 30.5	15.2 104.5			33.3 44.2 16-10-2024		6.7
73908 W-2	SE SEC 26 TWP 24 RGE 1 W5M CALGARY - CPR OVERPASS ON 16 AVENUE NORTH CPR OVERPASS ON 16 AVENUE NORTH (ALSO OVER NOSE CREEK), AT CALGARY	SOUTHERN REGION CALGARY CALGARY	Alberta Transportation (AIT) UNDEFINED CMA CALGARY-KLEIN	PJ 1:09 L1 13.660 RAILWAY CPR ,NOSE CREEK (WATERCRS-ST)	MAJOR BRIDGE	RO 1971 1971	4 27.6	15.2 99.2			38.9 47.2 16-10-2024		6.7
73908 ZE1-3	NE SEC 23 TWP 24 RGE 1 W5M CALGARY CPR OVERPASS ON 16 AVENUE NORTH (ALSO OVER NOSE CREEK), AT CALGARY	SOUTHERN REGION CALGARY CALGARY	Alberta Transportation (AIT) UNDEFINED CMA CALGARY-MOUNTAIN VIEW	LOCAL ROAD LOCAL ROAD	POLE STRUCTURE (CANTILEVER)	2004					50.0 13-05-2023		
73909 -1	SE SEC 24 TWP 19 RGE 15 W4M BROOKS EID CANAL CONCRETE BOX CULVERT ON HIGHWAY 1, 4 KM W OF BROOKS	SOUTHERN REGION LETHBRIDGE CT NEWELL	Alberta Transportation (AIT) CMA23 BROOKS-MEDICINE HAT	BP-MP 1:18 R1 3.115, 1:18 L1 3.133 EID - IRRIGATION C (WATERCRS-IC)	BRIDGE CULV	IC 1952	1 1200.0	25.4			55.6 47.3 24-06-2024		2.4
73910 -1	NE SEC 3 TWP 20 RGE 16 W4M ROSEMARY EID IRRIGATION CANAL CULVERT ON PROVINCIAL HIGHWAY 1 NEAR ROSEMARY	SOUTHERN REGION LETHBRIDGE CT NEWELL	Alberta Transportation (AIT) CMA23 BROOKS-MEDICINE HAT	BP-RPE 1:16 R1 44.160, 1:16 L1 44.136 EID - MATZHIWIN CK (WATERCRS-IC)	BRIDGE CULV	IC 1952	1 2000.0	25.0			66.7 68.1 24-06-2024		2.4
73911 -1	SW SEC 34 TWP 46 RGE 20 W4M CAMROSE CNR OVER LOCAL ROAD NEAR CAMROSE	CENTRAL REGION VERMILION CAMROSE	Canadian National Railways UNDEFINED CMA CAMROSE	XT RAILWAY CNR LOCAL ROAD	MAJOR BRIDGE	RU 1911 1911	1 1.0	1.0					
73913 -2	SW SEC 5 TWP 11 RGE 4 W4M DUNMORE GROS VENTRE BRIDGE ON LOCAL ROAD NEAR DUNMORE	SOUTHERN REGION LETHBRIDGE CT CYPRESS	CYPRESS COUNTY UNDEFINED CMA CYPRESS-MEDICINE HAT	MP;MP LOCAL ROAD TRIBUTARY TO GROS VENTRE CREEK	BRIDGE CULV	RV 2003	2 1400.0	9.2			77.8 81.3 01-06-2024		2.7

		<div>Transportation Infrastructure Management System</div> <div>Bridge Structures Report</div> <div>All 'IN SERVICE' Structures - Sorted By: File Number</div>										2025/03/06	
												Page 333 of 772	
BF	Legal Land Location Structure Name Location Description	Region District Municipality	Managed By CMA Constituency	Span Types Located On Located Over	Structure Type	Usage Yr Built Yr Supstr	No. Spans Pipes Max Span Length Max Pipe Dia	Clear Rdwy Nom Length Skew	Single (t) Semi (t) Train (t)	Stru Suff Insp	Rat. % Rat. % Date	Theor VCL On Meas VCL On	Deck Height Theor VCL Over Meas VCL Over
73914 -1	SE SEC 27 TWP 11 RGE 5 W4M DUNMORE WATERCOURSE CULVERT ON LOCAL ROAD NEAR DUNMORE	SOUTHERN REGION LETHBRIDGE CT CYPRESS	CYPRESS COUNTY UNDEFINED CMA CYPRESS-MEDICINE HAT	RPE LOCAL ROAD TRIBUTARY TO BULLSHEAD CREEK	BRIDGE CULV	RV 1983	1 3650.0	8.6 15.0			55.6 67.8 02-07-2022		3.9
73915 -1	SW SEC 20 TWP 25 RGE 2 W5M CALGARY WATERCOURSE CULVERT ON PROVINCIAL HIGHWAY 01A NEAR CALGARY	SOUTHERN REGION CALGARY CALGARY	CALGARY UNDEFINED CMA CALGARY-NORTH WEST	MP 1A:07 L1 0.269, 1A:07 R1 0.250 TRIBUTARY TO BOW RIVER (WATERCRS-ST)	BRIDGE CULV	RV 1994	1 2200.0	24.8					6.3
73917 -1	SE SEC 18 TWP 26 RGE 4 W5M COCHRANE CATTLEPASS CULVERT ON PROVINCIAL HIGHWAY 01A NEAR COCHRANE	SOUTHERN REGION CALGARY CT ROCKY VIEW	Alberta Transportation (AIT) CMA28 BANFF-KANANASKIS	MP 1A:06 C1 8.759 TRAIL-ANIMAL OVER SP	BRIDGE CULV	SP 1987	1 2200.0	11.6			88.9 87.3 18-10-2024		4.4
73918 -1	NW SEC 14 TWP 26 RGE 5 W5M COCHRANE CATTLEPASS CULVERT ON PROVINCIAL HIGHWAY 01A NEAR COCHRANE	SOUTHERN REGION CALGARY CT ROCKY VIEW	Alberta Transportation (AIT) CMA28 BANFF-KANANASKIS	MP 1A:06 C1 3.810 TRAIL-ANIMAL OVER SP	BRIDGE CULV	SP 1987	1 2200.0	11.4			77.8 80.5 18-10-2024		3.5
73919 E-1	SE SEC 1 TWP 57 RGE 7 W5M SANGUDO PEMBINA RIVER BRIDGE ON HIGHWAY 43, AT N BOUNDARY OF SANGUDO	NORTH CENTRAL REGION STONY PLAIN CT LAC STE. ANNE	Alberta Transportation (AIT) CMA12 LAC STE. ANNE-PARKLAND	RB 43:18 R1 17.353 PEMBINA RIVER (WATERCRS-ST)	MAJOR BRIDGE	RV 1955 1955	6 31.1	9.5 136.6	44.2 69.6 84.4	44.4 48.8 17-11-2023			12.8
73920 W-1	SE SEC 28 TWP 61 RGE 16 W5M FOX CK TWO CREEK BRIDGE ON PROVINCIAL HIGHWAY 43, 32 KM SE OF FOX CREEK	PEACE REGION GRANDE PRAIRIE MD GREENVIEW	Alberta Transportation (AIT) CMA03 CENTRAL PEACE-NOTLEY	RD 43:12 L1 33.904 TWO CREEK (WATERCRS-ST)	MAJOR BRIDGE	RV 1976 1976	3 21.3	13.4 60.6 35.0	28.0 49.0 62.0	44.4 49.1 28-05-2023			8.8
73920 E-2	SE SEC 28 TWP 61 RGE 16 W5M WHITECOURT TWO CREEK CULVERT ON PROVINCIAL HIGHWAY 43, 32 KM SE OF FOX CREEK	PEACE REGION GRANDE PRAIRIE MD GREENVIEW	Alberta Transportation (AIT) CMA03 CENTRAL PEACE-NOTLEY	SCA 43:12 L1 33.939 TWO CREEK (WATERCRS-ST)	BRIDGE CULV	RV 2000	1 8943.0	12.4 35.0		55.6 62.1 28-05-2023			8.4
73921 W-1	SE SEC 35 TWP 61 RGE 18 W5M FOX CREEK IOSEGUN RIVER BRIDGE ON HIGHWAY 43, 17 KM SE OF FOX CREEK	PEACE REGION GRANDE PRAIRIE MD GREENVIEW	Alberta Transportation (AIT) CMA03 CENTRAL PEACE-NOTLEY	RM 43:12 L1 17.024 IOSEGUN RIVER (WATERCRS-ST)	MAJOR BRIDGE	RV 1980 1980	3 12.0	13.1 36.0 -30.0	28.0 49.0 62.0	38.9 44.7 02-05-2024			6.4
73921 E-2	SE SEC 35 TWP 61 RGE 18 W5M FOX CREEK IOSEGUN RIVER BRIDGE ON HIGHWAY 43, 17 KM SE OF FOX CREEK	PEACE REGION GRANDE PRAIRIE MD GREENVIEW	Alberta Transportation (AIT) CMA03 CENTRAL PEACE-NOTLEY	SCC 43:12 R1 16.968 IOSEGUN RIVER (WATERCRS-ST)	MAJOR BRIDGE	RV 2002 2002	3 12.0	12.5 32.0	28.0 49.0 62.0	66.7 64.1 28-05-2023			6.0
73922 -1	NW SEC 34 TWP 57 RGE 15 W4M SHANDRO NORTH SASKATCHEWAN RIVER BRIDGE ON HIGHWAY 857, 16 KM N OF WILLINGDON	NORTH CENTRAL REGION ATHABASCA CT SMOKY LAKE	Alberta Transportation (AIT) CMA07 ATHABASCA-BARRHEAD-	DT, WG 857:06 C1 16.320 NORTH SASKATCHEWAN RIVER (WATERCRS-	MAJOR BRIDGE	RV 1962 1961	7 61.0	8.5 341.6	30.8 53.9 63.4	38.9 44.4 18-08-2022			15.2
73923 E-1	SW SEC 28 TWP 9 RGE 18 W4M CRANFORD SMRID CANAL SITE 35A BRIDGE ON HIGHWAY 3, 3 KM W OF CRANFORD	SOUTHERN REGION LETHBRIDGE MD TABER	Alberta Transportation (AIT) CMA24 TABER-WARNER	SCC 3:10 R1 28.456 SMR - IRRIGATION C (WATERCRS-IC)	MAJOR BRIDGE	IC 1994 1994	3 14.0	12.4 42.0 30.0	28.0 49.0 62.0	66.7 60.4 21-02-2024			13.5
73923 W-2	SW SEC 28 TWP 9 RGE 18 W4M CRANFORD SMRID CANAL SITE 35A BRIDGE ON HIGHWAY 3, 3 KM W OF CRANFORD	SOUTHERN REGION LETHBRIDGE MD TABER	Alberta Transportation (AIT) CMA24 TABER-WARNER	SCC 3:10 L1 28.433 SMR - IRRIGATION C (WATERCRS-IC)	MAJOR BRIDGE	IC 1996 1996	3 14.0	12.4 42.0 30.0	28.0 49.0 62.0	77.8 68.2 21-02-2024			5.7
73924 S-1	NE SEC 7 TWP 8 RGE 20 W4M LETHBRIDGE SMRID CANAL SITE 17A ON HIGHWAY 4, 13 KM SE OF LETHBRIDGE	SOUTHERN REGION LETHBRIDGE CT LETHBRIDGE	Alberta Transportation (AIT) CMA25 TABER-WARNER	SMC 4:06 L1 17.741 SMR - IRRIGATION C (WATERCRS-IC)	MAJOR BRIDGE	IC 1987 1987	4 10.0	13.3 40.0	28.0 49.0 62.0	66.7 62.8 24-08-2023			6.4
73924 N-2	NE SEC 7 TWP 8 RGE 20 W4M LETHBRIDGE SMRID CANAL SITE 17A ON HIGHWAY 4, 13 KM SE OF LETHBRIDGE	SOUTHERN REGION LETHBRIDGE CT LETHBRIDGE	Alberta Transportation (AIT) CMA25 TABER-WARNER	SCC 4:06 R1 17.742 SMR - IRRIGATION C (WATERCRS-IC)	MAJOR BRIDGE	IC 1997 1997	4 12.0	12.4 46.0 11.0	28.0 49.0 62.0	77.8 63.9 24-08-2023			6.0
73925 -1	NW SEC 13 TWP 6 RGE 21 W4M RAYMOND SMRID CANAL CULVERT 5A ON HIGHWAY 52, 3 KM E OF RAYMOND	SOUTHERN REGION LETHBRIDGE CT WARNER	Alberta Transportation (AIT) CMA25 TABER-WARNER	BP;BP;BP;BP 52:02 C1 4.916 SMR - IRRIGATION C (WATERCRS-IC)	BRIDGE CULV	IC 1989	4 4525.0	11.9		77.8 73.0 24-04-2023			6.8
73926 -1	NW SEC 34 TWP 38 RGE 24 W4M ALIX CNR OVER LOCAL ROAD NEAR ALIX	CENTRAL REGION RED DEER CT LACOMBE	Canadian National Railways UNDEFINED CMA LACOMBE-PONOKA	XT RAILWAY CNR LOCAL ROAD	MAJOR BRIDGE	RU 1950 1950	6 13.5	34.7					4.6
73927 -1	NW SEC 34 TWP 78 RGE 8 W6M SPIRIT RIVER TRIBUTARY TO HOWARD CREEK CULVERT ON HIGHWAY 49, 20 KM W OF SPIRIT RIVER	PEACE REGION GRANDE PRAIRIE CT SADDLE HILLS	Alberta Transportation (AIT) CMA05 CENTRAL PEACE-NOTLEY	SPE 49:04 C1 5.773 TRIBUTARY TO HOWARD CREEK	BRIDGE CULV	RV 1966	1 1811.0	11.0		66.7 57.4 25-11-2023			2.7
73928 -1	SE SEC 34 TWP 78 RGE 8 W6M SPIRIT RIVER HOWARD CREEK CULVERT ON HIGHWAY 49, 19 KM W OF SPIRIT RIVER	PEACE REGION GRANDE PRAIRIE CT SADDLE HILLS	Alberta Transportation (AIT) CMA05 CENTRAL PEACE-NOTLEY	SP 49:04 C1 6.165 HOWARD CREEK (WATERCRS-ST)	BRIDGE CULV	RV 1992	1 4115.0	11.0		66.7 61.6 25-11-2023			11.2
73932 -2	NE SEC 7 TWP 48 RGE 24 W4M MILLET TRIBUTARY TO PIPESTONE CREEK CULVERT ON HIGHWAY 2A, 12 KM S OF LEDUC	NORTH CENTRAL REGION STONY PLAIN CT LEDUC	Alberta Transportation (AIT) CMA11 MASKWACIS-WETASKIWIN	MP 2A:26 C1 18.182 2ND ORDER TRIBUTARY TO PIPESTONE	BRIDGE CULV	RV 2002	1 2400.0	10.5 -20.0		88.9 85.0 21-08-2023			2.7
73933 -2	NW SEC 16 TWP 47 RGE 24 W4M MILLET CATTLEPASS ON HIGHWAY 2A, 4 KM S OF MILLET	CENTRAL REGION RED DEER CT WETASKIWIN	Alberta Transportation (AIT) CMA17 MASKWACIS-WETASKIWIN	MP 2A:26 C1 9.902 WATERCOURSE (WATERCRS-NI)	BRIDGE CULV	RV 2005	1 1600.0	12.0		88.9 83.5 08-08-2021			2.8
73935 -1	NW SEC 9 TWP 73 RGE 19 W5M TRIANGLE WATERCOURSE CULVERT ON PROVINCIAL HIGHWAY 747 NEAR TRIANGLE	PEACE REGION PEACE RIVER CT BIG LAKES	Alberta Transportation (AIT) CMA06 LESSER SLAVE LAKE	SSP 747:02 C1 25.989 TRIBUTARY TO STONY CK (WATERCRS-ST)	BRIDGE CULV	RV 1956	1 1800.0	10.0 -45.0		88.9 76.8 04-01-2024			7.6

		Transportation Infrastructure Management System										2025/03/06	
		Bridge Structures Report											
		All 'IN SERVICE' Structures - Sorted By: File Number										Page 334 of 772	
BF	Legal Land Location Structure Name Location Description	Region District Municipality	Managed By CMA Constituency	Span Types Located On Located Over	Structure Type	Usage Yr Built Yr Supstr	No. Spans Pipes Max Span Length Max Pipe Dia	Clear Rdwy Nom Length Skew	Single (t) Semi (t) Train (t)	Stru Suff Insp	Rat. % Rat. % Date	Theor VCL On Meas VCL On	Deck Height Theor VCL Over Meas VCL Over
73936 -1	NW SEC 23 TWP 24 RGE 28 W4M CALGARY WID CANAL CULVERT ON HIGHWAY 1, 9 KM W OF CALGARY (CHESTERMERE LAKE)	SOUTHERN REGION CALGARY CT ROCKY VIEW	Alberta Transportation (AIT) CMA30 CHESTERMERE-	MPE;MPE 1:10 R1 8.576, 1:10 L1 8.599 WID - IRRIGATION C (WATERCRS-IC)	BRIDGE CULV	IC 1970	2 2142.0	24.5 10.0			22.2 20.0 16-07-2024		4.5
73937 -1	NW SEC 12 TWP 24 RGE 27 W4M LANGDON WID IRRIGATION CANAL CULVERT ON PROVINCIAL HIGHWAY 1 NEAR LANGDON	SOUTHERN REGION CALGARY CT ROCKY VIEW	Alberta Transportation (AIT) CMA30 CHESTERMERE-	MP;MP 1:12 R1 2.148, 1:12 L1 2.147 WID - IRRIGATION C (WATERCRS-IC)	BRIDGE CULV	IC 1955	2 1200.0	26.8			55.6 49.2 17-07-2024		6.7
73938 -2	SW SEC 4 TWP 21 RGE 25 W4M MOSSLEIGH 2ND ORDER TRIBUTARY TO BOW RIVER CULVERT ON HIGHWAY 24, 14 KM SE OF	SOUTHERN REGION LETHBRIDGE CT VULCAN	Alberta Transportation (AIT) CMA30 CARDSTON-SIKSIKA	MP 24:02 C1 29.972 TRIBUTARY TO BOW RIVER (WATERCRS-ST)	BRIDGE CULV	RV 2003	1 3300.0	11.8			88.9 84.3 21-08-2023		3.9
73939 -1	SE SEC 32 TWP 21 RGE 25 W4M CARSELAND CATTLEPASS CULVERT ON PROVINCIAL HIGHWAY 24 NEAR CARSELAND	SOUTHERN REGION LETHBRIDGE CT VULCAN	Alberta Transportation (AIT) CMA30 CARDSTON-SIKSIKA	SPE 24:02 C1 38.113 TRAIL-ANIMAL OVER SP	BRIDGE CULV	SP 1983	1 2450.0	22.0			77.8 70.6 21-08-2023		3.1
73940 -1	NW SEC 1 TWP 12 RGE 5 W4M DUNMORE TRIBUTARY TO ROSS CREEK CULVERT ON HIGHWAY 1, 2 KM E OF DUNMORE	SOUTHERN REGION LETHBRIDGE CT CYPRESS	Alberta Transportation (AIT) CMA23 CYPRESS-MEDICINE HAT	MP-BP-MP 1:22 R1 5.148, 1:22 L1 5.123 TRIBUTARY TO ROSS CREEK (WATERCRS-ST)	BRIDGE CULV	RV 1953	1 1200.0	26.0			77.8 71.1 28-05-2024		2.0
73943 -2	SW SEC 14 TWP 31 RGE 16 W4M CRAIGMYLE WATERCOURSE CULVERT ON PROVINCIAL HIGHWAY 9 NEAR CRAIGMYLE	CENTRAL REGION HANNA CT STARLAND	Alberta Transportation (AIT) CMA21 DRUMHELLER-STETTLER	MP 9:08 C1 38.351 TRIBUTARY TO BULLPOUND CREEK	BRIDGE CULV	RV 2001	1 2700.0	12.1			77.8 79.0 30-05-2023		
73944 -1	SW SEC 25 TWP 59 RGE 10 W5M BLUE RIDGE BULL CREEK CULVERT ON LOCAL ROAD, 1 KM SE OF BLUE RIDGE	NORTH CENTRAL REGION EDSON CT WOODLANDS	WOODLANDS COUNTY UNDEFINED CMA WEST YELLOWHEAD	SPE LOCAL ROAD BULL CREEK (WATERCRS-ST)	BRIDGE CULV	RV 1978	1 2744.0	8.4 45.0			55.6 62.9 19-08-2022		8.2
73947 -2	SW SEC 28 TWP 49 RGE 5 W5M LINDALE TRIBUTARY TO POPLAR CREEK CULVERT ON LOCAL ROAD, 1 KM W OF LINDALE	NORTH CENTRAL REGION STONY PLAIN CT BRAZEAU	BRAZEAU COUNTY UNDEFINED CMA DRAYTON VALLEY-DEVON	SP LOCAL ROAD TRIBUTARY TO POPLAR CREEK (WATERCRS-	BRIDGE CULV	RV 2002	1 3670.0	9.0 15.0			77.8 77.8 10-10-2024		11.7
73948 -1	SE SEC 16 TWP 6 RGE 19 W4M RAYMOND RID IRRIGATION CANAL CULVERT ON PROVINCIAL HIGHWAY 52 NEAR RAYMOND	SOUTHERN REGION LETHBRIDGE CT WARNER	Alberta Transportation (AIT) UNDEFINED CMA TABER-WARNER	MP 52:02 C1 20.885 RID - IRRIGATION C (WATERCRS-IC)	BRIDGE CULV	IC 1992	1 1800.0	10.0			77.8 69.3 24-04-2023		2.9
73949 -1	NE SEC 7 TWP 80 RGE 4 W6M DUNVEGAN BRD PEACE RIVER BRIDGE ON HIGHWAY 2, AT DUNVEGAN	PEACE REGION GRANDE PRAIRIE MD FAIRVIEW	Alberta Transportation (AIT) CMA05 CENTRAL PEACE-NOTLEY	SSS, RB 2:68 C1 13.915 MUNICIPAL ROAD,PEACE RIVER (WATERCRS-	MAJOR BRIDGE	RV 1960 1960	11 274.3	8.6 724.2			33.3 25.3 12-07-2023	10.7	30.2
73950 -1	NW SEC 24 TWP 22 RGE 25 W4M STRANGMUIR CPR OVER LOCAL ROAD NEAR STRANGMUIR	SOUTHERN REGION CALGARY CT WHEATLAND	Canadian Pacific Railways UNDEFINED CMA CHESTERMERE-	RG RAILWAY CPR LOCAL ROAD	MAJOR BRIDGE	RU 1931 1931	1 15.8	15.8					6.7
73951 -1	SW SEC 22 TWP 22 RGE 25 W4M STRANGMUIR CPR OVER LOCAL ROAD NEAR STRANGMUIR	SOUTHERN REGION CALGARY CT WHEATLAND	Canadian Pacific Railways UNDEFINED CMA CHESTERMERE-	CB RAILWAY CPR LOCAL ROAD	MAJOR BRIDGE	RU 1924 1924	5 6.7	25.1					6.7
73952 -2	NW SEC 11 TWP 53 RGE 15 W4M VEGREVILLE WATERCOURSE CULVERT ON LOCAL ROAD, 11 KM NW OF VEGREVILLE	CENTRAL REGION VERMILION CT MINBURN	COUNTY OF MINBURN NO. 27 UNDEFINED CMA FORT SASKATCHEWAN-	MP;MP LOCAL ROAD TRIBUTARY TO VERMILION RIVER	BRIDGE CULV	RV 2021	2 2200.0	5.4 10.0			100.0 94.0 13-07-2022		
73953 -1	SE SEC 27 TWP 53 RGE 7 W4M DERWENT QUEENIE CREEK BRIDGE ON LOCAL ROAD NEAR DERWENT	CENTRAL REGION VERMILION CT TWO HILLS	COUNTY OF TWO HILLS NO. UNDEFINED CMA FORT SASKATCHEWAN-	HC LOCAL ROAD QUEENIE CREEK (WATERCRS-ST)	STANDARD BRIDGE	RV 1967 1967	1 6.1	7.3 6.1 0.0	28.0 49.0 65.5	55.6 65.7 23-03-2021			3.4
73954 -2	SW SEC 30 TWP 54 RGE 8 W4M MYRNAM SLAWA CREEK CULVERT ON LOCAL ROAD NEAR MYRNAM	CENTRAL REGION VERMILION CT TWO HILLS	COUNTY OF TWO HILLS NO. UNDEFINED CMA FORT SASKATCHEWAN-	SP LOCAL ROAD TRIBUTARY TO SLAWA CREEK (WATERCRS-	BRIDGE CULV	RV 2002	1 3670.0	8.0 0.0			88.9 84.7 09-12-2020		4.1
73955 -1	NW SEC 5 TWP 48 RGE 6 W5M BUCK CREEK WATERCOURSE CULVERT ON PROVINCIAL HIGHWAY 22 NEAR BUCREEK CREEK	NORTH CENTRAL REGION STONY PLAIN CT BRAZEAU	Alberta Transportation (AIT) CMA11 DRAYTON VALLEY-DEVON	SPE 22:28 C1 20.999 TRIBUTARY TO BUCKLAKE CREEK	BRIDGE CULV	RV 1978	1 1813.0	10.4 0.0			55.6 49.9 18-12-2023		7.3
73956 -1	NE SEC 34 TWP 45 RGE 6 W5M BUCK LAKE MINK CREEK CULVERT ON LOCAL ROAD NEAR PENDRYL	CENTRAL REGION RED DEER CT WETASKIWIN	COUNTY OF WETASKIWIN NO. UNDEFINED CMA RIMBEY-ROCKY MOUNTAIN	SP LOCAL ROAD SUN CREEK (WATERCRS-ST)	BRIDGE CULV	RV 1958	1 3048.0	8.0			55.6 53.4 30-10-2024		
73957 -1	NW SEC 20 TWP 40 RGE 6 W5M ROCKY MT HOU LASTHILL CREEK CULVERT ON LOCAL ROAD NEAR ROCKY MT HOU	CENTRAL REGION RED DEER CT CLEARWATER	CLEARWATER COUNTY UNDEFINED CMA RIMBEY-ROCKY MOUNTAIN	SP LOCAL ROAD LASTHILL CREEK (WATERCRS-ST)	BRIDGE CULV	RV 2001	1 2430.0	10.5 25.0			55.6 56.0 05-06-2023		6.5
73959 -1	NW SEC 18 TWP 19 RGE 14 W4M BROOKS CATTLEPASS CULVERT ON PROVINCIAL HIGHWAY 1 NEAR BROOKS	SOUTHERN REGION LETHBRIDGE CT NEWELL	Alberta Transportation (AIT) CMA23 BROOKS-MEDICINE HAT	SPE-BP 1:18 R1 4.679, 1:18 L1 4.699 TRAIL-ANIMAL OVER SP	BRIDGE CULV	SP 1952	1 1980.0	25.6			66.7 65.9 24-06-2024		2.6
73960 -1	SE SEC 2 TWP 20 RGE 28 W4M ALDERSYDE DRAINAGE DIT CULVERT ON LOCAL ROAD NEAR ALDERSYDE	SOUTHERN REGION CALGARY CT FOOTHILLS	FOOTHILLS COUNTY UNDEFINED CMA LIVINGSTONE-MACLEOD	MP LOCAL ROAD TRIBUTARY TO FRANK LAKE (WATERCRS-ST)	BRIDGE CULV	RV 1984	1 2200.0	8.5			88.9 81.1 13-05-2020		4.7
73968 -1	SE SEC 4 TWP 26 RGE 23 W4M ROCKYFORD WATERCOURSE CULVERT ON PROVINCIAL HIGHWAY 564 NEAR ROCKYFORD	SOUTHERN REGION CALGARY CT WHEATLAND	Alberta Transportation (AIT) CMA30 OLDS-DIDSBURY-THREE	SP 564:08 C1 7.956 TRIBUTARY TO SERVICEBERRY CREEK	BRIDGE CULV	RV 1991	1 3048.0	10.2			77.8 65.9 23-10-2024		7.6

		Transportation Infrastructure Management System										2025/03/06			
		Bridge Structures Report													
		All 'IN SERVICE' Structures - Sorted By: File Number													
														Page 335 of 772	
BF	Legal Land Location Structure Name Location Description	Region District Municipality	Managed By CMA Constituency	Span Types Located On Located Over	Structure Type	Usage Yr Built Yr Supstr	No. Spans Pipes Max Span Length Max Pipe Dia	Clear Rdwy Nom Length Skew	Single (t) Semi (t) Train (t)	Stru Suff Insp	Rat. % Rat. % Date	Theor VCL On Meas VCL On	Deck Height Theor VCL Over Meas VCL Over		
73969 -2	SW SEC 16 TWP 27 RGE 23 W4M ROCKYFORD WATERCOURSE CULVERT ON LOCAL ROAD NEAR ROCKYFORD	SOUTHERN REGION CALGARY CT WHEATLAND	WHEATLAND COUNTY UNDEFINED CMA OLDS-DIDSBURY-THREE	MP LOCAL ROAD TRIBUTARY TO ROSEBUD RIVER	BRIDGE CULV	RV 2005	1 1600.0	8.0 30.0			55.6 55.6 12-11-2020		3.6		
73970 -2	SE SEC 20 TWP 69 RGE 19 W5M VALLEYVIEW SWEATHOUSE CREEK BRIDGE ON HWY 747, 38 KM SE OF VALLEYVIEW	PEACE REGION GRANDE PRAIRIE MD GREENVIEW	Alberta Transportation (AIT) CMA03 CENTRAL PEACE-NOTLEY	WG 747:01 C1 1.795 SWEATHOUSE CREEK (WATERCRS-ST)	MAJOR BRIDGE	RV 2023 2023	1 45.7	45.7			100.0 76.0 04-01-2024				
73971 -1	SE SEC 28 TWP 48 RGE 21 W5M COALSPUR DUMMY CREEK (TRIBUTARY TO EMBARRAS RIVER) CULVERT ON HIGHWAY 40, 10 KM S OF CT YELLOWHEAD	NORTH CENTRAL REGION EDSON CT YELLOWHEAD	Alberta Transportation (AIT) CMA13 WEST YELLOWHEAD	SPE 40:24 C1 34.293 TRIBUTARY TO EMBARRAS RIVER	BRIDGE CULV	RV 1979	1 2744.0	12.7 -32.0			55.6 57.1 15-08-2024		12.2		
73972 -1	NW SEC 3 TWP 57 RGE 14 W4M HAIRY HILL WATERCOURSE CULVERT ON LOCAL ROAD NEAR HAIRY HILL	CENTRAL REGION VERMILION CT TWO HILLS	COUNTY OF TWO HILLS NO. UNDEFINED CMA FORT SASKATCHEWAN-	SPE LOCAL ROAD CUCUMBER CREEK (WATERCRS-ST)	BRIDGE CULV	RV 1953	1 1500.0	7.0 0.0			55.6 50.3 05-10-2023		3.7		
73974 -1	NW SEC 6 TWP 43 RGE 4 W5M BLUFFTON MEDICINE RIVER BRIDGE ON LOCAL ROAD NEAR BLUFFTON	CENTRAL REGION RED DEER CT PONOKA	PONOKA COUNTY UNDEFINED CMA RIMBEY-ROCKY MOUNTAIN	SM LOCAL ROAD MEDICINE RIVER (WATERCRS-ST)	STANDARD BRIDGE	RV 1987 1987	1 11.0	8.8 11.0	28.0 49.0 62.0		66.7 70.8 24-04-2024		3.5		
73975 -1	NW SEC 28 TWP 15 RGE 2 W5M NANTON MEINSINGER C CULVERT ON PROVINCIAL HIGHWAY 532 NEAR NANTON	SOUTHERN REGION LETHBRIDGE MD RANCHLAND	Alberta Transportation (AIT) CMA27 LIVINGSTONE-MACLEOD	MP:MP 532:02 C1 25.174 TRIBUTARY TO MEINSINGER CK (WATERCRS-	BRIDGE CULV	RV 1950	2 1200.0	7.3			22.2 32.9 06-11-2024				
73976 -1	NW SEC 20 TWP 15 RGE 2 W5M LONGVIEW STIMSON CREEK BRIDGE ON PROVINCIAL HIGHWAY 532 NEAR LONGVIEW	SOUTHERN REGION LETHBRIDGE MD RANCHLAND	Alberta Transportation (AIT) CMA27 LIVINGSTONE-MACLEOD	HC 532:02 C1 22.782 STIMSON CREEK (WATERCRS-ST)	STANDARD BRIDGE	RV 1965 1965	3 6.1	7.3 18.3 -15.0	28.0 49.0 65.5		44.4 50.7 21-07-2022		3.7		
73977 -1	SE SEC 26 TWP 45 RGE 6 W5M BUCK LAKE MINK CREEK CULVERT ON LOCAL ROAD NEAR BUCREEK LAKE	CENTRAL REGION RED DEER CT WETASKIWIN	COUNTY OF WETASKIWIN NO. UNDEFINED CMA RIMBEY-ROCKY MOUNTAIN	SPE-SPE LOCAL ROAD TRIBUTARY TO SUN CREEK (WATERCRS-ST)	BRIDGE CULV	RV 1983	1 3054.0	8.6 -5.0			55.6 57.3 13-10-2020		10.0		
73978 -1	NW SEC 30 TWP 48 RGE 5 W5M BRETON WATERCOURSE CULVERT ON LOCAL ROAD NEAR BRETON	NORTH CENTRAL REGION STONY PLAIN CT BRAZEAU	BRAZEAU COUNTY UNDEFINED CMA DRAYTON VALLEY-DEVON	SPE LOCAL ROAD TRIBUTARY TO BUCKLAKE CREEK	BRIDGE CULV	RV 1981	1 1813.0	8.8 -15.0			77.8 64.2 12-07-2021		10.4		
73979 -1	SE SEC 26 TWP 8 RGE 9 W4M ETZIKOM WATERCOURSE CULVERT ON LOCAL ROAD NEAR ETZIKOM	SOUTHERN REGION LETHBRIDGE CT FORTY MILE	COUNTY OF FORTY MILE NO. UNDEFINED CMA TABER-WARNER	MP LOCAL ROAD TRIBUTARY TO SEVEN PERSONS CREEK	BRIDGE CULV	RV 1989	1 2400.0	9.0			88.9 81.2 06-10-2021		3.8		
73981 -1	SW SEC 36 TWP 80 RGE 1 W6M WHITELAW COULEE CULVERT ON LOCAL ROAD NEAR WHITELAW	PEACE REGION GRANDE PRAIRIE MD FAIRVIEW	M.D. OF FAIRVIEW NO. 136 UNDEFINED CMA CENTRAL PEACE-NOTLEY	MP-SP LOCAL ROAD TRIBUTARY TO PEACE RIVER (WATERCRS-	BRIDGE CULV	RV 1953	1 1829.0	6.0 30.0			44.4 49.1 28-08-2023		2.4		
73982 -2	NE SEC 29 TWP 79 RGE 12 W6M BONANZA HENDERSON CREEK BRIDGE ON PROVINCIAL HIGHWAY 719 NEAR BONANZA	PEACE REGION GRANDE PRAIRIE CT SADDLE HILLS	Alberta Transportation (AIT) CMA05 CENTRAL PEACE-NOTLEY	WG 719:02 C1 4.581 HENDERSON CREEK (WATERCRS-ST)	MAJOR BRIDGE	RV 2009 2009	3 31.0	10.0 83.0	28.0 49.0 62.0		66.7 58.7 27-10-2021				
73983 -1	SW SEC 25 TWP 77 RGE 6 W6M RYCROFT WATERCOURSE CULVERT ON LOCAL ROAD NEAR RYCROFT	PEACE REGION GRANDE PRAIRIE MD SPIRIT RIVER	M.D. SPIRIT RIVER NO. 133 UNDEFINED CMA CENTRAL PEACE-NOTLEY	MP LOCAL ROAD 2ND ORDER TRIBUTARY TO SPIRIT RIVER	BRIDGE CULV	RV 1992	1 1500.0	7.5 15.0			33.3 43.3 17-10-2022		2.5		
73984 -1	SW SEC 27 TWP 76 RGE 2 W6M PEORIA WATERCOURSE CULVERT ON LOCAL ROAD NEAR PEORIA	PEACE REGION GRANDE PRAIRIE CT BIRCH HILLS	BIRCH HILLS COUNTY UNDEFINED CMA CENTRAL PEACE-NOTLEY	SP LOCAL ROAD 2ND ORDER TRIBUTARY TO BAD HEART	BRIDGE CULV	RV 1956	1 1829.0	7.3 1829.0			55.6 52.8 18-07-2024		8.2		
73985 -1	SE SEC 26 TWP 76 RGE 2 W6M BELLOY WATERCOURSE CULVERT ON LOCAL ROAD NEAR BELLOY	PEACE REGION GRANDE PRAIRIE CT BIRCH HILLS	BIRCH HILLS COUNTY UNDEFINED CMA CENTRAL PEACE-NOTLEY	RPP LOCAL ROAD TRIBUTARY TO BAD HEART RIVER	BRIDGE CULV	RV 1952	1 1689.0	9.0 -15.0			33.3 52.5 07-09-2022		2.7		
73986 -2	SW SEC 24 TWP 48 RGE 8 W5M VIOLET GROVE WATERCOURSE CULVERT ON LOCAL ROAD NEAR VIOLET GROVE	NORTH CENTRAL REGION STONY PLAIN CT BRAZEAU	BRAZEAU COUNTY UNDEFINED CMA DRAYTON VALLEY-DEVON	MP LOCAL ROAD TRIBUTARY TO NORTH SASKATCHEWAN	BRIDGE CULV	RV 2004	1 2700.0	9.2 -16.0			77.8 76.4 12-07-2021		8.3		
73987 -1	SW SEC 1 TWP 20 RGE 16 W4M ROSEMARY CATTLEPASS CULVERT ON PROVINCIAL HIGHWAY 1 NEAR ROSEMARY	SOUTHERN REGION LETHBRIDGE CT NEWELL	Alberta Transportation (AIT) CMA23 BROOKS-MEDICINE HAT	RPE-BP 1:16 R1 46.547, 1:16 L1 46.524 TRAIL-ANIMAL OVER SP	BRIDGE CULV	SP 1952	1 1980.0	25.9			66.7 62.9 24-06-2024		3.2		
73988 -2	SW SEC 31 TWP 52 RGE 21 W4M ARDROSSAN WATERCOURSE CULVERT ON LOCAL ROAD, 5 KM SE OF ARDROSSAN	NORTH CENTRAL REGION STONY PLAIN CT STRATHCONA	STRATHCONA COUNTY UNDEFINED CMA STRATHCONA-SHERWOOD	MP LOCAL ROAD TRIBUTARY TO POINTE-AUX-PINS CREEK	BRIDGE CULV	RV 2017	1 2000.0	6.2 8.0			100.0 99.3 17-12-2020				
73989 -1	SW SEC 2 TWP 60 RGE 27 W4M WESTLOCK WATERCOURSE CULVERT ON LOCAL ROAD NEAR WESTLOCREEK	NORTH CENTRAL REGION ATHABASCA CT WESTLOCK	WESTLOCK COUNTY UNDEFINED CMA ATHABASCA-BARRHEAD-	SPE LOCAL ROAD TRIBUTARY TO WABASH CREEK (WATERCRS-	BRIDGE CULV	RV 1966	1 1813.0	7.1			66.7 50.9 04-09-2020		3.7		
73990 -1	NW SEC 22 TWP 30 RGE 4 W5M CREMONA CATTLEPASS CULVERT ON PROVINCIAL HIGHWAY 22 NEAR CREMONA	CENTRAL REGION RED DEER CT MOUNTAIN VIEW	Alberta Transportation (AIT) CMA28 RIMBEY-ROCKY MOUNTAIN	MPE 22:18 C1 4.329 TRAIL-ANIMAL OVER SP	BRIDGE CULV	SP 1979	1 2200.0	11.0 10.0			55.6 69.3 14-02-2023		3.4		
73991 -1	SE SEC 14 TWP 86 RGE 8 W6M WORSLEY EUREKA RIVER CULVERT ON HIGHWAY 726, 6 KM S OF WORSLEY	PEACE REGION GRANDE PRAIRIE CT CLEAR HILLS	Alberta Transportation (AIT) CMA04 CENTRAL PEACE-NOTLEY	AP 726:02 C1 9.946 EUREKA RIVER (WATERCRS-ST)	BRIDGE CULV	RV 1987	1 7900.0	9.0 -40.0			77.8 58.0 03-05-2022		12.4		

		Transportation Infrastructure Management System Bridge Structures Report All 'IN SERVICE' Structures - Sorted By: File Number										2025/03/06	
												Page 336 of 772	
BF	Legal Land Location Structure Name Location Description	Region District Municipality	Managed By CMA Constituency	Span Types Located On Located Over	Structure Type	Usage Yr Built Yr Supstr	No. Spans Pipes Max Span Length Max Pipe Dia	Clear Rdwy Nom Length Skew	Single (t) Semi (t) Train (t)	Stru Suff Insp	Rat. % Rat. % Date	Theor VCL On Meas VCL On	Deck Height Theor VCL Over Meas VCL Over
73992 -1	NW SEC 6 TWP 86 RGE 4 W6M EUREKA RIVER MONTAGNEUSE BRIDGE ON LOCAL ROAD NEAR EUREKA RIVER	PEACE REGION GRANDE PRAIRIE CT CLEAR HILLS	CLEAR HILLS COUNTY UNDEFINED CMA CENTRAL PEACE-NOTLEY	HC LOCAL ROAD MONTAGNEUSE RIVER (WATERCRS-ST)	STANDARD BRIDGE	RV 1965 1965	3 6.1	8.2 18.3	28.0 49.0 65.5	50.0 64.7 23-09-2021			3.7
73993 -1	SW SEC 24 TWP 27 RGE 28 W4M AIRDRIE WATERCOURSE CULVERT ON PROVINCIAL HIGHWAY 791 NEAR AIRDRIE	SOUTHERN REGION CALGARY CT ROCKY VIEW	Alberta Transportation (AIT) CMA29 AIRDRIE-EAST	MP 791:05 C1 2.193 TRIBUTARY TO CROSSFIELD CREEK	BRIDGE CULV	RV 1991	1 2700.0	9.2		88.9 80.6 25-04-2022			4.2
73994 -1	SE SEC 1 TWP 58 RGE 2 W5M DUNSTABLE NEWTON CREEK BRIDGE ON LOCAL ROAD NEAR DUNSTABLE	NORTH CENTRAL REGION ATHABASCA CT BARRHEAD	COUNTY OF BARRHEAD NO. UNDEFINED CMA ATHABASCA-BARRHEAD-	PG LOCAL ROAD NEWTON CREEK (WATERCRS-ST)	STANDARD BRIDGE	RV 1958 1958	1 6.1	9.0 6.1	28.0 49.0 62.0	55.6 67.3 22-09-2020			2.7
73996 -1	SW SEC 6 TWP 83 RGE 3 W6M FAIRVIEW WATERCOURSE CULVERT ON LOCAL ROAD NEAR FAIRVIEW	PEACE REGION GRANDE PRAIRIE CT CLEAR HILLS	CLEAR HILLS COUNTY UNDEFINED CMA CENTRAL PEACE-NOTLEY	FP LOCAL ROAD TRIBUTARY TO ISLAND CK (WATERCRS-ST)	BRIDGE CULV	RV 1968	1 1474.0	8.0		44.4 50.6 29-09-2022			1.8
73998 -1	NE SEC 8 TWP 20 RGE 16 W4M ROSEMARY HIGHWAY 1 OVER L.K RESOURCES SUBWAY FLYOVER, 23 KM E OF BASSANO	SOUTHERN REGION LETHBRIDGE CT NEWELL	Alberta Transportation (AIT) CMA23 BROOKS-MEDICINE HAT	BP 1:16 L1 39.989, 1:16 R1 40.012 MUNICIPAL	BRIDGE CULV	GF 1986	1 2650.0	25.0		88.9 73.3 24-06-2024			3.9 2.5 2.5
73999 -1	NW SEC 14 TWP 32 RGE 18 W4M DELIA WATERCOURSE CULVERT ON LOCAL ROAD NEAR DELIA	CENTRAL REGION HANNA CT STARLAND	STARLAND COUNTY UNDEFINED CMA DRUMHELLER-STETTLER	MP LOCAL ROAD TRIBUTARY TO WOLF CREEK (WATERCRS-	BRIDGE CULV	RV 1952	1 1524.0	8.0		66.7 63.8 14-03-2024			1.8
74000 -1	SW SEC 30 TWP 33 RGE 17 W4M DELIA WATERCOURSE CULVERT ON PROVINCIAL HIGHWAY 851 NEAR DELIA	CENTRAL REGION HANNA CT STARLAND	Alberta Transportation (AIT) CMA21 DRUMHELLER-STETTLER	MP 851:06 C1 24.506 TRIBUTARY TO FARRELL LAKE (WATERCRS-	BRIDGE CULV	RV 1983	1 2200.0	8.8		33.3 49.7 20-11-2023			3.7
74001 -1	SW SEC 10 TWP 87 RGE 7 W6M WORSLEY WATERCOURSE BRIDGE ON LOCAL ROAD NEAR WORSLEY	PEACE REGION GRANDE PRAIRIE CT CLEAR HILLS	CLEAR HILLS COUNTY UNDEFINED CMA CENTRAL PEACE-NOTLEY	TT LOCAL ROAD TRIBUTARY TO EUREKA RIVER (WATERCRS-	STANDARD BRIDGE	RV 1952 1952	2 5.5	8.1 11.0	30.5 53.4 76.3	55.6 72.9 17-10-2023			3.4
74002 -1	NE SEC 11 TWP 87 RGE 11 W6M CLEAR PRAIRI CLEAR RIVER BRIDGE ON LOCAL ROAD, 35 KM NW OF WORSLEY	PEACE REGION GRANDE PRAIRIE CT CLEAR HILLS	CLEAR HILLS COUNTY UNDEFINED CMA CENTRAL PEACE-NOTLEY	SC LOCAL ROAD CLEAR RIVER (WATERCRS-ST)	STANDARD BRIDGE	RV 1997 1997	3 12.0	9.2 36.0 -25.0	28.0 49.0 62.0	83.3 74.8 03-05-2020			7.2
74003 -1	SW SEC 30 TWP 74 RGE 17 W5M HIGH PRAIRIE WATERCOURSE CULVERT ON LOCAL ROAD NEAR HIGH PRAIRIE	PEACE REGION PEACE RIVER CT BIG LAKES	BIG LAKES COUNTY UNDEFINED CMA LESSER SLAVE LAKE	MP LOCAL ROAD TRIBUTARY TO IROQUOIS CREEK	BRIDGE CULV	RV 1977	1 2136.0	7.0		55.6 53.3 15-10-2024			3.0
74004 -1	SW SEC 13 TWP 1 RGE 26 W4M CARDSTON CATTLEPASS CULVERT ON PROVINCIAL HIGHWAY 2 NEAR CARDSTON	SOUTHERN REGION LETHBRIDGE CT CARDSTON	Alberta Transportation (AIT) CMA25 CARDSTON-SIKSIKA	MP 2:02 C1 4.206 TRAIL-ANIMAL OVER SP	BRIDGE CULV	SP 1979	1 2130.0	12.0		77.8 71.5 23-11-2023			3.4
74005 -2	SW SEC 30 TWP 17 RGE 25 W4M ENSIGN WATERCOURSE CULVERT ON LOCAL ROAD, 2KM S OF ENSIGN	SOUTHERN REGION LETHBRIDGE CT VULCAN	VULCAN COUNTY UNDEFINED CMA CARDSTON-SIKSIKA	MP;MP LOCAL ROAD 2ND ORDER TRIBUTARY TO WEST	BRIDGE CULV	RV 2014	2 2400.0	8.5 -30.0		88.9 83.0 24-10-2024			
74006 -1	NW SEC 4 TWP 61 RGE 24 W4M NESTOW TAWATINAW RIVER BRIDGE ON LOCAL ROAD NEAR NESTOW	NORTH CENTRAL REGION ATHABASCA CT WESTLOCK	WESTLOCK COUNTY UNDEFINED CMA ATHABASCA-BARRHEAD-	HC LOCAL ROAD TAWATINAW RIVER (WATERCRS-ST)	STANDARD BRIDGE	RV 1966 1966	1 6.1	7.3 6.1 15.0	28.0 49.0 65.5	44.4 65.6 06-02-2025			3.0
74007 -1	NW SEC 12 TWP 15 RGE 25 W4M CHAMPION CATTLEPASS CULVERT ON PROVINCIAL HIGHWAY 529 NEAR CHAMPION	SOUTHERN REGION LETHBRIDGE CT VULCAN	Alberta Transportation (AIT) CMA25 CARDSTON-SIKSIKA	MP 529:02 C1 27.029 TRAIL-ANIMAL OVER SP	BRIDGE CULV	SP 1989	1 2420.0	12.0		77.8 75.0 21-01-2023			3.2
74008 -1	NW SEC 28 TWP 72 RGE 19 W5M HIGH PRAIRIE WATERCOURSE CULVERT ON HWY 747, 41 KM SW OF HIGH PRAIRIE	PEACE REGION PEACE RIVER CT BIG LAKES	Alberta Transportation (AIT) CMA06 LESSER SLAVE LAKE	SP 747:02 C1 21.647 TRIBUTARY TO LITTLE SMOKY RIVER	BRIDGE CULV	RV 1985	1 1829.0	9.0		55.6 52.4 04-01-2024			7.6
74014 -1	NW SEC 7 TWP 48 RGE 15 W4M HOLDEN DRAINAGE DIT CULVERT ON LOCAL ROAD NEAR HOLDEN	CENTRAL REGION VERMILION CT BEAVER	BEAVER COUNTY UNDEFINED CMA CAMROSE	MP;MP LOCAL ROAD 2ND ORDER TRIBUTARY TO VERMILION	BRIDGE CULV	RV 1952	2 1829.0	7.0		55.6 43.1 25-10-2020			2.1
74015 -1	SW SEC 6 TWP 50 RGE 16 W4M POE WATERCOURSE CULVERT ON LOCAL ROAD NEAR POE	CENTRAL REGION VERMILION CT BEAVER	BEAVER COUNTY UNDEFINED CMA CAMROSE	MP LOCAL ROAD TRIBUTARY TO BEAVERHILL CREEK	BRIDGE CULV	RV 1952	1 1524.0	6.4		33.3 33.7 04-10-2024			1.8
74017 -1	SE SEC 25 TWP 58 RGE 17 W4M SMOKY LAKE SMOKY CREEK CULVERT ON LOCAL ROAD NEAR SMOKY LAKE	NORTH CENTRAL REGION ATHABASCA CT SMOKY LAKE	SMOKY LAKE COUNTY UNDEFINED CMA ATHABASCA-BARRHEAD-	SP LOCAL ROAD SMOKY CREEK (WATERCRS-ST)	BRIDGE CULV	RV 1954	1 2120.0	7.8 -45.0		44.4 37.3 29-06-2023			6.1
74018 -1	NW SEC 30 TWP 58 RGE 16 W4M SMOKY LAKE SMOKY CREEK BRIDGE ON LOCAL ROAD NEAR SMOKY LAKE	NORTH CENTRAL REGION ATHABASCA CT SMOKY LAKE	SMOKY LAKE COUNTY UNDEFINED CMA ATHABASCA-BARRHEAD-	PG LOCAL ROAD SMOKY CREEK (WATERCRS-ST)	STANDARD BRIDGE	RV 1957 1957	1 6.1	6.4 6.1 0.0	28.0 49.0 62.0	38.9 55.3 10-05-2024			2.4
74023 -2	NE SEC 24 TWP 86 RGE 12 W6M CLEARDALE SWEENEY CREEK CULVERT ON LOCAL ROAD 44 km NW OF CLEARDALE	PEACE REGION GRANDE PRAIRIE CT CLEAR HILLS	CLEAR HILLS COUNTY UNDEFINED CMA CENTRAL PEACE-NOTLEY	SC LOCAL ROAD SWEENEY CREEK (WATERCRS-ST)	STANDARD BRIDGE	RV 2007 2007	3 12.8	9.0 38.4	28.0 49.0 62.0	77.8 74.6 01-10-2022			
74024 -2	NW SEC 13 TWP 86 RGE 12 W6M CLEARDALE MCLEAN CREEK BRIDGE ON LOCAL ROAD, 47 KM NW OF CLEARDALE	PEACE REGION GRANDE PRAIRIE CT CLEAR HILLS	CLEAR HILLS COUNTY UNDEFINED CMA CENTRAL PEACE-NOTLEY	SC LOCAL ROAD MCLEAN CREEK (WATERCRS-ST)	STANDARD BRIDGE	RV 2007 2007	3 12.8	8.9 38.4	28.0 49.0 62.0	77.8 64.0 01-10-2022			9.0

		Transportation Infrastructure Management System										2025/03/06			
		Bridge Structures Report													
		All 'IN SERVICE' Structures - Sorted By: File Number													
														Page 337 of 772	
BF	Legal Land Location Structure Name Location Description	Region District Municipality	Managed By CMA Constituency	Span Types Located On Located Over	Structure Type	Usage Yr Built Yr Supstr	No. Spans Pipes Max Span Length Max Pipe Dia	Clear Rdwy Nom Length Skew	Single (t) Semi (t) Train (t)	Stru Suff Insp	Rat. % Rat. % Date	Theor VCL On Meas VCL On	Deck Height Theor VCL Over Meas VCL Over		
74025 -1	NE SEC 10 TWP 86 RGE 12 W6M WORSLEY LITTLE CLEAR RIVER CULVERT ON LOCAL ROAD, 48 KM NW OF CLEARDALE	PEACE REGION GRANDE PRAIRIE CT CLEAR HILLS	CLEAR HILLS COUNTY UNDEFINED CMA CENTRAL PEACE-NOTLEY	SP LOCAL ROAD LITTLE CLEAR RIVER (WATERCRS-ST)	BRIDGE CULV	RV 1992	1 4800.0	8.0 30.0			55.6 62.1 22-09-2021		6.7		
74028 -1	SW SEC 16 TWP 78 RGE 4 W6M RYCROFT BREMNER CREEK CULVERT ON LOCAL ROAD NEAR RYCROFT	PEACE REGION GRANDE PRAIRIE MD SPIRIT RIVER	M.D. SPIRIT RIVER NO. 133 UNDEFINED CMA CENTRAL PEACE-NOTLEY	SPE LOCAL ROAD TRIBUTARY TO BREMNER CK (WATERCRS-	BRIDGE CULV	RV 1968	1 2123.0	7.4 -5.0			55.6 66.4 15-10-2024		3.7		
74029 -1	SW SEC 17 TWP 78 RGE 4 W6M RYCROFT BREMNER CREEK BRIDGE ON LOCAL ROAD NEAR RYCROFT	PEACE REGION GRANDE PRAIRIE MD SPIRIT RIVER	M.D. SPIRIT RIVER NO. 133 UNDEFINED CMA CENTRAL PEACE-NOTLEY	PA LOCAL ROAD TRIBUTARY TO BREMNER CK (WATERCRS-	STANDARD BRIDGE	RV 1961 1961	1 6.1	7.3 6.1	24.0 40.0 54.0	33.3 53.2 15-10-2024			3.0		
74030 -1	NW SEC 31 TWP 52 RGE 24 W4M GROAT BRIDGE (B059) NORTH SASKATCHEWAN RIVER BRIDGE, ON GROAT ROAD AT EDMONTON	NORTH CENTRAL REGION STONY PLAIN EDMONTON	EDMONTON UNDEFINED CMA EDMONTON-RIVERVIEW	WG LOCAL ROAD LOCAL ROAD,NORTH SASKATCHEWAN RIVER	MAJOR BRIDGE	RV 1955 2021	7 44.5	15.1 289.5 -9.0	28.0 49.0 62.0	77.8 62.3 16-07-2024			17.8		
74031 N-1	NW SEC 19 TWP 20 RGE 28 W4M ALDERSYDE SHEEP RIVER BRIDGE ON HIGHWAY 2, 7 KM N OF ALDERSYDE	SOUTHERN REGION CALGARY CT FOOTHILLS	Alberta Transportation (AIT) CMA27 HIGHWOOD	WG 2:12 R1 17.120 SHEEP RIVER (WATERCRS-ST)	MAJOR BRIDGE	RV 1985 1985	4 38.0	12.5 140.0 30.0	28.0 49.0 62.0	44.4 50.8 10-05-2024			12.8		
74031 S-2	NW SEC 19 TWP 20 RGE 28 W4M ALDERSYDE SHEEP RIVER BRIDGE ON HIGHWAY 2, 7 KM N OF ALDERSYDE	SOUTHERN REGION CALGARY CT FOOTHILLS	Alberta Transportation (AIT) CMA27 HIGHWOOD	WG 2:12 L1 17.106 SHEEP RIVER (WATERCRS-ST)	MAJOR BRIDGE	RV 1987 1987	4 36.6	16.5 128.0 25.0	28.0 49.0 62.0	66.7 58.7 16-11-2023			10.0		
74031 BGL-3	NE SEC 24 TWP 20 RGE 29 W4M SHEEP RIVER BRIDGE ON HIGHWAY 2, 7 KM N OF ALDERSYDE	SOUTHERN REGION CALGARY CT FOOTHILLS	Alberta Transportation (AIT) CMA27 HIGHWOOD	SHEEP RIVER (WATERCRS-ST)	GUIDE BANK	1985									
74031 BGR-4	NW SEC 19 TWP 20 RGE 28 W4M SHEEP RIVER BRIDGE ON HIGHWAY 2, 7 KM N OF ALDERSYDE	SOUTHERN REGION CALGARY CT FOOTHILLS	Alberta Transportation (AIT) CMA27 HIGHWOOD	SHEEP RIVER (WATERCRS-ST)	GUIDE BANK	1985									
74032 -2	SE SEC 25 TWP 24 RGE 1 W5M 16 Ave Barlow Trail NE Interchange 16 Avenue Over Barlow Trail in North East Calgary	SOUTHERN REGION CALGARY CALGARY	CALGARY UNDEFINED CMA CALGARY-KLEIN	PB 1:09 L1 15.691, 1:09 R1 15.699 BARLOW TRAIL NE	MAJOR BRIDGE	GS 1978 1978	2 27.9	35.2 55.8	28.0 49.0 62.0				4.9 5.0		
74033 -1	SW SEC 8 TWP 42 RGE 12 W4M ALLIANCE GOOSE CREEK CULVERT ON LOCAL ROAD NEAR ALLIANCE	CENTRAL REGION VERMILION CT FLAGSTAFF	FLAGSTAFF COUNTY UNDEFINED CMA CAMROSE	RPP LOCAL ROAD TRIBUTARY TO IRON CREEK (WATERCRS-ST)	BRIDGE CULV	RV 1952	1 1690.0	8.0 20.0			55.6 53.9 01-10-2024		4.0		
74035 -1	NE SEC 33 TWP 32 RGE 4 W5M WESTWARD HO LITTLE RED DEER RIVER BRIDGE ON HIGHWAY 27, AT N BOUNDARY OF WESTWARD HO	CENTRAL REGION RED DEER CT MOUNTAIN VIEW	Alberta Transportation (AIT) CMA29 RIMBEY-ROCKY MOUNTAIN	DBT 27:06 C1 10.771 LITTLE RED DEER RIVER (WATERCRS-ST)	MAJOR BRIDGE	RV 1981 1981	2 28.0	13.1 50.0 -10.0	28.0 49.0 62.0	38.9 43.4 25-06-2023			5.8		
74035 BXL-2	NE SEC 33 TWP 32 RGE 4 W5M WESTWARD HO LITTLE RED DEER RIVER BRIDGE ON HIGHWAY 27, AT N BOUNDARY OF WESTWARD HO	CENTRAL REGION RED DEER CT MOUNTAIN VIEW	Alberta Transportation (AIT) CMA29 RIMBEY-ROCKY MOUNTAIN	LITTLE RED DEER RIVER (WATERCRS-ST)	EXTENDED BANK P ROTECTION	1981					33.3 28-05-2021				
74036 -1	NW SEC 29 TWP 55 RGE 26 W4M MORINVILLE TRIBUTARY TO RIVIERE QUI BARRE CULVERT ON HIGHWAY 44, 1 KM OF RIVIERE QUI	NORTH CENTRAL REGION STONY PLAIN CT STURGEON	Alberta Transportation (AIT) CMA09 LAC STE. ANNE-PARKLAND	MP 44:00 C1 25.361 TRIBUTARY TO RIVIERE QUI BARRE	BRIDGE CULV	RV 2000	1 2400.0	12.5			55.6 62.1 28-08-2023		5.5		
74037 -2	NE SEC 8 TWP 57 RGE 27 W4M WATERCOURSE STRUCTURE ON LOCAL ROAD NEAR BUSBY WATERCOURSE STRUCTURE ON LOCAL ROAD NEAR BUSBY	NORTH CENTRAL REGION ATHABASCA CT WESTLOCK	WESTLOCK COUNTY UNDEFINED CMA LAC STE. ANNE-PARKLAND	MP LOCAL ROAD RIVIERE QUI BARRE (WATERCRS-ST)	BRIDGE CULV	RV 2012	1 2700.0	6.3 20.0			55.6 74.4 22-09-2022				
74038 -1	NW SEC 24 TWP 6 RGE 30 W4M PINCHER CREE KETTLES CREEK BRIDGE ON LOCAL ROAD NEAR PINCHER CREE	SOUTHERN REGION LETHBRIDGE MD PINCHER CREEK	M.D. OF PINCHER CREEK NO. UNDEFINED CMA LIVINGSTONE-MACLEOD	SM LOCAL ROAD KETTLES CREEK (WATERCRS-ST)	STANDARD BRIDGE	RV 1980 1980	1 10.0	7.6 10.0	28.0 49.0 62.0	55.6 64.1 08-06-2022			3.0		
74039 -1	SW SEC 15 TWP 14 RGE 26 W4M STAVELY CLEAR BROOK BRIDGE ON LOCAL ROAD NEAR STAVELY	SOUTHERN REGION LETHBRIDGE MD WILLOW CREEK	M.D. OF WILLOW CREEK NO. UNDEFINED CMA LIVINGSTONE-MACLEOD	TT LOCAL ROAD CLEAR BROOK (WATERCRS-ST)	STANDARD BRIDGE	RV 1953 1953	1 8.5	6.1 8.5	29.4 51.5 73.5	61.1 65.5 27-09-2022			2.4		
74040 -1	SW SEC 3 TWP 75 RGE 15 W5M ENILDA MUD CREEK CULVERT ON LOCAL ROAD NEAR ENILDA	PEACE REGION PEACE RIVER CT BIG LAKES	BIG LAKES COUNTY UNDEFINED CMA LESSER SLAVE LAKE	SP LOCAL ROAD MUD CREEK (WATERCRS-ST)	BRIDGE CULV	RV 1954	1 2100.0	6.7 30.0			44.4 40.2 05-10-2020		4.6		
74041 -1	SW SEC 33 TWP 14 RGE 16 W4M VAUXHALL COULEE CULVERT ON LOCAL ROAD NEAR VAUXHALL	SOUTHERN REGION LETHBRIDGE MD TABER	M.D. OF TABER UNDEFINED CMA CARDSTON-SIKSIKA	MP LOCAL ROAD NEW WEST COULEE (WATERCRS-ST)	BRIDGE CULV	RV 1988	1 2400.0	8.0			66.7 74.2 09-02-2024		3.4		
74042 -1	NW SEC 35 TWP 14 RGE 16 W4M VAUXHALL BRP IRRIGATION CANAL CULVERT ON PROVINCIAL HIGHWAY 36 NEAR VAUXHALL	SOUTHERN REGION LETHBRIDGE MD TABER	Alberta Transportation (AIT) CMA24 CARDSTON-SIKSIKA	BP 36:04 C1 50.760 TRIBUTARY TO BOW RIVER (WATERCRS-ST)	BRIDGE CULV	RV 1958	1 2135.0	10.6			55.6 56.0 24-02-2024		3.8		
74043 -1	SE SEC 33 TWP 14 RGE 16 W4M VAUXHALL WATERCOURSE CULVERT ON LOCAL ROAD NEAR VAUXHALL	SOUTHERN REGION LETHBRIDGE MD TABER	M.D. OF TABER UNDEFINED CMA CARDSTON-SIKSIKA	MP LOCAL ROAD NEW WEST COULEE (WATERCRS-ST)	BRIDGE CULV	RV 1996	1 2700.0	7.5 -10.0			66.7 75.4 12-02-2024		3.8		
74044 -2	SE SEC 12 TWP 5 RGE 30 W4M PINCHER CREEK INDIANFARM C BRIDGE ON LOCAL ROAD NEAR PINCHER CREE	SOUTHERN REGION LETHBRIDGE MD PINCHER CREEK	M.D. OF PINCHER CREEK NO. UNDEFINED CMA LIVINGSTONE-MACLEOD	PG LOCAL ROAD INDIANFARM CREEK (WATERCRS-ST)	STANDARD BRIDGE	RV 2003 1965	1 8.5	5.8 8.5 20.0	28.0 49.0 62.0	72.2 69.7 01-06-2022			2.4		

Alberta

Transportation

Transportation Infrastructure Management System


Bridge Structures Report


All 'IN SERVICE' Structures - Sorted By: File Number


2025/03/06


Page 338 of 772


BF	Legal Land Location Structure Name Location Description	Region District Municipality	Managed By CMA Constituency	Span Types Located On Located Over	Structure Type	Usage Yr Built Yr Supstr	No. Spans Pipes Max Span Length Max Pipe Dia	Clear Rdwy Nom Length Skew	Single (t) Semi (t) Train (t)	Stru Suff Insp	Rat. % Rat. % Date	Theor VCL On Meas VCL On	Deck Height Theor VCL Over Meas VCL Over
74045 -1	NE SEC 10 TWP 10 RGE 2 W5M LUNDBRECK TETLEY CREEK CULVERT ON LOCAL ROAD NEAR LUNDBRECREEK	SOUTHERN REGION LETHBRIDGE MD PINCHER CREEK	M.D. OF PINCHER CREEK NO. UNDEFINED CMA LIVINGSTONE-MACLEOD	SPE LOCAL ROAD TETLEY CREEK (WATERCRS-ST)	BRIDGE CULV	RV 1962	1 2135.0	8.1 -30.0			77.8 73.1 23-06-2022		5.2
74047 -1	NE SEC 25 TWP 9 RGE 3 W5M BURMIS TODD CREEK CULVERT ON LOCAL ROAD, 20 KM N OF BURMIS	SOUTHERN REGION LETHBRIDGE MD PINCHER CREEK	M.D. OF PINCHER CREEK NO. UNDEFINED CMA LIVINGSTONE-MACLEOD	MP:MP LOCAL ROAD TODD CREEK (WATERCRS-ST)	BRIDGE CULV	RV 2001	2 2000.0	7.5 -20.0			88.9 92.3 27-06-2023		
74048 -1	NW SEC 36 TWP 9 RGE 3 W5M BURMIS TODD CREEK CULVERT ON LOCAL ROAD NEAR BURMIS	SOUTHERN REGION LETHBRIDGE MD PINCHER CREEK	M.D. OF PINCHER CREEK NO. UNDEFINED CMA LIVINGSTONE-MACLEOD	FP LOCAL ROAD TODD CREEK (WATERCRS-ST)	BRIDGE CULV	RV 1962	1 1475.0	6.0 -15.0			44.4 51.1 16-10-2024		2.1
74049 -1	SW SEC 12 TWP 8 RGE 3 W5M BURMIS ROCREEK CREEK CULVERT ON LOCAL ROAD NEAR BURMIS	SOUTHERN REGION LETHBRIDGE MD PINCHER CREEK	M.D. OF PINCHER CREEK NO. UNDEFINED CMA LIVINGSTONE-MACLEOD	MP LOCAL ROAD TRIBUTARY TO ROCK CK (WATERCRS-ST)	BRIDGE CULV	RV 1996	1 2000.0	8.5 			88.9 91.4 29-06-2023		2.9
74051 -1	SW SEC 10 TWP 15 RGE 2 W5M LONGVIEW CATTLEPASS CULVERT ON PROVINCIAL HIGHWAY 22 NEAR LONGVIEW	SOUTHERN REGION LETHBRIDGE MD RANCHLAND	Alberta Transportation (AIT) CMA27 LIVINGSTONE-MACLEOD	CP 22:10 C1 4.825 TRAIL-ANIMAL OVER SP	BRIDGE CULV	SP 1972	1 2000.0	11.0 			77.8 73.8 19-08-2024		3.0
74052 -1	SW SEC 4 TWP 38 RGE 1 W5M SYLVAN LAKE TINDASTOLL C BRIDGE ON PROVINCIAL HIGHWAY 781 NEAR SYLVAN LAKE	CENTRAL REGION RED DEER CT RED DEER	Alberta Transportation (AIT) CMA19 RIMBEY-ROCKY MOUNTAIN	SM 781:02 C1 16.455 TINDASTOLL CREEK (WATERCRS-ST)	STANDARD BRIDGE	RV 1981 1981	1 8.0	10.1 8.0 -30.0	28.0 49.0 62.0	61.1 59.6 27-01-2024		3.0	
74053 -1	NE SEC 3 TWP 34 RGE 3 W5M BOWDEN SPRING CREEK BRIDGE ON LOCAL ROAD NEAR BOWDEN	CENTRAL REGION RED DEER CT MOUNTAIN VIEW	MOUNTAIN VIEW COUNTY UNDEFINED CMA OLDS-DIDSBURY-THREE	TT LOCAL ROAD LITTLE RED DEER RIVER (WATERCRS-ST)	STANDARD BRIDGE	RV 1956 1956	1 6.1	6.1 6.1	28.0 49.0 65.9	50.0 60.2 30-05-2023		2.1	
74054 -1	SW SEC 31 TWP 54 RGE 22 W4M FORT SASK WATERCOURSE CULVERT ON LOCAL ROAD NEAR FORT SASK	NORTH CENTRAL REGION STONY PLAIN CT STURGEON	STURGEON COUNTY UNDEFINED CMA MORINVILLE-ST. ALBERT	SP LOCAL ROAD TRIBUTARY TO NORTH SASKATCHEWAN	BRIDGE CULV	RV 1967	1 1500.0	6.7 15.0			66.7 66.1 21-06-2024		7.3
74056 -1	NW SEC 21 TWP 24 RGE 3 W5M CALGARY WATERCOURSE CULVERT ON LOCAL ROAD NEAR CALGARY	SOUTHERN REGION CALGARY CT ROCKY VIEW	ROCKY VIEW COUNTY UNDEFINED CMA BANFF-KANANASKIS	FP LOCAL ROAD SPRINGBANK CREEK (WATERCRS-ST)	BRIDGE CULV	RV 1953	1 1474.0	6.2 			66.7 61.6 26-08-2021		2.1
74057 -1	SW SEC 24 TWP 24 RGE 4 W5M JUMPINGPOUND GOSS CREEK BRIDGE ON LOCAL ROAD NEAR JUMPING POUN	SOUTHERN REGION CALGARY CT ROCKY VIEW	ROCKY VIEW COUNTY UNDEFINED CMA BANFF-KANANASKIS	TT LOCAL ROAD TRIBUTARY TO ELBOW RIVER (WATERCRS-	STANDARD BRIDGE	RV 1944 1944	1 6.1	6.1 6.1 0.0	28.0 38.2 54.6	38.9 43.4 30-11-2020		2.0	
74058 -1	SW SEC 28 TWP 25 RGE 19 W4M HUSSAR DEADHORSE CREEK CULVERT ON LOCAL ROAD NEAR HUSSAR	SOUTHERN REGION CALGARY CT WHEATLAND	WHEATLAND COUNTY UNDEFINED CMA OLDS-DIDSBURY-THREE	SPE LOCAL ROAD DEADHORSE CREEK (WATERCRS-ST)	BRIDGE CULV	RV 1983	1 3075.0	6.3 5.0			77.8 74.1 11-05-2023		3.0
74059 -1	SW SEC 3 TWP 26 RGE 19 W4M HUSSAR WATERCOURSE CULVERT ON LOCAL ROAD NEAR HUSSAR	SOUTHERN REGION CALGARY CT WHEATLAND	WHEATLAND COUNTY UNDEFINED CMA OLDS-DIDSBURY-THREE	MP LOCAL ROAD TRIBUTARY TO DEADHORSE CREEK	BRIDGE CULV	RV 1992	1 1800.0	8.6 30.0			77.8 77.7 11-05-2023		2.8
74060 -1	NW SEC 19 TWP 37 RGE 26 W4M PENHOLD PIPER CREEK BRIDGE ON LOCAL ROAD NEAR PENHOLD	CENTRAL REGION RED DEER CT RED DEER	RED DEER COUNTY UNDEFINED CMA INNISFAIL-SYLVAN LAKE	PG LOCAL ROAD PIPER CREEK (WATERCRS-ST)	STANDARD BRIDGE	RV 1957 1957	1 6.1	6.4 6.1 0.0	28.0 49.0 62.0	44.4 45.9 23-11-2023		2.1	
74061 -1	SW SEC 29 TWP 45 RGE 3 W4M EDGERTON WATERCOURSE CULVERT ON LOCAL ROAD, 19 KM NE OF EDGERTON	CENTRAL REGION VERMILION MD WAINWRIGHT	M.D. OF WAINWRIGHT NO. 61 UNDEFINED CMA VERMILION-LLOYDMINSTER-	SP-SP-SP LOCAL ROAD TRIBUTARY TO BATTLE RIVER (WATERCRS-	BRIDGE CULV	RV 1993	1 1500.0	7.4 -28.0			55.6 69.9 18-10-2020		9.4
74063 -1	SW SEC 15 TWP 43 RGE 17 W4M HEISLER WATERCOURSE CULVERT ON LOCAL ROAD NEAR HEISLER	CENTRAL REGION VERMILION CT CAMROSE	CAMROSE COUNTY UNDEFINED CMA CAMROSE	MP LOCAL ROAD TRIBUTARY TO BATTLE RIVER (WATERCRS-	BRIDGE CULV	RV 1994	1 1800.0	9.1 			88.9 83.7 13-05-2021		2.4
74064 -1	SW SEC 15 TWP 58 RGE 6 W5M SANGUDO PADDLE RIVER BRIDGE ON LOCAL ROAD, 16 KM NE OF SANGUDO	NORTH CENTRAL REGION STONY PLAIN CT LAC STE. ANNE	LAC STE. ANNE COUNTY UNDEFINED CMA LAC STE. ANNE-PARKLAND	RB, TT LOCAL ROAD PADDLE RIVER (WATERCRS-ST)	MAJOR BRIDGE	RV 1960 1960	3 21.3	7.3 38.3	33.6 58.9 83.4	44.4 60.7 01-06-2022		7.0	
74066 -1	NW SEC 17 TWP 59 RGE 2 W5M BARRHEAD NEVILLE CREEK (TRIBUTARY TO PADDLE RIVER) CULVERT ON LOCAL ROAD, 11 KM E OF	NORTH CENTRAL REGION ATHABASCA CT BARRHEAD	COUNTY OF BARRHEAD NO. UNDEFINED CMA ATHABASCA-BARRHEAD-	SP LOCAL ROAD TRIBUTARY TO PADDLE RIVER (WATERCRS-	BRIDGE CULV	RV 1988	1 3670.0	8.0 -21.0			55.6 71.1 09-10-2024		5.6
74067 -1	NW SEC 25 TWP 63 RGE 20 W4M ELLSCOTT FLAT CREEK BRIDGE ON LOCAL ROAD NEAR ELLSCOTT	NORTH CENTRAL REGION ATHABASCA CT ATHABASCA	ATHABASCA COUNTY UNDEFINED CMA ATHABASCA-BARRHEAD-	PG LOCAL ROAD FLAT CREEK (WATERCRS-ST)	STANDARD BRIDGE	RV 1954 1954	1 8.5	6.4 8.5	28.0 49.0 62.0	61.1 63.5 03-05-2024		2.7	
74068 -2	NW SEC 1 TWP 73 RGE 22 W5M VALLEYVIEW WATERCOURSE CULVERT ON LOCAL ROAD, 30 KM N OF VALLEYVIEW	PEACE REGION GRANDE PRAIRIE MD GREENVIEW	M.D. OF GREENVIEW NO. 16 UNDEFINED CMA CENTRAL PEACE-NOTLEY	SP LOCAL ROAD NEW FISH CREEK (WATERCRS-ST)	BRIDGE CULV	RV 2015	1 3670.0	8.0 			55.6 77.1 15-10-2020		
74069 -1	NW SEC 25 TWP 57 RGE 7 W5M SANGUDO WATERCOURSE CULVERT ON LOCAL ROAD NEAR SANGUDO	NORTH CENTRAL REGION STONY PLAIN CT LAC STE. ANNE	LAC STE. ANNE COUNTY UNDEFINED CMA LAC STE. ANNE-PARKLAND	FP:FP LOCAL ROAD TRIBUTARY TO PADDLE RIVER (WATERCRS-	BRIDGE CULV	RV 1953	2 1474.0	4.0 			55.6 63.6 30-09-2022		1.8
74070 -1	SE SEC 31 TWP 42 RGE 5 W5M RIMBEY OPEN CREEK CULVERT ON PROVINCIAL HIGHWAY 53 NEAR RIMBEY	CENTRAL REGION RED DEER CT CLEARWATER	Alberta Transportation (AIT) CMA18 RIMBEY-ROCKY MOUNTAIN	SP 53:04 C1 12.819 OPEN CREEK (WATERCRS-ST)	BRIDGE CULV	RV 1994	1 3965.0	12.0 -15.0			77.8 70.4 07-11-2024		9.0


		Transportation Infrastructure Management System										2025/03/06	
Bridge Structures Report													
All 'IN SERVICE' Structures - Sorted By: File Number													
Page 339 of 772													
BF	Legal Land Location Structure Name Location Description	Region District Municipality	Managed By CMA Constituency	Span Types Located On Located Over	Structure Type	Usage Yr Built Yr Supstr	No. Spans Pipes Max Span Length Max Pipe Dia	Clear Rdwy Nom Length Skew	Single (t) Semi (t) Train (t)	Stru Suff Insp	Rat. % Rat. % Date	Theor VCL On Meas VCL On	Deck Height Theor VCL Over Meas VCL Over
74071 -1	NE SEC 9 TWP 45 RGE 24 W4M NAVARRE WATERCOURSE CULVERT ON PROVINCIAL HIGHWAY 02A NEAR NAVARRE	CENTRAL REGION RED DEER ERMINESKIN #138	Alberta Transportation (AIT) CMA17 MASKWACIS-WETASKIWIN	SPE 2A:24 C1 24.980 TRIBUTARY TO WEILLER CREEK (WATERCRS-	BRIDGE CULV	RV 1995	1 1813.0	12.8			55.6 64.0 29-04-2021		2.7
74072 -2	NW SEC 35 TWP 43 RGE 25 W4M MENAİK WATERCOURSE CULVERT ON PROVINCIAL HIGHWAY 2A, 7 km NORTH OF PONOKA	CENTRAL REGION RED DEER CT PONOKA	Alberta Transportation (AIT) CMA17 LACOMBE-PONOKA	PCB 2A:24 C1 10.467 TRIBUTARY TO BATTLE RIVER (WATERCRS-	BRIDGE CULV	RV 2008	1 1500.0	12.8			55.6 64.1 29-04-2021		
74074 -1	SW SEC 6 TWP 22 RGE 26 W4M CARSELAND WATERCOURSE CULVERT ON LOCAL ROAD NEAR CARSELAND	SOUTHERN REGION CALGARY CT WHEATLAND	WHEATLAND COUNTY UNDEFINED CMA CHESTERMERE-	MP LOCAL ROAD - (WATERCRS-IC)	BRIDGE CULV	IC 1993	1 2000.0	8.6			88.9 84.3 01-04-2019		3.8
74075 -1	NW SEC 32 TWP 21 RGE 26 W4M CARSELAND IRRIGATION CANAL CULVERT ON LOCAL ROAD NEAR CARSELAND	SOUTHERN REGION CALGARY CT WHEATLAND	WHEATLAND COUNTY UNDEFINED CMA CHESTERMERE-	MP LOCAL ROAD IRRIGATION C (WATERCRS-IC)	BRIDGE CULV	IC 1996	1 2400.0	8.6			66.7 71.4 15-10-2020		4.9
74076 -1	SW SEC 4 TWP 41 RGE 26 W4M LACOMBE WOLF CREEK CULVERT ON PROVINCIAL HIGHWAY 02A NEAR LACOMBE	CENTRAL REGION RED DEER CT LACOMBE	Alberta Transportation (AIT) CMA19 LACOMBE-PONOKA	SPE 2A:20 C1 1.516 WOLF CREEK (WATERCRS-ST)	BRIDGE CULV	RV 1982	1 3675.0	13.2			66.7 63.6 29-04-2021		7.1
74077 -1	SE SEC 1 TWP 66 RGE 27 W4M FLATBUSH WATERCOURSE BRIDGE ON LOCAL ROAD NEAR FLATBUSH	NORTH CENTRAL REGION ATHABASCA MD LESSER SLAVE RVR	M.D. OF LESSER SLAVE UNDEFINED CMA ATHABASCA-BARRHEAD-	PG LOCAL ROAD DUCK CREEK (WATERCRS-ST)	STANDARD BRIDGE	RV 1953 1953	1 8.5	8.2 8.5	28.0 49.0 62.0	72.2 71.9 12-07-2017			2.4
74079 -1	NW SEC 18 TWP 66 RGE 1 W5M FLATBUSH WATERCOURSE BRIDGE ON LOCAL ROAD NEAR FLATBUSH	NORTH CENTRAL REGION ATHABASCA MD LESSER SLAVE RVR	M.D. OF LESSER SLAVE UNDEFINED CMA ATHABASCA-BARRHEAD-	PG LOCAL ROAD TRIBUTARY TO FLATBUSH CREEK	STANDARD BRIDGE	RV 1955 1955	1 6.1	7.2 6.1	28.0 49.0 62.0	44.4 59.8 12-07-2017			2.1
74080 -2	SE SEC 14 TWP 77 RGE 14 W5M GROUARD WATERCOURSE CULVERT ON LOCAL ROAD, 21 KM NE OF GROUARD	PEACE REGION PEACE RIVER CT BIG LAKES	BIG LAKES COUNTY UNDEFINED CMA LESSER SLAVE LAKE	SP LOCAL ROAD WATERCOURSE (WATERCRS-NI)	BRIDGE CULV	RV 2018	1 3050.0	6.2			55.6 62.3 17-07-2020		
74082 -1	SW SEC 21 TWP 54 RGE 18 W4M CHIPMAN WATERCOURSE CULVERT ON LOCAL ROAD NEAR CHIPMAN	CENTRAL REGION VERMILION CT LAMONT	LAMONT COUNTY UNDEFINED CMA FORT SASKATCHEWAN-	MP;MP LOCAL ROAD TRIBUTARY TO BEAVERHILL CREEK	BRIDGE CULV	RV 1987	2 1800.0	6.5			22.2 42.8 07-11-2023		1.8
74083 -1	SW SEC 36 TWP 79 RGE 7 W6M SPIRIT RIVER WATERCOURSE CULVERT ON PROVINCIAL HIGHWAY 727 NEAR SPIRIT RIVER	PEACE REGION GRANDE PRAIRIE CT SADDLE HILLS	Alberta Transportation (AIT) CMA05 CENTRAL PEACE-NOTLEY	MP 727:02 C1 13.699 TRIBUTARY TO KSITUAN RIVER (WATERCRS-	BRIDGE CULV	RV 1963	1 2700.0	14.0			77.8 77.4 19-11-2021		7.6
74084 -1	NW SEC 30 TWP 76 RGE 3 W6M WOKING KAKUT CREEK BRIDGE ON LOCAL ROAD, 23 KM NE OF WOKING	PEACE REGION GRANDE PRAIRIE CT BIRCH HILLS	BIRCH HILLS COUNTY UNDEFINED CMA CENTRAL PEACE-NOTLEY	HC LOCAL ROAD KAKUT CREEK (WATERCRS-ST)	STANDARD BRIDGE	RV 1970 1970	3 8.5	9.1 25.5	30.1 52.8 75.4	27.8 61.0 15-06-2024			5.0
74085 -1	SE SEC 5 TWP 52 RGE 2 W5M CARVEL JACKFISH CREEK CULVERT ON PROVINCIAL HIGHWAY 627 NEAR CARVEL CORNE	NORTH CENTRAL REGION STONY PLAIN CT PARKLAND	Alberta Transportation (AIT) CMA11 DRAYTON VALLEY-DEVON	SPE 627:02 C1 32.715 TRIBUTARY TO NORTH SASKATCHEWAN	BRIDGE CULV	RV 1975	1 1502.0	9.2			44.4 51.7 28-09-2022		11.6
74086 -1	SW SEC 7 TWP 53 RGE 13 W5M CARROT CREEK CARROT CREEK BRIDGE ON LOCAL ROAD, 10 KM SW OF CARROT CREEK	NORTH CENTRAL REGION EDSON CT YELLOWHEAD	YELLOWHEAD COUNTY UNDEFINED CMA WEST YELLOWHEAD	SC LOCAL ROAD CARROT CREEK (WATERCRS-ST)	STANDARD BRIDGE	RV 1991 1991	3 12.0	8.0 28.0	28.0 49.0 62.0	77.8 74.9 21-12-2021			6.1
74087 -1	NW SEC 18 TWP 36 RGE 11 W4M CORONATION WATERCOURSE CULVERT ON LOCAL ROAD NEAR CORONATION	CENTRAL REGION HANNA CT PAINTEARTH	COUNTY OF PAINTEARTH NO. UNDEFINED CMA DRUMHELLER-STETTLER	MP LOCAL ROAD 2ND ORDER TRIBUTARY TO SOUNDING	BRIDGE CULV	RV 1953	1 1524.0	6.7			44.4 50.3 03-12-2024		2.1
74090 -1	NW SEC 22 TWP 50 RGE 16 W4M HOLDEN WATERCOURSE BRIDGE ON LOCAL ROAD NEAR HOLDEN	CENTRAL REGION VERMILION CT BEAVER	BEAVER COUNTY UNDEFINED CMA CAMROSE	HC LOCAL ROAD TRIBUTARY TO WASKWEI CK (WATERCRS-ST)	STANDARD BRIDGE	RV 1970 1970	1 6.1	7.3 6.1	28.0 49.0 65.5	61.1 70.4 05-07-2019			2.4
74092 -1	NE SEC 26 TWP 53 RGE 12 W5M NITON JUNCTI TRIBUTARY TO BRULE CREEK CULVERT ON HIGHWAY 16, 8 KM E OF NITON JUNCTION	NORTH CENTRAL REGION EDSON CT YELLOWHEAD	Alberta Transportation (AIT) CMA12 WEST YELLOWHEAD	SP-BP 16:08 R1 20.981, 16:08 L1 21.000 TRIBUTARY TO BRULE CREEK (WATERCRS-	BRIDGE CULV	RV 1953	1 1980.0	25.0			55.6 56.7 20-02-2024		8.1
74093 -2	SW SEC 8 TWP 19 RGE 28 W4M HIGH RIVER BRP IRRIGATION CANAL BRIDGE ON LOCAL ROAD NEAR HIGH RIVER	SOUTHERN REGION CALGARY HIGH RIVER	HIGH RIVER UNDEFINED CMA LIVINGSTONE-MACLEOD	PCB;PCB LOCAL ROAD BRP - IRRIGATION C (WATERCRS-IC)	BRIDGE CULV	IC 2004	2 1970.0	8.6			88.9 83.1 04-12-2019		
74094 -1	SW SEC 2 TWP 33 RGE 7 W5M SUNDRE SMITH CREEK CULVERT ON HIGHWAY 584, 17 KM W OF SUNDRE	CENTRAL REGION RED DEER CT MOUNTAIN VIEW	Alberta Transportation (AIT) CMA29 RIMBEY-ROCKY MOUNTAIN	SP 584:02 C1 25.074 SMITH CREEK (WATERCRS-ST)	BRIDGE CULV	RV 1988	1 3658.0	12.3			77.8 59.0 15-02-2023		5.7
74095 -2	SE SEC 6 TWP 58 RGE 2 W5M DUNSTABLE WATERCOURSE CULVERT ON LOCAL ROAD, 8 KM NE OF BIRCH COVE	NORTH CENTRAL REGION ATHABASCA CT BARRHEAD	COUNTY OF BARRHEAD NO. UNDEFINED CMA ATHABASCA-BARRHEAD-	MP LOCAL ROAD TRIBUTARY TO MACDONALD CREEK	BRIDGE CULV	RV 2012	1 2200.0	8.0			77.8 81.7 14-10-2022		
74096 -1	NW SEC 6 TWP 58 RGE 2 W5M DUNSTABLE MACDONALD CREEK BRIDGE ON LOCAL ROAD NEAR DUNSTABLE	NORTH CENTRAL REGION ATHABASCA CT BARRHEAD	COUNTY OF BARRHEAD NO. UNDEFINED CMA ATHABASCA-BARRHEAD-	TT LOCAL ROAD MACDONALD CREEK (WATERCRS-ST)	STANDARD BRIDGE	RV 1953 1953	1 6.1	6.1 6.1	5.0 5.0 5.0	72.2 54.8 11-09-2023			3.0
74097 -2	SW SEC 5 TWP 57 RGE 2 W4M SPUTINOW WATERCOURSE CULVERT ON LOCAL ROAD, 3 KM S OF SPUTINOW	NORTH CENTRAL REGION ATHABASCA FISHING LAKE	Fishing Lake Metis Settlement UNDEFINED CMA BONNYVILLE-COLD LAKE-ST.	MP LOCAL ROAD TRIBUTARY TO FROG CK (WATERCRS-ST)	BRIDGE CULV	RV 2019	1 2400.0	10.0			100.0 99.3 26-11-2019		

		Transportation Infrastructure Management System										2025/03/06			
		Bridge Structures Report													
		All 'IN SERVICE' Structures - Sorted By: File Number													
														Page 340 of 772	
BF	Legal Land Location Structure Name Location Description	Region District Municipality	Managed By CMA Constituency	Span Types Located On Located Over	Structure Type	Usage Yr Built Yr Supstr	No. Spans Pipes Max Span Length Max Pipe Dia	Clear Rdwy Nom Length Skew	Single (t) Semi (t) Train (t)	Stru Suff Insp	Rat. % Rat. % Date	Theor VCL On Meas VCL On	Deck Height Theor VCL Over Meas VCL Over		
74100 -1	SW SEC 16 TWP 78 RGE 4 W6M RYCROFT BREMNER CREEK BRIDGE ON LOCAL ROAD NEAR RYCROFT	PEACE REGION GRANDE PRAIRIE MD SPIRIT RIVER	Unknown Private Organization or UNDEFINED CMA CENTRAL PEACE-NOTLEY	TT LOCAL ROAD TRIBUTARY TO BREMNER CK (WATERCRS-	STANDARD BRIDGE	RV 1954 1954	2 5.5	6.1 11.0			22.0 42.4 02-03-1989		1.8		
74101 -1	SE SEC 11 TWP 26 RGE 2 W5M BALZAC WATERCOURSE BRIDGE ON LOCAL ROAD NEAR BALZAC	SOUTHERN REGION CALGARY CT ROCKY VIEW	ROCKY VIEW COUNTY UNDEFINED CMA AIRDRIE-COCHRANE	TT LOCAL ROAD TRIBUTARY TO WEST NOSE CREEK	STANDARD BRIDGE	RV 1963 1963	1 4.9	7.3 4.9	28.1 49.2 70.2		33.3 54.6 23-03-2022		2.5		
74102 -1	SW SEC 14 TWP 38 RGE 13 W4M CASTOR YOUNG CREEK CULVERT ON LOCAL ROAD NEAR CASTOR	CENTRAL REGION HANNA CT PAINTEARTH	COUNTY OF PAINTEARTH NO. UNDEFINED CMA DRUMHELLER-STETTLER	SP LOCAL ROAD TRIBUTARY TO YOUNG CREEK (WATERCRS-	BRIDGE CULV	RV 1953	1 2100.0	8.0 0.0			44.4 50.1 06-10-2022		2.7		
74103 -1	SE SEC 14 TWP 9 RGE 12 W4M BURDETT WATERCOURSE CULVERT ON LOCAL ROAD NEAR BURDETT	SOUTHERN REGION LETHBRIDGE CT FORTY MILE	COUNTY OF FORTY MILE NO. UNDEFINED CMA TABER-WARNER	MP LOCAL ROAD TRIBUTARY TO YELLOW LAKE (WATERCRS-	BRIDGE CULV	RV 1988	1 1600.0	9.5			77.8 73.3 19-01-2021		3.5		
74105 W-1	SW SEC 25 TWP 61 RGE 16 W5M FOX CREEK RAINBOW CREEK CULVERT ON PROVINCIAL HIGHWAY 43 NEAR FOX CREEK	PEACE REGION GRANDE PRAIRIE MD GREENVIEW	Alberta Transportation (AIT) CMA03 CENTRAL PEACE-NOTLEY	MP 43:12 L1 37.857 TRIBUTARY TO TWO CREEK (WATERCRS-ST)	BRIDGE CULV	RV 2001	1 2700.0	12.4 0.0			77.8 79.0 28-05-2023		4.2		
74105 E-2	SW SEC 25 TWP 61 RGE 16 W5M FOX CREEK RAINBOW CREEK CULVERT ON PROVINCIAL HIGHWAY 43 NEAR FOX CREEK	PEACE REGION GRANDE PRAIRIE MD GREENVIEW	Alberta Transportation (AIT) CMA03 CENTRAL PEACE-NOTLEY	MP 43:12 R1 37.848 TRIBUTARY TO TWO CREEK (WATERCRS-ST)	BRIDGE CULV	RV 2000	1 2700.0	14.5			77.8 71.1 28-05-2023		5.3		
74106 -1	SW SEC 22 TWP 22 RGE 26 W4M CARSELAND WID CANAL CULVERT ON HIGHWAY 24, 9 KM NW OF CARSELAND	SOUTHERN REGION CALGARY CT WHEATLAND	Alberta Transportation (AIT) CMA30 CHESTERMERE-	RPB;RPB 24:04 C1 12.151 WID - IRRIGATION C (WATERCRS-IC)	BRIDGE CULV	IC 1994	2 4546.0	8.3 -10.0			88.9 81.8 14-08-2023		4.1		
74107 -1	SE SEC 5 TWP 74 RGE 8 W5M ASSINEAU ASSINEAU RIVER BRIDGE ON LOCAL ROAD NEAR ASSINEAU	NORTH CENTRAL REGION ATHABASCA MD LESSER SLAVE RVR	M.D. OF LESSER SLAVE UNDEFINED CMA LESSER SLAVE LAKE	TT LOCAL ROAD ASSINEAU RIVER (WATERCRS-ST)	STANDARD BRIDGE	RV 1958 1958	3 8.5	6.1 25.5	29.6 51.9 74.1		50.0 45.5 13-07-2017		6.1		
74108 -1	NW SEC 29 TWP 62 RGE 19 W5M FOX CREEK TRIBUTARY TO OUTLET CREEK CULVERT ON HIGHWAY 43, AT FOX CREEK	PEACE REGION GRANDE PRAIRIE MD GREENVIEW	Alberta Transportation (AIT) CMA03 CENTRAL PEACE-NOTLEY	SP 43:10 R1 46.781, 43:10 L1 46.798 TRIBUTARY TO OUTLET CREEK (WATERCRS-	BRIDGE CULV	RV 1999	1 4610.0	35.3 20.0			55.6 59.4 29-05-2023		5.8		
74109 -1	NW SEC 1 TWP 63 RGE 20 W5M FOX CREEK TRIBUTARY TO OUTLET CREEK CULVERT ON HIGHWAY 43, 7 KM W OF FOX CREEK	PEACE REGION GRANDE PRAIRIE MD GREENVIEW	Alberta Transportation (AIT) CMA03 CENTRAL PEACE-NOTLEY	SP 43:10 R1 40.534, 43:10 L1 40.561 TRIBUTARY TO OUTLET CREEK (WATERCRS-	BRIDGE CULV	RV 1999	1 3360.0	25.2 19.0			55.6 63.2 29-05-2023		4.0		
74110 -1	SW SEC 36 TWP 9 RGE 3 W5M BURMIS TODD CREEK CULVERT ON LOCAL ROAD NEAR BURMIS	SOUTHERN REGION LETHBRIDGE MD PINCHER CREEK	M.D. OF PINCHER CREEK NO. UNDEFINED CMA LIVINGSTONE-MACLEOD	RPP LOCAL ROAD TODD CREEK (WATERCRS-ST)	BRIDGE CULV	RV 1957	1 1840.0	7.3			44.4 55.5 18-07-2022		2.4		
74115 -1	SW SEC 23 TWP 39 RGE 22 W4M ALIX CPR OVER HIGHWAY 21 NEAR ALIX	CENTRAL REGION HANNA CT STETTLER	Canadian Pacific Railways CMA20 LACOMBE-PONOKA	RG RAILWAY CPR 21:18 C1 39.880	MAJOR BRIDGE	RU 1959 1959	3 15.2	3.7 34.0			55.6 4.9 4.8		6.1		
74116 -1	SE SEC 22 TWP 6 RGE 30 W4M PINCHER CREE PINCHER CREEK BRIDGE ON HEWESTON AVE, AT PINCHER CREEK	SOUTHERN REGION LETHBRIDGE PINCHER CREEK	PINCHER CREEK UNDEFINED CMA LIVINGSTONE-MACLEOD	CT LOCAL ROAD PINCHER CREEK (WATERCRS-ST)	MAJOR BRIDGE	RV 1954 1954	1 27.4	11.0 27.4			55.6 63.4 06-06-2022		6.0		
74117 -1	SW SEC 7 TWP 50 RGE 16 W4M POE WATERCOURSE CULVERT ON LOCAL ROAD NEAR POE	CENTRAL REGION VERMILION CT BEAVER	BEAVER COUNTY UNDEFINED CMA CAMROSE	RPP LOCAL ROAD TRIBUTARY TO BEAVERHILL CREEK	BRIDGE CULV	RV 1953	1 1689.0	7.3			55.6 60.9 30-11-2023		2.1		
74119 -1	SW SEC 4 TWP 7 RGE 29 W4M PINCHER CREE PINCHER CREEK BRIDGE ON LOCAL ROAD, 7 KM NE OF PINCHER CREEK	SOUTHERN REGION LETHBRIDGE MD PINCHER CREEK	M.D. OF PINCHER CREEK NO. UNDEFINED CMA LIVINGSTONE-MACLEOD	PT LOCAL ROAD PINCHER CREEK (WATERCRS-ST)	MAJOR BRIDGE	RV 1936 1936	1 30.5	4.9 30.5	24.0 34.5 42.5		55.6 49.9 06-06-2022		5.3		
74120 -2	NW SEC 4 TWP 31 RGE 14 W4M HANNA TRIBUTARY TO BULLPOUND CREEK CULVERT ON HIGHWAY 9, 1 KM E OF HANNA	CENTRAL REGION HANNA SPECIAL AREA 2	Alberta Transportation (AIT) CMA21 DRUMHELLER-STETTLER	MP;MP 9:08 C1 54.766 TRIBUTARY TO BULLPOUND CREEK	BRIDGE CULV	RV 1998	2 2000.0	12.8			88.9 84.3 30-05-2023		3.7		
74121 -1	SW SEC 2 TWP 31 RGE 13 W4M HANNA WATERCOURSE CULVERT ON PROVINCIAL HIGHWAY 9 NEAR HANNA	CENTRAL REGION HANNA SPECIAL AREA 2	Alberta Transportation (AIT) CMA21 DRUMHELLER-STETTLER	BP 9:10 C1 7.110 2ND ORDER TRIBUTARY TO BERRY CK	BRIDGE CULV	RV 1953	1 2000.0	10.2			66.7 63.9 31-05-2023		3.6		
74123 -1	SW SEC 25 TWP 56 RGE 17 W4M ANDREW WATERCOURSE CULVERT ON LOCAL ROAD NEAR ANDREW	CENTRAL REGION VERMILION CT LAMONT	LAMONT COUNTY UNDEFINED CMA FORT SASKATCHEWAN-	RPP LOCAL ROAD TRIBUTARY TO EGG CREEK (WATERCRS-ST)	BRIDGE CULV	RV 1956	1 1842.0	7.3 -45.0			66.7 68.1 10-11-2020		2.4		
74124 -2	NW SEC 30 TWP 56 RGE 16 W4M ANDREW WHITFORD CREEK CULVERT ON LOCAL ROAD, 4 KM W OF ANDREW	CENTRAL REGION VERMILION CT LAMONT	LAMONT COUNTY UNDEFINED CMA FORT SASKATCHEWAN-	MP LOCAL ROAD WHITFORD CREEK (WATERCRS-ST)	BRIDGE CULV	RV 2021	1 2200.0	7.0 0.0			100.0 91.2 14-07-2022				
74125 -2	NW SEC 34 TWP 56 RGE 13 W5M PEERS WATERCOURSE BRIDGE ON LOCAL ROAD NEAR PEERS	NORTH CENTRAL REGION EDSON CT YELLOWHEAD	YELLOWHEAD COUNTY UNDEFINED CMA WEST YELLOWHEAD	PG LOCAL ROAD TRIBUTARY TO MCLEOD RIVER (WATERCRS-	STANDARD BRIDGE	RV 2012 1955	3 6.1	7.3 18.3	28.0 49.0 62.0		55.6 55.1 12-09-2022				
74126 -1	NW SEC 8 TWP 55 RGE 18 W4M CHIPMAN WATERCOURSE BRIDGE ON LOCAL ROAD NEAR CHIPMAN	CENTRAL REGION VERMILION CT LAMONT	LAMONT COUNTY UNDEFINED CMA FORT SASKATCHEWAN-	PG LOCAL ROAD TRIBUTARY TO BEAVERHILL CREEK	STANDARD BRIDGE	RV 1959 1959	1 6.1	6.4 6.1 0.0	28.0 49.0 62.0		50.0 62.3 11-11-2020		1.8		

		Transportation Infrastructure Management System										2025/03/06			
		Bridge Structures Report													
		All 'IN SERVICE' Structures - Sorted By: File Number													
														Page 341 of 772	
BF	Legal Land Location Structure Name Location Description	Region District Municipality	Managed By CMA Constituency	Span Types Located On Located Over	Structure Type	Usage Yr Built Yr Supstr	No. Spans Pipes Max Span Length Max Pipe Dia	Clear Rdwy Nom Length Skew	Single (t) Semi (t) Train (t)	Stru Suff Insp	Rat. % Rat. % Date	Theor VCL On Meas VCL On	Deck Height Theor VCL Over Meas VCL Over		
74127 -1	NW SEC 17 TWP 54 RGE 18 W4M CHIPMAN TRIBUTARY TO BEAVERHILL CREEK BRIDGE ON LOCAL ROAD, 3 KM S OF CHIPMAN	CENTRAL REGION VERMILION CT LAMONT	LAMONT COUNTY UNDEFINED CMA FORT SASKATCHEWAN-	PG LOCAL ROAD TRIBUTARY TO BEAVERHILL CREEK	STANDARD BRIDGE	RV 1953 1953	1 6.1	6.4 6.1 0.0	28.0 49.0 62.0		50.0 56.7 07-11-2023		2.1		
74128 -1	NW SEC 17 TWP 56 RGE 20 W4M BRUDERHEIM ASTOTIN CREEK BRIDGE ON LOCAL ROAD NEAR BRUDERHEIM	CENTRAL REGION VERMILION CT LAMONT	LAMONT COUNTY UNDEFINED CMA FORT SASKATCHEWAN-	VS LOCAL ROAD ASTOTIN CREEK (WATERCRS-ST)	STANDARD BRIDGE	RV 1974 1974	3 7.6	7.6 22.8 30.0	28.0 49.0 62.0		50.0 62.3 08-11-2023		4.6		
74129 -1	SW SEC 21 TWP 50 RGE 6 W5M TOMAHAWK WATERCOURSE CULVERT ON LOCAL ROAD NEAR TOMAHAWK	NORTH CENTRAL REGION STONY PLAIN CT BRAZEAU	BRAZEAU COUNTY UNDEFINED CMA DRAYTON VALLEY-DEVON	MP LOCAL ROAD TRIBUTARY TO NORTH SASKATCHEWAN	BRIDGE CULV	RV 1991	1 1600.0	5.8			77.8 78.4 26-09-2024		5.4		
74130 -1	NW SEC 15 TWP 58 RGE 24 W4M LEGAL FAIRYDELL CREEK CULVERT ON LOCAL ROAD NEAR LEGAL	NORTH CENTRAL REGION STONY PLAIN CT STURGEON	STURGEON COUNTY UNDEFINED CMA MORINVILLE-ST. ALBERT	SPE LOCAL ROAD FAIRYDELL CREEK (WATERCRS-ST)	BRIDGE CULV	RV 1982	1 2750.0	7.6 7.0			55.6 68.6 10-05-2022		9.8		
74131 -1	NE SEC 19 TWP 23 RGE 8 W5M KANANASKIS WASOOTCH CREEK CULVERT ON PROVINCIAL HIGHWAY 40 NEAR SEEBE	SOUTHERN REGION CALGARY ID KANANASKIS	Alberta Transportation (AIT) CMA28 BANFF-KANANASKIS	SPE 40:12 C1 32.410 WASOOTCH CREEK (WATERCRS-ST)	BRIDGE CULV	RV 1972	1 3658.0	11.2			77.8 71.1 17-08-2023		7.3		
74132 -1	SW SEC 13 TWP 26 RGE 23 W4M ROCKYFORD WATERCOURSE BRIDGE ON LOCAL ROAD NEAR ROCKYFORD	SOUTHERN REGION CALGARY CT WHEATLAND	WHEATLAND COUNTY UNDEFINED CMA OLDS-DIDSBURY-THREE	PG LOCAL ROAD TRIBUTARY TO SERVICEBERRY CREEK	STANDARD BRIDGE	RV 1953 1953	1 8.5	6.4 8.5	28.0 49.0 62.0		55.6 63.3 05-11-2020		3.4		
74133 -1	SE SEC 15 TWP 33 RGE 7 W5M SUNDRE WATERCOURSE CULVERT ON LOCAL ROAD NEAR SUNDRE	CENTRAL REGION RED DEER CT MOUNTAIN VIEW	MOUNTAIN VIEW COUNTY UNDEFINED CMA RIMBEY-ROCKY MOUNTAIN	MP LOCAL ROAD TRIBUTARY TO WALTON CREEK (WATERCRS-	BRIDGE CULV	RV 1994	1 2400.0	8.0 26.0			66.7 63.3 04-08-2023		6.3		
74134 -1	NE SEC 10 TWP 78 RGE 6 W6M SPIRIT RIVER WATERCOURSE CULVERT ON LOCAL ROAD NEAR SPIRIT RIVER	PEACE REGION GRANDE PRAIRIE MD SPIRIT RIVER	M.D. SPIRIT RIVER NO. 133 UNDEFINED CMA CENTRAL PEACE-NOTLEY	SP LOCAL ROAD TRIBUTARY TO SPIRIT RIVER (WATERCRS-ST)	BRIDGE CULV	RV 1953	1 1829.0	7.3			77.8 65.8 17-10-2022		3.7		
74135 -1	SE SEC 10 TWP 78 RGE 6 W6M SPIRIT RIVER WATERCOURSE CULVERT ON LOCAL ROAD NEAR SPIRIT RIVER	PEACE REGION GRANDE PRAIRIE MD SPIRIT RIVER	M.D. SPIRIT RIVER NO. 133 UNDEFINED CMA CENTRAL PEACE-NOTLEY	SP LOCAL ROAD TRIBUTARY TO SPIRIT RIVER (WATERCRS-ST)	BRIDGE CULV	RV 1953	1 1829.0	5.5			66.7 54.7 17-10-2022		3.0		
74136 -1	NW SEC 29 TWP 56 RGE 10 W5M HIGHWAY PADDLE RIVER BRIDGE ON LOCAL ROAD NEAR HIGHWAY	NORTH CENTRAL REGION EDSON CT WOODLANDS	WOODLANDS COUNTY UNDEFINED CMA WEST YELLOWHEAD	PG LOCAL ROAD PADDLE RIVER (WATERCRS-ST)	STANDARD BRIDGE	RV 1953 1953	1 6.1	7.3 6.1	28.0 49.0 62.0		50.0 61.8 09-07-2024		3.4		
74137 -1	NW SEC 33 TWP 4 RGE 23 W4M SPRING COULE SMRID CANAL BRIDGE ON HIGHWAY 5, 2 KM NE OF SPRING COULEE (ALBERTA ENV. SITE	SOUTHERN REGION LETHBRIDGE CT CARDSTON	Alberta Transportation (AIT) CMA25 CARDSTON-SIKSIKA	CS 5:04 C1 24.378 MID - IRRIGATION C (WATERCRS-IC)	MAJOR BRIDGE	IC 1958 1958	4 8.5	13.7 34.0	38.4 67.3 96.1		44.4 64.1 25-04-2023		5.8		
74138 -1	NW SEC 29 TWP 31 RGE 7 W5M SUNDRE WILLIAMS CREEK BRIDGE ON LOCAL ROAD, 32 KM SW OF SUNDRE	CENTRAL REGION RED DEER CT CLEARWATER	CLEARWATER COUNTY UNDEFINED CMA RIMBEY-ROCKY MOUNTAIN	DBT LOCAL ROAD WILLIAMS CREEK (WATERCRS-ST)	MAJOR BRIDGE	RV 1982 1982	1 40.0	9.5 40.0 0.0	28.0 49.0 62.0		61.1 61.8 12-02-2022		6.0		
74139 -1	SW SEC 28 TWP 60 RGE 3 W4M BEAVERDAM WATERCOURSE CULVERT ON LOCAL ROAD NEAR BEAVERDAM	NORTH CENTRAL REGION ATHABASCA MD BONNYVILLE	M.D. OF BONNYVILLE NO. 87 UNDEFINED CMA BONNYVILLE-COLD LAKE-ST.	MP LOCAL ROAD TRIBUTARY TO MURIEL CREEK (WATERCRS-	BRIDGE CULV	RV 1992	1 2000.0	9.0 15.0			55.6 61.2 13-08-2023		2.8		
74141 -1	SE SEC 14 TWP 7 RGE 29 W4M BROCKET OLDMAN RIVER BRIDGE ON LOCAL ROAD, 5 KM NW OF BROCKET	SOUTHERN REGION LETHBRIDGE MD PINCHER CREEK	M.D. OF PINCHER CREEK NO. UNDEFINED CMA LIVINGSTONE-MACLEOD	TH, PG LOCAL ROAD OLDMAN RIVER (WATERCRS-ST)	MAJOR BRIDGE	RV 1923 1923	6 53.3	4.8 131.0	28.0 40.4 46.3		50.0 44.5 06-06-2022	4.3	7.6		
74141 BGL-2	SE SEC 14 TWP 7 RGE 29 W4M OLDMAN RIVER BRIDGE ON LOCAL ROAD, 5 KM NW OF BROCKET	SOUTHERN REGION LETHBRIDGE MD PINCHER CREEK	M.D. OF PINCHER CREEK NO. UNDEFINED CMA LIVINGSTONE-MACLEOD	OLDMAN RIVER (WATERCRS-ST)	GUIDE BANK	1923									
74146 -2	NE SEC 5 TWP 22 RGE 25 W4M CARSELAND WATERCOURSE CULVERT ON LOCAL ROAD, 4 KM SE OF CARSELAND	SOUTHERN REGION CALGARY CT WHEATLAND	Alberta Transportation (AIT) CMA30 CHESTERMERE-	SSP-MP LOCAL ROAD TRIBUTARY TO BOW RIVER (WATERCRS-ST)	BRIDGE CULV	RV 2023	1 1350.0	8.5 0.0			100.0 86.4 23-09-2023				
74147 -1	SE SEC 3 TWP 9 RGE 22 W4M LETHBRIDGE LNI IRRIGATION CANAL CULVERT ON LOCAL ROAD NEAR LETHBRIDGE	SOUTHERN REGION LETHBRIDGE LETHBRIDGE	LETHBRIDGE UNDEFINED CMA LETHBRIDGE-WEST	FP LOCAL ROAD LNI - IRRIGATION C (WATERCRS-IC)	BRIDGE CULV	IC 1953	1 1475.0								
74148 -1	SW SEC 22 TWP 48 RGE 9 W5M VIOLET GROVE DEEP CREEK CULVERT ON LOCAL ROAD NEAR VIOLET GROVE	NORTH CENTRAL REGION STONY PLAIN CT BRAZEAU	Unknown Private Organization or UNDEFINED CMA DRAYTON VALLEY-DEVON	SP;MP LOCAL ROAD TRIBUTARY TO PEMBINA RIVER (WATERCRS-	BRIDGE CULV	RV 1953	2 1830.0	4.0			44.4 37.2 10-07-2006		3.0		
74150 -2	SW SEC 28 TWP 49 RGE 7 W5M ROCKY RAPIDS TRIBUTARY TO NORTH SASKATCHEWAN RIVER CULVERT ON HIGHWAY 22, 2 KM N OF	NORTH CENTRAL REGION STONY PLAIN CT BRAZEAU	Alberta Transportation (AIT) CMA11 DRAYTON VALLEY-DEVON	SP 22:30 C1 17.938 TRIBUTARY TO NORTH SASKATCHEWAN	BRIDGE CULV	RV 2014	1 3360.0	10.7 -20.0			88.9 80.1 18-12-2023				
74151 -1	SE SEC 26 TWP 51 RGE 7 W5M TOMAHAWK WATERCOURSE CULVERT ON LOCAL ROAD NEAR TOMAHAWK	NORTH CENTRAL REGION STONY PLAIN CT PARKLAND	PARKLAND COUNTY UNDEFINED CMA DRAYTON VALLEY-DEVON	MP LOCAL ROAD TRIBUTARY TO MISHOW CREEK (WATERCRS-	BRIDGE CULV	RV 1991	1 1600.0	9.0			55.6 69.0 01-08-2023		3.3		
74152 -1	SW SEC 28 TWP 32 RGE 23 W4M THREE HILLS WATERCOURSE CULVERT ON LOCAL ROAD NEAR THREE HILLS	CENTRAL REGION HANNA CT KNEEHILL	KNEEHILL COUNTY UNDEFINED CMA OLDS-DIDSBURY-THREE	SP LOCAL ROAD TRIBUTARY TO GHOSTPINE CREEK	BRIDGE CULV	RV 1954	1 2100.0	4.2			77.8 74.2 12-08-2009		3.0		


		Transportation Infrastructure Management System										2025/03/06			
		Bridge Structures Report													
		All 'IN SERVICE' Structures - Sorted By: File Number													
														Page 342 of 772	
BF	Legal Land Location Structure Name Location Description	Region District Municipality	Managed By CMA Constituency	Span Types Located On Located Over	Structure Type	Usage Yr Built Yr Supstr	No. Spans Pipes Max Span Length Max Pipe Dia	Clear Rdwy Nom Length Skew	Single (t) Semi (t) Train (t)	Stru Suff Insp	Rat. % Rat. % Date	Theor VCL On Meas VCL On	Deck Height Theor VCL Over Meas VCL Over		
74153 -1	NW SEC 15 TWP 1 RGE 2 W4M WILD HORSE SAGE CREEK CULVERT ON LOCAL ROAD NEAR WILD HORSE	SOUTHERN REGION LETHBRIDGE CT CYPRESS	Unknown Private Organization or UNDEFINED CMA CYPRESS-MEDICINE HAT	MP LOCAL ROAD SAGE CREEK (WATERCRS-ST)	BRIDGE CULV	RV 1910	1 1830.0								
74154 -1	SW SEC 15 TWP 1 RGE 2 W4M WILD HORSE SAGE CREEK BRIDGE ON LOCAL ROAD NEAR WILD HORSE	SOUTHERN REGION LETHBRIDGE CT CYPRESS	Unknown Private Organization or UNDEFINED CMA CYPRESS-MEDICINE HAT	UT LOCAL ROAD TRIBUTARY TO SAGE CREEK (WATERCRS-ST)	STANDARD BRIDGE	RV 1954 1954	1 5.5	5.8 5.5					2.2		
74156 -2	SW SEC 26 TWP 50 RGE 6 W5M TOMAHAWK WATERCOURSE CULVERT ON LOCAL ROAD 6km SW OF TOMAHAWK	NORTH CENTRAL REGION STONY PLAIN CT PARKLAND	PARKLAND COUNTY UNDEFINED CMA DRAYTON VALLEY-DEVON	SP LOCAL ROAD TRIBUTARY TO NORTH SASKATCHEWAN	BRIDGE CULV	RV 2011	1 3050.0	8.0 -18.0			88.9 84.2 01-06-2021				
74157 -1	SW SEC 11 TWP 51 RGE 4 W5M KEEPPHILLS WATERCOURSE CULVERT ON LOCAL ROAD NEAR KEEPPHILLS	NORTH CENTRAL REGION STONY PLAIN CT PARKLAND	PARKLAND COUNTY UNDEFINED CMA DRAYTON VALLEY-DEVON	SP LOCAL ROAD TRIBUTARY TO NORTH SASKATCHEWAN	BRIDGE CULV	RV 1962	1 1500.0	7.3 -10.0			33.3 26.1 24-06-2022		6.1		
74158 -1	NW SEC 7 TWP 31 RGE 3 W5M DIDSBURY WATERCOURSE CULVERT ON LOCAL ROAD NEAR DIDSBURY	CENTRAL REGION RED DEER CT MOUNTAIN VIEW	MOUNTAIN VIEW COUNTY UNDEFINED CMA OLDS-DIDSBURY-THREE	FP LOCAL ROAD 2ND ORDER TRIBUTARY TO DOGPOUND CK	BRIDGE CULV	RV 1953	1 1842.0	7.3			77.8 69.9 17-05-2022		2.4		
74161 -2	SW SEC 25 TWP 8 RGE 29 W4M BROCKET BEAVER CREEK BRIDGE ON LOCAL ROAD NEAR BROCKET	SOUTHERN REGION LETHBRIDGE MD PINCHER CREEK	M.D. OF PINCHER CREEK NO. UNDEFINED CMA LIVINGSTONE-MACLEOD	SC LOCAL ROAD BEAVER CREEK (WATERCRS-ST)	STANDARD BRIDGE	RV 2009 2009	1 12.0	6.5 12.0	28.0 49.0 62.0		72.2 71.3 09-05-2024				
74162 -1	SE SEC 35 TWP 8 RGE 29 W4M BROCKET WATERCOURSE BRIDGE ON LOCAL ROAD NEAR BROCKET	SOUTHERN REGION LETHBRIDGE MD PINCHER CREEK	Unknown Private Organization or UNDEFINED CMA LIVINGSTONE-MACLEOD	TT LOCAL ROAD BEAVER CREEK (WATERCRS-ST)	STANDARD BRIDGE	RV 1953 1953	1 6.1	6.1			22.0 38.1 16-12-1988				
74163 -1	SE SEC 6 TWP 12 RGE 1 W5M LUNDBRECK BURTON CREEK CULVERT ON HIGHWAY 22, 42 KM W OF CLARESHOLM	SOUTHERN REGION LETHBRIDGE MD RANCHLAND	Alberta Transportation (AIT) CMA26 LIVINGSTONE-MACLEOD	SSP-SP 22:08 C1 20.107 BURTON CREEK (WATERCRS-ST)	BRIDGE CULV	RV 1985	1 1800.0	12.6 -3.0			22.2 41.8 15-08-2024		17.0		
74164 -1	SE SEC 1 TWP 12 RGE 30 W4M CLARESHOLM BURKE CREEK CULVERT ON HIGHWAY 520, 33 KM W OF CLARESHOLM	SOUTHERN REGION LETHBRIDGE MD WILLOW CREEK	Alberta Transportation (AIT) CMA26 LIVINGSTONE-MACLEOD	MP 520:02 C1 12.940 BURKE CREEK (WATERCRS-ST)	BRIDGE CULV	RV 1992	1 3000.0	12.0 17.0			77.8 75.2 26-01-2023		9.0		
74165 -1	SW SEC 34 TWP 84 RGE 2 W6M WHITELAW WATERCOURSE CULVERT ON LOCAL ROAD NEAR WHITELAW	PEACE REGION GRANDE PRAIRIE CT CLEAR HILLS	CLEAR HILLS COUNTY UNDEFINED CMA CENTRAL PEACE-NOTLEY	SP LOCAL ROAD TRIBUTARY TO HINES CREEK (WATERCRS-	BRIDGE CULV	RV 1953	1 1829.0	6.5			44.4 51.2 23-09-2021		2.1		
74171 -1	SE SEC 9 TWP 17 RGE 29 W4M CAYLEY MOSQUITO CREEK BRIDGE ON LOCAL ROAD NEAR CAYLEY	SOUTHERN REGION CALGARY CT FOOTHILLS	Unknown Private Organization or UNDEFINED CMA LIVINGSTONE-MACLEOD	RB LOCAL ROAD MOSQUITO CREEK (WATERCRS-ST)	MAJOR BRIDGE	RV 1953 1953	1 9.1	5.2 9.1					3.4		
74174 -1	SW SEC 21 TWP 54 RGE 11 W4M MUSIDORA WATERCOURSE CULVERT ON LOCAL ROAD NEAR MUSIDORA	CENTRAL REGION VERMILION CT TWO HILLS	COUNTY OF TWO HILLS NO. UNDEFINED CMA FORT SASKATCHEWAN-	SP LOCAL ROAD TRIBUTARY TO VERMILION RIVER	BRIDGE CULV	RV 1953	1 1810.0	8.5 30.0			66.7 65.0 08-12-2020		3.7		
74175 -1	SW SEC 35 TWP 5 RGE 30 W4M PINCHER CREEK KETTLES CREEK BRIDGE ON LOCAL ROAD NEAR PINCHER CREE	SOUTHERN REGION LETHBRIDGE MD PINCHER CREEK	M.D. OF PINCHER CREEK NO. UNDEFINED CMA LIVINGSTONE-MACLEOD	PG LOCAL ROAD KETTLES CREEK (WATERCRS-ST)	STANDARD BRIDGE	RV 1958 1958	1 6.1	6.4 6.1	28.0 49.0 62.0		50.0 59.4 20-08-2020		2.7		
74176 -1	SE SEC 30 TWP 5 RGE 2 W5M BEAVER MINES BEAVER MINES CULVERT ON LOCAL ROAD NEAR BEAVER MINES	SOUTHERN REGION LETHBRIDGE MD PINCHER CREEK	M.D. OF PINCHER CREEK NO. UNDEFINED CMA LIVINGSTONE-MACLEOD	MP LOCAL ROAD BEAVER MINES CREEK (WATERCRS-ST)	BRIDGE CULV	RV 1987	1 2200.0	7.6			88.9 84.9 08-06-2022		2.9		
74177 -2	NW SEC 27 TWP 10 RGE 29 W4M WOODHOUSE CRAIG CREEK CULVERT ON LOCAL ROAD, 30 KM SW OF WOODHOUSE	SOUTHERN REGION LETHBRIDGE MD WILLOW CREEK	M.D. OF WILLOW CREEK NO. UNDEFINED CMA LIVINGSTONE-MACLEOD	MP LOCAL ROAD CRAIG CREEK (WATERCRS-ST)	BRIDGE CULV	RV 2021	1 2200.0	5.7			100.0 85.5 09-12-2021				
74179 -1	SW SEC 14 TWP 38 RGE 13 W4M CASTOR WATERCOURSE CULVERT ON LOCAL ROAD NEAR CASTOR	CENTRAL REGION HANNA CT PAINTEARTH	COUNTY OF PAINTEARTH NO. UNDEFINED CMA DRUMHELLER-STETTLER	SP LOCAL ROAD 2ND ORDER TRIBUTARY TO YOUNG CREEK	BRIDGE CULV	RV 1989	1 1660.0	8.0 45.0			66.7 67.1 12-08-2021		3.0		
74180 -1	NE SEC 3 TWP 62 RGE 7 W5M TOPLAND GOOSE CREEK BRIDGE ON LOCAL ROAD NEAR TOPLAND	NORTH CENTRAL REGION EDSON CT WOODLANDS	WOODLANDS COUNTY UNDEFINED CMA ATHABASCA-BARRHEAD-	HC LOCAL ROAD GOOSE CREEK (WATERCRS-ST)	STANDARD BRIDGE	RV 1966 1966	3 8.5	8.2 25.5 15.0	30.1 44.4 52.8 75.4		44.4 63.1 30-07-2024		5.2		
74181 -1	NW SEC 2 TWP 62 RGE 7 W5M TOPLAND GOOSE CREEK BRIDGE ON LOCAL ROAD NEAR TOPLAND	NORTH CENTRAL REGION EDSON CT WOODLANDS	WOODLANDS COUNTY UNDEFINED CMA ATHABASCA-BARRHEAD-	HC LOCAL ROAD GOOSE CREEK (WATERCRS-ST)	STANDARD BRIDGE	RV 1963 1963	1 8.5	7.3 8.5	30.1 52.8 75.4		55.6 63.3 11-07-2023		3.4		
74182 -1	NE SEC 17 TWP 4 RGE 29 W4M PINCHER CREE CATTLEPASS CULVERT ON PROVINCIAL HIGHWAY 6 NEAR PINCHER CREE	SOUTHERN REGION LETHBRIDGE MD PINCHER CREEK	Alberta Transportation (AIT) CMA26 LIVINGSTONE-MACLEOD	BP 6:04 C1 20.758 TRAIL-ANIMAL OVER SP	BRIDGE CULV	SP 1953	1 1980.0	9.8			77.8 76.4 25-04-2023		2.4		
74184 -1	NE SEC 4 TWP 43 RGE 10 W4M HARDISTY CATTLEPASS CULVERT ON PROVINCIAL HIGHWAY 13 NEAR HARDISTY	CENTRAL REGION VERMILION CT FLAGSTAFF	Alberta Transportation (AIT) CMA16 CAMROSE	BP 13:16 C1 35.500 TRAIL-ANIMAL OVER SP	BRIDGE CULV	SP 1953	1 2000.0	10.5			55.6 63.6 05-06-2024		3.0		
74185 -1	NE SEC 34 TWP 78 RGE 5 W6M RYCROFT WATERCOURSE CULVERT ON LOCAL ROAD NEAR RYCROFT	PEACE REGION GRANDE PRAIRIE MD SPIRIT RIVER	Unknown Private Organization or UNDEFINED CMA CENTRAL PEACE-NOTLEY	MP LOCAL ROAD TRIBUTARY TO SPIRIT RIVER (WATERCRS-ST)	BRIDGE CULV	RV 1953	1 1524.0	6.0 10.0			22.2 27.2 08-08-2011		3.0		

		Transportation Infrastructure Management System										2025/03/06			
		Bridge Structures Report													
		All 'IN SERVICE' Structures - Sorted By: File Number													
														Page 343 of 772	
BF	Legal Land Location Structure Name Location Description	Region District Municipality	Managed By CMA Constituency	Span Types Located On Located Over	Structure Type	Usage Yr Built Yr Supstr	No. Spans Pipes Max Span Length Max Pipe Dia	Clear Rdwy Nom Length Skew	Single (t) Semi (t) Train (t)	Stru Suff Insp	Rat. % Rat. % Date	Theor VCL On Meas VCL On	Deck Height Theor VCL Over Meas VCL Over		
74186 -2	SW SEC 18 TWP 61 RGE 8 W5M LONE PINE CORBETT CREEK CULVERT ON LOCAL ROAD NEAR LONE PINE	NORTH CENTRAL REGION EDSON CT WOODLANDS	WOODLANDS COUNTY UNDEFINED CMA ATHABASCA-BARRHEAD-	SP LOCAL ROAD CORBETT CREEK (WATERCRS-ST)	BRIDGE CULV	RV 2005	1 3990.0	8.0			88.9 92.2 11-06-2021		9.5		
74187 -1	NW SEC 24 TWP 49 RGE 13 W4M VIKING 2ND ORDER TRIBUTARY TO BIRCH LAKE CULVERT ON HIGHWAY 36, 18 KM N OF VIKING	CENTRAL REGION VERMILION CT BEAVER	Alberta Transportation (AIT) CMA14 CAMROSE	MP 36:18 C1 17.154 2ND ORDER TRIBUTARY TO BIRCH LAKE	BRIDGE CULV	RV 1997	1 2700.0	11.8			55.6 60.8 23-06-2024		4.5		
74188 -1	SW SEC 21 TWP 55 RGE 13 W5M PEERS TRIBUTARY TO MCLEOD RIVER CULVERT ON LOCAL ROAD, 17 KM NE OF PEERS	NORTH CENTRAL REGION EDSON CT YELLOWHEAD	YELLOWHEAD COUNTY UNDEFINED CMA WEST YELLOWHEAD	SP LOCAL ROAD TRIBUTARY TO MCLEOD RIVER (WATERCRS-	BRIDGE CULV	RV 1992	1 3990.0	8.0 0.0			77.8 78.6 12-09-2022		8.6		
74189 -1	SE SEC 17 TWP 55 RGE 13 W5M PEERS TRIBUTARY TO MCLEOD RIVER CULVERT ON LOCAL ROAD, 15 KM NE OF PEERS	NORTH CENTRAL REGION EDSON CT YELLOWHEAD	YELLOWHEAD COUNTY UNDEFINED CMA WEST YELLOWHEAD	SP LOCAL ROAD TRIBUTARY TO MCLEOD RIVER (WATERCRS-	BRIDGE CULV	RV 1992	1 3360.0	8.0			88.9 83.2 21-12-2021		10.0		
74191 -1	SE SEC 5 TWP 85 RGE 2 W6M WHITELAW HINES CREEK BRIDGE ON LOCAL ROAD NEAR WHITELAW	PEACE REGION GRANDE PRAIRIE CT CLEAR HILLS	CLEAR HILLS COUNTY UNDEFINED CMA CENTRAL PEACE-NOTLEY	PG LOCAL ROAD HINES CREEK (WATERCRS-ST)	STANDARD BRIDGE	RV 1953 1953	2 6.1	6.4 12.2	28.0 49.0 62.0		38.9 53.2 23-09-2021		3.4		
74192 -1	SW SEC 28 TWP 87 RGE 8 W6M WORSLEY DEEP CREEK CULVERT ON LOCAL ROAD NEAR WORSLEY	PEACE REGION GRANDE PRAIRIE CT CLEAR HILLS	CLEAR HILLS COUNTY UNDEFINED CMA CENTRAL PEACE-NOTLEY	MP LOCAL ROAD 3RD ORDER TRIBUTARY TO EUREKA RIVER	BRIDGE CULV	RV 2000	1 2700.0	8.0			77.8 82.1 03-05-2020		3.3		
74193 -2	SW SEC 13 TWP 109 RGE 15 W5M ROCKY LANE TRIBUTARY TO BOYER RIVER BRIDGE ON LOCAL ROAD, 6 KM W OF ROCKY LANE	PEACE REGION PEACE RIVER CT MACKENZIE	MACKENZIE COUNTY UNDEFINED CMA PEACE RIVER	SC LOCAL ROAD TRIBUTARY TO BOYER RIVER (WATERCRS-	STANDARD BRIDGE	RV 2003 2003	1 12.0	8.9 12.0	28.0 49.0 62.0		55.6 65.5 17-10-2023				
74194 -1	SE SEC 3 TWP 110 RGE 19 W5M HIGH LEVEL BUSHE RIVER BRIDGE ON PROVINCIAL HIGHWAY 58 NEAR HIGH LEVEL	PEACE REGION PEACE RIVER BUSHE RIVER #207	Alberta Transportation (AIT) CMA01 PEACE RIVER	SMO 58:08 C1 2.326 BUSHE RIVER (WATERCRS-ST)	MAJOR BRIDGE	RV 1980 1980	3 11.0	10.1 31.0	28.0 49.0 62.0		50.0 53.5 17-06-2024		4.0		
74196 -1	SW SEC 31 TWP 53 RGE 10 W5M CHIP LAKE WATERCOURSE BRIDGE ON LOCAL ROAD NEAR CHIP LAKE	NORTH CENTRAL REGION EDSON CT YELLOWHEAD	YELLOWHEAD COUNTY UNDEFINED CMA WEST YELLOWHEAD	PG LOCAL ROAD TRIBUTARY TO LOBSTICK RIVER	STANDARD BRIDGE	RV 1958 1958	1 6.1	7.3 6.1	28.0 49.0 62.0		50.0 62.7 23-09-2022		2.7		
74197 -2	SE SEC 26 TWP 67 RGE 15 W4M PLAMONDON WATERCOURSE CULVERT ON LOCAL ROAD, 15 SE OF PLAMONDON	NORTH CENTRAL REGION ATHABASCA CT LAC LA BICHE	LAC LA BICHE COUNTY UNDEFINED CMA FORT MCMURRAY-LAC LA	MP LOCAL ROAD TRIBUTARY TO LAC LA BICHE (WATERCRS-	BRIDGE CULV	RV 2021	1 2200.0	8.0			77.8 78.2 01-11-2023				
74198 -2	NW SEC 30 TWP 79 RGE 6 W6M SPIRIT RIVER WATERCOURSE CULVERT ON LOCAL ROAD, 15 KM NW OF SPIRIT RIVER	PEACE REGION GRANDE PRAIRIE CT SADDLE HILLS	SADDLE HILLS COUNTY UNDEFINED CMA CENTRAL PEACE-NOTLEY	SP LOCAL ROAD TRIBUTARY TO KSITUAN RIVER (WATERCRS-	BRIDGE CULV	RV 2014	1 3360.0	8.0			55.6 69.0 02-06-2020				
74199 -1	NW SEC 6 TWP 6 RGE 27 W4M PINCHER CREEK WATERCOURSE CULVERT ON LOCAL ROAD NEAR PINCHER CREEK	SOUTHERN REGION LETHBRIDGE MD PINCHER CREEK	M.D. OF PINCHER CREEK NO. UNDEFINED CMA LIVINGSTONE-MACLEOD	SPE LOCAL ROAD TRIBUTARY TO SCOTTS COULEE	BRIDGE CULV	RV 1955	1 2140.0	7.3			77.8 69.4 04-07-2023		3.0		
74200 -2	SW SEC 19 TWP 81 RGE 20 W5M NAMPA WATERCOURSE CULVERT ON LOCAL ROAD NEAR NAMPA	PEACE REGION PEACE RIVER NAMPA	NAMPA UNDEFINED CMA PEACE RIVER	SP LOCAL ROAD 2ND ORDER TRIBUTARY TO HEART RIVER	BRIDGE CULV	RV 2008	1 3360.0	9.0 11.0			88.9 80.7 18-02-2021				
74201 -1	SE SEC 13 TWP 6 RGE 2 W5M PINCHER CREE COULEE CULVERT ON LOCAL ROAD NEAR PINCHER CREE	SOUTHERN REGION LETHBRIDGE MD PINCHER CREEK	M.D. OF PINCHER CREEK NO. CMA26 LIVINGSTONE-MACLEOD	SPE LOCAL ROAD TRIBUTARY TO MILL CREEK (WATERCRS-ST)	BRIDGE CULV	RV 1960	1 1525.0	9.3			77.8 72.6 14-06-2022		5.2		
74202 -1	SW SEC 7 TWP 12 RGE 1 W5M LUNDBRECK ADAIR CREEK (TRIBUTARY TO CALLUM CREEK) CULVERT ON HIGHWAY 22, 44 KM W OF	SOUTHERN REGION LETHBRIDGE MD RANCHLAND	Alberta Transportation (AIT) CMA27 LIVINGSTONE-MACLEOD	SP 22:08 C1 22.004 TRIBUTARY TO CALLUM CREEK (WATERCRS-	BRIDGE CULV	RV 1986	1 1800.0	12.0			66.7 52.4 15-08-2024		18.1		
74203 -2	SW SEC 11 TWP 14 RGE 1 W5M STAVELY WATERCOURSE CULVERT ON LOCAL ROAD NEAR NANTON	SOUTHERN REGION LETHBRIDGE MD RANCHLAND	M.D. OF RANCHLAND NO. 66 UNDEFINED CMA LIVINGSTONE-MACLEOD	SP LOCAL ROAD TRIBUTARY TO WILLOW CREEK (WATERCRS-	BRIDGE CULV	RV 2001	1 2046.0	9.5 15.0			88.9 69.6 06-11-2023				
74204 -2	NW SEC 28 TWP 14 RGE 1 W5M STAVELY WATERCOURSE CULVERT ON LOCAL ROAD NEAR STAVELY	SOUTHERN REGION LETHBRIDGE MD RANCHLAND	M.D. OF RANCHLAND NO. 66 UNDEFINED CMA LIVINGSTONE-MACLEOD	MP LOCAL ROAD RICKMAN CREEK (WATERCRS-ST)	BRIDGE CULV	RV 2010	1 2200.0	9.0 7.0			88.9 83.8 24-08-2021				
74205 -1	SW SEC 2 TWP 9 RGE 7 W4M SEVEN PERSON WATERCOURSE CULVERT ON LOCAL ROAD NEAR SEVEN PERSON	SOUTHERN REGION LETHBRIDGE CT FORTY MILE	COUNTY OF FORTY MILE NO. UNDEFINED CMA TABER-WARNER	FP LOCAL ROAD 2ND ORDER TRIBUTARY TO SEVEN PERSONS	BRIDGE CULV	RV 1981	1 1770.0	7.6 15.0			44.4 60.3 17-12-2020		2.1		
74206 -1	SW SEC 2 TWP 9 RGE 7 W4M SEVEN PERSON WATERCOURSE CULVERT ON PROVINCIAL HIGHWAY 887 NEAR SEVEN PERSON	SOUTHERN REGION LETHBRIDGE CT FORTY MILE	Alberta Transportation (AIT) CMA23 TABER-WARNER	MP 887:04 C1 29.718 PARADISE CREEK (WATERCRS-ST)	BRIDGE CULV	RV 1953	1 1600.0	8.6 30.0			88.9 81.3 11-01-2022		2.7		
74207 -1	NW SEC 36 TWP 9 RGE 9 W4M WHITLA WATERCOURSE CULVERT ON PROVINCIAL HIGHWAY 885 NEAR WHITLA	SOUTHERN REGION LETHBRIDGE CT FORTY MILE	Alberta Transportation (AIT) CMA24 TABER-WARNER	MP 885:04 C1 35.979 TRIBUTARY TO SEVEN PERSONS CREEK	BRIDGE CULV	RV 1995	1 3000.0	10.0 5.0			88.9 84.4 16-11-2021		5.0		
74208 -1	NW SEC 24 TWP 9 RGE 9 W4M WHITLA WATERCOURSE CULVERT ON PROVINCIAL HIGHWAY 885 NEAR WHITLA	SOUTHERN REGION LETHBRIDGE CT FORTY MILE	Alberta Transportation (AIT) CMA24 TABER-WARNER	MP 885:04 C1 32.653 TRIBUTARY TO SEVEN PERSONS CREEK	BRIDGE CULV	RV 1995	1 2400.0	12.0 5.0			88.9 82.0 16-11-2021		3.9		

		Transportation Infrastructure Management System										2025/03/06	
		Bridge Structures Report											
		All 'IN SERVICE' Structures - Sorted By: File Number											
Page 344 of 772													
BF	Legal Land Location Structure Name Location Description	Region District Municipality	Managed By CMA Constituency	Span Types Located On Located Over	Structure Type	Usage Yr Built Yr Supstr	No. Spans Pipes Max Span Length Max Pipe Dia	Clear Rdwy Nom Length Skew	Single (t) Semi (t) Train (t)	Stru Suff Insp	Rat. % Rat. % Date	Theor VCL On Meas VCL On	Deck Height Theor VCL Over Meas VCL Over
74209 -1	SW SEC 36 TWP 8 RGE 9 W4M WHITLA WATERCOURSE CULVERT ON PROVINCIAL HIGHWAY 885 NEAR WHITLA	SOUTHERN REGION LETHBRIDGE CT FORTY MILE	Alberta Transportation (AIT) CMA24 TABER-WARNER	MP 885:04 C1 25.455 2ND ORDER TRIBUTARY TO SEVEN PERSONS	BRIDGE CULV	RV 1994	1 3000.0	9.8			88.9 76.6 16-11-2021		6.4
74211 -1	NW SEC 33 TWP 8 RGE 9 W4M ETZIKOM WATERCOURSE CULVERT ON LOCAL ROAD NEAR ETZIKOM	SOUTHERN REGION LETHBRIDGE CT FORTY MILE	COUNTY OF FORTY MILE NO. UNDEFINED CMA TABER-WARNER	SPE-SPE LOCAL ROAD 2ND ORDER TRIBUTARY TO SEVEN PERSONS	BRIDGE CULV	RV 1954	1 2123.0	8.1			44.4 55.0 17-12-2020		7.3
74212 -2	SW SEC 1 TWP 56 RGE 5 W5M CHERHILL COYOTE CREEK CULVERT ON HIGHWAY 43, 7 KM SE OF CHERHILL	NORTH CENTRAL REGION STONY PLAIN CT LAC STE. ANNE	Alberta Transportation (AIT) CMA12 LAC STE. ANNE-PARKLAND	MP 43:20 R1 4.300, 43:20 L1 4.291 TRIBUTARY TO COYOTE CK (WATERCRS-ST)	BRIDGE CULV	RV 2005	1 1800.0	12.4			77.8 75.6 16-11-2023		
74213 -2	NW SEC 10 TWP 87 RGE 24 W5M DIXONVILLE BEATON CREEK BRIDGE ON LOCAL ROAD, 5 KM W OF DIXONVILLE	PEACE REGION PEACE RIVER CT NORTHERN LIGHTS	COUNTY OF NORTHERN UNDEFINED CMA PEACE RIVER	WG LOCAL ROAD BEATON CREEK (WATERCRS-ST)	MAJOR BRIDGE	RV 2016 2016	3 10.2	6.2 30.5 0.0			83.3 62.8 01-07-2023		
74214 -1	NW SEC 16 TWP 24 RGE 1 W5M CALGARY 14 Street NW over Bow River in Calgary	SOUTHERN REGION CALGARY CALGARY	CALGARY UNDEFINED CMA CALGARY-CURRIE	CX LOCAL ROAD BOW RIVER (WATERCRS-ST)	MAJOR BRIDGE	RV 1954 1954	3 62.8	17.7 152.4					
74215 -1	SW SEC 27 TWP 14 RGE 27 W4M STAVELY CLEAR BROOK CULVERT ON LOCAL ROAD NEAR STAVELY	SOUTHERN REGION LETHBRIDGE MD WILLOW CREEK	M.D. OF WILLOW CREEK NO. UNDEFINED CMA LIVINGSTONE-MACLEOD	SP;MP LOCAL ROAD CLEAR BROOK (WATERCRS-ST)	BRIDGE CULV	RV 1953	2 2130.0	7.3			33.3 52.4 26-09-2024		2.7
74216 -1	NW SEC 17 TWP 30 RGE 3 W5M CARSTAIRS WATERCOURSE CULVERT ON LOCAL ROAD NEAR CARSTAIRS	CENTRAL REGION RED DEER CT MOUNTAIN VIEW	MOUNTAIN VIEW COUNTY UNDEFINED CMA OLDS-DIDSBURY-THREE	MP LOCAL ROAD 2ND ORDER TRIBUTARY TO DOGPOUND	BRIDGE CULV	RV 1995	1 2000.0	7.0			77.8 72.0 09-03-2021		3.6
74217 -1	SE SEC 32 TWP 46 RGE 11 W4M KINSELLA CNR OVERPASS ON HIGHWAY 14, 2 KM W OF KINSELLA	CENTRAL REGION VERMILION CT BEAVER	Alberta Transportation (AIT) CMA16 CAMROSE	CS 14:12 C1 18.194 RAILWAY CNR	MAJOR BRIDGE	RO 1954 1954	5 12.5	9.1 56.3 45.0	32.3 48.9 92.0		38.9 38.4 18-04-2024		7.6 7.0
74218 -1	NE SEC 10 TWP 42 RGE 2 W5M RIMBEY WATERCOURSE CULVERT ON PROVINCIAL HIGHWAY 20 NEAR RIMBEY	CENTRAL REGION RED DEER CT PONOKA	Alberta Transportation (AIT) CMA18 RIMBEY-ROCKY MOUNTAIN	SP;SP 20:04 C1 18.599 TRIBUTARY TO BLINDMAN RIVER	BRIDGE CULV	RV 1954	2 1810.0	12.2			33.3 40.9 22-10-2024		5.5
74219 -1	SW SEC 4 TWP 7 RGE 1 W5M COWLEY JONES COULEE CULVERT ON LOCAL ROAD NEAR COWLEY	SOUTHERN REGION LETHBRIDGE MD PINCHER CREEK	M.D. OF PINCHER CREEK NO. UNDEFINED CMA LIVINGSTONE-MACLEOD	MP;MP LOCAL ROAD TRIBUTARY TO CASTLE RIVER (WATERCRS-	BRIDGE CULV	RV 1994	2 2200.0	8.0			88.9 82.5 19-07-2022		3.1
74220 -1	SE SEC 16 TWP 24 RGE 1 W5M CALGARY 9th Avenue Over 4th Street SW In Calgary	SOUTHERN REGION CALGARY CALGARY	CALGARY UNDEFINED CMA CALGARY-BUFFALO	CS 9 TH. AVENUE SW 4 TH. STREET SW	MAJOR BRIDGE	GS 1953 1953	2 10.3	15.0 20.6					4.7
74222 -1	NE SEC 25 TWP 42 RGE 10 W4M HARDISTY BATTLE RIVER BRIDGE ON HIGHWAY 13, 2 KM S OF HARDISTY	CENTRAL REGION VERMILION CT FLAGSTAFF	Alberta Transportation (AIT) CMA16 CAMROSE	RB 13:16 C1 41.934 BATTLE RIVER (WATERCRS-ST)	MAJOR BRIDGE	RV 1955 1955	3 24.4	8.5 63.4	42.9 57.2 71.8		55.6 49.9 15-10-2024		8.2
74225 -1	NE SEC 2 TWP 55 RGE 4 W5M LAC STE ANNE STURGEON RIVER BRIDGE ON LOCAL ROAD, 4 KM N OF WEST COVE	NORTH CENTRAL REGION STONY PLAIN CT LAC STE. ANNE	Alberta Transportation (AIT) UNDEFINED CMA LAC STE. ANNE-PARKLAND	PT, TT LOCAL ROAD STURGEON RIVER (WATERCRS-ST)	MAJOR BRIDGE	RV 1956 1956	3 30.5	7.3 42.7	28.0 49.0 67.7		38.9 56.9 20-09-2023		5.5
74226 -2	SW SEC 15 TWP 59 RGE 25 W4M VIMY WATERCOURSE BRIDGE ON LOCAL ROAD NEAR VIMY	NORTH CENTRAL REGION ATHABASCA CT WESTLOCK	WESTLOCK COUNTY UNDEFINED CMA ATHABASCA-BARRHEAD-	MP LOCAL ROAD TRIBUTARY TO REDWATER RIVER	BRIDGE CULV	RV 2004	1 2700.0	8.0			77.8 79.6 02-08-2024		2.8
74227 -1	SE SEC 29 TWP 108 RGE 13 W5M FT VERMILION PEACE RIVER BRIDGE ON HWY 88, 8 KM NW OF FT VERMILION	PEACE REGION PEACE RIVER CT MACKENZIE	Alberta Transportation (AIT) CMA01 PEACE RIVER	WG 88:18 C1 29.527 PEACE RIVER (WATERCRS-ST)	MAJOR BRIDGE	RV 1974 1974	5 111.3	8.5 513.7			33.3 50.8 05-01-2024		25.6
74228 S-1	SW SEC 23 TWP 70 RGE 6 W6M GRANDE PRAIRE WAPITI RIVER BRIDGE ON HWY 40, 10 KM S OF GRANDE PRAIRIE	PEACE REGION GRANDE PRAIRIE CT GRANDE PRAIRIE	Alberta Transportation (AIT) CMA05 GRANDE PRAIRIE-WAPITI	WG 40:42 C1 29.678 666:02 C1 36.290,WAPITI RIVER (WATERCRS-	MAJOR BRIDGE	RV 1972 1972	5 61.0	9.8 225.6 -20.0	51.4 56.9 63.4		38.9 38.5 06-08-2024		20.4 5.5 5.5
74228 BGR-2SW	SEC 23 TWP 70 RGE 6 W6M WAPITI RIVER BRIDGE ON HWY 40, 10 KM S OF GRANDE PRAIRIE	PEACE REGION GRANDE PRAIRIE CT GRANDE PRAIRIE	Alberta Transportation (AIT) CMA05 GRANDE PRAIRIE-WAPITI	WAPITI RIVER (WATERCRS-ST)	GUIDE BANK	1972					44.4 26-11-2024		
74229 -1	SW SEC 2 TWP 60 RGE 10 W5M BLUE RIDGE ATHABASCA RIVER BRIDGE ON HIGHWAY 658, 4 KM N OF BLUE RIDGE	NORTH CENTRAL REGION EDSON CT WOODLANDS	Alberta Transportation (AIT) CMA12 WEST YELLOWHEAD	WG 658:02 C1 11.098 ATHABASCA RIVER (WATERCRS-ST)	MAJOR BRIDGE	RV 1976 1976	5 56.4	9.8 260.6	28.0 49.0 62.0		50.0 58.1 13-01-2025		16.8
74229 BGL-2	SW SEC 2 TWP 60 RGE 10 W5M BLUERIDGE ATHABASCA RIVER BRIDGE ON HIGHWAY 658, 4 KM N OF BLUE RIDGE	NORTH CENTRAL REGION EDSON CT WOODLANDS	Alberta Transportation (AIT) CMA12 WEST YELLOWHEAD	ATHABASCA RIVER (WATERCRS-ST)	GUIDE BANK	1976					66.7 25-07-2024		
74230 -1	SE SEC 11 TWP 63 RGE 4 W5M KLONDIKE FERRY KLONDIKE FERRY - ON SR 661, WEST OF VEGA	NORTH CENTRAL REGION EDSON CT WOODLANDS	Alberta Transportation (AIT) CMA10 ATHABASCA-BARRHEAD-	661:02 C1 33.374,ATHABASCA RIVER	FERRY	1983							
74231 -1	SW SEC 13 TWP 50 RGE 6 W5M BERRYMOOR FY NORTH SASKATCHEWAN RIVER BRIDGE ON HIGHWAY 759, 17 KM NE OF ROCKY RAPIDS	NORTH CENTRAL REGION STONY PLAIN CT PARKLAND	Alberta Transportation (AIT) CMA11 DRAYTON VALLEY-DEVON	WG 759:02 C1 12.421 NORTH SASKATCHEWAN RIVER (WATERCRS-	MAJOR BRIDGE	RV 1981 1981	3 92.0	9.0 240.0 23.0	28.0 49.0 62.0		55.6 42.1 21-09-2022		15.5


<div><div><div>Alberta</div><div>Transportation</div></div><div><div>Transportation Infrastructure Management System</div><div>Bridge Structures Report</div><div>All 'IN SERVICE' Structures - Sorted By: File Number</div></div></div>														2025/03/06	
Page 345 of 772															
BF	Legal Land Location Structure Name Location Description	Region District Municipality	Managed By CMA Constituency	Span Types Located On Located Over	Structure Type	Usage Yr Built Yr Supstr	No. Spans Pipes Max Span Length Max Pipe Dia	Clear Rdwy Nom Length Skew	Single (t) Semi (t) Train (t)	Stru Suff Insp	Rat. % Rat. % Date	Theor VCL On Meas VCL On	Deck Height Theor VCL Over Meas VCL Over		
74231	BGR-2SE SEC 14 TWP 50 RGE 6 W5M NORTH SASKATCHEWAN RIVER BRIDGE ON HIGHWAY 759, 17 KM NE OF ROCKY RAPIDS	NORTH CENTRAL REGION STONY PLAIN CT PARKLAND	Alberta Transportation (AIT) CMA11 DRAYTON VALLEY-DEVON	NORTH SASKATCHEWAN RIVER (WATERCRS- ____	GUIDE BANK	1981									
74231	BXL-3 SW SEC 13 TWP 50 RGE 6 W5M NORTH SASKATCHEWAN RIVER BRIDGE ON HIGHWAY 759, 17 KM NE OF ROCKY RAPIDS	NORTH CENTRAL REGION STONY PLAIN CT PARKLAND	Alberta Transportation (AIT) CMA11 DRAYTON VALLEY-DEVON	NORTH SASKATCHEWAN RIVER (WATERCRS- ____	EXTENDED BANK P ROTECTION	1981									
74232 -1	NE SEC 6 TWP 51 RGE 2 W5M GENESEE NORTH SASKATCHEWAN RIVER BRIDGE ON HWY 770, 6 KM NE OF GENESE	NORTH CENTRAL REGION STONY PLAIN CT PARKLAND	Alberta Transportation (AIT) CMA11 DRAYTON VALLEY-DEVON	WG 770:06 C1 0.007 NORTH SASKATCHEWAN RIVER (WATERCRS- ____	MAJOR BRIDGE	RV 1966 1966	5 57.3	8.5 258.5	59.2 65.7 69.4		44.4 47.5 25-07-2024		9.8		
74233 -1	NW SEC 31 TWP 56 RGE 20 W4M VINCA BRIDGE NORTH SASKATCHEWAN RIVER BRIDGE ON HIGHWAY 38, 13 KM SE OF REDWATER	NORTH CENTRAL REGION STONY PLAIN CT STURGEON	Alberta Transportation (AIT) CMA14 MORINVILLE-ST. ALBERT	WG 38:10 C1 19.081 NORTH SASKATCHEWAN RIVER (WATERCRS- ____	MAJOR BRIDGE	RV 1967 1967	5 62.5	8.5 286.9	61.2 67.9 74.0		38.9 46.6 19-07-2024		16.8		
74236 -1	NE SEC 14 TWP 55 RGE 9 W4M MYRNAM NORTH SASKATCHEWAN RIVER BRIDGE ON HIGHWAY 881, 10 KM N OF MYRNAM	NORTH CENTRAL REGION ATHABASCA CT ST PAUL	Alberta Transportation (AIT) CMA08 BONNYVILLE-COLD LAKE-ST.	WG 881:12 C1 0.136 NORTH SASKATCHEWAN RIVER (WATERCRS- ____	MAJOR BRIDGE	RV 1970 1970	5 73.2	7.9 338.4	45.6 71.8 72.0		50.0 50.1 06-10-2023		21.9		
74242 -2	NW SEC 13 TWP 66 RGE 2 W5M FLATBUSH WATERCOURSE CULVERT ON LOCAL ROAD NEAR FLATBUSH	NORTH CENTRAL REGION ATHABASCA MD LESSER SLAVE RVR	M.D. OF LESSER SLAVE UNDEFINED CMA ATHABASCA-BARRHEAD-	SP LOCAL ROAD TRIBUTARY TO FLATBUSH CREEK	BRIDGE CULV	RV 2003	1 2400.0	7.3			55.6 69.7 02-11-2019				
74243 -1	SE SEC 4 TWP 72 RGE 16 W4M WANDERING RI WATERCOURSE BRIDGE ON LOCAL ROAD NEAR WANDERING RI	NORTH CENTRAL REGION ATHABASCA CT ATHABASCA	ATHABASCA COUNTY UNDEFINED CMA FORT MCMURRAY-LAC LA	HC LOCAL ROAD 2ND ORDER TRIBUTARY TO WANDERING	STANDARD BRIDGE	RV 1960 1960	1 6.1	7.3 6.1	28.0 49.0 65.5		44.4 62.5 12-09-2023		2.4		
74244 -1	NE SEC 31 TWP 12 RGE 5 W4M MEDICINE HAT CNR OVER 1 STREET NEAR MEDICINE HAT	SOUTHERN REGION LETHBRIDGE MEDICINE HAT	Canadian National Railways UNDEFINED CMA BROOKS-MEDICINE HAT	CS RAILWAY CNR LOCAL ROAD	MAJOR BRIDGE	RU 1954 1954	1 1.0	7.3 1.0							
74245 -2	NW SEC 31 TWP 90 RGE 22 W5M NORTH STAR WATERCOURSE CULVERT ON LOCAL ROAD, 6 KM E OF NORTH STAR	PEACE REGION PEACE RIVER CT NORTHERN LIGHTS	COUNTY OF NORTHERN UNDEFINED CMA PEACE RIVER	MP LOCAL ROAD 2ND ORDER TRIBUTARY TO ROUSSEAU	BRIDGE CULV	RV 2014	1 3000.0	7.0 -30.0			55.6 74.4 05-05-2020				
74246 -1	NW SEC 7 TWP 37 RGE 11 W4M FEDERAL WATERCOURSE CULVERT ON LOCAL ROAD NEAR FEDERAL	CENTRAL REGION HANNA CT PAINTEARTH	COUNTY OF PAINTEARTH NO. UNDEFINED CMA DRUMHELLER-STETTLE	SP LOCAL ROAD TRIBUTARY TO NELSON CREEK (WATERCRS- ____	BRIDGE CULV	RV 1954	1 2134.0	7.3 0.0			33.3 53.4 07-10-2022		5.1		
74247 -1	SW SEC 1 TWP 75 RGE 23 W5M WHITEMUD CREEK WATERCOURSE CULVERT ON PROVINCIAL HIGHWAY 676 NEAR WHITEMUD CRE	PEACE REGION PEACE RIVER MD SMOKY RIVER	Alberta Transportation (AIT) CMA03 CENTRAL PEACE-NOTLEY	SPE 676:04 C1 8.712 WHITE MUD CREEK (WATERCRS-ST)	BRIDGE CULV	RV 1982	1 3054.0	8.0 -35.0			66.7 57.7 16-02-2024		3.3		
74249 -1	NW SEC 34 TWP 59 RGE 6 W5M MYSTERY LAKE WATERCOURSE BRIDGE ON LOCAL ROAD NEAR MYSTERY LAKE	NORTH CENTRAL REGION ATHABASCA CT BARRHEAD	COUNTY OF BARRHEAD NO. UNDEFINED CMA ATHABASCA-BARRHEAD-	PG LOCAL ROAD TRIBUTARY TO PADDLE RIVER (WATERCRS- ____	STANDARD BRIDGE	RV 1958 1958	1 8.5	6.4 8.5	28.0 49.0 62.0		44.4 58.9 17-09-2020		2.4		
74250 -1	NW SEC 15 TWP 11 RGE 10 W4M BOW ISLAND IRRIGATION CANAL BRIDGE ON LOCAL ROAD NEAR BOW ISLAND	SOUTHERN REGION LETHBRIDGE CT FORTY MILE	COUNTY OF FORTY MILE NO. UNDEFINED CMA TABER-WARNER	PG LOCAL ROAD TRIBUTARY TO SOUTH SASKATCHEWAN	STANDARD BRIDGE	RV 1957 1957	1 6.1	7.5 6.1	28.0 49.0 62.0		50.0 65.2 25-07-2022		2.1		
74251 -1	NW SEC 26 TWP 9 RGE 11 W4M BOW ISLAND COULEE BRIDGE ON LOCAL ROAD NEAR BOW ISLAND	SOUTHERN REGION LETHBRIDGE CT FORTY MILE	COUNTY OF FORTY MILE NO. UNDEFINED CMA TABER-WARNER	PG LOCAL ROAD TRIBUTARY TO YELLOW LAKE (WATERCRS- ____	STANDARD BRIDGE	RV 1954 1954	1 6.1	6.4 6.1	28.0 49.0 62.0		61.1 62.4 04-01-2021		2.1		
74252 -1	SW SEC 9 TWP 56 RGE 6 W5M SANGUDO WATERCOURSE BRIDGE ON LOCAL ROAD NEAR SANGUDO	NORTH CENTRAL REGION STONY PLAIN CT LAC STE. ANNE	LAC STE. ANNE COUNTY UNDEFINED CMA LAC STE. ANNE-PARKLAND	PG LOCAL ROAD TRIBUTARY TO PEMBINA RIVER (WATERCRS- ____	STANDARD BRIDGE	RV 1952 1952	1 8.5	7.3 8.5	28.0 49.0 62.0		44.4 60.9 10-03-2021		2.0		
74253 -1	SW SEC 25 TWP 63 RGE 20 W4M ELLSCOTT WATERCOURSE CULVERT ON LOCAL ROAD NEAR ELLSCOTT	NORTH CENTRAL REGION ATHABASCA CT ATHABASCA	ATHABASCA COUNTY UNDEFINED CMA ATHABASCA-BARRHEAD-	SP;SP;MP LOCAL ROAD TRIBUTARY TO FLAT CREEK (WATERCRS-ST)	BRIDGE CULV	RV 1950	3 1810.0	7.0 0.0			44.4 47.7 05-11-2021		2.4		
74255 -2	SW SEC 2 TWP 27 RGE 24 W4M BAINTREE WATERCOURSE CULVERT ON LOCAL ROAD NEAR BAINTREE	SOUTHERN REGION CALGARY CT WHEATLAND	WHEATLAND COUNTY UNDEFINED CMA OLDS-DIDSBURY-THREE	MP LOCAL ROAD TRIBUTARY TO ROSEBUD RIVER	BRIDGE CULV	RV 2005	1 1400.0	8.0			77.8 78.7 12-11-2020		3.0		
74257 -1	NE SEC 34 TWP 3 RGE 28 W4M HILL SPRING WATERCOURSE CULVERT ON LOCAL ROAD NEAR HILL SPRING	SOUTHERN REGION LETHBRIDGE MD PINCHER CREEK	Unknown Private Organization or UNDEFINED CMA LIVINGSTONE-MACLEOD	MP;MP LOCAL ROAD TRIBUTARY TO WATERTON RIVER	BRIDGE CULV	RV 1910	2 1800.0	8.0 -15.0			77.0 50.0 08-02-1988		2.8		
74258 -1	NW SEC 17 TWP 5 RGE 29 W4M PINCHER CREEK WATERCOURSE CULVERT ON LOCAL ROAD NEAR PINCHER CREE	SOUTHERN REGION LETHBRIDGE MD PINCHER CREEK	M.D. OF PINCHER CREEK NO. UNDEFINED CMA LIVINGSTONE-MACLEOD	SP LOCAL ROAD TRIBUTARY TO INDIANFARM CREEK	BRIDGE CULV	RV 1954	1 1830.0	6.0			66.7 69.1 30-06-2023		2.4		
74259 -1	SE SEC 1 TWP 6 RGE 30 W4M PINCHER CREE WATERCOURSE CULVERT ON LOCAL ROAD NEAR PINCHER CREE	SOUTHERN REGION LETHBRIDGE MD PINCHER CREEK	M.D. OF PINCHER CREEK NO. UNDEFINED CMA LIVINGSTONE-MACLEOD	SP LOCAL ROAD 2ND ORDER TRIBUTARY TO INDIANFARM CK	BRIDGE CULV	RV 1954	1 1830.0	4.5			55.6 48.7 15-05-2024		3.0		
74260 -1	SW SEC 13 TWP 5 RGE 29 W4M PINCHER CREEK FOOTHILLS CK CULVERT ON LOCAL ROAD, 37 KM NE OF PINCHER CREEK	SOUTHERN REGION LETHBRIDGE MD PINCHER CREEK	M.D. OF PINCHER CREEK NO. UNDEFINED CMA LIVINGSTONE-MACLEOD	MPE LOCAL ROAD TRIBUTARY TO FOOTHILL CK (WATERCRS-ST)	BRIDGE CULV	RV 1954	1 1831.0	8.0			33.3 54.0 04-07-2023		2.4		


<div><div>Alberta</div><div>Transportation</div></div>		<div>Transportation Infrastructure Management System</div> <div>Bridge Structures Report</div> <div>All 'IN SERVICE' Structures - Sorted By: File Number</div>										2025/03/06	
												Page 346 of 772	
BF	Legal Land Location Structure Name Location Description	Region District Municipality	Managed By CMA Constituency	Span Types Located On Located Over	Structure Type	Usage Yr Built Yr Supstr	No. Spans Pipes Max Span Length Max Pipe Dia	Clear Rdwy Nom Length Skew	Single (t) Semi (t) Train (t)	Stru Suff Insp	Rat. % Rat. % Date	Theor VCL On Meas VCL On	Deck Height Theor VCL Over Meas VCL Over
74260 -2	SW SEC 13 TWP 5 RGE 29 W4M PINCHER CREEK FOOTHILLS CK CULVERT ON LOCAL ROAD, 37 KM NE OF PINCHER CREEK	SOUTHERN REGION LETHBRIDGE MD PINCHER CREEK	M.D. OF PINCHER CREEK NO. UNDEFINED CMA LIVINGSTONE-MACLEOD	MP LOCAL ROAD TRIBUTARY TO FOOTHILL CK (WATERCRS-ST)	BRIDGE CULV	RV 2024	1 2000.0	7.8 5.0			100.0 90.8 16-10-2024		
74263 -1	NW SEC 4 TWP 59 RGE 23 W4M WAUGH FAIRYDELL CREEK BRIDGE ON LOCAL ROAD NEAR WAUGH	NORTH CENTRAL REGION ATHABASCA CT WESTLOCK	WESTLOCK COUNTY UNDEFINED CMA ATHABASCA-BARRHEAD-	PG LOCAL ROAD REDWATER RIVER (WATERCRS-ST)	STANDARD BRIDGE	RV 1960 1960	1 6.1	6.4 6.1	28.0 49.0 62.0		55.6 62.7 20-07-2021		2.1
74264 -1	NE SEC 15 TWP 31 RGE 20 W4M MORRIN WATERCOURSE CULVERT ON LOCAL ROAD NEAR MORRIN	CENTRAL REGION HANNA CT STARLAND	STARLAND COUNTY UNDEFINED CMA DRUMHELLER-STETTLE	MP LOCAL ROAD TRIBUTARY TO WEST MICHICHI CREEK	BRIDGE CULV	RV 1997	1 2000.0	10.0 45.0			77.8 76.4 03-04-2024		2.7
74265 -1	SW SEC 3 TWP 11 RGE 1 W5M COWLEY SHARPLES CREEK CULVERT ON LOCAL ROAD NEAR COWLEY	SOUTHERN REGION LETHBRIDGE MD RANCHLAND	M.D. OF RANCHLAND NO. 66 UNDEFINED CMA LIVINGSTONE-MACLEOD	SPE LOCAL ROAD SHARPLES CREEK (WATERCRS-ST)	BRIDGE CULV	RV 1960	1 1500.0	7.3 			66.7 64.4 06-11-2023		3.7
74266 -2	NW SEC 12 TWP 9 RGE 12 W4M BURDETT WATERCOURSE CULVERT ON LOCAL ROAD NEAR BURDETT	SOUTHERN REGION LETHBRIDGE CT FORTY MILE	COUNTY OF FORTY MILE NO. UNDEFINED CMA TABER-WARNER	MP LOCAL ROAD TRIBUTARY TO YELLOW LAKE (WATERCRS-	BRIDGE CULV	RV 1999	1 1800.0	9.3 -20.0			88.9 88.2 29-10-2024		5.6
74269 -2	NW SEC 3 TWP 12 RGE 6 W4M MEDICINE HAT WATERCOURSE CULVERT ON LOCAL ROAD, 13 KM SW OF MEDICINE HAT	SOUTHERN REGION LETHBRIDGE CT CYPRESS	CYPRESS COUNTY UNDEFINED CMA CYPRESS-MEDICINE HAT	MP LOCAL ROAD TRIBUTARY TO SEVEN PERSONS CREEK	BRIDGE CULV	RV 2023	1 2200.0	8.6 0.0			88.9 87.5 03-05-2023		
74270 -1	SE SEC 7 TWP 57 RGE 7 W5M ROCHFORT BR CNR OVER HIGHWAY 43 PADDLE NEAR ROCHFORT	NORTH CENTRAL REGION STONY PLAIN CT LAC STE. ANNE	Canadian National Railways CMA12 LAC STE. ANNE-PARKLAND	RG, XT RAILWAY CNR 43:18 L1 8.907, 43:18 R1 8.925	MAJOR BRIDGE	RU 1954 1954	14 70.0	3.4 849.2			66.7 17-06-2006		9.1 6.8 6.5
74271 -2	SW SEC 12 TWP 5 RGE 30 W4M PINCHER CREEK INDIANFARM CREEK CULVERT ON HWY 6, 12 KM S OF PINCHER CREEK	SOUTHERN REGION LETHBRIDGE MD PINCHER CREEK	Alberta Transportation (AIT) CMA26 LIVINGSTONE-MACLEOD	MP;MP 6:04 C1 29.678 INDIANFARM CREEK (WATERCRS-ST)	BRIDGE CULV	RV 2015	2 2000.0	10.6 -18.0			100.0 89.1 25-04-2023		
74272 -1	SW SEC 28 TWP 53 RGE 15 W4M ROYAL PARK WATERCOURSE CULVERT ON LOCAL ROAD NEAR ROYAL PARK	CENTRAL REGION VERMILION CT MINBURN	COUNTY OF MINBURN NO. 27 UNDEFINED CMA FORT SASKATCHEWAN-	RPP;MP LOCAL ROAD 2ND ORDER TRIBUTARY TO VERMILION	BRIDGE CULV	RV 1956	2 1842.0	8.5 			33.3 48.0 14-09-2023		2.4
74273 -2	NW SEC 24 TWP 54 RGE 15 W4M WILLINGDON WATERCOURSE BRIDGE ON LOCAL ROAD, 21 KM S OF WILLINGDON	CENTRAL REGION VERMILION CT TWO HILLS	COUNTY OF TWO HILLS NO. UNDEFINED CMA FORT SASKATCHEWAN-	SL LOCAL ROAD 2ND ORDER TRIBUTARY TO VERMILION	STANDARD BRIDGE	RV 2020 2020	1 14.0	6.4 14.0	28.0 49.0 62.0		100.0 81.0 04-10-2023		
74274 -2	SW SEC 24 TWP 54 RGE 15 W4M HAIRY HILL WATERCOURSE BRIDGE ON LOCAL ROAD, 20 KM SW OF HAIRY HILL	CENTRAL REGION VERMILION CT TWO HILLS	COUNTY OF TWO HILLS NO. UNDEFINED CMA FORT SASKATCHEWAN-	SL LOCAL ROAD 2ND ORDER TRIBUTARY TO VERMILION	STANDARD BRIDGE	RV 2011 2011	1 12.0	8.8 12.0 0.0			88.9 83.0 05-10-2023		
74275 -1	NW SEC 26 TWP 54 RGE 15 W4M WILLINGDON SPRING CREEK BRIDGE ON LOCAL ROAD NEAR WILLINGDON	CENTRAL REGION VERMILION CT TWO HILLS	COUNTY OF TWO HILLS NO. UNDEFINED CMA FORT SASKATCHEWAN-	PG LOCAL ROAD 3RD ORDER TRIBUTARY TO VERMILION	STANDARD BRIDGE	RV 1958 1958	2 6.1	7.4 12.2	28.0 49.0 62.0		50.0 63.5 04-10-2023		2.4
74276 -1	NW SEC 6 TWP 55 RGE 15 W4M WILLINGDON WATERCOURSE CULVERT ON LOCAL ROAD NEAR WILLINGDON	CENTRAL REGION VERMILION CT LAMONT	LAMONT COUNTY UNDEFINED CMA FORT SASKATCHEWAN-	FP;FP LOCAL ROAD 3RD ORDER TRIBUTARY TO VERMILION	BRIDGE CULV	RV 1955	2 1474.0	6.7 0.0			55.6 64.0 13-11-2020		1.8
74277 -2	SW SEC 30 TWP 55 RGE 15 W4M WILLINGTON WATERCOURSE CULVERT ON HWY 29, 14 KM SW OF WILLINGDON	CENTRAL REGION VERMILION CT TWO HILLS	Alberta Transportation (AIT) CMA14 FORT SASKATCHEWAN-	MP 29:04 C1 7.092 2ND ORDER TRIBUTARY TO VERMILION	BRIDGE CULV	RV 2021	1 2400.0	11.0 0.0			100.0 98.5 09-07-2023		
74278 -1	SE SEC 28 TWP 76 RGE 5 W6M WOKING WATERCOURSE CULVERT ON LOCAL ROAD NEAR WOKING	PEACE REGION GRANDE PRAIRIE CT SADDLE HILLS	SADDLE HILLS COUNTY UNDEFINED CMA CENTRAL PEACE-NOTLEY	MP;MP LOCAL ROAD TRIBUTARY TO BRAEBURN CREEK	BRIDGE CULV	RV 1954	2 1200.0	6.3 			44.4 46.6 19-06-2019		2.4
74279 -1	SW SEC 17 TWP 60 RGE 24 W4M CLYDE WATERCOURSE BRIDGE ON LOCAL ROAD NEAR CLYDE	NORTH CENTRAL REGION ATHABASCA CT WESTLOCK	WESTLOCK COUNTY UNDEFINED CMA ATHABASCA-BARRHEAD-	HC LOCAL ROAD TRIBUTARY TO REDWATER RIVER	STANDARD BRIDGE	RV 1967 1967	1 6.1	8.3 6.1	28.0 49.0 65.5		44.4 60.6 06-06-2024		2.1
74280 -1	SW SEC 25 TWP 60 RGE 27 W4M WESTLOCK WABASH CREEK BRIDGE ON LOCAL ROAD NEAR WESTLOCREEK	NORTH CENTRAL REGION ATHABASCA CT WESTLOCK	WESTLOCK COUNTY UNDEFINED CMA ATHABASCA-BARRHEAD-	HC LOCAL ROAD WABASH CREEK (WATERCRS-ST)	STANDARD BRIDGE	RV 1967 1967	3 8.5	7.3 20.7	5.0 5.0 5.0		44.4 50.7 04-09-2020		5.4
74281 -1	NW SEC 31 TWP 52 RGE 24 W4M VICTORIA PK (B060) STONY PLAIN ROAD OVER GROAT ROAD FLYOVER, AT EDMONTON	NORTH CENTRAL REGION STONY PLAIN EDMONTON	EDMONTON UNDEFINED CMA EDMONTON-CITY CENTRE	CS LOCAL ROAD LOCAL ROAD	MAJOR BRIDGE	GF 1955 1955	3 13.7	15.8 32.5 6.0	28.0 49.0 62.0		66.7 57.9 24-05-2023		6.1
74282 W-1	SE SEC 31 TWP 57 RGE 8 W5M MAYERTHORPE LITTLE PADDLE RIVER BRIDGE ON HWY 43, 3 KM NW OF MAYERTHORPE	NORTH CENTRAL REGION STONY PLAIN CT LAC STE. ANNE	Alberta Transportation (AIT) CMA12 LAC STE. ANNE-PARKLAND	SCC 43:16 L1 41.948 LITTLE PADDLE RIVER (WATERCRS-ST)	MAJOR BRIDGE	RV 1994 1994	3 14.0	13.4 38.0 -20.0	28.0 49.0 62.0		55.6 53.6 17-11-2023		7.0
74282 E-2	SE SEC 31 TWP 57 RGE 8 W5M MAYERTHORPE LITTLE PADDLE RIVER BRIDGE ON HWY 43, 3 KM NW OF MAYERTHORPE	NORTH CENTRAL REGION STONY PLAIN CT LAC STE. ANNE	Alberta Transportation (AIT) CMA12 LAC STE. ANNE-PARKLAND	SCC 43:16 R1 41.919 LITTLE PADDLE RIVER (WATERCRS-ST)	MAJOR BRIDGE	RV 2005 2005	3 14.0	12.4 38.0 -20.0	28.0 49.0 62.0		66.7 60.5 17-11-2023		
74283 -1	SE SEC 20 TWP 66 RGE 24 W4M GROSMONT BAPTISTE CREEK CULVERT ON LOCAL ROAD, 1 KM W OF SOUTH BAPTISTE	NORTH CENTRAL REGION ATHABASCA CT ATHABASCA	ATHABASCA COUNTY UNDEFINED CMA ATHABASCA-BARRHEAD-	SP LOCAL ROAD PORTER CREEK (WATERCRS-ST)	BRIDGE CULV	RV 1988	1 3670.0	8.0 15.0			88.9 84.1 13-09-2022		7.2


		Transportation Infrastructure Management System Bridge Structures Report All 'IN SERVICE' Structures - Sorted By: File Number										2025/03/06	
												Page 347 of 772	
BF	Legal Land Location Structure Name Location Description	Region District Municipality	Managed By CMA Constituency	Span Types Located On Located Over	Structure Type	Usage Yr Built Yr Supstr	No. Spans Pipes Max Span Length Max Pipe Dia	Clear Rdwy Nom Length Skew	Single (t) Semi (t) Train (t)	Stru Suff Insp	Rat. % Rat. % Date	Theor VCL On Meas VCL On	Deck Height Theor VCL Over Meas VCL Over
74284 -2	NW SEC 15 TWP 9 RGE 3 W4M IRVINE WATERCOURSE CULVERT ON LOCAL ROAD, 30 KM S OF IRVINE	SOUTHERN REGION LETHBRIDGE CT CYPRESS	CYPRESS COUNTY UNDEFINED CMA CYPRESS-MEDICINE HAT	MP LOCAL ROAD TRIBUTARY TO ROSS CREEK (WATERCRS-ST)	BRIDGE CULV	RV 2024	1 2000.0	95.0			100.0 95.6 01-11-2024		
74285 -1	SE SEC 30 TWP 1 RGE 2 W4M WILD HORSE WATERCOURSE CULVERT ON PROVINCIAL HIGHWAY 41 NEAR WILD HORSE	SOUTHERN REGION LETHBRIDGE CT CYPRESS	Alberta Transportation (AIT) CMA23 CYPRESS-MEDICINE HAT	MP 41:02 C1 8.532 TRIBUTARY TO SAGE CREEK (WATERCRS-ST)	BRIDGE CULV	RV 1994	1 2400.0	10.0			77.8 76.1 02-02-2024		3.3
74286 -1	SE SEC 30 TWP 1 RGE 2 W4M WILD HORSE WATERCOURSE CULVERT ON PROVINCIAL HIGHWAY 41 NEAR WILD HORSE	SOUTHERN REGION LETHBRIDGE CT CYPRESS	Alberta Transportation (AIT) CMA23 CYPRESS-MEDICINE HAT	MP 41:02 C1 8.153 2ND ORDER TRIBUTARY TO SAGE CREEK	BRIDGE CULV	RV 1994	1 2400.0	10.0			77.8 75.7 02-02-2024		3.2
74287 -1	SW SEC 36 TWP 11 RGE 2 W4M IRVINE WATERCOURSE BRIDGE ON LOCAL ROAD NEAR IRVINE	SOUTHERN REGION LETHBRIDGE CT CYPRESS	CYPRESS COUNTY UNDEFINED CMA CYPRESS-MEDICINE HAT	PG LOCAL ROAD 2ND ORDER TRIBUTARY TO MACKAY CREEK	STANDARD BRIDGE	RV 1954 1954	1 8.5	6.4 8.5	28.0 49.0 62.0	50.0 52.3 26-04-2021			2.1
74288 -1	SW SEC 25 TWP 45 RGE 6 W5M BUCK LAKE MINK CREEK CULVERT ON LOCAL ROAD NEAR BUCREEK LAKE	CENTRAL REGION RED DEER CT WETASKIWIN	COUNTY OF WETASKIWIN NO. UNDEFINED CMA RIMBEY-ROCKY MOUNTAIN	SP LOCAL ROAD MINK CREEK (WATERCRS-ST)	BRIDGE CULV	RV 1987	1 2430.0	8.0 0.0			66.7 66.3 14-07-2021		6.0
74289 -1	SW SEC 2 TWP 48 RGE 6 W5M BRETON WATERCOURSE CULVERT ON PROVINCIAL HIGHWAY 616 NEAR BRETON	NORTH CENTRAL REGION STONY PLAIN CT BRAZEAU	Alberta Transportation (AIT) CMA11 DRAYTON VALLEY-DEVON	SPE 616:02 C1 8.312 TRIBUTARY TO BUCKLAKE CREEK	BRIDGE CULV	RV 1984	1 2123.0	9.0			66.7 50.0 25-06-2024		11.0
74290 -1	SE SEC 26 TWP 30 RGE 1 W5M CARSTAIRS ROSEBUD RIVER CULVERT ON HIGHWAY 2, 9 KM NE OF CARSTAIRS	CENTRAL REGION RED DEER CT MOUNTAIN VIEW	Alberta Transportation (AIT) CMA29 OLDS-DIDSBURY-THREE	AP 2:20 R1 13.763, 2:20 L1 13.761 ROSEBUD RIVER (WATERCRS-ST)	BRIDGE CULV	RV 1954	1 6115.0	42.0 0.0			66.7 70.0 18-10-2023		15.0
74291 -2	SW SEC 26 TWP 20 RGE 14 W4M DUCHESS WATERCOURSE CULVERT ON LOCAL ROAD NEAR DUCHESS	SOUTHERN REGION LETHBRIDGE CT NEWELL	COUNTY OF NEWELL UNDEFINED CMA BROOKS-MEDICINE HAT	MP LOCAL ROAD EAST BERRY CREEK (WATERCRS-ST)	BRIDGE CULV	RV 2005	1 2400.0	8.0			88.9 89.4 28-11-2020		5.2
74292 -1	SW SEC 3 TWP 48 RGE 1 W5M THORSBY WEED CREEK CULVERT ON PROVINCIAL HIGHWAY 616 NEAR THORSBY	NORTH CENTRAL REGION STONY PLAIN CT LEDUC	Alberta Transportation (AIT) CMA11 MASKWACIS-WETASKIWIN	SP-SP-SP;MP-MP 616:04 C1 26.771 TRIBUTARY TO WEED CREEK (WATERCRS-	BRIDGE CULV	RV 1954	2 1500.0	12.0			22.2 31.0 26-06-2024		4.9
74293 -1	SW SEC 13 TWP 50 RGE 17 W4M RYLEY WATERCOURSE BRIDGE ON LOCAL ROAD NEAR RYLEY	CENTRAL REGION VERMILION CT BEAVER	BEAVER COUNTY UNDEFINED CMA CAMROSE	VH LOCAL ROAD TRIBUTARY TO BEAVERHILL CREEK	STANDARD BRIDGE	RV 1974 1974	1 6.1	7.3 6.1	28.0 49.0 62.0	61.1 66.0 05-07-2019			2.1
74295 -1	SW SEC 31 TWP 71 RGE 9 W6M BEAVERLODGE CAMP CREEK (HAROLD CREEK) CULVERT ON HIGHWAY 43, 4 KM SE OF BEAVERLODGE	PEACE REGION GRANDE PRAIRIE CT GRANDE PRAIRIE	Alberta Transportation (AIT) CMA05 GRANDE PRAIRIE-WAPITI	SPE 43:02 C1 5.408 TRIBUTARY TO BEAVERLODGE RIVER	BRIDGE CULV	RV 1954	1 2120.0	12.3			22.2 18.0 19-12-2024		9.8
74296 -1	SW SEC 10 TWP 41 RGE 6 W5M BINGLEY LOBSTICK CREEK BRIDGE ON LOCAL ROAD NEAR BINGLEY	CENTRAL REGION RED DEER CT CLEARWATER	CLEARWATER COUNTY UNDEFINED CMA RIMBEY-ROCKY MOUNTAIN	SM LOCAL ROAD WEST LOBSTICK CREEK (WATERCRS-ST)	STANDARD BRIDGE	RV 1986 1986	1 8.0	10.0 8.0	28.0 49.0 62.0	38.9 56.2 28-06-2024			3.5
74297 -2	SW SEC 7 TWP 16 RGE 1 W4M SCHULER WATERCOURSE CULVERT ON LOCAL ROAD, 5 KM SW OF SCHULER	SOUTHERN REGION LETHBRIDGE CT CYPRESS	CYPRESS COUNTY UNDEFINED CMA BROOKS-MEDICINE HAT	MP LOCAL ROAD WATERCOURSE (WATERCRS-NI)	BRIDGE CULV	RV 2024	1 2400.0	8.0 -30.0			100.0 95.2 30-05-2024		
74298 -1	SW SEC 10 TWP 41 RGE 7 W5M ROCKY MT HOU CANYON CREEK CULVERT ON PROVINCIAL HIGHWAY 22 NEAR ROCKY MT HOU	CENTRAL REGION RED DEER CT CLEARWATER	Alberta Transportation (AIT) CMA18 RIMBEY-ROCKY MOUNTAIN	SPE 22:24 C1 12.257 CANYON CREEK (WATERCRS-ST)	BRIDGE CULV	RV 1982	1 2123.0	10.3 -45.0			55.6 49.3 17-02-2023		
74299 -1	NE SEC 3 TWP 21 RGE 3 W5M MILLARVILLE WATERCOURSE BRIDGE ON LOCAL ROAD NEAR MILLARVILLE	SOUTHERN REGION CALGARY CT FOOTHILLS	FOOTHILLS COUNTY UNDEFINED CMA BANFF-KANANASKIS	PG LOCAL ROAD TRIBUTARY TO THREEPOINT CREEK	STANDARD BRIDGE	RV 1954 1954	1 6.1	7.3 6.1	28.0 49.0 62.0	50.0 61.0 07-12-2020			2.1
74300 -1	SE SEC 16 TWP 59 RGE 19 W4M WASKATENAU WASKATENAU C CULVERT ON PROVINCIAL HIGHWAY 28 NEAR WASKATENAU	NORTH CENTRAL REGION ATHABASCA CT SMOKY LAKE	Alberta Transportation (AIT) CMA07 ATHABASCA-BARRHEAD-	RP;SPE;MP 28:06 C1 17.934 WASKATENAU CREEK (WATERCRS-ST)	BRIDGE CULV	RV 1954	4 2123.0	12.9			44.4 43.3 17-06-2024		8.5
74301 -2	NW SEC 2 TWP 21 RGE 3 W5M MILLARVILLE WATERCOURSE CULVERT ON LOCAL ROAD NEAR MILLARVILLE	SOUTHERN REGION CALGARY CT FOOTHILLS	FOOTHILLS COUNTY UNDEFINED CMA BANFF-KANANASKIS	MP;MP LOCAL ROAD TRIBUTARY TO THREEPOINT CREEK	BRIDGE CULV	RV 2009	2 2700.0	10.0 5.0			88.9 83.7 16-08-2021		4.4
74302 -1	NW SEC 34 TWP 54 RGE 15 W4M WILLINGDON SPRING CREEK BRIDGE ON LOCAL ROAD NEAR WILLINGDON	CENTRAL REGION VERMILION CT TWO HILLS	COUNTY OF TWO HILLS NO. UNDEFINED CMA FORT SASKATCHEWAN-	PG LOCAL ROAD 3RD ORDER TRIBUTARY TO VERMILION	STANDARD BRIDGE	RV 1958 1958	2 6.1	8.2 12.2	28.0 49.0 62.0	50.0 66.2 22-03-2021			2.4
74303 -1	SE SEC 4 TWP 55 RGE 15 W4M WILLINGDON WATERCOURSE BRIDGE ON LOCAL ROAD NEAR WILLINGDON	CENTRAL REGION VERMILION CT TWO HILLS	COUNTY OF TWO HILLS NO. UNDEFINED CMA FORT SASKATCHEWAN-	HC LOCAL ROAD 3RD ORDER TRIBUTARY TO VERMILION	STANDARD BRIDGE	RV 1968 1968	1 8.5	7.3 8.5 0.0	30.1 52.8 75.4	50.0 67.7 22-03-2021			2.4
74304 -1	NW SEC 4 TWP 55 RGE 15 W4M WILLINGDON WATERCOURSE BRIDGE ON LOCAL ROAD NEAR WILLINGDON	CENTRAL REGION VERMILION CT TWO HILLS	COUNTY OF TWO HILLS NO. UNDEFINED CMA FORT SASKATCHEWAN-	HC LOCAL ROAD 3RD ORDER TRIBUTARY TO VERMILION	STANDARD BRIDGE	RV 1964 1964	1 6.1	7.5 6.1 0.0	28.0 49.0 65.5	50.0 68.3 21-03-2021			1.8
74306 -1	SW SEC 5 TWP 9 RGE 21 W4M CPR BRIDGE OVER LOCAL ROAD AT LETHBRIDGE CPR BRIDGE OVER LOCAL ROAD AT LETHBRIDGE	SOUTHERN REGION LETHBRIDGE LETHBRIDGE	LETHBRIDGE CMA25 LETHBRIDGE-WEST	TH, RG LOCAL ROAD RAILWAY CPR	MAJOR BRIDGE	RO 1955 1955	6 45.7	190.1					6.7


BF	Legal Land Location Structure Name Location Description	Region District Municipality	Managed By CMA Constituency	Span Types Located On Located Over	Structure Type	Usage Yr Built Yr Supstr	No. Spans Pipes Max Span Length Max Pipe Dia	Clear Rdwy Nom Length Skew	Single (t) Semi (t) Train (t)	Stru Suff Insp	Rat. % Rat. % Date	Theor VCL On Meas VCL On	Deck Height Theor VCL Over Meas VCL Over
74307 W-1	NW SEC 13 TWP 70 RGE 24 W5M CALAIS GOOSE CREEK BRIDGE ON HIGHWAY 43, 14 KM W OF VALLEYVIEW	PEACE REGION GRANDE PRAIRIE STURGEON LAKE #154	Alberta Transportation (AIT) CMA03 CENTRAL PEACE-NOTLEY	SMC 43:06 L1 35.841 GOOSE CREEK (WATERCRS-ST)	MAJOR BRIDGE	RV 1984 1984	3 11.0	13.3 33.0 10.0	28.0 49.0 62.0		55.6 56.9 23-04-2024		6.5
74307 E-2	SW SEC 13 TWP 70 RGE 24 W5M CALAIS GOOSE CREEK BRIDGE ON HIGHWAY 43, 14 KM W OF VALLEYVIEW	PEACE REGION GRANDE PRAIRIE STURGEON LAKE #154	Alberta Transportation (AIT) CMA03 CENTRAL PEACE-NOTLEY	SLC 43:06 R1 35.848 GOOSE CREEK (WATERCRS-ST)	MAJOR BRIDGE	RV 2014 2014	3 14.0	12.4 38.0 15.0	28.0 49.0 62.0		66.7 54.9 27-09-2023		6.0
74308 -2	NW SEC 14 TWP 70 RGE 24 W5M CALAIS PELICAN CREEK CULVERT ON PROVINCIAL HIGHWAY 43 NEAR CALAIS	PEACE REGION GRANDE PRAIRIE STURGEON LAKE #154	Alberta Transportation (AIT) CMA03 CENTRAL PEACE-NOTLEY	SP 43:06 R1 33.496 TRIBUTARY TO STURGEON CREEK	BRIDGE CULV	RV 2014	1 4300.0	25.8			55.6 67.1 24-05-2023		
74309 -1	SW SEC 12 TWP 30 RGE 1 W5M CARSTAIRS SHEEP COULEE (TRIBUTARY TO ROSEBUD RIVER) CULVERT ON HIGHWAY 2, 6 KM SE OF	CENTRAL REGION RED DEER CT MOUNTAIN VIEW	Alberta Transportation (AIT) CMA29 OLDS-DIDSBURY-THREE	SPE-BP-SPE 2:20 L1 8.208, 2:20 R1 8.209 SHEEP COULEE (WATERCRS-ST)	BRIDGE CULV	RV 1954	1 1980.0	40.0			33.3 44.2 18-10-2023		5.7
74310 -1	SW SEC 12 TWP 31 RGE 1 W5M DIDSBURY CATTLEPASS ON HIGHWAY 2, 10 KM SE OF DIDSBURY	CENTRAL REGION RED DEER CT MOUNTAIN VIEW	Alberta Transportation (AIT) CMA29 OLDS-DIDSBURY-THREE	BP-BP-BP 2:20 R1 17.907, 2:20 L1 17.906 TRAIL-ANIMAL OVER SP	BRIDGE CULV	SP 1954	1 1980.0	26.0			44.4 53.9 18-10-2023		4.0
74311 -1	NE SEC 7 TWP 53 RGE 17 W5M EDSON WATERCOURSE CULVERT ON PROVINCIAL HIGHWAY 16 NEAR EDSON	NORTH CENTRAL REGION EDSON EDSON	Alberta Transportation (AIT) CMA13 WEST YELLOWHEAD	SPE 16:06 R1 6.268, 16:06 L1 6.243 2ND ORDER TRIBUTARY TO MCLEOD RIVER	BRIDGE CULV	RV 1954	1 1813.0	29.0			44.4 50.5 03-05-2024		3.0
74312 -1	NW SEC 36 TWP 54 RGE 16 W5M WOLF CREEK WATERCOURSE BRIDGE ON LOCAL ROAD NEAR WOLF CREEK	NORTH CENTRAL REGION EDSON CT YELLOWHEAD	YELLOWHEAD COUNTY UNDEFINED CMA WEST YELLOWHEAD	SC LOCAL ROAD 2ND ORDER TRIBUTARY TO MCLEOD RIVER	STANDARD BRIDGE	RV 1992 1992	1 10.0	7.9 10.0	28.0 49.0 62.0		77.8 72.8 15-02-2022		3.0
74313 -2	SW SEC 28 TWP 33 RGE 28 W4M OLDS WATERCOURSE CULVERT ON LOCAL ROAD, 21 KM NE OF OLDS	CENTRAL REGION RED DEER CT MOUNTAIN VIEW	MOUNTAIN VIEW COUNTY UNDEFINED CMA OLDS-DIDSBURY-THREE	SSP;SSP LOCAL ROAD TRIBUTARY TO LONEPINE CREEK	BRIDGE CULV	RV 2018	2 1800.0	8.6 0.0			100.0 91.7 11-11-2024		
74314 -1	NW SEC 4 TWP 48 RGE 20 W5M COALSPUR WATERCOURSE CULVERT ON PRIVATE ROAD NEAR COALSPUR	NORTH CENTRAL REGION EDSON CT YELLOWHEAD	Unknown Private Organization or UNDEFINED CMA WEST YELLOWHEAD	SP LOCAL ROAD ERITH RIVER (WATERCRS-ST)	BRIDGE CULV	RV 1954	1 2100.0	6.0			44.0 31.4 30-12-2000		
74315 -2	NW SEC 3 TWP 91 RGE 22 W5M NORTH STAR ROUSSEAU CREEK STRUCTURE ON LOCAL ROAD NEAR NORTH STAR	PEACE REGION PEACE RIVER CT NORTHERN LIGHTS	COUNTY OF NORTHERN UNDEFINED CMA PEACE RIVER	SP LOCAL ROAD TRIBUTARY TO ROUSSEAU CREEK	BRIDGE CULV	RV 2005	1 4610.0	8.0 0.0			88.9 86.6 13-09-2013		
74316 -1	NW SEC 6 TWP 14 RGE 26 W4M STAVELY CLEAR BROOK CULVERT ON LOCAL ROAD NEAR STAVELY	SOUTHERN REGION LETHBRIDGE MD WILLOW CREEK	M.D. OF WILLOW CREEK NO. UNDEFINED CMA LIVINGSTONE-MACLEOD	MP LOCAL ROAD CLEAR BROOK (WATERCRS-ST)	BRIDGE CULV	RV 1980	1 1835.0	6.3			77.8 74.1 03-01-2023		2.2
74317 -1	SW SEC 17 TWP 1 RGE 13 W4M COUTTS COULEE CULVERT ON LOCAL ROAD NEAR COUTTS	SOUTHERN REGION LETHBRIDGE CT WARNER	COUNTY OF WARNER NO. 5 UNDEFINED CMA TABER-WARNER	SSP LOCAL ROAD TRIBUTARY TO MILK RIVER (WATERCRS-ST)	BRIDGE CULV	RV 1954	1 1500.0	7.5			88.9 80.0 20-10-2022		6.0
74318 -1	NW SEC 16 TWP 84 RGE 24 W5M WARRENSVILLE WATERCOURSE BRIDGE ON LOCAL ROAD NEAR WARRENSVILLE	PEACE REGION PEACE RIVER CT NORTHERN LIGHTS	COUNTY OF NORTHERN UNDEFINED CMA PEACE RIVER	PG LOCAL ROAD TRIBUTARY TO CARDINAL CREEK	STANDARD BRIDGE	RV 1955 1955	1 6.1	6.4 6.1 0.0	28.0 49.0 62.0		44.4 57.1 18-08-2017		2.7
74319 -2	NW SEC 32 TWP 56 RGE 6 W5M SANGUDO DRAINAGE DIT CULVERT ON PROVINCIAL HIGHWAY 43 NEAR SANGUDO	NORTH CENTRAL REGION STONY PLAIN CT LAC STE. ANNE	Alberta Transportation (AIT) CMA12 LAC STE. ANNE-PARKLAND	MP 43:18 L1 19.870, 43:18 R1 19.898 TRIBUTARY TO PEMBINA RIVER (WATERCRS-	BRIDGE CULV	RV 2005	1 1600.0	14.0 0.0			77.8 73.8 16-11-2023		5.4
74320 -1	SE SEC 22 TWP 71 RGE 26 W5M CROOKED CREE WATERCOURSE CULVERT ON LOCAL ROAD NEAR CROOKED CREE	PEACE REGION GRANDE PRAIRIE MD GREENVIEW	M.D. OF GREENVIEW NO. 16 UNDEFINED CMA CENTRAL PEACE-NOTLEY	MP LOCAL ROAD TRIBUTARY TO CORNWALL CREEK	BRIDGE CULV	RV 1991	1 2400.0	9.0 -28.0			77.8 74.6 29-06-2023		4.7
74321 -1	NW SEC 17 TWP 92 RGE 23 W5M NOTIKEWIN STORM CREEK CULVERT ON LOCAL ROAD NEAR NOTIKEWIN	PEACE REGION PEACE RIVER CT NORTHERN LIGHTS	COUNTY OF NORTHERN UNDEFINED CMA PEACE RIVER	SPE LOCAL ROAD STOWE CREEK (WATERCRS-ST)	BRIDGE CULV	RV 1964	1 3054.0	7.3			77.8 71.2 11-11-2021		3.7
74322 -1	NW SEC 3 TWP 23 RGE 25 W4M STRATHMORE WATERCOURSE BRIDGE ON LOCAL ROAD NEAR STRATHMORE	SOUTHERN REGION CALGARY CT WHEATLAND	WHEATLAND COUNTY UNDEFINED CMA CHESTERMERE-	PG LOCAL ROAD 2ND ORDER TRIBUTARY TO BOW RIVER	STANDARD BRIDGE	RV 1954 1954	1 6.1	6.4 6.1	28.0 49.0 62.0		44.4 57.3 15-10-2020		1.6
74323 -2	NE SEC 2 TWP 27 RGE 1 W5M AIRDRIE WATERCOURSE CULVERT ON LOCAL ROAD NEAR AIRDRIE	SOUTHERN REGION CALGARY AIRDRIE	AIRDRIE UNDEFINED CMA AIRDRIE-COCHRANE	PCB LOCAL ROAD TRIBUTARY TO NOSE CREEK (WATERCRS-ST)	BRIDGE CULV	RV 2001	1 4200.0	9.1			88.9 79.4 05-07-2021		3.1
74327 -2	NW SEC 35 TWP 54 RGE 9 W5M WILDWOOD WATERCOURSE CULVERT ON LOCAL ROAD, 12 KM N OF WILDWOOD	NORTH CENTRAL REGION EDSON CT YELLOWHEAD	YELLOWHEAD COUNTY UNDEFINED CMA WEST YELLOWHEAD	SP LOCAL ROAD DEEP CK (WATERCRS-ST)	BRIDGE CULV	RV 2015	1 4920.0	9.6 -20.0			55.6 73.4 18-11-2020		
74328 -2	SW SEC 16 TWP 19 RGE 1 W5M HARTELL WATERCOURSE CULVERT ON HWY 543 NEAR HARTELL	SOUTHERN REGION CALGARY CT FOOTHILLS	Alberta Transportation (AIT) CMA27 LIVINGSTONE-MACLEOD	SSP 543:02 C1 10.050 TRIBUTARY TO TONGUE CREEK (WATERCRS-	BRIDGE CULV	RV 2019	1 1800.0	8.0 0.0			100.0 95.5 15-08-2023		
74329 -2	SW SEC 26 TWP 55 RGE 14 W5M MACLEOD VALL WATERCOURSE CULVERT ON LOCAL ROAD NEAR MACLEOD VALL	NORTH CENTRAL REGION EDSON CT YELLOWHEAD	YELLOWHEAD COUNTY UNDEFINED CMA WEST YELLOWHEAD	MP;MP LOCAL ROAD TRIBUTARY TO MCLEOD RIVER (WATERCRS-	BRIDGE CULV	RV 2000	2 1200.0	7.5 10.0			33.3 51.2 09-04-2024		3.9


<div><div>Alberta</div><div>Transportation</div></div>		Transportation Infrastructure Management System										2025/03/06	
Bridge Structures Report													
All 'IN SERVICE' Structures - Sorted By: File Number													
Page 349 of 772													
BF	Legal Land Location Structure Name Location Description	Region District Municipality	Managed By CMA Constituency	Span Types Located On Located Over	Structure Type	Usage Yr Built Yr Supstr	No. Spans Pipes Max Span Length Max Pipe Dia	Clear Rdwy Nom Length Skew	Single (t) Semi (t) Train (t)	Stru Suff Insp	Rat. % Rat. % Date	Theor VCL On Meas VCL On	Deck Height Theor VCL Over Meas VCL Over
74330 -2	NE SEC 5 TWP 55 RGE 16 W5M EDSON WATERCOURSE CULVERT ON LOCAL ROAD, 22 KM NE OF EDSON	NORTH CENTRAL REGION EDSON CT YELLOWHEAD	YELLOWHEAD COUNTY UNDEFINED CMA WEST YELLOWHEAD	MP LOCAL ROAD 2ND ORDER TRIBUTARY TO MCLEOD RIVER	BRIDGE CULV	RV 2018	1 2200.0	9.6			100.0 91.8 06-06-2023		
74331 -1	SW SEC 14 TWP 49 RGE 27 W4M CALMAR WATERCOURSE CULVERT ON LOCAL ROAD NEAR CALMAR	NORTH CENTRAL REGION STONY PLAIN CT LEDUC	LEDUC COUNTY UNDEFINED CMA DRAYTON VALLEY-DEVON	SP;MP;MP LOCAL ROAD TRIBUTARY TO CONJURING CREEK	BRIDGE CULV	RV 1954	3 2100.0	8.0			66.7 61.7 05-06-2024		3.7
74332 -1	SW SEC 13 TWP 48 RGE 1 W5M THORSBY WEED CREEK BRIDGE ON LOCAL ROAD NEAR THORSBY	NORTH CENTRAL REGION STONY PLAIN CT LEDUC	LEDUC COUNTY UNDEFINED CMA MASKWACIS-WETASKIWIN	PG LOCAL ROAD WEED CREEK (WATERCRS-ST)	STANDARD BRIDGE	RV 1954 1954	1 6.1	7.3 6.1 0.0	28.0 49.0 62.0	55.6 64.1 04-06-2024			3.0
74333 -2	SE SEC 6 TWP 53 RGE 19 W4M CHIPMAN NORRIS CREEK CULVERT ON LOCAL ROAD, 25 KM SW OF CHIPMAN	CENTRAL REGION VERMILION CT LAMONT	LAMONT COUNTY UNDEFINED CMA FORT SASKATCHEWAN-	MP;MP LOCAL ROAD NORRIS CREEK (WATERCRS-ST)	BRIDGE CULV	RV 2015	2 1600.0	6.1			55.6 60.4 02-12-2020		
74334 -1	NW SEC 19 TWP 49 RGE 27 W4M BUFORD WILLOW CREEK CULVERT ON LOCAL ROAD NEAR BUFORD	NORTH CENTRAL REGION STONY PLAIN CT LEDUC	LEDUC COUNTY UNDEFINED CMA DRAYTON VALLEY-DEVON	MP LOCAL ROAD 2ND ORDER TRIBUTARY TO WEED CREEK	BRIDGE CULV	RV 1993	1 3200.0	8.0			77.8 80.9 19-10-2022		4.0
74335 -2	NW SEC 12 TWP 42 RGE 26 W4M MORNINGSIDE TRIBUTARY TO WOLF CREEK CULVERT ON HIGHWAY 2A, 7 KM S OF PONOKA	CENTRAL REGION RED DEER CT PONOKA	Alberta Transportation (AIT) CMA17 LACOMBE-PONOKA	MP 2A:22 C1 6.644 TRIBUTARY TO WOLF CK (WATERCRS-ST)	BRIDGE CULV	RV 2000	1 2000.0	13.4			55.6 63.3 29-04-2021		3.3
74337 -1	NW SEC 35 TWP 24 RGE 1 W4M ACADIA VALLE EMPRESS CREEK CULVERT ON LOCAL ROAD NEAR ACADIA VALLE	CENTRAL REGION HANNA MD ACADIA	M.D. OF ACADIA NO. 34 UNDEFINED CMA DRUMHELLER-STETTLER	MP LOCAL ROAD EMPRESS CREEK (WATERCRS-ST)	BRIDGE CULV	RV 1989	1 2400.0	11.0			77.8 74.2 02-06-2023		3.7
74338 -1	NE SEC 27 TWP 24 RGE 1 W4M ACADIA VALLE EMPRESS CREEK CULVERT ON LOCAL ROAD NEAR ACADIA VALLE	CENTRAL REGION HANNA MD ACADIA	M.D. OF ACADIA NO. 34 UNDEFINED CMA DRUMHELLER-STETTLER	MP LOCAL ROAD TRIBUTARY TO EMPRESS CK (WATERCRS-ST)	BRIDGE CULV	RV 1954	1 1200.0	11.0			55.6 56.1 02-06-2023		3.4
74339 -1	SW SEC 2 TWP 60 RGE 26 W4M WESTLOCK WATERCOURSE BRIDGE ON LOCAL ROAD NEAR WESTLOCREEK	NORTH CENTRAL REGION ATHABASCA CT WESTLOCK	WESTLOCK COUNTY UNDEFINED CMA ATHABASCA-BARRHEAD-	PG LOCAL ROAD 2ND ORDER TRIBUTARY TO WABASH CREEK	STANDARD BRIDGE	RV 1952 1952	1 6.1	7.3 6.1	28.0 49.0 62.0	50.0 61.6 20-07-2021			
74340 -1	SW SEC 15 TWP 55 RGE 6 W5M CHERHILL WATERCOURSE CULVERT ON LOCAL ROAD NEAR CHERHILL	NORTH CENTRAL REGION STONY PLAIN CT LAC STE. ANNE	LAC STE. ANNE COUNTY UNDEFINED CMA LAC STE. ANNE-PARKLAND	FP LOCAL ROAD 2ND ORDER TRIBUTARY TO PEMBINA RIVER	BRIDGE CULV	RV 1954	1 1474.0	6.0			55.6 58.7 19-10-2020		2.1
74341 -1	SW SEC 9 TWP 41 RGE 26 W4M LACOMBE WOLF CREEK CULVERT ON HIGHWAY 2A, 6 KM N OF LACOMBE	CENTRAL REGION RED DEER CT LACOMBE	Alberta Transportation (AIT) CMA19 LACOMBE-PONOKA	MP 2A:20 C1 2.842 WOLF CREEK (WATERCRS-ST)	BRIDGE CULV	RV 1999	1 2200.0	19.0			77.8 73.4 29-04-2021		2.4
74342 -1	SE SEC 34 TWP 39 RGE 15 W5M NORDEGG NORTH SASKATCHEWAN RIVER BRIDGE ON HIGHWAY 734, 12 KM S OF NORDEGG	CENTRAL REGION RED DEER CT CLEARWATER	Alberta Transportation (AIT) CMA18 RIMBEY-ROCKY MOUNTAIN	TH, TT 734:18 C1 16.198 NORTH SASKATCHEWAN RIVER (WATERCRS-	MAJOR BRIDGE	RV 1926 1919	4 61.0	4.9 134.2 0.0	34.7 61.7 65.6	27.8 25.4 17-07-2024	4.6	7.3	
74342 BGL-2	SE SEC 34 TWP 39 RGE 15 W5M NORDEGG NORTH SASKATCHEWAN RIVER BRIDGE ON HIGHWAY 734, 12 KM S OF NORDEGG	CENTRAL REGION RED DEER CT CLEARWATER	Alberta Transportation (AIT) CMA18 RIMBEY-ROCKY MOUNTAIN	NORTH SASKATCHEWAN RIVER (WATERCRS-	GUIDE BANK	RV 1926					55.6		
74344 -1	SW SEC 12 TWP 52 RGE 24 W5M OBED HUNT CREEK CULVERT ON PROVINCIAL HIGHWAY 16 NEAR OBED	NORTH CENTRAL REGION EDSON CT YELLOWHEAD	Alberta Transportation (AIT) CMA13 WEST YELLOWHEAD	MP;MP 16:02 R1 40.872, 16:02 L1 40.886 HUNT CREEK (WATERCRS-ST)	BRIDGE CULV	RV 1955	2 1210.0	25.9			33.3 38.3 02-05-2024		3.0
74345 -1	SE SEC 3 TWP 52 RGE 24 W5M HINTON TRAIL CREEK CULVERT ON HIGHWAY 16, 7 KM E OF HINTON	NORTH CENTRAL REGION EDSON CT YELLOWHEAD	Alberta Transportation (AIT) CMA13 WEST YELLOWHEAD	SP-BP 16:02 R1 37.771, 16:02 L1 37.768 TRAIL CREEK (WATERCRS-ST)	BRIDGE CULV	RV 1954	1 1675.0	25.1			44.4 51.6 02-05-2024		9.7
74346 -1	NE SEC 33 TWP 51 RGE 24 W5M HINTON TRIBUTARY TO ATHABASCA RIVER CULVERT ON HIGHWAY 16, 5 KM E OF HINTON	NORTH CENTRAL REGION EDSON CT YELLOWHEAD	Alberta Transportation (AIT) CMA13 WEST YELLOWHEAD	MP-SSP-MP;MP-SSP-MP 16:02 R1 35.904, 16:02 L1 35.917 TRIBUTARY TO ATHABASCA RIVER	BRIDGE CULV	RV 1987	2 1200.0	25.3			33.3 40.8 02-05-2024		6.0
74347 -1	SW SEC 29 TWP 51 RGE 24 W5M HINTON CACHE PERCOTTE CREEK (TRIBUTARY TO ATHABASCA RIVER) CULVERT ON HIGHWAY 16, HINTON	NORTH CENTRAL REGION EDSON HINTON	Alberta Transportation (AIT) CMA13 WEST YELLOWHEAD	SP-BP 16:02 R1 32.000, 16:02 L1 32.007 CACHE PERCOTTE CREEK (WATERCRS-ST)	BRIDGE CULV	RV 1954	1 1675.0	25.5			55.6 56.8 02-05-2024		18.5
74348 -1	NE SEC 13 TWP 51 RGE 25 W5M HINTON HARDISTY CREEK CULVERT ON HIGHWAY 16, AT HINTON	NORTH CENTRAL REGION EDSON HINTON	Alberta Transportation (AIT) CMA13 WEST YELLOWHEAD	BP 16:02 R1 29.097, 16:02 L1 29.104 HARDISTY CREEK (WATERCRS-ST)	BRIDGE CULV	RV 1954	1 2250.0	25.5			55.6 59.5 02-05-2024		6.6
74349 -1	NE SEC 19 TWP 86 RGE 7 W6M WORSLEY BILLY CREEK (TRIBUTARY TO EUREKA RIVER) CULVERT ON LOCAL ROAD, 7 KM SE OF	PEACE REGION GRANDE PRAIRIE CT CLEAR HILLS	CLEAR HILLS COUNTY UNDEFINED CMA CENTRAL PEACE-NOTLEY	SP LOCAL ROAD TRIBUTARY TO EUREKA RIVER (WATERCRS-	BRIDGE CULV	RV 1986	1 4300.0	8.0			55.6 69.9 03-05-2020		9.6
74350 -2	NW SEC 27 TWP 90 RGE 22 W5M NORTH STAR ROUSSEAU CREEK BRIDGE ON LOCAL ROAD NEAR NORTH STAR	PEACE REGION PEACE RIVER CT NORTHERN LIGHTS	COUNTY OF NORTHERN UNDEFINED CMA PEACE RIVER	SC LOCAL ROAD ROUSSEAU CREEK (WATERCRS-ST)	STANDARD BRIDGE	RV 2006 2006	3 12.0	10.2 32.0	28.0 49.0 62.0	61.1 69.8 10-11-2021			
74351 -1	SW SEC 30 TWP 56 RGE 25 W4M MORINVILLE DRAINAGE DIT CULVERT ON LOCAL ROAD NEAR MORINVILLE	NORTH CENTRAL REGION STONY PLAIN CT STURGEON	STURGEON COUNTY UNDEFINED CMA LAC STE. ANNE-PARKLAND	MP LOCAL ROAD TRIBUTARY TO LITTLE EGG CREEK	BRIDGE CULV	RV 1987	1 2700.0	8.0			77.8 75.8 28-05-2024		2.8


		Transportation Infrastructure Management System Bridge Structures Report All 'IN SERVICE' Structures - Sorted By: File Number										2025/03/06			
														Page 350 of 772	
BF	Legal Land Location Structure Name Location Description	Region District Municipality	Managed By CMA Constituency	Span Types Located On Located Over	Structure Type	Usage Yr Built Yr Supstr	No. Spans Pipes Max Span Length Max Pipe Dia	Clear Rdwy Nom Length Skew	Single (t) Semi (t) Train (t)	Stru Suff Insp	Rat. % Date	Theor VCL On Meas VCL On	Deck Height Theor VCL Over Meas VCL Over		
74352 W-1	NE SEC 28 TWP 24 RGE 10 W5M CANMORE CPR OVERPASS ON HIGHWAY 1, AT CANMORE	SOUTHERN REGION CALGARY CANMORE	Alberta Transportation (AIT) CMA28 BANFF-KANANASKIS	CS 1:02 L1 8.435 1A:02 C1 0.313,RAILWAY CPR	MAJOR BRIDGE	RO	9	15.2	43.0	33.3			7.9		
						1956	13.1	105.9	62.7	52.6		7.1			
						1956		-20.0	111.2	25-04-2024		6.2			
74352 E-2	NE SEC 28 TWP 24 RGE 10 W5M CANMORE CPR OVERPASS ON HIGHWAY 1, AT CANMORE	SOUTHERN REGION CALGARY CANMORE	Alberta Transportation (AIT) CMA28 BANFF-KANANASKIS	PM 1:02 R1 8.485 1A:02 C1 0.290,RAILWAY CPR	MAJOR BRIDGE	RO	6	15.7		38.9			8.5		
						1968	17.7	106.2		47.5		6.5			
						1968		-20.0		25-04-2024		6.4			
74353 W-1	NW SEC 22 TWP 24 RGE 10 W5M CANMORE BOW RIVER BRIDGE ON HIGHWAY 1, 4 KM E OF CANMORE	SOUTHERN REGION CALGARY MD BIGHORN	Alberta Transportation (AIT) CMA28 BANFF-KANANASKIS	CT 1:02 L1 9.908 BOW RIVER (WATERCRS-ST)	MAJOR BRIDGE	RV	4	15.2	42.5	44.4			6.7		
						1958	39.6	137.8	57.9	51.2					
						1958		-30.0	64.4	31-07-2024					
74353 E-2	NW SEC 22 TWP 24 RGE 10 W5M CANMORE BOW RIVER BRIDGE ON HIGHWAY 1, 4 KM E OF CANMORE	SOUTHERN REGION CALGARY MD BIGHORN	Alberta Transportation (AIT) CMA28 BANFF-KANANASKIS	CT 1:02 R1 9.946 BOW RIVER (WATERCRS-ST)	MAJOR BRIDGE	RV	4	15.2	47.9	50.0			6.7		
						1970	39.6	137.8	58.3	53.5					
						1970		-30.0	64.9	31-07-2024					
74353 BGL-3	NW SEC 22 TWP 24 RGE 10 W5M BOW RIVER BRIDGE ON HIGHWAY 1, 4 KM E OF CANMORE	SOUTHERN REGION CALGARY MD BIGHORN	Alberta Transportation (AIT) CMA28 BANFF-KANANASKIS	BOW RIVER (WATERCRS-ST)	GUIDE BANK										
						1970									
74353 BXR-4	NW SEC 22 TWP 24 RGE 10 W5M BOW RIVER BRIDGE ON HIGHWAY 1, 4 KM E OF CANMORE	SOUTHERN REGION CALGARY MD BIGHORN	Alberta Transportation (AIT) CMA28 BANFF-KANANASKIS	BOW RIVER (WATERCRS-ST)	EXTENDED BANK P ROTECTION										
						1970									
74353 BSL-5	NW SEC 22 TWP 24 RGE 10 W5M BOW RIVER BRIDGE ON HIGHWAY 1, 4 KM E OF CANMORE	SOUTHERN REGION CALGARY MD BIGHORN	Alberta Transportation (AIT) CMA28 BANFF-KANANASKIS	BOW RIVER (WATERCRS-ST)	SPUR										
						1970									
74354 W-1	SE SEC 33 TWP 24 RGE 8 W5M SEEBE KANANASKIS RIVER BRIDGE ON PROVINCIAL HIGHWAY 1, 2 KM S OF SEEBE	SOUTHERN REGION CALGARY STONEY #142	Alberta Transportation (AIT) CMA28 BANFF-KANANASKIS	CA, CB 1:04 L1 0.007 KANANASKIS RIVER (WATERCRS-ST)	MAJOR BRIDGE	RV	7	15.2		33.3			12.2		
						1957	36.6	72.6		49.3					
						1957				02-08-2024					
74354 E-2	SE SEC 33 TWP 24 RGE 8 W5M SEEBE KANANASKIS RIVER BRIDGE ON PROVINCIAL HIGHWAY 1, 2 KM S OF SEEBE	SOUTHERN REGION CALGARY MD BIGHORN	Alberta Transportation (AIT) CMA28 BANFF-KANANASKIS	FC 1:04 R1 0.006 KANANASKIS RIVER (WATERCRS-ST)	MAJOR BRIDGE	RV	3	15.2	50.3	33.3			12.2		
						1970	36.6	82.4	60.4	55.7					
						1970			80.9	02-08-2024					
74355 W-1	NE SEC 31 TWP 24 RGE 4 W5M COCHRANE JUMPINGPOUND CREEK BRIDGE ON PROVINCIAL HIGHWAY 1, 16 KM SW OF COCHRANE	SOUTHERN REGION CALGARY CT ROCKY VIEW	Alberta Transportation (AIT) CMA28 BANFF-KANANASKIS	CT 1:06 L1 14.910 JUMPINGPOUND CREEK (WATERCRS-ST)	MAJOR BRIDGE	RV	4	15.2	32.1	44.4			9.4		
						1957	25.0	85.4	52.2	51.1					
						1957		35.0	72.4	06-08-2024					
74355 E-2	NE SEC 31 TWP 24 RGE 4 W5M COCHRANE JUMPINGPOUND CREEK BRIDGE ON PROVINCIAL HIGHWAY 1, 16 KM SW OF COCHRANE	SOUTHERN REGION CALGARY CT ROCKY VIEW	Alberta Transportation (AIT) CMA28 BANFF-KANANASKIS	PO 1:06 R1 14.931 JUMPINGPOUND CREEK (WATERCRS-ST)	MAJOR BRIDGE	RV	3	15.2	49.1	44.4			13.4		
						1966	31.1	89.7	60.5	54.1					
						1966			74.6	06-08-2024					
74355 BXL-3	NE SEC 31 TWP 24 RGE 4 W5M JUMPINGPOUND CREEK BRIDGE ON PROVINCIAL HIGHWAY 1, 16 KM SW OF COCHRANE	SOUTHERN REGION CALGARY CT ROCKY VIEW	Alberta Transportation (AIT) CMA28 BANFF-KANANASKIS	JUMPINGPOUND CREEK (WATERCRS-ST)	EXTENDED BANK P ROTECTION										
						1966									
74355 BXR-4	NE SEC 31 TWP 24 RGE 4 W5M JUMPINGPOUND CREEK BRIDGE ON PROVINCIAL HIGHWAY 1, 16 KM SW OF COCHRANE	SOUTHERN REGION CALGARY CT ROCKY VIEW	Alberta Transportation (AIT) CMA28 BANFF-KANANASKIS	JUMPINGPOUND CREEK (WATERCRS-ST)	EXTENDED BANK P ROTECTION										
						1966									
74356 -1	NW SEC 21 TWP 52 RGE 10 W5M CHIP LAKE TRIBUTARY TO BIGORAY RIVER BRIDGE ON HIGHWAY 753, 26 KM SE OF MACKAY	NORTH CENTRAL REGION EDSON CT YELLOWHEAD	Alberta Transportation (AIT) CMA12 WEST YELLOWHEAD	SM 753:04 C1 25.950 TRIBUTARY TO BIGORAY RIVER (WATERCRS-	STANDARD BRIDGE	RV	3	10.0	28.0	61.1			5.2		
						1988	10.0	30.0	49.0	58.2					
						1988		0.0	62.0	19-04-2022					
74357 -1	NW SEC 16 TWP 52 RGE 10 W5M CHIP LAKE BIGORAY RIVER BRIDGE ON HIGHWAY 753, 28 KM SE OF MACKAY	NORTH CENTRAL REGION EDSON CT YELLOWHEAD	Alberta Transportation (AIT) CMA12 WEST YELLOWHEAD	SM 753:04 C1 23.742 BIGORAY RIVER (WATERCRS-ST)	STANDARD BRIDGE	RV	3	10.0	28.0	61.1			3.5		
						1988	10.0	26.0	49.0	58.0					
						1988		15.0	62.0	19-04-2022					
74358 -1	NW SEC 7 TWP 48 RGE 9 W5M VIOLET GROVE PEMBINA RIVER BRIDGE ON HIGHWAY 753, 4 KM N OF LODGEPOLE	NORTH CENTRAL REGION STONY PLAIN CT BRAZEAU	Alberta Transportation (AIT) CMA11 DRAYTON VALLEY-DEVON	RG 753:02 C1 4.353 PEMBINA RIVER (WATERCRS-ST)	MAJOR BRIDGE	RV	3	8.5	38.5	55.6			10.4		
						1955	40.2	101.2	55.3	49.2					
						1955			62.0	24-06-2024					
74359 -1	NW SEC 26 TWP 24 RGE 2 W5M CALGARY CPR UNDERPASS ON LOCAL ROAD, AT CALGARY	SOUTHERN REGION CALGARY CALGARY	Canadian Pacific Railways UNDEFINED CMA CALGARY-BOW	RG RAILWAY CPR 1:09 L1 2.519, 1:09 R1 2.520	MAJOR BRIDGE	RU	3	3.4					6.1		
						1958	24.4	73.2				5.3			
						1958		-44.0							
74360 -1	NW SEC 26 TWP 24 RGE 2 W5M CALGARY BOW RIVER BRIDGE ON HIGHWAY 1, AT CALGARY	SOUTHERN REGION CALGARY CALGARY	UNDEFINED CMA CALGARY-BOW	CT 1:09 L1 2.824, 1:09 R1 2.824 BOW RIVER (WATERCRS-ST)	MAJOR BRIDGE	RV	5	15.2					11.6		
						1958	37.8	168.2							
						1958									
74361 -1	NE SEC 24 TWP 24 RGE 2 W5M MONTGOMERY INTERCHANGE HIGHWAY 1 OVER BOWNESS ROAD INTERCHANGE, AT CALGARY	SOUTHERN REGION CALGARY CALGARY	UNDEFINED CMA CALGARY-BOW	CV 1:09 R1 5.112, 1:09 L1 5.111 LOCAL ROAD	MAJOR BRIDGE	GS	3	16.5					6.4		
						1960	23.5	61.9							
						1960		42.0				5.3			
74362 -1	SE SEC 6 TWP 39 RGE 19 W4M STETTTLER REDWILLOW CREEK CULVERT ON LOCAL ROAD IN STETTTLER	CENTRAL REGION HANNA STETTTLER	STETTTLER UNDEFINED CMA DRUMHELLER-STETTTLER	MP;MP LOCAL ROAD TRIBUTARY TO REDWILLOW CREEK	BRIDGE CULV	RV	2			33.3					
						1977				55.7					
							1800.0			01-08-2023					
74362 -2	SE SEC 6 TWP 39 RGE 19 W4M STETTTLER REDWILLOW CREEK CULVERT ON PROVINCIAL HIGHWAY 56 NEAR STETTTLER	CENTRAL REGION HANNA STETTTLER	Alberta Transportation (AIT) CMA20 DRUMHELLER-STETTTLER	SSP-PCB 56:12 C1 45.377 TRIBUTARY TO REDWILLOW CREEK	BRIDGE CULV	RV	1	14.1		88.9					
						2013				89.1					
							1500.0			08-09-2021					


		Transportation Infrastructure Management System										2025/03/06	
		Bridge Structures Report											
		All 'IN SERVICE' Structures - Sorted By: File Number											
Page 351 of 772													
BF	Legal Land Location Structure Name Location Description	Region District Municipality	Managed By CMA Constituency	Span Types Located On Located Over	Structure Type	Usage Yr Built Yr Supstr	No. Spans Pipes Max Span Length Max Pipe Dia	Clear Rdwy Nom Length Skew	Single (t) Semi (t) Train (t)	Stru Suff Insp	Rat. % Rat. % Date	Theor VCL On Meas VCL On	Deck Height Theor VCL Over Meas VCL Over
74364 -1	SE SEC 28 TWP 24 RGE 10 W5M CANMORE WATERCOURSE CULVERT ON HWY 1, IN CANMORE	SOUTHERN REGION CALGARY MD BIGHORN	Alberta Transportation (AIT) CMA28 BANFF-KANANASKIS	RPP 1:02 R1 8.899, 1:02 L1 8.847 WATERCOURSE (WATERCRS-NI)	BRIDGE CULV	RV 1957	1 2122.0	26.4			55.6 55.0 31-07-2024		5.5
74365 -2	SW SEC 9 TWP 52 RGE 7 W5M ENTWISTLE WATERCOURSE CULVERT ON HWY 22, 13 KM S OF ENTWISTLE	NORTH CENTRAL REGION STONY PLAIN CT PARKLAND	Alberta Transportation (AIT) CMA12 DRAYTON VALLEY-DEVON	MP-SSP-MP 22:30 C1 42.013 TRIBUTARY TO PEMBINA RIVER (WATERCRS-	BRIDGE CULV	RV 2016	1 2440.0	11.3			88.9 85.8 18-12-2023		
74366 -2	NW SEC 33 TWP 50 RGE 7 W5M ENTWISTLE TRIBUTARY TO MISHOW CREEK CULVERT ON HIGHWAY 22, 15 KM NORTH OF DRAYTON	NORTH CENTRAL REGION STONY PLAIN CT BRAZEAU	Alberta Transportation (AIT) CMA11 DRAYTON VALLEY-DEVON	SP 22:30 C1 29.752 2ND ORDER TRIBUTARY TO MISHOW CREEK	BRIDGE CULV	RV 2002	1 2740.0	10.0			88.9 82.8 18-12-2023		
74367 -1	NW SEC 9 TWP 50 RGE 7 W5M ROCKY RAPIDS WATERCOURSE CULVERT ON PROVINCIAL HIGHWAY 22 NEAR ROCKY RAPIDS	NORTH CENTRAL REGION STONY PLAIN CT BRAZEAU	Alberta Transportation (AIT) CMA11 DRAYTON VALLEY-DEVON	SPE;MP 22:30 C1 23.260 TRIBUTARY TO NORTH SASKATCHEWAN	BRIDGE CULV	RV 1955	2 2433.0	11.2			22.2 27.3 18-12-2023		3.4
74368 -1	SW SEC 25 TWP 54 RGE 15 W4M WILLINGDON WATERCOURSE BRIDGE ON LOCAL ROAD NEAR WILLINGDON	CENTRAL REGION VERMILION CT TWO HILLS	COUNTY OF TWO HILLS NO. UNDEFINED CMA FORT SASKATCHEWAN-	HC LOCAL ROAD 2ND ORDER TRIBUTARY TO VERMILION	STANDARD BRIDGE	RV 1968 1968	2 6.1	7.3 12.2 0.0	28.0 49.0 65.5		55.6 66.1 25-03-2021		2.3
74369 -1	SW SEC 4 TWP 64 RGE 21 W4M ELLSCOTT WATERCOURSE CULVERT ON LOCAL ROAD NEAR ELLSCOTT	NORTH CENTRAL REGION ATHABASCA CT ATHABASCA	ATHABASCA COUNTY UNDEFINED CMA ATHABASCA-BARRHEAD-	SP LOCAL ROAD TRIBUTARY TO PINE CREEK (WATERCRS-ST)	BRIDGE CULV	RV 1965	1 1500.0	8.5			44.4 49.0 11-06-2020		6.4
74370 -1	NW SEC 21 TWP 65 RGE 21 W4M COLINTON DRAINAGE DIT CULVERT ON LOCAL ROAD NEAR COLINTON	NORTH CENTRAL REGION ATHABASCA CT ATHABASCA	ATHABASCA COUNTY UNDEFINED CMA ATHABASCA-BARRHEAD-	RPP;MP LOCAL ROAD TRIBUTARY TO PINE CREEK (WATERCRS-ST)	BRIDGE CULV	RV 1966	2 2121.0	7.3			66.7 58.4 25-07-2020		2.7
74371 -1	NE SEC 35 TWP 42 RGE 10 W4M HARDISTY CATTLEPASS CULVERT ON PROVINCIAL HIGHWAY 13 NEAR HARDISTY	CENTRAL REGION VERMILION CT FLAGSTAFF	Alberta Transportation (AIT) CMA16 CAMROSE	BP 13:16 C1 39.802 TRAIL-ANIMAL OVER SP	BRIDGE CULV	SP 1954	1 2000.0	11.2			55.6 65.3 05-06-2024		2.4
74372 -1	SE SEC 26 TWP 53 RGE 14 W5M PEERS WATERCOURSE CULVERT ON PROVINCIAL HIGHWAY 16 NEAR PEERS	NORTH CENTRAL REGION EDSON CT YELLOWHEAD	Alberta Transportation (AIT) CMA12 WEST YELLOWHEAD	MP;MP 16:08 L1 1.135, 16:08 R1 1.146 TRIBUTARY TO JANUARY CREEK	BRIDGE CULV	RV 1975	2 1200.0	25.0			33.3 37.0 20-02-2024		5.2
74373 -1	SW SEC 12 TWP 65 RGE 22 W4M COLINTON LITTLE PINE CREEK CULVERT ON HIGHWAY 827, 4 KM SE OF COLINTON	NORTH CENTRAL REGION ATHABASCA CT ATHABASCA	Alberta Transportation (AIT) CMA10 ATHABASCA-BARRHEAD-	SP 827:04 C1 32.737 LITTLE PINE CREEK (WATERCRS-ST)	BRIDGE CULV	RV 1994	1 3670.0	9.7			55.6 64.0 17-02-2023		15.0
74374 -2	SE SEC 29 TWP 85 RGE 23 W5M GRIMSHAW CARDINAL CREEK BRIDGE ON LOCAL ROAD NEAR GRIMSHAW	PEACE REGION PEACE RIVER CT NORTHERN LIGHTS	COUNTY OF NORTHERN UNDEFINED CMA PEACE RIVER	SC LOCAL ROAD CARDINAL CREEK (WATERCRS-ST)	STANDARD BRIDGE	RV 2006 2006	1 12.8	8.9 12.8 0.0	28.0 49.0 62.0		88.9 81.5 09-11-2021		
74375 -2	SW SEC 16 TWP 33 RGE 18 W4M DELIA FARRELL CREEK CULVERT ON LOCAL ROAD, 31 KM NW OF DELIA	CENTRAL REGION HANNA CT STARLAND	STARLAND COUNTY UNDEFINED CMA DRUMHELLER-STETTTLER	MP LOCAL ROAD FARRELL CREEK (WATERCRS-ST)	BRIDGE CULV	RV 2022	1 1800.0	8.0			100.0 99.3 04-10-2022		
74376 -1	NW SEC 29 TWP 63 RGE 21 W4M COLINTON PINE CREEK 3 BRIDGE ON LOCAL ROAD NEAR COLINTON	NORTH CENTRAL REGION ATHABASCA CT ATHABASCA	ATHABASCA COUNTY UNDEFINED CMA ATHABASCA-BARRHEAD-	PG LOCAL ROAD PINE CREEK (WATERCRS-ST)	STANDARD BRIDGE	RV 1955 1955	1 6.1	7.3 6.1	28.0 49.0 62.0		66.7 67.2 07-06-2024		3.0
74378 -1	SW SEC 23 TWP 42 RGE 11 W4M HARDISTY GOOSE CREEK CULVERT ON LOCAL ROAD NEAR HARDISTY	CENTRAL REGION VERMILION CT FLAGSTAFF	FLAGSTAFF COUNTY UNDEFINED CMA CAMROSE	RPP;MP LOCAL ROAD TRIBUTARY TO IRON CREEK (WATERCRS-ST)	BRIDGE CULV	RV 1955	2 1842.0	6.9			55.6 55.0 25-06-2020		2.1
74381 BSL-2	NW SEC 2 TWP 49 RGE 7 W5M DRAYTON VALLEY NORTH SASKATCHEWAN RIVER BRIDGE ON HIGHWAY 22, 5 KM EAST OF DRAYTON VALLEY	NORTH CENTRAL REGION STONY PLAIN CT BRAZEAU	Alberta Transportation (AIT) UNDEFINED CMA DRAYTON VALLEY-DEVON	NORTH SASKATCHEWAN RIVER (WATERCRS- ---	SPUR	RV 1957					100.0 09-03-2022		
74381 -3	NE SEC 3 TWP 49 RGE 7 W5M DRAYTON VALLEY NORTH SASKATCHEWAN RIVER BRIDGE ON HIGHWAY 22, 5 KM EAST OF DRAYTON VALLEY	NORTH CENTRAL REGION STONY PLAIN CT BRAZEAU	Alberta Transportation (AIT) CMA11 DRAYTON VALLEY-DEVON	WG 22:30 C1 5.288 NORTH SASKATCHEWAN RIVER (WATERCRS-	MAJOR BRIDGE	RV 2015 2015	4 67.0	13.4 236.0 0.0			61.1 59.5 22-11-2023		
74381 BXR-4	NE SEC 3 TWP 49 RGE 7 W5M DRAYTON VALLEY NORTH SASKATCHEWAN RIVER BRIDGE ON HIGHWAY 22, 5 KM EAST OF DRAYTON VALLEY	NORTH CENTRAL REGION STONY PLAIN CT BRAZEAU	Alberta Transportation (AIT) UNDEFINED CMA DRAYTON VALLEY-DEVON	NORTH SASKATCHEWAN RIVER (WATERCRS- ---	EXTENDED BANK P ROTECTION	RV 2015							
74382 -1	NW SEC 31 TWP 13 RGE 13 W4M ROLLING HILL BOW RIVER BRIDGE ON HIGHWAY 875, 3 KM N OF HAYS	SOUTHERN REGION LETHBRIDGE CT NEWELL	Alberta Transportation (AIT) CMA23 BROOKS-MEDICINE HAT	TH 875:04 C1 4.449 BOW RIVER (WATERCRS-ST)	MAJOR BRIDGE	RV 1975 1929	3 91.4	5.5 213.4	21.8 38.0 54.0		50.0 33.2 25-06-2024	4.5	10.7
74383 -1	NW SEC 31 TWP 72 RGE 21 W5M VALLEYVIEW CLOUSTON CREEK BRIDGE ON LOCAL ROAD NEAR VALLEYVIEW	PEACE REGION GRANDE PRAIRIE MD GREENVIEW	M.D. OF GREENVIEW NO. 16 UNDEFINED CMA CENTRAL PEACE-NOTLEY	HH LOCAL ROAD CLOUSTON CREEK (WATERCRS-ST)	STANDARD BRIDGE	RV 1963 1963	1 8.5	7.4 8.5 0.0	28.0 49.0 67.2		55.6 64.2 14-10-2022		3.0
74384 -1	SW SEC 36 TWP 30 RGE 18 W4M DELIA WATERCOURSE CULVERT ON LOCAL ROAD NEAR DELIA	CENTRAL REGION HANNA CT STARLAND	STARLAND COUNTY UNDEFINED CMA DRUMHELLER-STETTTLER	MP LOCAL ROAD TRIBUTARY TO MICHICHI CREEK	BRIDGE CULV	RV 2000	1 2700.0	8.4			77.8 71.3 14-12-2023		2.1
74385 -2	SE SEC 13 TWP 76 RGE 22 W5M GUY WATERCOURSE CULVERT ON LOCAL ROAD NEAR GUY	PEACE REGION PEACE RIVER MD SMOKY RIVER	M.D. OF SMOKY RIVER NO. UNDEFINED CMA CENTRAL PEACE-NOTLEY	SP LOCAL ROAD TRIBUTARY TO LITTLE SMOKY RIVER	BRIDGE CULV	RV 2009	1 2430.0	8.0			77.8 64.1 26-08-2023		


		Transportation Infrastructure Management System Bridge Structures Report All 'IN SERVICE' Structures - Sorted By: File Number										2025/03/06			
														Page 352 of 772	
BF	Legal Land Location Structure Name Location Description	Region District Municipality	Managed By CMA Constituency	Span Types Located On Located Over	Structure Type	Usage Yr Built Yr Supstr	No. Spans Pipes Max Span Length Max Pipe Dia	Clear Rdwy Nom Length Skew	Single (t) Semi (t) Train (t)	Stru Suff Insp	Rat. % Rat. % Date	Theor VCL On Meas VCL On	Deck Height Theor VCL Over Meas VCL Over		
74386 -2	NE SEC 30 TWP 78 RGE 22 W5M GIROUXVILLE WATERCOURSE CULVERT ON LOCAL ROAD, 9 KM NW OF GIROUXVILLE	PEACE REGION PEACE RIVER MD SMOKY RIVER	M.D. OF SMOKY RIVER NO. UNDEFINED CMA CENTRAL PEACE-NOTLEY	MP LOCAL ROAD TRIBUTARY TO HUNTING CREEK	BRIDGE CULV	RV 2021	1 2700.0	7.5 -17.0			100.0 95.0 20-12-2021				
74387 -2	SE SEC 17 TWP 80 RGE 22 W5M JEAN COTE WATERCOURSE CULVERT ON LOCAL ROAD, 9 KM NW OF JEAN COTE	PEACE REGION PEACE RIVER MD SMOKY RIVER	M.D. OF SMOKY RIVER NO. UNDEFINED CMA CENTRAL PEACE-NOTLEY	SP LOCAL ROAD TRIBUTARY TO SMOKY RIVER (WATERCRS-	BRIDGE CULV	RV 2020	1 3990.0	8.0 14.0			88.9 88.6 24-10-2024				
74388 -1	SE SEC 15 TWP 80 RGE 20 W5M RENO WATERCOURSE CULVERT ON LOCAL ROAD NEAR RENO	PEACE REGION PEACE RIVER MD SMOKY RIVER	M.D. OF SMOKY RIVER NO. UNDEFINED CMA CENTRAL PEACE-NOTLEY	MP LOCAL ROAD TRIBUTARY TO HEART RIVER (WATERCRS-	BRIDGE CULV	RV 1990	1 3000.0	8.0 			66.7 66.9 24-10-2024		4.3		
74389 -1	SE SEC 17 TWP 60 RGE 3 W5M BARRHEAD WATERCOURSE CULVERT ON LOCAL ROAD NEAR BARRHEAD	NORTH CENTRAL REGION ATHABASCA CT BARRHEAD	COUNTY OF BARRHEAD NO. UNDEFINED CMA ATHABASCA-BARRHEAD-	SPE LOCAL ROAD TRIBUTARY TO PADDLE RIVER (WATERCRS-	BRIDGE CULV	RV 1954	1 1813.0	7.3 			55.6 65.7 04-10-2022		3.0		
74390 -1	SE SEC 13 TWP 55 RGE 16 W4M MUNDARE WATERCOURSE CULVERT ON LOCAL ROAD NEAR MUNDARE	CENTRAL REGION VERMILION CT LAMONT	LAMONT COUNTY UNDEFINED CMA FORT SASKATCHEWAN-	SP LOCAL ROAD 4TH ORDER TRIBUTARY TO VERMILION	BRIDGE CULV	RV 1954	1 1812.0	7.9 0.0			55.6 62.4 13-11-2020		2.7		
74391 -2	SW SEC 29 TWP 26 RGE 23 W4M ROCKYFORD WATERCOURSE CULVERT ON LOCAL ROAD, 6 KM NW OF ROCKYFORD	SOUTHERN REGION CALGARY CT WHEATLAND	WHEATLAND COUNTY UNDEFINED CMA OLDS-DIDSBURY-THREE	MP LOCAL ROAD 2ND ORDER TRIBUTARY TO SERVICEBERRY	BRIDGE CULV	RV 2024	1 2000.0	8.6 56.0							
74392 -2	SE SEC 4 TWP 56 RGE 14 W4M HAIRY HILL WATERCOURSE CULVERT ON LOCAL ROAD, 7 KM NW OF HAIRY HILL	CENTRAL REGION VERMILION CT TWO HILLS	COUNTY OF TWO HILLS NO. UNDEFINED CMA FORT SASKATCHEWAN-	MP LOCAL ROAD 2ND ORDER TRIBUTARY TO VERMILION	BRIDGE CULV	RV 2009	1 1800.0	5.5 0.0			88.9 85.2 05-10-2023				
74393 -1	NW SEC 33 TWP 55 RGE 14 W4M HAIRY HILL WATERCOURSE CULVERT ON LOCAL ROAD NEAR HAIRY HILL	CENTRAL REGION VERMILION CT TWO HILLS	COUNTY OF TWO HILLS NO. UNDEFINED CMA FORT SASKATCHEWAN-	MP LOCAL ROAD 2ND ORDER TRIBUTARY TO VERMILION	BRIDGE CULV	RV 1992	1 1800.0	7.4 7.0			88.9 85.5 06-10-2023		3.1		
74394 -1	NW SEC 30 TWP 53 RGE 17 W4M HILLIARD BEAVERHILL C BRIDGE ON LOCAL ROAD NEAR HILLIARD	CENTRAL REGION VERMILION CT LAMONT	LAMONT COUNTY UNDEFINED CMA FORT SASKATCHEWAN-	TT LOCAL ROAD BEAVERHILL CREEK (WATERCRS-ST)	STANDARD BRIDGE	RV 1954 1954	1 5.5 30.0	6.1 5.5 30.0	28.0 49.0 62.0	44.4 56.6 07-11-2023		2.1			
74395 -1	SE SEC 26 TWP 73 RGE 3 W6M BEZANSON WATERCOURSE CULVERT ON LOCAL ROAD NEAR BEZANSON	PEACE REGION GRANDE PRAIRIE CT GRANDE PRAIRIE	COUNTY OF GRANDE PRAIRIE UNDEFINED CMA GRANDE PRAIRIE-WAPITI	SP LOCAL ROAD TRIBUTARY TO KLESKUN CREEK	BRIDGE CULV	RV 1954	1 1829.0	7.0 -20.0			22.2 34.5 03-10-2023		4.6		
74396 -2	NW SEC 33 TWP 12 RGE 20 W4M IRON SPRINGS LITTLE BOW RIVER CULVERT ON LOCAL ROAD NEAR IRON SPRINGS	SOUTHERN REGION LETHBRIDGE CT LETHBRIDGE	COUNTY OF LETHBRIDGE UNDEFINED CMA CARDSTON-SIKSIKA	MP;MP LOCAL ROAD LITTLE BOW RIVER (WATERCRS-ST)	BRIDGE CULV	RV 2005	2 3600.0	9.0 20.0			88.9 84.4 05-01-2023		4.0		
74397 -1	NE SEC 31 TWP 58 RGE 20 W4M RADWAY NAMEPI CREEK BRIDGE ON PROVINCIAL HIGHWAY 28 NEAR RADWAY	NORTH CENTRAL REGION ATHABASCA CT THORHILD	Alberta Transportation (AIT) CMA07 ATHABASCA-BARRHEAD-	SM 28:06 C1 5.242 NAMEPI CREEK (WATERCRS-ST)	STANDARD BRIDGE	RV 1979 1979	3 10.0 62.0	13.8 22.0 	28.0 49.0 62.0	44.4 48.4 17-06-2024		3.5			
74398 -1	SW SEC 1 TWP 9 RGE 6 W4M SEVEN PERSON WATERCOURSE CULVERT ON LOCAL ROAD NEAR SEVEN PERSON	SOUTHERN REGION LETHBRIDGE CT CYPRESS	CYPRESS COUNTY UNDEFINED CMA CYPRESS-MEDICINE HAT	SPE LOCAL ROAD 2ND ORDER TRIBUTARY TO SEVEN PERSONS	BRIDGE CULV	RV 1954	1 1800.0	8.5 			77.8 69.9 04-07-2022		4.4		
74399 -1	SE SEC 26 TWP 10 RGE 9 W4M WHITLA COULEE CULVERT ON LOCAL ROAD NEAR WHITLA	SOUTHERN REGION LETHBRIDGE CT FORTY MILE	COUNTY OF FORTY MILE NO. UNDEFINED CMA TABER-WARNER	RPE LOCAL ROAD TRIBUTARY TO THIRTY MILE COULEE	BRIDGE CULV	RV 1954	1 1813.0	7.4 			66.7 61.6 18-12-2020		3.0		
74400 -1	NW SEC 28 TWP 9 RGE 9 W4M WINNIFRED WATERCOURSE CULVERT ON LOCAL ROAD NEAR WINNIFRED	SOUTHERN REGION LETHBRIDGE CT FORTY MILE	COUNTY OF FORTY MILE NO. UNDEFINED CMA TABER-WARNER	MP LOCAL ROAD TRIBUTARY TO SEVEN PERSONS CREEK	BRIDGE CULV	RV 1956	1 1524.0	7.5 			44.4 61.5 20-07-2022		2.4		
74401 -1	SW SEC 1 TWP 9 RGE 9 W4M WHITLA COULEE CULVERT ON LOCAL ROAD NEAR WHITLA	SOUTHERN REGION LETHBRIDGE CT FORTY MILE	COUNTY OF FORTY MILE NO. UNDEFINED CMA TABER-WARNER	RPE LOCAL ROAD TRIBUTARY TO SEVEN PERSONS CREEK	BRIDGE CULV	RV 1995	1 3665.0	8.0 			77.8 83.7 26-09-2023		4.2		
74407 -2	SE SEC 6 TWP 16 RGE 2 W4M SCHULER WATERCOURSE CULVERT ON LOCAL ROAD NEAR SCHULER	SOUTHERN REGION LETHBRIDGE CT CYPRESS	CYPRESS COUNTY UNDEFINED CMA BROOKS-MEDICINE HAT	MP LOCAL ROAD TRIBUTARY TO BULL SPRINGS COULEE	BRIDGE CULV	RV 2003	1 2400.0	8.5 45.0			77.8 77.8 30-05-2024		3.2		
74408 -1	SW SEC 36 TWP 2 RGE 27 W4M MOUNTAIN VIE MVI IRRIGATION CANAL CULVERT ON PROVINCIAL HIGHWAY 5 NEAR MOUNTAIN VIE	SOUTHERN REGION LETHBRIDGE CT CARDSTON	Alberta Transportation (AIT) CMA25 CARDSTON-SIKSIKA	MP 5:02 C1 25.874 MVI - IRRIGATION C (WATERCRS-IC)	BRIDGE CULV	IC 1993	1 2700.0	12.5 22.0			88.9 79.8 26-04-2023		4.7		
74410 -1	NW SEC 8 TWP 3 RGE 23 W4M WOOLFORD WATERCOURSE CULVERT ON PROVINCIAL HIGHWAY 820 NEAR WOOLFORD	SOUTHERN REGION LETHBRIDGE CT CARDSTON	Alberta Transportation (AIT) CMA25 CARDSTON-SIKSIKA	MP 820:02 C1 18.504 TRIBUTARY TO PINEPOUND CREEK	BRIDGE CULV	RV 1992	1 2400.0	12.0 -5.0			88.9 80.1 10-01-2023		7.1		
74411 -1	SW SEC 8 TWP 3 RGE 23 W4M WOOLFORD COULEE CULVERT ON PROVINCIAL HIGHWAY 820 NEAR WOOLFORD	SOUTHERN REGION LETHBRIDGE CT CARDSTON	Alberta Transportation (AIT) CMA25 CARDSTON-SIKSIKA	MP 820:02 C1 17.770 TRIBUTARY TO PINEPOUND CREEK	BRIDGE CULV	RV 1992	1 2700.0	12.0 -15.0			77.8 76.0 10-01-2023		6.0		
74412 -1	SE SEC 30 TWP 4 RGE 20 W4M RAYMOND COULEE CULVERT ON LOCAL ROAD NEAR RAYMOND	SOUTHERN REGION LETHBRIDGE CT WARNER	COUNTY OF WARNER NO. 5 UNDEFINED CMA TABER-WARNER	SPE LOCAL ROAD TRIBUTARY TO MILK RESERVOIR	BRIDGE CULV	RV 1976	1 1830.0	7.0 			55.6 65.6 05-12-2019		16.8		


		Transportation Infrastructure Management System										2025/03/06	
		Bridge Structures Report											
		All 'IN SERVICE' Structures - Sorted By: File Number											
Page 353 of 772													
BF	Legal Land Location Structure Name Location Description	Region District Municipality	Managed By CMA Constituency	Span Types Located On Located Over	Structure Type	Usage Yr Built Yr Supstr	No. Spans Pipes Max Span Length Max Pipe Dia	Clear Rdwy Nom Length Skew	Single (t) Semi (t) Train (t)	Stru Suff Insp	Rat. % Rat. % Date	Theor VCL On Meas VCL On	Deck Height Theor VCL Over Meas VCL Over
74413 -1	SE SEC 2 TWP 10 RGE 18 W4M CRANFORD CHIN COULEE WEST CULVERT ON LOCAL ROAD, 8 KM NW OF BARNWELL	SOUTHERN REGION LETHBRIDGE MD TABER	M.D. OF TABER UNDEFINED CMA TABER-WARNER	SP LOCAL ROAD CHIN COULEE WEST (WATERCRS-ST)	BRIDGE CULV	RV 1990	1 2130.0	8.2 -10.0			88.9 81.3 08-02-2022		13.2
74415 -1	NW SEC 17 TWP 32 RGE 4 W5M WESTWARD HO WATERCOURSE CULVERT ON LOCAL ROAD NEAR WESTWARD HO	CENTRAL REGION RED DEER CT MOUNTAIN VIEW	MOUNTAIN VIEW COUNTY UNDEFINED CMA RIMBEY-ROCKY MOUNTAIN	MP LOCAL ROAD TRIBUTARY TO LITTLE RED DEER RIVER	BRIDGE CULV	RV 1954	1 1524.0	8.2			44.4 51.1 17-07-2023		2.9
74417 -1	SW SEC 36 TWP 30 RGE 14 W4M HANNA WATERCOURSE CULVERT ON LOCAL ROAD NEAR HANNA	CENTRAL REGION HANNA SPECIAL AREA 2	Municipal Services Branch UNDEFINED CMA DRUMHELLER-STETTTLER	SPE LOCAL ROAD TRIBUTARY TO BULLPOUND CREEK	BRIDGE CULV	RV 1974	1 2134.0	9.0			77.8 78.2 15-10-2021		1.2
74418 -2	SW SEC 11 TWP 1 RGE 17 W4M COUTTS WATERCOURSE CULVERT ON LOCAL ROAD NEAR COUTTS	SOUTHERN REGION LETHBRIDGE CT WARNER	COUNTY OF WARNER NO. 5 UNDEFINED CMA TABER-WARNER	MP LOCAL ROAD TRIBUTARY TO RED CREEK (WATERCRS-ST)	BRIDGE CULV	RV 2008	1 2400.0	7.0			88.9 84.3 20-12-2023		3.4
74419 -2	NW SEC 21 TWP 3 RGE 16 W4M WARNER WATERCOURSE CULVERT ON LOCAL ROAD NEAR WARNER	SOUTHERN REGION LETHBRIDGE CT WARNER	COUNTY OF WARNER NO. 5 UNDEFINED CMA TABER-WARNER	MP;MP LOCAL ROAD TRIBUTARY TO VERDIGRIS COULEE	BRIDGE CULV	RV 1998	2 2700.0	8.6 -25.0			77.8 80.3 07-04-2021		6.9
74420 -1	SW SEC 20 TWP 53 RGE 6 W5M MAGNOLIA BRI CNR OVER HIGHWAY 16 NEAR MAGNOLIA	NORTH CENTRAL REGION STONY PLAIN CT PARKLAND	Canadian National Railways CMA12 DRAYTON VALLEY-DEVON	RG RAILWAY CNR 16:12 R1 8.974, 16:12 L1 8.974	MAJOR BRIDGE	RU 1961 1961	8 76.1	417.3 -13.0					9.4 7.6 7.2
74421 -1	SE SEC 36 TWP 15 RGE 28 W4M PARKLAND BEA WATERCOURSE CULVERT ON PROVINCIAL HIGHWAY 2 NEAR PARKLAND BEA	SOUTHERN REGION LETHBRIDGE MD WILLOW CREEK	Alberta Transportation (AIT) CMA26 LIVINGSTONE-MACLEOD	SPE 2:10 L1 16.951, 2:10 R1 17.003 TRIBUTARY TO MOSQUITO CREEK	BRIDGE CULV	RV 1960	1 2745.0	26.0 -30.0			33.3 37.7 01-12-2023		7.4
74423 -1	NW SEC 35 TWP 15 RGE 28 W4M DURWARD COULEE CULVERT ON LOCAL ROAD NEAR DURWARD	SOUTHERN REGION LETHBRIDGE MD WILLOW CREEK	M.D. OF WILLOW CREEK NO. UNDEFINED CMA LIVINGSTONE-MACLEOD	MP LOCAL ROAD 2ND ORDER TRIBUTARY TO MOSQUITO	BRIDGE CULV	RV 1987	1 1600.0	8.0			77.8 85.1 27-09-2024		5.4
74424 -1	NW SEC 14 TWP 34 RGE 4 W5M BOWDEN EAGLE CREEK BRIDGE ON LOCAL ROAD NEAR BOWDEN	CENTRAL REGION RED DEER CT MOUNTAIN VIEW	MOUNTAIN VIEW COUNTY UNDEFINED CMA RIMBEY-ROCKY MOUNTAIN	PG LOCAL ROAD EAGLE CREEK (WATERCRS-ST)	STANDARD BRIDGE	RV 1980 1952	1 6.1	7.3 6.1	28.0 49.0 62.0		55.6 65.8 30-05-2023		3.0
74425 -1	NW SEC 23 TWP 5 RGE 2 W5M BEAVER MINES WATERCOURSE CULVERT ON LOCAL ROAD NEAR BEAVER MINES	SOUTHERN REGION LETHBRIDGE MD PINCHER CREEK	M.D. OF PINCHER CREEK NO. UNDEFINED CMA LIVINGSTONE-MACLEOD	SPE LOCAL ROAD TRIBUTARY TO GLADSTONE CREEK	BRIDGE CULV	RV 1955	1 1502.0	9.0			44.4 59.5 26-08-2020		7.3
74426 -1	SE SEC 19 TWP 53 RGE 3 W4M HAZELDINE VERMILION RIVER BRIDGE ON HIGHWAY 45, 6 KM E OF DEWBERRY	CENTRAL REGION VERMILION CT VERMILION RIVER	Alberta Transportation (AIT) CMA15 VERMILION-LLOYDMINSTER-	CT 45:12 C1 6.468 VERMILION RIVER (WATERCRS-ST)	MAJOR BRIDGE	RV 1956 1956	3 22.6	8.5 55.0	35.9 50.0 68.7		55.6 47.2 16-10-2024		4.0
74427 -1	SW SEC 20 TWP 1 RGE 26 W4M CARWAY BOUNDARY CREEK BRIDGE ON LOCAL ROAD NEAR CARWAY	SOUTHERN REGION LETHBRIDGE CT CARDSTON	Unknown Private Organization or UNDEFINED CMA CARDSTON-SIKSIKA	PG TOWNSHIP ROAD 13A BOUNDARY CREEK (WATERCRS-ST)	STANDARD BRIDGE	RV 1958 1958	1 8.5	6.0 8.5	28.0 49.0 62.0		33.0 39.6 25-01-1995		2.4
74428 -1	NE SEC 21 TWP 94 RGE 22 W5M HOTCHKISS SLIMS CREEK CULVERT ON LOCAL ROAD, 18 KM NE OF HOTCHKISS	PEACE REGION PEACE RIVER CT NORTHERN LIGHTS	COUNTY OF NORTHERN UNDEFINED CMA PEACE RIVER	SP LOCAL ROAD SLIMS CREEK (WATERCRS-ST)	BRIDGE CULV	RV 1992	1 3429.0	9.0 -8.0			77.8 81.5 11-11-2021		8.6
74429 -1	SW SEC 26 TWP 81 RGE 2 W6M FAIRVIEW CHOCOLATE CREEK (TRIBUTARY TO LEITH RIVER) CULVERT ON LOCAL ROAD, 5 KM SE OF MD FAIRVIEW	PEACE REGION GRANDE PRAIRIE MD FAIRVIEW	M.D. OF FAIRVIEW NO. 136 UNDEFINED CMA CENTRAL PEACE-NOTLEY	MP;MP;MP LOCAL ROAD TRIBUTARY TO LEITH RIVER (WATERCRS-ST)	BRIDGE CULV	RV 1994	3 2200.0	8.0 45.0			88.9 85.2 25-09-2020		3.3
74432 -1	SW SEC 28 TWP 84 RGE 24 W5M GRIMSHAW WATERCOURSE CULVERT ON PROVINCIAL HIGHWAY 737 NEAR GRIMSHAW	PEACE REGION PEACE RIVER CT NORTHERN LIGHTS	Alberta Transportation (AIT) CMA04 PEACE RIVER	MP;MP 737:02 C1 30.517 2ND ORDER TRIBUTARY TO CARDINAL CK	BRIDGE CULV	RV 1980	2 1800.0	9.6 0.0			66.7 59.1 04-12-2022		1.9
74433 -1	NW SEC 3 TWP 71 RGE 26 W5M CROOKED CREE CORNWALL CREEK BRIDGE ON LOCAL ROAD NEAR CROOKED CREE	PEACE REGION GRANDE PRAIRIE MD GREENVIEW	M.D. OF GREENVIEW NO. 16 UNDEFINED CMA CENTRAL PEACE-NOTLEY	PG LOCAL ROAD CORNWALL CREEK (WATERCRS-ST)	STANDARD BRIDGE	RV 1958 1958	3 8.5	7.3 25.5	28.0 49.0 62.0		55.6 53.4 14-10-2022		5.8
74434 -2	SW SEC 15 TWP 71 RGE 26 W5M CROOKED CREE WATERCOURSE CULVERT ON LOCAL ROAD, 14 KM SE OF DEBOLT	PEACE REGION GRANDE PRAIRIE MD GREENVIEW	M.D. OF GREENVIEW NO. 16 UNDEFINED CMA CENTRAL PEACE-NOTLEY	MP LOCAL ROAD TRIBUTARY TO CORNWALL CREEK	BRIDGE CULV	RV 2014	1 2200.0	8.5 -30.0			88.9 87.5 21-11-2024		
74435 -1	SE SEC 33 TWP 70 RGE 26 W5M CROOKED CREE CORNWALL CREEK CULVERT ON LOCAL ROAD NEAR CROOKED CREE	PEACE REGION GRANDE PRAIRIE MD GREENVIEW	M.D. OF GREENVIEW NO. 16 UNDEFINED CMA CENTRAL PEACE-NOTLEY	SPE LOCAL ROAD CORNWALL CREEK (WATERCRS-ST)	BRIDGE CULV	RV 1964	1 3364.0	8.0 25.0			33.3 42.2 29-06-2023		7.9
74436 -1	SW SEC 6 TWP 46 RGE 26 W4M FALUN WATERCOURSE BRIDGE ON LOCAL ROAD NEAR FALUN	CENTRAL REGION RED DEER CT WETASKIWIN	COUNTY OF WETASKIWIN NO. UNDEFINED CMA MASKWACIS-WETASKIWIN	PG LOCAL ROAD TRIBUTARY TO MASKWA CREEK	STANDARD BRIDGE	RV 1955 1955	1 6.1	6.4 6.1 0.0	28.0 49.0 62.0		61.1 66.1 05-11-2024		2.1
74437 -2	SW SEC 23 TWP 80 RGE 7 W6M POPLAR RIDGE BLUEBERRY CREEK CULVERT ON LOCAL ROAD, 4 KM NW OF POPLAR RIDGE	PEACE REGION GRANDE PRAIRIE CT SADDLE HILLS	SADDLE HILLS COUNTY UNDEFINED CMA CENTRAL PEACE-NOTLEY	SP LOCAL ROAD BLUEBERRY CREEK (WATERCRS-ST)	BRIDGE CULV	RV 2019	1 3990.0	7.0 -35.0			100.0 98.0 26-11-2019		
74438 -1	SE SEC 5 TWP 34 RGE 1 W5M NETOOK BOWDEN CREEK CULVERT ON LOCAL ROAD NEAR NETOOK	CENTRAL REGION RED DEER CT RED DEER	RED DEER COUNTY UNDEFINED CMA OLDS-DIDSBURY-THREE	FP LOCAL ROAD BOWDEN CREEK (WATERCRS-ST)	BRIDGE CULV	RV 1955	1 1474.0	6.7 0.0			66.7 61.7 07-12-2023		2.1

		Transportation Infrastructure Management System										2025/03/06			
		Bridge Structures Report													
		All 'IN SERVICE' Structures - Sorted By: File Number													
														Page 354 of 772	
BF	Legal Land Location Structure Name Location Description	Region District Municipality	Managed By CMA Constituency	Span Types Located On Located Over	Structure Type	Usage Yr Built Yr Supstr	No. Spans Pipes Max Span Length Max Pipe Dia	Clear Rdwy Nom Length Skew	Single (t) Semi (t) Train (t)	Stru Suff Insp	Rat. % Rat. % Date	Theor VCL On Meas VCL On	Deck Height Theor VCL Over Meas VCL Over		
74440 -1	NE SEC 33 TWP 74 RGE 21 W5M GUY LITTLE SMOKY RIVER BRIDGE ON HIGHWAY 49, 12 KM S OF GUY	PEACE REGION PEACE RIVER MD SMOKY RIVER	Alberta Transportation (AIT) CMA03 CENTRAL PEACE-NOTLEY	DT, RG, RB 49:12 C1 1.760 LITTLE SMOKY RIVER (WATERCRS-ST)	MAJOR BRIDGE	RV 1958 1956	6 61.0	10.0 271.3	35.0 61.2 78.4	38.9 36.2	07-12-2023		24.7		
74441 -2	SW SEC 4 TWP 72 RGE 26 W5M CROOKED CREE HARPER CREEK CULVERT ON HIGHWAY 43, 6 KM E OF DEBOLT	PEACE REGION GRANDE PRAIRIE MD GREENVIEW	Alberta Transportation (AIT) CMA03 CENTRAL PEACE-NOTLEY	SP 43:06 R1 4.287, 43:06 L1 4.311 HARPER CREEK (WATERCRS-ST)	BRIDGE CULV	RV 2001	1 4300.0	23.5		55.6 63.4	24-05-2023		5.0		
74442 -1	SW SEC 14 TWP 62 RGE 11 W4M ST. LINA WATERCOURSE CULVERT ON LOCAL ROAD NEAR ST. LINA	NORTH CENTRAL REGION ATHABASCA CT ST PAUL	COUNTY OF ST. PAUL NO. 19 UNDEFINED CMA ATHABASCA-BARRHEAD-	FP LOCAL ROAD TRIBUTARY TO ST LINA CREEK (WATERCRS-	BRIDGE CULV	RV 1957	1 1474.0	7.3		22.2 33.3	20-11-2023		1.7		
74444 -1	SE SEC 30 TWP 80 RGE 9 W6M GORDONDALE HAMELIN CREEK BRIDGE ON LOCAL ROAD, 24 KM NE OF GORDONDALE	PEACE REGION GRANDE PRAIRIE CT SADDLE HILLS	SADDLE HILLS COUNTY UNDEFINED CMA CENTRAL PEACE-NOTLEY	TH LOCAL ROAD HAMELIN CREEK (WATERCRS-ST)	MAJOR BRIDGE	RV 1907 1907	1 41.1	4.3 41.1 0.0	15.1 24.6 30.1	44.4 23.8	26-06-2021	4.6	6.4		
74446 -1	SW SEC 2 TWP 29 RGE 24 W4M CARBON COULEE CULVERT ON LOCAL ROAD NEAR CARBON	CENTRAL REGION HANNA CT KNEEHILL	KNEEHILL COUNTY UNDEFINED CMA OLDS-DIDSBURY-THREE	MP LOCAL ROAD 2ND ORDER TRIBUTARY TO KNEEHILLS CK	BRIDGE CULV	RV 1953	1 1829.0	6.6 0.0		44.4 34.1	26-05-2020		3.7		
74447 -1	NE SEC 4 TWP 5 RGE 25 W4M STAND OFF BELLY RIVER DIVERSION MAIN CANAL BRIDGE ON HIGHWAY 2, 11 KM SOUTH STANDOFF	SOUTHERN REGION LETHBRIDGE BLOOD #148	Alberta Transportation (AIT) CMA25 CARDSTON-SIKSIKA	CBT 2:04 C1 17.854 PFR - IRRIGATION C (WATERCRS-IC)	MAJOR BRIDGE	IC 1984 1984	2 15.1	11.8 30.2	28.0 49.0 62.0	50.0 56.1	23-11-2023		6.1		
74448 -1	SE SEC 5 TWP 5 RGE 25 W4M GLENWOOD BELLY RIVER TO ST. MARY RESERVOIR CANAL BRIDGE ON HIGHWAY 505, 13 KM E OF	SOUTHERN REGION LETHBRIDGE BLOOD #148	Alberta Transportation (AIT) CMA25 CARDSTON-SIKSIKA	SCC 505:02 C1 44.392 PFR - IRRIGATION C (WATERCRS-IC)	MAJOR BRIDGE	IC 1993 1993	3 14.3	9.5 40.3 -20.0	28.0 49.0 62.0	66.7 59.9	25-01-2022		5.8		
74449 -2	NW SEC 25 TWP 72 RGE 22 W5M VALLEYVIEW CLOUSTON CREEK CULVERT ON LOCAL ROAD, 24 km N OF VALLEYVIEW	PEACE REGION GRANDE PRAIRIE MD GREENVIEW	M.D. OF GREENVIEW NO. 16 UNDEFINED CMA CENTRAL PEACE-NOTLEY	SP LOCAL ROAD CLOUSTON CREEK (WATERCRS-ST)	BRIDGE CULV	RV 2011	1 4920.0	10.0 -5.0		55.6 75.1	08-10-2021				
74452 W-1	SW SEC 31 TWP 54 RGE 22 W4M FORT SASK NORTH SASKATCHEWAN RIVER BRIDGE ON HIGHWAY 15, AT FORT SASKATCHEWAN	NORTH CENTRAL REGION STONY PLAIN CT STURGEON	Alberta Transportation (AIT) CMA09 MORINVILLE-ST. ALBERT	DT, RB 15:04 L1 4.658 LOCAL ROAD,NORTH SASKATCHEWAN RIVER	MAJOR BRIDGE	RV 1957 1956	8 61.0	9.8 353.8	34.3 59.3 72.8	38.9 38.5	28-03-2024		23.2		
74452 E-2	SW SEC 31 TWP 54 RGE 22 W4M FORT SASK NORTH SASKATCHEWAN RIVER BRIDGE ON HIGHWAY 15, AT FORT SASKATCHEWAN	NORTH CENTRAL REGION STONY PLAIN CT STURGEON	Alberta Transportation (AIT) CMA09 MORINVILLE-ST. ALBERT	WG 15:04 R1 4.635 LOCAL ROAD,NORTH SASKATCHEWAN RIVER	MAJOR BRIDGE	RV 2022 2022	5 95.0	13.2 337.0		100.0 64.1	28-03-2024				
74452 PED-3	SW SEC 31 TWP 54 RGE 22 W4M FORT SASK NORTH SASKATCHEWAN RIVER BRIDGE ON HIGHWAY 15, AT FORT SASKATCHEWAN	NORTH CENTRAL REGION STONY PLAIN CT STURGEON	Alberta Transportation (AIT) CMA09 MORINVILLE-ST. ALBERT	WG TRAIL-PED NORTH SASKATCHEWAN RIVER (WATERCRS-	MAJOR BRIDGE	RV 2023 2023	5 95.0	4.2 277.3		100.0 92.8	07-07-2023				
74453 -1	SW SEC 32 TWP 38 RGE 19 W4M STETTLER WATERCOURSE CULVERT ON LOCAL ROAD NEAR STETTLER	CENTRAL REGION HANNA CT STETTLER	COUNTY OF STETTTLER NO. 6 UNDEFINED CMA DRUMHELLER-STETTLER	FP LOCAL ROAD TRIBUTARY TO REDWILLOW CREEK	BRIDGE CULV	RV 1979	1 1770.0	9.2 0.0		44.4 60.5	07-02-2024				
74454 -1	SW SEC 29 TWP 31 RGE 22 W4M GHOST PINE WATERCOURSE CULVERT ON LOCAL ROAD NEAR GHOST PINE	CENTRAL REGION HANNA CT KNEEHILL	KNEEHILL COUNTY UNDEFINED CMA OLDS-DIDSBURY-THREE	SP LOCAL ROAD TRIBUTARY TO GHOSTPINE CREEK	BRIDGE CULV	RV 1955	1 2120.0	7.4 26.0		77.8 76.1	10-06-2021		5.0		
74455 -1	NE SEC 26 TWP 37 RGE 14 W4M CASTOR CASTOR CREEK BRIDGE ON HIGHWAY 12, 1 KM SE OF CASTOR	CENTRAL REGION HANNA CT PAINTEARTH	Alberta Transportation (AIT) CMA21 DRUMHELLER-STETTLER	RB 12:14 C1 60.759 CASTOR CREEK (WATERCRS-ST)	MAJOR BRIDGE	RV 1956 1956	3 24.4	13.3 57.9	73.6 96.3 115.6	38.9 61.6	23-07-2024		8.5		
74456 -2	NE SEC 26 TWP 71 RGE 26 W5M CROOKED CREE TRIBUTARY TO CORNWALL CREEK CULVERT ON HIGHWAY 43, 1 KM NW OF CROOKED	PEACE REGION GRANDE PRAIRIE MD GREENVIEW	Alberta Transportation (AIT) CMA03 CENTRAL PEACE-NOTLEY	MP 43:06 R1 8.831, 43:06 L1 8.855 TRIBUTARY TO CORNWALL CREEK	BRIDGE CULV	RV 2001	1 3000.0	32.0 24.0		44.4 57.9	24-05-2023		6.1		
74458 S-1	NE SEC 6 TWP 20 RGE 28 W4M ALDERSYDE HIGHWOOD RIVER BRIDGE ON HIGHWAY 2, 1 KM SE OF ALDERSYDE	SOUTHERN REGION CALGARY CT FOOTHILLS	Alberta Transportation (AIT) CMA27 HIGHWOOD	CT 2:12 L1 11.749 HIGHWOOD RIVER (WATERCRS-ST)	MAJOR BRIDGE	RV 1957 1957	4 25.0	15.2 85.4	28.0 49.0 62.0	38.9 39.5	16-11-2023		8.8		
74458 N-2	NE SEC 6 TWP 20 RGE 28 W4M ALDERSYDE HIGHWOOD RIVER BRIDGE ON HIGHWAY 2, 1 KM SE OF ALDERSYDE	SOUTHERN REGION CALGARY CT FOOTHILLS	Alberta Transportation (AIT) CMA27 HIGHWOOD	WG 2:12 R1 11.802 HIGHWOOD RIVER (WATERCRS-ST)	MAJOR BRIDGE	RV 1997 1997	3 35.0	12.4 91.0 -20.0	28.0 49.0 62.0	72.2 57.4	16-11-2023		11.6		
74459 -1	SE SEC 34 TWP 59 RGE 5 W5M CAMPSIE WATERCOURSE CULVERT ON LOCAL ROAD NEAR CAMPSIE	NORTH CENTRAL REGION ATHABASCA CT BARRHEAD	COUNTY OF BARRHEAD NO. UNDEFINED CMA ATHABASCA-BARRHEAD-	RPE LOCAL ROAD 2ND ORDER TRIBUTARY TO PADDLE RIVER	BRIDGE CULV	RV 1990	1 2470.0	8.0		55.6 68.5	26-09-2022		2.6		
74460 -1	SW SEC 28 TWP 60 RGE 2 W5M FREEDOM WATERCOURSE CULVERT ON LOCAL ROAD NEAR FREEDOM	NORTH CENTRAL REGION ATHABASCA CT BARRHEAD	COUNTY OF BARRHEAD NO. UNDEFINED CMA ATHABASCA-BARRHEAD-	FP,FP LOCAL ROAD TRIBUTARY TO PEMBINA RIVER (WATERCRS-	BRIDGE CULV	RV 1955	2 1474.0	7.3 40.0		33.3 44.6	28-09-2022		1.8		
74461 -1	SE SEC 35 TWP 61 RGE 3 W5M NEERLANDIA WATERCOURSE CULVERT ON LOCAL ROAD NEAR NEERLANDIA	NORTH CENTRAL REGION ATHABASCA CT BARRHEAD	COUNTY OF BARRHEAD NO. UNDEFINED CMA ATHABASCA-BARRHEAD-	RPP LOCAL ROAD TRIBUTARY TO SHOAL CREEK (WATERCRS-	BRIDGE CULV	RV 1958	1 2120.0	9.0		66.7 70.4	28-10-2022		3.5		
74462 -1	SW SEC 30 TWP 63 RGE 21 W4M ELLSMOTT PINE CREEK 3 BRIDGE ON PROVINCIAL HIGHWAY 827 NEAR ELLSMOTT	NORTH CENTRAL REGION ATHABASCA CT ATHABASCA	Alberta Transportation (AIT) CMA10 ATHABASCA-BARRHEAD-	SC 827:04 C1 16.148 PINE CREEK (WATERCRS-ST)	STANDARD BRIDGE	RV 1995 1995	1 12.0	12.9 12.0 0.0	28.0 49.0 62.0	50.0 63.7	17-02-2023		4.0		

		Transportation Infrastructure Management System										2025/03/06			
		Bridge Structures Report													
		All 'IN SERVICE' Structures - Sorted By: File Number													
														Page 355 of 772	
BF	Legal Land Location Structure Name Location Description	Region District Municipality	Managed By CMA Constituency	Span Types Located On Located Over	Structure Type	Usage Yr Built Yr Supstr	No. Spans Pipes Max Span Length Max Pipe Dia	Clear Rdwy Nom Length Skew	Single (t) Semi (t) Train (t)	Stru Suff Insp	Rat. % Rat. % Date	Theor VCL On Meas VCL On	Deck Height Theor VCL Over Meas VCL Over		
74463 -1	SE SEC 31 TWP 75 RGE 16 W5M HIGH PRAIRIE CATTLEPASS CULVERT ON LOCAL ROAD NEAR HIGH PRAIRIE	PEACE REGION PEACE RIVER CT BIG LAKES	BIG LAKES COUNTY UNDEFINED CMA LESSER SLAVE LAKE	MP LOCAL ROAD TRAIL-ANIMAL OVER SP	BRIDGE CULV	SP 1985	1 2000.0	7.0 0.0			66.7 77.5 16-10-2024		3.0		
74465 -1	SW SEC 28 TWP 87 RGE 24 W5M DIXONVILLE WATERCOURSE BRIDGE ON LOCAL ROAD NEAR DIXONVILLE	PEACE REGION PEACE RIVER CT NORTHERN LIGHTS	COUNTY OF NORTHERN UNDEFINED CMA PEACE RIVER	SC LOCAL ROAD 2ND ORDER TRIBUTARY TO BEATON CK	STANDARD BRIDGE	RV 1976 1993	1 6.1	9.1 6.1	28.0 49.0 62.0		61.1 58.8 05-09-2018		2.7		
74466 -2	NW SEC 27 TWP 55 RGE 26 W4M MORINVILLE WATERCOURSE CULVERT ON LOCAL ROAD NEAR MORINVILLE	NORTH CENTRAL REGION STONY PLAIN CT STURGEON	STURGEON COUNTY UNDEFINED CMA LAC STE. ANNE-PARKLAND	MP LOCAL ROAD TRIBUTARY TO STURGEON RIVER	BRIDGE CULV	RV 2000	1 2000.0	8.0 -40.0			77.8 80.2 12-05-2022		2.8		
74467 -1	NW SEC 1 TWP 58 RGE 25 W4M LEGAL WATERCOURSE BRIDGE ON LOCAL ROAD NEAR LEGAL	NORTH CENTRAL REGION STONY PLAIN CT STURGEON	STURGEON COUNTY UNDEFINED CMA MORINVILLE-ST. ALBERT	PG LOCAL ROAD TRIBUTARY TO REDWATER RIVER	STANDARD BRIDGE	RV 1955 1955	1 6.1	7.3 6.1	28.0 49.0 62.0		50.0 59.0 28-07-2023		2.1		
74468 -1	SW SEC 3 TWP 58 RGE 24 W4M LEGAL FAIRYDELL CREEK BRIDGE ON LOCAL ROAD NEAR LEGAL	NORTH CENTRAL REGION STONY PLAIN CT STURGEON	STURGEON COUNTY UNDEFINED CMA MORINVILLE-ST. ALBERT	PG LOCAL ROAD FAIRYDELL CREEK (WATERCRS-ST)	STANDARD BRIDGE	RV 1955 1955	1 6.1	6.4 6.1 0.0	28.0 49.0 62.0		55.6 62.1 06-01-2023		2.7		
74469 -1	NE SEC 11 TWP 58 RGE 24 W4M LEGAL FAIRYDELL CREEK BRIDGE ON LOCAL ROAD NEAR LEGAL	NORTH CENTRAL REGION STONY PLAIN CT STURGEON	STURGEON COUNTY UNDEFINED CMA MORINVILLE-ST. ALBERT	PG LOCAL ROAD FAIRYDELL CREEK (WATERCRS-ST)	STANDARD BRIDGE	RV 1957 1957	1 6.1	6.4 6.1 30.0	28.0 49.0 62.0		55.6 61.3 10-05-2022		2.7		
74470 -1	SE SEC 28 TWP 38 RGE 18 W4M BOTH A WATERCOURSE CULVERT ON PROVINCIAL HIGHWAY 12 NEAR BOTH A	CENTRAL REGION HANNA CT STETTLER	Alberta Transportation (AIT) CMA20 DRUMHELLER-STETTLER	BP 12:14 C1 16.122 TRIBUTARY TO REDWILLOW CREEK	BRIDGE CULV	RV 1955	1 1800.0	12.7 25.0			33.3 40.5 22-09-2024		3.7		
74471 -1	SE SEC 2 TWP 81 RGE 21 W5M RENO WATERCOURSE CULVERT ON LOCAL ROAD NEAR RENO	PEACE REGION PEACE RIVER CT NORTHERN SUNRISE	NORTHERN SUNRISE UNDEFINED CMA PEACE RIVER	MP LOCAL ROAD 2ND ORDER TRIBUTARY TO HEART RIVER	BRIDGE CULV	RV 1988	1 2400.0	9.0 14.0			77.8 76.9 17-10-2024		3.2		
74472 -1	SW SEC 25 TWP 84 RGE 25 W5M WARRENSVILLE WATERCOURSE BRIDGE ON LOCAL ROAD NEAR WARRENSVILLE	PEACE REGION PEACE RIVER CT NORTHERN LIGHTS	COUNTY OF NORTHERN UNDEFINED CMA PEACE RIVER	TT LOCAL ROAD 2ND ORDER TRIBUTARY TO CARDINAL	STANDARD BRIDGE	RV 1958 1958	1 6.1	6.2 6.1 0.0	32.0 56.0 79.9		44.4 62.1 05-10-2022		2.1		
74473 -1	NW SEC 16 TWP 81 RGE 5 W6M FAIRVIEW WATERCOURSE CULVERT ON LOCAL ROAD NEAR FAIRVIEW	PEACE REGION GRANDE PRAIRIE MD FAIRVIEW	M.D. OF FAIRVIEW NO. 136 UNDEFINED CMA CENTRAL PEACE-NOTLEY	SP LOCAL ROAD TRIBUTARY TO HINES CREEK (WATERCRS-	BRIDGE CULV	RV 1956	1 1524.0	8.0			55.6 41.4 15-10-2022		6.1		
74474 -1	SW SEC 5 TWP 109 RGE 13 W5M FT VERMILION WATERCOURSE BRIDGE ON PROVINCIAL HIGHWAY 88 NEAR FT VERMILION	PEACE REGION PEACE RIVER CT MACKENZIE	Alberta Transportation (AIT) CMA01 PEACE RIVER	VS 88:18 C1 33.531 TRIBUTARY TO GULL CREEK (WATERCRS-ST)	STANDARD BRIDGE	RV 1978 1978	1 6.1	10.1 6.1	28.0 49.0 62.0		38.9 48.4 04-01-2024		2.1		
74475 -1	SW SEC 8 TWP 49 RGE 5 W5M CARNWOOD WATERCOURSE CULVERT ON LOCAL ROAD NEAR CARNWOOD	NORTH CENTRAL REGION STONY PLAIN CT BRAZEAU	BRAZEAU COUNTY UNDEFINED CMA DRAYTON VALLEY-DEVON	SPE LOCAL ROAD TRIBUTARY TO POPLAR CREEK (WATERCRS-	BRIDGE CULV	RV 1986	1 2123.0	6.0			66.7 58.6 10-10-2024		5.2		
74476 -2	SW SEC 4 TWP 21 RGE 26 W4M BLACKIE WATERCOURSE CULVERT ON LOCAL ROAD NEAR BLACKIE	SOUTHERN REGION CALGARY CT FOOTHILLS	FOOTHILLS COUNTY UNDEFINED CMA HIGHWOOD	MP;MP LOCAL ROAD TRIBUTARY TO BOW RIVER (WATERCRS-ST)	BRIDGE CULV	RV 2009	2 2000.0	9.0			100.0 99.4 06-11-2020		3.8		
74477 -2	NW SEC 35 TWP 51 RGE 19 W4M TOFIELD WAKINAGAN CREEK CULVERT ON LOCAL ROAD NEAR TOFIELD	CENTRAL REGION VERMILION CT BEAVER	BEAVER COUNTY UNDEFINED CMA CAMROSE	MP;MP LOCAL ROAD WAKINAGAN CREEK (WATERCRS-ST)	BRIDGE CULV	RV 2009	2 1400.0	8.5			88.9 88.7 16-10-2021				
74478 -1	NW SEC 12 TWP 19 RGE 3 W5M HARTELL TONGUE CREEK BRIDGE ON LOCAL ROAD NEAR HARTELL	SOUTHERN REGION CALGARY CT FOOTHILLS	FOOTHILLS COUNTY UNDEFINED CMA LIVINGSTONE-MACLEOD	PG LOCAL ROAD TONGUE CREEK (WATERCRS-ST)	STANDARD BRIDGE	RV 1955 1955	1 6.1	6.4 6.1	28.0 49.0 62.0		44.4 57.3 27-04-2015		2.7		
74480 -2	SE SEC 17 TWP 13 RGE 2 W5M STAVELY RILEY CREEK BRIDGE CULVERT ON LOCAL ROAD NEAR STAVELY	SOUTHERN REGION LETHBRIDGE MD RANCHLAND	M.D. OF RANCHLAND NO. 66 UNDEFINED CMA LIVINGSTONE-MACLEOD	MP;MP LOCAL ROAD RILEY CREEK (WATERCRS-ST)	BRIDGE CULV	RV 2006	2 2700.0	6.1 0.0			88.9 83.3 24-08-2021				
74481 -2	SW SEC 17 TWP 13 RGE 2 W5M CLARESHOLM HUNTER CREEK BRIDGE ON LOCAL ROAD, 44 KM W OF CLARESHOLM	SOUTHERN REGION LETHBRIDGE MD RANCHLAND	M.D. OF RANCHLAND NO. 66 UNDEFINED CMA LIVINGSTONE-MACLEOD	MP LOCAL ROAD HUNTER CREEK (WATERCRS-ST)	BRIDGE CULV	RV 2003	1 2000.0	9.0 15.0			77.8 70.1 24-08-2021		3.2		
74482 -2	SW SEC 8 TWP 13 RGE 2 W5M CLARESHOLM CHAFFEN CREEK BRIDGE ON LOCAL ROAD, 44 KM W OF CLARESHOLM	SOUTHERN REGION LETHBRIDGE MD RANCHLAND	M.D. OF RANCHLAND NO. 66 UNDEFINED CMA LIVINGSTONE-MACLEOD	MP LOCAL ROAD CHAFFEN CREEK (WATERCRS-ST)	BRIDGE CULV	RV 2003	1 1800.0	9.0 7.0			77.8 65.9 24-08-2021		3.0		
74483 -1	SE SEC 4 TWP 15 RGE 1 W5M NANTON RICKMAN CREEK CULVERT ON PROVINCIAL HIGHWAY 533 NEAR NANTON	SOUTHERN REGION LETHBRIDGE MD RANCHLAND	Alberta Transportation (AIT) CMA27 LIVINGSTONE-MACLEOD	SPE 533:02 C1 8.291 RICKMAN CREEK (WATERCRS-ST)	BRIDGE CULV	RV 1955	1 1828.0	11.0 -30.0			77.8 59.3 31-01-2023		7.0		
74486 -1	SW SEC 6 TWP 43 RGE 25 W4M PONOKA WATERCOURSE CULVERT ON PROVINCIAL HIGHWAY 53 NEAR PONOKA	CENTRAL REGION RED DEER PONOKA	Alberta Transportation (AIT) CMA17 LACOMBE-PONOKA	MP 53:08 C1 1.633 TRIBUTARY TO BATTLE RIVER (WATERCRS-	BRIDGE CULV	RV 1963	1 1524.0	12.8			66.7 66.3 22-10-2024		3.0		
74488 -1	NE SEC 25 TWP 61 RGE 6 W5M FORT ASSINIB WATERCOURSE CULVERT ON PROVINCIAL HIGHWAY 33 NEAR FORT ASSINIB	NORTH CENTRAL REGION ATHABASCA CT BARRHEAD	Alberta Transportation (AIT) CMA10 ATHABASCA-BARRHEAD-	MP-SP 33:08 C1 32.445 TRIBUTARY TO ATHABASCA RIVER	BRIDGE CULV	RV 1955	1 1600.0	10.8			44.4 43.9 16-11-2023		3.5		


		Transportation Infrastructure Management System										2025/03/06			
		Bridge Structures Report													
		All 'IN SERVICE' Structures - Sorted By: File Number													
														Page 356 of 772	
BF	Legal Land Location Structure Name Location Description	Region District Municipality	Managed By CMA Constituency	Span Types Located On Located Over	Structure Type	Usage Yr Built Yr Supstr	No. Spans Pipes Max Span Length Max Pipe Dia	Clear Rdwy Nom Length Skew	Single (t) Semi (t) Train (t)	Stru Suff Insp	Rat. % Rat. % Date	Theor VCL On Meas VCL On	Deck Height Theor VCL Over Meas VCL Over		
74489 -1	NW SEC 34 TWP 4 RGE 19 W4M NEW DAYTON MIDDLE COULE CULVERT ON LOCAL ROAD NEAR NEW DAYTON	SOUTHERN REGION LETHBRIDGE CT WARNER	COUNTY OF WARNER NO. 5 UNDEFINED CMA TABER-WARNER	SP LOCAL ROAD MIDDLE COULEE (WATERCRS-ST)	BRIDGE CULV	RV 1983	1 2450.0	7.6 -1.0			55.6 64.9 25-04-2023		6.0		
74490 -1	SE SEC 1 TWP 8 RGE 4 W4M ELKWATER WATERCOURSE BRIDGE ON LOCAL ROAD NEAR ELKWATER	SOUTHERN REGION LETHBRIDGE CT CYPRESS	CYPRESS COUNTY UNDEFINED CMA CYPRESS-MEDICINE HAT	HC LOCAL ROAD BULLSHEAD CREEK (WATERCRS-ST)	STANDARD BRIDGE	RV 1973 1973	1 10.1	7.3 10.1	30.9 49.4 70.4		55.6 66.7 30-05-2024		2.4		
74491 -1	NW SEC 23 TWP 53 RGE 27 W4M SPRUCE GROVE TRIBUTARY TO ATIM CREEK CULVERT ON LOCAL ROAD, 3 KM NW OF SPRUCE GROVE	NORTH CENTRAL REGION STONY PLAIN CT PARKLAND	PARKLAND COUNTY UNDEFINED CMA LAC STE. ANNE-PARKLAND	SP LOCAL ROAD TRIBUTARY TO ATIM CREEK (WATERCRS-ST)	BRIDGE CULV	RV 1955	1 1842.0	7.5			55.6 67.3 19-08-2020		2.1		
74492 -1	SE SEC 1 TWP 46 RGE 27 W4M FALUN WATERCOURSE CULVERT ON LOCAL ROAD NEAR FALUN	CENTRAL REGION RED DEER CT WETASKIWIN	COUNTY OF WETASKIWIN NO. UNDEFINED CMA MASKWACIS-WETASKIWIN	MP LOCAL ROAD 2ND ORDER TRIBUTARY TO MASKWA CREEK	BRIDGE CULV	RV 1955	1 1524.0	7.3 0.0			44.4 54.4 26-10-2022		2.1		
74493 -1	NW SEC 18 TWP 1 RGE 21 W4M DEL BONITA SHANKS CREEK CULVERT ON LOCAL ROAD NEAR DEL BONITA	SOUTHERN REGION LETHBRIDGE CT CARDSTON	CARDSTON COUNTY UNDEFINED CMA CARDSTON-SIKSIKA	MP;MP LOCAL ROAD SHANKS CREEK (WATERCRS-ST)	BRIDGE CULV	RV 2008	2 1200.0	7.7			66.7 74.1 25-04-2023				
74494 -1	NE SEC 3 TWP 51 RGE 26 W5M ENTRANCE ORCHARD CREEK CULVERT ON LOCAL ROAD NEAR ENTRANCE	NORTH CENTRAL REGION EDSON CT YELLOWHEAD	YELLOWHEAD COUNTY UNDEFINED CMA WEST YELLOWHEAD	SPE LOCAL ROAD ORCHARD CREEK (WATERCRS-ST)	BRIDGE CULV	RV 1966	1 2122.0	9.8 -15.0			66.7 69.3 29-06-2023		16.2		
74495 -1	NE SEC 23 TWP 50 RGE 27 W5M BRULE SOLOMON CREEK BRIDGE ON LOCAL ROAD, 7 KM NE OF BRULE	NORTH CENTRAL REGION EDSON CT YELLOWHEAD	YELLOWHEAD COUNTY UNDEFINED CMA WEST YELLOWHEAD	PT, VS LOCAL ROAD SOLOMON CREEK (WATERCRS-ST)	MAJOR BRIDGE	RV 1936 1936	3 24.4	7.6 45.8 0.0			44.4 41.1 02-03-2024		7.1		
74496 -1	SW SEC 19 TWP 13 RGE 25 W4M CLARESHOLM WATERCOURSE CULVERT ON LOCAL ROAD NEAR CLARESHOLM	SOUTHERN REGION LETHBRIDGE MD WILLOW CREEK	M.D. OF WILLOW CREEK NO. UNDEFINED CMA LIVINGSTONE-MACLEOD	MP LOCAL ROAD TRIBUTARY TO CLEAR LAKE (WATERCRS-ST)	BRIDGE CULV	RV 1983	1 1800.0	7.0			88.9 91.8 17-07-2024		2.9		
74497 -1	SW SEC 21 TWP 4 RGE 27 W4M HILL SPRING SMR IRRIGATION CANAL BRIDGE ON LOCAL ROAD NEAR HILL SPRING	SOUTHERN REGION LETHBRIDGE CT CARDSTON	Alberta Transportation (AIT) UNDEFINED CMA CARDSTON-SIKSIKA	CS LOCAL ROAD SMR - IRRIGATION C (WATERCRS-IC)	MAJOR BRIDGE	IC 1965 1965	3 12.2	7.3 31.8			55.6 66.3 22-08-2024		5.8		
74498 -1	NW SEC 17 TWP 4 RGE 27 W4M HILL SPRING WATERCOURSE CULVERT ON LOCAL ROAD NEAR HILL SPRING	SOUTHERN REGION LETHBRIDGE CT CARDSTON	CARDSTON COUNTY UNDEFINED CMA CARDSTON-SIKSIKA	MP LOCAL ROAD 2ND ORDER TRIBUTARY TO BELLY RIVER	BRIDGE CULV	RV 1955	1 1524.0	7.3			55.6 67.6 25-08-2023		2.7		
74501 -1	SE SEC 12 TWP 64 RGE 3 W4M COLD LAKE MARIE CREEK BRIDGE ON PROVINCIAL HIGHWAY 897 NEAR COLD LAKE	NORTH CENTRAL REGION ATHABASCA MD BONNYVILLE	Alberta Transportation (AIT) CMA08 BONNYVILLE-COLD LAKE-ST.	SC 897:14 C1 11.063 MARIE CREEK (WATERCRS-ST)	STANDARD BRIDGE	RV 1992 1992	1 12.0	9.2 12.0	28.0 49.0 62.0		61.1 60.1 07-11-2024		3.9		
74502 -1	NE SEC 15 TWP 65 RGE 2 W4M COLD LAKE TRIBUTARY TO COLD LAKE CULVERT ON LOCAL ROAD, 14 KM N OF COLD LAKE	NORTH CENTRAL REGION ATHABASCA MD BONNYVILLE	M.D. OF BONNYVILLE NO. 87 UNDEFINED CMA BONNYVILLE-COLD LAKE-ST.	SPE;SP;SP LOCAL ROAD TRIBUTARY TO MEDLEY RIVER (WATERCRS-	BRIDGE CULV	RV 1957	3 2744.0	10.7			44.4 51.8 09-09-2022		6.3		
74503 -1	NW SEC 36 TWP 55 RGE 16 W4M ANDREW WATERCOURSE CULVERT ON LOCAL ROAD NEAR ANDREW	CENTRAL REGION VERMILION CT LAMONT	LAMONT COUNTY UNDEFINED CMA FORT SASKATCHEWAN-	FP LOCAL ROAD EGG CREEK (WATERCRS-ST)	BRIDGE CULV	RV 1955	1 1474.0	6.7 43.0			55.6 57.2 11-11-2020		1.8		
74504 -2	SW SEC 1 TWP 58 RGE 16 W4M ANDREW WATERCOURSE CULVERT ON LOCAL ROAD NEAR ANDREW	CENTRAL REGION VERMILION CT LAMONT	LAMONT COUNTY UNDEFINED CMA FORT SASKATCHEWAN-	MP LOCAL ROAD TRIBUTARY TO NORTH SASKATCHEWAN	BRIDGE CULV	RV 2005	1 2000.0	8.0 0.0			88.9 83.1 10-11-2020		2.7		
74505 -1	NW SEC 7 TWP 55 RGE 15 W4M WILLINGDON WATERCOURSE CULVERT ON LOCAL ROAD NEAR WILLINGDON	CENTRAL REGION VERMILION CT LAMONT	LAMONT COUNTY UNDEFINED CMA FORT SASKATCHEWAN-	SP LOCAL ROAD 4TH ORDER TRIBUTARY TO VERMILION	BRIDGE CULV	RV 1955	1 1502.0	6.7 -30.0			77.8 73.4 13-11-2020		2.4		
74506 -1	SW SEC 34 TWP 11 RGE 29 W4M CLARESHOLM CRIPPLE CREEK BRIDGE ON LOCAL ROAD NEAR CLARESHOLM	SOUTHERN REGION LETHBRIDGE MD WILLOW CREEK	M.D. OF WILLOW CREEK NO. UNDEFINED CMA LIVINGSTONE-MACLEOD	TT LOCAL ROAD CRIPPLE CREEK (WATERCRS-ST)	STANDARD BRIDGE	RV 1955 1955	1 6.1	6.1 6.1	13.0 22.8 32.6		66.7 42.9 20-03-2024		2.7		
74507 -2	SW SEC 21 TWP 41 RGE 5 W5M LESLIEVILLE BLOCREEK CREEK CULVERT ON LOCAL ROAD NEAR LESLIEVILLE	CENTRAL REGION RED DEER CT CLEARWATER	CLEARWATER COUNTY UNDEFINED CMA RIMBEY-ROCKY MOUNTAIN	SP LOCAL ROAD BLOCK CK (WATERCRS-ST)	BRIDGE CULV	RV 2009	1 2430.0	8.0 5.0			77.8 69.4 28-06-2024				
74508 -1	NW SEC 31 TWP 35 RGE 19 W4M BIG VALLEY BIG VALLEY CREEK BRIDGE ON HIGHWAY 56, 3 KM NE OF BIG VALLEY	CENTRAL REGION HANNA CT STETTTLER	Alberta Transportation (AIT) CMA20 DRUMHELLER-STETTTLER	SM 56:12 C1 15.844 BIG VALLEY CREEK (WATERCRS-ST)	STANDARD BRIDGE	RV 1955 1988	1 6.0	8.2 6.0	28.0 49.0 62.0		55.6 57.1 04-08-2023				
74509 -1	SW SEC 23 TWP 27 RGE 21 W4M ROSEBUD WATERCOURSE BRIDGE ON LOCAL ROAD NEAR ROSEBUD	SOUTHERN REGION CALGARY CT WHEATLAND	WHEATLAND COUNTY UNDEFINED CMA OLDS-DIDSBURY-THREE	TT LOCAL ROAD TRIBUTARY TO ROSEBUD RIVER	STANDARD BRIDGE	RV 1937 1937	1 6.1	6.1 6.1	30.8 53.9 77.0		55.6 58.6 03-05-2024		2.7		
74510 -2	NW SEC 14 TWP 27 RGE 21 W4M ROSEBUD WATERCOURSE CULVERT ON LOCAL ROAD NEAR ROSEBUD	SOUTHERN REGION CALGARY CT WHEATLAND	WHEATLAND COUNTY UNDEFINED CMA OLDS-DIDSBURY-THREE	MP LOCAL ROAD TRIBUTARY TO ROSEBUD RIVER	BRIDGE CULV	RV 2011	1 2400.0	6.0 -40.0			77.8 74.4 03-05-2024		3.9		
74511 -1	SE SEC 14 TWP 27 RGE 21 W4M ROSEBUD WATERCOURSE CULVERT ON LOCAL ROAD NEAR ROSEBUD	SOUTHERN REGION CALGARY CT WHEATLAND	WHEATLAND COUNTY UNDEFINED CMA OLDS-DIDSBURY-THREE	RPE LOCAL ROAD TRIBUTARY TO ROSEBUD RIVER	BRIDGE CULV	RV 1955	1 2433.0	7.0			44.4 47.2 12-11-2020		7.6		


		Transportation Infrastructure Management System										2025/03/06			
		Bridge Structures Report													
		All 'IN SERVICE' Structures - Sorted By: File Number													
														Page 357 of 772	
BF	Legal Land Location Structure Name Location Description	Region District Municipality	Managed By CMA Constituency	Span Types Located On Located Over	Structure Type	Usage Yr Built Yr Supstr	No. Spans Pipes Max Span Length Max Pipe Dia	Clear Rdwy Nom Length Skew	Single (t) Semi (t) Train (t)	Stru Suff Insp	Rat. % Rat. % Date	Theor VCL On Meas VCL On	Deck Height Theor VCL Over Meas VCL Over		
74512 -1	SE SEC 2 TWP 10 RGE 3 W4M ELKWATER WATERCOURSE CULVERT ON PROVINCIAL HIGHWAY 515 NEAR ELKWATER	SOUTHERN REGION LETHBRIDGE CT CYPRESS	Alberta Transportation (AIT) CMA23 CYPRESS-MEDICINE HAT	SPE 515:02 C1 2.915 TRIBUTARY TO ROSS CREEK (WATERCRS-ST)	BRIDGE CULV	RV 1955	1 1829.0	10.4			66.7 66.4 14-11-2021		4.0		
74514 -1	NE SEC 29 TWP 55 RGE 16 W5M EDSON WATERCOURSE BRIDGE ON LOCAL ROAD NEAR EDSON	NORTH CENTRAL REGION EDSON CT YELLOWHEAD	YELLOWHEAD COUNTY UNDEFINED CMA WEST YELLOWHEAD	SC LOCAL ROAD 2ND ORDER TRIBUTARY TO MCLEOD RIVER	STANDARD BRIDGE	RV 2001 2001	1 10.0	9.1 10.0 0.0	28.0 49.0 62.0		72.2 71.9 09-04-2024		3.4		
74515 -1	NW SEC 32 TWP 4 RGE 20 W4M RAYMOND WATERCOURSE CULVERT ON LOCAL ROAD NEAR RAYMOND	SOUTHERN REGION LETHBRIDGE CT WARNER	COUNTY OF WARNER NO. 5 UNDEFINED CMA TABER-WARNER	SPE LOCAL ROAD 2ND ORDER TRIBUTARY TO MILK RESERVOIR	BRIDGE CULV	RV 1971	1 1829.0	8.4			44.4 52.7 05-12-2019		14.6		
74516 -1	SW SEC 2 TWP 52 RGE 5 W5M TOMAHAWK SHOAL LAKE C CULVERT ON PROVINCIAL HIGHWAY 627 NEAR TOMAHAWK	NORTH CENTRAL REGION STONY PLAIN CT PARKLAND	Alberta Transportation (AIT) CMA12 DRAYTON VALLEY-DEVON	SP 627:02 C1 6.658 TRIBUTARY TO SHOAL LAKE CREEK	BRIDGE CULV	RV 1994	1 2120.0	9.9 25.0			44.4 51.0 15-08-2022		17.5		
74517 -1	SE SEC 6 TWP 66 RGE 1 W5M FLATBUSH WATERCOURSE CULVERT ON LOCAL ROAD NEAR FLATBUSH	NORTH CENTRAL REGION ATHABASCA MD LESSER SLAVE RVR	M.D. OF LESSER SLAVE UNDEFINED CMA ATHABASCA-BARRHEAD-	MP LOCAL ROAD TRIBUTARY TO FLATBUSH CREEK	BRIDGE CULV	RV 1990	1 1800.0	10.0			77.8 63.2 13-10-2020		3.0		
74518 -2	SW SEC 1 TWP 38 RGE 11 W4M BULWARK WATERCOURSE CULVERT ON HWY 599, 9km EAST OF BULWARK	CENTRAL REGION HANNA CT PAINTEARTH	Alberta Transportation (AIT) CMA21 DRUMHELLER-STETTLER	SSP 599:04 C1 27.148 TRIBUTARY TO NELSON CK (WATERCRS-ST)	BRIDGE CULV	RV 2017	1 1829.0	8.5 -14.0			100.0 84.3 08-04-2022				
74519 -1	NW SEC 10 TWP 4 RGE 6 W4M MANYBERRIES KETCHUM CREEK BRIDGE ON LOCAL ROAD NEAR MANYBERRIES	SOUTHERN REGION LETHBRIDGE CT FORTY MILE	COUNTY OF FORTY MILE NO. UNDEFINED CMA TABER-WARNER	PG LOCAL ROAD HANSON CREEK (WATERCRS-ST)	STANDARD BRIDGE	RV 1958 1958	1 6.1	8.3 6.1	28.0 49.0 62.0		44.4 63.0 25-09-2023		2.7		
74520 -1	SW SEC 17 TWP 1 RGE 16 W4M COUTTS WATERCOURSE CULVERT ON LOCAL ROAD NEAR COUTTS	SOUTHERN REGION LETHBRIDGE CT WARNER	COUNTY OF WARNER NO. 5 UNDEFINED CMA TABER-WARNER	FP;FP LOCAL ROAD 2ND ORDER TRIBUTARY TO MILK RIVER	BRIDGE CULV	RV 1958	2 1772.0	7.2 -5.0			33.3 54.2 20-12-2023		2.4		
74521 -1	SE SEC 2 TWP 5 RGE 20 W4M RAYMOND WATERCOURSE CULVERT ON PROVINCIAL HIGHWAY 506 NEAR RAYMOND	SOUTHERN REGION LETHBRIDGE CT WARNER	Alberta Transportation (AIT) CMA25 TABER-WARNER	SP 506:02 C1 21.329 2ND ORDER TRIBUTARY TO MILK RESERVOIR	BRIDGE CULV	RV 1955	1 2430.0	12.2			33.3 47.8 29-01-2022		8.6		
74522 -2	SE SEC 26 TWP 64 RGE 26 W4M SYLVAN GLEN TRIBUTARY TO FRENCH CREEK CULVERT ON HIGHWAY 663, 17 KM E OF FAWCETT	NORTH CENTRAL REGION ATHABASCA CT WESTLOCK	Alberta Transportation (AIT) CMA10 ATHABASCA-BARRHEAD-	SP 663:02 C1 18.093 TRIBUTARY TO FRENCH CREEK (WATERCRS-	BRIDGE CULV	RV 2003	1 2280.0	9.7 0.0			55.6 54.3 21-03-2023		8.5		
74523 -1	NE SEC 23 TWP 52 RGE 25 W4M QUESNELL BRIDGE (B101) NORTH SASKATCHEWAN RIVER BRIDGE ON PROVINCIAL HIGHWAY 2 AT EDMONTON	NORTH CENTRAL REGION STONY PLAIN EDMONTON	EDMONTON UNDEFINED CMA EDMONTON-WHITEMUD	PQ, NU 2:33 L1 11.370, 2:33 R1 11.522 NORTH SASKATCHEWAN RIVER (WATERCRS-	MAJOR BRIDGE	RV 1968 1968	6 54.9	26.8 313.0 -7.0			50.0 54.5 06-09-2023		20.9		
74524 -1	SW SEC 3 TWP 11 RGE 25 W4M GRANUM LNID CANAL CULVERT SITE 37 ON HIGHWAY 519, 11 KM E OF GRANUM	SOUTHERN REGION LETHBRIDGE MD WILLOW CREEK	Alberta Transportation (AIT) CMA26 LIVINGSTONE-MACLEOD	BP 519:02 C1 13.093 LNI - IRRIGATION C (WATERCRS-IC)	BRIDGE CULV	IC 1987	1 3750.0	11.3			77.8 75.3 12-01-2023		4.6		
74525 -2	SE SEC 3 TWP 11 RGE 24 W4M GRANUM LNI IRRIGATION CANAL BRIDGE ON PROVINCIAL HIGHWAY 519 NEAR GRANUM	SOUTHERN REGION LETHBRIDGE CT LETHBRIDGE	Alberta Transportation (AIT) CMA25 CARDSTON-SIKSIKA	PCB;PCB;PCB 519:02 C1 23.974 LNI - IRRIGATION C (WATERCRS-IC)	BRIDGE CULV	IC 2007	3 2700.0				88.9 87.3 12-01-2023				
74526 -1	SW SEC 27 TWP 6 RGE 5 W4M MANYBERRIES WATERCOURSE BRIDGE ON LOCAL ROAD NEAR MANYBERRIES	SOUTHERN REGION LETHBRIDGE CT FORTY MILE	COUNTY OF FORTY MILE NO. UNDEFINED CMA TABER-WARNER	PG LOCAL ROAD TRIBUTARY TO MANYBERRIES CREEK	STANDARD BRIDGE	RV 1956 1956	1 6.1	7.5 6.1	28.0 49.0 62.0		55.6 62.7 26-09-2023		2.4		
74527 -1	NW SEC 23 TWP 27 RGE 28 W4M AIRDRIE WATERCOURSE CULVERT ON LOCAL ROAD NEAR AIRDRIE	SOUTHERN REGION CALGARY CT ROCKY VIEW	ROCKY VIEW COUNTY UNDEFINED CMA AIRDRIE-EAST	RPP LOCAL ROAD TRIBUTARY TO CROSSFIELD CREEK	BRIDGE CULV	RV 1956	1 1842.0	7.0			66.7 69.1 18-06-2021		2.4		
74528 -1	NW SEC 7 TWP 9 RGE 9 W4M BOW ISLAND WATERCOURSE CULVERT ON LOCAL ROAD NEAR BOW ISLAND	SOUTHERN REGION LETHBRIDGE CT FORTY MILE	COUNTY OF FORTY MILE NO. UNDEFINED CMA TABER-WARNER	SP LOCAL ROAD 2ND ORDER TRIBUTARY TO SEVEN PERSONS	BRIDGE CULV	RV 1956	1 2134.0	8.5			77.8 72.1 13-01-2021		3.0		
74529 -1	SE SEC 4 TWP 9 RGE 8 W4M SEVEN PERSON SEVEN PERSONS CREEK CULVERT ON LOCAL ROAD, 34 KM SW OF SEVEN PERSON	SOUTHERN REGION LETHBRIDGE CT FORTY MILE	COUNTY OF FORTY MILE NO. UNDEFINED CMA TABER-WARNER	SP LOCAL ROAD SEVEN PERSONS CREEK (WATERCRS-ST)	BRIDGE CULV	RV 1998	1 7400.0	9.8 -25.0			88.9 91.7 26-09-2023		10.0		
74530 -1	SW SEC 19 TWP 8 RGE 7 W4M SEVEN PERSON WATERCOURSE CULVERT ON LOCAL ROAD NEAR SEVEN PERSON	SOUTHERN REGION LETHBRIDGE CT FORTY MILE	COUNTY OF FORTY MILE NO. UNDEFINED CMA TABER-WARNER	SPE LOCAL ROAD TRIBUTARY TO RED ROCK COULEE	BRIDGE CULV	RV 1956	1 1813.0	9.0			77.8 74.4 26-09-2023		5.5		
74531 -1	SW SEC 27 TWP 9 RGE 3 W4M ELKWATER WATERCOURSE CULVERT ON LOCAL ROAD NEAR ELKWATER	SOUTHERN REGION LETHBRIDGE CT CYPRESS	CYPRESS COUNTY UNDEFINED CMA CYPRESS-MEDICINE HAT	SPE LOCAL ROAD TRIBUTARY TO ROSS CREEK (WATERCRS-ST)	BRIDGE CULV	RV 1956	1 2134.0	6.7			55.6 57.8 20-10-2020		3.4		
74533 -1	SW SEC 6 TWP 9 RGE 2 W5M LUNDBRECK COW CREEK BRIDGE ON LOCAL ROAD NEAR LUNDBRECREEK	SOUTHERN REGION LETHBRIDGE MD PINCHER CREEK	M.D. OF PINCHER CREEK NO. UNDEFINED CMA LIVINGSTONE-MACLEOD	SM LOCAL ROAD COW CREEK (WATERCRS-ST)	STANDARD BRIDGE	RV 1982 1982	1 6.0	7.6 6.0	28.0 49.0 62.0		83.3 79.7 02-09-2020		2.7		
74534 -1	SW SEC 10 TWP 24 RGE 4 W5M JUMPING POUN WATERCOURSE CULVERT ON LOCAL ROAD NEAR JUMPING POUN	SOUTHERN REGION CALGARY CT ROCKY VIEW	ROCKY VIEW COUNTY UNDEFINED CMA BANFF-KANANASKIS	FP LOCAL ROAD TRIBUTARY TO ELBOW RIVER (WATERCRS-	BRIDGE CULV	RV 1955	1 1474.0	6.5 -15.0			66.7 64.3 26-08-2021		2.1		


		Transportation Infrastructure Management System										2025/03/06	
		Bridge Structures Report											
		All 'IN SERVICE' Structures - Sorted By: File Number										Page 358 of 772	
BF	Legal Land Location Structure Name Location Description	Region District Municipality	Managed By CMA Constituency	Span Types Located On Located Over	Structure Type	Usage Yr Built Yr Supstr	No. Spans Pipes Max Span Length Max Pipe Dia	Clear Rdwy Nom Length Skew	Single (t) Semi (t) Train (t)	Stru Suff Insp	Rat. % Rat. % Date	Theor VCL On Meas VCL On	Deck Height Theor VCL Over Meas VCL Over
74535 -1	NE SEC 6 TWP 63 RGE 5 W5M FORT ASSINIB CLEARWATER C BRIDGE ON LOCAL ROAD NEAR FORT ASSINIB	NORTH CENTRAL REGION EDSON CT WOODLANDS	WOODLANDS COUNTY UNDEFINED CMA ATHABASCA-BARRHEAD-	PGO LOCAL ROAD CLEARWATER CREEK (WATERCRS-ST)	STANDARD BRIDGE	RV 1955 1955	1 6.1	7.3 6.1	28.0 49.0 66.7		55.6 63.9 11-07-2023		3.0
74536 -1	NE SEC 34 TWP 20 RGE 3 W5M TURNER VALLE WATERCOURSE CULVERT ON HWY 22 NEAR TURNER VALLE	SOUTHERN REGION CALGARY CT FOOTHILLS	Alberta Transportation (AIT) CMA27 HIGHWOOD	MP 22:12 C1 32.207 TRIBUTARY TO THREEPOINT CREEK	BRIDGE CULV	RV 2001	1 3000.0	11.8 30.0			77.8 73.8 30-11-2022		4.3
74537 -1	NW SEC 16 TWP 15 RGE 27 W4M PARKLAND BEA WATERCOURSE CULVERT ON PROVINCIAL HIGHWAY 2 NEAR PARKLAND BEA	SOUTHERN REGION LETHBRIDGE MD WILLOW CREEK	Alberta Transportation (AIT) CMA26 LIVINGSTONE-MACLEOD	MP-RPP 2:10 R1 10.924, 2:10 L1 10.853 TRIBUTARY TO MOSQUITO CREEK	BRIDGE CULV	RV 1961	1 2490.0	27.8			44.4 58.3 01-12-2023		3.1
74538 -1	SW SEC 25 TWP 59 RGE 7 W5M MYSTERY LAKE WATERCOURSE CULVERT ON LOCAL ROAD NEAR MYSTERY LAKE	NORTH CENTRAL REGION ATHABASCA CT BARRHEAD	COUNTY OF BARRHEAD NO. UNDEFINED CMA LAC STE. ANNE-PARKLAND	RPP LOCAL ROAD TRIBUTARY TO ROMEO CREEK (WATERCRS-	BRIDGE CULV	RV 1960	1 1778.0	7.3 15.0			22.2 45.0 31-10-2022		2.4
74540 -1	SE SEC 31 TWP 54 RGE 22 W4M FORT SASK LOCAL ROAD OVER HIGHWAY 15 FLYOVER, AT FORT SASKATCHEWAN	NORTH CENTRAL REGION STONY PLAIN FORT SASKATCHEWAN	FORT SASKATCHEWAN UNDEFINED CMA FORT SASKATCHEWAN-	PO TRAIL-PED ON 50000 PS 15:05 R1 0.346, 15:05 L1 0.346	MAJOR BRIDGE	PS 1957 1957	3 24.4	4.9 61.0	38.2 49.0 63.5		72.0 67.2 22-06-2002		7.0 5.4 5.3
74541 -1	SE SEC 18 TWP 9 RGE 12 W4M BURDETT WATERCOURSE CULVERT ON LOCAL ROAD NEAR BURDETT	SOUTHERN REGION LETHBRIDGE CT FORTY MILE	COUNTY OF FORTY MILE NO. UNDEFINED CMA TABER-WARNER	MP LOCAL ROAD TRIBUTARY TO YELLOW LAKE (WATERCRS-	BRIDGE CULV	RV 1990	1 2000.0	9.0			77.8 75.6 26-03-2021		4.4
74542 -1	SW SEC 7 TWP 6 RGE 18 W4M NEW DAYTON WATERCOURSE CULVERT ON LOCAL ROAD NEAR NEW DAYTON	SOUTHERN REGION LETHBRIDGE CT WARNER	COUNTY OF WARNER NO. 5 UNDEFINED CMA TABER-WARNER	MP LOCAL ROAD 2ND ORDER TRIBUTARY TO KIPP COULEE	BRIDGE CULV	RV 1993	1 1800.0	8.0 -24.0			77.8 77.9 12-12-2020		4.4
74543 -2	NW SEC 17 TWP 43 RGE 20 W4M FERINTOSH WATERCOURSE CULVERT ON LOCAL ROAD, 12 KM NE OF FERINTOSH	CENTRAL REGION VERMILION CT CAMROSE	CAMROSE COUNTY UNDEFINED CMA CAMROSE	MP LOCAL ROAD TRIBUTARY TO MEETING CREEK	BRIDGE CULV	RV 2013	1 1800.0	8.0 0.0			77.8 64.4 28-09-2023		
74544 -1	SW SEC 15 TWP 45 RGE 21 W4M NEW NORWAY WATERCOURSE CULVERT ON LOCAL ROAD NEAR NEW NORWAY	CENTRAL REGION VERMILION CT CAMROSE	CAMROSE COUNTY UNDEFINED CMA MASKWACIS-WETASKIWIN	MP;MP LOCAL ROAD TRIBUTARY TO BATTLE RIVER (WATERCRS-	BRIDGE CULV	RV 1976	2 1524.0	8.5 -45.0			44.4 56.1 28-09-2023		2.2
74546 -1	NE SEC 20 TWP 63 RGE 12 W4M BRIEREVILLE BEAVER RIVER BRIDGE ON HIGHWAY 866, 45 KM NORTH OF SPEDDEN	NORTH CENTRAL REGION ATHABASCA CT LAC LA BICHE	Alberta Transportation (AIT) CMA08 FORT MCMURRAY-LAC LA	DBT 866:02 C1 41.000 BEAVER RIVER (WATERCRS-ST)	MAJOR BRIDGE	RV 1983 1983	3 16.0	8.6 48.0	28.0 49.0 62.0		38.9 49.8 17-08-2022		8.1
74547 -1	SW SEC 1 TWP 31 RGE 6 W5M CREMONA FALLENTIMBER CREEK BRIDGE ON LOCAL ROAD, 27 KM SW OF SUNDRE	SOUTHERN REGION CALGARY MD BIGHORN	M.D. OF BIGHORN NO. 8 UNDEFINED CMA RIMBEY-ROCKY MOUNTAIN	PT, TT LOCAL ROAD FALLENTIMBER CREEK (WATERCRS-ST)	MAJOR BRIDGE	RV 1956 1929	2 18.3	4.8 24.4	18.0 32.5 48.1		50.0 39.7 09-10-2023		4.6
74548 -1	NW SEC 23 TWP 61 RGE 20 W4M NEWBROOK WATERCOURSE BRIDGE ON LOCAL ROAD NEAR NEWBROOK	NORTH CENTRAL REGION ATHABASCA CT THORHILD	THORHILD COUNTY UNDEFINED CMA ATHABASCA-BARRHEAD-	HC LOCAL ROAD TRIBUTARY TO WASKATENAU CREEK	STANDARD BRIDGE	RV 1964 1964	1 6.1	6.4 6.1 -15.0	28.0 49.0 65.5		44.4 59.1 09-07-2024		2.4
74549 -1	SW SEC 15 TWP 73 RGE 10 W5M KINUSO STRAWBERRY C BRIDGE ON LOCAL ROAD NEAR KINUSO	PEACE REGION PEACE RIVER CT BIG LAKES	BIG LAKES COUNTY UNDEFINED CMA LESSER SLAVE LAKE	PG LOCAL ROAD STRAWBERRY CREEK (WATERCRS-ST)	STANDARD BRIDGE	RV 1978 1952	3 6.1	7.3 18.3	28.0 49.0 62.0		55.6 64.4 30-09-2020		4.3
74550 -2	NW SEC 36 TWP 40 RGE 4 W5M BENTLEY WATERCOURSE CULVERT ON LOCAL ROAD NEAR BENTLEY	CENTRAL REGION RED DEER CT LACOMBE	LACOMBE COUNTY UNDEFINED CMA RIMBEY-ROCKY MOUNTAIN	SP LOCAL ROAD TRIBUTARY TO MEDICINE RIVER	BRIDGE CULV	RV 2013	1 3670.0	8.0			55.6 75.0 08-06-2020		
74551 -1	NW SEC 7 TWP 20 RGE 28 W4M ALDERSYDE TRIBUTARY TO HIGHWOOD RIVER CULVERT ON HIGHWAY 2, 1 KM N OF ALDERSYDE	SOUTHERN REGION CALGARY CT FOOTHILLS	Alberta Transportation (AIT) CMA27 HIGHWOOD	BP-SP 2:12 L1 13.984, 2:12 R1 13.979 TRIBUTARY TO HIGHWOOD RIVER	BRIDGE CULV	RV 1956	1 1830.0	29.7 -9.0			33.3 46.2 25-11-2023		11.9
74552 -1	NW SEC 13 TWP 32 RGE 1 W5M OLDS 2ND ORDER TRIBUTARY TO LONEPINE CREEK CULVERT ON HIGHWAY 2, 8 KM SE OF OLDS	CENTRAL REGION RED DEER CT MOUNTAIN VIEW	Alberta Transportation (AIT) CMA29 OLDS-DIDSBURY-THREE	MP 2:20 L1 30.225, 2:20 R1 30.225 2ND ORDER TRIBUTARY TO LONEPINE	BRIDGE CULV	RV 1991	1 2400.0	41.0 -7.0			44.4 57.3 18-10-2023		2.9
74553 -1	SW SEC 2 TWP 6 RGE 28 W4M BROCKET WATERCOURSE CULVERT ON PROVINCIAL HIGHWAY 507 NEAR BROCKET	SOUTHERN REGION LETHBRIDGE MD PINCHER CREEK	Alberta Transportation (AIT) CMA26 LIVINGSTONE-MACLEOD	SPE 507:04 C1 24.121 TRIBUTARY TO FOOTHILLS CREEK	BRIDGE CULV	RV 1958	1 2125.0	7.9			55.6 59.8 21-09-2022		4.0
74554 -2	NE SEC 2 TWP 72 RGE 1 W6M DEBOLT DEBOLT CREEK CULVERT ON HIGHWAY 43, 9 KM E OF GOODWIN	PEACE REGION GRANDE PRAIRIE MD GREENVIEW	Alberta Transportation (AIT) CMA05 CENTRAL PEACE-NOTLEY	SP 43:04 R1 51.128, 43:04 L1 51.176 DEBOLT CREEK (WATERCRS-ST)	BRIDGE CULV	RV 2001	1 4610.0	34.1 -10.0			77.8 53.5 24-05-2023		11.0
74556 -1	SW SEC 3 TWP 58 RGE 24 W4M LEGAL FAIRYDELL CREEK BRIDGE ON LOCAL ROAD NEAR LEGAL	NORTH CENTRAL REGION STONY PLAIN CT STURGEON	STURGEON COUNTY UNDEFINED CMA MORINVILLE-ST. ALBERT	PG LOCAL ROAD FAIRYDELL CREEK (WATERCRS-ST)	STANDARD BRIDGE	RV 1957 1957	1 6.1	7.3 6.1 0.0	28.0 49.0 62.0		44.4 60.8 31-01-2022		2.7
74557 -1	NW SEC 1 TWP 75 RGE 18 W5M HIGH PRAIRIE WATERCOURSE CULVERT ON LOCAL ROAD NEAR HIGH PRAIRIE	PEACE REGION PEACE RIVER CT BIG LAKES	BIG LAKES COUNTY UNDEFINED CMA LESSER SLAVE LAKE	MP;MP LOCAL ROAD 2ND ORDER TRIBUTARY TO IROQUOIS CK	BRIDGE CULV	RV 1998	2 1500.0	7.0 0.0			44.4 46.8 16-10-2024		3.5
74558 -1	SW SEC 30 TWP 25 RGE 27 W4M DELACOUR WID 'C' CANAL CULVERT ON HIGHWAY 564, 1 KM E OF DELACOUR	SOUTHERN REGION CALGARY CT ROCKY VIEW	Alberta Transportation (AIT) CMA29 CHESTERMERE-	SP 564:04 C1 10.288 WID - IRRIGATION C (WATERCRS-IC)	BRIDGE CULV	IC 1987	1 3050.0	9.9 -30.0			77.8 71.1 08-11-2024		5.1


BF	Legal Land Location Structure Name Location Description	Region District Municipality	Managed By CMA Constituency	Span Types Located On Located Over	Structure Type	Usage Yr Built Yr Supstr	No. Spans Pipes Max Span Length Max Pipe Dia	Clear Rdwy Nom Length Skew	Single (t) Semi (t) Train (t)	Stru Suff Insp	Rat. % Rat. % Date	Theor VCL On Meas VCL On	Deck Height Theor VCL Over Meas VCL Over
74559 -2	SW SEC 1 TWP 47 RGE 3 W5M YEOFORD WATERCOURSE CULVERT ON LOCAL ROAD NEAR YEOFORD	CENTRAL REGION RED DEER CT WETASKIWIN	COUNTY OF WETASKIWIN NO. UNDEFINED CMA RIMBEY-ROCKY MOUNTAIN	MP LOCAL ROAD TRIBUTARY TO MODESTE CREEK	BRIDGE CULV	RV 2002	1 1800.0	9.0 -22.0			88.9 76.9 13-10-2020		4.4
74560 -1	SE SEC 19 TWP 76 RGE 16 W5M HIGH PRAIRIE WATERCOURSE CULVERT ON LOCAL ROAD NEAR HIGH PRAIRIE	PEACE REGION PEACE RIVER CT BIG LAKES	BIG LAKES COUNTY UNDEFINED CMA LESSER SLAVE LAKE	FP LOCAL ROAD TRIBUTARY TO SOUTH HEART RIVER	BRIDGE CULV	RV 1956	1 1474.0	7.3 -30.0			55.6 63.7 26-08-2022		1.8
74561 -1	SW SEC 34 TWP 65 RGE 19 W4M BOYLE WATERCOURSE CULVERT ON PROVINCIAL HIGHWAY 63 NEAR BOYLE	NORTH CENTRAL REGION ATHABASCA CT ATHABASCA	Alberta Transportation (AIT) CMA07 ATHABASCA-BARRHEAD-	RPP 63:01 C1 32.280 TRIBUTARY TO FLAT CREEK (WATERCRS-ST)	BRIDGE CULV	RV 1956	1 2121.0	11.0 			44.4 39.0 24-01-2024		2.4
74562 -1	SW SEC 27 TWP 67 RGE 18 W4M GRASSLAND WATERCOURSE CULVERT ON PROVINCIAL HIGHWAY 63 NEAR GRASSLAND	NORTH CENTRAL REGION ATHABASCA CT ATHABASCA	Alberta Transportation (AIT) CMA07 ATHABASCA-BARRHEAD-	RPP 63:01 C1 55.935 2ND ORDER TRIBUTARY TO PINE CREEK	BRIDGE CULV	RV 1967	1 2121.0	10.4 0.0			55.6 50.7 24-01-2024		3.0
74563 -1	NW SEC 36 TWP 40 RGE 6 W4M CZAR RIBSTONE CREEK BRIDGE ON PROVINCIAL HIGHWAY 13 NEAR CZAR	CENTRAL REGION HANNA MD PROVOST	Alberta Transportation (AIT) CMA22 DRUMHELLER-STETTTLER	HCO 13:20 C1 5.583 RIBSTONE CREEK (WATERCRS-ST)	STANDARD BRIDGE	RV 1956 1956	3 8.5	11.0 25.5			38.9 53.6 31-08-2024		3.7
74564 -2	SE SEC 31 TWP 65 RGE 1 W4M COLD LAKE BROWN CREEK CULVERT ON LOCAL ROAD, 39 KM NE OF COLD LAKE	NORTH CENTRAL REGION ATHABASCA MD BONNYVILLE	M.D. OF BONNYVILLE NO. 87 UNDEFINED CMA BONNYVILLE-COLD LAKE-ST.	MP LOCAL ROAD TRIBUTARY TO MEDLEY RIVER (WATERCRS-	BRIDGE CULV	RV 2023	1 2400.0						
74565 -1	SW SEC 9 TWP 66 RGE 1 W4M COLD LAKE BROWN CREEK CULVERT ON LOCAL ROAD NEAR COLD LAKE	NORTH CENTRAL REGION ATHABASCA MD BONNYVILLE	M.D. OF BONNYVILLE NO. 87 UNDEFINED CMA BONNYVILLE-COLD LAKE-ST.	SP LOCAL ROAD TRIBUTARY TO MEDLEY RIVER (WATERCRS-	BRIDGE CULV	RV 1959	1 1500.0	9.4 -33.0			55.6 50.1 14-08-2023		2.9
74566 -2	NW SEC 9 TWP 74 RGE 13 W5M JOUSSARD WATERCOURSE BRIDGE ON LOCAL ROAD, 1 KM NE OF JOUSSARD	PEACE REGION PEACE RIVER CT BIG LAKES	BIG LAKES COUNTY UNDEFINED CMA LESSER SLAVE LAKE	SLW LOCAL ROAD TRIBUTARY TO LESSER SLAVE RIVER	STANDARD BRIDGE	RV 2021 2021	1 8.0	8.9 8.0 0.0	28.0 49.0 62.0		88.9 82.5 23-04-2024		
74567 -2	SW SEC 9 TWP 74 RGE 13 W5M JOUSSARD WATERCOURSE CULVERT ON LOCAL ROAD, 1 KM SE OF JOUSSARD	PEACE REGION PEACE RIVER CT BIG LAKES	BIG LAKES COUNTY CMA06 LESSER SLAVE LAKE	MP UAR 166:02 C1 2.025 TRIBUTARY TO LESSER SLAVE RIVER	BRIDGE CULV	RV 2018	1 2000.0	7.5 5.0			88.9 88.1 31-08-2023		
74568 -1	SW SEC 35 TWP 5 RGE 17 W4M WRENTHAM RUSH L DRAIN CULVERT ON LOCAL ROAD NEAR NEW DAYTON	SOUTHERN REGION LETHBRIDGE CT WARNER	COUNTY OF WARNER NO. 5 UNDEFINED CMA TABER-WARNER	MP;SPE LOCAL ROAD MIDDLE COULEE (WATERCRS-ST)	BRIDGE CULV	RV 1957	2 2134.0	8.5 0.0			55.6 63.8 03-04-2019		4.3
74569 -1	SW SEC 6 TWP 7 RGE 18 W4M STIRLING ETZIKOM COULEE CULVERT ON HIGHWAY 61, 7 KM NE OF STIRLING	SOUTHERN REGION LETHBRIDGE CT WARNER	Alberta Transportation (AIT) CMA24 TABER-WARNER	RPA 61:02 C1 6.052 ETZIKOM COULEE (WATERCRS-ST)	BRIDGE CULV	RV 1989	1 5561.0	10.0 			88.9 83.5 09-11-2021		4.8
74570 -1	SW SEC 5 TWP 7 RGE 18 W4M STIRLING CATTLEPASS CULVERT ON PROVINCIAL HIGHWAY 61 NEAR STIRLING	SOUTHERN REGION LETHBRIDGE CT WARNER	Alberta Transportation (AIT) CMA24 TABER-WARNER	MP 61:02 C1 7.870 TRAIL-ANIMAL OVER	BRIDGE CULV	SP 1956	1 2200.0	7.3 			77.8 80.5 09-11-2021		3.5
74571 -2	NW SEC 36 TWP 15 RGE 25 W4M KIRKCALDY WATERCOURSE CULVERT ON LOCAL ROAD, 10 KM SW OF KIRKCALDY	SOUTHERN REGION LETHBRIDGE CT VULCAN	VULCAN COUNTY UNDEFINED CMA CARDSTON-SIKSIKA	MP LOCAL ROAD 2ND ORDER TRIBUTARY TO LONG COULEE	BRIDGE CULV	RV 2017	1 2200.0	8.0 -35.0			88.9 84.3 29-03-2022		
74572 -1	SE SEC 2 TWP 16 RGE 25 W4M KIRKCALDY WATERCOURSE CULVERT ON LOCAL ROAD NEAR KIRKCALDY	SOUTHERN REGION LETHBRIDGE CT VULCAN	VULCAN COUNTY UNDEFINED CMA CARDSTON-SIKSIKA	RPP LOCAL ROAD 2ND ORDER TRIBUTARY TO LONG COULEE	BRIDGE CULV	RV 1957	1 1842.0	6.5 			44.4 57.0 29-03-2022		2.1
74573 -1	SW SEC 7 TWP 16 RGE 24 W4M KIRKCALDY WATERCOURSE CULVERT ON LOCAL ROAD NEAR KIRKCALDY	SOUTHERN REGION LETHBRIDGE CT VULCAN	VULCAN COUNTY UNDEFINED CMA CARDSTON-SIKSIKA	SPE LOCAL ROAD 2ND ORDER TRIBUTARY TO VULCAN SINK	BRIDGE CULV	RV 1955	1 1833.0	8.5 			55.6 54.0 29-03-2022		3.7
74574 -1	SE SEC 1 TWP 16 RGE 24 W4M KIRKCALDY WATERCOURSE CULVERT ON LOCAL ROAD NEAR KIRKCALDY	SOUTHERN REGION LETHBRIDGE CT VULCAN	VULCAN COUNTY UNDEFINED CMA CARDSTON-SIKSIKA	MP LOCAL ROAD TRIBUTARY TO LONG COULEE CREEK	BRIDGE CULV	RV 1983	1 2200.0	10.0 10.0			77.8 64.4 13-11-2021		4.7
74575 -2	SW SEC 6 TWP 16 RGE 23 W4M KIRKCALDY WATERCOURSE CULVERT ON LOCAL ROAD NEAR KIRKCALDY	SOUTHERN REGION LETHBRIDGE CT VULCAN	VULCAN COUNTY UNDEFINED CMA CARDSTON-SIKSIKA	MP LOCAL ROAD TRIBUTARY TO LONG COULEE CREEK	BRIDGE CULV	RV 2009	1 1800.0	7.2 			88.9 84.8 24-10-2024		
74576 -1	SW SEC 6 TWP 16 RGE 23 W4M KIRKCALDY WATERCOURSE CULVERT ON LOCAL ROAD NEAR KIRKCALDY	SOUTHERN REGION LETHBRIDGE CT VULCAN	VULCAN COUNTY UNDEFINED CMA CARDSTON-SIKSIKA	MP LOCAL ROAD 2ND ORDER TRIBUTARY TO LONG COULEE	BRIDGE CULV	RV 1999	1 2000.0	9.0 46.0			66.7 69.7 13-11-2021		4.2
74577 -1	SW SEC 4 TWP 22 RGE 4 W5M PRIDDIS WHISKEY CREEK CULVERT ON PROVINCIAL HIGHWAY 762 NEAR PRIDDIS	SOUTHERN REGION CALGARY CT FOOTHILLS	Alberta Transportation (AIT) CMA27 BANFF-KANANASKIS	MP 762:02 C1 11.776 WHISKEY CREEK (WATERCRS-ST)	BRIDGE CULV	RV 1990	1 2700.0	8.5 -23.0			77.8 60.7 31-10-2022		6.2
74578 -1	SW SEC 6 TWP 18 RGE 23 W4M VULCAN WATERCOURSE BRIDGE ON LOCAL ROAD NEAR VULCAN	SOUTHERN REGION LETHBRIDGE CT VULCAN	VULCAN COUNTY UNDEFINED CMA CARDSTON-SIKSIKA	PG LOCAL ROAD TRIBUTARY TO SNAKE CREEK (WATERCRS-	STANDARD BRIDGE	RV 1956 1956	1 6.1	7.3 6.1	28.0 49.0 62.0		44.4 62.9 19-10-2023		2.4
74579 -1	NW SEC 1 TWP 18 RGE 23 W4M VULCAN WATERCOURSE CULVERT ON LOCAL ROAD NEAR VULCAN	SOUTHERN REGION LETHBRIDGE CT VULCAN	VULCAN COUNTY UNDEFINED CMA CARDSTON-SIKSIKA	RPP LOCAL ROAD TRIBUTARY TO MCGREGOR LAKE	BRIDGE CULV	RV 1957	1 2120.0	7.3 			77.8 59.1 24-10-2024		2.4


<div><div><div>Alberta</div><div>Transportation</div></div></div>		<div>Transportation Infrastructure Management System</div> <div>Bridge Structures Report</div> <div>All 'IN SERVICE' Structures - Sorted By: File Number</div>												2025/03/06	
														Page 360 of 772	
BF	Legal Land Location Structure Name Location Description	Region District Municipality	Managed By CMA Constituency	Span Types Located On Located Over	Structure Type	Usage Yr Built Yr Supstr	No. Spans Pipes Max Span Length Max Pipe Dia	Clear Rdwy Nom Length Skew	Single (t) Semi (t) Train (t)	Stru Suff	Rat. % Rat. % Insp Date	Theor VCL On Meas VCL On	Deck Height Theor VCL Over Meas VCL Over		
74580 -1	SE SEC 4 TWP 20 RGE 23 W4M ARROWWOOD WATERCOURSE CULVERT ON LOCAL ROAD NEAR ARROWWOOD	SOUTHERN REGION LETHBRIDGE CT VULCAN	VULCAN COUNTY UNDEFINED CMA CARDSTON-SIKSIKA	SPE LOCAL ROAD TRIBUTARY TO EAST ARROWWOOD CREEK	BRIDGE CULV	RV 1956	1 1500.0	7.3			77.8 61.8 29-06-2023		4.9		
74581 -1	SW SEC 10 TWP 1 RGE 24 W4M TAYLORVILLE ROLPH CREEK CULVERT ON LOCAL ROAD NEAR TAYLORVILLE	SOUTHERN REGION LETHBRIDGE CT CARDSTON	CARDSTON COUNTY UNDEFINED CMA CARDSTON-SIKSIKA	FP LOCAL ROAD ROLPH CREEK (WATERCRS-ST)	BRIDGE CULV	RV 1956	1 1474.0	6.7			66.7 58.4 20-11-2023		1.8		
74582 -1	SW SEC 11 TWP 21 RGE 1 W5M DE WINTON WATERCOURSE CULVERT ON PROVINCIAL HIGHWAY 552 NEAR DE WINTON	SOUTHERN REGION CALGARY CT FOOTHILLS	Alberta Transportation (AIT) CMA27 HIGHWOOD	MP:MP 552:01 C1 1.833 TRIBUTARY TO WILSON COULEE	BRIDGE CULV	RV 1990	2 2200.0	9.0			88.9 80.1 09-11-2022		3.6		
74583 -2	NW SEC 18 TWP 19 RGE 27 W4M MAZEPPA WATERCOURSE CULVERT ON LOCAL ROAD NEAR MAZEPPA	SOUTHERN REGION CALGARY CT FOOTHILLS	FOOTHILLS COUNTY UNDEFINED CMA LIVINGSTONE-MACLEOD	MP LOCAL ROAD 2ND ORDER TRIBUTARY TO FRANK LAKE	BRIDGE CULV	RV 2012	1 2000.0	8.6			100.0 96.7 25-07-2022		3.0		
74584 -2	SW SEC 5 TWP 16 RGE 23 W4M KIRKCALDY WATERCOURSE CULVERT ON LOCAL ROAD, 9 KM SE OF KIRKCALDY	SOUTHERN REGION LETHBRIDGE CT VULCAN	VULCAN COUNTY UNDEFINED CMA CARDSTON-SIKSIKA	MP LOCAL ROAD TRIBUTARY TO LONG COULEE CREEK	BRIDGE CULV	RV 2017	1 1800.0	8.0			100.0 88.3 25-03-2022				
74586 -2	NW SEC 10 TWP 18 RGE 23 W4M VULCAN WATERCOURSE CULVERT ON LOCAL ROAD, 26 KM NE OF VULCAN	SOUTHERN REGION LETHBRIDGE CT VULCAN	VULCAN COUNTY UNDEFINED CMA CARDSTON-SIKSIKA	MP LOCAL ROAD TRIBUTARY TO MCGREGOR LAKE	BRIDGE CULV	RV 2000	1 2000.0	7.0			77.8 75.3 19-10-2023				
74588 -1	NW SEC 26 TWP 68 RGE 21 W4M RICHMOND PAR WATERCOURSE CULVERT ON LOCAL ROAD NEAR RICHMOND PAR	NORTH CENTRAL REGION ATHABASCA CT ATHABASCA	ATHABASCA COUNTY UNDEFINED CMA ATHABASCA-BARRHEAD-	SP LOCAL ROAD TRIBUTARY TO ATHABASCA RIVER	BRIDGE CULV	RV 1956	1 1500.0	7.3			55.6 48.7 04-06-2021		2.4		
74589 -1	SW SEC 4 TWP 66 RGE 21 W4M ATHABASCA DRAINAGE DITCH ON LOCAL ROAD NEAR ATHABASCA	NORTH CENTRAL REGION ATHABASCA CT ATHABASCA	ATHABASCA COUNTY UNDEFINED CMA ATHABASCA-BARRHEAD-	PG LOCAL ROAD TRIBUTARY TO BABETTE CREEK	STANDARD BRIDGE	RV 1956 1956	1 6.1	6.4 6.1 0.0	28.0 49.0 62.0		33.3 52.4 22-09-2023		2.4		
74591 -1	SE SEC 5 TWP 64 RGE 21 W4M ROCHESTER WATERCOURSE CULVERT ON LOCAL ROAD NEAR ROCHESTER	NORTH CENTRAL REGION ATHABASCA CT ATHABASCA	ATHABASCA COUNTY UNDEFINED CMA ATHABASCA-BARRHEAD-	SP LOCAL ROAD TRIBUTARY TO PINE CREEK (WATERCRS-ST)	BRIDGE CULV	RV 1956	1 1500.0	8.0			55.6 40.0 11-05-2020		3.0		
74594 S-1	SW SEC 5 TWP 20 RGE 28 W4M ALDERSYDE CATTLEPASS CULVERT ON PROVINCIAL HIGHWAY 2 NEAR ALDERSYDE	SOUTHERN REGION CALGARY CT FOOTHILLS	Alberta Transportation (AIT) CMA27 HIGHWOOD	BP 2:12 L1 10.787 TRAIL-ANIMAL OVER	BRIDGE CULV	SP 1956	1 1830.0	13.0			44.4 57.3 16-11-2023		2.4		
74594 N-2	SW SEC 5 TWP 20 RGE 28 W4M ALDERSYDE CATTLEPASS CULVERT ON PROVINCIAL HIGHWAY 2 NEAR ALDERSYDE	SOUTHERN REGION CALGARY CT FOOTHILLS	Alberta Transportation (AIT) CMA27 HIGHWOOD	MP 2:12 R1 10.840 TRAIL-ANIMAL OVER	BRIDGE CULV	SP 1997	1 2400.0	13.8			88.9 90.3 16-11-2023		4.5		
74595 E-1	SW SEC 31 TWP 24 RGE 3 W5M CALGARY PROVINCIAL HIGHWAY 1 OVER LOCAL ROAD FLYOVER, 10 KM W OF CALGARY	SOUTHERN REGION CALGARY CT ROCKY VIEW	Alberta Transportation (AIT) CMA28 BANFF-KANANASKIS	BPR 1:08 R1 3.289 MUNICIPAL	BRIDGE CULV	GF 1998	1 6500.0	13.0			77.8 78.4 07-08-2024		4.9 4.8 4.6		
74595 W-2	SW SEC 31 TWP 24 RGE 3 W5M CALGARY PROVINCIAL HIGHWAY 1 OVER LOCAL ROAD FLYOVER, 10 KM W OF CALGARY	SOUTHERN REGION CALGARY CT ROCKY VIEW	Alberta Transportation (AIT) CMA28 BANFF-KANANASKIS	PCB 1:08 L1 3.289 MUNICIPAL	BRIDGE CULV	GF 1998	1 6500.0	13.0			77.8 80.7 20-07-2022		4.9 4.8 4.6		
74596 -1	SW SEC 32 TWP 24 RGE 4 W5M COCHRANE JUMPING POUND ROAD OVER HIGHWAY 1 INTERCHANGE, 19 KM E OF CALGARY	SOUTHERN REGION CALGARY CT ROCKY VIEW	Alberta Transportation (AIT) CMA28 BANFF-KANANASKIS	FR 25123:02 C1 0.146 1:06 R1 15.567, 1:06 L1 15.553	MAJOR BRIDGE	GS 1966 1966	3 29.6	9.1 70.2 -9.0			44.4 45.8 08-08-2024		7.3 5.2 5.5		
74597 E-1	SW SEC 2 TWP 25 RGE 5 W5M COCHRANE PROVINCIAL HIGHWAY 1 OVER COPITHORNE ROAD FLYOVER, 21 KM SW OF COCHRANE	SOUTHERN REGION CALGARY CT ROCKY VIEW	Alberta Transportation (AIT) CMA28 BANFF-KANANASKIS	BPR 1:06 R1 10.460 MUNICIPAL	BRIDGE CULV	GF 1992	1 4750.0	12.5			77.8 73.9 07-08-2024		5.1 4.6 4.6		
74597 W-2	SW SEC 2 TWP 25 RGE 5 W5M COCHRANE PROVINCIAL HIGHWAY 1 OVER COPITHORNE ROAD FLYOVER, 21 KM SW OF COCHRANE	SOUTHERN REGION CALGARY CT ROCKY VIEW	Alberta Transportation (AIT) CMA28 BANFF-KANANASKIS	BPR 1:06 L1 10.446 MUNICIPAL	BRIDGE CULV	GF 1992	1 4750.0	13.0			77.8 73.9 07-08-2024		5.3 4.6 4.6		
74598 E-1	SW SEC 9 TWP 25 RGE 5 W5M Jumpingpound PROVINCIAL HIGHWAY 1 OVER LOCAL ROAD FLYOVER, 25 KM SW OF COCHRANE (SIBBALD	SOUTHERN REGION CALGARY CT ROCKY VIEW	Alberta Transportation (AIT) CMA28 BANFF-KANANASKIS	BPR 1:06 R1 7.227 MUNICIPAL	BRIDGE CULV	GF 1992	1 4150.0	12.8			77.8 73.3 07-08-2024		4.0 3.4 3.4		
74598 W-2	SW SEC 9 TWP 25 RGE 5 W5M Jumpingpound PROVINCIAL HIGHWAY 1 OVER LOCAL ROAD FLYOVER, 25 KM SW OF COCHRANE (SIBBALD	SOUTHERN REGION CALGARY CT ROCKY VIEW	Alberta Transportation (AIT) CMA28 BANFF-KANANASKIS	BPR 1:06 L1 7.208 MUNICIPAL	BRIDGE CULV	GF 1992	1 4150.0	12.7			77.8 73.3 07-08-2024		4.1 3.4 3.4		
74599 W-3	SW SEC 18 TWP 25 RGE 5 W5M Scott Lake HIGHWAY 1 OVER HIGHWAY 68 INTERCHANGE, 13 KM E OF MORLEY	SOUTHERN REGION CALGARY CT ROCKY VIEW	Alberta Transportation (AIT) CMA28 BANFF-KANANASKIS	SCC 1:06 L1 3.116 68:04 C1 37.143	MAJOR BRIDGE	GS 2002 2002	1 13.0	12.9 13.0	28.0 49.0 62.0		77.8 68.7 06-08-2024		6.4 5.5 5.6		
74599 E-4	SW SEC 18 TWP 25 RGE 5 W5M Scott Lake HIGHWAY 1 OVER HIGHWAY 68 INTERCHANGE, 13 KM E OF MORLEY	SOUTHERN REGION CALGARY CT ROCKY VIEW	Alberta Transportation (AIT) CMA28 BANFF-KANANASKIS	SCC 1:06 R1 3.129 68:04 C1 37.122	MAJOR BRIDGE	GS 2002 2002	1 13.0	12.9 13.0	28.0 49.0 62.0		83.3 73.2 06-08-2024		6.4 5.5 5.6		
74600 E-1	NE SEC 28 TWP 25 RGE 6 W5M COCHRANE LOCAL ROAD CULVERT ON HWY 1, 37 KM W OF COCHRANE	SOUTHERN REGION CALGARY STONEY #142	Alberta Transportation (AIT) CMA28 BANFF-KANANASKIS	BPR 1:04 R1 22.135 25125:02 L1 0.182, 25125:02 R1 0.183	BRIDGE CULV	GS 2000	1 6391.0	13.1			44.4 56.9 06-08-2024		5.3 4.6 4.0		


		<div>Transportation Infrastructure Management System</div> <div>Bridge Structures Report</div> <div>All 'IN SERVICE' Structures - Sorted By: File Number</div>										2025/03/06			
														Page 361 of 772	
BF	Legal Land Location Structure Name Location Description	Region District Municipality	Managed By CMA Constituency	Span Types Located On Located Over	Structure Type	Usage Yr Built Yr Supstr	No. Spans Pipes Max Span Length Max Pipe Dia	Clear Rdwy Nom Length Skew	Single (t) Semi (t) Train (t)	Stru Suff Insp	Rat. % Rat. % Date	Theor VCL On Meas VCL On	Deck Height Theor VCL Over Meas VCL Over		
74600 W-2	NE SEC 28 TWP 25 RGE 6 W5M COCHRANE LOCAL ROAD BRIDGE ON HWY 1, 37 KM W OF COCHRANE	SOUTHERN REGION CALGARY STONEY #142	Alberta Transportation (AIT) CMA28 BANFF-KANANASKIS	PM	MAJOR BRIDGE	GS	3 13.7	12.8			33.3		5.8		
				1:04 L1 22.194		1971		33.5			42.2		3.8		
				25125:02 L1 0.218, 25125:02 R1 0.219		1971		-30.0			06-08-2024		4.0		
74601 -1	NW SEC 19 TWP 25 RGE 6 W5M CANMORE CHINIKI CREEK CULVERT ON HWY 1, 51 KM NE OF CANMORE	SOUTHERN REGION CALGARY STONEY #142	Alberta Transportation (AIT) CMA28 BANFF-KANANASKIS	BP	BRIDGE CULV	RV	1 2430.0	27.9			55.6		3.0		
				1:04 R1 17.267, 1:04 L1 17.303 CHINIKI CREEK (WATERCRS-ST)		1957					54.6 02-08-2024				
74602 W-2	SW SEC 23 TWP 25 RGE 7 W5M MORLEY PROVINCIAL HIGHWAY 1 OVER LOCAL ROAD FLYOVER, 14 KM EAST OF SEEBE	SOUTHERN REGION CALGARY STONEY #142	Alberta Transportation (AIT) CMA28 BANFF-KANANASKIS	BPR	BRIDGE CULV	GF	1 6475.0	12.8			55.6		5.2		
				1:04 L1 14.395 MUNICIPAL		1995					45.9 02-08-2024		4.5 3.7		
74602 E-3	SW SEC 23 TWP 25 RGE 7 W5M MORLEY PROVINCIAL HIGHWAY 1 OVER LOCAL ROAD FLYOVER, 14 KM EAST OF SEEBE	SOUTHERN REGION CALGARY STONEY #142	Alberta Transportation (AIT) CMA28 BANFF-KANANASKIS	BPR	BRIDGE CULV	GF	1 6740.0				88.9				
				1:04 L1 14.389 MUNICIPAL		2009					81.5 02-08-2024		3.5		
74603 -1	SE SEC 35 TWP 24 RGE 4 W5M COCHRANE CATTLEPASS ON HIGHWAY 1, 13 KM E OF CALGARY	SOUTHERN REGION CALGARY CT ROCKY VIEW	Alberta Transportation (AIT) CMA28 BANFF-KANANASKIS	BP 1:08 R1 1.267, 1:08 L1 1.261 TRAIL-ANIMAL OVER SP	BRIDGE CULV	SP 1957	1 2430.0	24.7			66.7 70.8 07-08-2024		3.0		
74605 -1	SW SEC 34 TWP 24 RGE 4 W5M COCHRANE CATTLEPASS CULVERT ON PROVINCIAL HIGHWAY 1 NEAR COCHRANE	SOUTHERN REGION CALGARY CT ROCKY VIEW	Alberta Transportation (AIT) CMA28 BANFF-KANANASKIS	BP 1:06 R1 19.012, 1:06 L1 18.988 TRAIL-ANIMAL OVER SP	BRIDGE CULV	SP 1957	1 2430.0	24.9			66.7 71.1 07-08-2024		3.0		
74606 -1	SE SEC 32 TWP 24 RGE 4 W5M COCHRANE CATTLEPASS CULVERT ON PROVINCIAL HIGHWAY 1 NEAR COCHRANE	SOUTHERN REGION CALGARY CT ROCKY VIEW	Alberta Transportation (AIT) CMA28 BANFF-KANANASKIS	BP 1:06 R1 16.539, 1:06 L1 16.516 TRAIL-ANIMAL OVER SP	BRIDGE CULV	SP 1957	1 2430.0	25.0			66.7 67.0 07-08-2024		2.7		
74608 -1	NW SEC 23 TWP 25 RGE 6 W5M MORLEY CATTLEPASS ON HIGHWAY 1, AT STONEY IR	SOUTHERN REGION CALGARY STONEY #142	Alberta Transportation (AIT) CMA28 BANFF-KANANASKIS	BP 1:04 L1 24.666, 1:04 R1 24.603 TRAIL-ANIMAL OVER SP	BRIDGE CULV	SP 1957	1 2430.0	27.2			44.4 45.7 06-08-2024		3.5		
74609 -2	SW SEC 27 TWP 56 RGE 27 W4M ALCOMDALE WATERCOURSE CULVERT ON LOCAL ROAD NEAR ALCOMDALE	NORTH CENTRAL REGION STONY PLAIN CT STURGEON	STURGEON COUNTY UNDEFINED CMA LAC STE. ANNE-PARKLAND	MP LOCAL ROAD TRIBUTARY TO RIVIERE QUI BARRE	BRIDGE CULV	RV 2004	1 2000.0	7.7			88.9 86.7 28-05-2024		2.9		
74610 -1	SE SEC 7 TWP 54 RGE 2 W4M MARWAYNE WATERCOURSE CULVERT ON LOCAL ROAD NEAR MARWAYNE	CENTRAL REGION VERMILION CT VERMILION RIVER	COUNTY OF VERMILION UNDEFINED CMA VERMILION-LLOYDMINSTER-	RPP LOCAL ROAD 2ND ORDER TRIBUTARY TO NORTH	BRIDGE CULV	RV 1956	1 2121.0	7.3			44.4 64.0 07-09-2022		2.7		
74611 -1	SW SEC 24 TWP 52 RGE 3 W4M MARWAYNE MARWAYNE CREEK BRIDGE ON PROVINCIAL HIGHWAY 897 NEAR MARWAYNE	CENTRAL REGION VERMILION CT VERMILION RIVER	Alberta Transportation (AIT) CMA15 VERMILION-LLOYDMINSTER-	HC 897:04 C1 18.806 MARWAYNE CREEK (WATERCRS-ST)	STANDARD BRIDGE	RV 1956 1956	1 6.1	10.1	28.0 49.0 65.5		44.4 54.1 29-07-2022		4.3		
								6.1							
74612 -2	NW SEC 2 TWP 62 RGE 25 W4M ROCHESTER DAPP CREEK CULVERT ON LOCAL ROAD, 16 KM SW OF ROCHESTER	NORTH CENTRAL REGION ATHABASCA CT WESTLOCK	WESTLOCK COUNTY UNDEFINED CMA ATHABASCA-BARRHEAD-	MP;MP LOCAL ROAD DAPP CK (WATERCRS-ST)	BRIDGE CULV	RV 2017	2 2400.0	7.5			88.9 88.7 22-09-2022				
74613 -1	SE SEC 26 TWP 52 RGE 3 W4M MARWAYNE MARWAYNE CREEK BRIDGE ON LOCAL ROAD NEAR MARWAYNE	CENTRAL REGION VERMILION MARWAYNE	MARWAYNE UNDEFINED CMA VERMILION-LLOYDMINSTER-	PG LOCAL ROAD MARWAYNE CREEK (WATERCRS-ST)	STANDARD BRIDGE	RV 1956 1956	1 6.1	6.4	28.0 49.0 62.0		38.9 52.3 22-10-2021		2.7		
								6.1							
74614 -1	SW SEC 15 TWP 38 RGE 27 W4M RED DEER WASKASOO CREEK CULVERT ON LOCAL ROAD NEAR RED DEER	CENTRAL REGION RED DEER RED DEER	RED DEER UNDEFINED CMA RED DEER-SOUTH	FP LOCAL ROAD WASKASOO CREEK (WATERCRS-ST)	BRIDGE CULV	RV 1955	1 1500.0								
74615 -2	SW SEC 29 TWP 61 RGE 25 W4M DAPP WATERCOURSE CULVERT ON LOCAL ROAD, 18 KM SE OF DAPP	NORTH CENTRAL REGION ATHABASCA CT WESTLOCK	WESTLOCK COUNTY UNDEFINED CMA ATHABASCA-BARRHEAD-	SP LOCAL ROAD DAPP CK (WATERCRS-ST)	BRIDGE CULV	RV 2016	1 4300.0	7.3			88.9 89.3 20-07-2021				
74616 -1	NW SEC 32 TWP 36 RGE 5 W5M CAROLINE NORTH RAVEN CULVERT ON LOCAL ROAD NEAR CAROLINE	CENTRAL REGION RED DEER CT CLEARWATER	CLEARWATER COUNTY UNDEFINED CMA RIMBEY-ROCKY MOUNTAIN	SP LOCAL ROAD TRIBUTARY TO NORTH RAVEN RIVER	BRIDGE CULV	RV 1987	1 1524.0	8.0			66.7 50.8 14-07-2022		2.6		
74617 -1	SW SEC 22 TWP 33 RGE 5 W5M SUNDRE WATERCOURSE CULVERT ON LOCAL ROAD NEAR SUNDRE	CENTRAL REGION RED DEER CT MOUNTAIN VIEW	MOUNTAIN VIEW COUNTY UNDEFINED CMA RIMBEY-ROCKY MOUNTAIN	SPE;MP LOCAL ROAD TRIBUTARY TO RED DEER RIVER	BRIDGE CULV	RV 1956	2 2123.0	8.5			66.7 68.0 30-05-2023		4.8		
74618 -1	NW SEC 27 TWP 62 RGE 1 W5M JARVIE CEDAR CREEK CULVERT ON LOCAL ROAD NEAR JARVIE	NORTH CENTRAL REGION ATHABASCA CT WESTLOCK	WESTLOCK COUNTY UNDEFINED CMA ATHABASCA-BARRHEAD-	MP LOCAL ROAD CEDAR CREEK (WATERCRS-ST)	BRIDGE CULV	RV 1986	1 2700.0	7.0			44.4 60.6 21-09-2022		2.8		
74619 -2	NW SEC 24 TWP 61 RGE 26 W4M HALACH DAPP CREEK BRIDGE ON LOCAL ROAD, 14 KM SE OF DAPP	NORTH CENTRAL REGION ATHABASCA CT WESTLOCK	WESTLOCK COUNTY UNDEFINED CMA ATHABASCA-BARRHEAD-	SP;SP LOCAL ROAD DAPP CK (WATERCRS-ST)	BRIDGE CULV	RV 2012	2 3670.0	7.3			55.6 69.9 22-09-2022				
74620 -1	SW SEC 3 TWP 62 RGE 25 W4M HALACH DAPP CREEK BRIDGE ON LOCAL ROAD NEAR HALACH	NORTH CENTRAL REGION ATHABASCA CT WESTLOCK	WESTLOCK COUNTY UNDEFINED CMA ATHABASCA-BARRHEAD-	PG LOCAL ROAD DAPP CK (WATERCRS-ST)	STANDARD BRIDGE	RV 1957 1957	2 6.1	6.4	28.0 49.0 62.0		44.4 57.8 15-07-2024		2.1		
								12.2							
74621 -1	NW SEC 22 TWP 63 RGE 26 W4M JARVIE WATERCOURSE CULVERT ON LOCAL ROAD NEAR JARVIE	NORTH CENTRAL REGION ATHABASCA CT WESTLOCK	WESTLOCK COUNTY UNDEFINED CMA ATHABASCA-BARRHEAD-	MP LOCAL ROAD 2ND ORDER TRIBUTARY TO PEMBINA RIVER	BRIDGE CULV	RV 1952	1 1500.0	6.7			33.3 45.9 26-05-2023		2.4		


		Transportation Infrastructure Management System Bridge Structures Report All 'IN SERVICE' Structures - Sorted By: File Number										2025/03/06	
												Page 362 of 772	
BF	Legal Land Location Structure Name Location Description	Region District Municipality	Managed By CMA Constituency	Span Types Located On Located Over	Structure Type	Usage Yr Built Yr Supstr	No. Spans Pipes Max Span Length Max Pipe Dia	Clear Rdwy Nom Length Skew	Single (t) Semi (t) Train (t)	Stru Suff Insp	Rat. % Rat. % Date	Theor VCL On Meas VCL On	Deck Height Theor VCL Over Meas VCL Over
74622 -1	SW SEC 24 TWP 58 RGE 2 W5M HIGHRIDGE WATERCOURSE CULVERT ON LOCAL ROAD NEAR HIGHRIDGE	NORTH CENTRAL REGION ATHABASCA CT BARRHEAD	COUNTY OF BARRHEAD NO. UNDEFINED CMA ATHABASCA-BARRHEAD-	SP LOCAL ROAD TRIBUTARY TO NEWTON CREEK	BRIDGE CULV	RV 1956	1 1828.0	7.9			55.6 64.8 14-10-2022		3.7
74623 -1	SW SEC 35 TWP 60 RGE 4 W5M BLOOMSBURY WATERCOURSE CULVERT ON LOCAL ROAD NEAR BLOOMSBURY	NORTH CENTRAL REGION ATHABASCA CT BARRHEAD	COUNTY OF BARRHEAD NO. UNDEFINED CMA ATHABASCA-BARRHEAD-	FP LOCAL ROAD TRIBUTARY TO SHOAL CREEK (WATERCRS-	BRIDGE CULV	RV 1957	1 1474.0	7.3			55.6 63.8 19-09-2023		1.8
74624 -1	SW SEC 15 TWP 60 RGE 2 W5M FREEDOM WATERCOURSE CULVERT ON LOCAL ROAD NEAR FREEDOM	NORTH CENTRAL REGION ATHABASCA CT BARRHEAD	COUNTY OF BARRHEAD NO. UNDEFINED CMA ATHABASCA-BARRHEAD-	FP LOCAL ROAD TRIBUTARY TO PEMBINA RIVER (WATERCRS-	BRIDGE CULV	RV 1953	1 1473.0	7.9			44.4 59.7 28-10-2022		2.1
74625 -1	NW SEC 6 TWP 84 RGE 4 W6M HINES CREEK JACREEK CREEK BRIDGE ON LOCAL ROAD NEAR HINES CREEK	PEACE REGION GRANDE PRAIRIE CT CLEAR HILLS	CLEAR HILLS COUNTY UNDEFINED CMA CENTRAL PEACE-NOTLEY	PG LOCAL ROAD JACK CREEK (WATERCRS-ST)	STANDARD BRIDGE	RV 1956 1956	1 6.1	6.3 6.1	28.0 49.0	50.0 56.4 22-09-2021			2.7
74626 -1	SW SEC 14 TWP 86 RGE 6 W6M EUREKA RIVER EUREKA RIVER BRIDGE ON LOCAL ROAD NEAR EUREKA RIVER	PEACE REGION GRANDE PRAIRIE CT CLEAR HILLS	CLEAR HILLS COUNTY UNDEFINED CMA CENTRAL PEACE-NOTLEY	PG LOCAL ROAD EUREKA RIVER (WATERCRS-ST)	STANDARD BRIDGE	RV 1956 1956	3 6.1	8.2 18.3	28.0 49.0 62.0	44.4 62.9 30-09-2022			4.3
74627 -1	SW SEC 11 TWP 62 RGE 3 W5M NEERLANDIA WATERCOURSE BRIDGE ON LOCAL ROAD NEAR NEERLANDIA	NORTH CENTRAL REGION ATHABASCA CT BARRHEAD	COUNTY OF BARRHEAD NO. UNDEFINED CMA ATHABASCA-BARRHEAD-	HC LOCAL ROAD TRIBUTARY TO SHOAL CREEK (WATERCRS-	STANDARD BRIDGE	RV 1973 1973	1 6.1	7.3 6.1	28.0 49.0 65.5	61.1 66.0 08-09-2020			2.1
74628 -1	SW SEC 10 TWP 59 RGE 2 W5M MANOLA WATERCOURSE CULVERT ON LOCAL ROAD NEAR MANOLA	NORTH CENTRAL REGION ATHABASCA CT BARRHEAD	COUNTY OF BARRHEAD NO. UNDEFINED CMA ATHABASCA-BARRHEAD-	MP LOCAL ROAD TRIBUTARY TO PEMBINA RIVER (WATERCRS-	BRIDGE CULV	RV 1992	1 2400.0	11.0 -17.0			77.8 77.8 06-10-2022		3.9
74629 -1	NE SEC 23 TWP 65 RGE 26 W4M CROSS LAKE FRENCH CREEK BRIDGE ON LOCAL ROAD, 30 KM NE OF FAWCETT	NORTH CENTRAL REGION ATHABASCA MD LESSER SLAVE RVR	Alberta Transportation (AIT) UNDEFINED CMA ATHABASCA-BARRHEAD-	VH LOCAL ROAD FRENCH CREEK (WATERCRS-ST)	STANDARD BRIDGE	RV 1974 1974	1 11.6	9.1 11.6	28.0 49.0 62.0	38.9 54.3 29-02-2024			2.4
74630 -1	SW SEC 26 TWP 59 RGE 2 W5M MANOLA WATERCOURSE CULVERT ON LOCAL ROAD NEAR MANOLA	NORTH CENTRAL REGION ATHABASCA CT BARRHEAD	COUNTY OF BARRHEAD NO. UNDEFINED CMA ATHABASCA-BARRHEAD-	FP;FP LOCAL ROAD TRIBUTARY TO PEMBINA RIVER (WATERCRS-	BRIDGE CULV	RV 1956	2 1474.0	6.7			33.3 47.1 28-10-2022		1.8
74633 -1	NW SEC 28 TWP 55 RGE 14 W4M HAIRY HILL WATERCOURSE BRIDGE ON LOCAL ROAD NEAR HAIRY HILL	CENTRAL REGION VERMILION CT TWO HILLS	COUNTY OF TWO HILLS NO. UNDEFINED CMA FORT SASKATCHEWAN-	PG LOCAL ROAD TRIBUTARY TO VERMILION RIVER	STANDARD BRIDGE	RV 1956 1956	1 6.1	7.3 6.1	28.0 49.0 62.0	50.0 66.1 24-03-2021			1.8
74634 -1	NW SEC 3 TWP 56 RGE 14 W4M HAIRY HILL WATERCOURSE CULVERT ON LOCAL ROAD NEAR HAIRY HILL	CENTRAL REGION VERMILION CT TWO HILLS	COUNTY OF TWO HILLS NO. UNDEFINED CMA FORT SASKATCHEWAN-	FP LOCAL ROAD 2ND ORDER TRIBUTARY TO VERMILION	BRIDGE CULV	RV 1956	1 1474.0	7.3 0.0			22.2 44.5 05-10-2023		1.8
74635 -1	NE SEC 30 TWP 58 RGE 7 W5M ROCHFORT BR WATERCOURSE CULVERT ON LOCAL ROAD NEAR ROCHFORT BR	NORTH CENTRAL REGION STONY PLAIN CT LAC STE. ANNE	LAC STE. ANNE COUNTY UNDEFINED CMA LAC STE. ANNE-PARKLAND	FP LOCAL ROAD TRIBUTARY TO CONNOR CREEK (WATERCRS-	BRIDGE CULV	RV 1959	1 1474.0	5.9 30.0			44.4 53.7 01-10-2021		1.8
74636 -2	SW SEC 29 TWP 79 RGE 7 W6M BLUEBERRY MOUNTAIN WATERCOURSE CULVERT ON LOCAL ROAD, 11 KM SE OF BLUEBERRY MOUNTAIN	PEACE REGION GRANDE PRAIRIE CT SADDLE HILLS	SADDLE HILLS COUNTY UNDEFINED CMA CENTRAL PEACE-NOTLEY	SSP LOCAL ROAD TRIBUTARY TO KSITUAN RIVER (WATERCRS-	BRIDGE CULV	RV 2022	1 3300.0	8.0 10.0			55.6 76.3 04-10-2022		
74637 -2	SW SEC 15 TWP 80 RGE 7 W6M BLUEBERRY MT BLUEBERRY CREEK BRIDGE ON LOCAL ROAD NEAR BLUEBERRY MT	PEACE REGION GRANDE PRAIRIE CT SADDLE HILLS	SADDLE HILLS COUNTY UNDEFINED CMA CENTRAL PEACE-NOTLEY	SP LOCAL ROAD BLUEBERRY CREEK (WATERCRS-ST)	BRIDGE CULV	RV 2010	1 3990.0	7.0 8.0			55.6 69.8 04-10-2022		
74638 -1	SW SEC 27 TWP 79 RGE 7 W6M SPIRIT RIVER WATERCOURSE CULVERT ON LOCAL ROAD NEAR SPIRIT RIVER	PEACE REGION GRANDE PRAIRIE CT SADDLE HILLS	SADDLE HILLS COUNTY UNDEFINED CMA CENTRAL PEACE-NOTLEY	SPE LOCAL ROAD TRIBUTARY TO KSITUAN RIVER (WATERCRS-	BRIDGE CULV	RV 1956	1 1813.0	6.5			55.6 51.6 04-10-2022		2.4
74639 -1	NE SEC 11 TWP 24 RGE 1 W5M ALYTH BRIDGE - BLACKFOOT TRAIL Blackfoot Trail Over CPR (Alyth Bridge) in Calgary	SOUTHERN REGION CALGARY CALGARY	CALGARY UNDEFINED CMA CALGARY-ACADIA	PQ LOCAL ROAD RAILWAY CPR	MAJOR BRIDGE	RO 1959 1959	6 45.7	14.0 149.4 -20.0					9.4 6.9
74640 -2	SE SEC 5 TWP 85 RGE 4 W6M HINES CREEK JACK CREEK CULVERT ON LOCAL ROAD NEAR HINES CREEK	PEACE REGION GRANDE PRAIRIE CT CLEAR HILLS	CLEAR HILLS COUNTY UNDEFINED CMA CENTRAL PEACE-NOTLEY	MP LOCAL ROAD JACK CREEK (WATERCRS-ST)	BRIDGE CULV	RV 2010	1 2200.0	8.0 40.0			55.6 66.9 29-09-2022		
74641 -1	NE SEC 32 TWP 49 RGE 27 W4M BUFORD WILLOW CREEK 3 BRIDGE ON LOCAL ROAD NEAR BUFORD	NORTH CENTRAL REGION STONY PLAIN CT LEDUC	LEDUC COUNTY UNDEFINED CMA DRAYTON VALLEY-DEVON	PG LOCAL ROAD WILLOW CREEK (WATERCRS-ST)	STANDARD BRIDGE	RV 1956 1956	1 6.1	6.4 6.1	28.0 49.0 62.0	50.0 57.8 07-11-2023			2.7
74642 -1	SW SEC 1 TWP 50 RGE 28 W4M CALMAR CASH CREEK BRIDGE ON LOCAL ROAD NEAR CALMAR	NORTH CENTRAL REGION STONY PLAIN CT LEDUC	LEDUC COUNTY UNDEFINED CMA DRAYTON VALLEY-DEVON	PJ LOCAL ROAD TRIBUTARY TO WEED CREEK (WATERCRS-	MAJOR BRIDGE	RV 1961 1961	3 9.1	7.3 21.3			55.6 68.2 09-01-2025		4.3
74643 -2	NW SEC 35 TWP 49 RGE 5 W5M LINDALE WATERCOURSE CULVERT ON LOCAL ROAD NEAR LINDALE	NORTH CENTRAL REGION STONY PLAIN CT BRAZEAU	BRAZEAU COUNTY UNDEFINED CMA DRAYTON VALLEY-DEVON	MP LOCAL ROAD TRIBUTARY TO NORTH SASKATCHEWAN	BRIDGE CULV	RV 2002	1 2700.0	9.0 -45.0			77.8 79.5 10-10-2024		4.7
74645 -1	SW SEC 17 TWP 50 RGE 3 W5M GENESEE WATERCOURSE CULVERT ON LOCAL ROAD NEAR GENESEE	NORTH CENTRAL REGION STONY PLAIN CT LEDUC	LEDUC COUNTY UNDEFINED CMA DRAYTON VALLEY-DEVON	SP LOCAL ROAD 2ND ORDER TRIBUTARY TO NORTH	BRIDGE CULV	RV 1989	1 1810.0	8.0 -30.0			77.8 69.7 01-04-2021		5.7


		<div>Transportation Infrastructure Management System</div> <div>Bridge Structures Report</div> <div>All 'IN SERVICE' Structures - Sorted By: File Number</div>										2025/03/06	
												Page 363 of 772	
BF	Legal Land Location Structure Name Location Description	Region District Municipality	Managed By CMA Constituency	Span Types Located On Located Over	Structure Type	Usage Yr Built Yr Supstr	No. Spans Pipes Max Span Length Max Pipe Dia	Clear Rdwy Nom Length Skew	Single (t) Semi (t) Train (t)	Stru Suff Insp	Rat. % Rat. % Date	Theor VCL On Meas VCL On	Deck Height Theor VCL Over Meas VCL Over
74646 -1	NW SEC 7 TWP 49 RGE 3 W5M ALSIKE STRAWBERRY C CULVERT ON LOCAL ROAD NEAR ALSIKE	NORTH CENTRAL REGION STONY PLAIN CT LEDUC	LEDUC COUNTY UNDEFINED CMA DRAYTON VALLEY-DEVON	RPP LOCAL ROAD TRIBUTARY TO LITTLE STRAWBERRY CREEK	BRIDGE CULV	RV 1963	1 2120.0	9.0 0.0			55.6 58.4 21-03-2022		5.7
74647 -1	SE SEC 2 TWP 61 RGE 17 W4M SMOKY LAKE WATERCOURSE CULVERT ON LOCAL ROAD NEAR SMOKY LAKE	NORTH CENTRAL REGION ATHABASCA CT SMOKY LAKE	SMOKY LAKE COUNTY UNDEFINED CMA ATHABASCA-BARRHEAD-	SPE LOCAL ROAD TRIBUTARY TO EDWAND CREEK	BRIDGE CULV	RV 1957	1 2123.0	8.0 13.0			55.6 63.9 21-07-2020		9.5
74648 -1	NW SEC 4 TWP 43 RGE 10 W4M HARDISTY GOOSE CREEK CULVERT ON PROVINCIAL HIGHWAY 872 NEAR HARDISTY	CENTRAL REGION VERMILION CT FLAGSTAFF	Alberta Transportation (AIT) CMA16 CAMROSE	SP;SP 872:06 C1 30.955 TRIBUTARY TO IRON CREEK (WATERCRS-ST)	BRIDGE CULV	RV 1981	2 2740.0	9.1			77.8 74.4 05-06-2024		6.0
74649 -1	SW SEC 3 TWP 43 RGE 10 W4M HARDISTY GOOSE CREEK BRIDGE ON LOCAL ROAD NEAR HARDISTY	CENTRAL REGION VERMILION CT FLAGSTAFF	FLAGSTAFF COUNTY UNDEFINED CMA CAMROSE	PG LOCAL ROAD TRIBUTARY TO IRON CREEK (WATERCRS-ST)	STANDARD BRIDGE	RV 1952 1952	1 6.1	7.3 6.1	28.0 49.0 62.0		55.6 62.3 26-06-2020		2.5
74650 -1	SW SEC 31 TWP 57 RGE 6 W5M SANGUDO WATERCOURSE CULVERT ON PROVINCIAL HIGHWAY 757 NEAR SANGUDO	NORTH CENTRAL REGION STONY PLAIN CT LAC STE. ANNE	Alberta Transportation (AIT) CMA12 LAC STE. ANNE-PARKLAND	MP;MP 757:04 C1 9.469 TRIBUTARY TO PADDLE RIVER (WATERCRS-	BRIDGE CULV	RV 1986	2 1200.0	10.2			33.3 58.3 28-04-2022		
74652 -2	SW SEC 13 TWP 77 RGE 21 W5M DONNELLY WATERCOURSE CULVERT ON HWY 49, 9 KM SW OF DONNELLY	PEACE REGION PEACE RIVER MD SMOKY RIVER	Alberta Transportation (AIT) CMA03 CENTRAL PEACE-NOTLEY	PCB;PCB;PCB 49:10 C1 6.465 TRIBUTARY TO PEAVINE CREEK (WATERCRS-	BRIDGE CULV	RV 2019	3 2743.0	13.4 0.0			77.8 77.5 11-04-2023		
74653 -1	NW SEC 35 TWP 11 RGE 16 W4M VAUXHALL EXPANSE COULEE(OLDMAN RIVER) BRIDGE ON HIGHWAY 36, 13 KM S OF VAUXHALL	SOUTHERN REGION LETHBRIDGE MD TABER	Alberta Transportation (AIT) CMA24 TABER-WARNER	CT 36:04 C1 20.192 OLDMAN RIVER (WATERCRS-ST)	MAJOR BRIDGE	RV 1957 1957	8 35.1	9.1 261.2	28.0 49.0 62.0		55.6 49.1 24-02-2024		15.5
74654 -1	SW SEC 15 TWP 95 RGE 22 W5M HOTCHKISS GRAVINA CREEK CULVERT ON PROVINCIAL HIGHWAY 692 NEAR HOTCHKISS	PEACE REGION PEACE RIVER CT NORTHERN LIGHTS	Alberta Transportation (AIT) CMA04 PEACE RIVER	SP 692:02 C1 3.333 GRAVINA CREEK (WATERCRS-ST)	BRIDGE CULV	RV 1983	1 3495.0	9.8 30.0			66.7 55.8 03-12-2022		10.7
74655 -1	SW SEC 2 TWP 16 RGE 3 W4M SCHULER WATERCOURSE CULVERT ON LOCAL ROAD NEAR SCHULER	SOUTHERN REGION LETHBRIDGE CT CYPRESS	CYPRESS COUNTY UNDEFINED CMA BROOKS-MEDICINE HAT	FP;FP LOCAL ROAD TRIBUTARY TO BULL SPRINGS COULEE	BRIDGE CULV	RV 1976	2 1475.0	9.0			66.7 66.8 18-09-2023		1.8
74656 -1	SW SEC 13 TWP 14 RGE 6 W4M REDCLIFF WATERCOURSE BRIDGE ON LOCAL ROAD NEAR REDCLIFF	SOUTHERN REGION LETHBRIDGE CT CYPRESS	CYPRESS COUNTY UNDEFINED CMA BROOKS-MEDICINE HAT	VS LOCAL ROAD TRIBUTARY TO SOUTH SASKATCHEWAN	STANDARD BRIDGE	RV 1980 1980	1 7.6	8.8 7.6	28.0 49.0 62.0		72.2 76.3 13-07-2022		1.8
74657 -1	SW SEC 15 TWP 16 RGE 24 W4M KIRKCALDY WATERCOURSE CULVERT ON PROVINCIAL HIGHWAY 23 NEAR KIRKCALDY	SOUTHERN REGION LETHBRIDGE CT VULCAN	Alberta Transportation (AIT) CMA25 CARDSTON-SIKSIKA	SP 23:06 C1 25.053 LONG COULEE CREEK (WATERCRS-ST)	BRIDGE CULV	RV 1956	1 1830.0	12.8 -30.0			77.8 66.5 21-08-2023		3.0
74658 -1	SW SEC 13 TWP 59 RGE 2 W5M MANOLA WATERCOURSE BRIDGE ON LOCAL ROAD NEAR MANOLA	NORTH CENTRAL REGION ATHABASCA CT BARRHEAD	COUNTY OF BARRHEAD NO. UNDEFINED CMA ATHABASCA-BARRHEAD-	TT LOCAL ROAD TRIBUTARY TO PEMBINA RIVER (WATERCRS-	STANDARD BRIDGE	RV 1949 1949	1 4.9	7.2 4.9	28.0 49.0 67.1		50.0 65.9 06-10-2022		2.0
74660 -1	SE SEC 23 TWP 24 RGE 9 W5M EXSHAW TRIBUTARY TO BOW RIVER CULVERT ON HIGHWAY 1, 3 KM SE OF EXSHAW	SOUTHERN REGION CALGARY MD BIGHORN	Alberta Transportation (AIT) CMA28 BANFF-KANANASKIS	RPP-BP 1:02 R1 24.633, 1:02 L1 24.554 TRIBUTARY TO BOW RIVER (WATERCRS-ST)	BRIDGE CULV	RV 1957	1 2020.0	25.6 20.0			44.4 47.2 01-08-2024		4.2
74661 -1	NW SEC 14 TWP 24 RGE 9 W5M EXSHAW WATERCOURSE CULVERT ON HWY 1, 21 KM S OF EXSHAW	SOUTHERN REGION CALGARY MD BIGHORN	Alberta Transportation (AIT) CMA28 BANFF-KANANASKIS	BPR 1:02 R1 23.491, 1:02 L1 23.421 SMITH CK (WATERCRS-ST)	BRIDGE CULV	RV 1957	1 4120.0	27.2			33.3 38.2 01-08-2024		4.0
74662 -1	NW SEC 17 TWP 24 RGE 9 W5M EXSHAW WATERCOURSE CULVERT ON PROVINCIAL HIGHWAY 1 NEAR EXSHAW	SOUTHERN REGION CALGARY MD BIGHORN	Alberta Transportation (AIT) CMA28 BANFF-KANANASKIS	SPE 1:02 R1 18.093, 1:02 L1 17.996 TRIBUTARY TO BOW RIVER (WATERCRS-ST)	BRIDGE CULV	RV 1968	1 2134.0	26.0			44.4 45.8 01-08-2024		2.9
74663 -1	SE SEC 13 TWP 24 RGE 10 W5M CANMORE PIGEON CREEK CULVERT ON PROVINCIAL HIGHWAY 1, AT E BOUNDARY OF CANMORE	SOUTHERN REGION CALGARY MD BIGHORN	Alberta Transportation (AIT) CMA28 BANFF-KANANASKIS	RPP;RPP 1:02 R1 15.559, 1:02 L1 15.479 PIGEON CREEK (WATERCRS-ST)	BRIDGE CULV	RV 1968	2 3600.0	24.2			33.3 39.4 31-07-2024		3.8
74663 SC-3	SW SEC 18 TWP 24 RGE 9 W5M CANMORE PIGEON CREEK CULVERT ON PROVINCIAL HIGHWAY 1, AT E BOUNDARY OF CANMORE	SOUTHERN REGION CALGARY CANMORE	Alberta Transportation (AIT) CMA28 BANFF-KANANASKIS	RPP;RPP RAMP 14-1 E PIGEON CREEK (WATERCRS-ST)	BRIDGE CULV	RV 1968	2 3600.0	7.2			33.3 44.2 31-07-2024		3.6
74663 NC-4	SE SEC 13 TWP 24 RGE 10 W5M CANMORE PIGEON CREEK CULVERT ON PROVINCIAL HIGHWAY 1, AT E BOUNDARY OF CANMORE	SOUTHERN REGION CALGARY MD BIGHORN	Alberta Transportation (AIT) UNDEFINED CMA BANFF-KANANASKIS	RPP;RPP LOCAL ROAD PIGEON CREEK (WATERCRS-ST)	BRIDGE CULV	RV 2013	2 3620.0	11.2			66.7 74.1 31-07-2024		
74664 -1	NW SEC 14 TWP 24 RGE 10 W5M CANMORE STEWART CREEK CULVERT ON HIGHWAY 1, AT E BOUNDARY OF CANMORE	SOUTHERN REGION CALGARY MD BIGHORN	Alberta Transportation (AIT) CMA28 BANFF-KANANASKIS	FP-BP 1:02 R1 12.090, 1:02 L1 12.026 STEWART CREEK (WATERCRS-ST)	BRIDGE CULV	RV 1957	1 1765.0	26.0			55.6 54.3 06-08-2024		2.8
74665 -1	NE SEC 28 TWP 24 RGE 10 W5M CANMORE COUGAR CREEK CULVERT ON HIGHWAY 1, AT CANMORE	SOUTHERN REGION CALGARY CANMORE	Alberta Transportation (AIT) CMA28 BANFF-KANANASKIS	BP 1:02 R1 7.885, 1:02 L1 7.834 TRIBUTARY TO BOW RIVER (WATERCRS-ST)	BRIDGE CULV	RV 1967	1 2591.0	25.0			44.4 44.1 30-07-2024		3.0
74666 -1	NW SEC 23 TWP 64 RGE 25 W4M MEANOOK BOLLOQUE CREEK CULVERT ON PROVINCIAL HIGHWAY 663 NEAR MEANOOK	NORTH CENTRAL REGION ATHABASCA CT ATHABASCA	Alberta Transportation (AIT) CMA10 ATHABASCA-BARRHEAD-	SP 663:02 C1 27.736 BOLLOQUE CREEK (WATERCRS-ST)	BRIDGE CULV	RV 1981	1 2740.0	9.2 -45.0			55.6 59.5 21-03-2023		5.5

		<div>Transportation Infrastructure Management System</div> <div>Bridge Structures Report</div> <div>All 'IN SERVICE' Structures - Sorted By: File Number</div>										2025/03/06	
												Page 364 of 772	
BF	Legal Land Location Structure Name Location Description	Region District Municipality	Managed By CMA Constituency	Span Types Located On Located Over	Structure Type	Usage Yr Built Yr Supstr	No. Spans Pipes Max Span Length Max Pipe Dia	Clear Rdwy Nom Length Skew	Single (t) Semi (t) Train (t)	Stru Suff Insp	Rat. % Rat. % Date	Theor VCL On Meas VCL On	Deck Height Theor VCL Over Meas VCL Over
74667 -1	SW SEC 14 TWP 36 RGE 10 W4M CORONATION COULEE CULVERT ON LOCAL ROAD NEAR CORONATION	CENTRAL REGION HANNA CT PAINTEARTH	COUNTY OF PAINTEARTH NO. UNDEFINED CMA DRUMHELLER-STETTTLER	SP LOCAL ROAD TRIBUTARY TO RIBSTONE CREEK	BRIDGE CULV	RV 1993	1 1810.0	8.2 0.0			77.8 71.9 06-10-2022		7.1
74668 -2	NE SEC 3 TWP 29 RGE 20 W4M DRUMHELLER WATERCOURSE CULVERT ON LOCAL ROAD, 10 KM NW OF DRUMHELLER	CENTRAL REGION HANNA DRUMHELLER	DRUMHELLER UNDEFINED CMA DRUMHELLER-STETTTLER	MP LOCAL ROAD TRIBUTARY TO RED DEER RIVER	BRIDGE CULV	RV 1975	1 2200.0	12.0			77.8 70.6 05-09-2024		3.5
74669 -1	SW SEC 4 TWP 58 RGE 15 W4M ANDREW WATERCOURSE CULVERT ON LOCAL ROAD NEAR ANDREW	CENTRAL REGION VERMILION CT LAMONT	LAMONT COUNTY UNDEFINED CMA FORT SASKATCHEWAN-	SPE LOCAL ROAD TRIBUTARY TO NORTH SASKATCHEWAN	BRIDGE CULV	RV 1956	1 1813.0	5.0 27.0			55.6 53.7 14-07-2022		9.6
74670 -1	NE SEC 17 TWP 27 RGE 22 W4M REDLAND ATUSIS CREEK CULVERT ON LOCAL ROAD NEAR REDLAND	SOUTHERN REGION CALGARY CT WHEATLAND	WHEATLAND COUNTY UNDEFINED CMA OLDS-DIDSBURY-THREE	SP LOCAL ROAD ATUSIS CREEK (WATERCRS-ST)	BRIDGE CULV	RV 1984	1 3400.0	8.0 25.0			77.8 77.4 16-05-2023		5.2
74671 -1	SW SEC 23 TWP 56 RGE 17 W4M WOSTOK WATERCOURSE CULVERT ON LOCAL ROAD NEAR WOSTOK	CENTRAL REGION VERMILION CT LAMONT	LAMONT COUNTY UNDEFINED CMA FORT SASKATCHEWAN-	RPP LOCAL ROAD TRIBUTARY TO EGG CREEK (WATERCRS-ST)	BRIDGE CULV	RV 1953	1 1842.0	6.7 15.0			33.3 40.0 06-11-2023		2.1
74672 -1	SW SEC 4 TWP 31 RGE 18 W4M DELIA WATERCOURSE CULVERT ON LOCAL ROAD NEAR DELIA	CENTRAL REGION HANNA CT STARLAND	STARLAND COUNTY UNDEFINED CMA DRUMHELLER-STETTTLER	SPE LOCAL ROAD WATERCOURSE (WATERCRS-NI)	BRIDGE CULV	RV 1958	1 1540.0	6.0 30.0			55.6 56.6 05-12-2023		7.6
74673 -2	SW SEC 13 TWP 81 RGE 9 W6M BLUEBERRY MT JOSEPHINE CREEK CULVERT ON LOCAL ROAD NEAR BLUEBERRY MT	PEACE REGION GRANDE PRAIRIE CT SADDLE HILLS	SADDLE HILLS COUNTY UNDEFINED CMA CENTRAL PEACE-NOTLEY	MP LOCAL ROAD JOSEPHINE CREEK (WATERCRS-ST)	BRIDGE CULV	RV 2011	1 2700.0	8.0 25.0			77.8 83.7 26-06-2021		
74674 -1	SE SEC 4 TWP 26 RGE 24 W4M ROCKYFORD WID IRRIGATION CANAL CULVERT ON LOCAL ROAD NEAR ROCKYFORD	SOUTHERN REGION CALGARY CT WHEATLAND	WHEATLAND COUNTY UNDEFINED CMA OLDS-DIDSBURY-THREE	MP LOCAL ROAD WID - IRRIGATION C (WATERCRS-IC)	BRIDGE CULV	IC 1994	1 2000.0	8.6 -17.0			77.8 71.4 29-04-2023		4.1
74675 -1	NW SEC 20 TWP 59 RGE 11 W4M ASHMONT WATERCOURSE CULVERT ON LOCAL ROAD NEAR ASHMONT	NORTH CENTRAL REGION ATHABASCA CT ST PAUL	COUNTY OF ST. PAUL NO. 19 UNDEFINED CMA ATHABASCA-BARRHEAD-	MP LOCAL ROAD 3RD ORDER TRIBUTARY TO SADDLELAKE	BRIDGE CULV	RV 2001	1 2000.0	8.0 -15.0			55.6 71.9 04-03-2021		1.8
74677 -2	NW SEC 15 TWP 56 RGE 17 W4M WOSTOK WATERCOURSE CULVERT ON LOCAL ROAD, 1 KM E OF WOSTOK	CENTRAL REGION VERMILION CT LAMONT	LAMONT COUNTY UNDEFINED CMA FORT SASKATCHEWAN-	MP LOCAL ROAD TRIBUTARY TO EGG CREEK (WATERCRS-ST)	BRIDGE CULV	RV 2019	1 1600.0	7.3 11.0			100.0 78.1 10-11-2020		
74678 -1	NW SEC 3 TWP 49 RGE 5 W5M CARNWOOD MODESTE CREEK BRIDGE ON HIGHWAY 39, 25 KM E OF DRAYTON VALLEY	NORTH CENTRAL REGION STONY PLAIN CT BRAZEAU	Alberta Transportation (AIT) CMA11 DRAYTON VALLEY-DEVON	CT 39:06 C1 13.942 MODESTE CREEK (WATERCRS-ST)	MAJOR BRIDGE	RV 1958 1958	3 24.4	11.0 63.4 16.0		28.0 49.0 62.0	50.0 48.3 09-12-2024		9.1
74679 -1	SE SEC 11 TWP 49 RGE 6 W5M CARNWOOD BUCKLAKE CREEK BRIDGE ON HIGHWAY 39, 9 KM W OF CARNWOOD	NORTH CENTRAL REGION STONY PLAIN CT BRAZEAU	Alberta Transportation (AIT) CMA11 DRAYTON VALLEY-DEVON	PO 39:06 C1 5.837 BUCKLAKE CREEK (WATERCRS-ST)	MAJOR BRIDGE	RV 1958 1958	2 23.3	10.3 46.6		42.8 53.4 65.7	33.3 35.8 09-12-2024		7.6
74680 -2	SW SEC 23 TWP 31 RGE 1 W5M DIDSBURY WATERCOURSE CULVERT ON HWY 582, 7 KM E OF DIDSBURY	CENTRAL REGION RED DEER CT MOUNTAIN VIEW	Alberta Transportation (AIT) CMA29 OLDS-DIDSBURY-THREE	SSP 582:02 C1 33.070 TRIBUTARY TO DEADRICK CREEK	BRIDGE CULV	RV 2021	1 1800.0	9.0			100.0 99.3 15-06-2023		
74681 -1	NE SEC 36 TWP 30 RGE 24 W4M THREE HILLS CATTLEPASS CULVERT ON PROVINCIAL HIGHWAY 21 NEAR THREE HILLS	CENTRAL REGION HANNA CT KNEEHILL	Alberta Transportation (AIT) CMA20 OLDS-DIDSBURY-THREE	BP 21:14 C1 25.828 TRAIL-ANIMAL OVER	BRIDGE CULV	SP 1957	1 1974.0	11.0 50.0			66.7 60.2 08-03-2023		6.1
74682 -1	NW SEC 6 TWP 30 RGE 23 W4M CARBON WATERCOURSE CULVERT ON PROVINCIAL HIGHWAY 21 NEAR CARBON	CENTRAL REGION HANNA CT KNEEHILL	Alberta Transportation (AIT) CMA20 OLDS-DIDSBURY-THREE	SPE 21:14 C1 17.667 TRIBUTARY TO KNEEHILLS CREEK	BRIDGE CULV	RV 1957	1 1813.0	9.9 0.0			33.3 41.4 08-03-2023		6.1
74683 -1	NW SEC 31 TWP 29 RGE 23 W4M CARBON CATTLEPASS CULVERT ON PROVINCIAL HIGHWAY 21 NEAR CARBON	CENTRAL REGION HANNA CT KNEEHILL	Alberta Transportation (AIT) CMA20 OLDS-DIDSBURY-THREE	BPR 21:14 C1 16.382 TRAIL-ANIMAL OVER	BRIDGE CULV	SP 1957	1 1800.0	11.0			55.6 62.9 08-03-2023		2.1
74684 -1	SW SEC 10 TWP 56 RGE 14 W4M HAIRY HILL WATERCOURSE CULVERT ON LOCAL ROAD NEAR HAIRY HILL	CENTRAL REGION VERMILION CT TWO HILLS	COUNTY OF TWO HILLS NO. UNDEFINED CMA FORT SASKATCHEWAN-	FP LOCAL ROAD 2ND ORDER TRIBUTARY TO VERMILION	BRIDGE CULV	RV 1957	1 1474.0	7.3 -31.0			77.8 70.6 05-10-2023		1.8
74686 -1	SE SEC 34 TWP 54 RGE 16 W5M EDSON WATERCOURSE CULVERT ON LOCAL ROAD NEAR EDSON	NORTH CENTRAL REGION EDSON CT YELLOWHEAD	YELLOWHEAD COUNTY UNDEFINED CMA WEST YELLOWHEAD	SP LOCAL ROAD 2ND ORDER TRIBUTARY TO MCLEOD RIVER	BRIDGE CULV	RV 1962	1 2120.0	8.0 -10.0			44.4 51.9 06-06-2023		6.1
74687 -1	SW SEC 5 TWP 55 RGE 15 W4M WILLINGDON WATERCOURSE BRIDGE ON LOCAL ROAD NEAR WILLINGDON	CENTRAL REGION VERMILION CT TWO HILLS	COUNTY OF TWO HILLS NO. UNDEFINED CMA FORT SASKATCHEWAN-	PG LOCAL ROAD 3RD ORDER TRIBUTARY TO VERMILION	STANDARD BRIDGE	RV 1958 1958	1 6.1	6.4 6.1 0.0		28.0 49.0 62.0	44.4 60.2 04-10-2023		1.8
74688 -2	NW SEC 9 TWP 8 RGE 5 W5M COLEMAN CROWSNEST RIVER BRIDGE ON LOCAL ROAD, 10 KM W OF COLEMAN	SOUTHERN REGION LETHBRIDGE SPM CROWSNEST PASS	MUNICIPALITY OF UNDEFINED CMA LIVINGSTONE-MACLEOD	SLC LOCAL ROAD CROWSNEST RIVER (WATERCRS-ST)	MAJOR BRIDGE	RV 2015 2015	1 20.0	5.0 20.0 0.0		28.0 49.0 62.0	88.9 65.5 09-11-2022		
74689 -1	SE SEC 31 TWP 25 RGE 27 W4M DELACOUR WID IRRIGATION CANAL CULVERT ON LOCAL ROAD NEAR DELACOUR	SOUTHERN REGION CALGARY CT ROCKY VIEW	ROCKY VIEW COUNTY UNDEFINED CMA AIRDRIE-EAST	SPE LOCAL ROAD WID - IRRIGATION C (WATERCRS-IC)	BRIDGE CULV	IC 1975	1 2744.0	5.8 20.0			66.7 58.0 16-06-2020		3.4

		Transportation Infrastructure Management System										2025/03/06			
		Bridge Structures Report													
		All 'IN SERVICE' Structures - Sorted By: File Number													
														Page 365 of 772	
BF	Legal Land Location Structure Name Location Description	Region District Municipality	Managed By CMA Constituency	Span Types Located On Located Over	Structure Type	Usage Yr Built Yr Supstr	No. Spans Pipes Max Span Length Max Pipe Dia	Clear Rdwy Nom Length Skew	Single (t) Semi (t) Train (t)	Stru Suff Insp	Rat. % Rat. % Date	Theor VCL On Meas VCL On	Deck Height Theor VCL Over Meas VCL Over		
74690 -1	SW SEC 18 TWP 58 RGE 15 W4M ANDREW WATERCOURSE CULVERT ON LOCAL ROAD NEAR ANDREW	CENTRAL REGION VERMILION CT LAMONT	LAMONT COUNTY UNDEFINED CMA FORT SASKATCHEWAN-	FP LOCAL ROAD 2ND ORDER TRIBUTARY TO NORTH	BRIDGE CULV	RV 1958	1 1474.0	6.1 0.0			44.4 45.9 06-11-2023		1.5		
74691 -1	NW SEC 13 TWP 21 RGE 17 W4M ROSEMARY WATERCOURSE CULVERT ON PROVINCIAL HIGHWAY 862 NEAR ROSEMARY	SOUTHERN REGION LETHBRIDGE CT NEWELL	Alberta Transportation (AIT) CMA23 BROOKS-MEDICINE HAT	MP 862:02 C1 1.527 TRIBUTARY TO MATZHIWIN CREEK	BRIDGE CULV	RV 1979	1 2200.0	8.5			33.3 48.6 22-01-2023		3.0		
74692 -1	SW SEC 22 TWP 21 RGE 17 W4M COUNTSS EID IRRIGATION CANAL BRIDGE ON LOCAL ROAD NEAR COUNTESS	SOUTHERN REGION LETHBRIDGE CT NEWELL	COUNTY OF NEWELL UNDEFINED CMA BROOKS-MEDICINE HAT	PG LOCAL ROAD MATZHIWIN CREEK (WATERCRS-ST)	STANDARD BRIDGE	RV 1957 1957	1 6.1	6.4 6.1	28.0 49.0 62.0		50.0 54.7 06-12-2024		2.4		
74693 -1	NW SEC 2 TWP 62 RGE 11 W4M ST. LINA ST LINA CREEK CULVERT ON LOCAL ROAD NEAR ST. LINA	NORTH CENTRAL REGION ATHABASCA CT ST PAUL	COUNTY OF ST. PAUL NO. 19 UNDEFINED CMA ATHABASCA-BARRHEAD-	RPP LOCAL ROAD ST LINA CREEK (WATERCRS-ST)	BRIDGE CULV	RV 1980	1 1842.0	7.0			77.8 79.4 29-09-2020		2.4		
74694 -1	SW SEC 28 TWP 60 RGE 11 W4M ASHMONT WATERCOURSE BRIDGE ON LOCAL ROAD NEAR ASHMONT	NORTH CENTRAL REGION ATHABASCA CT ST PAUL	COUNTY OF ST. PAUL NO. 19 UNDEFINED CMA ATHABASCA-BARRHEAD-	HC LOCAL ROAD TRIBUTARY TO WHITEFISH CREEK	STANDARD BRIDGE	RV 1975 1975	1 8.5	7.3 8.5 -15.0	30.1 52.8 75.4		55.6 71.2 01-09-2022		2.7		
74695 -1	SW SEC 15 TWP 53 RGE 17 W5M EDSON BENCH CREEK BRIDGE ON LOCAL ROAD NEAR EDSON	NORTH CENTRAL REGION EDSON EDSON	EDSON UNDEFINED CMA WEST YELLOWHEAD	GR LOCAL ROAD BENCH CREEK (WATERCRS-ST)	STANDARD BRIDGE	RV 1961 1961	1 6.1	7.3 6.1	24.2 42.4 62.0		66.7 68.5 29-09-2022		3.0		
74696 -1	SW SEC 4 TWP 55 RGE 25 W4M VOLMER DRAINAGE DIT CULVERT ON PROVINCIAL HIGHWAY 37 NEAR VOLMER	NORTH CENTRAL REGION STONY PLAIN CT STURGEON	Alberta Transportation (AIT) CMA09 LAC STE. ANNE-PARKLAND	MP-MP-MP 37:02 C1 40.516 TRIBUTARY TO STURGEON RIVER	BRIDGE CULV	RV 1979	1 1800.0	11.9 -30.0			33.3 41.4 25-03-2024		2.9		
74697 -1	NW SEC 20 TWP 54 RGE 25 W4M ST. ALBERT CARROT CREEK BRIDGE ON LOCAL ROAD NEAR ST. ALBERT	NORTH CENTRAL REGION STONY PLAIN ST. ALBERT	ST. ALBERT UNDEFINED CMA LAC STE. ANNE-PARKLAND	HC LOCAL ROAD 2ND ORDER TRIBUTARY TO STURGEON	STANDARD BRIDGE	RV 1964 1964	1 6.1	7.3 6.1 30.0	28.0 49.0 65.5		44.4 61.5 02-08-2017		2.7		
74705 -1	NE SEC 1 TWP 53 RGE 1 W6M WILD HAY MOBERLY CREEK BRIDGE ON LOCAL ROAD NEAR WILD HAY	NORTH CENTRAL REGION EDSON CT YELLOWHEAD	YELLOWHEAD COUNTY UNDEFINED CMA WEST YELLOWHEAD	TT LOCAL ROAD MOBERLY CREEK (WATERCRS-ST)	STANDARD BRIDGE	RV 1971 1971	1 8.5	6.1 8.5	29.4 51.5 73.5		50.0 54.6 20-10-2020		2.4		
74710 -1	SE SEC 22 TWP 55 RGE 3 W6M ENTRANCE BERLAND RIVER BRIDGE ON HIGHWAY 40, 62 KM NORTH OF ENTRANCE	NORTH CENTRAL REGION EDSON CT YELLOWHEAD	Alberta Transportation (AIT) CMA05 WEST YELLOWHEAD	FC 40:32 C1 18.015 BERLAND RIVER (WATERCRS-ST)	MAJOR BRIDGE	RV 1970 1970	2 22.9	10.4 45.8 15.0	41.2 55.0 69.8		27.8 42.8 27-11-2024		6.1		
74710 BGL-2	SE SEC 22 TWP 55 RGE 3 W6M BERLAND RIVER BRIDGE ON HIGHWAY 40, 62 KM NORTH OF ENTRANCE	NORTH CENTRAL REGION EDSON CT YELLOWHEAD	Alberta Transportation (AIT) CMA05 WEST YELLOWHEAD	BERLAND RIVER (WATERCRS-ST)	GUIDE BANK	1970					44.4 29-07-2021				
74710 BGR-3	SE SEC 22 TWP 55 RGE 3 W6M BERLAND RIVER BRIDGE ON HIGHWAY 40, 62 KM NORTH OF ENTRANCE	NORTH CENTRAL REGION EDSON CT YELLOWHEAD	Alberta Transportation (AIT) CMA05 WEST YELLOWHEAD	BERLAND RIVER (WATERCRS-ST)	GUIDE BANK	1970					77.8 29-07-2021				
74711 -2	SE SEC 25 TWP 78 RGE 1 W6M CODESA FOX CREEK CULVERT ON LOCAL ROAD, 8 KM W OF EAGLESHAM	PEACE REGION GRANDE PRAIRIE CT BIRCH HILLS	BIRCH HILLS COUNTY UNDEFINED CMA CENTRAL PEACE-NOTLEY	SP LOCAL ROAD FOX CREEK (WATERCRS-ST)	BRIDGE CULV	RV 2002	1 4920.0	10.0 -10.0			77.8 79.2 08-09-2022		9.0		
74712 -1	NW SEC 16 TWP 77 RGE 25 W5M EAGLESHAM WATERCOURSE CULVERT ON LOCAL ROAD NEAR EAGLESHAM	PEACE REGION GRANDE PRAIRIE CT BIRCH HILLS	BIRCH HILLS COUNTY UNDEFINED CMA CENTRAL PEACE-NOTLEY	SPE LOCAL ROAD TRIBUTARY TO SMOKY RIVER (WATERCRS-	BRIDGE CULV	RV 1981	1 2877.0	7.0 30.0			77.8 76.9 13-06-2024		3.8		
74714 -1	SE SEC 28 TWP 69 RGE 15 W4M PLAMONDON GOLD RIVER BRIDGE ON HIGHWAY 858, 20 KM N OF PLAMONDON	NORTH CENTRAL REGION ATHABASCA CT LAC LA BICHE	Alberta Transportation (AIT) CMA08 FORT MCMURRAY-LAC LA	SM 858:02 C1 23.569 GOLD RIVER (WATERCRS-ST)	STANDARD BRIDGE	RV 1988 1988	3 10.0	10.1 26.0	28.0 49.0 62.0		50.0 63.1 24-01-2023		4.6		
74717 -1	NW SEC 16 TWP 50 RGE 8 W4M MANNVILLE WATERCOURSE BRIDGE ON LOCAL ROAD NEAR MANNVILLE	CENTRAL REGION VERMILION CT MINBURN	COUNTY OF MINBURN NO. 27 UNDEFINED CMA FORT SASKATCHEWAN-	PG LOCAL ROAD TRIBUTARY TO VERMILION RIVER	STANDARD BRIDGE	RV 1959 1959	1 6.1	7.3 6.1	28.0 49.0 62.0		66.7 69.7 23-09-2023		2.2		
74718 -1	SW SEC 17 TWP 50 RGE 8 W4M MANNVILLE WATERCOURSE BRIDGE ON LOCAL ROAD NEAR MANNVILLE	CENTRAL REGION VERMILION CT MINBURN	COUNTY OF MINBURN NO. 27 UNDEFINED CMA FORT SASKATCHEWAN-	TT LOCAL ROAD TRIBUTARY TO VERMILION RIVER	STANDARD BRIDGE	RV 1929 1929	1 6.1	7.3 6.1	28.0 49.0 67.0		27.8 57.1 24-09-2023		2.1		
74719 -2	SE SEC 6 TWP 73 RGE 21 W5M NEW FISH CK TRIBUTARY TO CLOUSTON CREEK CULVERT ON HIGHWAY 49, 26KM N OF VALLEYVIEW	PEACE REGION GRANDE PRAIRIE MD GREENVIEW	Alberta Transportation (AIT) CMA03 CENTRAL PEACE-NOTLEY	SP 49:12 C1 20.551 TRIBUTARY TO CLOUSTON CREEK	BRIDGE CULV	RV 2001	1 3050.0	12.5 34.0			77.8 76.8 25-05-2023		5.0		
74720 -1	SE SEC 24 TWP 68 RGE 20 W4M PROSPERITY WATERCOURSE CULVERT ON LOCAL ROAD NEAR PROSPERITY	NORTH CENTRAL REGION ATHABASCA CT ATHABASCA	ATHABASCA COUNTY UNDEFINED CMA ATHABASCA-BARRHEAD-	MP LOCAL ROAD TRIBUTARY TO ATHABASCA RIVER	BRIDGE CULV	RV 1983	1 1800.0	7.3			66.7 70.0 03-05-2024		5.0		
74722 -2	SE SEC 5 TWP 49 RGE 7 W5M DRAYTON VALL 2ND ORDER TRIBUTARY TO NORTH SASKATCHEWAN RIVER CULVERT ON HIGHWAY 22, 0.5	NORTH CENTRAL REGION STONY PLAIN DRAYTON VALLEY	Alberta Transportation (AIT) CMA11 DRAYTON VALLEY-DEVON	SP 22:30 C1 10.269 2ND ORDER TRIBUTARY TO NORTH	BRIDGE CULV	RV 2002	1 3050.0	11.4 11.0			66.7 44.1 18-12-2023		12.0		
74723 -1	SW SEC 20 TWP 15 RGE 27 W4M PARKLAND BEA WATERCOURSE CULVERT ON LOCAL ROAD NEAR PARKLAND BEA	SOUTHERN REGION LETHBRIDGE MD WILLOW CREEK	M.D. OF WILLOW CREEK NO. UNDEFINED CMA LIVINGSTONE-MACLEOD	MP LOCAL ROAD 2ND ORDER TRIBUTARY TO MOSQUITO	BRIDGE CULV	RV 1957	1 1520.0	7.9			55.6 63.1 16-11-2021		2.4		

		<div>Transportation Infrastructure Management System</div> <div>Bridge Structures Report</div> <div>All 'IN SERVICE' Structures - Sorted By: File Number</div>										2025/03/06	
												Page 366 of 772	
BF	Legal Land Location Structure Name Location Description	Region District Municipality	Managed By CMA Constituency	Span Types Located On Located Over	Structure Type	Usage Yr Built Yr Supstr	No. Spans Pipes Max Span Length Max Pipe Dia	Clear Rdwy Nom Length Skew	Single (t) Semi (t) Train (t)	Stru Suff Insp	Rat. % Rat. % Date	Theor VCL On Meas VCL On	Deck Height Theor VCL Over Meas VCL Over
74724 -1	SE SEC 13 TWP 19 RGE 27 W4M BLACKIE WATERCOURSE CULVERT ON LOCAL ROAD NEAR BLACKIE	SOUTHERN REGION CALGARY CT FOOTHILLS	FOOTHILLS COUNTY UNDEFINED CMA LIVINGSTONE-MACLEOD	MP LOCAL ROAD TRIBUTARY TO FRANK LAKE (WATERCRS-ST)	BRIDGE CULV	RV 1998	1 2700.0	8.0 15.0		88.9 83.5 23-11-2020			3.7
74725 -1	SE SEC 14 TWP 77 RGE 6 W6M SILVERWOOD WATERCOURSE CULVERT ON LOCAL ROAD NEAR SILVERWOOD	PEACE REGION GRANDE PRAIRIE MD SPIRIT RIVER	M.D. SPIRIT RIVER NO. 133 UNDEFINED CMA CENTRAL PEACE-NOTLEY	SP;MP LOCAL ROAD 2ND ORDER TRIBUTARY TO SPIRIT RIVER	BRIDGE CULV	RV 1957	2 1524.0	5.0		55.6 57.7 17-10-2022			2.4
74726 -2	SW SEC 14 TWP 16 RGE 25 W4M KIRKCALDY WATERCOURSE CULVERT ON LOCAL ROAD NEAR KIRKCALDY	SOUTHERN REGION LETHBRIDGE CT VULCAN	VULCAN COUNTY UNDEFINED CMA CARDSTON-SIKSIKA	MP LOCAL ROAD 2ND ORDER TRIBUTARY TO LONG COULEE	BRIDGE CULV	RV 2011	1 1800.0	8.0 -20.0		55.6 71.6 28-10-2024			
74727 -2	SW SEC 14 TWP 16 RGE 24 W4M KIRKCALDY WATERCOURSE CULVERT ON LOCAL ROAD, 2 KM E OF KIRKCALDY	SOUTHERN REGION LETHBRIDGE CT VULCAN	VULCAN COUNTY UNDEFINED CMA CARDSTON-SIKSIKA	MP LOCAL ROAD 2ND ORDER TRIBUTARY TO LONG COULEE	BRIDGE CULV	RV 2016	1 1800.0	7.0 0.0		100.0 87.0 25-03-2022			
74728 -2	SE SEC 5 TWP 83 RGE 23 W5M GRIMSHAW MCALLISTER CK CULVERT ON HWY 684, 3 km SE OF GRIMSHAW	PEACE REGION PEACE RIVER MD PEACE	Alberta Transportation (AIT) CMA04 PEACE RIVER	SP 684:02 C1 1.792 MCALLISTER CREEK (WATERCRS-ST)	BRIDGE CULV	RV 2013	1 3990.0	9.1 36.0		88.9 89.9 26-01-2023			5.0
74729 -2	SW SEC 32 TWP 82 RGE 23 W5M GRIMSHAW MCALLISTER CREEK BRIDGE ON HWY 684, 6 km SE OF GRIMSHAW	PEACE REGION PEACE RIVER MD PEACE	Alberta Transportation (AIT) CMA04 PEACE RIVER	SLW 684:02 C1 3.198 MCALLISTER CREEK (WATERCRS-ST)	STANDARD BRIDGE	RV 2017 2017	1 10.0	8.9 10.0 -30.0	28.0 49.0 62.0	72.2 70.5 12-06-2024			
74730 -1	SW SEC 14 TWP 18 RGE 25 W4M VULCAN WATERCOURSE CULVERT ON LOCAL ROAD NEAR VULCAN	SOUTHERN REGION LETHBRIDGE CT VULCAN	VULCAN COUNTY UNDEFINED CMA CARDSTON-SIKSIKA	RPP LOCAL ROAD WEST ARROWWOOD CREEK (WATERCRS-ST)	BRIDGE CULV	RV 1958	1 2095.0	8.2 15.0		77.8 72.2 24-10-2024			2.4
74733 -1	NE SEC 27 TWP 57 RGE 25 W4M LEGAL WATERCOURSE CULVERT ON LOCAL ROAD NEAR LEGAL	NORTH CENTRAL REGION STONY PLAIN CT STURGEON	STURGEON COUNTY UNDEFINED CMA MORINVILLE-ST. ALBERT	SPE LOCAL ROAD 2ND ORDER TRIBUTARY TO REDWATER	BRIDGE CULV	RV 1957	1 1502.0	6.8		66.7 56.6 18-06-2024			3.0
74734 -2	SW SEC 5 TWP 56 RGE 24 W4M MORINVILLE TRIBUTARY TO STURGEON RIVER BRIDGE ON HIGHWAY 642, 6 KM E OF MORINVILLE	NORTH CENTRAL REGION STONY PLAIN CT STURGEON	Alberta Transportation (AIT) CMA09 MORINVILLE-ST. ALBERT	MP;MP 642:04 C1 20.100 TRIBUTARY TO STURGEON RIVER	BRIDGE CULV	RV 2006	2 2000.0	13.4 0.0		77.8 74.5 11-10-2024			
74735 -1	SW SEC 7 TWP 58 RGE 25 W4M LEGAL WATERCOURSE CULVERT ON LOCAL ROAD NEAR LEGAL	NORTH CENTRAL REGION ATHABASCA CT WESTLOCK	WESTLOCK COUNTY UNDEFINED CMA LAC STE. ANNE-PARKLAND	RPP LOCAL ROAD 2ND ORDER TRIBUTARY TO REDWATER	BRIDGE CULV	RV 1957	1 1790.0	6.6		44.4 58.1 17-07-2020			2.1
74736 -1	SW SEC 16 TWP 38 RGE 27 W4M RED DEER PIPER CREEK BRIDGE ON LOCAL ROAD, AT RED DEER	CENTRAL REGION RED DEER RED DEER	RED DEER UNDEFINED CMA RED DEER-SOUTH	PG LOCAL ROAD PIPER CREEK (WATERCRS-ST)	STANDARD BRIDGE	RV 1957 1957	1 8.5	7.3 8.5 -30.0	28.0 49.0 62.0				2.1
74737 -1	SE SEC 3 TWP 48 RGE 4 W5M BRETON WATERCOURSE CULVERT ON PROVINCIAL HIGHWAY 616 NEAR BRETON	NORTH CENTRAL REGION STONY PLAIN CT BRAZEAU	Alberta Transportation (AIT) CMA11 DRAYTON VALLEY-DEVON	MP 616:02 C1 28.146 TRIBUTARY TO POPLAR CREEK (WATERCRS-	BRIDGE CULV	RV 1983	1 1600.0	8.8 -20.0		55.6 49.5 26-06-2024			3.4
74738 -1	SW SEC 17 TWP 48 RGE 24 W4M KAVANAGH WATERCOURSE CULVERT ON PROVINCIAL HIGHWAY 616 NEAR KAVANAGH	NORTH CENTRAL REGION STONY PLAIN CT LEDUC	Alberta Transportation (AIT) CMA11 MASKWACIS-WETASKIWIN	SP 616:10 C1 0.697 2ND ORDER TRIBUTARY TO PIPESTONE	BRIDGE CULV	RV 1987	1 1810.0	9.0 -32.0		77.8 73.9 26-06-2024			4.5
74739 -1	SW SEC 25 TWP 4 RGE 29 W4M TWIN BUTTE CPR OVERPASS ON HIGHWAY 505, 27 KM SE OF PINCHER CREEK	SOUTHERN REGION LETHBRIDGE MD PINCHER CREEK	Alberta Transportation (AIT) CMA26 LIVINGSTONE-MACLEOD	HC 505:02 C1 8.268 RAILWAY CPR	STANDARD BRIDGE	RO 1964 1964	6 11.6	9.4 51.7 -45.0	28.0 49.0 65.5	44.4 56.2 24-01-2022			7.9 6.9
74740 -1	NW SEC 20 TWP 104 RGE 14 W5M LA CRETE BEAR RIVER BRIDGE ON LOCAL ROAD, 5 KM E OF BUFFALO HEAD PRAIRIE	PEACE REGION PEACE RIVER CT MACKENZIE	MACKENZIE COUNTY UNDEFINED CMA PEACE RIVER	SC LOCAL ROAD BEAR RIVER (WATERCRS-ST)	STANDARD BRIDGE	RV 2000 2000	3 12.0	8.0 36.0	28.0 49.0 62.0	72.2 73.9 15-07-2022			6.1
74741 -1	NE SEC 28 TWP 51 RGE 20 W4M DEVILLE WATERCOURSE CULVERT ON PROVINCIAL HIGHWAY 630 NEAR DEVILLE	NORTH CENTRAL REGION STONY PLAIN CT STRATHCONA	Alberta Transportation (AIT) CMA09 STRATHCONA-SHERWOOD	MP 630:02 C1 26.372 TRIBUTARY TO HASTINGS CREEK	BRIDGE CULV	RV 1957	1 1500.0	9.7 40.0		33.3 39.4 03-03-2023			2.4
74742 -1	SW SEC 2 TWP 79 RGE 6 W6M SPIRIT RIVER WATERCOURSE CULVERT ON LOCAL ROAD NEAR SPIRIT RIVER	PEACE REGION GRANDE PRAIRIE MD SPIRIT RIVER	M.D. SPIRIT RIVER NO. 133 UNDEFINED CMA CENTRAL PEACE-NOTLEY	FP LOCAL ROAD TRIBUTARY TO DUNVEGAN CREEK	BRIDGE CULV	RV 1957	1 1474.0	6.8		55.6 63.3 25-06-2020			
74743 -1	SW SEC 34 TWP 78 RGE 6 W6M SPIRIT RIVER WATERCOURSE CULVERT ON LOCAL ROAD NEAR SPIRIT RIVER	PEACE REGION GRANDE PRAIRIE MD SPIRIT RIVER	M.D. SPIRIT RIVER NO. 133 UNDEFINED CMA CENTRAL PEACE-NOTLEY	MP;MP LOCAL ROAD TRIBUTARY TO DUNVEGAN CREEK	BRIDGE CULV	RV 2002	2 900.0	8.0		55.6 59.6 25-06-2020			1.8
74744 -1	SW SEC 35 TWP 32 RGE 3 W5M OLDS WATERCOURSE CULVERT ON PROVINCIAL HIGHWAY 766 NEAR OLDS	CENTRAL REGION RED DEER CT MOUNTAIN VIEW	Alberta Transportation (AIT) CMA29 OLDS-DIDSBURY-THREE	MP 766:06 C1 13.573 TRIBUTARY TO DOGPOUND CREEK	BRIDGE CULV	RV 1992	1 1800.0	8.2 -20.0		55.6 63.3 22-10-2021			2.6
74745 -1	NW SEC 8 TWP 78 RGE 26 W5M EAGLESHAM FOX CREEK BRIDGE ON LOCAL ROAD NEAR EAGLESHAM	PEACE REGION GRANDE PRAIRIE CT BIRCH HILLS	BIRCH HILLS COUNTY UNDEFINED CMA CENTRAL PEACE-NOTLEY	HC LOCAL ROAD FOX CREEK (WATERCRS-ST)	STANDARD BRIDGE	RV 1965 1965	1 6.1	7.3 6.1	28.0 49.0 65.5	50.0 62.3 13-06-2024			2.7
74746 -1	NE SEC 23 TWP 80 RGE 12 W6M BONANZA WATERCOURSE CULVERT ON PROVINCIAL HIGHWAY 681 NEAR BONANZA	PEACE REGION GRANDE PRAIRIE CT SADDLE HILLS	Alberta Transportation (AIT) CMA05 CENTRAL PEACE-NOTLEY	SPE 681:02 C1 4.360 TRIBUTARY TO POUCE COUPE RIVER	BRIDGE CULV	RV 1986	1 2123.0	8.6 38.0		66.7 62.1 18-11-2021			8.0

		Transportation Infrastructure Management System										2025/03/06			
		Bridge Structures Report													
		All 'IN SERVICE' Structures - Sorted By: File Number													
														Page 367 of 772	
BF	Legal Land Location Structure Name Location Description	Region District Municipality	Managed By CMA Constituency	Span Types Located On Located Over	Structure Type	Usage Yr Built Yr Supstr	No. Spans Pipes Max Span Length Max Pipe Dia	Clear Rdwy Nom Length Skew	Single (t) Semi (t) Train (t)	Stru Suff Insp	Rat. % Rat. % Date	Theor VCL On Meas VCL On	Deck Height Theor VCL Over Meas VCL Over		
74747 -1	SW SEC 16 TWP 77 RGE 5 W6M SILVERWOOD WATERCOURSE CULVERT ON LOCAL ROAD NEAR SILVERWOOD	PEACE REGION GRANDE PRAIRIE MD SPIRIT RIVER	M.D. SPIRIT RIVER NO. 133 UNDEFINED CMA CENTRAL PEACE-NOTLEY	RPP;MP LOCAL ROAD 2ND ORDER TRIBUTARY TO SADDLE BURNT	BRIDGE CULV	RV 1958	2 1842.0	7.3			44.4 52.1 17-10-2022		2.4		
74748 -1	SW SEC 3 TWP 77 RGE 5 W6M RYCROFT BRAEBURN CREEK BRIDGE ON LOCAL ROAD NEAR RYCROFT	PEACE REGION GRANDE PRAIRIE MD SPIRIT RIVER	M.D. SPIRIT RIVER NO. 133 UNDEFINED CMA CENTRAL PEACE-NOTLEY	PG LOCAL ROAD BRAEBURN CREEK (WATERCRS-ST)	STANDARD BRIDGE	RV 1958 1958	3 8.5	8.2 25.5	28.0 49.0 62.0	50.0 66.6 04-08-2021			4.6		
74749 -1	SW SEC 23 TWP 76 RGE 2 W6M PEORIA WATERCOURSE CULVERT ON LOCAL ROAD NEAR PEORIA	PEACE REGION GRANDE PRAIRIE CT BIRCH HILLS	BIRCH HILLS COUNTY UNDEFINED CMA CENTRAL PEACE-NOTLEY	SPE-SPE LOCAL ROAD TRIBUTARY TO BAD HEART RIVER	BRIDGE CULV	RV 1958	1 2123.0	7.0			33.3 30.6 15-06-2024		7.0		
74752 -1	SW SEC 5 TWP 56 RGE 24 W4M MORINVILLE WATERCOURSE CULVERT ON LOCAL ROAD NEAR MORINVILLE	NORTH CENTRAL REGION STONY PLAIN CT STURGEON	STURGEON COUNTY UNDEFINED CMA MORINVILLE-ST. ALBERT	RPP LOCAL ROAD TRIBUTARY TO STURGEON RIVER	BRIDGE CULV	RV 1957	1 1778.0	7.2 -10.0			44.4 57.5 25-06-2020		2.1		
74753 -1	NW SEC 19 TWP 56 RGE 25 W4M MEARNS WATERCOURSE CULVERT ON LOCAL ROAD NEAR MEARNS	NORTH CENTRAL REGION STONY PLAIN CT STURGEON	STURGEON COUNTY UNDEFINED CMA LAC STE. ANNE-PARKLAND	MP LOCAL ROAD TRIBUTARY TO LITTLE EGG CREEK	BRIDGE CULV	RV 1987	1 2700.0	8.0			77.8 81.6 28-05-2024		2.8		
74754 -1	SW SEC 24 TWP 69 RGE 22 W5M VALLEYVIEW TOM CREEK BRIDGE ON LOCAL ROAD NEAR VALLEYVIEW	PEACE REGION GRANDE PRAIRIE MD GREENVIEW	M.D. OF GREENVIEW NO. 16 UNDEFINED CMA CENTRAL PEACE-NOTLEY	PG LOCAL ROAD HUGGARD CK (WATERCRS-ST)	STANDARD BRIDGE	RV 1958 1958	3 8.5	7.3 25.5 0.0	28.0 49.0 62.0	38.9 41.4 19-11-2024			5.8		
74756 -1	NW SEC 13 TWP 68 RGE 18 W4M GRASSLAND WATERCOURSE CULVERT ON LOCAL ROAD NEAR GRASSLAND	NORTH CENTRAL REGION ATHABASCA CT ATHABASCA	ATHABASCA COUNTY UNDEFINED CMA ATHABASCA-BARRHEAD-	SP LOCAL ROAD TRIBUTARY TO PINE CREEK (WATERCRS-ST)	BRIDGE CULV	RV 1910	1 2300.0	6.1			55.6 59.6 12-09-2023		1.8		
74757 -1	SW SEC 17 TWP 69 RGE 21 W4M BIG COULEE DEEP CREEK CULVERT ON LOCAL ROAD NEAR BIG COULEE	NORTH CENTRAL REGION ATHABASCA CT ATHABASCA	ATHABASCA COUNTY UNDEFINED CMA ATHABASCA-BARRHEAD-	SP LOCAL ROAD DEEP CREEK (WATERCRS-ST)	BRIDGE CULV	RV 1984	1 3670.0	9.0 45.0			77.8 72.8 04-06-2021		4.6		
74759 -1	SE SEC 2 TWP 65 RGE 24 W4M MEANOOK WATERCOURSE CULVERT ON PROVINCIAL HIGHWAY 663 NEAR MEANOOK	NORTH CENTRAL REGION ATHABASCA CT ATHABASCA	Alberta Transportation (AIT) CMA10 ATHABASCA-BARRHEAD-	MP;MP 663:02 C1 41.337 MUSKEG CREEK (WATERCRS-ST)	BRIDGE CULV	RV 1982	2 1600.0	9.5			44.4 45.2 21-03-2023		3.3		
74760 -1	SW SEC 23 TWP 67 RGE 19 W4M GRASSLAND WATERCOURSE CULVERT ON LOCAL ROAD NEAR GRASSLAND	NORTH CENTRAL REGION ATHABASCA CT ATHABASCA	ATHABASCA COUNTY UNDEFINED CMA ATHABASCA-BARRHEAD-	MP LOCAL ROAD TRIBUTARY TO PINE CREEK (WATERCRS-ST)	BRIDGE CULV	RV 1957	1 1524.0	7.9 0.0			33.3 51.2 01-08-2021		2.4		
74761 -1	SW SEC 23 TWP 63 RGE 24 W4M PERRYVALE WATERCOURSE CULVERT ON LOCAL ROAD NEAR PERRYVALE	NORTH CENTRAL REGION ATHABASCA CT ATHABASCA	ATHABASCA COUNTY UNDEFINED CMA ATHABASCA-BARRHEAD-	FP LOCAL ROAD 2ND ORDER TRIBUTARY TO DAPP CREEK	BRIDGE CULV	RV 1957	1 1475.0	7.3 -30.0			44.4 59.7 22-09-2023		1.8		
74762 -1	SW SEC 33 TWP 10 RGE 16 W4M TABER TID CANAL CULVERT ON HIGHWAY 36, 6 KM N OF TABER	SOUTHERN REGION LETHBRIDGE MD TABER	Alberta Transportation (AIT) CMA24 TABER-WARNER	RPB 36:04 C1 8.225 TID - IRRIGATION C (WATERCRS-IC)	BRIDGE CULV	IC 1988	1 3050.0	11.5 30.0			77.8 71.5 23-02-2024		2.8		
74763 -1	SE SEC 4 TWP 11 RGE 16 W4M TABER TID IRRIGATION CANAL CULVERT ON PROVINCIAL HIGHWAY 36 NEAR TABER	SOUTHERN REGION LETHBRIDGE MD TABER	Alberta Transportation (AIT) CMA24 TABER-WARNER	MP 36:04 C1 9.869 TID - IRRIGATION C (WATERCRS-IC)	BRIDGE CULV	IC 1998	1 1800.0	19.0			77.8 79.8 23-02-2024		3.0		
74764 -1	SE SEC 27 TWP 11 RGE 16 W4M TABER CATTLEPASS ON HIGHWAY 36, 14 KM N OF TABER	SOUTHERN REGION LETHBRIDGE MD TABER	Alberta Transportation (AIT) CMA24 TABER-WARNER	BP 36:04 C1 17.297 TRAIL-ANIMAL OVER SP	BRIDGE CULV	SP 1957	1 2440.0	11.3			66.7 67.8 23-02-2024		3.0		
74765 -1	SE SEC 28 TWP 64 RGE 22 W4M COLINTON COLINTON CREEK CULVERT ON LOCAL ROAD NEAR COLINTON	NORTH CENTRAL REGION ATHABASCA CT ATHABASCA	ATHABASCA COUNTY UNDEFINED CMA ATHABASCA-BARRHEAD-	MP LOCAL ROAD COLINTON CREEK (WATERCRS-ST)	BRIDGE CULV	RV 1989	1 2400.0	8.0			77.8 72.9 22-09-2023		3.7		
74766 -1	SE SEC 2 TWP 12 RGE 16 W4M VAUXHALL EXPANSE COUL CULVERT ON PROVINCIAL HIGHWAY 36 NEAR VAUXHALL	SOUTHERN REGION LETHBRIDGE MD TABER	Alberta Transportation (AIT) CMA24 CARDSTON-SIKSIKA	SSP;MP 36:04 C1 20.835 EXPANSE COULEE (WATERCRS-ST)	BRIDGE CULV	RV 1957	2 1800.0	11.4 -30.0			55.6 58.8 24-02-2024				
74767 -1	NE SEC 31 TWP 66 RGE 18 W4M DONATVILLE WATERCOURSE CULVERT ON LOCAL ROAD NEAR DONATVILLE	NORTH CENTRAL REGION ATHABASCA CT ATHABASCA	ATHABASCA COUNTY UNDEFINED CMA ATHABASCA-BARRHEAD-	MP LOCAL ROAD TRIBUTARY TO PINE CREEK (WATERCRS-ST)	BRIDGE CULV	RV 1984	1 1800.0	7.3 45.0			55.6 68.7 11-08-2022		3.0		
74768 -1	SE SEC 2 TWP 12 RGE 16 W4M VAUXHALL CATTLEPASS CULVERT ON PROVINCIAL HIGHWAY 36 NEAR VAUXHALL	SOUTHERN REGION LETHBRIDGE MD TABER	Alberta Transportation (AIT) CMA24 CARDSTON-SIKSIKA	BP 36:04 C1 20.990 TRAIL-ANIMAL OVER SP	BRIDGE CULV	SP 1957	1 1830.0	11.7			77.8 79.8 24-02-2024		3.0		
74770 -1	SW SEC 35 TWP 12 RGE 16 W4M VAUXHALL EXPANSE COULEE CULVERT ON HIGHWAY 36, 3 KM S OF VAUXHALL	SOUTHERN REGION LETHBRIDGE MD TABER	Alberta Transportation (AIT) CMA24 CARDSTON-SIKSIKA	CP 36:04 C1 30.239 TRIBUTARY TO EXPANSE COULEE	BRIDGE CULV	RV 1987	1 1500.0	11.0 20.0			77.8 73.4 24-02-2024		5.6		
74771 -1	SW SEC 23 TWP 28 RGE 22 W4M HESKETH COULEE CULVERT ON LOCAL ROAD NEAR HESKETH	CENTRAL REGION HANNA CT KNEEHILL	KNEEHILL COUNTY UNDEFINED CMA OLDS-DIDSBURY-THREE	MP LOCAL ROAD ATUSIS CREEK (WATERCRS-ST)	BRIDGE CULV	RV 1992	1 1800.0	8.5 23.0			77.8 71.0 16-06-2021		3.2		
74772 -1	NW SEC 15 TWP 28 RGE 22 W4M CARBON WATERCOURSE CULVERT ON LOCAL ROAD NEAR CARBON	CENTRAL REGION HANNA CT KNEEHILL	KNEEHILL COUNTY UNDEFINED CMA OLDS-DIDSBURY-THREE	RPP LOCAL ROAD ATUSIS CREEK (WATERCRS-ST)	BRIDGE CULV	RV 1957	1 1864.0	6.4			77.8 73.3 15-05-2024		1.8		

		Transportation Infrastructure Management System Bridge Structures Report All 'IN SERVICE' Structures - Sorted By: File Number										2025/03/06	
												Page 368 of 772	
BF	Legal Land Location Structure Name Location Description	Region District Municipality	Managed By CMA Constituency	Span Types Located On Located Over	Structure Type	Usage Yr Built Yr Supstr	No. Spans Pipes Max Span Length Max Pipe Dia	Clear Rdwy Nom Length Skew	Single (t) Semi (t) Train (t)	Stru Suff Insp	Rat. % Rat. % Date	Theor VCL On Meas VCL On	Deck Height Theor VCL Over Meas VCL Over
74773 -1	SW SEC 17 TWP 28 RGE 22 W4M HESKETH ATUSIS CREEK CULVERT ON LOCAL ROAD NEAR HESKETH	CENTRAL REGION HANNA CT KNEEHILL	KNEEHILL COUNTY UNDEFINED CMA OLDS-DIDSBURY-THREE	MP LOCAL ROAD TRIBUTARY TO ATUSIS CREEK (WATERCRS-	BRIDGE CULV	RV 1996	1 1800.0	8.4 14.0			77.8 69.6 15-06-2021		
74774 -1	SW SEC 28 TWP 29 RGE 22 W4M CARBON COULEE CULVERT ON HWY 575, 10 KM NE OF CARBON	CENTRAL REGION HANNA CT KNEEHILL	Alberta Transportation (AIT) CMA21 OLDS-DIDSBURY-THREE	MP 575:04 C1 13.905 TRIBUTARY TO KNEEHILLS CREEK	BRIDGE CULV	RV 1957	1 1100.0	8.5 40.0			44.4 46.4 19-11-2023		15.5
74775 -1	NE SEC 22 TWP 27 RGE 21 W4M ROSEBUD COULEE CULVERT ON LOCAL ROAD NEAR ROSEBUD	CENTRAL REGION HANNA CT KNEEHILL	KNEEHILL COUNTY UNDEFINED CMA OLDS-DIDSBURY-THREE	SPE LOCAL ROAD TRIBUTARY TO ROSEBUD RIVER	BRIDGE CULV	RV 1957	1 2141.0	6.0 -35.0			22.2 27.8 03-05-2024		4.9
74776 -1	SW SEC 4 TWP 76 RGE 21 W5M GUY WATERCOURSE BRIDGE ON LOCAL ROAD NEAR GUY	PEACE REGION PEACE RIVER MD SMOKY RIVER	M.D. OF SMOKY RIVER NO. UNDEFINED CMA CENTRAL PEACE-NOTLEY	HC LOCAL ROAD TRIBUTARY TO LITTLE SMOKY RIVER	STANDARD BRIDGE	RV 1963 1963	1 6.1	7.3 6.1 45.0	28.0 49.0 65.5		44.4 55.5 02-08-2023		2.4
74777 -1	SE SEC 1 TWP 75 RGE 23 W5M WHITEMUD WHITEMUD CREEK CULVERT ON PROVINCIAL HIGHWAY 676 NEAR WHITEMUD	PEACE REGION PEACE RIVER MD SMOKY RIVER	Alberta Transportation (AIT) CMA03 CENTRAL PEACE-NOTLEY	MP 676:04 C1 9.749 TRIBUTARY TO WHITE MUD CK (WATERCRS-	BRIDGE CULV	RV 1982	1 2200.0	8.3			55.6 54.2 16-02-2024		2.3
74778 -2	SW SEC 10 TWP 20 RGE 14 W4M DUCHESS WATERCOURSE CULVERT ON LOCAL ROAD NEAR DUCHESS	SOUTHERN REGION LETHBRIDGE CT NEWELL	COUNTY OF NEWELL UNDEFINED CMA BROOKS-MEDICINE HAT	MP LOCAL ROAD TRIBUTARY TO SPRING HILL CANAL	BRIDGE CULV	RV 2006	1 2400.0	9.0			100.0 25-04-2006		3.0
74780 -1	SW SEC 13 TWP 23 RGE 24 W4M NAMAKA WATERCOURSE CULVERT ON LOCAL ROAD NEAR NAMAKA	SOUTHERN REGION CALGARY CT WHEATLAND	WHEATLAND COUNTY UNDEFINED CMA CARDSTON-SIKSIKA	RPP LOCAL ROAD TRIBUTARY TO NAMAKA LAKE (WATERCRS-	BRIDGE CULV	RV 1957	1 1842.0	6.2			55.6 64.6 01-02-2022		1.9
74781 -2	SE SEC 6 TWP 43 RGE 10 W4M HARDISTY GOOSE CREEK CULVERT ON LOCAL ROAD NEAR HARDISTY	CENTRAL REGION VERMILION CT FLAGSTAFF	FLAGSTAFF COUNTY UNDEFINED CMA CAMROSE	MP LOCAL ROAD TRIBUTARY TO IRON CREEK (WATERCRS-ST)	BRIDGE CULV	RV 2006	1 2700.0	8.0			55.6 70.2 21-05-2021		
74782 -2	SE SEC 5 TWP 32 RGE 4 W5M WESTWARD HO WATERCOURSE CULVERT ON LOCAL ROAD NEAR WESTWARD HO	CENTRAL REGION RED DEER CT MOUNTAIN VIEW	MOUNTAIN VIEW COUNTY UNDEFINED CMA RIMBEY-ROCKY MOUNTAIN	MP LOCAL ROAD TRIBUTARY TO LITTLE RED DEER RIVER	BRIDGE CULV	RV 2007	1 1400.0	9.3			88.9 82.5 04-08-2023		3.0
74783 -1	NW SEC 28 TWP 13 RGE 28 W4M STAVELY WATERCOURSE BRIDGE ON LOCAL ROAD NEAR STAVELY	SOUTHERN REGION LETHBRIDGE MD WILLOW CREEK	M.D. OF WILLOW CREEK NO. UNDEFINED CMA LIVINGSTONE-MACLEOD	PG LOCAL ROAD TRIBUTARY TO WILLOW CREEK (WATERCRS-	STANDARD BRIDGE	RV 1957 1957	1 6.1	7.3 6.1	28.0 49.0 62.0		50.0 62.7 12-11-2021		2.4
74784 -1	NW SEC 2 TWP 32 RGE 12 W4M RICHDALE WATERCOURSE BRIDGE ON LOCAL ROAD NEAR RICHDALE	CENTRAL REGION HANNA SPECIAL AREA 2	Municipal Services Branch UNDEFINED CMA DRUMHELLER-STETTTLER	PGO LOCAL ROAD TRIBUTARY TO BERRY CREEK (WATERCRS-	STANDARD BRIDGE	RV 1957 1957	1 6.1	9.1 6.1 0.0	28.0 49.0 66.7		55.6 66.0 25-11-2021		2.0
74785 -2	NW SEC 15 TWP 12 RGE 1 W4M WALSH WATERCOURSE CULVERT ON LOCAL ROAD NEAR WALSH	SOUTHERN REGION LETHBRIDGE CT CYPRESS	CYPRESS COUNTY UNDEFINED CMA CYPRESS-MEDICINE HAT	MP;MP LOCAL ROAD TRIBUTARY TO MACKAY CK (WATERCRS-ST)	BRIDGE CULV	RV 2007	2 1200.0	10.0 0.0			77.8 82.5 18-09-2023		
74786 -1	NW SEC 4 TWP 12 RGE 2 W4M IRVINE WATERCOURSE CULVERT ON LOCAL ROAD NEAR IRVINE	SOUTHERN REGION LETHBRIDGE CT CYPRESS	CYPRESS COUNTY UNDEFINED CMA CYPRESS-MEDICINE HAT	RPP LOCAL ROAD 2ND ORDER TRIBUTARY TO MACKAY CREEK	BRIDGE CULV	RV 1958	1 2121.0	4.5			77.8 73.8 01-06-2024		1.8
74787 -1	SW SEC 24 TWP 9 RGE 1 W4M WALSH WATERCOURSE CULVERT ON LOCAL ROAD NEAR WALSH	SOUTHERN REGION LETHBRIDGE CT CYPRESS	CYPRESS COUNTY UNDEFINED CMA CYPRESS-MEDICINE HAT	RPP LOCAL ROAD TRIBUTARY TO MACKAY CREEK (WATERCRS-	BRIDGE CULV	RV 1958	1 1843.0	7.8 0.0			55.6 57.5 22-09-2023		2.4
74788 -1	SW SEC 3 TWP 10 RGE 1 W4M ELKWATER WATERCOURSE CULVERT ON PROVINCIAL HIGHWAY 515 NEAR ELKWATER	SOUTHERN REGION LETHBRIDGE CT CYPRESS	Alberta Transportation (AIT) CMA23 CYPRESS-MEDICINE HAT	SPE 515:02 C1 19.522 TRIBUTARY TO MACKAY CREEK (WATERCRS-	BRIDGE CULV	RV 1958	1 2135.0	10.0			66.7 66.0 17-11-2021		3.7
74790 -1	SW SEC 20 TWP 9 RGE 10 W4M BOW ISLAND WATERCOURSE CULVERT ON LOCAL ROAD NEAR BOW ISLAND	SOUTHERN REGION LETHBRIDGE CT FORTY MILE	COUNTY OF FORTY MILE NO. UNDEFINED CMA TABER-WARNER	RPP LOCAL ROAD TRIBUTARY TO YELLOW LAKE (WATERCRS-	BRIDGE CULV	RV 1957	1 1842.0	7.6			44.4 57.8 25-07-2022		2.4
74791 -1	SW SEC 25 TWP 9 RGE 9 W4M BOW ISLAND WATERCOURSE CULVERT ON LOCAL ROAD NEAR BOW ISLAND	SOUTHERN REGION LETHBRIDGE CT FORTY MILE	COUNTY OF FORTY MILE NO. UNDEFINED CMA TABER-WARNER	SPE LOCAL ROAD TRIBUTARY TO SEVEN PERSONS CREEK	BRIDGE CULV	RV 1957	1 2433.0	8.0			33.3 54.8 20-07-2022		4.3
74792 -1	SE SEC 5 TWP 8 RGE 11 W4M FOREMOST WATERCOURSE CULVERT ON LOCAL ROAD NEAR FOREMOST	SOUTHERN REGION LETHBRIDGE CT FORTY MILE	COUNTY OF FORTY MILE NO. UNDEFINED CMA TABER-WARNER	RPP LOCAL ROAD TRIBUTARY TO YELLOW LAKE (WATERCRS-	BRIDGE CULV	RV 1957	1 1842.0	7.5			66.7 72.3 31-03-2021		2.4
74793 -1	SW SEC 28 TWP 10 RGE 10 W4M BOW ISLAND WATERCOURSE CULVERT ON LOCAL ROAD NEAR BOW ISLAND	SOUTHERN REGION LETHBRIDGE CT FORTY MILE	COUNTY OF FORTY MILE NO. UNDEFINED CMA TABER-WARNER	FP LOCAL ROAD 2ND ORDER TRIBUTARY TO CHERRY COULEE	BRIDGE CULV	RV 1958	1 1474.0	8.0 0.0			44.4 40.7 07-10-2021		1.8
74795 -1	SW SEC 20 TWP 39 RGE 16 W4M GADSBY PAINTEARTH C CULVERT ON LOCAL ROAD NEAR GADSBY	CENTRAL REGION HANNA CT STETTTLER	COUNTY OF STETTTLER NO. 6 UNDEFINED CMA DRUMHELLER-STETTTLER	SP LOCAL ROAD PAINTEARTH CREEK (WATERCRS-ST)	BRIDGE CULV	RV 1963	1 2120.0	7.3			33.3 47.2 28-01-2021		
74796 -1	SE SEC 28 TWP 28 RGE 19 W4M ROSEDALE RED DEER RIVER PEDESTRIAN BRIDGE, AT N BOUNDARY OF ROSEDALE	CENTRAL REGION HANNA DRUMHELLER	DRUMHELLER UNDEFINED CMA DRUMHELLER-STETTTLER	SSS TRAIL-PED ON 50000 FB RED DEER RIVER (WATERCRS-ST)	MAJOR BRIDGE	FB 1930 1930	1 125.3	1.2 125.3 0.0			66.7 78.0 21-12-2024		

Alberta

Transportation

Transportation Infrastructure Management System


Bridge Structures Report


All 'IN SERVICE' Structures - Sorted By: File Number


2025/03/06


Page 369 of 772


BF	Legal Land Location Structure Name Location Description	Region District Municipality	Managed By CMA Constituency	Span Types Located On Located Over	Structure Type	Usage Yr Built Yr Supstr	No. Spans Pipes Max Span Length Max Pipe Dia	Clear Rdwy Nom Length Skew	Single (t) Semi (t) Train (t)	Stru Suff Insp	Rat. % Rat. % Date	Theor VCL On Meas VCL On	Deck Height Theor VCL Over Meas VCL Over
74797 S-1	SW SEC 30 TWP 73 RGE 5 W6M SEXSMITH WATERCOURSE CULVERT ON PROVINCIAL HIGHWAY 2, AT E BDY OF SEXSMITH	PEACE REGION GRANDE PRAIRIE SEXSMITH	Alberta Transportation (AIT) CMA05 GRANDE PRAIRIE-WAPITI	MP 2:72 R1 15.491 TRIBUTARY TO KLESKUN CREEK	BRIDGE CULV	RV 1985	1 2400.0	15.9			44.4 56.3 20-12-2023		3.9
74797 N-2	SW SEC 30 TWP 73 RGE 5 W6M SEXSMITH WATERCOURSE CULVERT ON PROVINCIAL HIGHWAY 2, AT E BDY OF SEXSMITH	PEACE REGION GRANDE PRAIRIE SEXSMITH	Alberta Transportation (AIT) CMA05 GRANDE PRAIRIE-WAPITI	MP 2:72 L1 15.469 TRIBUTARY TO KLESKUN CREEK	BRIDGE CULV	RV 2008	1 2700.0	15.9			77.8 72.6 20-12-2023		3.7
74798 -1	NW SEC 34 TWP 61 RGE 2 W5M SHOAL CREEK WATERCOURSE CULVERT ON LOCAL ROAD NEAR SHOAL CREEK	NORTH CENTRAL REGION ATHABASCA CT WESTLOCK	WESTLOCK COUNTY UNDEFINED CMA ATHABASCA-BARRHEAD-	MP LOCAL ROAD TRIBUTARY TO SHOAL CREEK (WATERCRS-	BRIDGE CULV	RV 2000	1 3000.0	7.5			88.9 86.8 21-09-2022		3.7
74799 -2	SW SEC 14 TWP 51 RGE 1 W5M STONY PLAIN WATERCOURSE CULVERT ON LOCAL ROAD NEAR STONY PLAIN	NORTH CENTRAL REGION STONY PLAIN CT PARKLAND	PARKLAND COUNTY UNDEFINED CMA DRAYTON VALLEY-DEVON	MP LOCAL ROAD 2ND ORDER TRIBUTARY TO NORTH	BRIDGE CULV	RV 2005	1 1800.0	8.0			77.8 78.2 19-08-2020		2.8
74800 -1	SE SEC 28 TWP 20 RGE 24 W4M MOSSLEIGH WATERCOURSE CULVERT ON PROVINCIAL HIGHWAY 547 NEAR MOSSLEIGH	SOUTHERN REGION LETHBRIDGE CT VULCAN	Alberta Transportation (AIT) CMA25 CARDSTON-SIKSIKA	MP-SSP-MP 547:04 C1 2.275 TRIBUTARY TO WEST ARROWWOOD CREEK	BRIDGE CULV	RV 1957	1 1200.0	8.5			33.3 41.4 11-11-2024		3.4
74801 -1	NW SEC 29 TWP 58 RGE 20 W4M RADWAY WATERCOURSE CULVERT ON LOCAL ROAD NEAR RADWAY	NORTH CENTRAL REGION ATHABASCA CT THORHILD	THORHILD COUNTY UNDEFINED CMA ATHABASCA-BARRHEAD-	FP LOCAL ROAD TRIBUTARY TO NAMEPI CREEK (WATERCRS-	BRIDGE CULV	RV 1987	1 1474.0	7.3			44.4 57.0 09-07-2024		
74802 -2	SE SEC 5 TWP 58 RGE 18 W4M SMOKY LAKE PENO CREEK CULVERT ON LOCAL ROAD NEAR SMOKY LAKE	CENTRAL REGION VERMILION CT LAMONT	LAMONT COUNTY UNDEFINED CMA FORT SASKATCHEWAN-	MP LOCAL ROAD PENO CREEK (WATERCRS-ST)	BRIDGE CULV	RV 2004	1 2200.0	9.0			55.6 57.7 09-11-2020		7.7
74803 -1	NW SEC 33 TWP 57 RGE 18 W4M ST. MICHAEL PENO CREEK CULVERT ON LOCAL ROAD NEAR ST. MICHAEL	CENTRAL REGION VERMILION CT LAMONT	LAMONT COUNTY UNDEFINED CMA FORT SASKATCHEWAN-	SP LOCAL ROAD TRIBUTARY TO PENO CK (WATERCRS-ST)	BRIDGE CULV	RV 1957	1 1526.0	7.9			66.7 66.9 09-11-2020		3.0
74804 -1	SW SEC 32 TWP 56 RGE 16 W4M ANDREW WATERCOURSE BRIDGE ON LOCAL ROAD NEAR ANDREW	CENTRAL REGION VERMILION CT LAMONT	LAMONT COUNTY UNDEFINED CMA FORT SASKATCHEWAN-	PG LOCAL ROAD TRIBUTARY TO EGG CREEK (WATERCRS-ST)	STANDARD BRIDGE	RV 1957 1957	1 6.1	6.4 6.1 0.0	28.0 49.0 62.0		66.7 68.9 10-11-2020		2.1
74805 -1	SW SEC 14 TWP 54 RGE 17 W4M HILLIARD WATERCOURSE CULVERT ON LOCAL ROAD NEAR HILLIARD	CENTRAL REGION VERMILION CT LAMONT	LAMONT COUNTY UNDEFINED CMA FORT SASKATCHEWAN-	FP LOCAL ROAD TRIBUTARY TO WHITFORD CREEK	BRIDGE CULV	RV 1957	1 1474.0	7.3			33.3 47.8 13-07-2022		2.1
74806 -1	NW SEC 1 TWP 54 RGE 16 W4M MUNDARE WATERCOURSE CULVERT ON LOCAL ROAD NEAR MUNDARE	CENTRAL REGION VERMILION CT LAMONT	LAMONT COUNTY UNDEFINED CMA FORT SASKATCHEWAN-	RPP LOCAL ROAD 2ND ORDER TRIBUTARY TO VERMILION	BRIDGE CULV	RV 1957	1 1842.0	7.3			77.8 72.8 13-11-2020		2.1
74807 -1	SW SEC 16 TWP 54 RGE 18 W4M CHIPMAN WATERCOURSE CULVERT ON LOCAL ROAD NEAR CHIPMAN	CENTRAL REGION VERMILION CT LAMONT	LAMONT COUNTY UNDEFINED CMA FORT SASKATCHEWAN-	FP LOCAL ROAD 2ND ORDER TRIBUTARY TO BEAVERHILL	BRIDGE CULV	RV 1910	1 1766.0	6.0			44.4 56.4 13-07-2022		
74808 -1	SW SEC 16 TWP 56 RGE 17 W4M WOSTOK WATERCOURSE CULVERT ON LOCAL ROAD NEAR WOSTOK	CENTRAL REGION VERMILION CT LAMONT	LAMONT COUNTY UNDEFINED CMA FORT SASKATCHEWAN-	MP LOCAL ROAD TRIBUTARY TO EGG CREEK (WATERCRS-ST)	BRIDGE CULV	RV 1957	1 1524.0	7.3			66.7 69.3 14-07-2022		2.1
74809 -1	NE SEC 24 TWP 61 RGE 19 W4M NEWBROOK WHITE EARTH BRIDGE ON LOCAL ROAD NEAR NEWBROOK	NORTH CENTRAL REGION ATHABASCA CT THORHILD	THORHILD COUNTY UNDEFINED CMA ATHABASCA-BARRHEAD-	TT LOCAL ROAD WHITE EARTH CREEK (WATERCRS-ST)	STANDARD BRIDGE	RV 1958 1958	1 8.5	6.1 8.5 -25.0	3.0 3.0 3.0		38.9 34.1 09-07-2024		1.8
74810 -1	NW SEC 32 TWP 56 RGE 5 W5M CHERHILL WATERCOURSE CULVERT ON LOCAL ROAD NEAR CHERHILL	NORTH CENTRAL REGION STONY PLAIN CT LAC STE. ANNE	LAC STE. ANNE COUNTY UNDEFINED CMA LAC STE. ANNE-PARKLAND	SPE LOCAL ROAD 2ND ORDER TRIBUTARY TO PEMBINA RIVER	BRIDGE CULV	RV 1959	1 2120.0	6.0			77.8 53.4 29-11-2021		3.7
74811 -1	NW SEC 20 TWP 55 RGE 15 W4M WILLINGDON WATERCOURSE BRIDGE ON LOCAL ROAD NEAR WILLINGDON	CENTRAL REGION VERMILION CT TWO HILLS	COUNTY OF TWO HILLS NO. UNDEFINED CMA FORT SASKATCHEWAN-	SM LOCAL ROAD 2ND ORDER TRIBUTARY TO VERMILION	STANDARD BRIDGE	RV 1982 1982	1 6.0	7.6 6.0	28.0 49.0 62.0		72.2 71.3 04-10-2023		2.0
74812 -1	SE SEC 1 TWP 54 RGE 11 W4M MORECAMBE WATERCOURSE CULVERT ON LOCAL ROAD NEAR MORECAMBE	CENTRAL REGION VERMILION CT TWO HILLS	COUNTY OF TWO HILLS NO. UNDEFINED CMA FORT SASKATCHEWAN-	FP LOCAL ROAD TRIBUTARY TO VERMILION RIVER	BRIDGE CULV	RV 1957	1 1474.0	8.2			44.4 55.6 08-12-2020		2.4
74813 -1	SW SEC 6 TWP 54 RGE 10 W4M MORECAMBE WATERCOURSE CULVERT ON PROVINCIAL HIGHWAY 870 NEAR MORECAMBE	CENTRAL REGION VERMILION CT TWO HILLS	Alberta Transportation (AIT) CMA14 FORT SASKATCHEWAN-	MP 870:10 C1 10.202 TRIBUTARY TO VERMILION RIVER	BRIDGE CULV	RV 1989	1 1800.0	9.2			88.9 89.9 06-04-2022		2.6
74815 -1	SW SEC 33 TWP 4 RGE 20 W4M RAYMOND COULEE CULVERT ON LOCAL ROAD NEAR RAYMOND	SOUTHERN REGION LETHBRIDGE CT WARNER	COUNTY OF WARNER NO. 5 UNDEFINED CMA TABER-WARNER	SPE LOCAL ROAD 2ND ORDER TRIBUTARY TO MILK RESERVOIR	BRIDGE CULV	RV 1957	1 1525.0	7.7			77.8 70.5 06-04-2020		4.0
74816 -1	SW SEC 29 TWP 3 RGE 19 W4M WARNER WATERCOURSE CULVERT ON LOCAL ROAD NEAR WARNER	SOUTHERN REGION LETHBRIDGE CT WARNER	COUNTY OF WARNER NO. 5 UNDEFINED CMA TABER-WARNER	SPE LOCAL ROAD 2ND ORDER TRIBUTARY TO NORTH MILK	BRIDGE CULV	RV 1958	1 2135.0	8.0			66.7 67.6 15-12-2020		4.3
74817 -1	SW SEC 27 TWP 35 RGE 28 W4M INNISFAIL WASKASOO CREEK CULVERT ON PROVINCIAL HIGHWAY 2 NEAR INNISFAIL	CENTRAL REGION RED DEER CT RED DEER	Alberta Transportation (AIT) CMA19 INNISFAIL-SYLVAN LAKE	SP-SPE-SP 2:24 R1 0.702, 2:24 L1 0.704 WASKASOO CREEK (WATERCRS-ST)	BRIDGE CULV	RV 1958	1 2430.0	30.2			55.6 56.1 19-10-2023		10.7

		<div>Transportation Infrastructure Management System</div> <div>Bridge Structures Report</div> <div>All 'IN SERVICE' Structures - Sorted By: File Number</div>										2025/03/06			
														Page 370 of 772	
BF	Legal Land Location Structure Name Location Description	Region District Municipality	Managed By CMA Constituency	Span Types Located On Located Over	Structure Type	Usage Yr Built Yr Supstr	No. Spans Pipes Max Span Length Max Pipe Dia	Clear Rdwy Nom Length Skew	Single (t) Semi (t) Train (t)	Stru Suff Insp	Rat. % Rat. % Date	Theor VCL On Meas VCL On	Deck Height Theor VCL Over Meas VCL Over		
74818 -1	SW SEC 20 TWP 36 RGE 27 W4M INNISFAIL TRIBUTARY TO WASKASOO CREEK CULVERT ON HIGHWAY 2, 7 KM SE OF PENHOLD	CENTRAL REGION RED DEER CT RED DEER	Alberta Transportation (AIT) CMA19 INNISFAIL-SYLVAN LAKE	BP 2:24 R1 11.035, 2:24 L1 11.037 TRIBUTARY TO WASKASOO CREEK	BRIDGE CULV	RV 1958	1 1829.0	26.0 15.0			55.6 59.1 17-10-2023		5.2		
74819 -1	SW SEC 1 TWP 55 RGE 19 W4M CHIPMAN WATERCOURSE CULVERT ON LOCAL ROAD NEAR CHIPMAN	CENTRAL REGION VERMILION CT LAMONT	LAMONT COUNTY UNDEFINED CMA FORT SASKATCHEWAN-	RPP LOCAL ROAD TRIBUTARY TO BEAVERHILL CREEK	BRIDGE CULV	RV 1957	1 1842.0	7.9 0.0			77.8 73.8 12-11-2020		2.1		
74820 -1	SE SEC 17 TWP 54 RGE 18 W4M CHIPMAN WATERCOURSE BRIDGE ON LOCAL ROAD NEAR CHIPMAN	CENTRAL REGION VERMILION CT LAMONT	LAMONT COUNTY UNDEFINED CMA FORT SASKATCHEWAN-	HC LOCAL ROAD 2ND ORDER TRIBUTARY TO BEAVERHILL	STANDARD BRIDGE	RV 1966 1966	1 6.1	7.3 6.1 0.0	28.0 49.0 65.5		55.6 65.8 13-07-2022		2.1		
74821 -1	SW SEC 11 TWP 40 RGE 8 W4M CZAR SHORNCLEIFF BRIDGE ON LOCAL ROAD NEAR CZAR	CENTRAL REGION HANNA MD PROVOST	Unknown Private Organization or UNDEFINED CMA DRUMHELLER-STETTTLER	PG LOCAL ROAD SHORNCLEIFFE CREEK (WATERCRS-ST)	STANDARD BRIDGE	RV 1957 1957	1 6.1	8.2 6.1	28.0 49.0 62.0		66.0 73.4 12-12-1989		2.1		
74822 -1	SE SEC 2 TWP 61 RGE 2 W5M LINARIA WATERCOURSE CULVERT ON LOCAL ROAD NEAR LINARIA	NORTH CENTRAL REGION ATHABASCA CT WESTLOCK	WESTLOCK COUNTY UNDEFINED CMA ATHABASCA-BARRHEAD-	RPP LOCAL ROAD TRIBUTARY TO PEMBINA RIVER (WATERCRS-	BRIDGE CULV	RV 1983	1 1790.0	6.5			55.6 60.3 21-09-2022		2.6		
74823 -1	NW SEC 25 TWP 58 RGE 24 W4M WAUGH FAIRYDELL CREEK BRIDGE ON LOCAL ROAD NEAR WAUGH	NORTH CENTRAL REGION ATHABASCA CT WESTLOCK	WESTLOCK COUNTY UNDEFINED CMA ATHABASCA-BARRHEAD-	PG LOCAL ROAD FAIRYDELL CREEK (WATERCRS-ST)	STANDARD BRIDGE	RV 1958 1958	1 6.1	6.4 6.1	28.0 49.0 62.0		44.4 53.9 12-10-2022		2.1		
74824 -1	NW SEC 27 TWP 61 RGE 26 W4M DAPP DAPP CREEK BRIDGE ON LOCAL ROAD NEAR DAPP	NORTH CENTRAL REGION ATHABASCA CT WESTLOCK	WESTLOCK COUNTY UNDEFINED CMA ATHABASCA-BARRHEAD-	TT LOCAL ROAD DAPP CK (WATERCRS-ST)	STANDARD BRIDGE	RV 1962 1962	1 8.5	6.1 8.5	33.9 57.7 82.5		55.6 72.3 20-07-2021		3.0		
74825 -1	SW SEC 34 TWP 60 RGE 25 W4M NESTOW WATERCOURSE BRIDGE ON LOCAL ROAD NEAR NESTOW	NORTH CENTRAL REGION ATHABASCA CT WESTLOCK	WESTLOCK COUNTY UNDEFINED CMA ATHABASCA-BARRHEAD-	TT LOCAL ROAD TRIBUTARY TO HELLIWELL LAKE	STANDARD BRIDGE	RV 1932 1932	1 4.9	6.1 4.9	28.0 49.0 62.0		55.6 62.9 24-11-2021		1.8		
74826 -2	NW SEC 5 TWP 63 RGE 26 W4M JARVIE WATERCOURSE CULVERT ON LOCAL ROAD, 10 KM SE OF JARVIE	NORTH CENTRAL REGION ATHABASCA CT WESTLOCK	WESTLOCK COUNTY UNDEFINED CMA ATHABASCA-BARRHEAD-	MP;MP LOCAL ROAD TRIBUTARY TO PEMBINA RIVER (WATERCRS-	BRIDGE CULV	RV 2021	2 2400.0	6.0			100.0 93.1 02-11-2021				
74827 -1	SE SEC 35 TWP 56 RGE 1 W5M ALCOMDALE WATERCOURSE CULVERT ON LOCAL ROAD NEAR ALCOMDALE	NORTH CENTRAL REGION STONY PLAIN CT STURGEON	STURGEON COUNTY UNDEFINED CMA LAC STE. ANNE-PARKLAND	MP;MP LOCAL ROAD 2ND ORDER TRIBUTARY TO RIVIERE QUI	BRIDGE CULV	RV 2001	2 1400.0	7.0 0.0			88.9 77.8 24-06-2020		2.3		
74828 -1	SW SEC 8 TWP 62 RGE 3 W4M ARDMORE WATERCOURSE BRIDGE ON LOCAL ROAD NEAR ARDMORE	NORTH CENTRAL REGION ATHABASCA MD BONNYVILLE	M.D. OF BONNYVILLE NO. 87 UNDEFINED CMA BONNYVILLE-COLD LAKE-ST.	PG LOCAL ROAD TRIBUTARY TO MURIEL CREEK (WATERCRS-	STANDARD BRIDGE	RV 1959 1959	1 6.1	6.4 6.1	28.0 49.0 62.0		55.6 62.9 21-10-2021		1.8		
74829 -1	SW SEC 13 TWP 74 RGE 22 W5M GUY CLOUSTON CREEK CULVERT ON HIGHWAY 676, 24 KM SW OF GUY	PEACE REGION PEACE RIVER MD SMOKY RIVER	Alberta Transportation (AIT) CMA03 CENTRAL PEACE-NOTLEY	SPE 676:04 C1 25.915 CLOUSTON CREEK (WATERCRS-ST)	BRIDGE CULV	RV 1980	1 6145.0	9.0			22.2 38.6 16-02-2024		11.6		
74830 -1	SE SEC 24 TWP 30 RGE 24 W4M THREE HILLS WATERCOURSE CULVERT ON PROVINCIAL HIGHWAY 21 NEAR THREE HILLS	CENTRAL REGION HANNA CT KNEEHILL	Alberta Transportation (AIT) CMA20 OLDS-DIDSBURY-THREE	SPE 21:14 C1 21.737 2ND ORDER TRIBUTARY TO THREEHILLS	BRIDGE CULV	RV 1957	1 1813.0	9.9			55.6 65.7 08-03-2023		2.8		
74831 -1	NW SEC 14 TWP 30 RGE 27 W4M CARSTAIRS WATERCOURSE BRIDGE ON LOCAL ROAD NEAR CARSTAIRS	CENTRAL REGION RED DEER CT MOUNTAIN VIEW	MOUNTAIN VIEW COUNTY UNDEFINED CMA OLDS-DIDSBURY-THREE	HC LOCAL ROAD TRIBUTARY TO LONEPINE CREEK	STANDARD BRIDGE	RV 1969 1969	1 8.5	7.3 8.5	30.1 52.8 75.4		50.0 70.6 11-03-2021		2.1		
74832 -1	SE SEC 27 TWP 13 RGE 16 W4M VAUXHALL BRID CANAL BRIDGE ON HIGHWAY 36, 4 KM N OF VAUXHALL	SOUTHERN REGION LETHBRIDGE MD TABER	Alberta Transportation (AIT) CMA24 CARDSTON-SIKSIKA	VS 36:04 C1 38.225 PFR - IRRIGATION C (WATERCRS-IC)	STANDARD BRIDGE	IC 1978 1978	3 9.1	11.7 27.3 15.0	28.0 44.4 62.0		44.4 50.0 24-02-2024		3.7		
74833 -1	SE SEC 34 TWP 13 RGE 16 W4M VAUXHALL BRID CANAL CULVERT ON HIGHWAY 36, 6 KM N OF VAUXHALL	SOUTHERN REGION LETHBRIDGE MD TABER	Alberta Transportation (AIT) CMA24 CARDSTON-SIKSIKA	RPA 36:04 C1 39.855 BRP - IRRIGATION C (WATERCRS-IC)	BRIDGE CULV	IC 1988	1 4850.0	10.6			77.8 82.0 24-02-2024		3.3		
74834 -1	SE SEC 15 TWP 16 RGE 1 W5M NANTON MOSQUITO CREEK BRIDGE ON LOCAL ROAD NEAR NANTON	SOUTHERN REGION LETHBRIDGE MD WILLOW CREEK	M.D. OF WILLOW CREEK NO. UNDEFINED CMA LIVINGSTONE-MACLEOD	SC LOCAL ROAD MOSQUITO CREEK (WATERCRS-ST)	STANDARD BRIDGE	RV 1992 1992	1 12.0	8.0 12.0	28.0 49.0 62.0		94.4 77.1 18-03-2022		3.4		
74835 -1	NE SEC 36 TWP 14 RGE 30 W4M STAVELY LANE CREEK CULVERT ON LOCAL ROAD NEAR STAVELY	SOUTHERN REGION LETHBRIDGE MD WILLOW CREEK	M.D. OF WILLOW CREEK NO. UNDEFINED CMA LIVINGSTONE-MACLEOD	FP LOCAL ROAD LANE CREEK (WATERCRS-ST)	BRIDGE CULV	RV 1961	1 1475.0	7.3			33.3 35.5 04-08-2021		2.1		
74836 -1	NW SEC 2 TWP 59 RGE 2 W5M MANOLA WATERCOURSE CULVERT ON LOCAL ROAD NEAR MANOLA	NORTH CENTRAL REGION ATHABASCA CT BARRHEAD	COUNTY OF BARRHEAD NO. UNDEFINED CMA ATHABASCA-BARRHEAD-	RPP LOCAL ROAD TRIBUTARY TO PEMBINA RIVER (WATERCRS-	BRIDGE CULV	RV 1957	1 1842.0	6.4			66.7 70.5 06-10-2022		2.1		
74837 -1	SW SEC 8 TWP 59 RGE 4 W5M MOSSIDE WATERCOURSE CULVERT ON LOCAL ROAD NEAR MOSSIDE	NORTH CENTRAL REGION ATHABASCA CT BARRHEAD	COUNTY OF BARRHEAD NO. UNDEFINED CMA ATHABASCA-BARRHEAD-	SPE LOCAL ROAD TRIBUTARY TO PADDLE RIVER (WATERCRS-	BRIDGE CULV	RV 1957	1 1813.0	6.7			22.2 41.5 31-10-2022		3.0		
74838 -2	NW SEC 1 TWP 25 RGE 26 W4M LYALTA WID IRRIGATION CANAL CULVERT ON LOCAL ROAD NEAR LYALTA	SOUTHERN REGION CALGARY CT WHEATLAND	WHEATLAND COUNTY UNDEFINED CMA CHESTERMERE-	MP;MP LOCAL ROAD WID - IRRIGATION C (WATERCRS-IC)	BRIDGE CULV	IC 2001	2 2200.0	8.0			77.8 84.4 26-10-2020		3.4		


		Transportation Infrastructure Management System Bridge Structures Report All 'IN SERVICE' Structures - Sorted By: File Number										2025/03/06	
												Page 371 of 772	
BF	Legal Land Location Structure Name Location Description	Region District Municipality	Managed By CMA Constituency	Span Types Located On Located Over	Structure Type	Usage Yr Built Yr Supstr	No. Spans Pipes Max Span Length Max Pipe Dia	Clear Rdwy Nom Length Skew	Single (t) Semi (t) Train (t)	Stru Suff Insp	Rat. % Rat. % Date	Theor VCL On Meas VCL On	Deck Height Theor VCL Over Meas VCL Over
74839 -1	SW SEC 11 TWP 25 RGE 26 W4M LYALTA WID IRRIGATION CANAL CULVERT ON LOCAL ROAD NEAR LYALTA	SOUTHERN REGION CALGARY CT WHEATLAND	WHEATLAND COUNTY UNDEFINED CMA CHESTERMERE-	MP LOCAL ROAD WID - IRRIGATION C (WATERCRS-IC)	BRIDGE CULV	IC 1992	1 3000.0	7.5 -36.0			33.3 57.2 18-04-2024		4.2
74840 -1	SW SEC 25 TWP 25 RGE 27 W4M DALROY WID IRRIGATION CANAL CULVERT ON LOCAL ROAD NEAR DALROY	SOUTHERN REGION CALGARY CT ROCKY VIEW	ROCKY VIEW COUNTY UNDEFINED CMA AIRDRIE-EAST	SP LOCAL ROAD WID - SERVICEBERRY (WATERCRS-IC)	BRIDGE CULV	IC 1984	1 3050.0	8.6 35.0			77.8 57.1 17-06-2024		4.2
74841 -2	NW SEC 21 TWP 9 RGE 9 W4M BOW ISLAND WATERCOURSE CULVERT ON LOCAL ROAD NEAR BOW ISLAND	SOUTHERN REGION LETHBRIDGE CT FORTY MILE	COUNTY OF FORTY MILE NO. UNDEFINED CMA TABER-WARNER	MP LOCAL ROAD 2ND ORDER TRIBUTARY TO SEVEN PERSONS	BRIDGE CULV	RV 2010	1 1800.0	8.0 15.0			100.0 90.0 29-10-2024		
74842 -1	SW SEC 31 TWP 53 RGE 3 W4M HAZELDINE WATERCOURSE CULVERT ON LOCAL ROAD NEAR HAZELDINE	CENTRAL REGION VERMILION CT VERMILION RIVER	COUNTY OF VERMILION UNDEFINED CMA VERMILION-LLOYDMINSTER-	FP;MP;MP LOCAL ROAD TRIBUTARY TO VERMILION RIVER	BRIDGE CULV	RV 1958	3 1829.0	7.0			44.4 47.8 22-10-2021		2.4
74843 -1	SW SEC 20 TWP 56 RGE 27 W4M ALCOMDALE WATERCOURSE CULVERT ON LOCAL ROAD NEAR ALCOMDALE	NORTH CENTRAL REGION STONY PLAIN CT STURGEON	STURGEON COUNTY UNDEFINED CMA LAC STE. ANNE-PARKLAND	SPE LOCAL ROAD TRIBUTARY TO RIVIERE QUI BARRE	BRIDGE CULV	RV 1958	1 1502.0	6.7 20.0			55.6 64.0 28-05-2024		2.7
74844 -1	NE SEC 29 TWP 7 RGE 6 W4M ORION PEIGAN CREEK BRIDGE ON LOCAL ROAD NEAR ORION	SOUTHERN REGION LETHBRIDGE CT FORTY MILE	COUNTY OF FORTY MILE NO. UNDEFINED CMA TABER-WARNER	PG LOCAL ROAD PEIGAN CREEK (WATERCRS-ST)	STANDARD BRIDGE	RV 1959 1959	3 6.1	7.3 18.3	28.0 49.0 62.0		55.6 67.1 26-09-2023		3.0
74846 -1	SE SEC 3 TWP 9 RGE 7 W4M SEVEN PERSON WATERCOURSE CULVERT ON LOCAL ROAD NEAR SEVEN PERSON	SOUTHERN REGION LETHBRIDGE CT FORTY MILE	COUNTY OF FORTY MILE NO. UNDEFINED CMA TABER-WARNER	SPE LOCAL ROAD PARADISE CREEK (WATERCRS-ST)	BRIDGE CULV	RV 1958	1 1502.0	8.0 15.0			55.6 57.5 05-10-2021		4.3
74847 -1	NW SEC 16 TWP 11 RGE 10 W4M BOW ISLAND IRRIGATION WATERCOURSE CULVERT ON LOCAL ROAD NEAR BOW ISLAND	SOUTHERN REGION LETHBRIDGE CT FORTY MILE	COUNTY OF FORTY MILE NO. UNDEFINED CMA TABER-WARNER	MP LOCAL ROAD TRIBUTARY TO SOUTH SASKATCHEWAN	BRIDGE CULV	RV 1999	1 2700.0	8.0			88.9 88.4 25-03-2021		3.5
74848 -1	SW SEC 25 TWP 64 RGE 11 W4M RICH LAKE WATERCOURSE BRIDGE ON LOCAL ROAD NEAR RICH LAKE	NORTH CENTRAL REGION ATHABASCA CT LAC LA BICHE	LAC LA BICHE COUNTY UNDEFINED CMA FORT MCMURRAY-LAC LA	HC LOCAL ROAD TRIBUTARY TO BEAVER RIVER (WATERCRS-	STANDARD BRIDGE	RV 1967 1967	1 6.1	7.3 6.1 0.0	28.0 49.0 65.5		44.4 52.6 07-04-2020		3.4
74849 -1	NW SEC 14 TWP 64 RGE 3 W4M ARDMORE MARIE CREEK BRIDGE ON LOCAL ROAD NEAR ARDMORE	NORTH CENTRAL REGION ATHABASCA MD BONNYVILLE	M.D. OF BONNYVILLE NO. 87 UNDEFINED CMA BONNYVILLE-COLD LAKE-ST.	SM LOCAL ROAD MARIE CREEK (WATERCRS-ST)	STANDARD BRIDGE	RV 1988 1988	1 11.0	7.6 11.0 15.0	28.0 49.0 62.0		50.0 63.5 14-08-2023		3.8
74850 -1	NW SEC 16 TWP 53 RGE 24 W4M CNR / 97ST (B071) CNR OVER 97 STREET AT EDMONTON	NORTH CENTRAL REGION STONY PLAIN EDMONTON	EDMONTON UNDEFINED CMA EDMONTON-NORTH WEST	CS RAILWAY CNR 28:01 C1 0.259	MAJOR BRIDGE	RU 1957 1957	4 11.9				55.6 71.3 09-08-2022		6.1 4.4
74851 -1	NE SEC 20 TWP 24 RGE 1 W5M CALGARY 14 AVENUE OVER 14 STREET NW IN CALGARY	SOUTHERN REGION CALGARY CALGARY	CALGARY UNDEFINED CMA CALGARY-MOUNTAIN VIEW	CS LOCAL ROAD LOCAL ROAD	MAJOR BRIDGE	GS 1958 1958	3 20.1	14.6 41.5					5.2 5.1
74852 -1	SW SEC 29 TWP 104 RGE 14 W5M LA CRETE BEAR RIVER BRIDGE ON LOCAL ROAD NEAR LA CRETE	PEACE REGION PEACE RIVER CT MACKENZIE	MACKENZIE COUNTY UNDEFINED CMA PEACE RIVER	VS LOCAL ROAD BEAR RIVER (WATERCRS-ST)	STANDARD BRIDGE	RV 1977 1977	3 10.7	7.6 32.1	28.0 49.0 62.0		38.9 57.4 15-07-2022		5.5
74853 -1	NW SEC 1 TWP 105 RGE 15 W5M LA CRETE WATERCOURSE BRIDGE ON PROVINCIAL HIGHWAY 697 NEAR LA CRETE	PEACE REGION PEACE RIVER CT MACKENZIE	Alberta Transportation (AIT) CMA01 PEACE RIVER	SM 697:04 C1 20.739 TEEPEE CREEK (WATERCRS-ST)	STANDARD BRIDGE	RV 1983 1983	1 10.0	9.0 10.0	28.0 49.0 62.0		33.3 44.4 13-12-2022		3.3
74854 -1	NW SEC 9 TWP 18 RGE 14 W4M BROOKS EID CANAL CULVERT ON HIGHWAY 873, 4 KM S OF BROOKS	SOUTHERN REGION LETHBRIDGE CT NEWELL	Alberta Transportation (AIT) CMA23 BROOKS-MEDICINE HAT	BP 873:02 C1 30.936 EID - IRRIGATION C (WATERCRS-IC)	BRIDGE CULV	IC 1995	1 3800.0	10.0 40.0			77.8 72.0 16-11-2021		4.6
74855 -1	NW SEC 29 TWP 12 RGE 5 W4M MEDICINE HAT LOCAL ROAD OVER CPR AT MEDICINE HAT	SOUTHERN REGION LETHBRIDGE MEDICINE HAT	MEDICINE HAT UNDEFINED CMA CYPRESS-MEDICINE HAT	PO LOCAL ROAD RAILWAY CPR	MAJOR BRIDGE	RO 1962 1962	10 33.5	8.5 297.6					6.7 4.6
74856 -1	NW SEC 9 TWP 59 RGE 2 W5M MANOLA WATERCOURSE CULVERT ON LOCAL ROAD NEAR MANOLA	NORTH CENTRAL REGION ATHABASCA CT BARRHEAD	COUNTY OF BARRHEAD NO. UNDEFINED CMA ATHABASCA-BARRHEAD-	FP LOCAL ROAD TRIBUTARY TO PEMBINA RIVER (WATERCRS-	BRIDGE CULV	RV 1972	1 1765.0	7.3 30.0			33.3 52.2 26-10-2022		2.1
74857 -1	SE SEC 30 TWP 24 RGE 1 W5M CALGARY 16 AVENUE NORTH OVER UNIVERSITY DRIVE INTERCHANGE, AT CALGARY	SOUTHERN REGION CALGARY CALGARY	CALGARY UNDEFINED CMA CALGARY-VARSITY	CT 1:09 R1 7.208, 1:09 L1 7.209 LOCAL ROAD	MAJOR BRIDGE	GS 1959 1959	4 18.0	15.2 65.8 48.0					6.1 4.9
74858 -1	NE SEC 24 TWP 24 RGE 2 W5M CALGARY 16 AVENUE NORTH OVER SHAGINNAPI TRAIL INTERCHANGE, AT CALGARY	SOUTHERN REGION CALGARY CALGARY	CALGARY UNDEFINED CMA CALGARY-BOW	CT 1:09 R1 5.386, 1:09 L1 5.383 LOCAL ROAD	MAJOR BRIDGE	GS 1960 1960	3 14.0	17.7 31.6					4.9 4.8
74859 -1	NE SEC 20 TWP 24 RGE 1 W5M PROVINCIAL HIGHWAY 1 (16 AVENUE NORTH) OVER 14 STREET WEST AT CALGARY	SOUTHERN REGION CALGARY CALGARY	CALGARY UNDEFINED CMA CALGARY-MOUNTAIN VIEW	CXP 1:09 L1 9.163, 1:09 R1 9.167 MUNICIPAL	MAJOR BRIDGE	GS 1980 1980	2 28.7	29.2 57.4	28.0 49.0 62.0				4.6 4.7
74861 -1	SE SEC 11 TWP 24 RGE 1 W5M Portland Street Overpass Portland Street Over Blackfoot Trail in Calgary	SOUTHERN REGION CALGARY CALGARY	CALGARY UNDEFINED CMA CALGARY-ACADIA	CF LOCAL ROAD LOCAL ROAD	MAJOR BRIDGE	GS 1957 1957	3 14.9	13.8 30.7					5.5 4.6


		Transportation Infrastructure Management System Bridge Structures Report All 'IN SERVICE' Structures - Sorted By: File Number										2025/03/06			
														Page 372 of 772	
BF	Legal Land Location Structure Name Location Description	Region District Municipality	Managed By CMA Constituency	Span Types Located On Located Over	Structure Type	Usage Yr Built Yr Supstr	No. Spans Pipes Max Span Length Max Pipe Dia	Clear Rdwy Nom Length Skew	Single (t) Semi (t) Train (t)	Stru Suff Insp	Rat. % Rat. % Date	Theor VCL On Meas VCL On	Deck Height Theor VCL Over Meas VCL Over		
74862 -1	NW SEC 2 TWP 14 RGE 16 W4M VAUXHALL DRAINAGE DIT CULVERT ON PROVINCIAL HIGHWAY 36 NEAR VAUXHALL	SOUTHERN REGION LETHBRIDGE MD TABER	Alberta Transportation (AIT) CMA24 CARDSTON-SIKSIKA	FP 36:04 C1 42.682 PFR - DRAINAGE DIT (WATERCRS-IC)	BRIDGE CULV	IC 1958	1 1475.0	11.8			55.6 62.3 24-02-2024		1.8		
74863 -1	NE SEC 33 TWP 56 RGE 5 W4M LINDBERGH MOOSEHILLS CREEK CULVERT ON LOCAL ROAD, AT LINDBERGH	NORTH CENTRAL REGION ATHABASCA CT ST PAUL	COUNTY OF ST. PAUL NO. 19 UNDEFINED CMA BONNYVILLE-COLD LAKE-ST.	RPE LOCAL ROAD MOOSEHILLS CREEK (WATERCRS-ST)	BRIDGE CULV	RV 2001	1 3996.0	9.3 -30.0			100.0 88.8 02-03-2021		4.3		
74864 -1	NW SEC 6 TWP 29 RGE 23 W4M CARBON WATERCOURSE CULVERT ON PROVINCIAL HIGHWAY 21 NEAR CARBON	CENTRAL REGION HANNA CT KNEEHILL	Alberta Transportation (AIT) CMA20 OLDS-DIDSBURY-THREE	SPE 21:14 C1 7.876 TRIBUTARY TO KNEEHILLS CREEK	BRIDGE CULV	RV 1958	1 2433.0	11.1			66.7 60.5 08-03-2023		4.8		
74865 -1	NE SEC 19 TWP 57 RGE 13 W4M HAMLIN WATERCOURSE CULVERT ON LOCAL ROAD NEAR HAMLIN	NORTH CENTRAL REGION ATHABASCA CT SMOKY LAKE	SMOKY LAKE COUNTY UNDEFINED CMA ATHABASCA-BARRHEAD-	RPP LOCAL ROAD TRIBUTARY TO NORTH SASKATCHEWAN	BRIDGE CULV	RV 1958	1 1842.0	7.0			44.4 57.2 08-06-2022		2.4		
74866 -2	SW SEC 5 TWP 33 RGE 2 W5M OLDS TRAIL CREEK CULVERT ON LOCAL ROAD NEAR OLDS	CENTRAL REGION RED DEER CT MOUNTAIN VIEW	MOUNTAIN VIEW COUNTY UNDEFINED CMA OLDS-DIDSBURY-THREE	MP LOCAL ROAD TRAIL CREEK (WATERCRS-ST)	BRIDGE CULV	RV 2004	1 2000.0	8.1			44.4 63.2 22-03-2022		3.6		
74867 -1	SW SEC 15 TWP 25 RGE 22 W4M STANDARD WATERCOURSE CULVERT ON LOCAL ROAD NEAR STANDARD	SOUTHERN REGION CALGARY CT WHEATLAND	WHEATLAND COUNTY UNDEFINED CMA OLDS-DIDSBURY-THREE	RPP LOCAL ROAD TRIBUTARY TO CROWFOOT CREEK	BRIDGE CULV	RV 1958	1 1842.0	6.3			33.3 45.0 02-11-2020		1.8		
74868 -2	SE SEC 6 TWP 57 RGE 26 W4M ALCOMDALE WATERCOURSE CULVERT ON LOCAL ROAD, 1 KM W OF ALCOMDALE	NORTH CENTRAL REGION STONY PLAIN CT STURGEON	STURGEON COUNTY UNDEFINED CMA LAC STE. ANNE-PARKLAND	MP LOCAL ROAD TRIBUTARY TO RIVIERE QUI BARRE	BRIDGE CULV	RV 2024	1 1800.0	8.2 30.0			100.0 94.4 26-09-2024				
74869 -1	SW SEC 8 TWP 58 RGE 25 W4M VIMY WATERCOURSE BRIDGE ON LOCAL ROAD NEAR VIMY	NORTH CENTRAL REGION ATHABASCA CT WESTLOCK	WESTLOCK COUNTY UNDEFINED CMA LAC STE. ANNE-PARKLAND	PG LOCAL ROAD TRIBUTARY TO REDWATER RIVER	STANDARD BRIDGE	RV 1958 1958	1 6.1	7.3 6.1	28.0 49.0 62.0		55.6 64.0 17-07-2020		2.4		
74870 -1	SW SEC 25 TWP 56 RGE 22 W4M GIBBONS WATERCOURSE CULVERT ON LOCAL ROAD NEAR GIBBONS	NORTH CENTRAL REGION STONY PLAIN CT STURGEON	STURGEON COUNTY UNDEFINED CMA MORINVILLE-ST. ALBERT	FP LOCAL ROAD TRIBUTARY TO NORTH SASKATCHEWAN	BRIDGE CULV	RV 1958	1 1474.0	5.8			66.7 69.7 21-06-2024		1.5		
74871 -1	NW SEC 12 TWP 54 RGE 9 W4M MYRNAM WATERCOURSE CULVERT ON LOCAL ROAD NEAR MYRNAM	CENTRAL REGION VERMILION CT TWO HILLS	COUNTY OF TWO HILLS NO. UNDEFINED CMA FORT SASKATCHEWAN-	FP LOCAL ROAD 2ND ORDER TRIBUTARY TO SLAWA CREEK	BRIDGE CULV	RV 1958	1 1474.0	7.4			22.2 45.6 12-04-2024		2.1		
74872 -2	SE SEC 26 TWP 55 RGE 13 W4M TWO HILLS WATERCOURSE CULVERT ON LOCAL ROAD NEAR TWO HILLS	CENTRAL REGION VERMILION CT TWO HILLS	COUNTY OF TWO HILLS NO. UNDEFINED CMA FORT SASKATCHEWAN-	MP LOCAL ROAD TRIBUTARY TO NORTH SASKATCHEWAN	BRIDGE CULV	RV 1994	1 2000.0	6.4			44.4 49.5 05-10-2023		4.1		
74873 -1	SE SEC 16 TWP 57 RGE 20 W4M REDWATER WATERCOURSE CULVERT ON LOCAL ROAD NEAR REDWATER	NORTH CENTRAL REGION STONY PLAIN CT STURGEON	STURGEON COUNTY UNDEFINED CMA MORINVILLE-ST. ALBERT	MP LOCAL ROAD TRIBUTARY TO NORTH SASKATCHEWAN	BRIDGE CULV	RV 1959	1 1500.0	8.0 0.0			55.6 65.2 21-06-2024		4.6		
74874 -1	SE SEC 16 TWP 57 RGE 20 W4M REDWATER WATERCOURSE CULVERT ON LOCAL ROAD NEAR REDWATER	NORTH CENTRAL REGION STONY PLAIN CT STURGEON	STURGEON COUNTY UNDEFINED CMA MORINVILLE-ST. ALBERT	MP LOCAL ROAD TRIBUTARY TO NORTH SASKATCHEWAN	BRIDGE CULV	RV 1959	1 1500.0	6.1			66.7 69.3 21-06-2024		4.6		
74875 -1	SW SEC 5 TWP 56 RGE 14 W4M WILLINGDON COULEE BRIDGE ON LOCAL ROAD NEAR WILLINGDON	CENTRAL REGION VERMILION CT TWO HILLS	COUNTY OF TWO HILLS NO. UNDEFINED CMA FORT SASKATCHEWAN-	PG LOCAL ROAD TRIBUTARY TO VERMILION RIVER	STANDARD BRIDGE	RV 1959 1959	1 6.1	6.4 6.1 -45.0	28.0 49.0 62.0		50.0 60.2 06-10-2023		1.8		
74876 -1	SW SEC 5 TWP 56 RGE 14 W4M WILLINGDON WATERCOURSE BRIDGE ON LOCAL ROAD NEAR WILLINGDON	CENTRAL REGION VERMILION CT TWO HILLS	COUNTY OF TWO HILLS NO. UNDEFINED CMA FORT SASKATCHEWAN-	PG LOCAL ROAD TRIBUTARY TO VERMILION RIVER	STANDARD BRIDGE	RV 1958 1958	1 6.1	7.3 6.1 45.0	28.0 49.0 62.0		50.0 63.7 06-10-2023		1.8		
74877 -1	NW SEC 8 TWP 86 RGE 7 W6M WORSLEY EUREKA RIVER BRIDGE ON LOCAL ROAD NEAR WORSLEY	PEACE REGION GRANDE PRAIRIE CT CLEAR HILLS	CLEAR HILLS COUNTY UNDEFINED CMA CENTRAL PEACE-NOTLEY	PGO LOCAL ROAD EUREKA RIVER (WATERCRS-ST)	STANDARD BRIDGE	RV 1958 1958	5 8.5	8.2 42.5	29.9 52.4 74.9		55.6 63.2 17-10-2023		8.5		
74878 -1	SE SEC 30 TWP 52 RGE 27 W4M STONY PLAIN ATIM CREEK CULVERT ON LOCAL ROAD NEAR STONY PLAIN	NORTH CENTRAL REGION STONY PLAIN STONY PLAIN	Alberta Transportation (AIT) CMA11 SPRUCE GROVE-STONY	MP 628:02 C1 2.145 ATIM CREEK (WATERCRS-ST)	BRIDGE CULV	RV 1994	1 1800.0	8.8			77.8 73.4 30-07-2021		3.2		
74879 -2	NE SEC 6 TWP 25 RGE 21 W4M STANDARD PARFLESH CREEK CULVERT ON LOCAL ROAD NEAR STANDARD	SOUTHERN REGION CALGARY CT WHEATLAND	WHEATLAND COUNTY UNDEFINED CMA OLDS-DIDSBURY-THREE	MP LOCAL ROAD PARFLESH CREEK (WATERCRS-ST)	BRIDGE CULV	RV 2005	1 1600.0	8.0			88.9 84.7 28-10-2020		2.6		
74880 -1	NW SEC 9 TWP 25 RGE 26 W4M LYALTA WID CANAL CULVERT ON LYALTA ROAD, 3 KM N OF LYALTA	SOUTHERN REGION CALGARY CT WHEATLAND	WHEATLAND COUNTY UNDEFINED CMA CHESTERMERE-	MP LOCAL ROAD WID - IRRIGATION C (WATERCRS-IC)	BRIDGE CULV	IC 1997	1 2700.0	10.0			88.9 85.7 18-04-2024		5.7		
74883 -1	NW SEC 15 TWP 68 RGE 22 W4M BIG COULEE SAWDY CREEK CULVERT ON LOCAL ROAD NEAR BIG COULEE	NORTH CENTRAL REGION ATHABASCA CT ATHABASCA	ATHABASCA COUNTY UNDEFINED CMA ATHABASCA-BARRHEAD-	MP LOCAL ROAD TRIBUTARY TO SAWDY CREEK (WATERCRS-	BRIDGE CULV	RV 1989	1 1600.0	8.0 -5.0			44.4 63.6 04-06-2021		3.0		
74884 -1	SW SEC 3 TWP 68 RGE 18 W4M GRASSLAND WATERCOURSE CULVERT ON LOCAL ROAD NEAR GRASSLAND	NORTH CENTRAL REGION ATHABASCA CT ATHABASCA	ATHABASCA COUNTY UNDEFINED CMA ATHABASCA-BARRHEAD-	RPP LOCAL ROAD 2ND ORDER TRIBUTARY TO PINE CREEK	BRIDGE CULV	RV 1958	1 1842.0	7.3			55.6 50.5 12-09-2023		2.1		

		Transportation Infrastructure Management System										2025/03/06			
		Bridge Structures Report													
		All 'IN SERVICE' Structures - Sorted By: File Number													
														Page 373 of 772	
BF	Legal Land Location Structure Name Location Description	Region District Municipality	Managed By CMA Constituency	Span Types Located On Located Over	Structure Type	Usage Yr Built Yr Supstr	No. Spans Pipes Max Span Length Max Pipe Dia	Clear Rdwy Nom Length Skew	Single (t) Semi (t) Train (t)	Stru Suff Insp	Rat. % Rat. % Date	Theor VCL On Meas VCL On	Deck Height Theor VCL Over Meas VCL Over		
74885 -1	SW SEC 13 TWP 66 RGE 23 W4M ATHABASCA WATERCOURSE CULVERT ON LOCAL ROAD NEAR ATHABASCA	NORTH CENTRAL REGION ATHABASCA CT ATHABASCA	ATHABASCA COUNTY UNDEFINED CMA ATHABASCA-BARRHEAD-	FP LOCAL ROAD TRIBUTARY TO ATHABASCA RIVER	BRIDGE CULV	RV 1958	1 1474.0	7.3 40.0			33.3 49.5 05-06-2021		2.1		
74887 -1	SE SEC 16 TWP 67 RGE 22 W4M ATHABASCA WATERCOURSE CULVERT ON LOCAL ROAD NEAR ATHABASCA	NORTH CENTRAL REGION ATHABASCA CT ATHABASCA	ATHABASCA COUNTY UNDEFINED CMA ATHABASCA-BARRHEAD-	SP LOCAL ROAD 2ND ORDER TRIBUTARY TO ATHABASCA	BRIDGE CULV	RV 1958	1 1500.0	7.3 0.0			55.6 65.2 04-06-2021		2.4		
74888 -1	SW SEC 35 TWP 35 RGE 28 W4M INNISFAIL CATTLEPASS ON HIGHWAY 2, AT N BOUNDARY OF INNISFAIL	CENTRAL REGION RED DEER CT RED DEER	Alberta Transportation (AIT) CMA19 INNISFAIL-SYLVAN LAKE	BP 2:24 L1 2.551, 2:24 R1 2.549 TRAIL-ANIMAL OVER SP	BRIDGE CULV	SP 1958	1 2286.0	26.0			55.6 67.4 17-10-2023		3.5		
74889 -1	SE SEC 2 TWP 36 RGE 28 W4M INNISFAIL ABANDONED CATTLEPASS CULVERT ON HWY 2, 7 KM NE OF INNISFAIL	CENTRAL REGION RED DEER CT RED DEER	Alberta Transportation (AIT) CMA19 INNISFAIL-SYLVAN LAKE	PCB 2:24 L1 4.857 TRAIL-ANIMAL	BRIDGE CULV	SP 1958	1 2450.0	26.0			77.8 79.8 02-06-2022				
74890 -1	NE SEC 12 TWP 36 RGE 28 W4M INNISFAIL ABANDONED CATTLEPASS CULVERT ON HWY 2, 13 KM NE OF INNISFAIL	CENTRAL REGION RED DEER CT RED DEER	Alberta Transportation (AIT) CMA19 INNISFAIL-SYLVAN LAKE	PCB 2:24 L1 7.521 TRAIL-ANIMAL	BRIDGE CULV	SP 1958	1 2300.0				55.6 67.8 02-06-2022				
74891 -1	SW SEC 18 TWP 36 RGE 27 W4M INNISFAIL ABANDONED CATTLEPASS CULVERT ON HWY 2, 11 KM NE OF INNISFAIL	CENTRAL REGION RED DEER CT RED DEER	Alberta Transportation (AIT) CMA19 INNISFAIL-SYLVAN LAKE	PCB 2:24 L1 8.458 TRAIL-ANIMAL	BRIDGE CULV	SP 1958	1 2300.0	26.0			55.6 68.5 02-06-2022				
74892 -1	SW SEC 20 TWP 36 RGE 27 W4M INNISFAIL ABANDONED CATTLEPASS CULVERT ON HWY 2, 13 KM NE OF INNISFAIL	CENTRAL REGION RED DEER CT RED DEER	Alberta Transportation (AIT) CMA19 INNISFAIL-SYLVAN LAKE	PCB 2:24 L1 11.002 TRAIL-ANIMAL	BRIDGE CULV	SP 1958	1 2450.0	26.0			55.6 67.8 02-06-2022				
74893 -1	SE SEC 20 TWP 37 RGE 27 W4M RED DEER WATERCOURSE CULVERT ON HWY 2, 12 KM S OF RED DEER	CENTRAL REGION RED DEER CT RED DEER	Alberta Transportation (AIT) CMA19 INNISFAIL-SYLVAN LAKE	MP;MP 2:24 R1 20.997, 2:24 L1 20.991 WATERCOURSE (WATERCRS-NI)	BRIDGE CULV	RV 1964	2 1200.0								
74894 -1	NW SEC 27 TWP 53 RGE 15 W4M ROYAL PARK WATERCOURSE CULVERT ON LOCAL ROAD NEAR ROYAL PARK	CENTRAL REGION VERMILION CT MINBURN	COUNTY OF MINBURN NO. 27 UNDEFINED CMA FORT SASKATCHEWAN-	RPP LOCAL ROAD 2ND ORDER TRIBUTARY TO VERMILION	BRIDGE CULV	RV 1958	1 1842.0	6.1 30.0			55.6 56.7 14-09-2023		2.4		
74895 -1	SE SEC 4 TWP 69 RGE 21 W4M ATHABASCA DEEP CREEK BRIDGE ON LOCAL ROAD NEAR ATHABASCA	NORTH CENTRAL REGION ATHABASCA CT ATHABASCA	ATHABASCA COUNTY UNDEFINED CMA ATHABASCA-BARRHEAD-	PG LOCAL ROAD TRIBUTARY TO DEEP CREEK (WATERCRS-ST)	STANDARD BRIDGE	RV 1958 1958	3 8.5	7.3 25.5	28.0 49.0 62.0	33.3 51.9 26-01-2024		6.1			
74896 -1	SW SEC 29 TWP 28 RGE 23 W4M CARBON WATERCOURSE CULVERT ON LOCAL ROAD NEAR CARBON	CENTRAL REGION HANNA CT KNEEHILL	KNEEHILL COUNTY UNDEFINED CMA OLDS-DIDSBURY-THREE	FP LOCAL ROAD TRIBUTARY TO KNEEHILLS CREEK	BRIDGE CULV	RV 1958	1 1474.0	7.0			33.3 49.0 15-05-2024		1.8		
74897 -1	SW SEC 18 TWP 31 RGE 23 W4M THREE HILLS WATERCOURSE CULVERT ON PROVINCIAL HIGHWAY 582 NEAR THREE HILLS	CENTRAL REGION HANNA CT KNEEHILL	Alberta Transportation (AIT) CMA20 OLDS-DIDSBURY-THREE	MP 582:04 C1 55.071 TRIBUTARY TO THREEHILLS CREEK	BRIDGE CULV	RV 1980	1 1200.0	10.6 -55.0			33.3 41.9 07-05-2021				
74898 -1	SE SEC 30 TWP 39 RGE 17 W4M GADSBY WATERCOURSE CULVERT ON LOCAL ROAD NEAR GADSBY	CENTRAL REGION HANNA CT STETTTLER	COUNTY OF STETTTLER NO. 6 UNDEFINED CMA DRUMHELLER-STETTTLER	SPE LOCAL ROAD 2ND ORDER TRIBUTARY TO REDWILLOW	BRIDGE CULV	RV 1959	1 1813.0	7.5			33.3 41.5 17-10-2024		2.1		
74899 -1	SW SEC 2 TWP 82 RGE 4 W6M FAIRVIEW WATERCOURSE CULVERT ON LOCAL ROAD NEAR FAIRVIEW	PEACE REGION GRANDE PRAIRIE MD FAIRVIEW	M.D. OF FAIRVIEW NO. 136 UNDEFINED CMA CENTRAL PEACE-NOTLEY	FP;MP LOCAL ROAD TRIBUTARY TO ISLAND CREEK (WATERCRS-	BRIDGE CULV	RV 1954	2 1474.0	8.0 15.0			55.6 61.4 25-09-2020		1.8		
74900 -1	SE SEC 30 TWP 82 RGE 3 W6M FAIRVIEW WATERCOURSE CULVERT ON LOCAL ROAD NEAR FAIRVIEW	PEACE REGION GRANDE PRAIRIE MD FAIRVIEW	M.D. OF FAIRVIEW NO. 136 UNDEFINED CMA CENTRAL PEACE-NOTLEY	FP;MP;MP LOCAL ROAD 2ND ORDER TRIBUTARY TO ISLAND CK	BRIDGE CULV	RV 1954	3 1474.0	7.9 -10.0			33.3 46.9 16-10-2022		1.8		
74901 -1	NW SEC 6 TWP 62 RGE 6 W5M FORT ASSINIB GOOSE CREEK BRIDGE ON LOCAL ROAD NEAR FORT ASSINIB	NORTH CENTRAL REGION EDSON CT WOODLANDS	WOODLANDS COUNTY UNDEFINED CMA ATHABASCA-BARRHEAD-	TT LOCAL ROAD GOOSE CREEK (WATERCRS-ST)	STANDARD BRIDGE	RV 1958 1958	1 8.5	6.1 8.5 15.0	29.4 51.5 73.5	38.9 42.5 11-07-2023		2.4			
74902 -1	SW SEC 16 TWP 83 RGE 13 W6M CHERRY POINT WATERCOURSE CULVERT ON PROVINCIAL HIGHWAY 717 NEAR CHERRY POINT	PEACE REGION GRANDE PRAIRIE CT CLEAR HILLS	Alberta Transportation (AIT) CMA04 CENTRAL PEACE-NOTLEY	SPE 717:02 C1 0.338 TRIBUTARY TO PEACE RIVER (WATERCRS-	BRIDGE CULV	RV 1958	1 1813.0	9.0			77.8 49.4 03-05-2022		4.0		
74903 -1	SW SEC 24 TWP 83 RGE 13 W6M CHERRY POINT WATERCOURSE CULVERT ON PROVINCIAL HIGHWAY 717 NEAR CHERRY POINT	PEACE REGION GRANDE PRAIRIE CT CLEAR HILLS	Alberta Transportation (AIT) CMA04 CENTRAL PEACE-NOTLEY	SPE 717:02 C1 6.621 2ND ORDER TRIBUTARY TO PEACE RIVER	BRIDGE CULV	RV 1958	1 1813.0	9.0 -45.0			44.4 36.1 03-05-2022		3.4		
74904 -1	SW SEC 14 TWP 83 RGE 13 W6M CHERRY POINT WATERCOURSE CULVERT ON PROVINCIAL HIGHWAY 717 NEAR CHERRY POINT	PEACE REGION GRANDE PRAIRIE CT CLEAR HILLS	Alberta Transportation (AIT) CMA04 CENTRAL PEACE-NOTLEY	RPP 717:02 C1 3.091 TRIBUTARY TO PEACE RIVER (WATERCRS-	BRIDGE CULV	RV 1958	1 1790.0	9.0			33.3 48.7 03-05-2022		2.4		
74905 -1	SE SEC 25 TWP 83 RGE 13 W6M CHERRY POINT WATERCOURSE CULVERT ON PROVINCIAL HIGHWAY 717 NEAR CHERRY POINT	PEACE REGION GRANDE PRAIRIE CT CLEAR HILLS	Alberta Transportation (AIT) CMA04 CENTRAL PEACE-NOTLEY	SPE 717:02 C1 8.873 TRIBUTARY TO PEACE RIVER (WATERCRS-	BRIDGE CULV	RV 1958	1 2134.0	9.0 0.0			55.6 39.9 03-05-2022		2.7		
74906 -1	SW SEC 6 TWP 5 RGE 29 W4M PINCHER CREEK FOOTHILL CREEK BRIDGE ON LOCAL ROAD NEAR PINCHER CREE	SOUTHERN REGION LETHBRIDGE MD PINCHER CREEK	M.D. OF PINCHER CREEK NO. UNDEFINED CMA LIVINGSTONE-MACLEOD	HC LOCAL ROAD FOOTHILL CREEK (WATERCRS-ST)	STANDARD BRIDGE	RV 1962 1962	1 8.5	6.4 8.5 15.0	30.1 52.8 75.4	61.1 65.8 13-08-2020		2.5			

		Transportation Infrastructure Management System										2025/03/06	
		Bridge Structures Report											
		All 'IN SERVICE' Structures - Sorted By: File Number										Page 374 of 772	
BF	Legal Land Location Structure Name Location Description	Region District Municipality	Managed By CMA Constituency	Span Types Located On Located Over	Structure Type	Usage Yr Built Yr Supstr	No. Spans Pipes Max Span Length Max Pipe Dia	Clear Rdwy Nom Length Skew	Single (t) Semi (t) Train (t)	Stru Suff Insp	Rat. % Rat. % Date	Theor VCL On Meas VCL On	Deck Height Theor VCL Over Meas VCL Over
74907 -2	SW SEC 27 TWP 59 RGE 3 W5M BARRHEAD WATERCOURSE CULVERT ON LOCAL ROAD NEAR BARRHEAD	NORTH CENTRAL REGION ATHABASCA CT BARRHEAD	COUNTY OF BARRHEAD NO. UNDEFINED CMA ATHABASCA-BARRHEAD-	MP LOCAL ROAD TRIBUTARY TO PADDLE RIVER (WATERCRS-	BRIDGE CULV	RV 2001	1 1600.0	9.0 20.0			88.9 88.5 04-10-2022		2.6
74908 -1	NW SEC 2 TWP 62 RGE 3 W5M NEERLANDIA WATERCOURSE CULVERT ON LOCAL ROAD NEAR NEERLANDIA	NORTH CENTRAL REGION ATHABASCA CT BARRHEAD	COUNTY OF BARRHEAD NO. UNDEFINED CMA ATHABASCA-BARRHEAD-	FP LOCAL ROAD TRIBUTARY TO SHOAL CREEK (WATERCRS-	BRIDGE CULV	RV 1955	1 1474.0	7.9			55.6 60.4 28-10-2022		1.8
74910 -1	SE SEC 14 TWP 86 RGE 7 W6M EUREKA RIVER RABBIT CREEK CULVERT ON LOCAL ROAD NEAR EUREKA RIVER	PEACE REGION GRANDE PRAIRIE CT CLEAR HILLS	CLEAR HILLS COUNTY UNDEFINED CMA CENTRAL PEACE-NOTLEY	SP;MP LOCAL ROAD TRIBUTARY TO EUREKA RIVER (WATERCRS-	BRIDGE CULV	RV 1953	2 1800.0	7.3			55.6 48.0 03-05-2020		2.7
74911 -1	NW SEC 24 TWP 30 RGE 20 W4M MUNSON WATERCOURSE CULVERT ON LOCAL ROAD NEAR MUNSON	CENTRAL REGION HANNA CT STARLAND	STARLAND COUNTY UNDEFINED CMA DRUMHELLER-STETTLER	MP LOCAL ROAD TRIBUTARY TO WEST MICHICHI CREEK	BRIDGE CULV	RV 1994	1 2200.0	5.0 -30.0			44.4 55.0 13-03-2024		5.0
74912 -1	SW SEC 26 TWP 90 RGE 23 W5M NORTH STAR WATERCOURSE BRIDGE ON LOCAL ROAD NEAR NORTH STAR	PEACE REGION PEACE RIVER CT NORTHERN LIGHTS	COUNTY OF NORTHERN UNDEFINED CMA PEACE RIVER	TT LOCAL ROAD 2ND ORDER TRIBUTARY TO ROUSSEAU	STANDARD BRIDGE	RV 1958 1958	1 6.1	6.1 6.1	28.0 49.0 65.9		61.1 64.6 05-05-2020		1.8
74913 -2	SW SEC 14 TWP 81 RGE 21 W5M NAMPA WATERCOURSE BRIDGE ON LOCAL ROAD NEAR NAMPA	PEACE REGION PEACE RIVER CT NORTHERN SUNRISE	NORTHERN SUNRISE UNDEFINED CMA PEACE RIVER	MP;MP;MP LOCAL ROAD 2ND ORDER TRIBUTARY TO HEART RIVER	BRIDGE CULV	RV 2004	3 2400.0	9.0			33.3 49.1 04-11-2021		3.0
74914 -1	SW SEC 11 TWP 54 RGE 16 W4M MUNDARE WATERCOURSE CULVERT ON LOCAL ROAD NEAR MUNDARE	CENTRAL REGION VERMILION CT LAMONT	LAMONT COUNTY UNDEFINED CMA FORT SASKATCHEWAN-	RPP LOCAL ROAD 2ND ORDER TRIBUTARY TO VERMILION	BRIDGE CULV	RV 1961	1 1842.0	7.3 0.0			77.8 75.0 13-11-2020		2.1
74915 -1	NW SEC 9 TWP 54 RGE 16 W4M MUNDARE WATERCOURSE CULVERT ON LOCAL ROAD NEAR MUNDARE	CENTRAL REGION VERMILION CT LAMONT	LAMONT COUNTY UNDEFINED CMA FORT SASKATCHEWAN-	MP-FP LOCAL ROAD 2ND ORDER TRIBUTARY TO VERMILION	BRIDGE CULV	RV 1983	1 900.0	7.0 -65.0			44.4 53.4 07-11-2023		2.0
74916 -1	NW SEC 26 TWP 54 RGE 16 W4M MUNDARE WATERCOURSE CULVERT ON LOCAL ROAD NEAR MUNDARE	CENTRAL REGION VERMILION CT LAMONT	LAMONT COUNTY UNDEFINED CMA FORT SASKATCHEWAN-	FP LOCAL ROAD 4TH ORDER TRIBUTARY TO VERMILION	BRIDGE CULV	RV 1958	1 1474.0	6.5 21.0			44.4 55.3 07-11-2023		1.8
74917 -1	NW SEC 34 TWP 54 RGE 16 W4M MUNDARE WATERCOURSE CULVERT ON LOCAL ROAD NEAR MUNDARE	CENTRAL REGION VERMILION CT LAMONT	LAMONT COUNTY UNDEFINED CMA FORT SASKATCHEWAN-	MP LOCAL ROAD 3RD ORDER TRIBUTARY TO VERMILION	BRIDGE CULV	RV 1958	1 1524.0	6.0 10.0			44.4 39.6 21-07-2021		3.0
74918 -1	NW SEC 27 TWP 54 RGE 17 W4M HILLIARD WATERCOURSE BRIDGE ON LOCAL ROAD NEAR HILLIARD	CENTRAL REGION VERMILION CT LAMONT	LAMONT COUNTY UNDEFINED CMA FORT SASKATCHEWAN-	PG LOCAL ROAD TRIBUTARY TO WHITFORD CREEK	STANDARD BRIDGE	RV 1958 1958	1 6.1	7.3 6.1 0.0	28.0 49.0 62.0		55.6 67.8 12-11-2020		1.8
74919 -1	SW SEC 27 TWP 54 RGE 17 W4M HILLIARD WATERCOURSE BRIDGE ON LOCAL ROAD NEAR HILLIARD	CENTRAL REGION VERMILION CT LAMONT	LAMONT COUNTY UNDEFINED CMA FORT SASKATCHEWAN-	PG LOCAL ROAD TRIBUTARY TO WHITFORD CREEK	STANDARD BRIDGE	RV 1958 1958	1 6.1	7.3 6.1 0.0	28.0 49.0 62.0		50.0 64.9 07-11-2023		1.8
74920 -1	NW SEC 6 TWP 55 RGE 18 W4M CHIPMAN BEAVERHILL C BRIDGE ON LOCAL ROAD NEAR CHIPMAN	CENTRAL REGION VERMILION CT LAMONT	LAMONT COUNTY UNDEFINED CMA FORT SASKATCHEWAN-	PG LOCAL ROAD BEAVERHILL CREEK (WATERCRS-ST)	STANDARD BRIDGE	RV 1960 1960	3 8.5	6.4 20.7 0.0	28.0 49.0 62.0		44.4 54.8 12-11-2020		4.3
74921 -1	SW SEC 30 TWP 55 RGE 17 W4M ST. MICHAEL WHITFORD CREEK CULVERT ON PROVINCIAL HIGHWAY 29 NEAR ST. MICHAEL	CENTRAL REGION VERMILION CT LAMONT	Alberta Transportation (AIT) CMA14 FORT SASKATCHEWAN-	MP 29:02 C1 19.976 WHITFORD CREEK (WATERCRS-ST)	BRIDGE CULV	RV 1986	1 1800.0	12.5 30.0			44.4 56.0 09-07-2023		3.3
74922 -1	SE SEC 17 TWP 56 RGE 20 W4M BRUDERHEIM WATERCOURSE BRIDGE ON LOCAL ROAD NEAR BRUDERHEIM	CENTRAL REGION VERMILION CT LAMONT	LAMONT COUNTY UNDEFINED CMA FORT SASKATCHEWAN-	PG LOCAL ROAD TRIBUTARY TO BEAVERHILL CREEK	STANDARD BRIDGE	RV 1958 1958	1 6.1	6.4 6.1 0.0	28.0 49.0 62.0		55.6 62.1 15-07-2022		3.0
74923 -1	NE SEC 35 TWP 49 RGE 5 W5M LINDALE WATERCOURSE CULVERT ON LOCAL ROAD NEAR LINDALE	NORTH CENTRAL REGION STONY PLAIN CT BRAZEAU	BRAZEAU COUNTY UNDEFINED CMA DRAYTON VALLEY-DEVON	MP LOCAL ROAD TRIBUTARY TO NORTH SASKATCHEWAN	BRIDGE CULV	RV 1995	1 2400.0	7.0			55.6 59.6 10-10-2024		4.1
74924 -1	NW SEC 14 TWP 48 RGE 5 W5M CARNWOOD WATERCOURSE CULVERT ON LOCAL ROAD NEAR CARNWOOD	NORTH CENTRAL REGION STONY PLAIN CT BRAZEAU	BRAZEAU COUNTY UNDEFINED CMA DRAYTON VALLEY-DEVON	SP LOCAL ROAD TRIBUTARY TO POPLAR CREEK (WATERCRS-	BRIDGE CULV	RV 1991	1 2120.0	6.1 33.0			66.7 66.2 10-10-2024		5.4
74926 -2	SW SEC 2 TWP 49 RGE 4 W5M ALSIKE WATERCOURSE CULVERT ON LOCAL ROAD NEAR ALSIKE	NORTH CENTRAL REGION STONY PLAIN CT LEDUC	LEDUC COUNTY UNDEFINED CMA DRAYTON VALLEY-DEVON	MP LOCAL ROAD TRIBUTARY TO LITTLE STRAWBERRY CREEK	BRIDGE CULV	RV 2007	1 2700.0	8.0 25.0			55.6 70.9 21-03-2022		
74927 -2	SW SEC 13 TWP 61 RGE 20 W4M NEWBROOK TRIBUTARY TO WASKATENAU CREEK CULVERT ON LOCAL ROAD, 10 KM SE OF NEWBROOKCT THORHILD	NORTH CENTRAL REGION ATHABASCA CT THORHILD	THORHILD COUNTY UNDEFINED CMA ATHABASCA-BARRHEAD-	MP;MP LOCAL ROAD TRIBUTARY TO WASKATENAU CREEK	BRIDGE CULV	RV 2002	2 3000.0	7.3 -49.0			77.8 80.1 09-07-2024		3.8
74929 -1	SE SEC 15 TWP 28 RGE 2 W4M SIBBALD CATTLEPASS CULVERT ON PROVINCIAL HIGHWAY 9 NEAR SIBBALD	CENTRAL REGION HANNA SPECIAL AREA 3	Alberta Transportation (AIT) CMA22 DRUMHELLER-STETTLER	TP 9:14 C1 19.452 TRAIL-ANIMAL OVER	STANDARD BRIDGE	SP 1958 1958	1 1.8	10.8 1.8			55.6 51.0 31-05-2023		2.5
74930 -1	NW SEC 11 TWP 28 RGE 1 W4M SIBBALD CATTLEPASS CULVERT ON PROVINCIAL HIGHWAY 9 NEAR SIBBALD	CENTRAL REGION HANNA SPECIAL AREA 3	Alberta Transportation (AIT) CMA22 DRUMHELLER-STETTLER	TP 9:14 C1 30.292 TRAIL-ANIMAL OVER	STANDARD BRIDGE	SP 1958 1958	1 1.8	11.6 1.8			38.9 38.4 31-05-2023		2.6


Transportation Infrastructure Management System														2025/03/06	
Bridge Structures Report															
All 'IN SERVICE' Structures - Sorted By: File Number															
Page 375 of 772															
BF	Legal Land Location Structure Name Location Description	Region District Municipality	Managed By CMA Constituency	Span Types Located On Located Over	Structure Type	Usage Yr Built Yr Supstr	No. Spans Pipes Max Span Length Max Pipe Dia	Clear Rdwy Nom Length Skew	Single (t) Semi (t) Train (t)	Stru Suff	Rat. % Rat. % Insp Date	Theor VCL On Meas VCL On	Deck Height Theor VCL Over Meas VCL Over		
74932 -1	SW SEC 22 TWP 79 RGE 8 W6M BLUEBERRY MT WATERCOURSE CULVERT ON LOCAL ROAD NEAR BLUEBERRY MT	PEACE REGION GRANDE PRAIRIE CT SADDLE HILLS	SADDLE HILLS COUNTY UNDEFINED CMA CENTRAL PEACE-NOTLEY	FP LOCAL ROAD TRIBUTARY TO KSITUAN RIVER (WATERCRS-	BRIDGE CULV	RV 1958	1 1474.0	7.0			33.3 41.7 14-10-2023		2.1		
74933 -2	NW SEC 18 TWP 72 RGE 21 W5M NEW FISH CK TRIBUTARY TO CLOUSTON CREEK CULVERT ON HIGHWAY 49, 20 KM N OF VALLEYVIEW	PEACE REGION GRANDE PRAIRIE MD GREENVIEW	Alberta Transportation (AIT) CMA03 CENTRAL PEACE-NOTLEY	SP 49:12 C1 26.515 TRIBUTARY TO CLOUSTON CREEK	BRIDGE CULV	RV 2001	1 3670.0	12.5 2.0			55.6 70.0 25-05-2023		5.4		
74934 -2	NW SEC 31 TWP 37 RGE 26 W4M RED DEER WATERCOURSE CULVERT ON LOCAL ROAD, 13 KM SE OF RED DEER	CENTRAL REGION RED DEER CT RED DEER	RED DEER COUNTY UNDEFINED CMA INNISFAIL-SYLVAN LAKE	BP LOCAL ROAD TRIBUTARY TO PIPER CREEK (WATERCRS-	BRIDGE CULV	RV 2024	1 1525.0	8.0 8.0			100.0 97.9 26-08-2024				
74935 -2	SE SEC 3 TWP 25 RGE 27 W4M LANGDON WID IRRIGATION CANAL CULVERT ON LOCAL ROAD NEAR LANGDON	SOUTHERN REGION CALGARY CT ROCKY VIEW	ROCKY VIEW COUNTY UNDEFINED CMA CHESTERMERE-	MP LOCAL ROAD WID - IRRIGATION C (WATERCRS-IC)	BRIDGE CULV	IC 2007	1 3000.0	9.0 -10.0			77.8 82.4 06-11-2020				
74936 -1	NW SEC 20 TWP 28 RGE 1 W5M CROSSFIELD WATERCOURSE CULVERT ON LOCAL ROAD NEAR CROSSFIELD	SOUTHERN REGION CALGARY CT ROCKY VIEW	ROCKY VIEW COUNTY UNDEFINED CMA OLDS-DIDSBURY-THREE	MP LOCAL ROAD NOSE CREEK (WATERCRS-ST)	BRIDGE CULV	RV 1958	1 1524.0	6.4			44.4 56.7 05-05-2020		2.4		
74937 -1	NE SEC 6 TWP 46 RGE 1 W5M WESTEROSE BATTLE RIVER BRIDGE ON LOCAL ROAD NEAR WESTEROSE	CENTRAL REGION RED DEER CT WETASKIWIN	Unknown Private Organization or UNDEFINED CMA RIMBEY-ROCKY MOUNTAIN	TT LOCAL ROAD BATTLE RIVER (WATERCRS-ST)	STANDARD BRIDGE	RV 1958 1958	2 6.1	3.7 12.2					3.4		
74938 -1	NE SEC 14 TWP 24 RGE 1 W5M 12 Street NE Over Memorial Drive In NE Calgary	SOUTHERN REGION CALGARY CALGARY	CALGARY UNDEFINED CMA CALGARY-MOUNTAIN VIEW	PB ST. GEORGES DRIVE NE MEMORIAL DRIVE NW	MAJOR BRIDGE	GS 1982 1982	2 31.0	16.0 62.0	28.0 49.0 62.0				5.6 5.7		
74940 -2	SW SEC 14 TWP 45 RGE 24 W4M WETASKIWIN WATERCOURSE CULVERT ON LOCAL ROAD, 15 KM S OF WETASKIWIN	CENTRAL REGION RED DEER CT WETASKIWIN	COUNTY OF WETASKIWIN NO. UNDEFINED CMA MASKWACIS-WETASKIWIN	MP LOCAL ROAD 2ND ORDER TRIBUTARY TO WEILLER CREEK	BRIDGE CULV	RV 2024	1 1800.0	8.0 10.0			100.0 97.9 04-12-2024				
74941 -2	NE SEC 11 TWP 48 RGE 21 W4M CAMROSE WATERCOURSE CULVERT ON HWY 21, 15 KM NW OF CAMROSE	CENTRAL REGION VERMILION CT CAMROSE	Alberta Transportation (AIT) CMA16 MASKWACIS-WETASKIWIN	SSP 21:24 C1 12.885 TRIBUTARY TO CAMROSE CREEK	BRIDGE CULV	RV 2016	1 1524.0	11.1 10.0			55.6 64.8 11-03-2023				
74942 -2	NE SEC 21 TWP 5 RGE 19 W4M STIRLING KIPP COOLEE CULVERT ON LOCAL ROAD NEAR STIRLING	SOUTHERN REGION LETHBRIDGE CT WARNER	COUNTY OF WARNER NO. 5 UNDEFINED CMA TABER-WARNER	MP LOCAL ROAD KIPP COULEE (WATERCRS-ST)	BRIDGE CULV	RV 2001	1 2400.0	9.0 7.0			55.6 58.5 05-12-2019		3.1		
74943 -1	NW SEC 1 TWP 42 RGE 4 W5M LEEDALE WATERCOURSE CULVERT ON LOCAL ROAD NEAR LEEDALE	CENTRAL REGION RED DEER CT PONOKA	PONOKA COUNTY UNDEFINED CMA RIMBEY-ROCKY MOUNTAIN	FP;MP LOCAL ROAD 2ND ORDER TRIBUTARY TO MEDICINE RIVER	BRIDGE CULV	RV 1959	2 1474.0	8.0			33.3 45.3 24-04-2024		1.6		
74945 -2	NW SEC 33 TWP 32 RGE 4 W5M SUNDRE WATERCOURSE CULVERT ON LOCAL ROAD, 10 KM E OF SUNDRE	CENTRAL REGION RED DEER CT MOUNTAIN VIEW	MOUNTAIN VIEW COUNTY UNDEFINED CMA RIMBEY-ROCKY MOUNTAIN	MP LOCAL ROAD TRIBUTARY TO LITTLE RED DEER RIVER	BRIDGE CULV	RV 2019	1 1800.0	8.3 0.0			100.0 94.4 11-06-2024				
74946 -1	SE SEC 21 TWP 29 RGE 2 W5M CARSTAIRS SUCKER CREEK CULVERT ON LOCAL ROAD NEAR CARSTAIRS	CENTRAL REGION RED DEER CT MOUNTAIN VIEW	MOUNTAIN VIEW COUNTY UNDEFINED CMA OLDS-DIDSBURY-THREE	SPE LOCAL ROAD TRIBUTARY TO BEAVERDAM CREEK	BRIDGE CULV	RV 1974	1 2135.0	9.1 -15.0			77.8 78.6 07-08-2023		2.4		
74948 -2	NW SEC 30 TWP 43 RGE 3 W5M BLUFFTON WATERCOURSE CULVERT ON LOCAL ROAD NEAR BLUFFTON	CENTRAL REGION RED DEER CT PONOKA	PONOKA COUNTY UNDEFINED CMA RIMBEY-ROCKY MOUNTAIN	MP LOCAL ROAD 2ND ORDER TRIBUTARY TO ANDERSON	BRIDGE CULV	RV 2009	1 2700.0	9.0			88.9 82.6 24-04-2024				
74949 -2	NW SEC 30 TWP 37 RGE 10 W4M CORONATION WATERCOURSE CULVERT ON PROVINCIAL HIGHWAY 872 NEAR CORONATION	CENTRAL REGION HANNA CT PAINTEARTH	Alberta Transportation (AIT) CMA21 DRUMHELLER-STETTTLER	PCB 872:04 C1 14.321 TRIBUTARY TO NELSON CK (WATERCRS-ST)	BRIDGE CULV	RV 1999	1 2100.0	8.2			55.6 69.0 14-09-2024				
74950 -1	SW SEC 6 TWP 38 RGE 8 W4M VETERAN WATERCOURSE CULVERT ON PROVINCIAL HIGHWAY 599 NEAR VETERAN	CENTRAL REGION HANNA CT PAINTEARTH	Alberta Transportation (AIT) CMA22 DRUMHELLER-STETTTLER	MP;MP 599:06 C1 20.115 TRIBUTARY TO RIBSTONE CREEK	BRIDGE CULV	RV 1980	2 1200.0	9.5			77.8 70.6 08-04-2022		2.1		
74951 -1	SE SEC 4 TWP 22 RGE 12 W4M STEVEVILLE WATERCOURSE CULVERT ON LOCAL ROAD NEAR STEVEVILLE	CENTRAL REGION HANNA SPECIAL AREA 2	Municipal Services Branch UNDEFINED CMA DRUMHELLER-STETTTLER	MP LOCAL ROAD BERRY CREEK (WATERCRS-ST)	BRIDGE CULV	RV 1959	1 1524.0	7.9			77.8 63.6 04-05-2022		3.7		
74952 -1	SW SEC 12 TWP 19 RGE 27 W4M BLACKIE WATERCOURSE BRIDGE ON PROVINCIAL HIGHWAY 799 NEAR BLACKIE	SOUTHERN REGION CALGARY CT FOOTHILLS	Alberta Transportation (AIT) CMA27 LIVINGSTONE-MACLEOD	SM 799:02 C1 1.734 TRIBUTARY TO FRANK LAKE (WATERCRS-ST)	STANDARD BRIDGE	RV 1990 1990	1 6.0	8.8 6.0	28.0 49.0 62.0	55.6 61.9 17-10-2023			2.4		
74953 -1	SW SEC 24 TWP 59 RGE 14 W4M VILNA STONY CREEK BRIDGE ON HIGHWAY 28, 3 KM W OF VILNA	NORTH CENTRAL REGION ATHABASCA CT SMOKY LAKE	Alberta Transportation (AIT) CMA07 ATHABASCA-BARRHEAD-	SMC 28:10 C1 4.240 STONY CREEK (WATERCRS-ST)	MAJOR BRIDGE	RV 1988 1988	2 10.0	13.3 20.0 30.0	28.0 49.0 62.0	44.4 50.1 17-06-2024			4.0		
74954 -1	NE SEC 22 TWP 59 RGE 16 W4M SMOKY LAKE WHITE EARTH CREEK BRIDGE ON HIGHWAY 28, 13 KM E OF SMOKY LAKE	NORTH CENTRAL REGION ATHABASCA CT SMOKY LAKE	Alberta Transportation (AIT) CMA07 ATHABASCA-BARRHEAD-	PO 28:08 C1 22.829 WHITE EARTH CREEK (WATERCRS-ST)	MAJOR BRIDGE	RV 1959 1959	2 18.9	11.0 37.8	40.0 50.5 71.2	38.9 42.5 17-06-2024			7.0		
74955 -2	SW SEC 19 TWP 59 RGE 15 W4M EDWAND TRIBUTARY TO WHITE EARTH CREEK BRIDGE ON HIGHWAY 28, 14 KM E OF SMOKY LAKE	NORTH CENTRAL REGION ATHABASCA CT SMOKY LAKE	Alberta Transportation (AIT) CMA07 ATHABASCA-BARRHEAD-	SP 28:08 C1 26.830 TRIBUTARY TO WHITE EARTH CREEK	BRIDGE CULV	RV 2003	1 3670.0	13.7			77.8 72.3 17-06-2024		4.0		

		<div>Transportation Infrastructure Management System</div> <div>Bridge Structures Report</div> <div>All 'IN SERVICE' Structures - Sorted By: File Number</div>										2025/03/06	
												Page 376 of 772	
BF	Legal Land Location Structure Name Location Description	Region District Municipality	Managed By CMA Constituency	Span Types Located On Located Over	Structure Type	Usage Yr Built Yr Supstr	No. Spans Pipes Max Span Length Max Pipe Dia	Clear Rdwy Nom Length Skew	Single (t) Semi (t) Train (t)	Stru Suff Insp	Rat. % Rat. % Date	Theor VCL On Meas VCL On	Deck Height Theor VCL Over Meas VCL Over
74956 -1	SE SEC 4 TWP 50 RGE 8 W5M EASYFORD WATERCOURSE CULVERT ON PROVINCIAL HIGHWAY 621 NEAR EASYFORD	NORTH CENTRAL REGION STONY PLAIN CT BRAZEAU	Alberta Transportation (AIT) CMA11 DRAYTON VALLEY-DEVON	SSP-MP 621:02 C1 21.397 TRIBUTARY TO PEMBINA RIVER (WATERCRS-	BRIDGE CULV	RV 1975	1 1371.0	8.9			44.4 46.4 26-09-2024		2.1
74957 -1	NE SEC 30 TWP 63 RGE 20 W4M ELLSCOTT CACHE CREEK CULVERT ON LOCAL ROAD NEAR ELLSCOTT	NORTH CENTRAL REGION ATHABASCA CT ATHABASCA	ATHABASCA COUNTY UNDEFINED CMA ATHABASCA-BARRHEAD-	MP LOCAL ROAD TRIBUTARY TO FLAT CREEK (WATERCRS-ST)	BRIDGE CULV	RV 1989	1 2200.0	7.0			88.9 87.0 03-07-2021		3.0
74958 -2	NW SEC 2 TWP 20 RGE 22 W4M QUEENSTOWN WATERCOURSE CULVERT ON LOCAL ROAD NEAR QUEENSTOWN	SOUTHERN REGION LETHBRIDGE CT VULCAN	VULCAN COUNTY UNDEFINED CMA CARDSTON-SIKSIKA	MP LOCAL ROAD TRIBUTARY TO MCGREGOR LAKE	BRIDGE CULV	RV 2006	1 2700.0	8.5			88.9 82.1 09-10-2023		
74959 -1	SW SEC 25 TWP 18 RGE 25 W4M BRANT WATERCOURSE BRIDGE ON LOCAL ROAD NEAR BRANT	SOUTHERN REGION LETHBRIDGE CT VULCAN	VULCAN COUNTY UNDEFINED CMA CARDSTON-SIKSIKA	PG LOCAL ROAD TRIBUTARY TO WEST ARROWWOOD CREEK	STANDARD BRIDGE	RV 1958 1958	1 6.1	6.4 6.1	28.0 49.0 62.0		61.1 65.7 21-06-2023		1.8
74960 -1	NW SEC 25 TWP 16 RGE 22 W4M LOMOND WATERCOURSE CULVERT ON LOCAL ROAD NEAR LOMOND	SOUTHERN REGION LETHBRIDGE CT VULCAN	VULCAN COUNTY UNDEFINED CMA CARDSTON-SIKSIKA	SP LOCAL ROAD 2ND ORDER TRIBUTARY TO MCGREGOR	BRIDGE CULV	RV 1958	1 2123.0	7.3			77.8 72.8 24-10-2024		4.0
74961 -1	SE SEC 1 TWP 17 RGE 22 W4M VULCAN WATERCOURSE CULVERT ON LOCAL ROAD NEAR VULCAN	SOUTHERN REGION LETHBRIDGE CT VULCAN	VULCAN COUNTY UNDEFINED CMA CARDSTON-SIKSIKA	MP LOCAL ROAD TRIBUTARY TO MCGREGOR LAKE	BRIDGE CULV	RV 1994	1 2000.0	8.0			77.8 72.9 13-11-2021		3.2
74962 -1	NE SEC 36 TWP 16 RGE 22 W4M VULCAN WATERCOURSE CULVERT ON PROVINCIAL HIGHWAY 842 NEAR VULCAN	SOUTHERN REGION LETHBRIDGE CT VULCAN	Alberta Transportation (AIT) CMA25 CARDSTON-SIKSIKA	MPE 842:02 C1 15.804 TRIBUTARY TO MCGREGOR LAKE	BRIDGE CULV	RV 1994	1 2400.0	12.0			77.8 74.9 05-11-2024		3.7
74963 -1	SE SEC 18 TWP 15 RGE 25 W4M CHAMPION WATERCOURSE CULVERT ON LOCAL ROAD NEAR CHAMPION	SOUTHERN REGION LETHBRIDGE CT VULCAN	VULCAN COUNTY UNDEFINED CMA CARDSTON-SIKSIKA	SPE LOCAL ROAD TRIBUTARY TO LITTLE BOW RIVER	BRIDGE CULV	RV 1958	1 1833.0	9.0			55.6 60.7 28-10-2024		3.3
74964 -1	SW SEC 27 TWP 16 RGE 23 W4M VULCAN WATERCOURSE CULVERT ON LOCAL ROAD NEAR VULCAN	SOUTHERN REGION LETHBRIDGE CT VULCAN	VULCAN COUNTY UNDEFINED CMA CARDSTON-SIKSIKA	SPE LOCAL ROAD TRIBUTARY TO SNAKE CREEK (WATERCRS-	BRIDGE CULV	RV 1960	1 1833.0	7.9			66.7 69.8 25-03-2022		3.4
74965 -1	NW SEC 7 TWP 65 RGE 19 W4M BOYLE WATERCOURSE CULVERT ON LOCAL ROAD NEAR BOYLE	NORTH CENTRAL REGION ATHABASCA CT ATHABASCA	ATHABASCA COUNTY UNDEFINED CMA ATHABASCA-BARRHEAD-	SP LOCAL ROAD TRIBUTARY TO FLAT CREEK (WATERCRS-ST)	BRIDGE CULV	RV 1987	1 3670.0	7.3			33.3 55.4 07-09-2022		4.0
74966 -1	SW SEC 10 TWP 20 RGE 22 W4M SHOULDICE WATERCOURSE CULVERT ON LOCAL ROAD NEAR SHOULDICE	SOUTHERN REGION LETHBRIDGE CT VULCAN	VULCAN COUNTY UNDEFINED CMA CARDSTON-SIKSIKA	SPE;MP LOCAL ROAD TRIBUTARY TO MCGREGOR LAKE	BRIDGE CULV	RV 1958	2 2435.0	8.3			44.4 56.2 09-10-2023		4.6
74967 -1	SW SEC 15 TWP 16 RGE 24 W4M KIRKCALDY WATERCOURSE CULVERT ON LOCAL ROAD NEAR KIRKCALDY	SOUTHERN REGION LETHBRIDGE CT VULCAN	VULCAN COUNTY UNDEFINED CMA CARDSTON-SIKSIKA	SPE LOCAL ROAD LONG COULEE CREEK (WATERCRS-ST)	BRIDGE CULV	RV 1958	1 1815.0	7.8			77.8 73.7 07-10-2023		4.0
74968 -2	NW SEC 4 TWP 19 RGE 20 W4M MILO WATERCOURSE CULVERT ON LOCAL ROAD, 12 KM E OF MILO	SOUTHERN REGION LETHBRIDGE CT VULCAN	VULCAN COUNTY UNDEFINED CMA CARDSTON-SIKSIKA	MP;MP LOCAL ROAD TRIBUTARY TO BOW RIVER (WATERCRS-ST)	BRIDGE CULV	RV 2016	2 1600.0	7.0			88.9 74.7 18-11-2022		
74969 -1	SE SEC 1 TWP 50 RGE 9 W5M DRAYTON VALL PEMBINA RIVER BRIDGE ON HIGHWAY 621, 19 KM NW OF DRAYTON VALLEY	NORTH CENTRAL REGION STONY PLAIN CT BRAZEAU	Alberta Transportation (AIT) CMA11 DRAYTON VALLEY-DEVON	PO 621:02 C1 16.358 PEMBINA RIVER (WATERCRS-ST)	MAJOR BRIDGE	RV 1960 1960	3 29.9	7.9 78.1	46.0 59.9 70.0		33.3 42.0 24-06-2024		9.1
74970 -1	SW SEC 2 TWP 50 RGE 1 W5M THORSBY WATERCOURSE CULVERT ON LOCAL ROAD NEAR THORSBY	NORTH CENTRAL REGION STONY PLAIN CT LEDUC	LEDUC COUNTY UNDEFINED CMA DRAYTON VALLEY-DEVON	SP LOCAL ROAD TRIBUTARY TO STRAWBERRY CREEK	BRIDGE CULV	RV 1958	1 1800.0	5.0			66.7 62.7 19-12-2023		3.7
74971 -1	NW SEC 9 TWP 58 RGE 3 W5M BARRHEAD TRIBUTARY TO PEMBINA RIVER CULVERT ON HIGHWAY 33, 12.2 KM S OF BARRHEAD	NORTH CENTRAL REGION ATHABASCA CT BARRHEAD	Alberta Transportation (AIT) CMA10 ATHABASCA-BARRHEAD-	RPA 33:06 C1 1.854 TRIBUTARY TO PEMBINA RIVER (WATERCRS-	BRIDGE CULV	RV 1999	1 3519.0	17.4			77.8 66.8 16-11-2023		3.3
74972 -1	NW SEC 8 TWP 58 RGE 3 W5M BELVEDERE WATERCOURSE CULVERT ON LOCAL ROAD NEAR BELVEDERE	NORTH CENTRAL REGION ATHABASCA CT BARRHEAD	COUNTY OF BARRHEAD NO. UNDEFINED CMA ATHABASCA-BARRHEAD-	FP LOCAL ROAD TRIBUTARY TO PEMBINA RIVER (WATERCRS-	BRIDGE CULV	RV 1958	1 1474.0	6.7			22.2 39.5 26-10-2022		1.8
74973 -1	NW SEC 21 TWP 60 RGE 2 W5M NAPLES WATERCOURSE CULVERT ON LOCAL ROAD NEAR NAPLES	NORTH CENTRAL REGION ATHABASCA CT BARRHEAD	COUNTY OF BARRHEAD NO. UNDEFINED CMA ATHABASCA-BARRHEAD-	FP LOCAL ROAD TRIBUTARY TO PEMBINA RIVER (WATERCRS-	BRIDGE CULV	RV 1958	1 1474.0	7.3			55.6 49.6 28-09-2022		1.8
74974 -1	SE SEC 24 TWP 60 RGE 3 W5M MELLOWDALE WATERCOURSE CULVERT ON LOCAL ROAD NEAR MELLOWDALE	NORTH CENTRAL REGION ATHABASCA CT BARRHEAD	COUNTY OF BARRHEAD NO. UNDEFINED CMA ATHABASCA-BARRHEAD-	MP LOCAL ROAD 2ND ORDER TRIBUTARY TO PADDLE RIVER	BRIDGE CULV	RV 1958	1 1524.0	8.5			22.2 44.6 28-10-2022		2.4
74975 -1	SW SEC 23 TWP 60 RGE 2 W5M FREEDOM WATERCOURSE CULVERT ON LOCAL ROAD NEAR FREEDOM	NORTH CENTRAL REGION ATHABASCA CT BARRHEAD	COUNTY OF BARRHEAD NO. UNDEFINED CMA ATHABASCA-BARRHEAD-	MP LOCAL ROAD TRIBUTARY TO PEMBINA RIVER (WATERCRS-	BRIDGE CULV	RV 1992	1 2700.0	8.0			66.7 74.3 17-09-2024		3.7
74977 -1	SW SEC 23 TWP 62 RGE 27 W4M DAPP WATERCOURSE BRIDGE ON LOCAL ROAD NEAR DAPP	NORTH CENTRAL REGION ATHABASCA CT WESTLOCK	WESTLOCK COUNTY UNDEFINED CMA ATHABASCA-BARRHEAD-	TT LOCAL ROAD 2ND ORDER TRIBUTARY TO PEMBINA RIVER	STANDARD BRIDGE	RV 1929 1929	1 6.1	6.1 6.1	28.0 49.0 65.9		61.1 64.4 07-06-2024		1.8


		Transportation Infrastructure Management System										2025/03/06			
		Bridge Structures Report													
		All 'IN SERVICE' Structures - Sorted By: File Number													
														Page 377 of 772	
BF	Legal Land Location Structure Name Location Description	Region District Municipality	Managed By CMA Constituency	Span Types Located On Located Over	Structure Type	Usage Yr Built Yr Supstr	No. Spans Pipes Max Span Length Max Pipe Dia	Clear Rdwy Nom Length Skew	Single (t) Semi (t) Train (t)	Stru Suff Insp	Rat. % Rat. % Date	Theor VCL On Meas VCL On	Deck Height Theor VCL Over Meas VCL Over		
74979 -1	SW SEC 5 TWP 54 RGE 4 W5M DARWELL WATERCOURSE CULVERT ON LOCAL ROAD NEAR DARWELL	NORTH CENTRAL REGION STONY PLAIN CT LAC STE. ANNE	LAC STE. ANNE COUNTY UNDEFINED CMA LAC STE. ANNE-PARKLAND	MP LOCAL ROAD TRIBUTARY TO STURGEON RIVER	BRIDGE CULV	RV 1992	1 1800.0	8.0			88.9 85.3 13-08-2021		2.4		
74980 -1	NW SEC 10 TWP 45 RGE 24 W4M WETASKIWIN WATERCOURSE CULVERT ON LOCAL ROAD NEAR WETASKIWIN	CENTRAL REGION RED DEER CT WETASKIWIN	COUNTY OF WETASKIWIN NO. UNDEFINED CMA MASKWACIS-WETASKIWIN	FP LOCAL ROAD TRIBUTARY TO WEILLER CREEK (WATERCRS-	BRIDGE CULV	RV 1958	1 1473.0	8.0 20.0			55.6 62.4 13-04-2024		1.8		
74981 -1	SW SEC 9 TWP 22 RGE 21 W4M CLUNY WID IRRIGATION CANAL CULVERT ON PROVINCIAL HIGHWAY 842 NEAR CLUNY	SOUTHERN REGION CALGARY CT WHEATLAND	Alberta Transportation (AIT) CMA30 CARDSTON-SIKSIKA	SP 842:06 C1 32.125 WID - IRRIGATION C (WATERCRS-IC)	BRIDGE CULV	IC 1986	1 1500.0	7.8 8.0			55.6 71.7 03-01-2015		1.7		
74982 -1	SW SEC 2 TWP 52 RGE 5 W5M TOMAHAWK SHOAL LAKE C CULVERT ON LOCAL ROAD NEAR TOMAHAWK	NORTH CENTRAL REGION STONY PLAIN CT PARKLAND	PARKLAND COUNTY UNDEFINED CMA LAC STE. ANNE-PARKLAND	SP;MP LOCAL ROAD TRIBUTARY TO SHOAL LAKE CREEK	BRIDGE CULV	RV 1958	2 1500.0	7.9			33.3 28.8 28-08-2023		7.6		
74983 -1	NW SEC 2 TWP 51 RGE 27 W4M SPRUCE GROVE WATERCOURSE BRIDGE ON LOCAL ROAD NEAR SPRUCE GROVE	NORTH CENTRAL REGION STONY PLAIN CT PARKLAND	PARKLAND COUNTY UNDEFINED CMA DRAYTON VALLEY-DEVON	HC LOCAL ROAD TRIBUTARY TO NORTH SASKATCHEWAN	STANDARD BRIDGE	RV 1968 1968	1 6.1	7.3 6.1	28.0 49.0 65.5		44.4 60.3 02-07-2024		2.7		
74985 -1	SW SEC 18 TWP 36 RGE 27 W4M INNISFAIL CATTLEPASS ON HIGHWAY 2, 7 KM NE OF INNISFAIL	CENTRAL REGION RED DEER CT RED DEER	Alberta Transportation (AIT) CMA19 INNISFAIL-SYLVAN LAKE	BP 2:24 R1 9.044, 2:24 L1 9.047 TRAIL-ANIMAL OVER SP	BRIDGE CULV	SP 1958	1 2286.0	26.0			55.6 66.6 17-10-2023		3.3		
74986 -1	NE SEC 18 TWP 36 RGE 27 W4M INNISFAIL ABANDONED CATTLEPASS CULVERT ON HWY 2, 24 KM NE OF INNISFAIL	CENTRAL REGION RED DEER CT RED DEER	Alberta Transportation (AIT) CMA19 INNISFAIL-SYLVAN LAKE	PCB 2:24 L1 10.030 TRAIL-ANIMAL	BRIDGE CULV	SP 1958	1 2450.0	26.0			55.6 67.8 02-06-2022				
74988 -2	NW SEC 24 TWP 8 RGE 12 W4M BURDETT WATERCOURSE CULVERT ON LOCAL ROAD NEAR BURDETT	SOUTHERN REGION LETHBRIDGE CT FORTY MILE	COUNTY OF FORTY MILE NO. UNDEFINED CMA TABER-WARNER	MP LOCAL ROAD TRIBUTARY TO YELLOW LAKE (WATERCRS-	BRIDGE CULV	RV 2006	1 2000.0	9.0			100.0 96.3 26-03-2021				
74989 -1	NW SEC 30 TWP 62 RGE 3 W4M ARDMORE WATERCOURSE BRIDGE ON LOCAL ROAD NEAR ARDMORE	NORTH CENTRAL REGION ATHABASCA MD BONNYVILLE	M.D. OF BONNYVILLE NO. 87 UNDEFINED CMA BONNYVILLE-COLD LAKE-ST.	SM LOCAL ROAD 2ND ORDER TRIBUTARY TO MURIEL CK	STANDARD BRIDGE	RV 1980 1980	1 6.0	7.6 6.0	28.0 49.0 62.0		72.2 72.7 21-10-2021		2.4		
74990 -1	NW SEC 19 TWP 59 RGE 4 W4M HOLYOKE WATERCOURSE CULVERT ON PROVINCIAL HIGHWAY 657 NEAR HOLYOKE	NORTH CENTRAL REGION ATHABASCA MD BONNYVILLE	Alberta Transportation (AIT) CMA08 BONNYVILLE-COLD LAKE-ST.	SP 657:04 C1 2.331 TRIBUTARY TO MURIEL CREEK (WATERCRS-	BRIDGE CULV	RV 1983	1 2430.0	9.7 9.0			66.7 65.5 07-11-2024		7.3		
74991 -1	SW SEC 1 TWP 62 RGE 11 W4M ST. LINA ST LINA CREEK CULVERT ON LOCAL ROAD NEAR ST. LINA	NORTH CENTRAL REGION ATHABASCA CT ST PAUL	COUNTY OF ST. PAUL NO. 19 UNDEFINED CMA ATHABASCA-BARRHEAD-	RPP LOCAL ROAD ST LINA CREEK (WATERCRS-ST)	BRIDGE CULV	RV 1968	1 2121.0	7.0 0.0			44.4 49.5 02-09-2022		2.4		
74992 -1	SW SEC 10 TWP 104 RGE 21 W5M PADDLE PRAIR WATERCOURSE CULVERT ON PROVINCIAL HIGHWAY 35 NEAR PADDLE PRAIR	PEACE REGION PEACE RIVER PADDLE PRAIRIE METIS	Alberta Transportation (AIT) CMA01 PEACE RIVER	MP-SSP-MP;MP-SSP-MP;MP-SSP-MP 35:12 C1 36.542 TRIBUTARY TO BOYER RIVER (WATERCRS-	BRIDGE CULV	RV 1959	3 1829.0	10.9			77.8 73.4 13-02-2024		2.4		
74993 -1	SE SEC 36 TWP 104 RGE 21 W5M PADDLE PRAIRIE TRIBUTARY TO BOYER RIVER CULVERT ON HIGHWAY 35, 17 KM NE OF ADDLE PRAIRIE	PEACE REGION PEACE RIVER PADDLE PRAIRIE METIS	Alberta Transportation (AIT) CMA01 PEACE RIVER	SSP;SSP 35:12 C1 44.016 TRIBUTARY TO BOYER RIVER (WATERCRS-	BRIDGE CULV	RV 1991	2 1829.0	10.8			88.9 75.5 12-02-2024		3.5		
74994 -2	SW SEC 13 TWP 81 RGE 3 W6M FAIRVIEW WATERCOURSE CULVERT ON LOCAL ROAD NEAR FAIRVIEW	PEACE REGION GRANDE PRAIRIE MD FAIRVIEW	M.D. OF FAIRVIEW NO. 136 UNDEFINED CMA CENTRAL PEACE-NOTLEY	MP;MP LOCAL ROAD TRIBUTARY TO PEACE RIVER (WATERCRS-	BRIDGE CULV	RV 2013	2 1600.0	7.0			88.9 78.8 28-08-2023		2.5		
74995 -2	NW SEC 21 TWP 82 RGE 3 W6M FAIRVIEW WATERCOURSE CULVERT ON LOCAL ROAD NEAR FAIRVIEW	PEACE REGION GRANDE PRAIRIE MD FAIRVIEW	M.D. OF FAIRVIEW NO. 136 UNDEFINED CMA CENTRAL PEACE-NOTLEY	MP LOCAL ROAD TRIBUTARY TO ISLAND CREEK (WATERCRS-	BRIDGE CULV	RV 2009	1 2000.0	8.2 15.0			88.9 91.9 16-10-2022				
74996 -1	SW SEC 31 TWP 82 RGE 3 W6M GAGE WATERCOURSE BRIDGE ON LOCAL ROAD NEAR GAGE	PEACE REGION GRANDE PRAIRIE MD FAIRVIEW	M.D. OF FAIRVIEW NO. 136 UNDEFINED CMA CENTRAL PEACE-NOTLEY	PG LOCAL ROAD TRIBUTARY TO ISLAND CREEK (WATERCRS-	STANDARD BRIDGE	RV 1959 1959	1 6.1	6.4 6.1	28.0 49.0 62.0		44.4 54.6 16-10-2024		1.8		
74997 -1	NW SEC 21 TWP 82 RGE 4 W6M GAGE ISLAND CREEK BRIDGE ON LOCAL ROAD NEAR GAGE	PEACE REGION GRANDE PRAIRIE MD FAIRVIEW	M.D. OF FAIRVIEW NO. 136 UNDEFINED CMA CENTRAL PEACE-NOTLEY	PG LOCAL ROAD ISLAND CREEK (WATERCRS-ST)	STANDARD BRIDGE	RV 1960 1960	1 6.1	6.4 6.1	28.0 49.0 62.0		38.9 47.3 16-10-2024		2.4		
74998 -1	SW SEC 13 TWP 29 RGE 23 W4M CARBON WATERCOURSE CULVERT ON LOCAL ROAD NEAR CARBON	CENTRAL REGION HANNA CT KNEEHILL	KNEEHILL COUNTY UNDEFINED CMA OLDS-DIDSBURY-THREE	SP LOCAL ROAD TRIBUTARY TO KNEEHILLS CREEK	BRIDGE CULV	RV 1959	1 1810.0	8.1			66.7 47.7 15-06-2021		5.5		
74999 -1	NW SEC 24 TWP 29 RGE 24 W4M GRAINGER WATERCOURSE CULVERT ON LOCAL ROAD NEAR GRAINGER	CENTRAL REGION HANNA CT KNEEHILL	KNEEHILL COUNTY UNDEFINED CMA OLDS-DIDSBURY-THREE	SP LOCAL ROAD TRIBUTARY TO KNEEHILLS CREEK	BRIDGE CULV	RV 1975	1 2120.0	6.6			66.7 46.8 12-04-2021		4.9		
75000 -1	NW SEC 6 TWP 31 RGE 23 W4M THREE HILLS WATERCOURSE CULVERT ON LOCAL ROAD, 9 KM S OF THREE HILLS	CENTRAL REGION HANNA CT KNEEHILL	KNEEHILL COUNTY UNDEFINED CMA OLDS-DIDSBURY-THREE	SPE LOCAL ROAD 2ND ORDER TRIBUTARY TO THREEHILLS	BRIDGE CULV	RV 1960	1 2403.0	7.3			66.7 67.9 23-05-2024		4.0		
75001 -1	NW SEC 2 TWP 29 RGE 25 W4M BIRCHAM WATERCOURSE CULVERT ON LOCAL ROAD NEAR BIRCHAM	CENTRAL REGION HANNA CT KNEEHILL	KNEEHILL COUNTY UNDEFINED CMA OLDS-DIDSBURY-THREE	FP LOCAL ROAD TRIBUTARY TO KNEEHILLS CREEK	BRIDGE CULV	RV 1958	1 1474.0	8.5			33.3 47.1 15-05-2024		2.4		


<div><div><div>Alberta</div><div>Transportation</div></div></div>		<div>Transportation Infrastructure Management System</div> <div>Bridge Structures Report</div> <div>All 'IN SERVICE' Structures - Sorted By: File Number</div>										2025/03/06	
												Page 378 of 772	
BF	Legal Land Location Structure Name Location Description	Region District Municipality	Managed By CMA Constituency	Span Types Located On Located Over	Structure Type	Usage Yr Built Yr Supstr	No. Spans Pipes Max Span Length Max Pipe Dia	Clear Rdwy Nom Length Skew	Single (t) Semi (t) Train (t)	Stru Suff Insp	Rat. % Rat. % Date	Theor VCL On Meas VCL On	Deck Height Theor VCL Over Meas VCL Over
75002 -1	SW SEC 15 TWP 29 RGE 4 W5M CREMONA WATERCOURSE CULVERT ON LOCAL ROAD NEAR CREMONA	CENTRAL REGION RED DEER CT MOUNTAIN VIEW	MOUNTAIN VIEW COUNTY UNDEFINED CMA RIMBEY-ROCKY MOUNTAIN	MP LOCAL ROAD TRIBUTARY TO DOGPOUND CREEK	BRIDGE CULV	RV 1979	1 1524.0	9.2 24.0		33.3 50.0			3.7
75003 -1	SW SEC 28 TWP 28 RGE 1 W5M CROSSFIELD WATERCOURSE CULVERT ON LOCAL ROAD NEAR CROSSFIELD	SOUTHERN REGION CALGARY CT ROCKY VIEW	ROCKY VIEW COUNTY UNDEFINED CMA OLDS-DIDSBURY-THREE	SPE LOCAL ROAD NOSE CREEK (WATERCRS-ST)	BRIDGE CULV	RV 1958	1 2134.0	9.2		77.8 75.6		04-06-2024	3.4
75004 -2	SW SEC 26 TWP 37 RGE 1 W5M SYLVAN LAKE TINDASTOLL CREEK CULVERT ON LOCAL ROAD, 14 KM SE OF SYLVAN LAKE	CENTRAL REGION RED DEER CT RED DEER	RED DEER COUNTY UNDEFINED CMA INNISFAIL-SYLVAN LAKE	MP LOCAL ROAD TINDASTOLL CREEK (WATERCRS-ST)	BRIDGE CULV	RV 2016	1 2100.0	8.0 -35.0		88.9 84.4		01-02-2022	
75005 -1	NW SEC 7 TWP 37 RGE 2 W5M MARKERVILLE 2ND ORDER TRIBUTARY TO MEDICINE RIVER CULVERT ON LOCAL ROAD, 15 KM NE OF	CENTRAL REGION RED DEER CT RED DEER	RED DEER COUNTY UNDEFINED CMA RIMBEY-ROCKY MOUNTAIN	MP;MP LOCAL ROAD TRIBUTARY TO MEDICINE RIVER	BRIDGE CULV	RV 1988	2 1200.0	8.2 0.0		33.3 45.3		13-10-2023	1.8
75006 -1	NW SEC 8 TWP 37 RGE 2 W5M MARKERVILLE WATERCOURSE CULVERT ON LOCAL ROAD NEAR PENHOLD	CENTRAL REGION RED DEER CT RED DEER	RED DEER COUNTY UNDEFINED CMA RIMBEY-ROCKY MOUNTAIN	RPP LOCAL ROAD TRIBUTARY TO MEDICINE RIVER	BRIDGE CULV	RV 1959	1 1842.0	7.0 0.0		55.6 59.3		08-12-2023	2.1
75008 -1	SW SEC 10 TWP 9 RGE 2 W5M LUNDBRECK WILDCAT CREEK CULVERT ON LOCAL ROAD NEAR LUNDBRECREEK	SOUTHERN REGION LETHBRIDGE MD PINCHER CREEK	M.D. OF PINCHER CREEK NO. UNDEFINED CMA LIVINGSTONE-MACLEOD	SPE LOCAL ROAD WILDCAT CREEK (WATERCRS-ST)	BRIDGE CULV	RV 1960	1 1800.0	6.7		66.7 60.8		28-10-2021	3.4
75009 -2	NE SEC 9 TWP 9 RGE 2 W5M LUNDBRECK WILDCAT CREEK CULVERT ON LOCAL ROAD, 21 KM NW OF LUNDBRECK	SOUTHERN REGION LETHBRIDGE MD PINCHER CREEK	M.D. OF PINCHER CREEK NO. UNDEFINED CMA LIVINGSTONE-MACLEOD	MP LOCAL ROAD WILDCAT CREEK (WATERCRS-ST)	BRIDGE CULV	RV 2021	1 1800.0	6.2 -15.0		100.0 88.3		28-09-2021	
75010 -2	NE SEC 28 TWP 74 RGE 19 W5M HIGH PRAIRIE TRIBUTARY TO MCLEANS CREEK CULVERT ON HIGHWAY 2A, 24 KM W OF HIGH PRAIRIE	PEACE REGION PEACE RIVER MD SMOKY RIVER	Alberta Transportation (AIT) CMA06 CENTRAL PEACE-NOTLEY	SP 2A:54 C1 8.443 TRIBUTARY TO MCLEANS CREEK	BRIDGE CULV	RV 2001	1 3670.0	11.2		77.8 72.5		13-06-2024	5.3
75011 -1	SW SEC 16 TWP 55 RGE 15 W4M WILLINGDON WATERCOURSE BRIDGE ON LOCAL ROAD NEAR WILLINGDON	CENTRAL REGION VERMILION CT TWO HILLS	COUNTY OF TWO HILLS NO. UNDEFINED CMA FORT SASKATCHEWAN-	PG LOCAL ROAD 2ND ORDER TRIBUTARY TO VERMILION	STANDARD BRIDGE	RV 1958 1958	1 6.1	7.3 6.1 0.0	28.0 49.0 62.0	38.9 59.1		04-10-2023	1.7
75012 -1	NW SEC 7 TWP 25 RGE 15 W4M FINNEGAN FERRY RED DEER RIVER FINNIGAN FERRY ON HIGHWAY 862, 37 km SOUTH EAST OF DOROTHY	SOUTHERN REGION LETHBRIDGE CT NEWELL	Alberta Transportation (AIT) CMA23 BROOKS-MEDICINE HAT	862:04 C1 31.577,RED DEER RIVER	FERRY	2001							
75014 -1	NW SEC 20 TWP 53 RGE 7 W5M ENTWISTLE PEMBINA RIVER BRIDGE ON HIGHWAY 16, 1 KM W OF ENTWISTLE	NORTH CENTRAL REGION EDSON CT YELLOWHEAD	Alberta Transportation (AIT) CMA12 WEST YELLOWHEAD	DT, WG 16:10 L1 28.488, 16:10 R1 28.440 PEMBINA RIVER (WATERCRS-ST)	MAJOR BRIDGE	RV 1964 1962	6 87.2	17.1 313.4	33.3 49.0 62.7	33.3 34.1		15-08-2024	64.0
75014 BGR-2SW	SEC 20 TWP 53 RGE 7 W5M PEMBINA RIVER BRIDGE ON HIGHWAY 16, 1 KM W OF ENTWISTLE	NORTH CENTRAL REGION STONY PLAIN CT PARKLAND	Alberta Transportation (AIT) CMA12 LAC STE. ANNE-PARKLAND	PEMBINA RIVER (WATERCRS-ST)	GUIDE BANK	1964							
75015 -1	SW SEC 28 TWP 58 RGE 20 W4M RADWAY WATERCOURSE CULVERT ON LOCAL ROAD NEAR RADWAY	NORTH CENTRAL REGION ATHABASCA CT THORHILD	THORHILD COUNTY UNDEFINED CMA ATHABASCA-BARRHEAD-	MP LOCAL ROAD TRIBUTARY TO NAMEPI CREEK (WATERCRS-	BRIDGE CULV	RV 1989	1 1600.0	8.5 -45.0		33.3 55.5		20-10-2022	2.6
75016 -1	SW SEC 34 TWP 78 RGE 5 W6M RYCROFT SPIRIT RIVER BRIDGE ON HIGHWAY 2, 5 KM N OF RYCROFT	PEACE REGION GRANDE PRAIRIE MD SPIRIT RIVER	Alberta Transportation (AIT) CMA05 CENTRAL PEACE-NOTLEY	PO, FM 2:68 C1 29.444 SPIRIT RIVER (WATERCRS-ST)	MAJOR BRIDGE	RV 1958 1958	2 33.8	12.8 67.6	57.6 63.3 76.1	38.9 51.0		20-03-2024	12.5
75016 BXL-2	SW SEC 34 TWP 78 RGE 5 W6M SPIRIT RIVER BRIDGE ON HIGHWAY 2, 5 KM N OF RYCROFT	PEACE REGION GRANDE PRAIRIE MD SPIRIT RIVER	Alberta Transportation (AIT) CMA05 CENTRAL PEACE-NOTLEY	SPIRIT RIVER (WATERCRS-ST)	EXTENDED BANK P ROTECTION	1958				66.7		20-03-2024	
75016 BXR-3	SW SEC 34 TWP 78 RGE 5 W6M SPIRIT RIVER BRIDGE ON HIGHWAY 2, 5 KM N OF RYCROFT	PEACE REGION GRANDE PRAIRIE MD SPIRIT RIVER	Alberta Transportation (AIT) CMA05 CENTRAL PEACE-NOTLEY	SPIRIT RIVER (WATERCRS-ST)	EXTENDED BANK P ROTECTION	1958				77.8		20-03-2024	
75016 -4	SW SEC 34 TWP 78 RGE 5 W6M RYCROFT SPIRIT RIVER BRIDGE ON HIGHWAY 2, 5 KM N OF RYCROFT	PEACE REGION GRANDE PRAIRIE MD SPIRIT RIVER	Alberta Transportation (AIT) CMA05 CENTRAL PEACE-NOTLEY	SPIRIT RIVER (WATERCRS-ST)	EXTENDED BANK P ROTECTION	1979				44.4		20-03-2024	
75017 -1	SW SEC 22 TWP 53 RGE 12 W4M TWO HILLS WATERCOURSE CULVERT ON LOCAL ROAD NEAR TWO HILLS	CENTRAL REGION VERMILION CT TWO HILLS	COUNTY OF TWO HILLS NO. UNDEFINED CMA FORT SASKATCHEWAN-	FP LOCAL ROAD TRIBUTARY TO VERMILION RIVER	BRIDGE CULV	RV 1958	1 1474.0	6.7		55.6 62.9		12-04-2024	1.8
75018 -1	SW SEC 13 TWP 56 RGE 15 W4M WILLINGDON WATERCOURSE BRIDGE ON LOCAL ROAD NEAR WILLINGDON	CENTRAL REGION VERMILION CT TWO HILLS	COUNTY OF TWO HILLS NO. UNDEFINED CMA FORT SASKATCHEWAN-	PG LOCAL ROAD TRIBUTARY TO VERMILION RIVER	STANDARD BRIDGE	RV 1959 1959	1 6.1	7.3 6.1 0.0	28.0 49.0 62.0	50.0 64.0		04-10-2023	2.4
75019 -1	SW SEC 12 TWP 54 RGE 9 W4M MYRNAM WATERCOURSE BRIDGE ON LOCAL ROAD NEAR MYRNAM	CENTRAL REGION VERMILION CT TWO HILLS	COUNTY OF TWO HILLS NO. UNDEFINED CMA FORT SASKATCHEWAN-	HC LOCAL ROAD 2ND ORDER TRIBUTARY TO SLAWA CREEK	STANDARD BRIDGE	RV 1967 1967	1 6.1	7.3 6.1 0.0	28.0 49.0 65.5	55.6 64.8		10-12-2020	2.1
75020 -1	SW SEC 33 TWP 18 RGE 15 W4M BROOKS EID CANAL CULVERT ON HIGHWAY 36, 7 KM W OF BROOKS	SOUTHERN REGION LETHBRIDGE CT NEWELL	Alberta Transportation (AIT) CMA23 BROOKS-MEDICINE HAT	BPR 36:06 C1 38.209 EID - IRRIGATION C (WATERCRS-IC)	BRIDGE CULV	IC 1995	1 4575.0	11.0 14.0		77.8 76.8		11-03-2024	4.6


<div><div>Alberta</div><div>Transportation</div></div>		<div>Transportation Infrastructure Management System</div> <div>Bridge Structures Report</div> <div>All 'IN SERVICE' Structures - Sorted By: File Number</div>										2025/03/06	
												Page 379 of 772	
BF	Legal Land Location Structure Name Location Description	Region District Municipality	Managed By CMA Constituency	Span Types Located On Located Over	Structure Type	Usage Yr Built Yr Supstr	No. Spans Pipes Max Span Length Max Pipe Dia	Clear Rdwy Nom Length Skew	Single (t) Semi (t) Train (t)	Stru Suff Insp	Rat. % Rat. % Date	Theor VCL On Meas VCL On	Deck Height Theor VCL Over Meas VCL Over
75021 -1	NW SEC 33 TWP 18 RGE 15 W4M BROOKS CPR OVERPASS ON HIGHWAY 36, 7 KM W OF BROOKS	SOUTHERN REGION LETHBRIDGE CT NEWELL	Alberta Transportation (AIT) CMA23 BROOKS-MEDICINE HAT	PO 36:06 C1 38.615 RAILWAY CPR	MAJOR BRIDGE	RO 1960 1960	3 19.8	11.0 59.4	38.9 44.4 50.7 67.8				11.9 7.2
75022 -1	SW SEC 20 TWP 74 RGE 22 W5M WHITEMUD CREEK WABATANISK CREEK CULVERT ON HIGHWAY 676, 30 KM NW OF NEW FISH CREEK	PEACE REGION PEACE RIVER MD SMOKY RIVER	Alberta Transportation (AIT) CMA03 CENTRAL PEACE-NOTLEY	SP 676:04 C1 17.094 WABATANISK CREEK (WATERCRS-ST)	BRIDGE CULV	RV 1991	1 6860.0	9.0 35.0		66.7 69.6 16-02-2024			11.5
75023 -1	SW SEC 32 TWP 78 RGE 22 W5M GIROUXVILLE WATERCOURSE CULVERT ON LOCAL ROAD NEAR GIROUXVILLE	PEACE REGION PEACE RIVER MD SMOKY RIVER	M.D. OF SMOKY RIVER NO. UNDEFINED CMA CENTRAL PEACE-NOTLEY	SP LOCAL ROAD TRIBUTARY TO HUNTING CREEK	BRIDGE CULV	RV 1954	1 1800.0	6.5 45.0		55.6 57.4 22-09-2020			2.7
75024 -1	SE SEC 18 TWP 52 RGE 12 W4M LAVOY WATERCOURSE CULVERT ON LOCAL ROAD NEAR LAVOY	CENTRAL REGION VERMILION CT MINBURN	COUNTY OF MINBURN NO. 27 UNDEFINED CMA FORT SASKATCHEWAN-	MP;FP LOCAL ROAD TRIBUTARY TO COTTONWOOD CK	BRIDGE CULV	RV 1959	2 1600.0	8.2		44.4 48.7 22-09-2020			2.2
75025 -1	NE SEC 25 TWP 59 RGE 15 W5M WHITECOURT OLDMAN CREEK BRIDGE ON LOCAL ROAD NEAR WHITECOURT	NORTH CENTRAL REGION EDSON CT WOODLANDS	Unknown Private Organization or UNDEFINED CMA WEST YELLOWHEAD	DBT LOCAL ROAD OLDMAN CREEK (WATERCRS-ST)	MAJOR BRIDGE	RV 1985 1985	1 36.0	4.5 36.0	28.0 49.0 62.0	83.0 67.3 01-12-2003			
75026 -1	SE SEC 18 TWP 84 RGE 22 W5M STRONG CREEK STRUCTURE ON LOCAL ROAD NEAR ROMA STRONG CREEK STRUCTURE ON LOCAL ROAD NEAR ROMA	PEACE REGION PEACE RIVER CT NORTHERN LIGHTS	COUNTY OF NORTHERN UNDEFINED CMA PEACE RIVER	MP;MP;MP;MP LOCAL ROAD STRONG CREEK (WATERCRS-ST)	BRIDGE CULV	RV 1962	4 1200.0	8.0		33.3 35.4 02-05-2020			
75027 -2	SW SEC 30 TWP 15 RGE 24 W4M VULCAN WATERCOURSE CULVERT ON LOCAL ROAD, 36 KM S OF VULCAN	SOUTHERN REGION LETHBRIDGE CT VULCAN	VULCAN COUNTY UNDEFINED CMA CARDSTON-SIKSIKA	MP;MP LOCAL ROAD 2ND ORDER TRIBUTARY TO LONG COULEE	BRIDGE CULV	RV 2023	2 1800.0	7.3 45.0		88.9 88.6 28-10-2024			
75028 -2	SW SEC 31 TWP 15 RGE 23 W4M CHAMPION WATERCOURSE CULVERT ON LOCAL ROAD NEAR CHAMPION	SOUTHERN REGION LETHBRIDGE CT VULCAN	VULCAN COUNTY UNDEFINED CMA CARDSTON-SIKSIKA	MP LOCAL ROAD LONG COULEE CREEK (WATERCRS-ST)	BRIDGE CULV	RV 2001	1 2200.0	8.0		77.8 78.5 25-03-2022			3.4
75030 -1	NW SEC 6 TWP 18 RGE 23 W4M VULCAN WATERCOURSE CULVERT ON LOCAL ROAD NEAR VULCAN	SOUTHERN REGION LETHBRIDGE CT VULCAN	VULCAN COUNTY UNDEFINED CMA CARDSTON-SIKSIKA	SPE LOCAL ROAD TRIBUTARY TO SNAKE CREEK (WATERCRS-	BRIDGE CULV	RV 1959	1 2125.0	7.3		55.6 51.4 24-10-2024			6.7
75031 -2	NW SEC 11 TWP 18 RGE 24 W4M VULCAN WATERCOURSE CULVERT ON LOCAL ROAD, 16 KM NE OF VULCAN	SOUTHERN REGION LETHBRIDGE CT VULCAN	VULCAN COUNTY UNDEFINED CMA CARDSTON-SIKSIKA	MP LOCAL ROAD 2ND ORDER TRIBUTARY TO SNAKE CREEK	BRIDGE CULV	RV 2016	1 1800.0	7.0 5.0		100.0 89.6 18-11-2022			
75032 -1	NW SEC 2 TWP 18 RGE 23 W4M VULCAN WATERCOURSE CULVERT ON LOCAL ROAD NEAR VULCAN	SOUTHERN REGION LETHBRIDGE CT VULCAN	VULCAN COUNTY UNDEFINED CMA CARDSTON-SIKSIKA	MP LOCAL ROAD TRIBUTARY TO MCGREGOR LAKE	BRIDGE CULV	RV 1998	1 2400.0	8.0 10.0		77.8 75.6 19-10-2023			3.7
75033 -1	SW SEC 6 TWP 14 RGE 21 W4M CARMANGAY WATERCOURSE CULVERT ON LOCAL ROAD NEAR CARMANGAY	SOUTHERN REGION LETHBRIDGE CT VULCAN	VULCAN COUNTY UNDEFINED CMA CARDSTON-SIKSIKA	MP LOCAL ROAD WOOLF COULEE (WATERCRS-ST)	BRIDGE CULV	RV 1986	1 1790.0	10.0		66.7 62.5 07-10-2023			2.3
75034 -1	SW SEC 6 TWP 14 RGE 21 W4M CARMANGAY WATERCOURSE CULVERT ON LOCAL ROAD NEAR CARMANGAY	SOUTHERN REGION LETHBRIDGE CT VULCAN	VULCAN COUNTY UNDEFINED CMA CARDSTON-SIKSIKA	RPP LOCAL ROAD WOOLF COULEE (WATERCRS-ST)	BRIDGE CULV	RV 1962	1 1835.0	6.0		77.8 68.6 07-10-2023			2.4
75035 -1	NW SEC 29 TWP 53 RGE 19 W4M CHIPMAN TRIBUTARY TO NORRIS CREEK CULVERT ON LOCAL ROAD, 15 KM S OF LAMONT	CENTRAL REGION VERMILION CT LAMONT	LAMONT COUNTY UNDEFINED CMA FORT SASKATCHEWAN-	MP;MP LOCAL ROAD TRIBUTARY TO NORRIS CREEK (WATERCRS-	BRIDGE CULV	RV 2000	2 1600.0	8.0 0.0		77.8 67.1 12-08-2021			2.7
75036 -1	SW SEC 29 TWP 53 RGE 19 W4M CHIPMAN NORRIS CREEK BRIDGE ON LOCAL ROAD NEAR CHIPMAN	CENTRAL REGION VERMILION CT LAMONT	LAMONT COUNTY UNDEFINED CMA FORT SASKATCHEWAN-	HC LOCAL ROAD TRIBUTARY TO NORRIS CREEK (WATERCRS-	STANDARD BRIDGE	RV 1966 1966	1 6.1	7.3 6.1 0.0	28.0 49.0 65.5	55.6 65.8 02-12-2020			2.4
75037 -1	SW SEC 14 TWP 54 RGE 17 W4M MUNDARE WATERCOURSE CULVERT ON LOCAL ROAD NEAR MUNDARE	CENTRAL REGION VERMILION CT LAMONT	LAMONT COUNTY UNDEFINED CMA FORT SASKATCHEWAN-	MP;MP LOCAL ROAD TRIBUTARY TO WHITFORD CREEK	BRIDGE CULV	RV 1989	2 1200.0	8.5 0.0		55.6 56.6 13-11-2020			2.0
75039 -1	NW SEC 16 TWP 74 RGE 7 W6M BUFFALO LAKE NIOBE CREEK CULVERT ON LOCAL ROAD NEAR BUFFALO LAKE	PEACE REGION GRANDE PRAIRIE CT GRANDE PRAIRIE	COUNTY OF GRANDE PRAIRIE UNDEFINED CMA GRANDE PRAIRIE-WAPITI	RPP LOCAL ROAD NIOBE CREEK (WATERCRS-ST)	BRIDGE CULV	RV 1967	1 2121.0	6.8 -15.0		77.8 75.0 27-06-2023			3.0
75040 -2	SW SEC 27 TWP 72 RGE 11 W6M ALBRIGHT WATERCOURSE CULVERT ON LOCAL ROAD, 9 KM W OF ALBRIGHT	PEACE REGION GRANDE PRAIRIE CT GRANDE PRAIRIE	COUNTY OF GRANDE PRAIRIE UNDEFINED CMA GRANDE PRAIRIE-WAPITI	MP;MP LOCAL ROAD TRIBUTARY TO BEAVERLODGE RIVER	BRIDGE CULV	RV 2017	2 2400.0	8.0 30.0		88.9 91.2 09-01-2023			
75041 -1	NE SEC 21 TWP 67 RGE 22 W5M VALLEYVIEW ASPLUND CREEK BRIDGE ON LOCAL ROAD NEAR VALLEYVIEW	PEACE REGION GRANDE PRAIRIE MD GREENVIEW	M.D. OF GREENVIEW NO. 16 UNDEFINED CMA CENTRAL PEACE-NOTLEY	PGO LOCAL ROAD ASPLUND CREEK (WATERCRS-ST)	STANDARD BRIDGE	RV 1959 1959	3 8.5	7.3 25.5 0.0	29.9 52.4 74.9	55.6 68.2 30-06-2023			4.9
75042 -1	SW SEC 19 TWP 69 RGE 6 W6M GROVEDALE CAMPBELL CREEK BRIDGE ON LOCAL ROAD NEAR GROVEDALE	PEACE REGION GRANDE PRAIRIE MD GREENVIEW	M.D. OF GREENVIEW NO. 16 UNDEFINED CMA GRANDE PRAIRIE-WAPITI	HC LOCAL ROAD TRIBUTARY TO BIG MOUNTAIN CREEK	STANDARD BRIDGE	RV 1967 1995	2 6.1	7.1 12.2 0.0	28.0 49.0 65.5	50.0 61.4 24-07-2023			2.7
75043 -2	NW SEC 25 TWP 72 RGE 1 W6M DEBOLT WATERCOURSE CULVERT ON HWY 736, 6 KM N OF DEBOLT	PEACE REGION GRANDE PRAIRIE MD GREENVIEW	Alberta Transportation (AIT) CMA05 CENTRAL PEACE-NOTLEY	MP 736:02 C1 6.155 TRIBUTARY TO DEBOLT CREEK (WATERCRS-	BRIDGE CULV	RV 2023	1 2400.0	8.5		88.9 86.9 25-08-2023			

		Transportation Infrastructure Management System										2025/03/06			
		Bridge Structures Report													
		All 'IN SERVICE' Structures - Sorted By: File Number													
														Page 380 of 772	
BF	Legal Land Location Structure Name Location Description	Region District Municipality	Managed By CMA Constituency	Span Types Located On Located Over	Structure Type	Usage Yr Built Yr Supstr	No. Spans Pipes Max Span Length Max Pipe Dia	Clear Rdwy Nom Length Skew	Single (t) Semi (t) Train (t)	Stru Suff Insp	Rat. % Rat. % Date	Theor VCL On Meas VCL On	Deck Height Theor VCL Over Meas VCL Over		
75044 -2	SW SEC 36 TWP 72 RGE 1 W6M DEBOLT WATERCOURSE CULVERT ON LOCAL ROAD, 5 km N OF DEBOLT	PEACE REGION GRANDE PRAIRIE MD GREENVIEW	M.D. OF GREENVIEW NO. 16 UNDEFINED CMA CENTRAL PEACE-NOTLEY	MP LOCAL ROAD TRIBUTARY TO DEBOLT CREEK (WATERCRS-	BRIDGE CULV	RV 2011	1 2400.0	8.0 10.0			77.8 78.5 07-10-2021				
75045 -1	SW SEC 28 TWP 78 RGE 2 W6M BELLOY WATERCOURSE CULVERT ON LOCAL ROAD NEAR BELLOY	PEACE REGION GRANDE PRAIRIE CT BIRCH HILLS	BIRCH HILLS COUNTY UNDEFINED CMA CENTRAL PEACE-NOTLEY	SPE LOCAL ROAD TRIBUTARY TO SADDLE BURNT RIVER	BRIDGE CULV	RV 1959	1 2123.0	8.0 0.0			66.7 56.2 08-09-2022		4.0		
75046 -1	SW SEC 29 TWP 78 RGE 2 W6M BELLOY WATERCOURSE BRIDGE ON LOCAL ROAD NEAR BELLOY	PEACE REGION GRANDE PRAIRIE CT BIRCH HILLS	BIRCH HILLS COUNTY UNDEFINED CMA CENTRAL PEACE-NOTLEY	PG LOCAL ROAD TRIBUTARY TO SADDLE BURNT RIVER	STANDARD BRIDGE	RV 1960 1960	1 6.1	7.3 6.1 -15.0	28.0 49.0 62.0	50.0 66.7 08-09-2022			2.7		
75047 -2	SW SEC 36 TWP 81 RGE 8 W6M BLUEBERRY MT FOURTH CREEK CULVERT ON LOCAL ROAD NEAR BLUEBERRY MT	PEACE REGION GRANDE PRAIRIE CT SADDLE HILLS	SADDLE HILLS COUNTY UNDEFINED CMA CENTRAL PEACE-NOTLEY	SP LOCAL ROAD 2ND ORDER TRIBUTARY TO FOURTH CREEK	BRIDGE CULV	RV 2008	1 3670.0	8.0 3.0			55.6 66.2 26-06-2021				
75048 -1	SE SEC 18 TWP 25 RGE 21 W4M STANDARD PARFLESH CREEK CULVERT ON LOCAL ROAD NEAR STANDARD	SOUTHERN REGION CALGARY CT WHEATLAND	WHEATLAND COUNTY UNDEFINED CMA OLDS-DIDSBURY-THREE	MP LOCAL ROAD PARFLESH CREEK (WATERCRS-ST)	BRIDGE CULV	RV 1992	1 1600.0	8.6 			77.8 75.6 28-10-2020		2.3		
75049 -1	SE SEC 1 TWP 25 RGE 26 W4M STRATHMORE WATERCOURSE BRIDGE ON LOCAL ROAD NEAR STRATHMORE	SOUTHERN REGION CALGARY CT WHEATLAND	WHEATLAND COUNTY UNDEFINED CMA CHESTERMERE-	PG LOCAL ROAD 2ND ORDER TRIBUTARY TO SERVICEBERRY	STANDARD BRIDGE	RV 1960 1960	1 8.5	7.3 8.5	28.0 49.0 62.0	38.9 55.2 20-04-2024			1.9		
75050 -2	NW SEC 21 TWP 55 RGE 3 W6M ENTRANCE CABIN CREEK BRIDGE ON HWY 40, 54 KM SE OF GRANDE CACHE	NORTH CENTRAL REGION EDSON CT YELLOWHEAD	Alberta Transportation (AIT) CMA05 WEST YELLOWHEAD	SLC 40:32 C1 20.098 CABIN CREEK (WATERCRS-ST)	MAJOR BRIDGE	RV 2014 2014	1 19.8	11.1 20.0 0.0			88.9 67.3 27-11-2024				
75054 -1	SW SEC 4 TWP 19 RGE 28 W4M HIGH RIVER HIGHWAY 23 OVER HIGHWAY 2 INTERCHANGE, 1 KM E OF HIGH RIVER	SOUTHERN REGION CALGARY CT FOOTHILLS	Alberta Transportation (AIT) CMA27 LIVINGSTONE-MACLEOD	FC 23:08 R1 42.975, 23:08 L1 42.975 2:12 L1 0.000, 2:12 R1 0.000	MAJOR BRIDGE	GS 1967 1967	3 29.0	23.5 74.2	38.0 42.0 47.0	33.3 30.6 17-11-2023			6.7 5.6 5.6		
75054 ZE-2	SW SEC 4 TWP 19 RGE 28 W4M HIGH RIVER HIGHWAY 23 OVER HIGHWAY 2 INTERCHANGE, 1 KM E OF HIGH RIVER	SOUTHERN REGION CALGARY CT FOOTHILLS	Alberta Transportation (AIT) CMA27 LIVINGSTONE-MACLEOD	23:08 L1 43.375 23:08 L1 43.375	SIGN TRUSS STRU CTURE	1968					55.6 15-11-2023				
75054 ZN-3	NE SEC 31 TWP 18 RGE 28 W4M HIGH RIVER HIGHWAY 23 OVER HIGHWAY 2 INTERCHANGE, 1 KM E OF HIGH RIVER	SOUTHERN REGION CALGARY CT FOOTHILLS	Alberta Transportation (AIT) CMA27 LIVINGSTONE-MACLEOD	2:10 R1 49.488 2:10 R1 49.488	SIGN TRUSS STRU CTURE	1968					33.3 15-11-2023				
75054 ZS-4	SW SEC 4 TWP 19 RGE 28 W4M HIGH RIVER HIGHWAY 23 OVER HIGHWAY 2 INTERCHANGE, 1 KM E OF HIGH RIVER	SOUTHERN REGION CALGARY CT FOOTHILLS	Alberta Transportation (AIT) CMA27 LIVINGSTONE-MACLEOD	2:12 L1 0.446 2:12 L1 0.446	SIGN TRUSS STRU CTURE	1968					61.1 15-11-2023				
75054 ZW-5	SE SEC 4 TWP 19 RGE 28 W4M HIGH RIVER HIGHWAY 23 OVER HIGHWAY 2 INTERCHANGE, 1 KM E OF HIGH RIVER	SOUTHERN REGION CALGARY CT FOOTHILLS	Alberta Transportation (AIT) CMA27 LIVINGSTONE-MACLEOD	23:08 L1 42.537, 23:08 R1 42.538 23:08 R1 42.538, 23:08 L1 42.537	SIGN TRUSS STRU CTURE	1968					61.1 15-11-2023				
75055 N-1	NE SEC 27 TWP 49 RGE 25 W4M LEDUC HIGHWAY 2 OVER HIGHWAY 39 INTERCHANGE, AT LEDUC	NORTH CENTRAL REGION STONY PLAIN LEDUC	Alberta Transportation (AIT) CMA11 LEDUC-BEAUMONT	RB 2:30 R1 35.185 39:11 R1 3.131, 39:11 L1 3.127	MAJOR BRIDGE	GS 1960 1960	3 15.8	11.6 43.2	42.9 68.8 102.8	44.4 50.7 06-06-2023			6.1 5.0 4.9		
75055 S-2	NE SEC 27 TWP 49 RGE 25 W4M LEDUC HIGHWAY 2 OVER HIGHWAY 39 INTERCHANGE, AT LEDUC	NORTH CENTRAL REGION STONY PLAIN LEDUC	Alberta Transportation (AIT) CMA11 LEDUC-BEAUMONT	RB 2:30 L1 35.186 39:11 L1 3.113, 39:11 R1 3.117	MAJOR BRIDGE	GS 1960 1960	3 15.8	11.6 43.2	42.9 68.8 102.8	38.9 48.5 06-06-2023			6.1 5.0 4.9		
75055 ZS-5	NW SEC 35 TWP 49 RGE 25 W4M LEDUC HIGHWAY 2 OVER HIGHWAY 39 INTERCHANGE, AT LEDUC	NORTH CENTRAL REGION STONY PLAIN LEDUC	Alberta Transportation (AIT) CMA11 LEDUC-BEAUMONT	2:32 L1 1.167 2:32 L1 1.167	SIGN TRUSS STRU CTURE	1960					66.7 28-09-2023		5.6		
75056 -1	SW SEC 7 TWP 25 RGE 26 W4M LYALTA WID CANAL CULVERT ON LOCAL ROAD, 2 KM W OF LYALTA	SOUTHERN REGION CALGARY CT WHEATLAND	WHEATLAND COUNTY UNDEFINED CMA CHESTERMERE-	MP LOCAL ROAD WID - IRRIGATION C (WATERCRS-IC)	BRIDGE CULV	IC 1996	1 3000.0	7.0 30.0			88.9 79.6 18-04-2024		4.0		
75057 -1	SW SEC 3 TWP 25 RGE 27 W4M DALROY WID CANAL CULVERT ON LOCAL ROAD, 6 KM SW OF DALROY	SOUTHERN REGION CALGARY CT ROCKY VIEW	ROCKY VIEW COUNTY UNDEFINED CMA CHESTERMERE-	SP LOCAL ROAD WID - IRRIGATION C (WATERCRS-IC)	BRIDGE CULV	IC 1983	1 3050.0	8.6 35.0			77.8 75.5 09-02-2022		6.2		
75058 N-1	SW SEC 26 TWP 49 RGE 25 W4M LEDUC CPR & BLACK GOLD DRIVE OVERPASS ON HIGHWAY 2, AT LEDUC	NORTH CENTRAL REGION STONY PLAIN LEDUC	Alberta Transportation (AIT) CMA11 LEDUC-BEAUMONT	CT 2:30 R1 34.389 2:30 R1 34.389,RAILWAY CPR	MAJOR BRIDGE	RO 1961 1961	4 20.1	11.6 69.4	27.6 49.0 64.7	44.4 47.8 25-09-2023			7.7 7.4		
75058 S-2	SW SEC 26 TWP 49 RGE 25 W4M LEDUC CPR & BLACK GOLD DRIVE OVERPASS ON HIGHWAY 2, AT LEDUC	NORTH CENTRAL REGION STONY PLAIN LEDUC	Alberta Transportation (AIT) CMA11 LEDUC-BEAUMONT	CT 2:30 L1 34.395 2:30 L1 34.395,RAILWAY CPR	MAJOR BRIDGE	RO 1961 1961	4 20.1	11.6 69.4	27.6 49.0 64.7	55.6 53.0 25-09-2023			7.7 7.4		
75059 -1	NW SEC 18 TWP 6 RGE 1 W5M PINCHER CREE MILL CREEK BRIDGE ON HIGHWAY 507, 6 KM E OF BEAVER MINES	SOUTHERN REGION LETHBRIDGE MD PINCHER CREEK	Alberta Transportation (AIT) CMA26 LIVINGSTONE-MACLEOD	RB 507:02 C1 19.158 MILL CREEK (WATERCRS-ST)	MAJOR BRIDGE	RV 1960 1960	4 29.3	7.9 84.1	34.1 54.2 64.6	66.7 57.1 19-09-2022			13.4		
75060 -1	SW SEC 11 TWP 109 RGE 15 W5M ROCKY LANE BOYER RIVER BRIDGE ON LOCAL ROAD, 9 KM SW OF ROCKY LANE	PEACE REGION PEACE RIVER CT MACKENZIE	MACKENZIE COUNTY UNDEFINED CMA PEACE RIVER	TH, TT LOCAL ROAD BOYER RIVER (WATERCRS-ST)	MAJOR BRIDGE	RV 1929 1929	2 38.1	4.8 44.2	18.8 22.8 26.3	38.9 32.9 05-01-2024		4.6	9.1		


BF	Legal Land Location Structure Name Location Description	Region District Municipality	Managed By CMA Constituency	Span Types Located On Located Over	Structure Type	Usage Yr Built Yr Supstr	No. Spans Pipes Max Span Length Max Pipe Dia	Clear Rdwy Nom Length Skew	Single (t) Semi (t) Train (t)	Stru Suff Insp	Rat. % Rat. % Date	Theor VCL On Meas VCL On	Deck Height Theor VCL Over Meas VCL Over
75061 -1	SE SEC 4 TWP 11 RGE 10 W4M BOW ISLAND SMRID 95AR ON HIGHWAY 3, 4 KM E OF BOW ISLAND	SOUTHERN REGION LETHBRIDGE CT FORTY MILE	Alberta Transportation (AIT) CMA24 TABER-WARNER	BP 3:14 C1 24.847 SMR - IRRIGATION C (WATERCRS-IC)	BRIDGE CULV	IC 1986	1 3650.0	13.0 -30.0			77.8 72.6 22-02-2024		4.8
75062 -1	SW SEC 1 TWP 11 RGE 8 W4M SEVEN PERSON SMRID CANAL BRIDGE ON HIGHWAY 3, 5 KM W OF SEVEN PERSONS	SOUTHERN REGION LETHBRIDGE CT CYPRESS	Alberta Transportation (AIT) CMA23 CYPRESS-MEDICINE HAT	VH 3:16 C1 1.396 SMR - IRRIGATION C (WATERCRS-IC)	STANDARD BRIDGE	IC 1974 1974	2 6.1	13.7 12.2	28.0 49.0 62.0		38.9 50.6 22-02-2024		2.4
75063 -2	SW SEC 27 TWP 74 RGE 5 W6M SEXSMITH BAD HEART RIVER CULVERT ON HWY 2, 10 km NE OF SEXSMITH	PEACE REGION GRANDE PRAIRIE CT GRANDE PRAIRIE	Alberta Transportation (AIT) CMA05 GRANDE PRAIRIE-WAPITI	SP 2:72 C1 3.181 BAD HEART RIVER (WATERCRS-ST)	BRIDGE CULV	RV 2011	1 3360.0	12.2 37.0			77.8 70.0 20-12-2023		
75064 -1	NW SEC 28 TWP 25 RGE 27 W4M DALROY WID IRRIGATION CANAL CULVERT ON LOCAL ROAD NEAR DALROY	SOUTHERN REGION CALGARY CT ROCKY VIEW	ROCKY VIEW COUNTY UNDEFINED CMA AIRDRIE-EAST	MP LOCAL ROAD WID - IRRIGATION C (WATERCRS-IC)	BRIDGE CULV	IC 1999	1 3000.0	9.0 -36.0			77.8 82.2 30-03-2023		3.6
75065 -1	SW SEC 1 TWP 25 RGE 27 W4M DALROY WID IRRIGATION CANAL CULVERT ON LOCAL ROAD NEAR DALROY	SOUTHERN REGION CALGARY CT ROCKY VIEW	ROCKY VIEW COUNTY UNDEFINED CMA CHESTERMERE-	SP LOCAL ROAD WID - IRRIGATION C (WATERCRS-IC)	BRIDGE CULV	IC 1977	1 2744.0	6.4			55.6 70.6 25-02-2021		4.0
75066 -1	SW SEC 14 TWP 50 RGE 25 W4M LEDUC INTERNATIONAL AIRPORT ACCESS OVER HIGHWAY 2 INTERCHANGE, AT N BOUNDARY OF	NORTH CENTRAL REGION STONY PLAIN CT LEDUC	Alberta Transportation (AIT) CMA11 LEDUC-BEAUMONT	PB 25108:02 R1 0.505, 25108:02 L1 0.507 2:32 L1 5.154, 2:32 R1 5.172	MAJOR BRIDGE	GS 1980 1980	4 45.1	18.9 180.4	28.0 49.0 62.0		44.4 37.6 18-09-2023		7.9 5.3 5.6
75066 ZN2-2	NE SEC 11 TWP 50 RGE 25 W4M LEDUC INTERNATIONAL AIRPORT ACCESS OVER HIGHWAY 2 INTERCHANGE, AT N BOUNDARY OF	NORTH CENTRAL REGION STONY PLAIN CT LEDUC	Alberta Transportation (AIT) CMA11 LEDUC-BEAUMONT	2:32 R1 4.446 2:32 R1 4.446	SIGN TRUSS STRU CTURE	1980					61.1 18-09-2023		5.7
75066 ZN1-3	SE SEC 11 TWP 50 RGE 25 W4M LEDUC INTERNATIONAL AIRPORT ACCESS OVER HIGHWAY 2 INTERCHANGE, AT N BOUNDARY OF	NORTH CENTRAL REGION STONY PLAIN CT LEDUC	Alberta Transportation (AIT) CMA11 LEDUC-BEAUMONT	2:32 R1 3.954 2:32 R1 3.954	SIGN TRUSS STRU CTURE	1980					55.6 18-09-2023		6.0
75066 ZS3-4	NW SEC 14 TWP 50 RGE 25 W4M LEDUC INTERNATIONAL AIRPORT ACCESS OVER HIGHWAY 2 INTERCHANGE, AT N BOUNDARY OF	NORTH CENTRAL REGION STONY PLAIN CT LEDUC	Alberta Transportation (AIT) CMA11 LEDUC-BEAUMONT	2:32 L1 6.075 2:32 L1 6.075	POLE STRUCTURE (CANTILEVER)	1986					61.1 15-09-2023		5.8
75066 ZS1-5	SW SEC 26 TWP 50 RGE 25 W4M LEDUC INTERNATIONAL AIRPORT ACCESS OVER HIGHWAY 2 INTERCHANGE, AT N BOUNDARY OF	NORTH CENTRAL REGION STONY PLAIN CT LEDUC	Alberta Transportation (AIT) CMA11 EDMONTON-SOUTH	2:32 L1 8.603 2:32 L1 8.603	POLE STRUCTURE (CANTILEVER)	1986					72.2 15-09-2023		6.0
75066 ZS2-6	SW SEC 23 TWP 50 RGE 25 W4M LEDUC INTERNATIONAL AIRPORT ACCESS OVER HIGHWAY 2 INTERCHANGE, AT N BOUNDARY OF	NORTH CENTRAL REGION STONY PLAIN CT LEDUC	Alberta Transportation (AIT) CMA11 LEDUC-BEAUMONT	2:32 L1 7.528 2:32 L1 7.528	POLE STRUCTURE (CANTILEVER)	1986					50.0 15-09-2023		6.0
75067 -1	SW SEC 7 TWP 6 RGE 28 W4M PINCHER CREEK CROWLODGE CREEK CULVERT ON LOCAL ROAD NEAR PINCHER CREE	SOUTHERN REGION LETHBRIDGE MD PINCHER CREEK	M.D. OF PINCHER CREEK NO. UNDEFINED CMA LIVINGSTONE-MACLEOD	FP LOCAL ROAD CROWLODGE CREEK (WATERCRS-ST)	BRIDGE CULV	RV 1962	1 1474.0	7.3 -35.0			55.6 69.4 26-08-2020		2.4
75068 -2	NW SEC 6 TWP 51 RGE 22 W4M LOOMA IRVINE CREEK CULVERT ON HIGHWAY 21, 17 KM S OF SHERWOOD PARK	NORTH CENTRAL REGION STONY PLAIN CT STRATHCONA	Alberta Transportation (AIT) CMA09 STRATHCONA-SHERWOOD	MP-SSP-MP;MP-SSP-MP 21:26 C1 17.265 IRVINE CREEK (WATERCRS-ST)	BRIDGE CULV	RV 1959	2 1829.0	11.8 3.0			44.4 61.0 26-05-2023		5.7
75069 -1	NW SEC 33 TWP 16 RGE 15 W4M RANIER EID CANAL CULVERT ON HIGHWAY 36, 8 KM NE OF RAINIER	SOUTHERN REGION LETHBRIDGE CT NEWELL	Alberta Transportation (AIT) CMA23 BROOKS-MEDICINE HAT	RPE 36:06 C1 18.792 EID - IRRIGATION C (WATERCRS-IC)	BRIDGE CULV	IC 1993	1 5088.0	11.3 20.0			77.8 71.6 11-03-2024		5.6
75070 -1	NE SEC 6 TWP 22 RGE 14 W4M DUCHESS MATZHIWIN CREEK BRIDGE ON HIGHWAY 36, 14 KM N OF DUCHESS	SOUTHERN REGION LETHBRIDGE CT NEWELL	Alberta Transportation (AIT) CMA23 BROOKS-MEDICINE HAT	CT 36:08 C1 23.437 MATZHIWIN CREEK (WATERCRS-ST)	MAJOR BRIDGE	RV 1960 1960	3 18.3	11.0 43.9	44.3 70.6 93.6		50.0 62.7 12-03-2024		8.2
75071 -1	SW SEC 13 TWP 51 RGE 1 W5M HOLBORN GOLDEN SPIKE CULVERT ON LOCAL ROAD NEAR HOLBORN	NORTH CENTRAL REGION STONY PLAIN CT PARKLAND	PARKLAND COUNTY UNDEFINED CMA DRAYTON VALLEY-DEVON	MP;MP LOCAL ROAD TRIBUTARY TO NORTH SASKATCHEWAN	BRIDGE CULV	RV 1994	2 1600.0	8.5 -11.0			44.4 66.5 03-10-2023		3.4
75072 -1	SW SEC 4 TWP 7 RGE 21 W4M WELLING POTHOLE CREEK CULVERT ON LOCAL ROAD, 6 KM N OF WELLING	SOUTHERN REGION LETHBRIDGE CT CARDSTON	CARDSTON COUNTY UNDEFINED CMA CARDSTON-SIKSIKA	AP LOCAL ROAD POTHOLE CREEK (WATERCRS-ST)	BRIDGE CULV	RV 1959	1 6058.0	8.8			77.8 77.9 21-06-2021		9.1
75073 -2	SE SEC 1 TWP 64 RGE 8 W5M SWAN HILLS MORSE RIVER CULVERT ON HWY 33, 30 KM SE OF SWAN HILLS	PEACE REGION PEACE RIVER CT BIG LAKES	Alberta Transportation (AIT) CMA06 ATHABASCA-BARRHEAD-	SP 33:10 C1 27.822 MORSE RIVER (WATERCRS-ST)	BRIDGE CULV	RV 2017	1 6885.0	9.6 0.0			88.9 88.1 17-10-2024		
75074 -2	SW SEC 7 TWP 65 RGE 8 W5M SWAN HILLS RAINBOW CREEK CULVERT ON PROVINCIAL HIGHWAY 33 NEAR SWAN HILLS	PEACE REGION PEACE RIVER CT BIG LAKES	Alberta Transportation (AIT) CMA06 ATHABASCA-BARRHEAD-	RPE 33:10 C1 42.534 RAINBOW CREEK (WATERCRS-ST)	BRIDGE CULV	RV 2004	1 3996.0	9.5 0.0			88.9 84.3 10-10-2023		
75075 -1	SW SEC 32 TWP 64 RGE 8 W5M SWAN HILLS MORSE RIVER BRIDGE ON HIGHWAY 33, 19 KM SE OF SWAN HILLS	PEACE REGION PEACE RIVER CT BIG LAKES	Alberta Transportation (AIT) CMA06 ATHABASCA-BARRHEAD-	SMC 33:10 C1 38.871 MORSE RIVER (WATERCRS-ST)	MAJOR BRIDGE	RV 1986 1986	3 10.0	12.1 26.0 20.0	28.0 49.0 62.0		38.9 49.7 07-01-2024		4.0
75076 -2	NW SEC 27 TWP 76 RGE 5 W6M WOKING TRIBUTARY TO BRAEBURN CREEK CULVERT ON HIGHWAY 2, 7 KM NE OF WOKING	PEACE REGION GRANDE PRAIRIE CT SADDLE HILLS	Alberta Transportation (AIT) CMA05 CENTRAL PEACE-NOTLEY	SP 2:70 C1 15.407 TRIBUTARY TO BRAEBURN CREEK	BRIDGE CULV	RV 2001	1 3990.0	12.6 15.0			66.7 64.0 20-12-2023		5.2


		Transportation Infrastructure Management System										2025/03/06			
		Bridge Structures Report													
		All 'IN SERVICE' Structures - Sorted By: File Number													
														Page 382 of 772	
BF	Legal Land Location Structure Name Location Description	Region District Municipality	Managed By CMA Constituency	Span Types Located On Located Over	Structure Type	Usage Yr Built Yr Supstr	No. Spans Pipes Max Span Length Max Pipe Dia	Clear Rdwy Nom Length Skew	Single (t) Semi (t) Train (t)	Stru Suff Insp	Rat. % Rat. % Date	Theor VCL On Meas VCL On	Deck Height Theor VCL Over Meas VCL Over		
75077 -1	NW SEC 15 TWP 76 RGE 5 W6M WOKING BRAEBURN CREEK BRIDGE ON PROVINCIAL HIGHWAY 2 NEAR WOKING	PEACE REGION GRANDE PRAIRIE CT SADDLE HILLS	Alberta Transportation (AIT) CMA05 CENTRAL PEACE-NOTLEY	SC 2:70 C1 18.915 BRAEBURN CREEK (WATERCRS-ST)	STANDARD BRIDGE	RV 1962 1994	3 8.5	12.6 25.5	28.0 49.0 62.0	27.8 38.0 20-12-2023			4.3		
75078 -1	NE SEC 27 TWP 24 RGE 2 W5M CALGARY SARCEE TRAIL OVER HIGHWAY 1 INTERCHANGE, AT CALGARY	SOUTHERN REGION CALGARY CALGARY	CALGARY UNDEFINED CMA CALGARY-BOW	RB LOCAL ROAD 1:09 L1 1.999, 1:09 R1 2.000	MAJOR BRIDGE	GS 1963 1963	3 31.7	21.4 62.5 -21.0					7.0 5.3 5.3		
75079 -1	NW SEC 9 TWP 45 RGE 21 W4M NEW NORWAY WATERCOURSE CULVERT ON LOCAL ROAD NEAR NEW NORWAY	CENTRAL REGION VERMILION CT CAMROSE	CAMROSE COUNTY UNDEFINED CMA MASKWACIS-WETASKIWIN	FP:MP LOCAL ROAD TRIBUTARY TO BATTLE RIVER (WATERCRS-	BRIDGE CULV	RV 1959	2 1474.0	6.0		22.2 44.4 18-10-2023			2.0		
75080 -1	NW SEC 30 TWP 53 RGE 9 W5M WILDWOOD WATERCOURSE BRIDGE ON LOCAL ROAD NEAR WILDWOOD	NORTH CENTRAL REGION EDSON CT YELLOWHEAD	YELLOWHEAD COUNTY UNDEFINED CMA WEST YELLOWHEAD	TT LOCAL ROAD TRIBUTARY TO LOBSTICK RIVER	STANDARD BRIDGE	RV 1960 1960	1 8.5	6.1 8.5 0.0		27.8 32.7 10-04-2024			2.7		
75081 -1	NE SEC 32 TWP 49 RGE 22 W4M NEW SAREPTA CATTLEPASS CULVERT ON PROVINCIAL HIGHWAY 21 NEAR NEW SAREPTA	NORTH CENTRAL REGION STONY PLAIN CT LEDUC	Alberta Transportation (AIT) CMA09 MASKWACIS-WETASKIWIN	TP 21:26 C1 3.820 TRAIL-ANIMAL OVER SP	STANDARD BRIDGE	SP 1959 1959	1 1.5	10.6 1.5		55.6 46.0 26-05-2023			2.1		
75082 -1	SW SEC 14 TWP 53 RGE 12 W4M TWO HILLS WATERCOURSE CULVERT ON LOCAL ROAD NEAR TWO HILLS	CENTRAL REGION VERMILION CT TWO HILLS	COUNTY OF TWO HILLS NO. UNDEFINED CMA FORT SASKATCHEWAN-	FP LOCAL ROAD TRIBUTARY TO VERMILION RIVER	BRIDGE CULV	RV 1959	1 1474.0	7.3		55.6 58.1 12-04-2024			1.8		
75083 -1	SW SEC 2 TWP 34 RGE 27 W4M OLDS WATERCOURSE CULVERT ON LOCAL ROAD NEAR OLDS	CENTRAL REGION RED DEER CT MOUNTAIN VIEW	MOUNTAIN VIEW COUNTY UNDEFINED CMA OLDS-DIDSBURY-THREE	FP LOCAL ROAD TRIBUTARY TO KNEEHILLS CREEK	BRIDGE CULV	RV 1959	1 1460.0	6.1		66.7 67.4 10-07-2024			1.8		
75085 -1	SE SEC 2 TWP 34 RGE 27 W4M OLDS WATERCOURSE CULVERT ON LOCAL ROAD NEAR OLDS	CENTRAL REGION RED DEER CT MOUNTAIN VIEW	MOUNTAIN VIEW COUNTY UNDEFINED CMA OLDS-DIDSBURY-THREE	FP LOCAL ROAD TRIBUTARY TO KNEEHILLS CREEK	BRIDGE CULV	RV 1959	1 1473.0	6.6		55.6 57.4 10-07-2024			1.8		
75087 -1	SW SEC 1 TWP 12 RGE 30 W4M CLARESHOLM BURKE CREEK CULVERT ON PROVINCIAL HIGHWAY 520 NEAR CLARESHOLM	SOUTHERN REGION LETHBRIDGE MD WILLOW CREEK	Alberta Transportation (AIT) CMA26 LIVINGSTONE-MACLEOD	MP 520:02 C1 12.424 BURKE CREEK (WATERCRS-ST)	BRIDGE CULV	RV 1984	1 2400.0	9.0		33.3 51.1 26-01-2023			4.9		
75088 -1	SW SEC 23 TWP 8 RGE 9 W4M BOW ISLAND WATERCOURSE CULVERT ON LOCAL ROAD NEAR BOW ISLAND	SOUTHERN REGION LETHBRIDGE CT FORTY MILE	COUNTY OF FORTY MILE NO. UNDEFINED CMA TABER-WARNER	RPP LOCAL ROAD TRIBUTARY TO SEVEN PERSONS CREEK	BRIDGE CULV	RV 1959	1 2120.0	8.0		44.4 61.9 06-10-2021			2.4		
75089 -1	SW SEC 16 TWP 7 RGE 6 W4M ORION WATERCOURSE CULVERT ON LOCAL ROAD NEAR ORION	SOUTHERN REGION LETHBRIDGE CT FORTY MILE	COUNTY OF FORTY MILE NO. UNDEFINED CMA TABER-WARNER	MP-MP-MP LOCAL ROAD TRIBUTARY TO WOLTAN COULEE	BRIDGE CULV	RV 1959	1 1514.0	8.4		66.7 73.7 26-09-2023			2.4		
75091 -2	SW SEC 18 TWP 7 RGE 6 W4M ORION WATERCOURSE CULVERT ON LOCAL ROAD NEAR ORION	SOUTHERN REGION LETHBRIDGE CT FORTY MILE	COUNTY OF FORTY MILE NO. UNDEFINED CMA TABER-WARNER	MP LOCAL ROAD WOLTAN COULEE (WATERCRS-ST)	BRIDGE CULV	RV 2005	1 2000.0	9.0		100.0 94.7 30-03-2021			5.0		
75092 -2	SW SEC 35 TWP 8 RGE 9 W4M BOW ISLAND RED ROCREEK COU CULVERT ON LOCAL ROAD NEAR BOW ISLAND	SOUTHERN REGION LETHBRIDGE CT FORTY MILE	COUNTY OF FORTY MILE NO. UNDEFINED CMA TABER-WARNER	MP LOCAL ROAD 2ND ORDER TRIBUTARY TO SEVEN PERSONS	BRIDGE CULV	RV 2010	1 2400.0	8.0		100.0 93.8 29-10-2024			3.0		
75093 -1	SW SEC 16 TWP 3 RGE 10 W4M FOREMOST WATERCOURSE CULVERT ON PROVINCIAL HIGHWAY 501 NEAR FOREMOST	SOUTHERN REGION LETHBRIDGE CT FORTY MILE	Alberta Transportation (AIT) CMA24 TABER-WARNER	SP 501:08 C1 10.056 TRIBUTARY TO MILK RIVER (WATERCRS-ST)	BRIDGE CULV	RV 1995	1 2280.0	9.0		77.8 77.1 14-01-2022			12.7		
75095 -1	SW SEC 26 TWP 28 RGE 1 W5M CROSSFIELD NOSE CREEK CULVERT ON LOCAL ROAD NEAR CROSSFIELD	SOUTHERN REGION CALGARY CROSSFIELD	CROSSFIELD UNDEFINED CMA OLDS-DIDSBURY-THREE	RPP LOCAL ROAD TRIBUTARY TO NOSE CREEK (WATERCRS-ST)	BRIDGE CULV	RV 1959	1 1856.0	7.6		22.2 47.6 26-07-2012			2.6		
75096 -2	SW SEC 2 TWP 27 RGE 1 W5M AIRDRIE WATERCOURSE CULVERT ON LOCAL ROAD NEAR AIRDRIE	SOUTHERN REGION CALGARY AIRDRIE	AIRDRIE UNDEFINED CMA AIRDRIE-COCHRANE	CP LOCAL ROAD 2ND ORDER TRIBUTARY TO NOSE CREEK	BRIDGE CULV	RV 2006	1 1500.0	7.3		88.9 83.6 05-07-2021					
75097 -1	SW SEC 3 TWP 27 RGE 1 W5M BALZAC WATERCOURSE CULVERT ON LOCAL ROAD NEAR BALZAC	SOUTHERN REGION CALGARY AIRDRIE	AIRDRIE UNDEFINED CMA AIRDRIE-COCHRANE	SPE LOCAL ROAD 2ND ORDER TRIBUTARY TO NOSE CREEK	BRIDGE CULV	RV 1979	1 2151.0	9.2		33.3 53.0 05-07-2021			3.5		
75098 -1	SW SEC 4 TWP 27 RGE 3 W5M COCHRANE BIGHILL CREEK CULVERT ON PROVINCIAL HIGHWAY 567 NEAR COCHRANE	SOUTHERN REGION CALGARY CT ROCKY VIEW	Alberta Transportation (AIT) CMA28 AIRDRIE-COCHRANE	SPE 567:02 C1 6.779 BIGHILL CREEK (WATERCRS-ST)	BRIDGE CULV	RV 1961	1 2743.0	9.5		33.3 42.8 22-04-2022			7.0		
75099 -1	SE SEC 17 TWP 6 RGE 1 W5M PINCHER CREEK WATERCOURSE CULVERT ON HWY 507, 13 KM SW OF PINCHER CREEK	SOUTHERN REGION LETHBRIDGE MD PINCHER CREEK	Alberta Transportation (AIT) CMA26 LIVINGSTONE-MACLEOD	SPE 507:02 C1 21.727 TRIBUTARY TO CASTLE RIVER (WATERCRS-	BRIDGE CULV	RV 1972	1 2135.0	9.8		22.2 35.2 20-09-2022			6.1		
75101 -1	NW SEC 22 TWP 5 RGE 1 W5M PINCHER CREEK COULEE CULVERT ON LOCAL ROAD NEAR PINCHER CREEK	SOUTHERN REGION LETHBRIDGE MD PINCHER CREEK	M.D. OF PINCHER CREEK NO. UNDEFINED CMA LIVINGSTONE-MACLEOD	MP LOCAL ROAD TRIBUTARY TO CHIPMAN CK (WATERCRS-ST)	BRIDGE CULV	RV 1959	1 1500.0	6.8		77.8 71.6 24-05-2024			2.1		
75102 -1	SW SEC 15 TWP 6 RGE 29 W4M PINCHER CREE WATERCOURSE CULVERT ON LOCAL ROAD NEAR PINCHER CREE	SOUTHERN REGION LETHBRIDGE MD PINCHER CREEK	M.D. OF PINCHER CREEK NO. UNDEFINED CMA LIVINGSTONE-MACLEOD	MP:MP LOCAL ROAD TRIBUTARY TO INDIANFARM CREEK	BRIDGE CULV	RV 1997	2 2700.0	9.0		88.9 86.8 22-06-2023			3.4		

		Transportation Infrastructure Management System Bridge Structures Report All 'IN SERVICE' Structures - Sorted By: File Number										2025/03/06	
												Page 383 of 772	
BF	Legal Land Location Structure Name Location Description	Region District Municipality	Managed By CMA Constituency	Span Types Located On Located Over	Structure Type	Usage Yr Built Yr Supstr	No. Spans Pipes Max Span Length Max Pipe Dia	Clear Rdwy Nom Length Skew	Single (t) Semi (t) Train (t)	Stru Suff Insp	Rat. % Rat. % Date	Theor VCL On Meas VCL On	Deck Height Theor VCL Over Meas VCL Over
75103 -1	NE SEC 27 TWP 5 RGE 28 W4M BROCKET WATERCOURSE CULVERT ON LOCAL ROAD NEAR BROCKET	SOUTHERN REGION LETHBRIDGE MD PINCHER CREEK	M.D. OF PINCHER CREEK NO. UNDEFINED CMA LIVINGSTONE-MACLEOD	MP LOCAL ROAD TRIBUTARY TO FOOTHILL CREEK	BRIDGE CULV	RV 1959	1 1524.0	8.5			77.8 81.6 05-07-2023		2.4
75104 -1	SE SEC 29 TWP 61 RGE 21 W4M ABEE NAMEPI CREEK BRIDGE ON LOCAL ROAD NEAR ABEE	NORTH CENTRAL REGION ATHABASCA CT THORHILD	THORHILD COUNTY UNDEFINED CMA ATHABASCA-BARRHEAD-	TT LOCAL ROAD NAMEPI CREEK (WATERCRS-ST)	STANDARD BRIDGE	RV 1959 1959	1 6.1	6.1 6.1	28.0 49.0 65.5		50.0 59.6 28-09-2023		2.7
75105 -1	SE SEC 8 TWP 62 RGE 2 W5M SHOAL CREEK AMBER CREEK CULVERT ON LOCAL ROAD NEAR SHOAL CREEK	NORTH CENTRAL REGION ATHABASCA CT WESTLOCK	WESTLOCK COUNTY UNDEFINED CMA ATHABASCA-BARRHEAD-	FP;FP LOCAL ROAD TRIBUTARY TO SHOAL CREEK (WATERCRS-	BRIDGE CULV	RV 1959	2 1766.0	7.3 -30.0			44.4 57.5 21-09-2022		2.1
75106 -1	SW SEC 5 TWP 43 RGE 6 W5M RIMBEY ROSE CREEK BRIDGE ON LOCAL ROAD NEAR RIMBEY	CENTRAL REGION RED DEER CT CLEARWATER	Unknown Private Organization or UNDEFINED CMA RIMBEY-ROCKY MOUNTAIN	TT LOCAL ROAD ROSE CREEK (WATERCRS-ST)	STANDARD BRIDGE	RV 1949 1949	1 8.2	6.7 8.2	3.0 3.0 3.0		77.0 52.8 15-03-2000		3.7
75107 -1	NW SEC 36 TWP 60 RGE 2 W5M LINARIA WATERCOURSE CULVERT ON LOCAL ROAD NEAR LINARIA	NORTH CENTRAL REGION ATHABASCA CT WESTLOCK	WESTLOCK COUNTY UNDEFINED CMA ATHABASCA-BARRHEAD-	SP;SP LOCAL ROAD TRIBUTARY TO PEMBINA RIVER (WATERCRS-	BRIDGE CULV	RV 1957	2 2134.0	6.5			33.3 38.4 09-06-2023		3.3
75108 -1	SW SEC 13 TWP 59 RGE 27 W4M WESTLOCK WATERCOURSE CULVERT ON LOCAL ROAD NEAR WESTLOCREEK	NORTH CENTRAL REGION ATHABASCA CT WESTLOCK	WESTLOCK COUNTY UNDEFINED CMA ATHABASCA-BARRHEAD-	RPP LOCAL ROAD TRIBUTARY TO WABASH CREEK (WATERCRS-	BRIDGE CULV	RV 1959	1 1778.0	5.6			33.3 45.0 09-06-2023		2.1
75109 -1	SW SEC 5 TWP 61 RGE 1 W5M LINARIA WATERCOURSE BRIDGE ON LOCAL ROAD NEAR LINARIA	NORTH CENTRAL REGION ATHABASCA CT WESTLOCK	WESTLOCK COUNTY UNDEFINED CMA ATHABASCA-BARRHEAD-	PG LOCAL ROAD TRIBUTARY TO PEMBINA RIVER (WATERCRS-	STANDARD BRIDGE	RV 1959 1959	1 6.1	6.4 6.1	28.0 49.0 62.0		38.9 46.4 29-01-2025		1.5
75110 -1	SW SEC 28 TWP 35 RGE 5 W5M CAROLINE WATERCOURSE CULVERT ON PROVINCIAL HIGHWAY 22 NEAR CAROLINE	CENTRAL REGION RED DEER CT CLEARWATER	Alberta Transportation (AIT) CMA18 RIMBEY-ROCKY MOUNTAIN	MP 22:20 C1 26.458 TRIBUTARY TO RAVEN RIVER (WATERCRS-	BRIDGE CULV	RV 1982	1 1800.0	12.4 20.0			55.6 52.1 15-02-2023		3.0
75111 -1	SW SEC 4 TWP 25 RGE 8 W5M SEEBE BOW RIVER BRIDGE ON HIGHWAY 1X, AT N BOUNDARY OF SEEBE	SOUTHERN REGION CALGARY MD BIGHORN	Alberta Transportation (AIT) CMA28 BANFF-KANANASKIS	PO 1X:02 C1 2.507 BOW RIVER (WATERCRS-ST)	MAJOR BRIDGE	RV 1961 1961	4 30.5	9.1 122.0	28.0 49.0 62.0		38.9 42.8 18-09-2024		12.8
75112 -1	NW SEC 33 TWP 24 RGE 8 W5M SEEBE CPR OVERPASS ON HIGHWAY 1X, AT SEEBE	SOUTHERN REGION CALGARY MD BIGHORN	Alberta Transportation (AIT) CMA28 BANFF-KANANASKIS	PO 1X:02 C1 2.078 RAILWAY CPR	MAJOR BRIDGE	RO 1961 1961	3 18.3	11.0 54.9	38.6 49.1 65.3		38.9 48.7 11-10-2023		8.5 7.2
75113 -1	SW SEC 32 TWP 90 RGE 21 W5M NORTH STAR WATERCOURSE CULVERT ON LOCAL ROAD NEAR NORTH STAR	PEACE REGION PEACE RIVER CT NORTHERN LIGHTS	COUNTY OF NORTHERN UNDEFINED CMA PEACE RIVER	SPE LOCAL ROAD TRIBUTARY TO PEACE RIVER (WATERCRS-	BRIDGE CULV	RV 1959	1 2433.0	11.0 15.0			33.3 48.0 31-07-2018		5.2
75114 -1	SE SEC 29 TWP 87 RGE 25 W5M DIXONVILLE BEATON CREEK BRIDGE ON LOCAL ROAD NEAR DIXONVILLE	PEACE REGION PEACE RIVER CT NORTHERN LIGHTS	COUNTY OF NORTHERN UNDEFINED CMA PEACE RIVER	SC LOCAL ROAD BEATON CREEK (WATERCRS-ST)	STANDARD BRIDGE	RV 1959 1993	1 6.1	9.1 6.1	28.0 49.0 62.0		61.1 60.8 05-08-2018		3.0
75115 -1	SW SEC 21 TWP 83 RGE 20 W5M PEACE RIVER PATS CREEK CULVERT ON LOCAL ROAD, AT N BOUNDARY OF ST. ISIDORE	PEACE REGION PEACE RIVER CT NORTHERN SUNRISE	NORTHERN SUNRISE UNDEFINED CMA PEACE RIVER	SP LOCAL ROAD PATS CREEK (WATERCRS-ST)	BRIDGE CULV	RV 1996	1 3360.0	9.0 4.0			55.6 67.0 16-10-2021		9.2
75116 -1	SE SEC 13 TWP 81 RGE 20 W5M RENO WATERCOURSE CULVERT ON LOCAL ROAD NEAR RENO	PEACE REGION PEACE RIVER CT NORTHERN SUNRISE	NORTHERN SUNRISE UNDEFINED CMA PEACE RIVER	MP LOCAL ROAD TRIBUTARY TO HEART RIVER (WATERCRS-	BRIDGE CULV	RV 1991	1 2700.0	7.0			55.6 64.9 17-10-2024		5.3
75117 -2	NW SEC 13 TWP 109 RGE 15 W5M ROCKY LANE WATERCOURSE CULVERT ON LOCAL ROAD, 7 KM NW OF ROCKY LANE	PEACE REGION PEACE RIVER CT MACKENZIE	MACKENZIE COUNTY UNDEFINED CMA PEACE RIVER	SP LOCAL ROAD, LOCAL ROAD TRIBUTARY TO BOYER RIVER (WATERCRS-	BRIDGE CULV	RV 2015	1 4300.0	9.0 -20.0			100.0 96.9 03-11-2020		
75119 -2	SE SEC 19 TWP 77 RGE 5 W6M SILVERWOOD WATERCOURSE BRIDGE ON LOCAL ROAD, 12 KM N OF WOKING	PEACE REGION GRANDE PRAIRIE MD SPIRIT RIVER	M.D. SPIRIT RIVER NO. 133 UNDEFINED CMA CENTRAL PEACE-NOTLEY	MP;MP LOCAL ROAD TRIBUTARY TO SPIRIT RIVER (WATERCRS-ST)	BRIDGE CULV	RV 2012	2 2700.0	8.0 -32.0			55.6 76.9 17-10-2022		
75120 -1	NW SEC 1 TWP 31 RGE 24 W4M THREE HILLS WATERCOURSE CULVERT ON LOCAL ROAD NEAR THREE HILLS	CENTRAL REGION HANNA CT KNEEHILL	KNEEHILL COUNTY UNDEFINED CMA OLDS-DIDSBURY-THREE	SPE LOCAL ROAD 2ND ORDER TRIBUTARY TO THREEHILLS	BRIDGE CULV	RV 1959	1 2104.0	6.6			77.8 75.5 14-04-2021		3.7
75121 -1	NW SEC 21 TWP 33 RGE 26 W4M WIMBORNE WATERCOURSE CULVERT ON LOCAL ROAD NEAR WIMBORNE	CENTRAL REGION HANNA CT KNEEHILL	KNEEHILL COUNTY UNDEFINED CMA OLDS-DIDSBURY-THREE	FP;MP LOCAL ROAD TRIBUTARY TO KNEEHILLS CREEK	BRIDGE CULV	RV 1959	2 1444.0	6.3			33.3 47.8 27-05-2021		1.8
75122 -1	SW SEC 6 TWP 32 RGE 22 W4M THREE HILLS WATERCOURSE CULVERT ON LOCAL ROAD NEAR THREE HILLS	CENTRAL REGION HANNA CT KNEEHILL	KNEEHILL COUNTY UNDEFINED CMA OLDS-DIDSBURY-THREE	MP;MP LOCAL ROAD TRIBUTARY TO GHOSTPINE CREEK	BRIDGE CULV	RV 1959	2 1500.0	7.3 -20.0			44.4 50.3 23-05-2024		2.7
75123 -2	SW SEC 25 TWP 30 RGE 24 W4M THREE HILLS WATERCOURSE CULVERT ON LOCAL ROAD NEAR THREE HILLS	CENTRAL REGION HANNA CT KNEEHILL	KNEEHILL COUNTY UNDEFINED CMA OLDS-DIDSBURY-THREE	MP LOCAL ROAD TRIBUTARY TO THREEHILLS CREEK	BRIDGE CULV	RV 2002	1 1800.0	9.0			88.9 84.3 02-06-2020		4.6
75124 -1	SW SEC 23 TWP 32 RGE 22 W4M THREE HILLS WATERCOURSE CULVERT ON LOCAL ROAD NEAR THREE HILLS	CENTRAL REGION HANNA CT KNEEHILL	KNEEHILL COUNTY UNDEFINED CMA OLDS-DIDSBURY-THREE	SPE LOCAL ROAD TRIBUTARY TO RED DEER RIVER	BRIDGE CULV	RV 1959	1 1526.0	7.9 -30.0			22.2 39.6 14-07-2022		6.1

		<div>Transportation Infrastructure Management System</div> <div>Bridge Structures Report</div> <div>All 'IN SERVICE' Structures - Sorted By: File Number</div>										2025/03/06	
												Page 384 of 772	
BF	Legal Land Location Structure Name Location Description	Region District Municipality	Managed By CMA Constituency	Span Types Located On Located Over	Structure Type	Usage Yr Built Yr Supstr	No. Spans Pipes Max Span Length Max Pipe Dia	Clear Rdwy Nom Length Skew	Single (t) Semi (t) Train (t)	Stru Suff Insp	Rat. % Rat. % Date	Theor VCL On Meas VCL On	Deck Height Theor VCL Over Meas VCL Over
75125 -1	SE SEC 26 TWP 29 RGE 23 W4M CARBON WATERCOURSE CULVERT ON PROVINCIAL HIGHWAY 575 NEAR CARBON	CENTRAL REGION HANNA CT KNEEHILL	Alberta Transportation (AIT) CMA21 OLDS-DIDSBURY-THREE	SPE-SPE-SPE 575:04 C1 7.614 TRIBUTARY TO KNEEHILLS CREEK	BRIDGE CULV	RV 1959	1 1502.0	8.4 30.0			44.4 53.3 19-11-2023		13.2
75126 -1	SW SEC 21 TWP 27 RGE 19 W4M WAYNE HOME COULEE CULVERT ON HIGHWAY 56, 10 KM SE OF WAYNE	SOUTHERN REGION CALGARY CT WHEATLAND	Alberta Transportation (AIT) CMA21 OLDS-DIDSBURY-THREE	SPE 56:08 C1 14.823 HOME COULEE (WATERCRS-ST)	BRIDGE CULV	RV 1959	1 1829.0	10.4 -20.0			44.4 50.8 18-01-2024		12.0
75127 -1	SW SEC 15 TWP 46 RGE 15 W4M DAYSLAND WATERCOURSE BRIDGE ON LOCAL ROAD NEAR DAYSLAND	CENTRAL REGION VERMILION CT FLAGSTAFF	FLAGSTAFF COUNTY UNDEFINED CMA CAMROSE	TT LOCAL ROAD TRIBUTARY TO WAVY LAKE (WATERCRS-ST)	STANDARD BRIDGE	RV 1959 1959	1 6.1	6.1 6.1	28.0 49.0 67.7	55.6 62.5 02-10-2024		1.8	
75128 -1	SE SEC 14 TWP 60 RGE 5 W5M TIGER LILY WATERCOURSE BRIDGE ON LOCAL ROAD NEAR TIGER LILY	NORTH CENTRAL REGION ATHABASCA CT BARRHEAD	COUNTY OF BARRHEAD NO. UNDEFINED CMA ATHABASCA-BARRHEAD-	PG LOCAL ROAD 2ND ORDER TRIBUTARY TO PADDLE RIVER	STANDARD BRIDGE	RV 1959 1959	1 6.1	7.3 6.1	28.0 49.0 62.0	66.7 67.3 17-09-2020		3.0	
75129 -1	SW SEC 34 TWP 58 RGE 1 W5M HIGHRIDGE WABASH CREEK CULVERT ON LOCAL ROAD NEAR HIGHRIDGE	NORTH CENTRAL REGION ATHABASCA CT BARRHEAD	COUNTY OF BARRHEAD NO. UNDEFINED CMA ATHABASCA-BARRHEAD-	MP LOCAL ROAD WABASH CREEK (WATERCRS-ST)	BRIDGE CULV	RV 1959	1 1500.0	7.3		33.3 53.6 09-10-2024		2.4	
75130 -1	SW SEC 2 TWP 60 RGE 6 W5M MYSTERY LAKE WATERCOURSE BRIDGE ON LOCAL ROAD NEAR MYSTERY LAKE	NORTH CENTRAL REGION ATHABASCA CT BARRHEAD	COUNTY OF BARRHEAD NO. UNDEFINED CMA ATHABASCA-BARRHEAD-	TT LOCAL ROAD 2ND ORDER TRIBUTARY TO PADDLE RIVER	STANDARD BRIDGE	RV 1959 1959	1 8.5	6.1 8.5	29.6 51.9 74.1	66.7 71.7 16-09-2020		2.4	
75131 -1	SW SEC 2 TWP 60 RGE 6 W5M MYSTERY LAKE WATERCOURSE CULVERT ON LOCAL ROAD NEAR MYSTERY LAKE	NORTH CENTRAL REGION ATHABASCA CT BARRHEAD	COUNTY OF BARRHEAD NO. UNDEFINED CMA ATHABASCA-BARRHEAD-	MP LOCAL ROAD TRIBUTARY TO PADDLE RIVER (WATERCRS-	BRIDGE CULV	RV 1992	1 1800.0	8.0		66.7 73.3 05-10-2021		2.7	
75132 -1	SE SEC 28 TWP 58 RGE 1 W5M HIGHRIDGE WABASH CREEK CULVERT ON LOCAL ROAD NEAR HIGHRIDGE	NORTH CENTRAL REGION ATHABASCA CT BARRHEAD	COUNTY OF BARRHEAD NO. UNDEFINED CMA ATHABASCA-BARRHEAD-	FP LOCAL ROAD WABASH CREEK (WATERCRS-ST)	BRIDGE CULV	RV 1959	1 1474.0	7.9		55.6 62.5 14-10-2022		2.1	
75133 -1	SW SEC 12 TWP 9 RGE 6 W4M MEDICINE HAT WATERCOURSE CULVERT ON LOCAL ROAD NEAR MEDICINE HAT	SOUTHERN REGION LETHBRIDGE CT CYPRESS	CYPRESS COUNTY UNDEFINED CMA CYPRESS-MEDICINE HAT	MP LOCAL ROAD 2ND ORDER TRIBUTARY TO SEVEN PERSONS	BRIDGE CULV	RV 1995	1 1800.0	8.0 10.0		55.6 68.1 25-04-2021		7.0	
75134 -1	NW SEC 10 TWP 17 RGE 4 W5M LONGVIEW DEEP CREEK CULVERT ON PROVINCIAL HIGHWAY 541 NEAR LONGVIEW	SOUTHERN REGION CALGARY CT FOOTHILLS	Alberta Transportation (AIT) CMA27 LIVINGSTONE-MACLEOD	SPE 541:02 C1 14.359 DEEP CREEK (WATERCRS-ST)	BRIDGE CULV	RV 1983	1 2438.0	11.8 7.0		77.8 71.8 17-11-2022		7.5	
75135 -2	SW SEC 16 TWP 55 RGE 27 W5M ENTRANCE LOCAL ROAD BRIDGE OVER HIGH TOWER CREEK NEAR ENTRANCE	NORTH CENTRAL REGION EDSON CT YELLOWHEAD	Unknown Private Organization or UNDEFINED CMA WEST YELLOWHEAD	WG LOCAL ROAD HIGHTOWER CK (WATERCRS-ST)	MAJOR BRIDGE	RV 2001 2001	1 24.4	4.8 24.4	28.0 49.0 62.0	77.8 63.1 23-10-2004		13.7	
75136 -1	NW SEC 30 TWP 38 RGE 6 W5M ROCKY MT HOU WATERCOURSE CULVERT ON PROVINCIAL HIGHWAY 22 NEAR ROCKY MT HOU	CENTRAL REGION RED DEER CT CLEARWATER	Alberta Transportation (AIT) CMA18 RIMBEY-ROCKY MOUNTAIN	MP 22:22 C1 22.936 TRIBUTARY TO CLEARWATER RIVER	BRIDGE CULV	RV 1971	1 1800.0	10.0		44.4 46.0 16-02-2023		4.0	
75137 -1	SW SEC 26 TWP 33 RGE 25 W4M TORRINGTON WATERCOURSE CULVERT ON LOCAL ROAD NEAR TORRINGTON	CENTRAL REGION HANNA CT KNEEHILL	KNEEHILL COUNTY CMA20 OLDS-DIDSBURY-THREE	MP LOCAL ROAD TRIBUTARY TO THREEHILLS CREEK	BRIDGE CULV	RV 1997	1 2000.0	9.2 30.0		77.8 73.7 26-04-2024		4.4	
75138 -2	NW SEC 9 TWP 50 RGE 8 W5M DRAYTON VALLEY WATERCOURSE CULVERT ON LOCAL ROAD, 21 KM NW OF DRAYTON VALLEY	NORTH CENTRAL REGION STONY PLAIN CT BRAZEAU	BRAZEAU COUNTY UNDEFINED CMA DRAYTON VALLEY-DEVON	MP LOCAL ROAD TRIBUTARY TO PEMBINA RIVER (WATERCRS-	BRIDGE CULV	RV 2020	1 2700.0	8.0 8.0		100.0 97.4 13-07-2021			
75139 -2	NW SEC 10 TWP 1 RGE 22 W4M LOW LEVEL XING ON LOCAL ROAD OVER SHANKS CREEK NEAR DEL BONITA	SOUTHERN REGION LETHBRIDGE CT CARDSTON	CARDSTON COUNTY UNDEFINED CMA CARDSTON-SIKSIKA	LOCAL ROAD SHANKS CREEK (WATERCRS-ST)	LOW LVL XING	2004							
75141 -1	SE SEC 22 TWP 25 RGE 1 W4M ACADIA VALLE EMPRESS CREEK CULVERT ON LOCAL ROAD NEAR ACADIA VALLE	CENTRAL REGION HANNA MD ACADIA	M.D. OF ACADIA NO. 34 UNDEFINED CMA DRUMHELLER-STETTLE	SP LOCAL ROAD EMPRESS CREEK (WATERCRS-ST)	BRIDGE CULV	RV 1960	1 1524.0	7.3		55.6 55.9 02-06-2023		4.9	
75142 -1	NW SEC 25 TWP 9 RGE 6 W4M SEVEN PERSON WATERCOURSE CULVERT ON LOCAL ROAD NEAR SEVEN PERSON	SOUTHERN REGION LETHBRIDGE CT CYPRESS	CYPRESS COUNTY UNDEFINED CMA CYPRESS-MEDICINE HAT	MP LOCAL ROAD 2ND ORDER TRIBUTARY TO SEVEN PERSONS	BRIDGE CULV	RV 1960	1 1500.0	6.7		22.2 27.3 25-04-2021		2.7	
75143 -1	NW SEC 1 TWP 11 RGE 8 W4M SEVEN PERSON WATERCOURSE CULVERT ON LOCAL ROAD NEAR SEVEN PERSON	SOUTHERN REGION LETHBRIDGE CT CYPRESS	CYPRESS COUNTY UNDEFINED CMA CYPRESS-MEDICINE HAT	MP LOCAL ROAD TRIBUTARY TO STORNHAM COULEE	BRIDGE CULV	RV 1960	1 1500.0	6.8 5.0		66.7 72.2 13-07-2022		2.1	
75144 -1	NE SEC 30 TWP 16 RGE 14 W4M BROOKS EID CANAL CULVERT ON HIGHWAY 873, 13 KM E OF RAINIER	SOUTHERN REGION LETHBRIDGE CT NEWELL	Alberta Transportation (AIT) CMA23 BROOKS-MEDICINE HAT	SP 873:02 C1 15.246 EID - IRRIGATION C (WATERCRS-IC)	BRIDGE CULV	IC 1989	1 4215.0	12.0		55.6 67.2 16-11-2021		8.7	
75145 -2	NW SEC 24 TWP 45 RGE 9 W4M IRMA WATERCOUSE CULVERT ON LOCAL ROAD, 3 KM SE OF IRMA	CENTRAL REGION VERMILION MD WAINWRIGHT	M.D. OF WAINWRIGHT NO. 61 UNDEFINED CMA VERMILION-LLOYDMINSTER-	MP LOCAL ROAD GRATTAN CREEK (WATERCRS-ST)	BRIDGE CULV	RV 2015	1 2700.0	8.5 0.0		55.6 70.6 18-10-2020			
75146 -1	SW SEC 27 TWP 2 RGE 16 W4M MILK RIVER WATERCOURSE CULVERT ON PROVINCIAL HIGHWAY 501 NEAR MILK RIVER	SOUTHERN REGION LETHBRIDGE CT WARNER	Alberta Transportation (AIT) CMA24 TABER-WARNER	MP 501:06 C1 2.627 TRIBUTARY TO MILK RIVER (WATERCRS-ST)	BRIDGE CULV	RV 1959	1 1520.0	8.4		77.8 69.5 25-01-2022		3.7	

<div><div><div>Alberta</div><div>Transportation</div></div></div>		<div>Transportation Infrastructure Management System</div> <div>Bridge Structures Report</div> <div>All 'IN SERVICE' Structures - Sorted By: File Number</div>										2025/03/06	
												Page 385 of 772	
BF	Legal Land Location Structure Name Location Description	Region District Municipality	Managed By CMA Constituency	Span Types Located On Located Over	Structure Type	Usage Yr Built Yr Supstr	No. Spans Pipes Max Span Length Max Pipe Dia	Clear Rdwy Nom Length Skew	Single (t) Semi (t) Train (t)	Stru Suff Insp	Rat. % Rat. % Date	Theor VCL On Meas VCL On	Deck Height Theor VCL Over Meas VCL Over
75147 -1	SW SEC 12 TWP 46 RGE 23 W4M GWYNNE WATERCOURSE CULVERT ON LOCAL ROAD NEAR GWYNNE	CENTRAL REGION RED DEER CT WETASKIWIN	COUNTY OF WETASKIWIN NO. UNDEFINED CMA MASKWACIS-WETASKIWIN	MP:MP LOCAL ROAD TRIBUTARY TO BATTLE RIVER (WATERCRS-	BRIDGE CULV	RV 1960	2 1500.0	7.0 0.0		22.2 29.7 14-04-2024			2.4
75148 -1	NW SEC 27 TWP 45 RGE 24 W4M WETASKIWIN WATERCOURSE CULVERT ON LOCAL ROAD NEAR WETASKIWIN	CENTRAL REGION RED DEER CT WETASKIWIN	COUNTY OF WETASKIWIN NO. UNDEFINED CMA MASKWACIS-WETASKIWIN	MP:MP:MP LOCAL ROAD WEILLER CREEK (WATERCRS-ST)	BRIDGE CULV	RV 1996	3 1400.0	8.0 0.0		88.9 84.2 14-10-2020			2.9
75149 -1	NW SEC 6 TWP 56 RGE 15 W4M WILLINGDON WATERCOURSE CULVERT ON LOCAL ROAD NEAR WILLINGDON	CENTRAL REGION VERMILION CT TWO HILLS	COUNTY OF TWO HILLS NO. UNDEFINED CMA FORT SASKATCHEWAN-	FP LOCAL ROAD EGG CREEK (WATERCRS-ST)	BRIDGE CULV	RV 1959	1 1474.0	6.1 30.0		77.8 73.9 04-10-2023			1.5
75150 -1	SW SEC 7 TWP 56 RGE 14 W4M WILLINGDON WATERCOURSE BRIDGE ON LOCAL ROAD NEAR WILLINGDON	CENTRAL REGION VERMILION CT TWO HILLS	COUNTY OF TWO HILLS NO. UNDEFINED CMA FORT SASKATCHEWAN-	PG LOCAL ROAD TRIBUTARY TO VERMILION RIVER	STANDARD BRIDGE	RV 1959 1959	1 6.1	7.3 6.1	28.0 49.0 62.0	38.9 59.1 04-10-2023			1.8
75151 -1	NE SEC 24 TWP 32 RGE 1 W5M OLDS WATERCOURSE CULVERT ON LOCAL ROAD NEAR OLDS	CENTRAL REGION RED DEER CT MOUNTAIN VIEW	MOUNTAIN VIEW COUNTY UNDEFINED CMA OLDS-DIDSBURY-THREE	RPP LOCAL ROAD TRIBUTARY TO LONEPINE CREEK	BRIDGE CULV	RV 1959	1 2122.0	7.9 45.0		77.8 75.6 30-05-2023			2.7
75152 -2	SW SEC 35 TWP 39 RGE 17 W4M GADSBY WATERCOURSE CULVERT ON PROVINCIAL HIGHWAY 852 NEAR GADSBY	CENTRAL REGION HANNA CT STETTLER	Alberta Transportation (AIT) CMA20 DRUMHELLER-STETTLER	MP 852:02 C1 12.037 TRIBUTARY TO BIGKNIFE CREEK	BRIDGE CULV	RV 2002	1 1800.0	9.0 0.0		66.7 67.5 08-02-2022			5.2
75153 -2	SW SEC 35 TWP 54 RGE 23 W4M FORT SASK WATERCOURSE CULVERT ON LOCAL ROAD, 6 KM W OF FORT SASKATCHEWAN	NORTH CENTRAL REGION STONY PLAIN CT STURGEON	STURGEON COUNTY UNDEFINED CMA MORINVILLE-ST. ALBERT	MP LOCAL ROAD TRIBUTARY TO NORTH SASKATCHEWAN	BRIDGE CULV	RV 2015	1 3000.0	7.6 -30.0		88.9 86.9 10-05-2022			
75154 -1	SW SEC 12 TWP 46 RGE 26 W4M WETASKIWIN WATERCOURSE CULVERT ON PROVINCIAL HIGHWAY 2 NEAR WETASKIWIN	CENTRAL REGION RED DEER CT WETASKIWIN	Alberta Transportation (AIT) CMA17 MASKWACIS-WETASKIWIN	CP:CP 2:28 R1 30.687, 2:28 L1 30.686 TRIBUTARY TO MASKWA CREEK	BRIDGE CULV	RV 1964	2 1828.0	23.0 -10.0		77.8 56.5 21-06-2023			3.0
75155 -1	SE SEC 13 TWP 55 RGE 26 W4M MORINVILLE WATERCOURSE BRIDGE ON LOCAL ROAD NEAR MORINVILLE	NORTH CENTRAL REGION STONY PLAIN CT STURGEON	STURGEON COUNTY UNDEFINED CMA LAC STE. ANNE-PARKLAND	HC LOCAL ROAD TRIBUTARY TO STURGEON RIVER	STANDARD BRIDGE	RV 1966 1966	1 6.1	8.2 6.1 0.0	28.0 49.0 65.5	50.0 64.3 28-05-2024			2.1
75156 -1	NW SEC 12 TWP 58 RGE 25 W4M LEGAL WATERCOURSE CULVERT ON LOCAL ROAD NEAR LEGAL	NORTH CENTRAL REGION STONY PLAIN CT STURGEON	STURGEON COUNTY UNDEFINED CMA MORINVILLE-ST. ALBERT	FP LOCAL ROAD 2ND ORDER TRIBUTARY TO REDWATER	BRIDGE CULV	RV 1960	1 1474.0	8.0 0.0		55.6 56.9 10-05-2022			1.8
75157 -1	SW SEC 28 TWP 15 RGE 15 W4M SCANDIA EID CANAL CULVERT ON HIGHWAY 36, 3 KM NE OF SCANDIA	SOUTHERN REGION LETHBRIDGE CT NEWELL	Alberta Transportation (AIT) CMA23 BROOKS-MEDICINE HAT	RPB 36:06 C1 7.166 EID - IRRIGATION C (WATERCRS-IC)	BRIDGE CULV	IC 1991	1 3239.0	11.4 -15.0		77.8 82.8 24-02-2024			3.2
75158 -2	SW SEC 11 TWP 56 RGE 7 W4M ELK POINT DEATH RIVER CULVERT ON LOCAL ROAD NEAR ELK POINT	NORTH CENTRAL REGION ATHABASCA CT ST PAUL	COUNTY OF ST. PAUL NO. 19 UNDEFINED CMA BONNYVILLE-COLD LAKE-ST.	MP LOCAL ROAD DEATH RIVER (WATERCRS-ST)	BRIDGE CULV	RV 2005	1 2740.0	7.5 -15.0		77.8 83.8 01-10-2020			4.4
75159 -1	SE SEC 30 TWP 15 RGE 24 W4M VULCAN WATERCOURSE BRIDGE ON LOCAL ROAD NEAR VULCAN	SOUTHERN REGION LETHBRIDGE CT VULCAN	VULCAN COUNTY UNDEFINED CMA CARDSTON-SIKSIKA	HC LOCAL ROAD 2ND ORDER TRIBUTARY TO LONG COULEE	STANDARD BRIDGE	RV 1959 1959	1 6.1	7.3 6.1	28.0 49.0 65.5	50.0 63.9 07-10-2023			2.7
75160 -2	SW SEC 10 TWP 48 RGE 5 W5M BRETON WATERCOURSE CULVERT ON LOAD ROAD, 16 KM W OF BRETON	NORTH CENTRAL REGION STONY PLAIN CT BRAZEAU	BRAZEAU COUNTY UNDEFINED CMA DRAYTON VALLEY-DEVON	SP LOCAL ROAD 2ND ORDER TRIBUTARY TO POPLAR CREEK	BRIDGE CULV	RV 2014	1 3050.0		9.0	88.9 88.0 02-10-2020			
75161 -2	SW SEC 22 TWP 48 RGE 5 W5M BRETON WATERCOURSE CULVERT ON LOCAL ROAD, 19 KM W OF BRETON	NORTH CENTRAL REGION STONY PLAIN CT BRAZEAU	BRAZEAU COUNTY UNDEFINED CMA DRAYTON VALLEY-DEVON	MP LOCAL ROAD TRIBUTARY TO POPLAR CREEK (WATERCRS-	BRIDGE CULV	RV 2014	1 2200.0		9.0	88.9 88.6 02-10-2020			
75164 -1	SW SEC 32 TWP 64 RGE 23 W4M MEANOOK MUSKEG CREEK 2 BRIDGE ON LOCAL ROAD NEAR MEANOOK	NORTH CENTRAL REGION ATHABASCA CT ATHABASCA	ATHABASCA COUNTY UNDEFINED CMA ATHABASCA-BARRHEAD-	HH LOCAL ROAD TRIBUTARY TO MUSKEG CREEK (WATERCRS-	STANDARD BRIDGE	RV 1961 1961	1 6.1	7.3 6.1 0.0	28.0 49.0 62.5	55.6 64.6 11-11-2021			2.1
75165 -2	NW SEC 8 TWP 68 RGE 19 W4M ATHABASCA WATERCOURSE CULVERT ON LOCAL ROAD, 46 KM NE OF ATHABASCA	NORTH CENTRAL REGION ATHABASCA CT ATHABASCA	ATHABASCA COUNTY UNDEFINED CMA ATHABASCA-BARRHEAD-	MP:MP LOCAL ROAD TRIBUTARY TO ATHABASCA RIVER	BRIDGE CULV	RV 2024	2 2400.0	7.0 2.0		100.0 99.4 06-11-2024			
75166 -1	SE SEC 20 TWP 38 RGE 27 W4M RED DEER CPR OVER LOCAL ROAD NEAR RED DEER	CENTRAL REGION RED DEER RED DEER	RED DEER UNDEFINED CMA RED DEER-NORTH	RB TRAIL-PED TRAIL-PED	MAJOR BRIDGE	PS 1960 1960	3 12.2	3.4 33.6					5.8
75167 -1	SW SEC 2 TWP 19 RGE 27 W4M BLACKIE WATERCOURSE BRIDGE ON LOCAL ROAD NEAR BLACKIE	SOUTHERN REGION CALGARY CT FOOTHILLS	FOOTHILLS COUNTY UNDEFINED CMA LIVINGSTONE-MACLEOD	PG LOCAL ROAD TRIBUTARY TO FRANK LAKE (WATERCRS-ST)	STANDARD BRIDGE	RV 1959 1959	1 6.1	7.3 6.1 30.0	28.0 49.0 62.0	50.0 62.4 23-11-2020			2.6
75168 -2	SW SEC 20 TWP 72 RGE 26 W5M DEBOLT WATERCOURSE CULVERT ON LOCAL ROAD NEAR DEBOLT	PEACE REGION GRANDE PRAIRIE MD GREENVIEW	M.D. OF GREENVIEW NO. 16 UNDEFINED CMA CENTRAL PEACE-NOTLEY	SP LOCAL ROAD TRIBUTARY TO DEBOLT CK (WATERCRS-ST)	BRIDGE CULV	RV 2013	1 3050.0	7.0 0.0		77.8 81.1 28-06-2023			
75169 -1	NW SEC 19 TWP 86 RGE 5 W6M HINES CREEK WATERCOURSE BRIDGE ON LOCAL ROAD NEAR HINES CREEK	PEACE REGION GRANDE PRAIRIE CT CLEAR HILLS	CLEAR HILLS COUNTY UNDEFINED CMA CENTRAL PEACE-NOTLEY	TT LOCAL ROAD TRIBUTARY TO EUREKA RIVER (WATERCRS-	STANDARD BRIDGE	RV 1959 1959	3 6.1	8.0 18.3	30.6 53.5 76.4	61.1 74.6 22-09-2021			3.4

		Transportation Infrastructure Management System										2025/03/06	
		Bridge Structures Report											
		All 'IN SERVICE' Structures - Sorted By: File Number										Page 386 of 772	
BF	Legal Land Location Structure Name Location Description	Region District Municipality	Managed By CMA Constituency	Span Types Located On Located Over	Structure Type	Usage Yr Built Yr Supstr	No. Spans Pipes Max Span Length Max Pipe Dia	Clear Rdwy Nom Length Skew	Single (t) Semi (t) Train (t)	Stru Suff Insp	Rat. % Rat. % Date	Theor VCL On Meas VCL On	Deck Height Theor VCL Over Meas VCL Over
75170 -1	SW SEC 17 TWP 15 RGE 15 W4M SCANDIA CATTLEPASS CULVERT ON PROVINCIAL HIGHWAY 36 NEAR SCANDIA	SOUTHERN REGION LETHBRIDGE CT NEWELL	Alberta Transportation (AIT) CMA23 BROOKS-MEDICINE HAT	CP 36:06 C1 3.277 TRAIL-ANIMAL OVER SP	BRIDGE CULV	SP 1960	1 1905.0	11.4			55.6 58.8 24-02-2024		2.1
75171 -1	NE SEC 17 TWP 15 RGE 15 W4M SCANDIA CATTLEPASS CULVERT ON PROVINCIAL HIGHWAY 36 NEAR SCANDIA	SOUTHERN REGION LETHBRIDGE CT NEWELL	Alberta Transportation (AIT) CMA23 BROOKS-MEDICINE HAT	CP 36:06 C1 4.283 TRAIL-ANIMAL OVER SP	BRIDGE CULV	SP 1960	1 1905.0	11.4			33.3 49.5 24-02-2024		2.1
75175 -1	SW SEC 21 TWP 18 RGE 15 W4M BROOKS CATTLEPASS CULVERT ON PROVINCIAL HIGHWAY 36 NEAR BROOKS	SOUTHERN REGION LETHBRIDGE CT NEWELL	Alberta Transportation (AIT) CMA23 BROOKS-MEDICINE HAT	CP 36:06 C1 34.655 TRAIL-ANIMAL OVER SP	BRIDGE CULV	SP 1960	1 1905.0	11.4			44.4 56.3 11-03-2024		2.1
75176 -1	NW SEC 28 TWP 18 RGE 15 W4M BROOKS CATTLEPASS CULVERT ON PROVINCIAL HIGHWAY 36 NEAR BROOKS	SOUTHERN REGION LETHBRIDGE CT NEWELL	Alberta Transportation (AIT) CMA23 BROOKS-MEDICINE HAT	CP 36:06 C1 37.213 TRAIL-ANIMAL OVER SP	BRIDGE CULV	SP 1960	1 1905.0	11.1			55.6 59.0 11-03-2024		2.4
75178 -1	SW SEC 15 TWP 19 RGE 15 W4M BROOKS CATTLEPASS CULVERT ON PROVINCIAL HIGHWAY 36 NEAR BROOKS	SOUTHERN REGION LETHBRIDGE CT NEWELL	Alberta Transportation (AIT) CMA23 BROOKS-MEDICINE HAT	CP 36:06 C1 42.460 TRAIL-ANIMAL OVER SP	BRIDGE CULV	SP 1960	1 1905.0	11.2			77.8 70.9 11-03-2024		2.1
75179 -1	SW SEC 4 TWP 45 RGE 27 W4M HOADLEY WATERCOURSE CULVERT ON PROVINCIAL HIGHWAY 611 NEAR FALUN	CENTRAL REGION RED DEER CT WETASKIWIN	Alberta Transportation (AIT) CMA17 LACOMBE-PONOKA	MP 611:02 C1 33.349 TRIBUTARY TO BATTLE RIVER (WATERCRS-	BRIDGE CULV	RV 1983	1 1200.0	9.4			44.4 50.0 10-11-2023		
75180 -1	SE SEC 2 TWP 50 RGE 27 W4M CALMAR WATERCOURSE CULVERT ON LOCAL ROAD NEAR CALMAR	NORTH CENTRAL REGION STONY PLAIN CT LEDUC	LEDUC COUNTY UNDEFINED CMA DRAYTON VALLEY-DEVON	RPP LOCAL ROAD TRIBUTARY TO CONJURING CREEK	BRIDGE CULV	RV 1960	1 1842.0	7.3			55.6 69.6 19-03-2022		2.1
75181 -1	NW SEC 16 TWP 49 RGE 3 W5M SUNNYBROOK WATERCOURSE CULVERT ON LOCAL ROAD NEAR SUNNYBROOK	NORTH CENTRAL REGION STONY PLAIN CT LEDUC	LEDUC COUNTY UNDEFINED CMA DRAYTON VALLEY-DEVON	SP LOCAL ROAD TRIBUTARY TO STRAWBERRY CREEK	BRIDGE CULV	RV 1990	1 2430.0	8.0			77.8 75.9 04-06-2024		4.7
75182 -1	NW SEC 4 TWP 51 RGE 10 W5M CHIP LAKE WATERCOURSE CULVERT ON PROVINCIAL HIGHWAY 753 NEAR CHIP LAKE	NORTH CENTRAL REGION EDSON CT YELLOWHEAD	Alberta Transportation (AIT) CMA12 WEST YELLOWHEAD	SP 753:04 C1 11.379 TRIBUTARY TO PEMBINA RIVER (WATERCRS-	BRIDGE CULV	RV 2000	1 2740.0	12.0			55.6 66.4 19-04-2022		6.1
75183 -1	NE SEC 2 TWP 11 RGE 21 W4M PICTURE BUTT LNI IRRIGATION CANAL CULVERT ON LOCAL ROAD NEAR PICTURE BUTT	SOUTHERN REGION LETHBRIDGE CT LETHBRIDGE	COUNTY OF LETHBRIDGE UNDEFINED CMA CARDSTON-SIKSIKA	RPP LOCAL ROAD LNI - IRRIGATION C (WATERCRS-IC)	BRIDGE CULV	IC 1961	1 1850.0	8.5			66.7 60.4 05-11-2019		3.0
75185 -1	NE SEC 20 TWP 16 RGE 15 W4M RAINIER EID CANAL CULVERT ON HIGHWAY 873, 4 KM EAST OF RAINIER	SOUTHERN REGION LETHBRIDGE CT NEWELL	Alberta Transportation (AIT) CMA23 BROOKS-MEDICINE HAT	MP;MP 873:02 C1 5.973 EID - IRRIGATION C (WATERCRS-IC)	BRIDGE CULV	IC 2000	2 3300.0	10.5			55.6 64.5 16-11-2021		3.9
75186 -1	SE SEC 9 TWP 58 RGE 3 W5M BARRHEAD PEMBINA RIVER BRIDGE ON HIGHWAY 33, 14 KM S OF BARRHEAD	NORTH CENTRAL REGION ATHABASCA CT BARRHEAD	Alberta Transportation (AIT) CMA10 ATHABASCA-BARRHEAD-	PO 33:06 C1 0.044 PEMBINA RIVER (WATERCRS-ST)	MAJOR BRIDGE	RV 1960 1960	4 30.5	7.9 122.0	42.4 49.0 62.0	33.3 36.5 28-11-2023			10.4
75187 -1	NW SEC 27 TWP 20 RGE 1 W4M EMPRESS SOUTH SASKATCHEWAN RIVER BRIDGE ON HIGHWAY 41, 40 KM S OF EMPRESS	CENTRAL REGION HANNA SPECIAL AREA 2	Alberta Transportation (AIT) CMA22 DRUMHELLER-STETTLE	TH 41:08 C1 47.931 SOUTH SASKATCHEWAN RIVER (WATERCRS-	MAJOR BRIDGE	RV 1961 1960	4 76.2	9.1 304.8 29.0	27.8 50.0 74.0	38.9 43.5 16-11-2023	5.6		16.8
75188 -1	NW SEC 17 TWP 24 RGE 1 W5M CALGARY Crowchild Trail Over CPR and Bow River In Calgary	SOUTHERN REGION CALGARY CALGARY	CALGARY UNDEFINED CMA CALGARY-CURRIE	PO LOCAL ROAD RAILWAY CPR ,BOW RIVER (WATERCRS-ST)	MAJOR BRIDGE	RV 1967 1967	10 37.5	23.2 314.1 -30.0					
75189 -1	SW SEC 4 TWP 39 RGE 8 W5M ROCKY MT HOU COW CREEK BRIDGE ON LOCAL ROAD NEAR ROCKY MT HOU	CENTRAL REGION RED DEER CT CLEARWATER	CLEARWATER COUNTY UNDEFINED CMA RIMBEY-ROCKY MOUNTAIN	SM LOCAL ROAD COW CREEK (WATERCRS-ST)	STANDARD BRIDGE	RV 1989 1989	1 11.0	8.6 11.0	28.0 49.0 62.0	66.7 71.2 29-08-2024			3.0
75190 -1	NW SEC 14 TWP 73 RGE 12 W6M LYMBURN BEAVERLODGE BRIDGE ON LOCAL ROAD NEAR LYMBURN	PEACE REGION GRANDE PRAIRIE CT GRANDE PRAIRIE	COUNTY OF GRANDE PRAIRIE UNDEFINED CMA GRANDE PRAIRIE-WAPITI	PG LOCAL ROAD BEAVERLODGE RIVER (WATERCRS-ST)	STANDARD BRIDGE	RV 1960 1960	3 6.1	6.4 18.3	28.0 49.0 62.0	44.4 58.3 09-02-2022			4.0
75191 -1	NE SEC 34 TWP 24 RGE 2 W5M CALGARY CPR OVER LOCAL ROAD NEAR CALGARY	SOUTHERN REGION CALGARY CALGARY	Canadian Pacific Railways UNDEFINED CMA CALGARY-BOW	RG RAILWAY CPR LOCAL ROAD	MAJOR BRIDGE	RU 1962 1962	3 11.6	7.6 33.0 -20.0					5.8
75192 -2	SW SEC 14 TWP 34 RGE 27 W4M WIMBORNE WATERCOURSE CULVERT ON LOCAL ROAD, 15 KM NW OF WIMBORNE	CENTRAL REGION RED DEER CT RED DEER	RED DEER COUNTY UNDEFINED CMA INNISFAIL-SYLVAN LAKE	MP LOCAL ROAD TRIBUTARY TO KNEEHILLS CREEK	BRIDGE CULV	RV 2018	1 3000.0	8.0 -8.0			100.0 97.5 26-01-2024		
75193 E-1	SW SEC 6 TWP 53 RGE 26 W4M SPRUCE GROVE CNR OVERPASS ON HIGHWAY 16A, 3 KM E OF SPRUCE GROVE	NORTH CENTRAL REGION STONY PLAIN CT PARKLAND	Alberta Transportation (AIT) CMA11 DRAYTON VALLEY-DEVON	PO 16A:16 R1 0.981 RAILWAY CNR	MAJOR BRIDGE	RO 1961 1961	3 19.5	11.6 58.5 -45.0	43.4 56.0 74.4	33.3 44.7 21-08-2023			8.8 6.0
75193 W-2	SW SEC 6 TWP 53 RGE 26 W4M SPRUCE GROVE CNR OVERPASS ON HIGHWAY 16A, 3 KM E OF SPRUCE GROVE	NORTH CENTRAL REGION STONY PLAIN CT PARKLAND	Alberta Transportation (AIT) CMA11 LAC STE. ANNE-PARKLAND	PO 16A:16 L1 0.998 RAILWAY CNR	MAJOR BRIDGE	RO 1961 1961	3 19.5	11.6 58.5 -45.0	43.4 56.0 74.4	44.4 49.6 21-08-2023			8.8 6.0
75194 -1	NE SEC 11 TWP 71 RGE 2 W6M GOODWIN SIMONETTE RIVER BRIDGE ON LOCAL ROAD, 20 KM W OF RIDGEVALLEY	PEACE REGION GRANDE PRAIRIE MD GREENVIEW	M.D. OF GREENVIEW NO. 16 UNDEFINED CMA CENTRAL PEACE-NOTLEY	CBT LOCAL ROAD SIMONETTE RIVER (WATERCRS-ST)	MAJOR BRIDGE	RV 1988 1988	4 42.0	9.0 156.0 20.0	28.0 49.0 62.0	55.6 50.5 26-01-2023			

		Transportation Infrastructure Management System										2025/03/06			
		Bridge Structures Report													
		All 'IN SERVICE' Structures - Sorted By: File Number													
														Page 387 of 772	
BF	Legal Land Location Structure Name Location Description	Region District Municipality	Managed By CMA Constituency	Span Types Located On Located Over	Structure Type	Usage Yr Built Yr Supstr	No. Spans Pipes Max Span Length Max Pipe Dia	Clear Rdwy Nom Length Skew	Single (t) Semi (t) Train (t)	Stru Suff Insp	Rat. % Rat. % Date	Theor VCL On Meas VCL On	Deck Height Theor VCL Over Meas VCL Over		
75194	BGL-2 NE SEC 11 TWP 71 RGE 2 W6M SIMONETTE RIVER BRIDGE ON LOCAL ROAD, 20 KM W OF RIDGEVALLEY	PEACE REGION GRANDE PRAIRIE MD GREENVIEW	M.D. OF GREENVIEW NO. 16 UNDEFINED CMA CENTRAL PEACE-NOTLEY	SIMONETTE RIVER (WATERCRS-ST)	GUIDE BANK	1988									
75194	BXR-3NE SEC 11 TWP 71 RGE 2 W6M SIMONETTE RIVER BRIDGE ON LOCAL ROAD, 20 KM W OF RIDGEVALLEY	PEACE REGION GRANDE PRAIRIE MD GREENVIEW	M.D. OF GREENVIEW NO. 16 UNDEFINED CMA CENTRAL PEACE-NOTLEY	SIMONETTE RIVER (WATERCRS-ST)	EXTENDED BANK P ROTECTION	1988									
75195 E-1	NW SEC 10 TWP 53 RGE 2 W5M Carvel Corner HIGHWAY 16 OVER HIGHWAY 43 INTERCHANGE, 2 KM N OF CARVEL	NORTH CENTRAL REGION STONY PLAIN CT PARKLAND	Alberta Transportation (AIT) CMA11 LAC STE. ANNE-PARKLAND	RB 16:12 R1 51.538 43:22 L1 23.866, 43:22 R1 23.827	MAJOR BRIDGE	GS 1961 1961	3 24.4	12.2 55.5 38.0	28.0 49.0 62.0	33.3 35.4 21-06-2024			6.4 5.4 5.2		
75195 W-2	SW SEC 15 TWP 53 RGE 2 W5M Carvel Corner HIGHWAY 16 OVER HIGHWAY 43 INTERCHANGE, 2 KM N OF CARVEL	NORTH CENTRAL REGION STONY PLAIN CT PARKLAND	Alberta Transportation (AIT) CMA11 LAC STE. ANNE-PARKLAND	RB 16:12 L1 51.547 43:22 L1 23.856, 43:22 R1 23.819	MAJOR BRIDGE	GS 1961 1961	3 24.4	12.2 55.5 38.0	28.0 49.0 62.0	33.3 34.3 21-06-2024			6.4 5.4 5.2		
75195 ZS-3	SW SEC 15 TWP 53 RGE 2 W5M Carvel Corner HIGHWAY 16 OVER HIGHWAY 43 INTERCHANGE, 2 KM N OF CARVEL	NORTH CENTRAL REGION STONY PLAIN CT PARKLAND	Alberta Transportation (AIT) CMA11 LAC STE. ANNE-PARKLAND	43:22 R1 23.716 43:22 R1 23.716	POLE STRUCTURE (CANTILEVER)	1961				55.6 21-06-2024			5.6		
75195 ZW-4	SW SEC 15 TWP 53 RGE 2 W5M Carvel Corner HIGHWAY 16 OVER HIGHWAY 43 INTERCHANGE, 2 KM N OF CARVEL	NORTH CENTRAL REGION STONY PLAIN CT PARKLAND	Alberta Transportation (AIT) CMA11 LAC STE. ANNE-PARKLAND	16:14 L1 0.116 16:14 L1 0.116	POLE STRUCTURE (CANTILEVER)	1961				50.0 21-06-2024			6.0		
75196 -1	NW SEC 25 TWP 24 RGE 28 W4M CALGARY WID IRRIGATION CANAL CULVERT ON LOCAL ROAD NEAR CALGARY	SOUTHERN REGION CALGARY CT ROCKY VIEW	ROCKY VIEW COUNTY UNDEFINED CMA CHESTERMERE-	PCB LOCAL ROAD WID - IRRIGATION C (WATERCRS-IC)	BRIDGE CULV	IC 1989	1 2420.0	8.0 57.0		77.8 79.7 09-02-2022			3.3		
75197 -1	NE SEC 11 TWP 73 RGE 10 W5M KINUSO SWAN RIVER BRIDGE ON HIGHWAY 2, 3 KM SE OF KINUSO	PEACE REGION PEACE RIVER CT BIG LAKES	Alberta Transportation (AIT) CMA06 LESSER SLAVE LAKE	PO 2:48 C1 45.143 SWAN RIVER (WATERCRS-ST)	MAJOR BRIDGE	RV 1961 1961	3 26.5	9.1 71.6	70.7 83.8 106.7	38.9 52.4 12-10-2023			9.8		
75199 -1	SW SEC 13 TWP 24 RGE 1 W5M CALGARY WID IRRIGATION CANAL BRIDGE ON LOCAL ROAD NEAR CALGARY	SOUTHERN REGION CALGARY CALGARY	CALGARY UNDEFINED CMA CALGARY-MOUNTAIN VIEW	PX LOCAL ROAD WID - IRRIGATION C (WATERCRS-IC)	MAJOR BRIDGE	IC 1960 1960	1 1.0	20.7 1.0							
75200 -2	NE SEC 1 TWP 82 RGE 24 W5M GRIMSHAW WATERCOURSE CULVERT ON LOCAL ROAD, 18 KM S OF GRIMSHAW	PEACE REGION PEACE RIVER MD PEACE	M.D. OF PEACE NO. 135 UNDEFINED CMA PEACE RIVER	SP LOCAL ROAD TRIBUTARY TO PEACE RIVER (WATERCRS-	BRIDGE CULV	RV 2019	1 2740.0	8.0 -4.0		100.0 96.7 27-09-2021					
75201 -1	NW SEC 6 TWP 82 RGE 23 W5M GRIMSHAW WATERCOURSE CULVERT ON LOCAL ROAD NEAR GRIMSHAW	PEACE REGION PEACE RIVER MD PEACE	M.D. OF PEACE NO. 135 UNDEFINED CMA PEACE RIVER	SPE LOCAL ROAD TRIBUTARY TO PEACE RIVER (WATERCRS-	BRIDGE CULV	RV 1960	1 1500.0	8.0		33.3 44.7 24-05-2024			10.4		
75202 -1	SW SEC 6 TWP 101 RGE 22 W5M KEG RIVER KEMP RIVER BRIDGE ON HIGHWAY 695, 3 KM SE OF KEG RIVER	PEACE REGION PEACE RIVER CT NORTHERN LIGHTS	Alberta Transportation (AIT) CMA01 PEACE RIVER	PT, TT 695:06 C1 1.301 KEMP RIVER (WATERCRS-ST)	MAJOR BRIDGE	RV 1946 1946	3 24.4	6.7 36.6	28.0 49.0 66.0	38.9 41.1 20-02-2022			4.6		
75203 -1	SW SEC 3 TWP 25 RGE 2 W5M CALGARY 85 Street / Bearspaw Road over CPR in NW Calgary	SOUTHERN REGION CALGARY CALGARY	CALGARY UNDEFINED CMA CALGARY-VARSITY	PM LOCAL ROAD RAILWAY CPR	MAJOR BRIDGE	RO 1964 1964	4 15.8	8.8 55.0 -10.0					8.2 7.2		
75205 -1	NE SEC 12 TWP 104 RGE 18 W5M LA CRETE BLUES CREEK (TRIBUTARY TO PEACE RIVER) CULVERT ON HIGHWAY 697, 30 KM W OF	PEACE REGION PEACE RIVER CT MACKENZIE	Alberta Transportation (AIT) CMA01 PEACE RIVER	SP 697:02 C1 39.221 TRIBUTARY TO PEACE RIVER (WATERCRS-	BRIDGE CULV	RV 1986	1 4300.0	10.0		77.8 73.7 13-02-2024			5.1		
75206 -1	NW SEC 9 TWP 104 RGE 16 W5M LA CRETE STEEPHILL CREEK BRIDGE ON HIGHWAY 697, 15 KM W OF BUFFALO HEAD PRAIRIE	PEACE REGION PEACE RIVER CT MACKENZIE	Alberta Transportation (AIT) CMA01 PEACE RIVER	SM 697:04 C1 0.007 STEEPHILL CREEK (WATERCRS-ST)	STANDARD BRIDGE	RV 1985 1985	3 10.0	9.0 30.0	28.0 49.0 62.0	33.3 42.9 13-02-2024			5.8		
75209 -1	SE SEC 11 TWP 20 RGE 15 W4M DUCHESS EID IRRIGATION CANAL CULVERT ON PROVINCIAL HIGHWAY 36 NEAR DUCHESS	SOUTHERN REGION LETHBRIDGE CT NEWELL	Alberta Transportation (AIT) CMA23 BROOKS-MEDICINE HAT	MP 36:08 C1 4.736 EID - IRRIGATION C (WATERCRS-IC)	BRIDGE CULV	IC 1960	1 2200.0	12.0 -12.0		55.6 66.0 11-03-2024			3.2		
75211 -1	NE SEC 36 TWP 20 RGE 15 W4M DUCHESS EID IRRIGATION CANAL CULVERT ON PROVINCIAL HIGHWAY 36 NEAR DUCHESS	SOUTHERN REGION LETHBRIDGE CT NEWELL	Alberta Transportation (AIT) CMA23 BROOKS-MEDICINE HAT	MP 36:08 C1 12.075 EID - IRRIGATION C (WATERCRS-IC)	BRIDGE CULV	IC 1960	1 2400.0	10.6		44.4 62.8 11-03-2024			3.6		
75212 -1	NE SEC 36 TWP 20 RGE 15 W4M DUCHESS EID IRRIGATION CANAL CULVERT ON PROVINCIAL HIGHWAY 36 NEAR DUCHESS	SOUTHERN REGION LETHBRIDGE CT NEWELL	Alberta Transportation (AIT) CMA23 BROOKS-MEDICINE HAT	MP 36:08 C1 11.829 EID - IRRIGATION C (WATERCRS-IC)	BRIDGE CULV	IC 1994	1 2400.0	19.0		77.8 80.6 11-03-2024			4.1		
75214 -1	NW SEC 30 TWP 21 RGE 14 W4M DUCHESS EID IRRIGATION CANAL CULVERT ON PROVINCIAL HIGHWAY 36 NEAR DUCHESS	SOUTHERN REGION LETHBRIDGE CT NEWELL	Alberta Transportation (AIT) CMA23 BROOKS-MEDICINE HAT	SSP 36:08 C1 19.985 EID - IRRIGATION C (WATERCRS-IC)	BRIDGE CULV	IC 1960	1 1200.0	11.1 -14.0		88.9 71.0 12-03-2024			5.8		
75215 -1	SE SEC 4 TWP 54 RGE 25 W4M ST. ALBERT ST ALBERT ROAD OVER SIR WINSTON CHURCHILL AVENUE FLYOVER, AT ST. ALBERT	NORTH CENTRAL REGION STONY PLAIN ST. ALBERT	ST. ALBERT UNDEFINED CMA ST.ALBERT	RM 2:33 R1 28.086, 2:33 L1 28.145 LOCAL ROAD	MAJOR BRIDGE	GF 1982 1982	3 23.1	32.0 48.7	28.0 49.0 62.0	61.1 59.3 24-07-2018			5.8		
75216 -1	NW SEC 1 TWP 45 RGE 1 W4M CHAUVIN CATTLEPASS CULVERT ON PROVINCIAL HIGHWAY 17 NEAR CHAUVIN	CENTRAL REGION VERMILION MD WAINWRIGHT	Alberta Transportation (AIT) UNDEFINED CMA VERMILION-LLOYDMINSTER-	SPE 17:06 C1 1.629 TRAIL-ANIMAL OVER SP	BRIDGE CULV	SP 1960	1 1813.0	10.6		55.6 70.2 05-06-2024			2.7		

BF	Legal Land Location Structure Name Location Description	Region District Municipality	Managed By CMA Constituency	Span Types Located On Located Over	Structure Type	Usage Yr Built Yr Supstr	No. Spans Pipes Max Span Length Max Pipe Dia	Clear Rdwy Nom Length Skew	Single (t) Semi (t) Train (t)	Stru Suff Insp	Rat. % Rat. % Date	Theor VCL On Meas VCL On	Deck Height Theor VCL Over Meas VCL Over
75217 SE1-2	SE SEC 20 TWP 89 RGE 9 W4M GRANT MACEWAN, FT MCMURRAY ATHABASCA RIVER BRIDGE ON C/D ROAD (FRANKLIN AVE) OF HIGHWAY 63 FORT	NORTH CENTRAL REGION FORT MCMURRAY SPM WOOD BUFFALO	Alberta Transportation (AIT) CMA07 FORT MCMURRAY-LAC LA	WG 63:11 L2 13.277 ATHABASCA RIVER (WATERCRS-ST) , TRAIL-	MAJOR BRIDGE	RV 2011 2011	7 76.2	10.4 455.9			77.8 54.0 12-03-2024		
75217 SE2-3	SE SEC 20 TWP 89 RGE 9 W4M FT MCMURRAY FRANKLIN AVE UNDERPASS OF HIGHWAY 63 FORT MCMURRAY	NORTH CENTRAL REGION FORT MCMURRAY SPM WOOD BUFFALO	Alberta Transportation (AIT) CMA07 FORT MCMURRAY-LAC LA	WG 63:11 L1 13.065 63:11 L2 13.076	MAJOR BRIDGE	GS 2011 2011	1 27.0	21.0 27.0			83.3 62.9 12-03-2024		
75217 SE3-4	SE SEC 20 TWP 89 RGE 9 W4M FT MCMURRAY FRANKLIN AVE UNDERPASS OF HIGHWAY 63 FORT MCMURRAY	NORTH CENTRAL REGION FORT MCMURRAY SPM WOOD BUFFALO	Alberta Transportation (AIT) CMA07 FORT MCMURRAY-LAC LA	RB 63:11 R1 13.023 63:11 L2 13.120	MAJOR BRIDGE	GS 2011 2011	1 21.0	20.3 21.0	28.0 49.0 62.0		77.8 62.7 12-03-2024		
75217 ZS1-5	NW SEC 20 TWP 89 RGE 9 W4M Grant MacEwan Bridge, Ft. McMurray SIGN STRUCTURE ATHABASCA RIVER BRIDGE ON HWY 63 FORT MCMURRAY	NORTH CENTRAL REGION FORT MCMURRAY SPM WOOD BUFFALO	Alberta Transportation (AIT) CMA07 FORT MCMURRAY-LAC LA	63:11 L1 14.563 63:11 L1 14.563	POLE STRUCTURE (CANTILEVER)	2011					77.8 13-03-2024		6.0 6.7
75217 ZS2-6	NW SEC 20 TWP 89 RGE 9 W4M Grant MacEwan Bridge, Ft. McMurray ATHABASCA RIVER BRIDGE ON HIGHWAY 63 FORT MCMURRAY	NORTH CENTRAL REGION FORT MCMURRAY SPM WOOD BUFFALO	Alberta Transportation (AIT) CMA07 FORT MCMURRAY-LAC LA	63:11 L1 14.336 63:11 L1 14.336	POLE STRUCTURE (CANTILEVER)	2011					77.8 13-03-2024		6.0 6.6
75219 -1	SW SEC 4 TWP 58 RGE 18 W4M ST. MICHAEL PENO CREEK CULVERT ON LOCAL ROAD NEAR ST. MICHAEL	CENTRAL REGION VERMILION CT LAMONT	LAMONT COUNTY UNDEFINED CMA FORT SASKATCHEWAN-	SP LOCAL ROAD PENO CREEK (WATERCRS-ST)	BRIDGE CULV	RV 1960	1 2120.0	7.0 10.0			33.3 45.9 21-07-2021		2.7
75220 -2	SE SEC 29 TWP 55 RGE 17 W4M CHIPMAN WHITFORD CREEK BRIDGE ON HWY 29, 17 KM NE OF CHIPMAN	CENTRAL REGION VERMILION CT LAMONT	Alberta Transportation (AIT) CMA14 FORT SASKATCHEWAN-	MP 29:02 C1 22.526 WHITFORD CREEK (WATERCRS-ST)	BRIDGE CULV	RV 2019	1 2400.0	11.0 -8.0			100.0 85.2 09-07-2023		
75221 -1	SW SEC 18 TWP 56 RGE 17 W4M ST. MICHAEL WATERCOURSE CULVERT ON LOCAL ROAD NEAR ST. MICHAEL	CENTRAL REGION VERMILION CT LAMONT	LAMONT COUNTY UNDEFINED CMA FORT SASKATCHEWAN-	FP LOCAL ROAD TRIBUTARY TO EGG CREEK (WATERCRS-ST)	BRIDGE CULV	RV 1953	1 1474.0	6.0 42.0			44.4 63.7 14-07-2022		2.1
75222 -1	SW SEC 3 TWP 55 RGE 17 W4M MUNDARE WATERCOURSE BRIDGE ON LOCAL ROAD NEAR MUNDARE	CENTRAL REGION VERMILION CT LAMONT	LAMONT COUNTY UNDEFINED CMA FORT SASKATCHEWAN-	PG LOCAL ROAD TRIBUTARY TO WHITFORD CREEK	STANDARD BRIDGE	RV 1960 1960	1 6.1	7.3 6.1 0.0	28.0 49.0 62.0		50.0 66.2 12-11-2020		1.5
75223 -1	SW SEC 10 TWP 54 RGE 16 W4M MUNDARE WATERCOURSE CULVERT ON LOCAL ROAD NEAR MUNDARE	CENTRAL REGION VERMILION CT LAMONT	LAMONT COUNTY UNDEFINED CMA FORT SASKATCHEWAN-	RPP LOCAL ROAD 2ND ORDER TRIBUTARY TO VERMILION	BRIDGE CULV	RV 1961	1 1842.0	6.3 0.0			77.8 76.8 21-07-2021		2.7
75224 -1	SE SEC 3 TWP 101 RGE 23 W5M KEG RIVER SMEATON CREEK CULVERT ON LOCAL ROAD NEAR KEG RIVER	PEACE REGION PEACE RIVER CT NORTHERN LIGHTS	COUNTY OF NORTHERN UNDEFINED CMA PEACE RIVER	SP LOCAL ROAD SMEATON CREEK (WATERCRS-ST)	BRIDGE CULV	RV 1989	1 3670.0	8.0 0.0			77.8 74.0 12-11-2021		6.3
75227 -1	SW SEC 20 TWP 15 RGE 27 W4M PARKLAND BEA WATERCOURSE CULVERT ON PROVINCIAL HIGHWAY 2 NEAR PARKLAND BEA	SOUTHERN REGION LETHBRIDGE MD WILLOW CREEK	Alberta Transportation (AIT) CMA26 LIVINGSTONE-MACLEOD	MP-SPE-MP 2:10 R1 12.972, 2:10 L1 12.900 2ND ORDER TRIBUTARY TO MOSQUITO	BRIDGE CULV	RV 1960	1 1830.0	26.1			66.7 70.8 01-12-2023		2.9
75228 -1	NW SEC 29 TWP 53 RGE 15 W4M ROYAL PARK WATERCOURSE CULVERT ON LOCAL ROAD NEAR ROYAL PARK	CENTRAL REGION VERMILION CT MINBURN	COUNTY OF MINBURN NO. 27 UNDEFINED CMA FORT SASKATCHEWAN-	SPE LOCAL ROAD 2ND ORDER TRIBUTARY TO VERMILION	BRIDGE CULV	RV 1961	1 1813.0	7.3			77.8 62.2 14-09-2023		3.4
75230 -1	SE SEC 17 TWP 56 RGE 3 W5M RICH VALLEY WATERCOURSE CULVERT ON LOCAL ROAD NEAR RICH VALLEY	NORTH CENTRAL REGION STONY PLAIN CT LAC STE. ANNE	LAC STE. ANNE COUNTY UNDEFINED CMA LAC STE. ANNE-PARKLAND	SPE LOCAL ROAD 2ND ORDER TRIBUTARY TO MACDONALD	BRIDGE CULV	RV 1988	1 1813.0	8.5			55.6 70.4 10-11-2021		5.5
75231 -1	NW SEC 9 TWP 31 RGE 23 W4M THREE HILLS WATERCOURSE CULVERT ON LOCAL ROAD NEAR THREE HILLS	CENTRAL REGION HANNA CT KNEEHILL	KNEEHILL COUNTY UNDEFINED CMA OLDS-DIDSBURY-THREE	FP LOCAL ROAD TRIBUTARY TO THREEHILLS CREEK	BRIDGE CULV	RV 1960	1 1474.0	6.5			66.7 67.8 23-05-2024		2.1
75232 -1	SW SEC 33 TWP 31 RGE 22 W4M THREE HILLS WATERCOURSE CULVERT ON PROVINCIAL HIGHWAY 836 NEAR THREE HILLS	CENTRAL REGION HANNA CT KNEEHILL	Alberta Transportation (AIT) CMA20 OLDS-DIDSBURY-THREE	MP 836:04 C1 21.151 TRIBUTARY TO GHOSTPINE CREEK	BRIDGE CULV	RV 1992	1 2000.0	12.0 -15.0			66.7 75.8 01-09-2024		7.6
75233 -1	NW SEC 27 TWP 31 RGE 22 W4M THREE HILLS WATERCOURSE BRIDGE ON LOCAL ROAD NEAR THREE HILLS	CENTRAL REGION HANNA CT KNEEHILL	KNEEHILL COUNTY UNDEFINED CMA OLDS-DIDSBURY-THREE	PG LOCAL ROAD TRIBUTARY TO GHOSTPINE CREEK	STANDARD BRIDGE	RV 1960 1960	1 6.1	7.3 6.1	28.0 49.0 62.0		38.9 56.1 04-06-2020		1.9
75234 -1	NW SEC 28 TWP 31 RGE 23 W4M THREE HILLS WATERCOURSE CULVERT ON LOCAL ROAD NEAR THREE HILLS	CENTRAL REGION HANNA CT KNEEHILL	KNEEHILL COUNTY UNDEFINED CMA OLDS-DIDSBURY-THREE	MP LOCAL ROAD TRIBUTARY TO GHOSTPINE CREEK	BRIDGE CULV	RV 1960	1 1524.0	8.1			55.6 64.4 23-05-2024		3.0
75235 -2	SE SEC 6 TWP 61 RGE 24 W4M NESTOW TAWATINAW RIVER CULVERT ON HWY 2, 1 KM NW OF NESTOW	NORTH CENTRAL REGION ATHABASCA CT WESTLOCK	Alberta Transportation (AIT) CMA10 ATHABASCA-BARRHEAD-	PCB 2:38 C1 13.446 TAWATINAW RIVER (WATERCRS-ST)	BRIDGE CULV	RV 2022	1 2700.0	11.0			100.0 95.5 06-09-2023		
75236 -2	SE SEC 25 TWP 26 RGE 24 W4M ROCKYFORD WATERCOURSE CULVERT ON LOCAL ROAD, 6 KM NW OF ROCKYFORD	SOUTHERN REGION CALGARY CT WHEATLAND	WHEATLAND COUNTY UNDEFINED CMA OLDS-DIDSBURY-THREE	MP:MP LOCAL ROAD TRIBUTARY TO SERVICEBERRY CREEK	BRIDGE CULV	RV 2017	2 1800.0	8.6			100.0 88.6 16-05-2023		
75237 -1	SE SEC 28 TWP 41 RGE 5 W5M CARLOS BLOCREEK CREEK CULVERT ON LOCAL ROAD NEAR CARLOS	CENTRAL REGION RED DEER CT CLEARWATER	CLEARWATER COUNTY UNDEFINED CMA RIMBEY-ROCKY MOUNTAIN	SPE LOCAL ROAD BLOCK CK (WATERCRS-ST)	BRIDGE CULV	RV 1960	1 1813.0	8.5 -20.0			44.4 54.8 05-06-2023		3.7

Alberta

Transportation

Transportation Infrastructure Management System


Bridge Structures Report


All 'IN SERVICE' Structures - Sorted By: File Number


2025/03/06


Page 389 of 772

BF	Legal Land Location Structure Name Location Description	Region District Municipality	Managed By CMA Constituency	Span Types Located On Located Over	Structure Type	Usage Yr Built Yr Supstr	No. Spans Pipes Max Span Length Max Pipe Dia	Clear Rdwy Nom Length Skew	Single (t) Semi (t) Train (t)	Stru Suff Insp	Rat. % Rat. % Date	Theor VCL On Meas VCL On	Deck Height Theor VCL Over Meas VCL Over
75238 -1	SW SEC 2 TWP 79 RGE 5 W6M RYCROFT WATERCOURSE CULVERT ON LOCAL ROAD NEAR RYCROFT	PEACE REGION GRANDE PRAIRIE MD SPIRIT RIVER	M.D. SPIRIT RIVER NO. 133 UNDEFINED CMA CENTRAL PEACE-NOTLEY	SP LOCAL ROAD TRIBUTARY TO SPIRIT RIVER (WATERCRS-ST)	BRIDGE CULV	RV 1960	1 1829.0	7.0 10.0			66.7 68.7 15-10-2024		7.0
75239 -2	NW SEC 7 TWP 7 RGE 5 W4M MANYBERRIES WATERCOURSE CULVERT ON LOCAL ROAD NEAR MANYBERRIES	SOUTHERN REGION LETHBRIDGE CT FORTY MILE	COUNTY OF FORTY MILE NO. UNDEFINED CMA TABER-WARNER	MP LOCAL ROAD 2ND ORDER TRIBUTARY TO PEIGAN CREEK	BRIDGE CULV	RV 2001	1 1800.0	9.0 -30.0			88.9 82.7 30-10-2024		3.9
75240 -1	SE SEC 17 TWP 3 RGE 7 W4M ORION WATERCOURSE BRIDGE ON PROVINCIAL HIGHWAY 501 NEAR ORION	SOUTHERN REGION LETHBRIDGE CT FORTY MILE	Alberta Transportation (AIT) CMA24 TABER-WARNER	PG 501:08 C1 39.103 CALIB COULEE (WATERCRS-ST)	STANDARD BRIDGE	RV 1961 1961	1 6.1	7.5 6.1	28.0 49.0 62.0	50.0 56.9 13-01-2022		2.4	
75241 -2	NW SEC 10 TWP 5 RGE 9 W4M ETZIKOM DOONDALE DRW CULVERT ON LOCAL ROAD NEAR ETZIKOM	SOUTHERN REGION LETHBRIDGE CT FORTY MILE	COUNTY OF FORTY MILE NO. UNDEFINED CMA TABER-WARNER	MP LOCAL ROAD TRIBUTARY TO PAKOWKI LAKE (WATERCRS-	BRIDGE CULV	RV 2007	1 1800.0	8.5		100.0 96.5 30-03-2021		2.8	
75242 -1	SW SEC 16 TWP 5 RGE 9 W4M ETZIKOM WATERCOURSE CULVERT ON LOCAL ROAD NEAR ETZIKOM	SOUTHERN REGION LETHBRIDGE CT FORTY MILE	COUNTY OF FORTY MILE NO. UNDEFINED CMA TABER-WARNER	SPE LOCAL ROAD TRIBUTARY TO PAKOWKI LAKE (WATERCRS-	BRIDGE CULV	RV 1960	1 1813.0	7.4		77.8 70.0 13-01-2021		2.7	
75243 -1	NW SEC 17 TWP 5 RGE 9 W4M ETZIKOM WATERCOURSE CULVERT ON LOCAL ROAD NEAR ETZIKOM	SOUTHERN REGION LETHBRIDGE CT FORTY MILE	COUNTY OF FORTY MILE NO. UNDEFINED CMA TABER-WARNER	RPP LOCAL ROAD TRIBUTARY TO PAKOWKI LAKE (WATERCRS-	BRIDGE CULV	RV 1960	1 1842.0	8.0		77.8 70.9 30-03-2021		2.7	
75244 -2	NW SEC 21 TWP 81 RGE 18 W5M RENO BENJAMIN CREEK CULVERT ON LOCAL ROAD NEAR RENO	PEACE REGION PEACE RIVER CT NORTHERN SUNRISE	NORTHERN SUNRISE UNDEFINED CMA PEACE RIVER	SP LOCAL ROAD BENJAMIN CREEK (WATERCRS-ST)	BRIDGE CULV	RV 2010	1 4610.0	6.0 0.0		55.6 75.1 13-08-2020			
75245 -1	SE SEC 36 TWP 9 RGE 7 W4M SEVEN PERSON PARADISE CREEK BRIDGE ON LOCAL ROAD NEAR SEVEN PERSON	SOUTHERN REGION LETHBRIDGE CT FORTY MILE	COUNTY OF FORTY MILE NO. UNDEFINED CMA TABER-WARNER	HC LOCAL ROAD PARADISE CREEK (WATERCRS-ST)	STANDARD BRIDGE	RV 1960 1960	1 6.1	6.4 6.1	28.0 49.0 65.5	50.0 46.1 17-12-2020		2.1	
75246 -1	SE SEC 27 TWP 27 RGE 12 W4M SUNNNOOK WATERCOURSE CULVERT ON LOCAL ROAD NEAR SUNNNOOK	CENTRAL REGION HANNA SPECIAL AREA 2	Municipal Services Branch UNDEFINED CMA DRUMHELLER-STETTTLER	SPE LOCAL ROAD TRIBUTARY TO BERRY CREEK (WATERCRS-	BRIDGE CULV	RV 1960	1 2442.0	9.3		22.2 40.9 28-10-2024		4.0	
75247 -1	SW SEC 10 TWP 30 RGE 15 W4M HANNA COULEE CULVERT ON PROVINCIAL HIGHWAY 862 NEAR HANNA	CENTRAL REGION HANNA SPECIAL AREA 2	Alberta Transportation (AIT) CMA21 DRUMHELLER-STETTTLER	MP-SPE-MP 862:08 C1 31.093 2ND ORDER TRIBUTARY TO BULLPOUND CK	BRIDGE CULV	RV 1962	1 1831.0	7.3 30.0		77.8 75.7 26-01-2024		3.7	
75248 -1	NE SEC 5 TWP 12 RGE 6 W4M MEDICINE HAT WATERCOURSE CULVERT ON LOCAL ROAD NEAR MEDICINE HAT	SOUTHERN REGION LETHBRIDGE CT CYPRESS	CYPRESS COUNTY CMA23 CYPRESS-MEDICINE HAT	RPP LOCAL ROAD TRIBUTARY TO SEVEN PERSONS CREEK	BRIDGE CULV	RV 1973	1 2122.0	8.5 10.0		66.7 64.6 27-05-2024		3.0	
75249 -2	SE SEC 29 TWP 70 RGE 22 W5M VALLEYVIEW WATERCOURSE CULVERT ON LOCAL ROAD NEAR VALLEYVIEW	PEACE REGION GRANDE PRAIRIE MD GREENVIEW	M.D. OF GREENVIEW NO. 16 UNDEFINED CMA CENTRAL PEACE-NOTLEY	MP;MP LOCAL ROAD TRIBUTARY TO STURGEON CREEK	BRIDGE CULV	RV 2006	2 3000.0	10.0 6.0		88.9 86.9 30-06-2023			
75250 -1	SW SEC 18 TWP 72 RGE 26 W5M DEBOLT DEBOLT CREEK CULVERT ON LOCAL ROAD NEAR DEBOLT	PEACE REGION GRANDE PRAIRIE MD GREENVIEW	M.D. OF GREENVIEW NO. 16 UNDEFINED CMA CENTRAL PEACE-NOTLEY	SP LOCAL ROAD DEBOLT CREEK (WATERCRS-ST)	BRIDGE CULV	RV 1960	1 2438.0	5.0 30.0		55.6 47.0 28-06-2023		3.7	
75251 -2	SW SEC 10 TWP 72 RGE 1 W6M DEBOLT DEBOLT CREEK CULVERT ON LOCAL ROAD NEAR DEBOLT	PEACE REGION GRANDE PRAIRIE MD GREENVIEW	M.D. OF GREENVIEW NO. 16 UNDEFINED CMA CENTRAL PEACE-NOTLEY	MP-MP LOCAL ROAD 2ND ORDER TRIBUTARY TO DEBOLT CK	BRIDGE CULV	RV 2005	1 2200.0	9.5 30.0		88.9 86.9 07-10-2021			
75252 -2	NW SEC 22 TWP 75 RGE 3 W6M TEEPEE CREEK WATERCOURSE CULVERT ON HWY 733, 16 KM N OF TEEPEE CREEK	PEACE REGION GRANDE PRAIRIE CT BIRCH HILLS	Alberta Transportation (AIT) CMA05 CENTRAL PEACE-NOTLEY	SP 733:04 C1 5.757 TRIBUTARY TO BAD HEART RIVER	BRIDGE CULV	RV 2018	1 3050.0	9.2 38.0		100.0 76.3 18-12-2024			
75253 -2	NW SEC 17 TWP 69 RGE 6 W6M GROVEDALE CAMPBELL CREEK BRIDGE ON LOCAL ROAD NEAR GROVEDALE	PEACE REGION GRANDE PRAIRIE MD GREENVIEW	M.D. OF GREENVIEW NO. 16 UNDEFINED CMA GRANDE PRAIRIE-WAPITI	SC LOCAL ROAD TRIBUTARY TO BIG MOUNTAIN CREEK	STANDARD BRIDGE	RV 1997 1997	1 10.0	9.0 10.0	28.0 49.0 62.0	55.6 66.5 01-10-2020			
75254 -1	SE SEC 5 TWP 32 RGE 16 W4M CRAIGMYLE WATERCOURSE BRIDGE ON LOCAL ROAD NEAR CRAIGMYLE	CENTRAL REGION HANNA CT STARLAND	STARLAND COUNTY UNDEFINED CMA DRUMHELLER-STETTTLER	PG LOCAL ROAD TRIBUTARY TO WOLF CREEK (WATERCRS-	STANDARD BRIDGE	RV 1960 1960	1 8.5	6.4 8.5	28.0 49.0 62.0	50.0 59.9 14-05-2024		2.6	
75255 -1	SE SEC 13 TWP 6 RGE 2 W5M PINCHER CREE COULEE CULVERT ON PROVINCIAL HIGHWAY 507 NEAR PINCHER CREE	SOUTHERN REGION LETHBRIDGE MD PINCHER CREEK	Alberta Transportation (AIT) CMA26 LIVINGSTONE-MACLEOD	SPE 507:02 C1 18.423 TRIBUTARY TO MILL CREEK (WATERCRS-ST)	BRIDGE CULV	RV 1960	1 1526.0	8.6 30.0		22.2 28.7 19-09-2022		13.4	
75257 -1	SE SEC 6 TWP 38 RGE 10 W4M TALBOT WATERCOURSE CULVERT ON PROVINCIAL HIGHWAY 599 NEAR TALBOT	CENTRAL REGION HANNA CT PAINTEARTH	Alberta Transportation (AIT) CMA22 DRUMHELLER-STETTTLER	RPE 599:06 C1 0.846 TRIBUTARY TO NELSON CK (WATERCRS-ST)	BRIDGE CULV	RV 1987	1 1486.0	9.6		77.8 75.0 08-04-2022		3.7	
75258 -1	NE SEC 5 TWP 36 RGE 12 W4M FLEET WATERCOURSE CULVERT ON LOCAL ROAD NEAR FLEET	CENTRAL REGION HANNA CT PAINTEARTH	COUNTY OF PAINTEARTH NO. UNDEFINED CMA DRUMHELLER-STETTTLER	MP LOCAL ROAD TRIBUTARY TO SOUNDING CREEK	BRIDGE CULV	RV 1992	1 2200.0	6.0 -30.0		44.4 54.7 03-12-2024		3.0	
75259 -1	NW SEC 21 TWP 37 RGE 9 W4M CORONATION WATERCOURSE CULVERT ON LOCAL ROAD NEAR CORONATION	CENTRAL REGION HANNA CT PAINTEARTH	COUNTY OF PAINTEARTH NO. UNDEFINED CMA DRUMHELLER-STETTTLER	MP LOCAL ROAD TRIBUTARY TO RIBSTONE CREEK	BRIDGE CULV	RV 1975	1 2134.0	7.3 0.0		66.7 68.7 12-08-2021		3.0	


		<div>Transportation Infrastructure Management System</div> <div>Bridge Structures Report</div> <div>All 'IN SERVICE' Structures - Sorted By: File Number</div>										2025/03/06	
												Page 390 of 772	
BF	Legal Land Location Structure Name Location Description	Region District Municipality	Managed By CMA Constituency	Span Types Located On Located Over	Structure Type	Usage Yr Built Yr Supstr	No. Spans Pipes Max Span Length Max Pipe Dia	Clear Rdwy Nom Length Skew	Single (t) Semi (t) Train (t)	Stru Suff Insp	Rat. % Rat. % Date	Theor VCL On Meas VCL On	Deck Height Theor VCL Over Meas VCL Over
75260 -1	NE SEC 14 TWP 38 RGE 9 W4M TALBOT WATERCOURSE CULVERT ON LOCAL ROAD NEAR TALBOT	CENTRAL REGION HANNA CT PAINEARTH	COUNTY OF PAINEARTH NO. UNDEFINED CMA DRUMHELLER-STETTLER	MP LOCAL ROAD TRIBUTARY TO RIBSTONE CREEK	BRIDGE CULV	RV 1968	1 1524.0	7.5 -15.0			66.7 66.4 01-12-2024		3.3
75261 -1	NW SEC 17 TWP 39 RGE 17 W4M BOTH A BIGKNIFE CREEK CULVERT ON LOCAL ROAD NEAR BOTH A	CENTRAL REGION HANNA CT STETTLER	COUNTY OF STETTLER NO. 6 UNDEFINED CMA DRUMHELLER-STETTLER	SP LOCAL ROAD 3RD ORDER TRIBUTARY TO REDWILLOW CK	BRIDGE CULV	RV 1960	1 1800.0	6.8 -15.0			44.4 57.1 17-10-2024		2.7
75262 -1	SW SEC 23 TWP 83 RGE 23 W5M GRIMSHAW TRIBUTARY TO STRONG CREEK CULVERT ON HIGHWAY 2A, 5.6 KM NE OF GRIMSHAW	PEACE REGION PEACE RIVER MD PEACE	Alberta Transportation (AIT) CMA04 PEACE RIVER	RPE 2A:36 C1 5.755 TRIBUTARY TO STRONG CREEK (WATERCRS-	BRIDGE CULV	RV 2001	1 3505.0	12.0 -30.0			44.4 60.3 10-02-2022		
75263 -1	SE SEC 23 TWP 61 RGE 9 W5M BLUE RIDGE CORBETT CREEK CULVERT ON LOCAL ROAD NEAR BLUE RIDGE	NORTH CENTRAL REGION EDSON CT WOODLANDS	WOODLANDS COUNTY UNDEFINED CMA ATHABASCA-BARRHEAD-	SPE LOCAL ROAD CORBETT CREEK (WATERCRS-ST)	BRIDGE CULV	RV 1979	1 3054.0	6.4			55.6 63.1 11-06-2021		5.2
75264 -1	SW SEC 6 TWP 7 RGE 1 W5M LUNDBRECK WATERCOURSE CULVERT ON LOCAL ROAD NEAR LUNDBRECREEK	SOUTHERN REGION LETHBRIDGE MD PINCHER CREEK	M.D. OF PINCHER CREEK NO. UNDEFINED CMA LIVINGSTONE-MACLEOD	SPE LOCAL ROAD TRIBUTARY TO CASTLE RIVER (WATERCRS-	BRIDGE CULV	RV 1953	1 1830.0	7.0			66.7 62.5 24-05-2024		4.6
75265 -2	NE SEC 11 TWP 10 RGE 1 W5M LUNDBRECK HEATH CREEK CULVERT ON LOCAL ROAD, 41 KM NE OF LUNDBRECK	SOUTHERN REGION LETHBRIDGE MD PINCHER CREEK	M.D. OF PINCHER CREEK NO. UNDEFINED CMA LIVINGSTONE-MACLEOD	MP LOCAL ROAD HEATH CREEK (WATERCRS-ST)	BRIDGE CULV	RV 2023	1 3000.0	6.5 9.0			100.0 78.4 21-10-2023		
75266 -1	SW SEC 9 TWP 6 RGE 27 W4M GLENWOOD SCOTTS COULE BRIDGE ON LOCAL ROAD NEAR PINCHER CREE	SOUTHERN REGION LETHBRIDGE MD PINCHER CREEK	M.D. OF PINCHER CREEK NO. UNDEFINED CMA LIVINGSTONE-MACLEOD	TT LOCAL ROAD SCOTTS COULEE (WATERCRS-ST)	STANDARD BRIDGE	RV 1960 1960	1 8.5	6.1 8.5	29.4 51.5 73.5		55.6 67.0 12-07-2023		2.4
75267 -2	SE SEC 22 TWP 46 RGE 10 W5M LODGEPOLE WATERCOURSE CULVERT ON LOCAL ROAD NEAR LODGEPOLE	NORTH CENTRAL REGION STONY PLAIN CT BRAZEAU	BRAZEAU COUNTY UNDEFINED CMA DRAYTON VALLEY-DEVON	MP LOCAL ROAD SAND CREEK (WATERCRS-ST)	BRIDGE CULV	RV 2009	1 3000.0	9.0			55.6 62.4 23-07-2020		
75269 -1	NE SEC 7 TWP 50 RGE 27 W4M CALMAR WILLOW CREEK 3 BRIDGE ON LOCAL ROAD NEAR CALMAR	NORTH CENTRAL REGION STONY PLAIN CT LEDUC	LEDUC COUNTY UNDEFINED CMA DRAYTON VALLEY-DEVON	PG LOCAL ROAD WILLOW CREEK (WATERCRS-ST)	STANDARD BRIDGE	RV 1960 1960	1 6.1	7.3 6.1	28.0 49.0 62.0		50.0 64.0 07-11-2023		3.4
75270 -1	NE SEC 3 TWP 20 RGE 3 W5M TURNER VALLE LINEHAM CREEK CULVERT ON PROVINCIAL HIGHWAY 546 NEAR TURNER VALLE	SOUTHERN REGION CALGARY CT FOOTHILLS	Alberta Transportation (AIT) CMA27 HIGHWOOD	SP 546:02 C1 11.116 LINEHAM CREEK (WATERCRS-ST)	BRIDGE CULV	RV 1987	1 1524.0	9.0 -5.0			88.9 70.9 01-11-2022		11.9
75271 -2	SE SEC 3 TWP 32 RGE 3 W5M DIDSBURY BIGKNIFE CREEK CULVERT ON LOCAL ROAD NEAR DIDSBURY	CENTRAL REGION RED DEER CT MOUNTAIN VIEW	MOUNTAIN VIEW COUNTY UNDEFINED CMA OLDS-DIDSBURY-THREE	MP LOCAL ROAD TRIBUTARY TO DOGPOUND CREEK	BRIDGE CULV	RV 2004	1 1600.0	9.0 0.0			88.9 82.1 17-05-2022		4.2
75272 -1	SE SEC 2 TWP 39 RGE 17 W4M GADSBY BIGKNIFE CREEK BRIDGE ON LOCAL ROAD NEAR GADSBY	CENTRAL REGION HANNA CT STETTLER	COUNTY OF STETTLER NO. 6 UNDEFINED CMA DRUMHELLER-STETTLER	PG LOCAL ROAD BIGKNIFE CREEK (WATERCRS-ST)	STANDARD BRIDGE	RV 1960 1960	1 8.5	8.2 8.5 0.0	28.0 49.0 62.0		38.9 60.0 11-05-2022		2.3
75273 -1	SW SEC 2 TWP 101 RGE 23 W5M KEG RIVER SMEATON CREEK CULVERT ON LOCAL ROAD NEAR KEG RIVER	PEACE REGION PEACE RIVER CT NORTHERN LIGHTS	COUNTY OF NORTHERN UNDEFINED CMA PEACE RIVER	SP LOCAL ROAD SMEATON CREEK (WATERCRS-ST)	BRIDGE CULV	RV 1989	1 3670.0	7.0 0.0			77.8 72.1 06-12-2018		6.5
75274 -1	SW SEC 27 TWP 35 RGE 6 W5M CAROLINE BEAVER CREEK CULVERT ON LOCAL ROAD NEAR CAROLINE	CENTRAL REGION RED DEER CT CLEARWATER	CLEARWATER COUNTY UNDEFINED CMA RIMBEY-ROCKY MOUNTAIN	SPE LOCAL ROAD BEAVER CREEK (WATERCRS-ST)	BRIDGE CULV	RV 1983	1 2433.0	9.0 37.0			77.8 74.2 13-07-2022		5.3
75275 -1	NW SEC 7 TWP 36 RGE 6 W5M RICINUS RAVEN RIVER BRIDGE ON LOCAL ROAD NEAR RICINUS	CENTRAL REGION RED DEER CT CLEARWATER	CLEARWATER COUNTY UNDEFINED CMA RIMBEY-ROCKY MOUNTAIN	TT LOCAL ROAD TRIBUTARY TO RAVEN RIVER (WATERCRS-	STANDARD BRIDGE	RV 1961 1961	1 8.5	6.1 8.5 0.0	28.0 49.0 64.1		44.4 58.9 25-05-2023		3.0
75276 -1	SW SEC 5 TWP 37 RGE 5 W5M CAROLINE NORTH RAVEN CULVERT ON LOCAL ROAD NEAR CAROLINE	CENTRAL REGION RED DEER CT CLEARWATER	CLEARWATER COUNTY UNDEFINED CMA RIMBEY-ROCKY MOUNTAIN	SPE LOCAL ROAD TRIBUTARY TO NORTH RAVEN RIVER	BRIDGE CULV	RV 1960	1 1502.0	7.8 0.0			55.6 63.8 07-10-2021		3.0
75277 -1	NW SEC 36 TWP 40 RGE 10 W5M ROCKY MT HOU CHAMBERS CREEK CULVERT ON LOCAL ROAD, 32 KM NW OF ROCKY MOUNTAIN HOUSE	CENTRAL REGION RED DEER CT CLEARWATER	CLEARWATER COUNTY UNDEFINED CMA RIMBEY-ROCKY MOUNTAIN	SP LOCAL ROAD CHAMBERS CREEK (WATERCRS-ST)	BRIDGE CULV	RV 1978	1 4877.0	9.0			66.7 62.5 29-08-2024		
75278 -1	SW SEC 22 TWP 72 RGE 5 W5M SLAVE LAKE EATING CREEK BRIDGE ON LOCAL ROAD NEAR SLAVE LAKE	NORTH CENTRAL REGION ATHABASCA MD LESSER SLAVE RVR	M.D. OF LESSER SLAVE UNDEFINED CMA LESSER SLAVE LAKE	TT LOCAL ROAD EATING CREEK (WATERCRS-ST)	STANDARD BRIDGE	RV 1961 1961	1 8.5	6.1 8.5	29.4 51.5 73.5		61.1 63.5 12-07-2017		3.7
75279 -1	NW SEC 11 TWP 63 RGE 6 W5M FORT ASSINIB CLEARWATER C BRIDGE ON LOCAL ROAD NEAR FORT ASSINIB	NORTH CENTRAL REGION EDSON CT WOODLANDS	WOODLANDS COUNTY UNDEFINED CMA ATHABASCA-BARRHEAD-	PG LOCAL ROAD CLEARWATER CREEK (WATERCRS-ST)	STANDARD BRIDGE	RV 1960 1960	1 6.1	7.3 6.1	28.0 49.0 62.0		50.0 60.5 11-07-2023		2.4
75280 -1	SE SEC 30 TWP 55 RGE 13 W5M PEERS WATERCOURSE CULVERT ON LOCAL ROAD NEAR PEERS	NORTH CENTRAL REGION EDSON CT YELLOWHEAD	YELLOWHEAD COUNTY UNDEFINED CMA WEST YELLOWHEAD	SP LOCAL ROAD TRIBUTARY TO MCLEOD RIVER (WATERCRS-	BRIDGE CULV	RV 1960	1 1800.0	6.5 -10.0			33.3 34.1 13-07-2023		4.6
75282 -1	NW SEC 32 TWP 61 RGE 1 W5M LINARIA SHOAL CREEK BRIDGE ON LOCAL ROAD NEAR LINARIA	NORTH CENTRAL REGION ATHABASCA CT WESTLOCK	WESTLOCK COUNTY UNDEFINED CMA ATHABASCA-BARRHEAD-	PG LOCAL ROAD SHOAL CREEK (WATERCRS-ST)	STANDARD BRIDGE	RV 1961 1961	3 6.1	7.3 18.3	28.0 49.0 62.0		55.6 65.0 07-06-2024		4.0


		Transportation Infrastructure Management System										2025/03/06	
Bridge Structures Report													
All 'IN SERVICE' Structures - Sorted By: File Number													
Page 391 of 772													
BF	Legal Land Location Structure Name Location Description	Region District Municipality	Managed By CMA Constituency	Span Types Located On Located Over	Structure Type	Usage Yr Built Yr Supstr	No. Spans Pipes Max Span Length Max Pipe Dia	Clear Rdwy Nom Length Skew	Single (t) Semi (t) Train (t)	Stru Suff Insp	Rat. % Rat. % Date	Theor VCL On Meas VCL On	Deck Height Theor VCL Over Meas VCL Over
75283 -1	SW SEC 33 TWP 44 RGE 26 W4M HOBBEMA WATERCOURSE CULVERT ON LOCAL ROAD NEAR HOBBEMA	CENTRAL REGION RED DEER CT PONOKA	PONOKA COUNTY UNDEFINED CMA LACOMBE-PONOKA	FP LOCAL ROAD 3RD ORDER TRIBUTARY TO MASKWA CREEK	BRIDGE CULV	RV 1960	1 1474.0	7.9			55.6 61.7 22-10-2023		1.8
75284 -2	SW SEC 6 TWP 23 RGE 25 W4M CARSELAND WID CANAL STRUCTURE ON LOCAL ROAD, 8 KM N OF CARSELAND (SPILLWAY)	SOUTHERN REGION CALGARY CT WHEATLAND	WHEATLAND COUNTY UNDEFINED CMA CHESTERMERE-	MP;MP LOCAL ROAD TRIBUTARY TO BOW RIVER (WATERCRS-ST)	BRIDGE CULV	RV 2008	2 2000.0	9.0			88.9 87.4 01-04-2019		
75285 -1	SW SEC 12 TWP 35 RGE 26 W4M WATERCOURSE CULVERT ON HWY 805, 30 KM E OF INNISFAIL WATERCOURSE CULVERT ON HWY 805, 30 KM E OF INNISFAIL	CENTRAL REGION RED DEER CT RED DEER	Alberta Transportation (AIT) CMA19 INNISFAIL-SYLVAN LAKE	MP-MP-MP 805:02 C1 30.894 TRIBUTARY TO THREEHILLS CREEK	BRIDGE CULV	RV 1960	1 1500.0	8.5			44.4 48.0 28-11-2021		2.7
75287 -1	SW SEC 14 TWP 104 RGE 21 W5M PADDLE PRAIRIE BOYER RIVER BRIDGE ON PROVINCIAL HIGHWAY 697 NEAR PADDLE PRAIR	PEACE REGION PEACE RIVER PADDLE PRAIRIE METIS	Alberta Transportation (AIT) CMA01 PEACE RIVER	SM 697:02 C1 0.481 BOYER RIVER (WATERCRS-ST)	STANDARD BRIDGE	RV 1981 1981	3 11.0	10.1 33.0	28.0 49.0 62.0	38.9 56.9 13-02-2024		5.5	
75288 -1	SW SEC 13 TWP 56 RGE 15 W4M WILLINGDON WATERCOURSE BRIDGE ON LOCAL ROAD NEAR WILLINGDON	CENTRAL REGION VERMILION CT TWO HILLS	COUNTY OF TWO HILLS NO. UNDEFINED CMA FORT SASKATCHEWAN-	PG LOCAL ROAD TRIBUTARY TO VERMILION RIVER	STANDARD BRIDGE	RV 1960 1960	1 6.1	6.4 6.1 0.0	28.0 49.0 62.0	50.0 59.3 04-10-2023		1.8	
75289 -1	SE SEC 19 TWP 54 RGE 9 W4M BEAUVALLON WATERCOURSE CULVERT ON LOCAL ROAD NEAR BEAUVALLON	CENTRAL REGION VERMILION CT TWO HILLS	COUNTY OF TWO HILLS NO. UNDEFINED CMA FORT SASKATCHEWAN-	FP LOCAL ROAD TRIBUTARY TO SLAWA CREEK (WATERCRS-	BRIDGE CULV	RV 1961	1 1474.0	7.3			55.6 66.9 24-07-2008		1.8
75290 -1	NW SEC 19 TWP 56 RGE 12 W4M DUVERNAY WATERCOURSE CULVERT ON LOCAL ROAD NEAR DUVERNAY	CENTRAL REGION VERMILION CT TWO HILLS	COUNTY OF TWO HILLS NO. UNDEFINED CMA FORT SASKATCHEWAN-	SP LOCAL ROAD TRIBUTARY TO NORTH SASKATCHEWAN	BRIDGE CULV	RV 1960	1 2014.0	8.0			77.8 78.1 05-10-2023		6.0
75291 -1	SW SEC 20 TWP 17 RGE 25 W4M ENSIGN WATERCOURSE BRIDGE ON LOCAL ROAD NEAR ENSIGN	SOUTHERN REGION LETHBRIDGE CT VULCAN	VULCAN COUNTY UNDEFINED CMA CARDSTON-SIKSIKA	PG LOCAL ROAD 2ND ORDER TRIBUTARY TO WEST	STANDARD BRIDGE	RV 1960 1960	1 8.5	7.4 8.5	28.0 49.0 62.0	50.0 61.2 07-06-2023		2.4	
75292 -2	NW SEC 11 TWP 18 RGE 24 W4M VULCAN WATERCOURSE CULVERT ON LOCAL ROAD, 15 KM NE OF VULCAN	SOUTHERN REGION LETHBRIDGE CT VULCAN	VULCAN COUNTY UNDEFINED CMA CARDSTON-SIKSIKA	MP LOCAL ROAD TRIBUTARY TO SNAKE CREEK (WATERCRS-	BRIDGE CULV	RV 2015	1 1800.0	8.0			88.9 82.8 24-10-2024		
75293 -1	SE SEC 29 TWP 15 RGE 25 W4M VULCAN WATERCOURSE CULVERT ON LOCAL ROAD, 40 KM SW OF VULCAN	SOUTHERN REGION LETHBRIDGE CT VULCAN	VULCAN COUNTY UNDEFINED CMA CARDSTON-SIKSIKA	RPP LOCAL ROAD TRIBUTARY TO LITTLE BOW RIVER	BRIDGE CULV	RV 1960	1 1842.0	7.9			33.3 54.1 28-10-2024		2.7
75293 -2	SE SEC 29 TWP 15 RGE 25 W4M VULCAN WATERCOURSE CULVERT ON LOCAL ROAD, 40 KM SW OF VULCAN	SOUTHERN REGION LETHBRIDGE CT VULCAN	VULCAN COUNTY UNDEFINED CMA CARDSTON-SIKSIKA	MP LOCAL ROAD TRIBUTARY TO LITTLE BOW RIVER	BRIDGE CULV	RV 2024	1 2400.0	7.0			88.9 82.9 18-12-2024		
75294 -1	SE SEC 19 TWP 60 RGE 1 W4M BEAVERDAM REDSRING CREEK CULVERT ON LOCAL ROAD NEAR BEAVERDAM	NORTH CENTRAL REGION ATHABASCA ELIZABETH	Elizabeth Metis Settlement UNDEFINED CMA BONNYVILLE-COLD LAKE-ST.	RPP;MP LOCAL ROAD REDSRING CREEK (WATERCRS-ST)	BRIDGE CULV	RV 1953	2 1702.0	8.2			33.3 32.8 18-06-2019		2.6
75295 -1	NE SEC 8 TWP 3 RGE 16 W4M MILK RIVER WATERCOURSE CULVERT ON LOCAL ROAD NEAR MILK RIVER	SOUTHERN REGION LETHBRIDGE CT WARNER	COUNTY OF WARNER NO. 5 UNDEFINED CMA TABER-WARNER	RPP LOCAL ROAD 2ND ORDER TRIBUTARY TO VERDIGRIS	BRIDGE CULV	RV 1960	1 1842.0	6.8			77.8 77.4 07-04-2021		2.1
75297 -2	SW SEC 13 TWP 71 RGE 26 W5M CROOKED CREE WATERCOURSE CULVERT ON LOCAL ROAD NEAR CROOKED CREE	PEACE REGION GRANDE PRAIRIE MD GREENVIEW	M.D. OF GREENVIEW NO. 16 UNDEFINED CMA CENTRAL PEACE-NOTLEY	MP LOCAL ROAD 2ND ORDER TRIBUTARY TO CORNWALL	BRIDGE CULV	RV 2013	1 2400.0	7.0			88.9 74.2 29-06-2023		
75298 -1	NW SEC 11 TWP 76 RGE 3 W6M WANHAM WATERCOURSE CULVERT ON LOCAL ROAD NEAR WANHAM	PEACE REGION GRANDE PRAIRIE CT BIRCH HILLS	BIRCH HILLS COUNTY UNDEFINED CMA CENTRAL PEACE-NOTLEY	SPE LOCAL ROAD TRIBUTARY TO KAKUT CREEK (WATERCRS-	BRIDGE CULV	RV 1960	1 1502.0	5.0			77.8 66.9 18-05-2023		2.7
75299 -2	NW SEC 2 TWP 72 RGE 26 W5M CROOKED CREE HARPER CREEK CULVERT ON LOCAL ROAD NEAR CROOKED CREE	PEACE REGION GRANDE PRAIRIE MD GREENVIEW	M.D. OF GREENVIEW NO. 16 UNDEFINED CMA CENTRAL PEACE-NOTLEY	MP LOCAL ROAD HARPER CREEK (WATERCRS-ST)	BRIDGE CULV	RV 2009	1 3000.0	8.0			77.8 81.4 07-10-2021		
75300 -1	SW SEC 29 TWP 25 RGE 19 W4M HUSSAR DEADHORSE CREEK BRIDGE ON LOCAL ROAD NEAR HUSSAR	SOUTHERN REGION CALGARY CT WHEATLAND	WHEATLAND COUNTY UNDEFINED CMA OLDS-DIDSBURY-THREE	PG LOCAL ROAD DEADHORSE CREEK (WATERCRS-ST)	STANDARD BRIDGE	RV 1960 1960	1 6.1	7.3 6.1	28.0 49.0 62.0	33.3 52.3 25-03-2021		2.7	
75301 -1	SW SEC 14 TWP 25 RGE 17 W4M FINNEGAN CRAWLING CREEK BRIDGE ON LOCAL ROAD NEAR FINNEGAN	SOUTHERN REGION CALGARY CT WHEATLAND	WHEATLAND COUNTY UNDEFINED CMA OLDS-DIDSBURY-THREE	PG LOCAL ROAD CRAWLING CREEK (WATERCRS-ST)	STANDARD BRIDGE	RV 1960 1960	1 8.5	7.3 8.5	28.0 49.0 62.0	50.0 57.1 11-05-2023		2.4	
75302 -1	NW SEC 10 TWP 81 RGE 1 W6M WHITELAW WATERCOURSE BRIDGE ON LOCAL ROAD NEAR WHITELAW	PEACE REGION GRANDE PRAIRIE MD FAIRVIEW	M.D. OF FAIRVIEW NO. 136 UNDEFINED CMA CENTRAL PEACE-NOTLEY	PG LOCAL ROAD TRIBUTARY TO PEACE RIVER (WATERCRS-	STANDARD BRIDGE	RV 1960 1960	1 6.1	8.2 6.1	28.0 49.0 62.0	44.4 59.7 16-10-2024		1.8	
75303 -1	SW SEC 5 TWP 22 RGE 26 W4M CARSELAND TWELVE MILE CULVERT ON LOCAL ROAD NEAR CARSELAND	SOUTHERN REGION CALGARY CT WHEATLAND	WHEATLAND COUNTY UNDEFINED CMA CHESTERMERE-	TP LOCAL ROAD TRIBUTARY TO BOW RIVER (WATERCRS-ST)	STANDARD BRIDGE	RV 1960 1960	3 1.8	7.3 5.4			50.0 58.6 15-10-2020		4.0
75304 -1	SE SEC 18 TWP 58 RGE 23 W4M LEGAL WATERCOURSE BRIDGE ON LOCAL ROAD NEAR LEGAL	NORTH CENTRAL REGION STONY PLAIN CT STURGEON	STURGEON COUNTY UNDEFINED CMA MORINVILLE-ST. ALBERT	HH LOCAL ROAD TRIBUTARY TO REDWATER RIVER	STANDARD BRIDGE	RV 1962 1962	1 6.1	7.3 6.1 0.0	28.0 49.0 62.5	61.1 67.9 18-06-2024		2.4	


		Transportation Infrastructure Management System										2025/03/06			
		Bridge Structures Report													
		All 'IN SERVICE' Structures - Sorted By: File Number													
														Page 392 of 772	
BF	Legal Land Location Structure Name Location Description	Region District Municipality	Managed By CMA Constituency	Span Types Located On Located Over	Structure Type	Usage Yr Built Yr Supstr	No. Spans Pipes Max Span Length Max Pipe Dia	Clear Rdwy Nom Length Skew	Single (t) Semi (t) Train (t)	Stru Suff Insp	Rat. % Rat. % Date	Theor VCL On Meas VCL On	Deck Height Theor VCL Over Meas VCL Over		
75305 -1	SW SEC 26 TWP 63 RGE 14 W4M KIKINO AMISK RIVER BRIDGE ON HIGHWAY 36, 6 KM NE OF KIKINO	NORTH CENTRAL REGION ATHABASCA KIKINO METIS	Alberta Transportation (AIT) CMA08 FORT MCMURRAY-LAC LA	RB, SMC 36:26 C1 39.798 AMISK RIVER (WATERCRS-ST)	MAJOR BRIDGE	RV 1961 1961	3 18.3	9.2 39.7			55.6 48.6 17-06-2024		4.9		
75306 -1	NW SEC 9 TWP 31 RGE 25 W4M SUNNYSLOPE WATERCOURSE CULVERT ON PROVINCIAL HIGHWAY 806 NEAR SUNNYSLOPE	CENTRAL REGION HANNA CT KNEEHILL	Alberta Transportation (AIT) CMA20 OLDS-DIDSBURY-THREE	MP 806:04 C1 16.042 2ND ORDER TRIBUTARY TO KNEEHILLS	BRIDGE CULV	RV 1998	1 2000.0	9.0			88.9 82.0 06-05-2021		6.1		
75307 -1	NW SEC 25 TWP 16 RGE 30 W4M NANTON MOSQUITO CREEK BRIDGE ON LOCAL ROAD NEAR NANTON	SOUTHERN REGION LETHBRIDGE MD WILLOW CREEK	M.D. OF WILLOW CREEK NO. UNDEFINED CMA LIVINGSTONE-MACLEOD	PG LOCAL ROAD MOSQUITO CREEK (WATERCRS-ST)	STANDARD BRIDGE	RV 1961 1961	3 8.5	7.3 25.5	28.0 49.0 62.0		55.6 62.7 19-07-2022		4.0		
75308 -1	NE SEC 23 TWP 15 RGE 29 W4M NANTON NANTON CREEK CULVERT ON LOCAL ROAD NEAR NANTON	SOUTHERN REGION LETHBRIDGE MD WILLOW CREEK	M.D. OF WILLOW CREEK NO. UNDEFINED CMA LIVINGSTONE-MACLEOD	MP LOCAL ROAD NANTON CREEK (WATERCRS-ST)	BRIDGE CULV	RV 1955	1 1520.0	7.9			55.6 56.8 13-04-2023		2.1		
75309 -1	NE SEC 14 TWP 46 RGE 24 W4M WETASKIWIN WATERCOURSE CULVERT ON LOCAL ROAD, 1 KM NE OF WETASKIWIN	CENTRAL REGION RED DEER WETASKIWIN	WETASKIWIN UNDEFINED CMA MASKWACIS-WETASKIWIN	MP;MP LOCAL ROAD TRIBUTARY TO WEILLER CREEK (WATERCRS-	BRIDGE CULV	RV 1959	2 1500.0	14.8 0.0			22.2 46.5 25-06-2018				
75310 -1	SE SEC 30 TWP 68 RGE 18 W4M GRASSLAND WATERCOURSE BRIDGE ON LOCAL ROAD NEAR GRASSLAND	NORTH CENTRAL REGION ATHABASCA CT ATHABASCA	ATHABASCA COUNTY UNDEFINED CMA ATHABASCA-BARRHEAD-	PG LOCAL ROAD TRIBUTARY TO PINE CREEK (WATERCRS-ST)	STANDARD BRIDGE	RV 1960 1960	1 6.1	6.4 6.1	28.0 49.0 62.0		50.0 54.8 11-08-2022		2.4		
75311 -1	SW SEC 1 TWP 3 RGE 27 W4M CARDSTON BULLHORN COU BRIDGE ON LOCAL ROAD NEAR CARDSTON	SOUTHERN REGION LETHBRIDGE CT CARDSTON	CARDSTON COUNTY UNDEFINED CMA CARDSTON-SIKSIKA	TT LOCAL ROAD BULLHORN COULEE (WATERCRS-ST)	STANDARD BRIDGE	RV 1951 1951	1 6.1	6.1 6.1	28.0 37.9 54.1		50.0 52.9 22-11-2023		2.4		
75312 -1	SE SEC 6 TWP 7 RGE 1 W5M COWLEY WATERCOURSE CULVERT ON LOCAL ROAD NEAR COWLEY	SOUTHERN REGION LETHBRIDGE MD PINCHER CREEK	M.D. OF PINCHER CREEK NO. UNDEFINED CMA LIVINGSTONE-MACLEOD	RPP LOCAL ROAD TRIBUTARY TO CASTLE RIVER (WATERCRS-	BRIDGE CULV	RV 1960	1 1840.0	8.0			77.8 76.5 24-05-2024		2.1		
75313 -1	SW SEC 6 TWP 7 RGE 1 W5M COWLEY WATERCOURSE CULVERT ON LOCAL ROAD NEAR COWLEY	SOUTHERN REGION LETHBRIDGE MD PINCHER CREEK	M.D. OF PINCHER CREEK NO. UNDEFINED CMA LIVINGSTONE-MACLEOD	SPE LOCAL ROAD TRIBUTARY TO CASTLE RIVER (WATERCRS-	BRIDGE CULV	RV 1960	1 1831.0	6.2 30.0			66.7 57.8 15-06-2022		4.6		
75314 -1	NW SEC 2 TWP 22 RGE 2 W5M MIDNAPORE PINE CREEK CULVERT ON LOCAL ROAD NEAR MIDNAPORE	SOUTHERN REGION CALGARY CT FOOTHILLS	FOOTHILLS COUNTY UNDEFINED CMA HIGHWOOD	MP LOCAL ROAD PINE CREEK (WATERCRS-ST)	BRIDGE CULV	RV 1991	1 2400.0	8.5			88.9 79.2 29-06-2023		3.3		
75315 -1	NE SEC 21 TWP 55 RGE 4 W4M HEINSBURG NORTH SASKATCHEWAN RIVER BRIDGE ON HIGHWAY 893, AT HEINSBURG	NORTH CENTRAL REGION ATHABASCA CT ST PAUL	Alberta Transportation (AIT) CMA15 BONNYVILLE-COLD LAKE-ST.	WG 893:06 C1 19.501 NORTH SASKATCHEWAN RIVER (WATERCRS-	MAJOR BRIDGE	RV 1961 1961	5 85.3	8.5 388.1	71.8 76.3 79.6		50.0 57.2 03-07-2024		27.4		
75316 -2	SE SEC 17 TWP 58 RGE 3 W5M BARRHEAD 2ND ORDER TRIBUTARY TO PEMBINA RIVER CULVERT ON HIGHWAY 654, 12.7 KM S OF	NORTH CENTRAL REGION ATHABASCA CT BARRHEAD	Alberta Transportation (AIT) CMA10 ATHABASCA-BARRHEAD-	RPE 654:02 C1 17.693 2ND ORDER TRIBUTARY TO PEMBINA RIVER	BRIDGE CULV	RV 1999	1 3071.0	9.0 30.0			55.6 62.6 27-08-2024		2.8		
75317 -2	SW SEC 14 TWP 72 RGE 1 W6M DEBOLT WATERCOURSE CULVERT ON LOCAL ROAD NEAR DEBOLT	PEACE REGION GRANDE PRAIRIE MD GREENVIEW	M.D. OF GREENVIEW NO. 16 UNDEFINED CMA CENTRAL PEACE-NOTLEY	MP;MP LOCAL ROAD TRIBUTARY TO DEBOLT CREEK (WATERCRS-	BRIDGE CULV	RV 2013	2 2700.0	6.0 34.0			88.9 86.6 28-06-2023				
75318 -1	SW SEC 31 TWP 41 RGE 4 W5M LEEDALE BLOCK CREEK BRIDGE ON LOCAL ROAD, 21 KM N OF LESLIEVILLE	CENTRAL REGION RED DEER CT CLEARWATER	CLEARWATER COUNTY UNDEFINED CMA RIMBEY-ROCKY MOUNTAIN	TT LOCAL ROAD BLOCK CK (WATERCRS-ST)	STANDARD BRIDGE	RV 1961 1961	1 8.5	6.1 8.5	28.0 49.0 62.0		50.0 57.9 28-06-2024		2.7		
75319 -1	NW SEC 6 TWP 33 RGE 22 W4M TROCHU WATERCOURSE CULVERT ON LOCAL ROAD NEAR TROCHU	CENTRAL REGION HANNA CT KNEEHILL	KNEEHILL COUNTY UNDEFINED CMA OLDS-DIDSBURY-THREE	RPP LOCAL ROAD TRIBUTARY TO GHOSTPINE CREEK	BRIDGE CULV	RV 1961	1 2108.0	7.5			77.8 76.9 26-04-2024		2.7		
75320 -2	SW SEC 30 TWP 52 RGE 7 W5M EVANSBURG WATERCOURSE CULVERT ON LOCAL ROAD, 10 KM S OF EVANSBURG	NORTH CENTRAL REGION EDSON CT YELLOWHEAD	YELLOWHEAD COUNTY UNDEFINED CMA WEST YELLOWHEAD	MP LOCAL ROAD TRIBUTARY TO PEMBINA RIVER (WATERCRS-	BRIDGE CULV	RV 2018	1 2700.0	8.0 12.0			88.9 84.2 01-08-2023				
75321 -1	SW SEC 16 TWP 48 RGE 26 W4M KAVANAGH WATERCOURSE CULVERT ON LOCAL ROAD NEAR KAVANAGH	NORTH CENTRAL REGION STONY PLAIN CT LEDUC	LEDUC COUNTY UNDEFINED CMA MASKWACIS-WETASKIWIN	SPE LOCAL ROAD TRIBUTARY TO CONJURING CREEK	BRIDGE CULV	RV 1960	1 1813.0	8.0 30.0			66.7 62.9 14-11-2023		2.1		
75323 -2	NW SEC 13 TWP 54 RGE 24 W4M EDMONTON (B079) WATERCOURSE CULVERT ON LOCAL ROAD NEAR EDMONTON	NORTH CENTRAL REGION STONY PLAIN EDMONTON	EDMONTON UNDEFINED CMA EDMONTON-MANNING	MP;MP LOCAL ROAD 2ND ORDER TRIBUTARY TO HORSEHILLS	BRIDGE CULV	RV 2009	2 1500.0	7.3			77.8 82.3 05-12-2023				
75325 -2	SW SEC 33 TWP 40 RGE 7 W5M ROCKY MOUNTAIN HOUSE CHICKEN CREEK CULVERT ON LOCAL ROAD, 14 KM NW OF ROCKY MOUNTAIN HOUSE	CENTRAL REGION RED DEER CT CLEARWATER	CLEARWATER COUNTY UNDEFINED CMA RIMBEY-ROCKY MOUNTAIN	MP LOCAL ROAD CHICKEN CREEK (WATERCRS-ST)	BRIDGE CULV	RV 2015	1 2400.0	8.0 0.0			55.6 58.8 22-07-2020				
75326 -2	NW SEC 4 TWP 23 RGE 13 W4M CESSFORD BERRY CREEK BRIDGE ON LOCAL ROAD, 24 KM SW OF CESSFORD	CENTRAL REGION HANNA SPECIAL AREA 2	Municipal Services Branch UNDEFINED CMA DRUMHELLER-STETTLER	SL LOCAL ROAD BERRY CREEK (WATERCRS-ST)	STANDARD BRIDGE	RV 2009 2009	3 10.0	10.2 30.0	28.0 49.0 62.0		100.0 87.8 10-03-2021				
75329 -2	SE SEC 28 TWP 72 RGE 13 W6M GOODFARE HUME CREEK CULVERT ON HWY 671, 14 KM W OF GOODFARE	PEACE REGION GRANDE PRAIRIE CT GRANDE PRAIRIE	Alberta Transportation (AIT) CMA05 GRANDE PRAIRIE-WAPITI	MP 671:00 C1 4.628 HUME CREEK (WATERCRS-ST)	BRIDGE CULV	RV 2006	1 2700.0	10.0 0.0			55.6 73.5 19-05-2023				


		<div>Transportation Infrastructure Management System</div> <div>Bridge Structures Report</div> <div>All 'IN SERVICE' Structures - Sorted By: File Number</div>										2025/03/06	
												Page 393 of 772	
BF	Legal Land Location Structure Name Location Description	Region District Municipality	Managed By CMA Constituency	Span Types Located On Located Over	Structure Type	Usage Yr Built Yr Supstr	No. Spans Pipes Max Span Length Max Pipe Dia	Clear Rdwy Nom Length Skew	Single (t) Semi (t) Train (t)	Stru Suff Insp	Rat. % Rat. % Date	Theor VCL On Meas VCL On	Deck Height Theor VCL Over Meas VCL Over
75330 -1	SW SEC 4 TWP 26 RGE 29 W4M BALZAC CNR OVERPASS ON HIGHWAY 2, AT N BOUNDARY OF CALGARY	SOUTHERN REGION CALGARY CT ROCKY VIEW	Alberta Transportation (AIT) CMA29 AIRDRIE-EAST	RPP 2:15 R1 49.766, 2:15 L1 49.877 SERVICE ROADS,RAILWAY CPR	BRIDGE CULV	RO 1971	1 8065.0	47.0			33.3 53.9 08-11-2023		9.4 6.8
75331 ZN1-3	SW SEC 33 TWP 37 RGE 27 W4M LOCAL ROAD OVER HIGHWAY 2 INTERCHANGE, AT S BOUNDARY OF RED DEER	CENTRAL REGION RED DEER CT RED DEER	Alberta Transportation (AIT) CMA19 INNISFAIL-SYLVAN LAKE	2:24 L1 24.174 2:24 L1 24.174	TRUSS (CANTILEV ER) STRUCTURE	2019					88.9 23-06-2023		
75331 ZN2-4	SW SEC 33 TWP 37 RGE 27 W4M LOCAL ROAD OVER HIGHWAY 2 INTERCHANGE, AT S BOUNDARY OF RED DEER	CENTRAL REGION RED DEER CT RED DEER	Alberta Transportation (AIT) CMA19 INNISFAIL-SYLVAN LAKE	2:24 R1 24.613 2:24 R1 24.613	TRUSS (CANTILEV ER) STRUCTURE	2019					94.4 23-06-2023		
75331 S-5	NE SEC 32 TWP 37 RGE 27 W4M RED DEER LOCAL ROAD OVER HIGHWAY 2 INTERCHANGE, AT S BOUNDARY OF RED DEER	CENTRAL REGION RED DEER CT RED DEER	Alberta Transportation (AIT) CMA19 INNISFAIL-SYLVAN LAKE	WG RAMP 47-2 A 2:24 R1 25.239	MAJOR BRIDGE	GF 2019 2019	2 83.0	9.3 160.0 0.0			100.0 76.0 23-06-2023		
75331 ZN3-6	NW SEC 28 TWP 37 RGE 27 W4M RED DEER LOCAL ROAD OVER HIGHWAY 2 INTERCHANGE, AT S BOUNDARY OF RED DEER	CENTRAL REGION RED DEER CT RED DEER	Alberta Transportation (AIT) CMA19 INNISFAIL-SYLVAN LAKE	2:24 R1 23.851 2:24 R1 23.851	TRUSS (CANTILEV ER) STRUCTURE	2019					88.9 23-06-2023		
75331 ZN4-7	SW SEC 33 TWP 37 RGE 27 W4M RED DEER LOCAL ROAD OVER HIGHWAY 2 INTERCHANGE, AT S BOUNDARY OF RED DEER	CENTRAL REGION RED DEER CT RED DEER	Alberta Transportation (AIT) CMA19 INNISFAIL-SYLVAN LAKE	2:24 R1 24.352 2:24 R1 24.352	TUBE STRUCTURE	2019					88.9 23-06-2023		
75331 ZN5-8	NW SEC 33 TWP 37 RGE 27 W4M RED DEER LOCAL ROAD OVER HIGHWAY 2 INTERCHANGE, AT S BOUNDARY OF RED DEER	CENTRAL REGION RED DEER CT RED DEER	Alberta Transportation (AIT) CMA19 INNISFAIL-SYLVAN LAKE	2:24 R1 24.939 2:24 R1 24.939	TUBE STRUCTURE	2019					88.9 23-06-2023		
75332 NCD-3SE	SEC 5 TWP 38 RGE 27 W4M RED DEER HIGHWAY 2 OVER HIGHWAY 2A INTERCHANGE, 1 KM S OF RED DEER	CENTRAL REGION RED DEER CT RED DEER	Alberta Transportation (AIT) CMA19 INNISFAIL-SYLVAN LAKE	NU LOCAL ROAD 2A:16 L1 24.407, 2A:16 R1 24.407	MAJOR BRIDGE	GS 2019 2019	1 39.4	16.2 39.4	28.0 49.0 62.0		100.0 73.4 23-06-2023		
75332 SCD-4SE	SEC 5 TWP 38 RGE 27 W4M RED DEER HIGHWAY 2 OVER HIGHWAY 2A INTERCHANGE, 1 KM S OF RED DEER	CENTRAL REGION RED DEER CT RED DEER	Alberta Transportation (AIT) CMA19 INNISFAIL-SYLVAN LAKE	NU LOCAL ROAD 2A:16 R1 24.306, 2A:16 L1 24.306	MAJOR BRIDGE	GS 2019 2019	1 40.5	9.5 40.5 24.0	28.0 49.0 62.0		100.0 59.0 23-06-2023		
75332 N-5	SE SEC 5 TWP 38 RGE 27 W4M RED DEER HIGHWAY 2 OVER HIGHWAY 2A INTERCHANGE, 1 KM S OF RED DEER	CENTRAL REGION RED DEER CT RED DEER	Alberta Transportation (AIT) CMA19 INNISFAIL-SYLVAN LAKE	NU 2:24 R1 25.955 2A:16 L1 24.393	MAJOR BRIDGE	GS 2019 2019	1 40.1	18.8 40.1	28.0 49.0 62.0		100.0 78.5 23-06-2023		
75332 S-6	SE SEC 5 TWP 38 RGE 27 W4M RED DEER HIGHWAY 2 OVER HIGHWAY 2A INTERCHANGE, 1 KM S OF RED DEER	CENTRAL REGION RED DEER CT RED DEER	Alberta Transportation (AIT) CMA19 INNISFAIL-SYLVAN LAKE	NU 2:24 L1 25.905 2A:16 L1 24.317, 2A:16 R1 24.317	MAJOR BRIDGE	GS 2019 2019	1 40.1	18.0 40.1 24.0	28.0 49.0 62.0		100.0 77.0 23-06-2023		
75332 ZS1-7	SE SEC 5 TWP 38 RGE 27 W4M RED DEER HIGHWAY 2 OVER HIGHWAY 2A INTERCHANGE, 1 KM S OF RED DEER	CENTRAL REGION RED DEER CT RED DEER	Alberta Transportation (AIT) CMA19 INNISFAIL-SYLVAN LAKE	2:24 L1 26.244 2A:16 L1 24.485, 2A:16 R1 24.476	TRUSS (CANTILEV ER) STRUCTURE	2019					88.9 23-06-2023		
75332 ZS2-8	SE SEC 5 TWP 38 RGE 27 W4M RED DEER HIGHWAY 2 OVER HIGHWAY 2A INTERCHANGE, 1 KM S OF RED DEER	CENTRAL REGION RED DEER CT RED DEER	Alberta Transportation (AIT) CMA19 INNISFAIL-SYLVAN LAKE	2:24 L1 26.178 2A:16 L1 24.448, 2A:16 R1 24.445	TUBE STRUCTURE	2019					83.3 23-06-2023		
75332 ZS3-9	SE SEC 5 TWP 38 RGE 27 W4M RED DEER HIGHWAY 2 OVER HIGHWAY 2A INTERCHANGE, 1 KM S OF RED DEER	CENTRAL REGION RED DEER CT RED DEER	Alberta Transportation (AIT) CMA19 INNISFAIL-SYLVAN LAKE	2:24 L1 26.054 2A:16 L1 24.385, 2A:16 R1 24.386	TUBE STRUCTURE	2019					88.9 23-06-2023		
75333 -1	NW SEC 5 TWP 38 RGE 27 W4M RED DEER WASKASOO CREEK CULVERT ON HIGHWAY 2, AT SW BOUNDARY OF RED DEER	CENTRAL REGION RED DEER CT RED DEER	Alberta Transportation (AIT) CMA19 INNISFAIL-SYLVAN LAKE	AP 2:24 R1 27.416, 2:24 L1 27.399 WASKASOO CREEK (WATERCRS-ST)	BRIDGE CULV	RV 1963	1 4331.0	26.0			55.6 58.0 17-10-2023		6.4
75334 -1	SE SEC 7 TWP 38 RGE 27 W4M RED DEER 32 STREET OVER HIGHWAY 2 INTERCHANGE, AT W BOUNDARY OF RED DEER	CENTRAL REGION RED DEER CT RED DEER	Alberta Transportation (AIT) CMA19 INNISFAIL-SYLVAN LAKE	CBT 25116:02 R1 0.152, 25116:02 L1 0.153 2:24 R1 28.194, 2:24 L1 28.177	MAJOR BRIDGE	GS 1982 1982	2 36.0	18.0 72.0 6.0	28.0 49.0 62.0		50.0 42.9 27-01-2024		7.8 5.4 5.9
75334 ZN1-2	NW SEC 5 TWP 38 RGE 27 W4M RED DEER 32 STREET OVER HIGHWAY 2 INTERCHANGE, AT W BOUNDARY OF RED DEER	CENTRAL REGION RED DEER CT RED DEER	Alberta Transportation (AIT) CMA19 INNISFAIL-SYLVAN LAKE	2:24 R1 27.113 2:24 R1 27.113	TRUSS (CANTILEV ER) STRUCTURE	2019					100.0 22-06-2023		
75334 ZN2-3	SW SEC 8 TWP 38 RGE 27 W4M RED DEER 32 STREET OVER HIGHWAY 2 INTERCHANGE, AT W BOUNDARY OF RED DEER	CENTRAL REGION RED DEER CT RED DEER	Alberta Transportation (AIT) CMA19 INNISFAIL-SYLVAN LAKE	2:24 R1 27.628 2:24 R1 27.628	TUBE STRUCTURE	2019					100.0 22-06-2023		
75335 N-1	NE SEC 13 TWP 38 RGE 28 W4M RED DEER RED DEER RIVER BRIDGE ON HIGHWAY 2, AT W BOUNDARY OF RED DEER	CENTRAL REGION RED DEER CT RED DEER	Alberta Transportation (AIT) CMA19 INNISFAIL-SYLVAN LAKE	WG 2:24 R1 30.747 RED DEER RIVER (WATERCRS-ST)	MAJOR BRIDGE	RV 1962 1962	4 50.0	12.2 179.2 10.0	45.7 52.1 62.0		55.6 54.9 18-09-2024		11.9
75335 S-2	NE SEC 13 TWP 38 RGE 28 W4M RED DEER RED DEER RIVER BRIDGE ON HIGHWAY 2, AT W BOUNDARY OF RED DEER	CENTRAL REGION RED DEER CT RED DEER	Alberta Transportation (AIT) CMA19 INNISFAIL-SYLVAN LAKE	WG 2:24 L1 30.718 RED DEER RIVER (WATERCRS-ST)	MAJOR BRIDGE	RV 1962 1962	4 50.0	12.2 179.2 10.0	45.7 52.1 62.0		44.4 51.7 17-09-2024		11.9
75336 -1	SW SEC 5 TWP 39 RGE 27 W4M RED DEER HIGHWAY 11A OVER HIGHWAY 2 INTERCHANGE, AT NW BOUNDARY OF RED DEER	CENTRAL REGION RED DEER CT RED DEER	Alberta Transportation (AIT) CMA19 INNISFAIL-SYLVAN LAKE	RB 11A:06 L1 14.227, 11A:06 R1 14.235 2:24 R1 36.395, 2:24 L1 36.393	MAJOR BRIDGE	GS 1961 1961	4 26.5	10.7 80.4	54.7 65.9 75.5		38.9 34.6 27-01-2024		6.4 5.8 5.7


<div><div>Alberta</div><div>Transportation</div></div>		<div>Transportation Infrastructure Management System</div> <div>Bridge Structures Report</div> <div>All 'IN SERVICE' Structures - Sorted By: File Number</div>										2025/03/06	
												Page 394 of 772	
BF	Legal Land Location Structure Name Location Description	Region District Municipality	Managed By CMA Constituency	Span Types Located On Located Over	Structure Type	Usage Yr Built Yr Supstr	No. Spans Pipes Max Span Length Max Pipe Dia	Clear Rdwy Nom Length Skew	Single (t) Semi (t) Train (t)	Stru Suff Insp	Rat. % Rat. % Date	Theor VCL On Meas VCL On	Deck Height Theor VCL Over Meas VCL Over
75337 N-1	SE SEC 8 TWP 39 RGE 27 W4M RED DEER CNR BRIDGE ON HWY 2, 13 KM NW OF RED DEER	CENTRAL REGION RED DEER CT RED DEER	Alberta Transportation (AIT) CMA19 INNISFAIL-SYLVAN LAKE	RB 2:26 R1 2.369 RAILWAY CNR	MAJOR BRIDGE	RO 1962 1962	3 22.6	12.2 58.0 41.0	57.0 75.6 90.4	55.6 65.4 05-10-2023			8.8 7.2
75337 S-2	SE SEC 8 TWP 39 RGE 27 W4M RED DEER CNR BRIDGE ON HWY 2, 13 KM NW OF RED DEER	CENTRAL REGION RED DEER CT RED DEER	Alberta Transportation (AIT) CMA19 INNISFAIL-SYLVAN LAKE	RB 2:26 L1 2.368 RAILWAY CNR	MAJOR BRIDGE	RO 1962 1962	3 22.6	12.2 58.0 41.0	57.0 75.6 90.4	55.6 62.5 05-10-2023			8.8 7.2
75338 N-1	NW SEC 16 TWP 39 RGE 27 W4M BLACKFALDS BLINDMAN RIVER BRIDGE ON HIGHWAY 2, 3 KM SW OF BLACKFALDS	CENTRAL REGION RED DEER CT RED DEER	Alberta Transportation (AIT) CMA19 INNISFAIL-SYLVAN LAKE	PO 2:26 R1 4.835 BLINDMAN RIVER (WATERCRS-ST)	MAJOR BRIDGE	RV 1962 1962	4 27.4	12.2 88.4 15.0	44.8 55.6 70.4	27.8 43.6 19-08-2024			12.8
75338 S-2	NW SEC 16 TWP 39 RGE 27 W4M BLACKFALDS BLINDMAN RIVER BRIDGE ON HIGHWAY 2, 3 KM SW OF BLACKFALDS	CENTRAL REGION RED DEER CT RED DEER	Alberta Transportation (AIT) CMA19 INNISFAIL-SYLVAN LAKE	PO 2:26 L1 4.841 BLINDMAN RIVER (WATERCRS-ST)	MAJOR BRIDGE	RV 1962 1962	4 27.4	12.2 96.0 15.0	44.8 55.6 70.4	27.8 45.6 20-08-2024			12.8
75339 N-1	NE SEC 15 TWP 40 RGE 27 W4M LACOMBE CPR OVERPASS ON HIGHWAY 2, 3 KM SE OF LACOMBE	CENTRAL REGION RED DEER CT LACOMBE	Alberta Transportation (AIT) CMA19 LACOMBE-PONOKA	RB 2:26 R1 14.893 RAILWAY CPR	MAJOR BRIDGE	RO 1962 1962	3 18.9	12.2 48.7 32.0	28.0 49.0 62.0	55.6 54.4 18-10-2024			8.5 7.3
75339 S-2	NE SEC 15 TWP 40 RGE 27 W4M LACOMBE CPR OVERPASS ON HIGHWAY 2, 3 KM SE OF LACOMBE	CENTRAL REGION RED DEER CT LACOMBE	Alberta Transportation (AIT) CMA19 LACOMBE-PONOKA	RB 2:26 L1 14.894 RAILWAY CPR	MAJOR BRIDGE	RO 1962 1962	3 18.9	12.2 48.7 32.0	28.0 49.0 62.0	38.9 47.1 16-09-2024			8.5 7.3
75340 N-1	NW SEC 23 TWP 40 RGE 27 W4M LACOMBE HIGHWAY 2 OVER HIGHWAY 12 INTERCHANGE, 3 KM W OF LACOMBE	CENTRAL REGION RED DEER CT LACOMBE	Alberta Transportation (AIT) CMA19 LACOMBE-PONOKA	PO 2:26 R1 17.464 12:08 L1 20.708, 12:08 R1 20.709	MAJOR BRIDGE	GS 1962 1962	3 29.0	15.9 59.4 31.0	45.8 53.6 66.9	38.9 40.8 05-06-2024			7.3 5.7 5.6
75340 S-2	NW SEC 23 TWP 40 RGE 27 W4M LACOMBE HIGHWAY 2 OVER HIGHWAY 12 INTERCHANGE, 3 KM W OF LACOMBE	CENTRAL REGION RED DEER CT LACOMBE	Alberta Transportation (AIT) CMA19 LACOMBE-PONOKA	PO 2:26 L1 17.476 12:08 R1 20.690, 12:08 L1 20.689	MAJOR BRIDGE	GS 1962 1962	3 29.0	15.9 59.4 31.0	45.8 53.6 66.9	38.9 47.0 05-06-2024			7.3 5.7 5.6
75340 ZN1-7	NW SEC 23 TWP 40 RGE 27 W4M LACOMBE HIGHWAY 2 OVER HIGHWAY 12 INTERCHANGE, 3 KM W OF LACOMBE	CENTRAL REGION RED DEER CT LACOMBE	Alberta Transportation (AIT) CMA19 LACOMBE-PONOKA	2:26 R1 17.176 2:26 R1 17.176	TUBE STRUCTURE	2010				100.0			
75340 ZS1-8	SE SEC 26 TWP 40 RGE 27 W4M LACOMBE HIGHWAY 2 OVER HIGHWAY 12 INTERCHANGE, 3 KM W OF LACOMBE	CENTRAL REGION RED DEER CT LACOMBE	Alberta Transportation (AIT) CMA19 LACOMBE-PONOKA	2:26 L1 17.885 2:26 L1 17.885	TUBE STRUCTURE	2010				94.4			
75340 ZW1-9	SE SEC 26 TWP 40 RGE 27 W4M LACOMBE HIGHWAY 2 OVER HIGHWAY 12 INTERCHANGE, 3 KM W OF LACOMBE	CENTRAL REGION RED DEER CT LACOMBE	Alberta Transportation (AIT) CMA19 LACOMBE-PONOKA	12:08 C1 21.010 12:08 C1 21.010	TRUSS (CANTILEV ER) STRUCTURE	2010				100.0			
75341 -1	SE SEC 9 TWP 41 RGE 26 W4M LACOMBE MILTON ROAD OVER HIGHWAY 2 INTERCHANGE, 2 KM NE OF LACOMBE	CENTRAL REGION RED DEER CT LACOMBE	Alberta Transportation (AIT) CMA19 LACOMBE-PONOKA	PO 14263:02 L1 0.320, 14263:02 R1 0.257 2:26 R1 26.375, 2:26 L1 26.393	MAJOR BRIDGE	GS 1963 1963	4 28.7	14.0 90.6 35.0	28.0 49.0 62.0	33.3 39.0 24-07-2024			7.3 5.4 5.1
75341 ZS-2	NE SEC 9 TWP 41 RGE 26 W4M LACOMBE MILTON ROAD OVER HIGHWAY 2 INTERCHANGE, 2 KM NE OF LACOMBE	CENTRAL REGION RED DEER CT LACOMBE	Alberta Transportation (AIT) CMA19 LACOMBE-PONOKA	2:26 L1 26.906 2:26 L1 26.906	SIGN TRUSS STRU CTURE	1963				61.1			
75342 -1	NW SEC 24 TWP 36 RGE 11 W4M CORONATION RIBSTONE CREEK CULVERT ON LOCAL ROAD NEAR CORONATION	CENTRAL REGION HANNA CT PAINTEARTH	COUNTY OF PAINTEARTH NO. UNDEFINED CMA DRUMHELLER-STETTLE	MP-SPE-MP LOCAL ROAD RIBSTONE CREEK (WATERCRS-ST)	BRIDGE CULV	RV 1961	1 1502.0	8.5 0.0		77.8 78.2 12-08-2021			1.8
75343 -2	NW SEC 34 TWP 55 RGE 26 W4M MORINVILLE WATERCOURSE CULVERT ON LOCAL ROAD, 12 KM W OF MORINVILLE	NORTH CENTRAL REGION STONY PLAIN CT STURGEON	STURGEON COUNTY UNDEFINED CMA LAC STE. ANNE-PARKLAND	MP LOCAL ROAD TRIBUTARY TO STURGEON RIVER	BRIDGE CULV	RV 2023	1 1800.0	7.2 47.0		100.0 91.9 28-05-2024			
75344 -1	NW SEC 1 TWP 95 RGE 22 W5M HOTCHKISS GRAVINA CREEK CULVERT ON LOCAL ROAD, 24 KM NE OF HOTCHKISS	PEACE REGION PEACE RIVER CT NORTHERN LIGHTS	COUNTY OF NORTHERN UNDEFINED CMA PEACE RIVER	SP LOCAL ROAD GRAVINA CREEK (WATERCRS-ST)	BRIDGE CULV	RV 1993	1 3670.0	8.0		77.8 73.4 07-10-2022			11.6
75345 -1	SW SEC 17 TWP 62 RGE 21 W4M NEWBROOK NAMEPI CREEK BRIDGE ON LOCAL ROAD NEAR NEWBROOK	NORTH CENTRAL REGION ATHABASCA CT THORHILD	THORHILD COUNTY UNDEFINED CMA ATHABASCA-BARRHEAD-	PG LOCAL ROAD NAMEPI CREEK (WATERCRS-ST)	STANDARD BRIDGE	RV 1952 1952	1 6.1	7.3 6.1	28.0 49.0 62.0	33.3 59.0 18-07-2024			2.1
75346 -2	SW SEC 32 TWP 53 RGE 19 W4M MUNDARE WATERCOURSE CULVERT ON LOCAL ROAD, 15 KM S OF LAMONT	CENTRAL REGION VERMILION CT LAMONT	LAMONT COUNTY UNDEFINED CMA FORT SASKATCHEWAN-	MP LOCAL ROAD TRIBUTARY TO NORRIS CREEK (WATERCRS-	BRIDGE CULV	RV 2013	1 1800.0	8.0 0.0		77.8 82.4 08-11-2023			
75347 -1	NW SEC 24 TWP 59 RGE 16 W4M EDWAND WATERCOURSE BRIDGE ON LOCAL ROAD NEAR EDWAND	NORTH CENTRAL REGION ATHABASCA CT SMOKY LAKE	SMOKY LAKE COUNTY UNDEFINED CMA ATHABASCA-BARRHEAD-	HC LOCAL ROAD TRIBUTARY TO WHITE EARTH CREEK	STANDARD BRIDGE	RV 1962 1962	1 6.1	7.3 6.1	28.0 49.0 65.5	50.0 57.5 23-07-2020			3.0
75348 -2	NW SEC 19 TWP 54 RGE 23 W4M EDMONTON (B078) HORSEHILLS C CULVERT ON LOCAL ROAD NEAR EDMONTON	NORTH CENTRAL REGION STONY PLAIN EDMONTON	EDMONTON UNDEFINED CMA EDMONTON-MANNING	MP;MP LOCAL ROAD HORSEHILLS CREEK (WATERCRS-ST)	BRIDGE CULV	RV 2010	2 1800.0	7.3		88.9 81.1 05-12-2023			
75349 -1	NW SEC 18 TWP 54 RGE 23 W4M WATERCOURSE CULVERT ON 34 STEET NW (B080) WATERCOURSE CULVERT ON LOCAL ROAD NEAR EDMONTON	NORTH CENTRAL REGION STONY PLAIN EDMONTON	EDMONTON UNDEFINED CMA EDMONTON-MANNING	SPE LOCAL ROAD TRIBUTARY TO HORSEHILLS CREEK	BRIDGE CULV	RV 1961	1 2123.0	7.9		77.8 72.6 05-02-2024			4.3


		<div>Transportation Infrastructure Management System</div> <div>Bridge Structures Report</div> <div>All 'IN SERVICE' Structures - Sorted By: File Number</div>										2025/03/06	
												Page 395 of 772	
BF	Legal Land Location Structure Name Location Description	Region District Municipality	Managed By CMA Constituency	Span Types Located On Located Over	Structure Type	Usage Yr Built Yr Supstr	No. Spans Pipes Max Span Length Max Pipe Dia	Clear Rdwy Nom Length Skew	Single (t) Semi (t) Train (t)	Stru Suff Insp	Rat. % Rat. % Date	Theor VCL On Meas VCL On	Deck Height Theor VCL Over Meas VCL Over
75350 -2	NW SEC 28 TWP 75 RGE 9 W6M VALHALLA CENTRE WATERCOURSE CULVERT ON LOCAL ROAD, 17 KM NE OF VALHALLA CENTRE	PEACE REGION GRANDE PRAIRIE CT GRANDE PRAIRIE	COUNTY OF GRANDE PRAIRIE UNDEFINED CMA GRANDE PRAIRIE-WAPITI	MP LOCAL ROAD TRIBUTARY TO BEAR RIVER (WATERCRS-ST)	BRIDGE CULV	RV 2022	1 2000.0	9.5 30.0			22.2 38.8 23-11-2022		
75351 -1	SE SEC 33 TWP 70 RGE 11 W6M HALCOURT WATERCOURSE CULVERT ON LOCAL ROAD NEAR HALCOURT	PEACE REGION GRANDE PRAIRIE CT GRANDE PRAIRIE	COUNTY OF GRANDE PRAIRIE UNDEFINED CMA GRANDE PRAIRIE-WAPITI	FP;MP LOCAL ROAD 2ND ORDER TRIBUTARY TO REDWILLOW	BRIDGE CULV	RV 1962	2 1474.0	8.0 15.0			66.7 70.0 26-07-2023		1.8
75352 -2	SW SEC 3 TWP 60 RGE 14 W4M STONY CREEK CULVERT ON LOCAL ROAD NEAR VILNA STONY CREEK CULVERT ON LOCAL ROAD NEAR VILNA	NORTH CENTRAL REGION ATHABASCA CT SMOKY LAKE	SMOKY LAKE COUNTY UNDEFINED CMA ATHABASCA-BARRHEAD-	MP LOCAL ROAD STONY CREEK (WATERCRS-ST)	BRIDGE CULV	RV 2011	1 3300.0	6.5 30.0			88.9 91.2 09-06-2022		
75353 -1	NW SEC 34 TWP 83 RGE 25 W5M BROWNVALE WATERCOURSE BRIDGE ON LOCAL ROAD NEAR BROWNVALE	PEACE REGION PEACE RIVER MD PEACE	M.D. OF PEACE NO. 135 UNDEFINED CMA CENTRAL PEACE-NOTLEY	HH LOCAL ROAD TRIBUTARY TO CARDINAL CREEK	STANDARD BRIDGE	RV 1962 1962	1 8.5	8.2 8.5	28.0 49.0 67.2	66.7 77.4 06-11-2021			3.0
75354 -2	SW SEC 36 TWP 71 RGE 26 W5M RIDGEVALLEY WATERCOURSE CULVERT ON LOCAL ROAD, 8 KM NE OF RIDGEVALLEY	PEACE REGION GRANDE PRAIRIE MD GREENVIEW	M.D. OF GREENVIEW NO. 16 UNDEFINED CMA CENTRAL PEACE-NOTLEY	SP LOCAL ROAD TRIBUTARY TO CORNWALL CREEK	BRIDGE CULV	RV 2019	1 3050.0	6.5 10.0			88.9 91.6 21-11-2024		
75355 -2	SE SEC 15 TWP 72 RGE 1 W6M DEBOLT WATERCOURSE BRIDGE ON LOCAL ROAD, 4 KM NW OF DEBOLT	PEACE REGION GRANDE PRAIRIE MD GREENVIEW	M.D. OF GREENVIEW NO. 16 UNDEFINED CMA CENTRAL PEACE-NOTLEY	SC LOCAL ROAD TRIBUTARY TO DEBOLT CREEK (WATERCRS-	STANDARD BRIDGE	RV 2021 2021	1 8.0	7.7 8.0 0.0		100.0 80.8 25-11-2021			
75356 -2	SE SEC 4 TWP 71 RGE 24 W5M VALLEYVIEW WATERCOURSE CULVERT ON LOCAL ROAD, 32 KM NW OF VALLEYVIEW	PEACE REGION GRANDE PRAIRIE MD GREENVIEW	M.D. OF GREENVIEW NO. 16 CMA03 CENTRAL PEACE-NOTLEY	SP PAR 135:02 C1 6.918 2ND ORDER TRIBUTARY TO STURGEON	BRIDGE CULV	RV 2019	1 3360.0	9.8 5.0			88.9 83.9 18-11-2024		
75357 -1	SW SEC 1 TWP 82 RGE 8 W6M BLUEBERRY MT WATERCOURSE CULVERT ON LOCAL ROAD NEAR BLUEBERRY MT	PEACE REGION GRANDE PRAIRIE CT SADDLE HILLS	SADDLE HILLS COUNTY UNDEFINED CMA CENTRAL PEACE-NOTLEY	SPE LOCAL ROAD FOURTH CREEK (WATERCRS-ST)	BRIDGE CULV	RV 1961	1 2123.0	7.9 7.9			44.4 35.3 26-06-2021		8.2
75358 -1	SW SEC 18 TWP 79 RGE 12 W6M GORDONDALE WATERCOURSE CULVERT ON LOCAL ROAD NEAR GORDONDALE	PEACE REGION GRANDE PRAIRIE CT SADDLE HILLS	SADDLE HILLS COUNTY UNDEFINED CMA CENTRAL PEACE-NOTLEY	FP LOCAL ROAD TRIBUTARY TO HENDERSON CREEK	BRIDGE CULV	RV 1961	1 1475.0	7.9 7.9			33.3 36.9 11-10-2023		1.5
75359 -2	SW SEC 6 TWP 81 RGE 11 W6M POPLAR RIDGE WATERCOURSE CULVERT ON LOCAL ROAD, 65 KM W OF POPLAR RIDGE	PEACE REGION GRANDE PRAIRIE CT SADDLE HILLS	SADDLE HILLS COUNTY UNDEFINED CMA CENTRAL PEACE-NOTLEY	MP LOCAL ROAD 2ND ORDER TRIBUTARY TO POUCE COUPE	BRIDGE CULV	RV 2018	1 2700.0	8.0 45.0			88.9 88.4 12-10-2023		
75360 -1	SW SEC 5 TWP 81 RGE 11 W6M BONANZA WATERCOURSE CULVERT ON PROVINCIAL HIGHWAY 681 NEAR BAY TREE	PEACE REGION GRANDE PRAIRIE CT SADDLE HILLS	Alberta Transportation (AIT) CMA05 CENTRAL PEACE-NOTLEY	MP 681:02 C1 11.555 TRIBUTARY TO POUCE COUPE RIVER	BRIDGE CULV	RV 1981	1 2200.0	10.0 -23.0			44.4 49.9 18-11-2021		2.3
75361 -2	NW SEC 5 TWP 81 RGE 11 W6M SILVER VALLEY WATERCOURSE CULVERT ON HWY 681, 76 KM NW OF SPIRIT RIVER	PEACE REGION GRANDE PRAIRIE CT SADDLE HILLS	Alberta Transportation (AIT) CMA05 CENTRAL PEACE-NOTLEY	MP 681:02 C1 12.679 2ND ORDER TRIBUTARY TO POUCE COUPE	BRIDGE CULV	RV 2020	1 2700.0	8.6 -5.0			88.9 74.3 18-11-2021		
75362 -1	SE SEC 9 TWP 21 RGE 1 W4M EMPRESS CATTLEPASS CULVERT ON PROVINCIAL HIGHWAY 41 NEAR EMPRESS	CENTRAL REGION HANNA SPECIAL AREA 2	Alberta Transportation (AIT) CMA22 DRUMHELLER-STETTTLER	TP 41:08 C1 52.527 TRAIL-ANIMAL OVER	STANDARD BRIDGE	SP 1961 1961	1 1.5	10.6 1.5 0.0			50.0 49.5 13-09-2024		2.4
75363 -1	SE SEC 6 TWP 16 RGE 23 W4M KIRKCALDY WATERCOURSE CULVERT ON LOCAL ROAD NEAR KIRKCALDY	SOUTHERN REGION LETHBRIDGE CT VULCAN	VULCAN COUNTY UNDEFINED CMA CARDSTON-SIKSIKA	MP LOCAL ROAD 2ND ORDER TRIBUTARY TO LONG COULEE	BRIDGE CULV	RV 1999	1 1600.0	9.0 -20.0			77.8 71.7 13-11-2021		6.4
75364 -1	NW SEC 6 TWP 6 RGE 6 W4M ORION WATERCOURSE CULVERT ON PROVINCIAL HIGHWAY 61 NEAR ORION	SOUTHERN REGION LETHBRIDGE CT FORTY MILE	Alberta Transportation (AIT) CMA24 TABER-WARNER	SPE 61:06 C1 23.294 ROGERS COULEE (WATERCRS-ST)	BRIDGE CULV	RV 1961	1 2135.0	7.3 -15.0			33.3 50.4 18-11-2021		3.7
75368 -1	NW SEC 36 TWP 12 RGE 6 W4M MEDICINE HAT CPR OVER 3 STREET NW AT MEDICINE HAT	SOUTHERN REGION LETHBRIDGE MEDICINE HAT	Canadian Pacific Railways UNDEFINED CMA BROOKS-MEDICINE HAT	CB RAILWAY CPR LOCAL ROAD	MAJOR BRIDGE	RU 1962 1962	3 13.1		35.7				7.3
75369 -1	NE SEC 16 TWP 47 RGE 25 W4M MILLET PIPESTONE CREEK CULVERT ON PROVINCIAL HIGHWAY 2 NEAR MILLET	CENTRAL REGION RED DEER CT WETASKIWIN	Alberta Transportation (AIT) CMA17 MASKWACIS-WETASKIWIN	SPE;SPE;SPE;SPE 2:30 L1 12.008, 2:30 R1 12.007 PIPESTONE CREEK (WATERCRS-ST)	BRIDGE CULV	RV 1963	4 2744.0	21.6 23.0			22.2 33.3 09-11-2023		6.1
75370 -1	SE SEC 25 TWP 46 RGE 26 W4M WETASKIWIN BIGSTONE CREEK CULVERT ON PROVINCIAL HIGHWAY 2 NEAR WETASKIWIN	CENTRAL REGION RED DEER CT WETASKIWIN	Alberta Transportation (AIT) CMA17 MASKWACIS-WETASKIWIN	SPE;SPE;SPE;SPE 2:30 L1 3.532, 2:30 R1 3.529 BIGSTONE CREEK (WATERCRS-ST)	BRIDGE CULV	RV 1963	4 2745.0				44.4 41.0 02-10-2023		4.6
75371 -1	NW SEC 26 TWP 64 RGE 10 W5M SWAN HILLS FREEMAN RIVER BRIDGE ON HIGHWAY 32, 13 KM S OF SWAN HILLS	PEACE REGION PEACE RIVER CT BIG LAKES	Alberta Transportation (AIT) CMA06 ATHABASCA-BARRHEAD-	WG 32:12 C1 52.831 FREEMAN RIVER (WATERCRS-ST)	MAJOR BRIDGE	RV 1990 1990	3 22.0	10.0 54.0 15.0	28.0 49.0 62.0	55.6 44.0 10-10-2023			7.0
75372 -1	SE SEC 34 TWP 11 RGE 29 W4M CLARESHOLM CRIPPLE CREEK BRIDGE ON LOCAL ROAD, 28 KM SW OF CLARESHOLM	SOUTHERN REGION LETHBRIDGE MD WILLOW CREEK	M.D. OF WILLOW CREEK NO. UNDEFINED CMA LIVINGSTONE-MACLEOD	VS LOCAL ROAD CRIPPLE CREEK (WATERCRS-ST)	STANDARD BRIDGE	RV 1951 2015	1 6.0	6.1 6.0			77.8 53.6 20-03-2024		2.4
75373 -1	SE SEC 19 TWP 9 RGE 28 W4M FORT MACLEOD WATERCOURSE CULVERT ON LOCAL ROAD NEAR FORT MACLEOD	SOUTHERN REGION LETHBRIDGE MD WILLOW CREEK	M.D. OF WILLOW CREEK NO. UNDEFINED CMA LIVINGSTONE-MACLEOD	SPE LOCAL ROAD NINE MILE CREEK (WATERCRS-ST)	BRIDGE CULV	RV 1961	1 2135.0	7.3 30.0			55.6 63.8 31-10-2023		3.0

		Transportation Infrastructure Management System Bridge Structures Report All 'IN SERVICE' Structures - Sorted By: File Number										2025/03/06			
														Page 396 of 772	
BF	Legal Land Location Structure Name Location Description	Region District Municipality	Managed By CMA Constituency	Span Types Located On Located Over	Structure Type	Usage Yr Built Yr Supstr	No. Spans Pipes Max Span Length Max Pipe Dia	Clear Rdwy Nom Length Skew	Single (t) Semi (t) Train (t)	Stru Suff	Rat. % Rat. % Insp Date	Theor VCL On Meas VCL On	Deck Height Theor VCL Over Meas VCL Over		
75374 -2	SE SEC 18 TWP 70 RGE 10 W6M HALCOURT WATERCOURSE CULVERT ON LOCAL ROAD NEAR HALCOURT	PEACE REGION GRANDE PRAIRIE CT GRANDE PRAIRIE	COUNTY OF GRANDE PRAIRIE UNDEFINED CMA GRANDE PRAIRIE-WAPITI	MP LOCAL ROAD 2ND ORDER TRIBUTARY TO REDWILLOW	BRIDGE CULV	RV 2000	1 1800.0	8.0			88.9 85.6 16-12-2021		2.0		
75375 -1	NW SEC 18 TWP 53 RGE 24 W4M CN GRADE SEP (B077) CPR OVER 127 STREET AT EDMONTON	NORTH CENTRAL REGION STONY PLAIN EDMONTON	EDMONTON UNDEFINED CMA EDMONTON-WEST HENDAY	CV RAILWAY CPR LOCAL ROAD	MAJOR BRIDGE	RU 1961 1961	4 8.8	35.2			44.4 68.0 16-08-2022		5.8		
75376 -1	NW SEC 23 TWP 5 RGE 2 W5M Pincher Creek WATERCOURSE CULVERT ON LOCAL ROAD NEAR BURMIS	SOUTHERN REGION LETHBRIDGE MD PINCHER CREEK	M.D. OF PINCHER CREEK NO. UNDEFINED CMA LIVINGSTONE-MACLEOD	MP LOCAL ROAD TRIBUTARY TO GLADSTONE CREEK	BRIDGE CULV	RV 1977	1 1500.0	7.2			66.7 68.9 19-08-2020		3.0		
75377 -2	NW SEC 8 TWP 6 RGE 2 W5M LUNDBRECK SCREWDRIVER CREEK CULVERT ON LOCAL ROAD, 26 KM SW OF LUNDBRECK	SOUTHERN REGION LETHBRIDGE MD PINCHER CREEK	M.D. OF PINCHER CREEK NO. UNDEFINED CMA LIVINGSTONE-MACLEOD	MP LOCAL ROAD SCREWDRIVER CREEK (WATERCRS-ST)	BRIDGE CULV	RV 2022	1 2700.0	8.0			100.0 93.3 09-05-2023				
75378 -1	SW SEC 1 TWP 50 RGE 9 W5M EASYFORD TRIBUTARY TO PEMBINA RIVER CULVERT ON LOCAL ROAD, 21 KM NW OF DRAYTON	NORTH CENTRAL REGION STONY PLAIN CT BRAZEAU	BRAZEAU COUNTY UNDEFINED CMA DRAYTON VALLEY-DEVON	SP LOCAL ROAD TRIBUTARY TO PEMBINA RIVER (WATERCRS-	BRIDGE CULV	RV 2000	1 5200.0	8.0			77.8 79.2 26-09-2024		7.5		
75379 -2	NW SEC 36 TWP 81 RGE 5 W6M FAIRVIEW WATERCOURSE CULVERT ON PROVINCIAL HIGHWAY 682 NEAR FAIRVIEW	PEACE REGION GRANDE PRAIRIE MD FAIRVIEW	Alberta Transportation (AIT) CMA04 CENTRAL PEACE-NOTLEY	SSP-SP 682:02 C1 13.545 TRIBUTARY TO HINES CREEK (WATERCRS-	BRIDGE CULV	RV 2009	1 1524.0	8.3			77.8 46.0 08-02-2022		17.0		
75380 -2	NE SEC 35 TWP 81 RGE 5 W6M FAIRVIEW WATERCOURSE CULVERT ON HWY 682 17 KM W OF FAIRVIEW	PEACE REGION GRANDE PRAIRIE MD FAIRVIEW	Alberta Transportation (AIT) CMA04 CENTRAL PEACE-NOTLEY	SSP 682:02 C1 12.746 TRIBUTARY TO HINES CK (WATERCRS-ST)	BRIDGE CULV	RV 2014	1 1800.0	8.6			22.2 24.5 19-09-2024				
75381 -2	SW SEC 6 TWP 36 RGE 11 W4M CORONATION WATERCOURSE CULVERT ON LOCAL ROAD, 16 KM SW OF CORONATION	CENTRAL REGION HANNA CT PAINTEARTH	COUNTY OF PAINTEARTH NO. UNDEFINED CMA DRUMHELLER-STETTTLER	MP;MP LOCAL ROAD 2ND ORDER TRIBUTARY TO SOUNDING	BRIDGE CULV	RV 2020	2 1400.0	8.0			77.8 83.4 13-08-2021				
75383 -1	SW SEC 32 TWP 32 RGE 23 W4M EQUITY CNR OVERPASS ON HIGHWAY 21, 5 KM S OF TROCHU	CENTRAL REGION HANNA CT KNEEHILL	Alberta Transportation (AIT) CMA20 OLDS-DIDSBURY-THREE	PO 21:14 C1 44.624 RAILWAY CNR	MAJOR BRIDGE	RO 1963 1963	3 17.7	11.0 51.9	50.3 71.3 102.2		38.9 55.8 15-05-2024		8.8 7.3		
75384 -1	NW SEC 32 TWP 14 RGE 27 W4M PARKLAND BEA CLEAR BROOK CULVERT ON HIGHWAY 2, 4 KM S OF PARKLAND	SOUTHERN REGION LETHBRIDGE MD WILLOW CREEK	Alberta Transportation (AIT) CMA26 LIVINGSTONE-MACLEOD	RPP 2:10 R1 5.984, 2:10 L1 5.940 CLEAR BROOK (WATERCRS-ST)	BRIDGE CULV	RV 1961	1 3100.0	26.0			66.7 67.4 01-12-2023		4.4		
75385 -1	SW SEC 27 TWP 5 RGE 18 W4M NEW DAYTON CATTLEPASS CULVERT ON PROVINCIAL HIGHWAY 4 NEAR NEW DAYTON	SOUTHERN REGION LETHBRIDGE CT WARNER	Alberta Transportation (AIT) CMA24 TABER-WARNER	MP-MP 4:04 R1 19.275, 4:04 L1 19.235 TRAIL-ANIMAL OVER SP	BRIDGE CULV	SP 1988	1 2000.0	26.0			44.4 57.7 22-08-2023		3.9		
75386 -1	SW SEC 12 TWP 5 RGE 22 W4M MAGRATH SMRID CANAL BRIDGE ON HIGHWAY 62, 5 KM S OF MAGRATH (ALBERTA ENV. SITE SMR24)	SOUTHERN REGION LETHBRIDGE CT CARDSTON	Alberta Transportation (AIT) CMA25 CARDSTON-SIKSIKA	SCC 62:02 C1 44.272 SMR - IRRIGATION C (WATERCRS-IC)	MAJOR BRIDGE	IC 1996 1996	3 14.0	11.1 38.0	28.0 49.0 62.0		77.8 72.1 26-04-2023		5.6		
75387 -1	NE SEC 21 TWP 40 RGE 1 W5M BENTLEY PROVINCIAL HIGHWAY 20 OVER CATTLEPASS NEAR BENTLEY	CENTRAL REGION RED DEER CT LACOMBE	Alberta Transportation (AIT) CMA19 RIMBEY-ROCKY MOUNTAIN	SPE 20:02 C1 20.116 TRAIL-ANIMAL Stockpass	BRIDGE CULV	SP 1961	1 1813.0				44.4 59.5 04-11-2022				
75388 -1	NE SEC 4 TWP 29 RGE 22 W4M CARBON WATERCOURSE CULVERT ON LOCAL ROAD NEAR CARBON	CENTRAL REGION HANNA CT KNEEHILL	KNEEHILL COUNTY UNDEFINED CMA OLDS-DIDSBURY-THREE	MP;MP LOCAL ROAD APPLE YARD COULEE (WATERCRS-ST)	BRIDGE CULV	RV 1971	2 1810.0	6.8			33.3 31.3 15-06-2021		4.8		
75390 -1	SW SEC 32 TWP 31 RGE 22 W4M THREE HILLS WATERCOURSE BRIDGE ON LOCAL ROAD NEAR THREE HILLS	CENTRAL REGION HANNA CT KNEEHILL	KNEEHILL COUNTY UNDEFINED CMA OLDS-DIDSBURY-THREE	PG LOCAL ROAD TRIBUTARY TO GHOSTPINE CREEK	STANDARD BRIDGE	RV 1961 1961	1 6.1	9.1 6.1	28.0 49.0 62.0		50.0 64.0 10-06-2021		2.4		
75391 -1	NW SEC 33 TWP 32 RGE 24 W4M TORRINGTON WATERCOURSE CULVERT ON LOCAL ROAD NEAR TORRINGTON	CENTRAL REGION HANNA CT KNEEHILL	KNEEHILL COUNTY UNDEFINED CMA OLDS-DIDSBURY-THREE	FP LOCAL ROAD TRIBUTARY TO THREEHILLS CREEK	BRIDGE CULV	RV 1961	1 1474.0	6.7			77.8 63.0 16-06-2020		2.1		
75392 -1	SW SEC 16 TWP 21 RGE 1 W4M EMPRESS CATTLEPASS CULVERT ON PROVINCIAL HIGHWAY 41 NEAR EMPRESS	CENTRAL REGION HANNA SPECIAL AREA 2	Alberta Transportation (AIT) CMA22 DRUMHELLER-STETTTLER	TP 41:08 C1 54.777 TRAIL-ANIMAL OVER SP	STANDARD BRIDGE	SP 1961 1961	1 1.8	10.7 1.8 0.0	55.6 50.3 13-09-2024				2.6		
75393 -1	NW SEC 23 TWP 53 RGE 8 W5M EVANSBURG WATERCOURSE CULVERT ON PROVINCIAL HIGHWAY 16 NEAR EVANSBURG	NORTH CENTRAL REGION EDSON CT YELLOWHEAD	Alberta Transportation (AIT) CMA12 WEST YELLOWHEAD	SP 16:10 R1 23.439, 16:10 L1 23.490 TRIBUTARY TO LOBSTICK RIVER	BRIDGE CULV	RV 1961	1 1810.0	25.0			66.7 63.5 21-02-2024		6.1		
75394 -1	NE SEC 22 TWP 53 RGE 8 W5M EVANSBURG WATERCOURSE CULVERT ON PROVINCIAL HIGHWAY 16 NEAR EVANSBURG	NORTH CENTRAL REGION EDSON CT YELLOWHEAD	Alberta Transportation (AIT) CMA12 LAC STE. ANNE-PARKLAND	SPE 16:10 L1 23.151, 16:10 R1 23.099 TRIBUTARY TO LOBSTICK RIVER	BRIDGE CULV	RV 1961	1 1502.0	24.6			33.3 46.0 21-02-2024		7.8		
75395 -1	SW SEC 28 TWP 53 RGE 8 W5M EVANSBURG TRIBUTARY TO LOBSTICK RIVER CULVERT ON HIGHWAY 16, 6.5 KM E OF WILDWOOD	NORTH CENTRAL REGION EDSON CT YELLOWHEAD	Alberta Transportation (AIT) CMA12 WEST YELLOWHEAD	SP 16:10 R1 20.165, 16:10 L1 20.218 TRIBUTARY TO LOBSTICK RIVER	BRIDGE CULV	RV 1990	1 3990.0	24.6			77.8 72.3 21-02-2024		8.5		
75396 -1	SW SEC 13 TWP 59 RGE 7 W5M MYSTERY LAKE WATERCOURSE CULVERT ON LOCAL ROAD NEAR MYSTERY LAKE	NORTH CENTRAL REGION STONY PLAIN CT LAC STE. ANNE	LAC STE. ANNE COUNTY UNDEFINED CMA LAC STE. ANNE-PARKLAND	FP LOCAL ROAD TRIBUTARY TO ROMEO CREEK (WATERCRS-	BRIDGE CULV	RV 1963	1 1474.0	5.6			44.4 54.4 01-10-2021		1.8		

		Transportation Infrastructure Management System										2025/03/06			
		Bridge Structures Report													
		All 'IN SERVICE' Structures - Sorted By: File Number													
														Page 397 of 772	
BF	Legal Land Location Structure Name Location Description	Region District Municipality	Managed By CMA Constituency	Span Types Located On Located Over	Structure Type	Usage Yr Built Yr Supstr	No. Spans Pipes Max Span Length Max Pipe Dia	Clear Rdwy Nom Length Skew	Single (t) Semi (t) Train (t)	Stru Suff Insp	Rat. % Rat. % Date	Theor VCL On Meas VCL On	Deck Height Theor VCL Over Meas VCL Over		
75397 -1	NE SEC 4 TWP 7 RGE 29 W4M BROCKET CPR UNDERPASS ON LOCAL ROAD, 7 KM NE OF PINCHER CREEK (MAUNSELL UNDERPASS)	SOUTHERN REGION LETHBRIDGE MD PINCHER CREEK	Alberta Transportation (AIT) CMA26 LIVINGSTONE-MACLEOD	WG RAILWAY CPR 3:06 C1 6.561	MAJOR BRIDGE	RU 1968 1968	3 20.4	14.6 57.6 -50.0			55.6 77.1 29-01-2024		7.0 5.3 5.4		
75398 -1	SW SEC 5 TWP 31 RGE 4 W5M CREMONIA WATERCOURSE CULVERT ON LOCAL ROAD NEAR CREMONIA	CENTRAL REGION RED DEER CT MOUNTAIN VIEW	MOUNTAIN VIEW COUNTY UNDEFINED CMA RIMBEY-ROCKY MOUNTAIN	MP-SP;MP LOCAL ROAD TRIBUTARY TO LITTLE RED DEER RIVER	BRIDGE CULV	RV 1961	2 1524.0	8.2 20.0			66.7 71.0 17-05-2022		9.1		
75399 -1	NW SEC 28 TWP 36 RGE 25 W4M PINE LAKE CATTLEPASS CULVERT ON PROVINCIAL HIGHWAY 42 NEAR PINE LAKE	CENTRAL REGION RED DEER CT RED DEER	Alberta Transportation (AIT) CMA19 INNISFAIL-SYLVAN LAKE	SPE 42:08 C1 24.680 TRAIL-ANIMAL OVER SP	BRIDGE CULV	SP 1961	1 1813.0	10.8			66.7 61.1 13-11-2024		3.3		
75400 -1	NE SEC 28 TWP 36 RGE 25 W4M PINE LAKE WATERCOURSE CULVERT ON PROVINCIAL HIGHWAY 42 NEAR PINE LAKE	CENTRAL REGION RED DEER CT RED DEER	Alberta Transportation (AIT) CMA19 INNISFAIL-SYLVAN LAKE	SP 42:08 C1 25.916 TRIBUTARY TO GHOSTPINE CREEK	BRIDGE CULV	RV 1961	1 1502.0	10.8 0.0			66.7 54.9 13-11-2024		8.8		
75401 -1	SE SEC 27 TWP 36 RGE 25 W4M PINE LAKE CATTLEPASS CULVERT ON PROVINCIAL HIGHWAY 42 NEAR PINE LAKE	CENTRAL REGION RED DEER CT RED DEER	Alberta Transportation (AIT) CMA19 INNISFAIL-SYLVAN LAKE	SP 42:08 C1 27.238 TRAIL-ANIMAL OVER SP	BRIDGE CULV	SP 1961	1 1813.0	10.8 27.0			44.4 56.6 13-11-2024		2.4		
75402 -1	SE SEC 27 TWP 36 RGE 25 W4M PINE LAKE GHOSTPINE CREEK CULVERT ON PROVINCIAL HIGHWAY 42 NEAR PINE LAKE	CENTRAL REGION RED DEER CT RED DEER	Alberta Transportation (AIT) CMA19 INNISFAIL-SYLVAN LAKE	SP 42:08 C1 27.436 2ND ORDER TRIBUTARY TO GHOSTPINE	BRIDGE CULV	RV 1962	1 2134.0	10.8			55.6 47.4 13-11-2024		7.9		
75403 -1	SW SEC 26 TWP 36 RGE 25 W4M PINE LAKE CATTLEPASS CULVERT ON PROVINCIAL HIGHWAY 42 NEAR PINE LAKE	CENTRAL REGION RED DEER CT RED DEER	Alberta Transportation (AIT) CMA19 INNISFAIL-SYLVAN LAKE	SPE 42:08 C1 27.812 TRAIL-ANIMAL OVER SP	BRIDGE CULV	SP 1961	1 1813.0	12.8			44.4 52.6 13-11-2024		2.4		
75404 -1	SW SEC 25 TWP 36 RGE 25 W4M PINE LAKE CATTLEPASS CULVERT ON PROVINCIAL HIGHWAY 42 NEAR PINE LAKE	CENTRAL REGION RED DEER CT RED DEER	Alberta Transportation (AIT) CMA19 INNISFAIL-SYLVAN LAKE	SPE 42:08 C1 29.690 TRAIL-ANIMAL OVER SP	BRIDGE CULV	SP 1961	1 1813.0	11.4			44.4 54.3 13-11-2024		2.4		
75405 -1	NE SEC 25 TWP 4 RGE 30 W4M TWIN BUTTE CPR OVER HIGHWAY 6 NEAR TWIN BUTTE	SOUTHERN REGION LETHBRIDGE MD PINCHER CREEK	Canadian Pacific Railways CMA26 LIVINGSTONE-MACLEOD	RG, XT RAILWAY CPR 6:04 C1 25.036	MAJOR BRIDGE	RU 1961 1961	8 27.4	59.3 30.0					9.1 6.2 6.0		
75406 -1	SW SEC 15 TWP 45 RGE 24 W4M WETASKIWIN WATERCOURSE CULVERT ON LOCAL ROAD NEAR WETASKIWIN	CENTRAL REGION RED DEER CT WETASKIWIN	COUNTY OF WETASKIWIN NO. UNDEFINED CMA MASKWACIS-WETASKIWIN	FP LOCAL ROAD TRIBUTARY TO WEILLER CREEK (WATERCRS-	BRIDGE CULV	RV 1961	1 1473.0	6.7			66.7 66.2 13-04-2024		1.8		
75407 WR-2	SE SEC 32 TWP 23 RGE 1 W5M Calgary 14th Street Ramp to WB Glenmore Trail (Highway 8) Over Elbow River Causeway in Calgary	SOUTHERN REGION CALGARY CALGARY	CALGARY UNDEFINED CMA CALGARY-ELBOW	NU 14 STREET SW RAMP ELBOW RIVER (WATERCRS-ST)	MAJOR BRIDGE	RV 2006 2006	3 36.0	10.5 98.0	28.0 49.0 62.0						
75407 -3	SE SEC 32 TWP 23 RGE 1 W5M Calgary Glenmore Trail (Highway 8) Over Elbow River Causeway in Calgary	SOUTHERN REGION CALGARY CALGARY	CALGARY UNDEFINED CMA CALGARY-GLENMORE	NU GLENMORE TRAIL SW ELBOW RIVER (WATERCRS-ST)	MAJOR BRIDGE	RV 2008 2008	3 36.0	34.0 92.0	28.0 49.0 62.0						
75408 -1	SE SEC 24 TWP 30 RGE 23 W4M THREE HILLS COULEE BRIDGE ON LOCAL ROAD NEAR THREE HILLS	CENTRAL REGION HANNA CT KNEEHILL	KNEEHILL COUNTY UNDEFINED CMA OLDS-DIDSBURY-THREE	TT LOCAL ROAD TRIBUTARY TO THREEHILLS CREEK	STANDARD BRIDGE	RV 1982 1982	1 8.5	6.3 8.5	28.0 49.0 62.0	50.0 42.2 02-06-2020		3.0			
75409 -1	NE SEC 35 TWP 59 RGE 11 W4M ASHMONT UPPERMANN LK CULVERT ON PROVINCIAL HIGHWAY 28 NEAR ASHMONT	NORTH CENTRAL REGION ATHABASCA CT ST PAUL	Alberta Transportation (AIT) CMA08 ATHABASCA-BARRHEAD-	SPE 28:15 C1 3.723 TRIBUTARY TO WHITEFISH CREEK	BRIDGE CULV	RV 1961	1 3054.0	10.9			44.4 56.0 16-06-2024		5.2		
75410 -1	SW SEC 6 TWP 60 RGE 10 W4M ASHMONT LOWER MANN L CULVERT ON PROVINCIAL HIGHWAY 28A NEAR ASHMONT	NORTH CENTRAL REGION ATHABASCA CT ST PAUL	Alberta Transportation (AIT) CMA08 ATHABASCA-BARRHEAD-	SPE 28:15 C1 6.715 TRIBUTARY TO WHITEFISH CREEK	BRIDGE CULV	RV 1961	1 2123.0	10.9			44.4 53.9 16-06-2024		7.6		
75411 -1	SW SEC 19 TWP 54 RGE 9 W4M BEAUVALLON WATERCOURSE CULVERT ON LOCAL ROAD NEAR BEAUVALLON	CENTRAL REGION VERMILION CT TWO HILLS	COUNTY OF TWO HILLS NO. UNDEFINED CMA FORT SASKATCHEWAN-	FP LOCAL ROAD TRIBUTARY TO SLAWA CREEK (WATERCRS-	BRIDGE CULV	RV 1961	1 1474.0	7.3			77.8 73.8 10-12-2020		2.1		
75412 -1	NW SEC 9 TWP 54 RGE 10 W4M MYRNAM WATERCOURSE CULVERT ON LOCAL ROAD NEAR MYRNAM	CENTRAL REGION VERMILION CT TWO HILLS	COUNTY OF TWO HILLS NO. UNDEFINED CMA FORT SASKATCHEWAN-	MP;MP LOCAL ROAD TRIBUTARY TO VERMILION RIVER	BRIDGE CULV	RV 1983	2 1400.0	7.0			33.3 54.4 10-04-2024		2.1		
75413 -1	SW SEC 30 TWP 55 RGE 12 W4M TWO HILLS WATERCOURSE CULVERT ON LOCAL ROAD NEAR TWO HILLS	CENTRAL REGION VERMILION CT TWO HILLS	COUNTY OF TWO HILLS NO. UNDEFINED CMA FORT SASKATCHEWAN-	MP LOCAL ROAD TRIBUTARY TO NORTH SASKATCHEWAN	BRIDGE CULV	RV 1969	1 1829.0	7.3			77.8 77.8 25-03-2021		2.1		
75414 -1	SW SEC 16 TWP 55 RGE 9 W4M MYRNAM WATERCOURSE CULVERT ON LOCAL ROAD NEAR MYRNAM	CENTRAL REGION VERMILION CT TWO HILLS	COUNTY OF TWO HILLS NO. UNDEFINED CMA FORT SASKATCHEWAN-	MP-SPE-MP LOCAL ROAD TRIBUTARY TO NORTH SASKATCHEWAN	BRIDGE CULV	RV 1961	1 1200.0	7.9			33.3 42.8 11-04-2024		4.6		
75417 -1	SE SEC 5 TWP 73 RGE 19 W5M HIGH PRAIRIE WATERCOURSE CULVERT ON LOCAL ROAD NEAR HIGH PRAIRIE	PEACE REGION PEACE RIVER CT BIG LAKES	BIG LAKES COUNTY UNDEFINED CMA LESSER SLAVE LAKE	SPE LOCAL ROAD TRIBUTARY TO LITTLE SMOKY RIVER	BRIDGE CULV	RV 1961	1 2136.0	7.0			66.7 55.8 11-11-2022		3.0		
75418 -1	SW SEC 26 TWP 52 RGE 11 W4M INNISFREE WATERCOURSE CULVERT ON PROVINCIAL HIGHWAY 870 NEAR INNISFREE	CENTRAL REGION VERMILION CT MINBURN	Alberta Transportation (AIT) CMA14 FORT SASKATCHEWAN-	MP;MP 870:08 C1 16.515 TRIBUTARY TO VERMILION RIVER	BRIDGE CULV	RV 1991	2 1200.0	10.0			44.4 63.2 06-04-2022		2.1		

		Transportation Infrastructure Management System										2025/03/06			
		Bridge Structures Report													
		All 'IN SERVICE' Structures - Sorted By: File Number													
														Page 398 of 772	
BF	Legal Land Location Structure Name Location Description	Region District Municipality	Managed By CMA Constituency	Span Types Located On Located Over	Structure Type	Usage Yr Built Yr Supstr	No. Spans Pipes Max Span Length Max Pipe Dia	Clear Rdwy Nom Length Skew	Single (t) Semi (t) Train (t)	Stru Suff Insp	Rat. % Rat. % Date	Theor VCL On Meas VCL On	Deck Height Theor VCL Over Meas VCL Over		
75419 -1	NE SEC 2 TWP 72 RGE 26 W5M CROOKED CREE HARPER CREEK CULVERT ON LOCAL ROAD NEAR CROOKED CREE	PEACE REGION GRANDE PRAIRIE MD GREENVIEW	M.D. OF GREENVIEW NO. 16 UNDEFINED CMA CENTRAL PEACE-NOTLEY	SPE LOCAL ROAD HARPER CREEK (WATERCRS-ST)	BRIDGE CULV	RV 1962	1 1813.0	5.0			77.8 70.9 28-06-2023		2.7		
75420 W-1	NW SEC 19 TWP 38 RGE 27 W4M RED DEER HIGHWAY 11 OVER HIGHWAY 2 INTERCHANGE, AT W BOUNDARY OF RED DEER	CENTRAL REGION RED DEER CT RED DEER	Alberta Transportation (AIT) CMA19 INNISFAIL-SYLVAN LAKE	FR 11:12 L1 35.184 2:24 L1 33.022, 2:24 R1 33.026	MAJOR BRIDGE	GS 1963 1963	5 24.4	15.3 83.2 -20.0			33.3 39.3 20-07-2024		6.4 5.5 5.4		
75420 ZN1-2	NW SEC 19 TWP 38 RGE 27 W4M Red Deer HIGHWAY 11 OVER HIGHWAY 2 INTERCHANGE, AT W BOUNDARY OF RED DEER	CENTRAL REGION RED DEER CT RED DEER	Alberta Transportation (AIT) CMA19 INNISFAIL-SYLVAN LAKE	2:24 R1 32.598 2:24 R1 32.598	SIGN TRUSS STRU CTURE	1963					55.6 17-10-2023		5.8		
75420 ZS1-3	SW SEC 30 TWP 38 RGE 27 W4M Red Deer HIGHWAY 11 OVER HIGHWAY 2 INTERCHANGE, AT W BOUNDARY OF RED DEER	CENTRAL REGION RED DEER CT RED DEER	Alberta Transportation (AIT) CMA19 INNISFAIL-SYLVAN LAKE	2:24 L1 33.414 2:24 L1 33.414	SIGN TRUSS STRU CTURE	1963					61.1 17-10-2023		6.0		
75420 ZW1-4	SW SEC 30 TWP 38 RGE 27 W4M Red Deer HIGHWAY 11 OVER HIGHWAY 2 INTERCHANGE, AT W BOUNDARY OF RED DEER	CENTRAL REGION RED DEER RED DEER	Alberta Transportation (AIT) UNDEFINED CMA RED DEER-NORTH	11:13 L1 0.082 11:13 L1 0.082	SIGN TRUSS STRU CTURE	1990					83.3 20-07-2024		6.9		
75420 E-5	NW SEC 19 TWP 38 RGE 27 W4M RED DEER HIGHWAY 11 OVER HIGHWAY 2 INTERCHANGE, AT W BOUNDARY OF RED DEER	CENTRAL REGION RED DEER CT RED DEER	Alberta Transportation (AIT) CMA19 INNISFAIL-SYLVAN LAKE	WG 11:12 R1 35.198 2:24 R1 33.007, 2:24 L1 33.003	MAJOR BRIDGE	GS 2002 2002	2 42.0	14.9 84.0 -21.0	28.0 49.0 62.0		77.8 60.7 20-07-2024		8.6		
75420 ZE1-6	NE SEC 24 TWP 38 RGE 28 W4M Red Deer HIGHWAY 11 OVER HIGHWAY 2 INTERCHANGE, AT W BOUNDARY OF RED DEER	CENTRAL REGION RED DEER CT RED DEER	Alberta Transportation (AIT) CMA19 INNISFAIL-SYLVAN LAKE	11:12 R1 34.766 11:12 R1 34.766	SIGN TRUSS STRU CTURE	2002					88.9 20-07-2024		6.9		
75421 -1	NE SEC 15 TWP 40 RGE 27 W4M LACOMBE WHELP BROOK CULVERT ON PROVINCIAL HIGHWAY 2 NEAR LACOMBE	CENTRAL REGION RED DEER CT LACOMBE	Alberta Transportation (AIT) CMA19 LACOMBE-PONOKA	SPE 2:26 R1 15.406, 2:26 L1 15.418 WHELP BROOK (WATERCRS-ST)	BRIDGE CULV	RV 1961	1 2433.0	23.6			33.3 44.1 04-10-2023		11.0		
75422 -1	SW SEC 32 TWP 33 RGE 27 W4M OLDS SPRUCE CREEK BRIDGE ON PROVINCIAL HIGHWAY 791 NEAR OLDS	CENTRAL REGION RED DEER CT MOUNTAIN VIEW	Alberta Transportation (AIT) CMA29 OLDS-DIDSBURY-THREE	HC 791:08 C1 8.143 SPRUCE CREEK (WATERCRS-ST)	STANDARD BRIDGE	RV 1964 1964	1 6.1	9.1 6.1	28.0 49.0 65.5		33.3 52.9 27-01-2022		3.0		
75423 -1	SW SEC 6 TWP 35 RGE 4 W5M CAROLINE SCHRADER CREEK CULVERT ON LOCAL ROAD NEAR CAROLINE	CENTRAL REGION RED DEER CT CLEARWATER	CLEARWATER COUNTY UNDEFINED CMA RIMBEY-ROCKY MOUNTAIN	SP LOCAL ROAD SCHRADER CREEK (WATERCRS-ST)	BRIDGE CULV	RV 1961	1 1500.0	7.0			55.6 59.2 23-08-2024		2.4		
75424 -1	SW SEC 6 TWP 35 RGE 4 W5M CAROLINE SCHRADER CREEK CULVERT ON LOCAL ROAD NEAR CAROLINE	CENTRAL REGION RED DEER CT CLEARWATER	CLEARWATER COUNTY UNDEFINED CMA RIMBEY-ROCKY MOUNTAIN	SP LOCAL ROAD SCHRADER CREEK (WATERCRS-ST)	BRIDGE CULV	RV 1961	1 1524.0	7.9			44.4 43.9 13-07-2022		3.0		
75425 -1	NW SEC 14 TWP 74 RGE 6 W5M SLAVE LAKE LILY CREEK BRIDGE ON LOCAL ROAD NEAR SLAVE LAKE	NORTH CENTRAL REGION ATHABASCA MD LESSER SLAVE RVR	Alberta Transportation (AIT) UNDEFINED CMA LESSER SLAVE LAKE	SSB LOCAL ROAD LILY CREEK (WATERCRS-ST)	MAJOR BRIDGE	RV 1994 2024	1 21.0	4.0 21.0			44.4 48.4 17-09-2024		3.7		
75426 -1	SW SEC 19 TWP 58 RGE 1 W5M HIGHRIDGE WATERCOURSE CULVERT ON PROVINCIAL HIGHWAY 777 NEAR HIGHRIDGE	NORTH CENTRAL REGION ATHABASCA CT BARRHEAD	Alberta Transportation (AIT) CMA10 ATHABASCA-BARRHEAD-	FP 777:03 C1 8.719 TRIBUTARY TO NEWTON CREEK	BRIDGE CULV	RV 1961	1 1474.0	7.8			33.3 42.8 27-08-2024		2.1		
75427 -1	NW SEC 12 TWP 34 RGE 27 W4M OLDS WATERCOURSE CULVERT ON LOCAL ROAD NEAR OLDS	CENTRAL REGION RED DEER CT RED DEER	RED DEER COUNTY UNDEFINED CMA INNISFAIL-SYLVAN LAKE	MP LOCAL ROAD TRIBUTARY TO KNEEHILLS CREEK	BRIDGE CULV	RV 1997	1 2400.0	8.0			44.4 58.8 26-01-2024		6.3		
75428 -1	SW SEC 9 TWP 41 RGE 26 W4M LACOMBE WOLF CREEK CULVERT ON HIGHWAY 2, 2 KM N OF LACOMBE	CENTRAL REGION RED DEER CT LACOMBE	Alberta Transportation (AIT) CMA19 LACOMBE-PONOKA	BP 2:26 R1 26.150, 2:26 L1 26.173 WOLF CREEK (WATERCRS-ST)	BRIDGE CULV	RV 1961	1 2133.0	25.8			44.4 52.0 04-10-2023		3.7		
75429 -2	SE SEC 24 TWP 53 RGE 10 W5M GRANADA WATERCOURSE CULVERT ON LOCAL ROAD NEAR GRANADA	NORTH CENTRAL REGION EDSON CT YELLOWHEAD	YELLOWHEAD COUNTY UNDEFINED CMA WEST YELLOWHEAD	MP:MP LOCAL ROAD TRIBUTARY TO LOBSTICK RIVER	BRIDGE CULV	RV 2013	2 900.0	7.0			55.6 51.8 10-04-2024				
75430 -1	SW SEC 25 TWP 52 RGE 8 W5M EVANSBURG WATERCOURSE CULVERT ON LOCAL ROAD NEAR EVANSBURG	NORTH CENTRAL REGION EDSON CT YELLOWHEAD	YELLOWHEAD COUNTY UNDEFINED CMA WEST YELLOWHEAD	MP:MP LOCAL ROAD TRIBUTARY TO PEMBINA RIVER (WATERCRS-	BRIDGE CULV	RV 1994	2 1800.0	6.3			77.8 66.9 24-01-2022		2.7		
75431 -1	NW SEC 36 TWP 40 RGE 27 W4M LACOMBE WHELP BROOK CULVERT ON HIGHWAY 2, AT NW BOUNDARY OF LACOMBE	CENTRAL REGION RED DEER CT LACOMBE	Alberta Transportation (AIT) CMA19 LACOMBE-PONOKA	BP 2:26 R1 20.482, 2:26 L1 20.493 WHELP BROOK (WATERCRS-ST)	BRIDGE CULV	RV 1961	1 2133.0	22.5			77.8 68.5 04-10-2023		4.9		
75432 -1	SE SEC 32 TWP 56 RGE 16 W5M EDSON TROUT CREEK BRIDGE ON LOCAL ROAD NEAR EDSON	NORTH CENTRAL REGION EDSON CT YELLOWHEAD	YELLOWHEAD COUNTY UNDEFINED CMA WEST YELLOWHEAD	SC LOCAL ROAD TRIBUTARY TO MCLEOD RIVER (WATERCRS-	STANDARD BRIDGE	RV 1994 1994	1 6.1	8.0 6.1	28.0 49.0 62.0		66.7 68.3 16-08-2024		3.0		
75433 -1	NE SEC 15 TWP 50 RGE 27 W5M ENTRANCE SCOVIL CREEK BRIDGE ON LOCAL ROAD NEAR ENTRANCE	NORTH CENTRAL REGION EDSON CT YELLOWHEAD	YELLOWHEAD COUNTY UNDEFINED CMA WEST YELLOWHEAD	PG LOCAL ROAD TRIBUTARY TO ATHABASCA RIVER	STANDARD BRIDGE	RV 1968 1968	1 8.5	8.2 8.5	28.0 49.0 62.0		61.1 62.8 02-05-2024		3.0		
75434 -1	SE SEC 2 TWP 53 RGE 14 W4M VEGREVILLE WATERCOURSE CULVERT ON PROVINCIAL HIGHWAY 631 NEAR VEGREVILLE	CENTRAL REGION VERMILION CT MINBURN	Alberta Transportation (AIT) CMA14 FORT SASKATCHEWAN-	MP 631:02 C1 16.296 TRIBUTARY TO VERMILION RIVER	BRIDGE CULV	RV 1985	1 2200.0	9.2			66.7 62.9 03-05-2021		5.1		


		Transportation Infrastructure Management System										2025/03/06			
		Bridge Structures Report													
		All 'IN SERVICE' Structures - Sorted By: File Number													
														Page 399 of 772	
BF	Legal Land Location Structure Name Location Description	Region District Municipality	Managed By CMA Constituency	Span Types Located On Located Over	Structure Type	Usage Yr Built Yr Supstr	No. Spans Pipes Max Span Length Max Pipe Dia	Clear Rdwy Nom Length Skew	Single (t) Semi (t) Train (t)	Stru Suff Insp	Rat. % Rat. % Date	Theor VCL On Meas VCL On	Deck Height Theor VCL Over Meas VCL Over		
75435 -1	SE SEC 6 TWP 41 RGE 26 W4M LACOMBE LOCAL ROAD CULVERT ON HWY 2, 9 KM N OF LACOMBE	CENTRAL REGION RED DEER CT LACOMBE	Alberta Transportation (AIT) CMA19 LACOMBE-PONOKA	BP-BP 2:26 L1 22.812, 2:26 R1 22.788 MUNICIPAL	BRIDGE CULV	GF 1961	1 5182.0	31.6			55.6 60.0 04-10-2023		9.1 4.1 4.3		
75436 -1	SE SEC 35 TWP 63 RGE 14 W4M KIKINO WATERCOURSE CULVERT ON PROVINCIAL HIGHWAY 36 NEAR KIKINO	NORTH CENTRAL REGION ATHABASCA KIKINO METIS	Alberta Transportation (AIT) CMA08 FORT MCMURRAY-LAC LA	SPE 36:26 C1 41.499 TRIBUTARY TO AMISK RIVER (WATERCRS-ST)	BRIDGE CULV	RV 1961	1 1815.0	12.1			44.4 54.2 17-06-2024		6.3		
75437 -1	SW SEC 5 TWP 61 RGE 24 W4M NESTOW CATTLEPASS CULVERT ON PROVINCIAL HIGHWAY 2 NEAR NESTOW	NORTH CENTRAL REGION ATHABASCA CT WESTLOCK	Alberta Transportation (AIT) CMA10 ATHABASCA-BARRHEAD-	SPE 2:38 C1 13.999 TRAIL-ANIMAL OVER SP	BRIDGE CULV	SP 1961	1 1813.0	10.5			44.4 53.2 15-11-2023		2.1		
75438 -1	NW SEC 2 TWP 66 RGE 10 W5M SWAN HILLS MORSE RIVER CULVERT ON HIGHWAY 32, AT S BOUNDARY OF SWAN HILLS	PEACE REGION PEACE RIVER CT BIG LAKES	Alberta Transportation (AIT) CMA06 ATHABASCA-BARRHEAD-	SP 32:12 C1 66.225 MORSE RIVER (WATERCRS-ST)	BRIDGE CULV	RV 1980	1 3360.0	9.1			33.3 46.5 10-10-2023		5.5		
75439 -1	SW SEC 10 TWP 6 RGE 22 W4M MAGRATH WATERCOURSE CULVERT ON LOCAL ROAD NEAR MAGRATH	SOUTHERN REGION LETHBRIDGE CT CARDSTON	CARDSTON COUNTY UNDEFINED CMA CARDSTON-SIKSIKA	RPP LOCAL ROAD DRY COULEE (WATERCRS-ST)	BRIDGE CULV	RV 1984	1 2283.0	8.0			44.4 62.5 14-10-2020		3.4		
75440 -1	SE SEC 14 TWP 35 RGE 6 W4M CONSORT CATTLEPASS CULVERT ON PROVINCIAL HIGHWAY 12 NEAR CONSORT	CENTRAL REGION HANNA SPECIAL AREA 4	Alberta Transportation (AIT) CMA22 DRUMHELLER-STETTLER	SP 12:20 C1 1.334 TRAIL-ANIMAL OVER SP	BRIDGE CULV	SP 1961	1 1800.0	11.3			55.6 59.3 13-09-2024		4.0		
75441 -1	NW SEC 4 TWP 49 RGE 15 W4M HOLDEN WATERCOURSE BRIDGE ON LOCAL ROAD NEAR HOLDEN	CENTRAL REGION VERMILION CT BEAVER	BEAVER COUNTY UNDEFINED CMA CAMROSE	HH LOCAL ROAD TRIBUTARY TO VERMILION RIVER	STANDARD BRIDGE	RV 1961 1961	1 6.1	7.3 6.1	28.0 49.0 62.5	44.4 58.7 11-07-2022			2.7		
75442 -1	SE SEC 16 TWP 2 RGE 4 W4M ONEFOUR WATERCOURSE CULVERT ON LOCAL ROAD NEAR ONEFOUR	SOUTHERN REGION LETHBRIDGE CT CYPRESS	CYPRESS COUNTY UNDEFINED CMA CYPRESS-MEDICINE HAT	RPP LOCAL ROAD LINDSAY COULEE (WATERCRS-ST)	BRIDGE CULV	RV 1961	1 1843.0	8.9			77.8 71.1 19-09-2023		2.4		
75443 -1	SW SEC 3 TWP 16 RGE 1 W4M SCHULER WATERCOURSE CULVERT ON LOCAL ROAD NEAR SCHULER	SOUTHERN REGION LETHBRIDGE CT CYPRESS	CYPRESS COUNTY UNDEFINED CMA BROOKS-MEDICINE HAT	MP LOCAL ROAD UNNAMED STREAM (WATERCRS-ST)	BRIDGE CULV	RV 1961	1 1525.0	8.5			66.7 70.0 04-07-2022		3.0		
75444 -2	SE SEC 4 TWP 16 RGE 1 W4M SCHULER WATERCOURSE CULVERT ON LOCAL ROAD, 6 KM SE OF SCHULER	SOUTHERN REGION LETHBRIDGE CT CYPRESS	CYPRESS COUNTY UNDEFINED CMA BROOKS-MEDICINE HAT	MP LOCAL ROAD WATERCOURSE (WATERCRS-NI)	BRIDGE CULV	RV 2022	1 1600.0	8.0			100.0 95.6 04-07-2022				
75445 -1	SW SEC 3 TWP 96 RGE 21 W5M HOTCHKISS WATERCOURSE CULVERT ON PROVINCIAL HIGHWAY 692 NEAR HOTCHKISS	PEACE REGION PEACE RIVER CT NORTHERN LIGHTS	Alberta Transportation (AIT) CMA04 PEACE RIVER	SP 692:02 C1 19.273 TRIBUTARY TO NOTIKEWIN RIVER	BRIDGE CULV	RV 1984	1 4300.0	8.9			66.7 72.9 03-12-2022		6.0		
75446 -1	SE SEC 15 TWP 95 RGE 21 W5M HOTCHKISS 2ND ORDER TRIBUTARY TO NOTIKEWIN RIVER CULVERT ON LOCAL ROAD, 32 KM NE OF	PEACE REGION PEACE RIVER CT NORTHERN LIGHTS	COUNTY OF NORTHERN UNDEFINED CMA PEACE RIVER	MP LOCAL ROAD 2ND ORDER TRIBUTARY TO NOTIKEWIN	BRIDGE CULV	RV 2000	1 3000.0	8.0			33.3 51.0 11-11-2021		5.0		
75447 -1	NW SEC 32 TWP 63 RGE 10 W5M WHITECOURT JUDY CREEK CULVERT ON LOCAL ROAD NEAR WHITECOURT	NORTH CENTRAL REGION EDSON CT WOODLANDS	WOODLANDS COUNTY UNDEFINED CMA ATHABASCA-BARRHEAD-	MP LOCAL ROAD TRIBUTARY TO JUDY CREEK (WATERCRS-ST)	BRIDGE CULV	RV 1910	1 2400.0	7.1			77.8 73.6 19-08-2022		5.0		
75448 -1	SW SEC 22 TWP 25 RGE 15 W4M FINNEGAN GALARNEAU CREEK CULVERT ON LOCAL ROAD NEAR FINNEGAN	CENTRAL REGION HANNA SPECIAL AREA 2	Municipal Services Branch UNDEFINED CMA DRUMHELLER-STETTLER	MP-SPE-MP LOCAL ROAD GALARNEAU CREEK (WATERCRS-ST)	BRIDGE CULV	RV 1961	1 2435.0	9.0			66.7 72.6 30-07-2024		5.5		
75449 -1	NE SEC 13 TWP 44 RGE 7 W5M ALDER FLATS CRANBERRY CREEK CULVERT ON HIGHWAY 22, 21 KM NE OF ALDER FLATS	CENTRAL REGION RED DEER CT CLEARWATER	Alberta Transportation (AIT) CMA18 RIMBEY-ROCKY MOUNTAIN	SPE 22:26 C1 11.989 CRANBERRY CREEK (WATERCRS-ST)	BRIDGE CULV	RV 1982	1 3995.0	11.0			66.7 64.5 17-02-2023		8.4		
75450 -2	NE SEC 1 TWP 45 RGE 7 W5M ALDER FLATS HORSESHOE CREEK CULVERT ON LOCAL ROAD, 15 KM SE OF ALDER FLATS	CENTRAL REGION RED DEER CT WETASKIWIN	COUNTY OF WETASKIWIN NO. UNDEFINED CMA RIMBEY-ROCKY MOUNTAIN	SP LOCAL ROAD HORSESHOE CREEK (WATERCRS-ST)	BRIDGE CULV	RV 2020	1 3670.0	8.0			100.0 98.7 18-11-2020				
75451 -2	NW SEC 25 TWP 43 RGE 4 W5M BLUFFTON WATERCOURSE CULVERT ON LOCAL ROAD, 16 KM W OF BLUFFTON	CENTRAL REGION RED DEER CT PONOKA	PONOKA COUNTY UNDEFINED CMA RIMBEY-ROCKY MOUNTAIN	MP LOCAL ROAD 2ND ORDER TRIBUTARY TO ANDERSON	BRIDGE CULV	RV 2019	1 1800.0	7.3			100.0 89.9 24-04-2024				
75453 -1	NW SEC 7 TWP 62 RGE 3 W4M ARDMORE WATERCOURSE BRIDGE ON LOCAL ROAD NEAR ARDMORE	NORTH CENTRAL REGION ATHABASCA MD BONNYVILLE	M.D. OF BONNYVILLE NO. 87 UNDEFINED CMA BONNYVILLE-COLD LAKE-ST.	HC LOCAL ROAD TRIBUTARY TO MURIEL CREEK (WATERCRS-	STANDARD BRIDGE	RV 1962 1962	1 6.1	6.4 6.1	28.0 49.0 65.5	55.6 53.3 02-07-2019			1.8		
75456 -1	SW SEC 6 TWP 62 RGE 4 W4M FORT KENT WATERCOURSE BRIDGE ON LOCAL ROAD NEAR FORT KENT	NORTH CENTRAL REGION ATHABASCA MD BONNYVILLE	M.D. OF BONNYVILLE NO. 87 UNDEFINED CMA BONNYVILLE-COLD LAKE-ST.	HC LOCAL ROAD TRIBUTARY TO MURIEL CREEK (WATERCRS-	STANDARD BRIDGE	RV 1963 1963	1 6.1	6.4 6.1	28.0 49.0 65.5	61.1 70.6 21-10-2021			2.4		
75457 -1	NE SEC 17 TWP 25 RGE 2 W4M ACADIA VALLEY KENNEDY COULEE CULVERT ON LOCAL ROAD, 5 KM SW OF ACADIA VALLEY	CENTRAL REGION HANNA MD ACADIA	M.D. OF ACADIA NO. 34 UNDEFINED CMA DRUMHELLER-STETTLER	MP;MP LOCAL ROAD KENNEDY COULEE (WATERCRS-ST)	BRIDGE CULV	RV 1992	2 2000.0	9.0			88.9 77.9 01-06-2023		2.7		
75458 -1	SW SEC 16 TWP 50 RGE 27 W4M CALMAR WATERCOURSE CULVERT ON LOCAL ROAD NEAR CALMAR	NORTH CENTRAL REGION STONY PLAIN CT LEDUC	LEDUC COUNTY UNDEFINED CMA DRAYTON VALLEY-DEVON	MP;MP LOCAL ROAD CUTBANK CREEK (WATERCRS-ST)	BRIDGE CULV	RV 1999	2 1800.0	9.0			44.4 51.6 21-10-2022		3.5		


		<div>Transportation Infrastructure Management System</div> <div>Bridge Structures Report</div> <div>All 'IN SERVICE' Structures - Sorted By: File Number</div>										2025/03/06	
												Page 400 of 772	
BF	Legal Land Location Structure Name Location Description	Region District Municipality	Managed By CMA Constituency	Span Types Located On Located Over	Structure Type	Usage Yr Built Yr Supstr	No. Spans Pipes Max Span Length Max Pipe Dia	Clear Rdwy Nom Length Skew	Single (t) Semi (t) Train (t)	Stru Suff Insp	Rat. % Rat. % Date	Theor VCL On Meas VCL On	Deck Height Theor VCL Over Meas VCL Over
75459 -1	SW SEC 15 TWP 20 RGE 21 W4M MILO WATERCOURSE CULVERT ON LOCAL ROAD NEAR MILO	SOUTHERN REGION LETHBRIDGE CT VULCAN	VULCAN COUNTY UNDEFINED CMA CARDSTON-SIKSIKA	MP LOCAL ROAD 2ND ORDER TRIBUTARY TO BOW RIVER	BRIDGE CULV	RV 1988	1 1800.0	8.4			77.8 73.1 18-11-2022		3.6
75460 -1	NW SEC 17 TWP 64 RGE 20 W4M ELLSMOTT CACHE CREEK BRIDGE ON LOCAL ROAD NEAR ELLSMOTT	NORTH CENTRAL REGION ATHABASCA CT ATHABASCA	ATHABASCA COUNTY UNDEFINED CMA ATHABASCA-BARRHEAD-	HH LOCAL ROAD TRIBUTARY TO FLAT CREEK (WATERCRS-ST)	STANDARD BRIDGE	RV 1961 1961	1 6.1	6.4 6.1 30.0	28.0 49.0 62.5		50.0 53.7 22-09-2023		2.7
75461 -1	NW SEC 2 TWP 10 RGE 1 W5M COWLEY WATERCOURSE CULVERT ON LOCAL ROAD NEAR COWLEY	SOUTHERN REGION LETHBRIDGE MD PINCHER CREEK	M.D. OF PINCHER CREEK NO. UNDEFINED CMA LIVINGSTONE-MACLEOD	SPE LOCAL ROAD JIM CREEK (WATERCRS-ST)	BRIDGE CULV	RV 1961	1 2136.0	7.0			77.8 63.9 17-05-2024		4.0
75462 -1	NW SEC 2 TWP 10 RGE 1 W5M COWLEY JIM CREEK CULVERT ON LOCAL ROAD NEAR COWLEY	SOUTHERN REGION LETHBRIDGE MD PINCHER CREEK	M.D. OF PINCHER CREEK NO. UNDEFINED CMA LIVINGSTONE-MACLEOD	MP LOCAL ROAD WEBBER CK (WATERCRS-ST)	BRIDGE CULV	RV 1961	1 1500.0	7.5			66.7 58.9 17-05-2024		3.0
75463 -1	SW SEC 2 TWP 50 RGE 5 W5M LINDALE WATERCOURSE CULVERT ON LOCAL ROAD NEAR LINDALE	NORTH CENTRAL REGION STONY PLAIN CT BRAZEAU	BRAZEAU COUNTY UNDEFINED CMA DRAYTON VALLEY-DEVON	SP LOCAL ROAD TRIBUTARY TO NORTH SASKATCHEWAN	BRIDGE CULV	RV 1962	1 2430.0	9.0 -22.0			22.2 40.0 10-10-2024		5.2
75464 -1	SE SEC 36 TWP 20 RGE 15 W4M DUCHESS CATTLEPASS CULVERT ON PROVINCIAL HIGHWAY 36 NEAR DUCHESS	SOUTHERN REGION LETHBRIDGE CT NEWELL	Alberta Transportation (AIT) CMA23 BROOKS-MEDICINE HAT	SPE 36:08 C1 10.854 TRAIL-ANIMAL OVER SP	BRIDGE CULV	SP 1961	1 1828.0	11.3			66.7 68.5 11-03-2024		2.1
75465 -1	SE SEC 24 TWP 55 RGE 10 W4M BEAUVALLON WATERCOURSE BRIDGE ON LOCAL ROAD NEAR BEAUVALLON	NORTH CENTRAL REGION ATHABASCA CT ST PAUL	COUNTY OF ST. PAUL NO. 19 UNDEFINED CMA BONNYVILLE-COLD LAKE-ST.	PG LOCAL ROAD TRIBUTARY TO NORTH SASKATCHEWAN	STANDARD BRIDGE	RV 1960 1960	1 6.1	7.3 6.1	28.0 49.0 62.0		44.4 50.0 01-10-2020		4.0
75466 -1	SW SEC 18 TWP 56 RGE 7 W4M ELK POINT SILER CREEK BRIDGE ON LOCAL ROAD NEAR ELK POINT	NORTH CENTRAL REGION ATHABASCA CT ST PAUL	COUNTY OF ST. PAUL NO. 19 UNDEFINED CMA BONNYVILLE-COLD LAKE-ST.	HH LOCAL ROAD SILER CREEK (WATERCRS-ST)	STANDARD BRIDGE	RV 1961 1961	1 6.1	7.3 6.1	28.0 49.0 62.5		38.9 51.9 22-11-2023		2.4
75468 -1	NW SEC 32 TWP 57 RGE 2 W5M DUNSTABLE WATERCOURSE CULVERT ON LOCAL ROAD NEAR DUNSTABLE	NORTH CENTRAL REGION ATHABASCA CT BARRHEAD	COUNTY OF BARRHEAD NO. UNDEFINED CMA ATHABASCA-BARRHEAD-	MP LOCAL ROAD TRIBUTARY TO MACDONALD CREEK	BRIDGE CULV	RV 1975	1 1800.0	7.3			33.3 52.0 20-09-2024		2.4
75469 -1	SE SEC 25 TWP 59 RGE 27 W4M WESTLOCK WATERCOURSE CULVERT ON LOCAL ROAD NEAR WESTLOCREEK	NORTH CENTRAL REGION ATHABASCA CT WESTLOCK	WESTLOCK COUNTY UNDEFINED CMA ATHABASCA-BARRHEAD-	RPP LOCAL ROAD TRIBUTARY TO WABASH CREEK (WATERCRS-	BRIDGE CULV	RV 1961	1 1778.0	6.2 45.0			55.6 65.6 04-09-2020		1.8
75470 -1	SW SEC 13 TWP 60 RGE 26 W4M WESTLOCK WATERCOURSE CULVERT ON LOCAL ROAD NEAR WESTLOCREEK	NORTH CENTRAL REGION ATHABASCA CT WESTLOCK	WESTLOCK COUNTY UNDEFINED CMA ATHABASCA-BARRHEAD-	RPP LOCAL ROAD TRIBUTARY TO WABASH CREEK (WATERCRS-	BRIDGE CULV	RV 1961	1 1841.0	7.3			66.7 70.2 20-07-2021		2.1
75471 -1	NE SEC 21 TWP 101 RGE 24 W5M KEG RIVER KEG RIVER BRIDGE ON LOCAL ROAD, 20 KM NW OF KEG RIVER	PEACE REGION PEACE RIVER CT NORTHERN LIGHTS	COUNTY OF NORTHERN UNDEFINED CMA PEACE RIVER	PT LOCAL ROAD KEG RIVER (WATERCRS-ST)	MAJOR BRIDGE	RV 1980 1944	1 24.4	7.9 24.4	28.7 42.9 56.3		44.4 54.2 09-02-2022		8.0
75472 -2	SE SEC 30 TWP 21 RGE 15 W4M ROSEMARY EID IRRIGATION CANAL BRIDGE ON LOCAL ROAD NEAR ROSEMARY	SOUTHERN REGION LETHBRIDGE CT NEWELL	COUNTY OF NEWELL UNDEFINED CMA BROOKS-MEDICINE HAT	MP LOCAL ROAD EID - IRRIGATION C (WATERCRS-IC)	BRIDGE CULV	IC 2011	1 3300.0	9.0 15.0			88.9 87.7 08-12-2021		
75474 -1	NW SEC 3 TWP 52 RGE 4 W5M HIGHVALE WATERCOURSE CULVERT ON PRIVATE ROAD AT HIGHVALE MINE	NORTH CENTRAL REGION STONY PLAIN CT PARKLAND	Unknown Private Organization or UNDEFINED CMA LAC STE. ANNE-PARKLAND	FP LOCAL ROAD TRIBUTARY TO WABAMUN CREEK	BRIDGE CULV	RV 1956	1 1500.0	7.3					1.8
75477 -1	SW SEC 30 TWP 46 RGE 23 W4M WETASKIWIN WATERCOURSE CULVERT ON LOCAL ROAD NEAR WETASKIWIN	CENTRAL REGION RED DEER WETASKIWIN	COUNTY OF WETASKIWIN NO. UNDEFINED CMA MASKWACIS-WETASKIWIN	RPP;MP LOCAL ROAD TRIBUTARY TO WEILLER CREEK (WATERCRS-	BRIDGE CULV	RV 1961	2 1775.0	7.9 30.0			22.2 35.5 29-10-2024		2.1
75478 -1	SW SEC 15 TWP 64 RGE 10 W5M WHITECOURT JUDY CREEK CULVERT ON HIGHWAY 32, 18 KM S OF SWAN HILLS	PEACE REGION PEACE RIVER CT BIG LAKES	Alberta Transportation (AIT) CMA06 ATHABASCA-BARRHEAD-	SP 32:12 C1 48.269 JUDY CREEK (WATERCRS-ST)	BRIDGE CULV	RV 1981	1 4300.0	9.2			66.7 59.9 10-10-2023		7.6
75480 -1	NW SEC 30 TWP 2 RGE 23 W4M WOOLFORD PINEPOUND CREEK CULVERT ON PROVINCIAL HIGHWAY 820 NEAR WOOLFORD	SOUTHERN REGION LETHBRIDGE CT CARDSTON	Alberta Transportation (AIT) CMA25 CARDSTON-SIKSIKA	MP 820:02 C1 14.080 2ND ORDER TRIBUTARY TO PINEPOUND	BRIDGE CULV	RV 1992	1 2200.0	12.0 5.0			88.9 78.5 10-01-2023		6.9
75481 -1	SW SEC 23 TWP 9 RGE 1 W5M COWLEY WATERCOURSE CULVERT ON LOCAL ROAD NEAR COWLEY	SOUTHERN REGION LETHBRIDGE MD PINCHER CREEK	M.D. OF PINCHER CREEK NO. UNDEFINED CMA LIVINGSTONE-MACLEOD	MP LOCAL ROAD TRIBUTARY TO OLIN CK (WATERCRS-ST)	BRIDGE CULV	RV 1961	1 1525.0	6.0 30.0			33.3 51.1 18-08-2020		3.4
75482 -1	SW SEC 13 TWP 10 RGE 1 W5M LUNDBRECK HEATH CREEK CULVERT ON LOCAL ROAD NEAR LUNDBRECREEK	SOUTHERN REGION LETHBRIDGE MD PINCHER CREEK	M.D. OF PINCHER CREEK NO. UNDEFINED CMA LIVINGSTONE-MACLEOD	RPP LOCAL ROAD HEATH CREEK (WATERCRS-ST)	BRIDGE CULV	RV 1953	1 1690.0	5.5			66.7 66.2 17-05-2024		2.1
75483 -1	SW SEC 13 TWP 10 RGE 1 W5M LUNDBRECK HEATH CREEK CULVERT ON LOCAL ROAD NEAR LUNDBRECREEK	SOUTHERN REGION LETHBRIDGE MD PINCHER CREEK	M.D. OF PINCHER CREEK NO. UNDEFINED CMA LIVINGSTONE-MACLEOD	RPP LOCAL ROAD HEATH CREEK (WATERCRS-ST)	BRIDGE CULV	RV 1964	1 1842.0	6.0			55.6 59.0 17-08-2020		2.1
75484 -2	NW SEC 8 TWP 36 RGE 5 W5M CAROLINE STAUFFER CREEK CULVERT ON LOCAL ROAD, 5 KM SE OF CAROLINE	CENTRAL REGION RED DEER CT CLEARWATER	CLEARWATER COUNTY UNDEFINED CMA RIMBEY-ROCKY MOUNTAIN	MP LOCAL ROAD TRIBUTARY TO RAVEN RIVER (WATERCRS-	BRIDGE CULV	RV 2016	1 1500.0	6.0 0.0			77.8 70.1 07-10-2021		


Transportation Infrastructure Management System
Bridge Structures Report


All 'IN SERVICE' Structures - Sorted By: File Number


BF	Legal Land Location Structure Name Location Description	Region District Municipality	Managed By CMA Constituency	Span Types Located On Located Over	Structure Type	Usage Yr Built Yr Supstr	No. Spans Pipes Max Span Length Max Pipe Dia	Clear Rdwy Nom Length Skew	Single (t) Semi (t) Train (t)	Stru Suff Insp	Rat. % Rat. % Date	Theor VCL On Meas VCL On	Deck Height Theor VCL Over Meas VCL Over
75485 -1	SW SEC 3 TWP 9 RGE 21 W4M LETHBRIDGE SMR IRRIGATION CANAL BRIDGE ON PROVINCIAL HIGHWAY 512 NEAR LETHBRIDGE	SOUTHERN REGION LETHBRIDGE CT LETHBRIDGE	Alberta Transportation (AIT) CMA25 TABER-WARNER	VS 512:02 C1 0.499 SMR - IRRIGATION C (WATERCRS-IC)	STANDARD BRIDGE	IC 1977 1977	1 9.1	10.1 9.1 -30.0	28.0 49.0 62.0		50.0 59.8 29-01-2025		2.1
75486 -1	SE SEC 10 TWP 63 RGE 14 W4M KIKINO WHITEFISH CREEK CULVERT ON HIGHWAY 36, 5 KM SE OF KIKINO	NORTH CENTRAL REGION ATHABASCA KIKINO METIS	Alberta Transportation (AIT) CMA08 FORT MCMURRAY-LAC LA	RPE 36:26 C1 34.619 WHITEFISH CREEK (WATERCRS-ST)	BRIDGE CULV	RV 1989	1 4910.0	12.1 -5.0			77.8 70.4 17-06-2024		7.1
75487 -1	NW SEC 25 TWP 84 RGE 24 W5M GRIMSHAW CARDINAL CREEK BRIDGE ON PROVINCIAL HIGHWAY 35 NEAR GRIMSHAW	PEACE REGION PEACE RIVER CT NORTHERN LIGHTS	Alberta Transportation (AIT) CMA04 PEACE RIVER	SC 35:04 C1 10.373 CARDINAL CREEK (WATERCRS-ST)	STANDARD BRIDGE	RV 1963 1994	1 6.1	12.8 6.1	28.0 49.0 62.0		38.9 47.7 15-02-2024		3.4
75488 -1	SE SEC 15 TWP 56 RGE 14 W4M WILLINGDON WATERCOURSE CULVERT ON LOCAL ROAD NEAR WILLINGDON	CENTRAL REGION VERMILION CT TWO HILLS	COUNTY OF TWO HILLS NO. UNDEFINED CMA FORT SASKATCHEWAN-	MP;MP LOCAL ROAD 2ND ORDER TRIBUTARY TO VERMILION	BRIDGE CULV	RV 1973	2 1200.0	8.5			22.2 33.0 05-10-2023		9.1
75489 -1	SE SEC 5 TWP 20 RGE 27 W4M MAZEPPA WATERCOURSE CULVERT ON LOCAL ROAD NEAR MAZEPPA	SOUTHERN REGION CALGARY CT FOOTHILLS	FOOTHILLS COUNTY UNDEFINED CMA LIVINGSTONE-MACLEOD	MP LOCAL ROAD 3RD ORDER TRIBUTARY TO FRANK LAKE	BRIDGE CULV	RV 1995	1 2400.0	8.6 25.0			88.9 79.7 10-02-2016		3.3
75490 -1	SW SEC 31 TWP 20 RGE 3 W5M MILLARVILLE WATERCOURSE CULVERT ON LOCAL ROAD NEAR MILLARVILLE	SOUTHERN REGION CALGARY CT FOOTHILLS	FOOTHILLS COUNTY UNDEFINED CMA HIGHWOOD	MP LOCAL ROAD TRIBUTARY TO THREEPOINT CREEK	BRIDGE CULV	RV 1961	1 1524.0	7.2 -30.0			44.4 54.4 09-08-2022		2.1
75491 -1	NW SEC 33 TWP 40 RGE 9 W4M HUGHENDEN BATTLE RIVER BRIDGE ON LOCAL ROAD, 20 KM SE OF HUGHENDEN	CENTRAL REGION VERMILION CT FLAGSTAFF	FLAGSTAFF COUNTY UNDEFINED CMA CAMROSE	RB LOCAL ROAD BATTLE RIVER (WATERCRS-ST)	MAJOR BRIDGE	RV 1962 1962	3 24.4	7.9 63.4 -15.0	54.2 57.9 71.5		55.6 61.7 02-10-2024		10.4
75492 -1	SW SEC 11 TWP 26 RGE 24 W4M ROCKYFORD WID IRRIGATION CANAL CULVERT ON PROVINCIAL HIGHWAY 21 NEAR ROCKYFORD	SOUTHERN REGION CALGARY CT WHEATLAND	Alberta Transportation (AIT) CMA29 OLDS-DIDSBURY-THREE	MP 21:12 C1 18.680 WID - IRRIGATION C (WATERCRS-IC)	BRIDGE CULV	IC 1990	1 2200.0	11.0 -36.0			77.8 73.4 21-10-2024		3.2
75493 -2	SE SEC 27 TWP 25 RGE 24 W4M STRATHMORE WATERCOURSE CULVERT ON HWY 21, 23 KM NE OF STRATHMORE	SOUTHERN REGION CALGARY CT WHEATLAND	Alberta Transportation (AIT) CMA30 OLDS-DIDSBURY-THREE	SSP 21:12 C1 13.106 TRIBUTARY TO SERVICEBERRY CREEK	BRIDGE CULV	RV 2019	1 1829.0	10.8 -45.0			100.0 93.3 21-10-2024		
75494 -1	NE SEC 15 TWP 25 RGE 24 W4M ROCKYFORD WID IRRIGATION CANAL CULVERT ON PROVINCIAL HIGHWAY 21 NEAR ROCKYFORD	SOUTHERN REGION CALGARY CT WHEATLAND	Alberta Transportation (AIT) CMA30 OLDS-DIDSBURY-THREE	MP 21:12 C1 11.001 WID - IRRIGATION C (WATERCRS-IC)	BRIDGE CULV	IC 1964	1 1800.0	11.0 -45.0			33.3 36.4 21-10-2024		4.6
75495 -1	NW SEC 35 TWP 24 RGE 24 W4M STRATHMORE WID IRRIGATION CANAL CULVERT ON PROVINCIAL HIGHWAY 21 NEAR STRATHMORE	SOUTHERN REGION CALGARY CT WHEATLAND	Alberta Transportation (AIT) CMA30 OLDS-DIDSBURY-THREE	MP;MP 21:12 C1 5.899 WID - IRRIGATION C (WATERCRS-IC)	BRIDGE CULV	IC 1960	2 1370.0	11.2 -30.0			33.3 37.7 21-10-2024		2.1
75496 -1	SE SEC 22 TWP 24 RGE 24 W4M STRATHMORE WID IRRIGATION CANAL CULVERT ON PROVINCIAL HIGHWAY 21 NEAR STRATHMORE	SOUTHERN REGION CALGARY CT WHEATLAND	Alberta Transportation (AIT) CMA30 OLDS-DIDSBURY-THREE	MP 21:12 C1 1.681 WID - IRRIGATION C (WATERCRS-IC)	BRIDGE CULV	IC 1990	1 2000.0	11.0 -30.0			77.8 74.5 22-10-2024		3.8
75497 -1	SW SEC 21 TWP 45 RGE 2 W5M HOADLEY WATERCOURSE CULVERT ON LOCAL ROAD NEAR HOADLEY	CENTRAL REGION RED DEER CT WETASKIWIN	COUNTY OF WETASKIWIN NO. UNDEFINED CMA RIMBEY-ROCKY MOUNTAIN	FP LOCAL ROAD TRIBUTARY TO LLOYD CREEK (WATERCRS-	BRIDGE CULV	RV 1961	1 1473.0	7.3 0.0			33.3 42.5 31-10-2024		1.8
75498 -1	NE SEC 28 TWP 24 RGE 8 W5M EXSHAW HIGHWAY 1X OVER HIGHWAY 1 INTERCHANGE, 9 KM E OF EXSHAW	SOUTHERN REGION CALGARY ID KANANASKIS	Alberta Transportation (AIT) CMA28 BANFF-KANANASKIS	FC 1X:02 L1 0.277, 1X:02 R1 0.276 1:02 L1 31.596, 1:02 R1 31.681	MAJOR BRIDGE	GS 1970 1970	2 35.1	15.2 70.2 -15.0	35.0 61.0 77.1		38.9 46.6 01-08-2024		7.3 4.9 5.4
75498 ZW-2	NE SEC 28 TWP 24 RGE 8 W5M EXSHAW HIGHWAY 1X OVER HIGHWAY 1 INTERCHANGE, 9 KM E OF EXSHAW	SOUTHERN REGION CALGARY ID KANANASKIS	Alberta Transportation (AIT) CMA28 BANFF-KANANASKIS	1:02 L1 31.914 1:02 L1 31.914	SIGN TRUSS STRU CTURE	IC 1970					33.3 01-08-2024		
75499 -1	SW SEC 4 TWP 33 RGE 24 W4M TROCHU WATERCOURSE CULVERT ON PROVINCIAL HIGHWAY 27 NEAR TROCHU	CENTRAL REGION HANNA CT KNEEHILL	Alberta Transportation (AIT) CMA20 OLDS-DIDSBURY-THREE	MP 27:08 C1 46.386 TRIBUTARY TO THREEHILLS CREEK	BRIDGE CULV	RV 1963	1 1500.0	10.2			55.6 60.7 09-03-2023		3.0
75500 -1	NE SEC 20 TWP 60 RGE 14 W5M WINDFALL ATHABASCA RIVER BRIDGE ON LOCAL ROAD, 25 KM NW OF WHITECOURT	NORTH CENTRAL REGION EDSON CT WOODLANDS	Alberta Transportation (AIT) UNDEFINED CMA WEST YELLOWHEAD	WG, CS LOCAL ROAD ATHABASCA RIVER (WATERCRS-ST)	MAJOR BRIDGE	RV 1962 1962	6 55.8	7.9 213.4	28.0 49.0 70.5		44.4 58.6 19-09-2023		12.2
75501 -2	SW SEC 33 TWP 40 RGE 7 W5M ROCKY MOUNTAIN HOUSE WATERCOURSE CULVERT ON LOCAL ROAD, 12 KM N OF ROCKY MOUNTAIN HOUSE	CENTRAL REGION RED DEER CT CLEARWATER	CLEARWATER COUNTY UNDEFINED CMA RIMBEY-ROCKY MOUNTAIN	PCB LOCAL ROAD CHICKEN CREEK (WATERCRS-ST)	BRIDGE CULV	RV 2017	1 2440.0	9.8 -13.0			100.0 94.0 12-07-2022		
75502 -2	NE SEC 6 TWP 39 RGE 4 W5M CONDOR LASTHILL CREEK CULVERT ON LOCAL ROAD, 2 KM NW OF CONDOR	CENTRAL REGION RED DEER CT CLEARWATER	CLEARWATER COUNTY UNDEFINED CMA RIMBEY-ROCKY MOUNTAIN	MP LOCAL ROAD TRIBUTARY TO LASTHILL CREEK	BRIDGE CULV	RV 2015	1 2700.0	8.0 -15.0			88.9 77.3 21-07-2020		
75503 -1	NW SEC 4 TWP 38 RGE 3 W5M EVARTS WATERCOURSE CULVERT ON PROVINCIAL HIGHWAY 766 NEAR EVARTS	CENTRAL REGION RED DEER CT RED DEER	Alberta Transportation (AIT) CMA18 RIMBEY-ROCKY MOUNTAIN	SP 766:10 C1 17.652 2ND ORDER TRIBUTARY TO MEDICINE RIVER	BRIDGE CULV	RV 1987	1 2400.0	11.0 -19.0			55.6 61.2 02-12-2021		3.4
75504 -1	NW SEC 6 TWP 38 RGE 2 W5M EVARTS WATERCOURSE CULVERT ON LOCAL ROAD NEAR EVARTS	CENTRAL REGION RED DEER CT RED DEER	RED DEER COUNTY UNDEFINED CMA RIMBEY-ROCKY MOUNTAIN	MP LOCAL ROAD 2ND ORDER TRIBUTARY TO MEDICINE RIVER	BRIDGE CULV	RV 1962	1 1676.0	7.9 0.0			33.3 53.7 08-12-2023		2.7


		Transportation Infrastructure Management System										2025/03/06			
		Bridge Structures Report													
		All 'IN SERVICE' Structures - Sorted By: File Number													
														Page 402 of 772	
BF	Legal Land Location Structure Name Location Description	Region District Municipality	Managed By CMA Constituency	Span Types Located On Located Over	Structure Type	Usage Yr Built Yr Supstr	No. Spans Pipes Max Span Length Max Pipe Dia	Clear Rdwy Nom Length Skew	Single (t) Semi (t) Train (t)	Stru Suff Insp	Rat. % Rat. % Date	Theor VCL On Meas VCL On	Deck Height Theor VCL Over Meas VCL Over		
75505 -1	NW SEC 21 TWP 32 RGE 4 W5M WESTWARD HO WATERCOURSE CULVERT ON LOCAL ROAD NEAR WESTWARD HO	CENTRAL REGION RED DEER CT MOUNTAIN VIEW	MOUNTAIN VIEW COUNTY UNDEFINED CMA RIMBEY-ROCKY MOUNTAIN	MP LOCAL ROAD TRIBUTARY TO LITTLE RED DEER RIVER	BRIDGE CULV	RV 1995	1 2400.0	9.0 -23.0			77.8 78.1 12-05-2020		3.2		
75506 -1	SW SEC 24 TWP 63 RGE 20 W4M NEWBROOK WATERCOURSE CULVERT ON LOCAL ROAD NEAR NEWBROOK	NORTH CENTRAL REGION ATHABASCA CT ATHABASCA	ATHABASCA COUNTY UNDEFINED CMA ATHABASCA-BARRHEAD-	RPP LOCAL ROAD TRIBUTARY TO FLAT CREEK (WATERCRS-ST)	BRIDGE CULV	RV 1962	1 1842.0	6.0 -30.0			66.7 63.8 05-11-2021		2.1		
75507 -1	SW SEC 16 TWP 31 RGE 16 W4M CRAIGMYLE WATERCOURSE CULVERT ON LOCAL ROAD NEAR CRAIGMYLE	CENTRAL REGION HANNA CT STARLAND	STARLAND COUNTY UNDEFINED CMA DRUMHELLER-STETTLER	FP LOCAL ROAD TRIBUTARY TO BULLPOUND CREEK	BRIDGE CULV	RV 1962	1 1474.0	8.4 0.0			55.6 51.3 29-11-2023		2.1		
75508 -1	SW SEC 6 TWP 55 RGE 1 W5M ONOWAY WATERCOURSE CULVERT ON LOCAL ROAD NEAR ONOWAY	NORTH CENTRAL REGION STONY PLAIN CT LAC STE. ANNE	LAC STE. ANNE COUNTY UNDEFINED CMA LAC STE. ANNE-PARKLAND	SPE LOCAL ROAD TRIBUTARY TO STURGEON RIVER	BRIDGE CULV	RV 1962	1 1813.0	7.0 0.0			22.2 39.0 05-07-2024		3.7		
75509 -1	SW SEC 25 TWP 17 RGE 24 W4M VULCAN SNAKE CREEK BRIDGE ON LOCAL ROAD NEAR VULCAN	SOUTHERN REGION LETHBRIDGE CT VULCAN	VULCAN COUNTY UNDEFINED CMA CARDSTON-SIKSIKA	HH LOCAL ROAD SNAKE CREEK (WATERCRS-ST)	STANDARD BRIDGE	RV 1962 1962	1 6.1	6.4 6.1	28.0 49.0	44.4 60.2 13-11-2021		2.7			
75510 -1	SW SEC 14 TWP 15 RGE 23 W4M CHAMPION LONG COULEE CULVERT ON LOCAL ROAD NEAR CHAMPION	SOUTHERN REGION LETHBRIDGE CT VULCAN	VULCAN COUNTY UNDEFINED CMA CARDSTON-SIKSIKA	SPE LOCAL ROAD TRIBUTARY TO LONG COULEE CREEK	BRIDGE CULV	RV 1962	1 2140.0	7.7		77.8 61.1 07-10-2023		4.9			
75511 -2	NW SEC 19 TWP 21 RGE 24 W4M MOSSLEIGH WATERCOURSE CULVERT ON LOCAL ROAD, 9 KM N OF MOSSLEIGH	SOUTHERN REGION LETHBRIDGE CT VULCAN	VULCAN COUNTY UNDEFINED CMA CARDSTON-SIKSIKA	MP;MP LOCAL ROAD TRIBUTARY TO BOW RIVER (WATERCRS-ST)	BRIDGE CULV	RV 2018	2 2400.0	8.5 0.0		88.9 87.4 29-06-2023					
75512 -1	NW SEC 26 TWP 16 RGE 23 W4M VULCAN WATERCOURSE CULVERT ON LOCAL ROAD NEAR VULCAN	SOUTHERN REGION LETHBRIDGE CT VULCAN	VULCAN COUNTY UNDEFINED CMA CARDSTON-SIKSIKA	SPE LOCAL ROAD TRIBUTARY TO SNAKE CREEK (WATERCRS-	BRIDGE CULV	RV 1962	1 2140.0	8.5		77.8 63.1 25-03-2022		3.7			
75513 -1	SW SEC 1 TWP 17 RGE 23 W4M VULCAN WATERCOURSE BRIDGE ON LOCAL ROAD NEAR VULCAN	SOUTHERN REGION LETHBRIDGE CT VULCAN	VULCAN COUNTY UNDEFINED CMA CARDSTON-SIKSIKA	HH LOCAL ROAD TRIBUTARY TO SNAKE CREEK (WATERCRS-	STANDARD BRIDGE	RV 1962 1962	1 6.1	6.4 6.1	28.0 49.0	33.3 45.5 07-10-2023		2.4			
75514 -1	SW SEC 15 TWP 16 RGE 26 W4M NANTON WATERCOURSE CULVERT ON LOCAL ROAD NEAR NANTON	SOUTHERN REGION LETHBRIDGE CT VULCAN	VULCAN COUNTY UNDEFINED CMA CARDSTON-SIKSIKA	MP LOCAL ROAD TRIBUTARY TO LITTLE BOW RIVER	BRIDGE CULV	RV 1962	1 1524.0	9.0 -45.0		44.4 57.3 29-03-2022		2.7			
75515 -2	SW SEC 15 TWP 16 RGE 26 W4M NANTON WATERCOURSE CULVERT ON LOCAL ROAD, 20 KM E OF NANTON	SOUTHERN REGION LETHBRIDGE CT VULCAN	VULCAN COUNTY UNDEFINED CMA CARDSTON-SIKSIKA	MP LOCAL ROAD TRIBUTARY TO LITTLE BOW RIVER	BRIDGE CULV	RV 2014	1 1600.0	7.9 20.0		100.0 88.5 29-03-2022					
75516 -1	SW SEC 24 TWP 18 RGE 23 W4M VULCAN WATERCOURSE CULVERT ON LOCAL ROAD NEAR VULCAN	SOUTHERN REGION LETHBRIDGE CT VULCAN	VULCAN COUNTY UNDEFINED CMA CARDSTON-SIKSIKA	SPE LOCAL ROAD TRIBUTARY TO MCGREGOR LAKE	BRIDGE CULV	RV 1963	1 2755.0	7.3		66.7 68.8 09-10-2023		4.0			
75517 -1	SW SEC 15 TWP 73 RGE 22 W5M VALLEYVIEW SPIRIT CREEK CULVERT ON LOCAL ROAD NEAR VALLEYVIEW	PEACE REGION GRANDE PRAIRIE MD GREENVIEW	M.D. OF GREENVIEW NO. 16 UNDEFINED CMA CENTRAL PEACE-NOTLEY	SP LOCAL ROAD SPIRIT CREEK (WATERCRS-ST)	BRIDGE CULV	RV 1985	1 2430.0	10.0		44.4 50.0 08-10-2021		5.4			
75518 -1	NW SEC 22 TWP 76 RGE 7 W6M NORTHMARK WATERCOURSE CULVERT ON LOCAL ROAD NEAR NORTHMARK	PEACE REGION GRANDE PRAIRIE CT SADDLE HILLS	SADDLE HILLS COUNTY UNDEFINED CMA CENTRAL PEACE-NOTLEY	SPE;SP LOCAL ROAD TRIBUTARY TO SADDLE BURNT RIVER	BRIDGE CULV	RV 1962	2 1813.0	8.5 -30.0		44.4 47.3 02-10-2022		4.0			
75519 -1	SW SEC 25 TWP 76 RGE 7 W6M WOKING WATERCOURSE CULVERT ON LOCAL ROAD NEAR WOKING	PEACE REGION GRANDE PRAIRIE CT SADDLE HILLS	SADDLE HILLS COUNTY UNDEFINED CMA CENTRAL PEACE-NOTLEY	SP LOCAL ROAD TRIBUTARY TO SADDLE BURNT RIVER	BRIDGE CULV	RV 1955	1 1829.0	7.3		33.3 44.0 08-11-2021		7.3			
75520 -1	SW SEC 11 TWP 82 RGE 8 W6M BLUEBERRY MT WATERCOURSE CULVERT ON LOCAL ROAD NEAR BLUEBERRY MT	PEACE REGION GRANDE PRAIRIE CT SADDLE HILLS	SADDLE HILLS COUNTY UNDEFINED CMA CENTRAL PEACE-NOTLEY	SPE LOCAL ROAD FOURTH CREEK (WATERCRS-ST)	BRIDGE CULV	RV 1962	1 1510.0	7.9		66.7 63.2 25-06-2021		5.5			
75521 -1	SW SEC 12 TWP 40 RGE 16 W4M GADSBY SLOUGH CREEK CULVERT ON HWY 855, 32 KM NE OF GADSBY	CENTRAL REGION HANNA CT PAINTEARTH	Alberta Transportation (AIT) CMA21 DRUMHELLER-STETTLER	RPP 855:06 C1 16.830 SLOUGH CREEK (WATERCRS-ST)	BRIDGE CULV	RV 1962	1 1842.0	9.2		44.4 50.6 27-11-2022		2.7			
75522 -1	SE SEC 27 TWP 49 RGE 25 W4M LEDUC HIGHWAY 2A OVER HIGHWAY 2 INTERCHANGE, AT LEDUC	NORTH CENTRAL REGION STONY PLAIN LEDUC	Alberta Transportation (AIT) CMA11 LEDUC-BEAUMONT	RB 2A:27 R1 2.657, 2A:27 L1 2.646 2:30 R1 33.844, 2:30 L1 33.846	MAJOR BRIDGE	GS 1963 1963	4 21.3	14.6 67.6	58.7 83.2 91.1	33.3 49.1 25-09-2023		6.7 5.3 5.2			
75522 ZS1-3	NW SEC 26 TWP 49 RGE 25 W4M LEDUC HIGHWAY 2A OVER HIGHWAY 2 INTERCHANGE, AT LEDUC	NORTH CENTRAL REGION STONY PLAIN LEDUC	Alberta Transportation (AIT) CMA11 LEDUC-BEAUMONT	2:30 L1 34.505 2:30 L1 34.505	SIGN TRUSS STRU CTURE	1963				66.7 25-09-2023		6.1			
75522 ZS2-4	SW SEC 26 TWP 49 RGE 25 W4M LEDUC HIGHWAY 2A OVER HIGHWAY 2 INTERCHANGE, AT LEDUC	NORTH CENTRAL REGION STONY PLAIN LEDUC	Alberta Transportation (AIT) CMA11 LEDUC-BEAUMONT	2:30 L1 34.082 2:30 L1 34.082	SPACE TRUSS (DO UBLE CANTILEVER) STRUCTURE	1963				72.2 28-09-2023		6.3			
75523 -2	SE SEC 28 TWP 80 RGE 3 W6M FAIRVIEW 2ND ORDER TRIBUTARY TO PEACE RIVER CULVERT ON LOCAL ROAD, 20 KM SE OF	PEACE REGION GRANDE PRAIRIE MD FAIRVIEW	M.D. OF FAIRVIEW NO. 136 UNDEFINED CMA CENTRAL PEACE-NOTLEY	SP LOCAL ROAD TRIBUTARY TO PEACE RIVER (WATERCRS-	BRIDGE CULV	RV 1999	1 2590.0	8.5 20.0		77.8 54.5 22-09-2020					

		Transportation Infrastructure Management System										2025/03/06			
		Bridge Structures Report													
		All 'IN SERVICE' Structures - Sorted By: File Number													
														Page 403 of 772	
BF	Legal Land Location Structure Name Location Description	Region District Municipality	Managed By CMA Constituency	Span Types Located On Located Over	Structure Type	Usage Yr Built Yr Supstr	No. Spans Pipes Max Span Length Max Pipe Dia	Clear Rdwy Nom Length Skew	Single (t) Semi (t) Train (t)	Stru Suff Insp	Rat. % Rat. % Date	Theor VCL On Meas VCL On	Deck Height Theor VCL Over Meas VCL Over		
75524 -1	NW SEC 18 TWP 28 RGE 24 W4M BEISEKER WATERCOURSE CULVERT ON LOCAL ROAD NEAR BEISEKER	CENTRAL REGION HANNA CT KNEEHILL	KNEEHILL COUNTY UNDEFINED CMA OLDS-DIDSBURY-THREE	RPP LOCAL ROAD TRIBUTARY TO ROSEBUD RIVER	BRIDGE CULV	RV 1962	1 1842.0	7.5 -30.0			66.7 67.5 12-04-2021		1.9		
75525 -1	SW SEC 5 TWP 34 RGE 26 W4M WIMBORNE WATERCOURSE CULVERT ON LOCAL ROAD NEAR WIMBORNE	CENTRAL REGION HANNA CT KNEEHILL	KNEEHILL COUNTY UNDEFINED CMA OLDS-DIDSBURY-THREE	FP LOCAL ROAD TRIBUTARY TO KNEEHILLS CREEK	BRIDGE CULV	RV 1962	1 1491.0	7.0			33.3 54.2 29-05-2023		2.7		
75526 -1	SW SEC 32 TWP 30 RGE 23 W4M THREE HILLS THREEHILLS C BRIDGE ON LOCAL ROAD NEAR THREE HILLS	CENTRAL REGION HANNA CT KNEEHILL	KNEEHILL COUNTY UNDEFINED CMA OLDS-DIDSBURY-THREE	HH LOCAL ROAD TRIBUTARY TO THREEHILLS CREEK	STANDARD BRIDGE	RV 1962 1962	1 6.1	6.4 6.1 30.0	28.0 49.0 62.5		66.7 61.0 23-05-2024		1.9		
75527 -2	SW SEC 14 TWP 28 RGE 21 W4M DRUMHELLER WATERCOURSE CULVERT ON LOCAL ROAD NEAR DRUMHELLER	CENTRAL REGION HANNA CT KNEEHILL	KNEEHILL COUNTY UNDEFINED CMA OLDS-DIDSBURY-THREE	SP LOCAL ROAD TRIBUTARY TO ROSEBUD RIVER	BRIDGE CULV	RV 2006	1 2120.0	9.3 40.0			88.9 74.7 16-06-2021				
75528 -1	SE SEC 13 TWP 28 RGE 21 W4M Drumheller WATERCOURSE CULVERT ON LOCAL ROAD NEAR BEISEKER	CENTRAL REGION HANNA CT KNEEHILL	KNEEHILL COUNTY UNDEFINED CMA OLDS-DIDSBURY-THREE	SP LOCAL ROAD 2ND ORDER TRIBUTARY TO ROSEBUD RIVER	BRIDGE CULV	RV 1962	1 1200.0	9.0 0.0			88.9 67.9 26-05-2020		13.1		
75529 -1	SW SEC 12 TWP 7 RGE 1 W5M COWLEY CASTLE RIVER BRIDGE ON HIGHWAY 3, 4 KM E OF COWLEY	SOUTHERN REGION LETHBRIDGE MD PINCHER CREEK	Alberta Transportation (AIT) CMA26 LIVINGSTONE-MACLEOD	PO 3:04 C1 23.378 CASTLE RIVER (WATERCRS-ST)	MAJOR BRIDGE	RV 1966 1966	4 38.1	13.4 149.4	54.0 60.5 68.3		72.2 70.1 29-01-2024		21.9		
75529 BXL-2	SW SEC 12 TWP 7 RGE 1 W5M CASTLE RIVER BRIDGE ON HIGHWAY 3, 4 KM E OF COWLEY	SOUTHERN REGION LETHBRIDGE MD PINCHER CREEK	Alberta Transportation (AIT) CMA26 LIVINGSTONE-MACLEOD	CASTLE RIVER (WATERCRS-ST)	EXTENDED BANK P ROTECTION	1966									
75530 -1	NW SEC 11 TWP 7 RGE 1 W5M COWLEY JONES CREEK CULVERT ON PROVINCIAL HIGHWAY 3 NEAR COWLEY	SOUTHERN REGION LETHBRIDGE MD PINCHER CREEK	Alberta Transportation (AIT) CMA26 LIVINGSTONE-MACLEOD	MP-SP 3:04 C1 21.891 TRIBUTARY TO CASTLE RIVER (WATERCRS-	BRIDGE CULV	RV 1965	1 3360.0	14.9 0.0			66.7 68.9 29-01-2024		13.5		
75531 -1	SE SEC 2 TWP 6 RGE 7 W4M ORION FOURWAY CREEK BRIDGE ON LOCAL ROAD NEAR ORION	SOUTHERN REGION LETHBRIDGE CT FORTY MILE	COUNTY OF FORTY MILE NO. UNDEFINED CMA TABER-WARNER	HH LOCAL ROAD FOURWAYS CREEK (WATERCRS-ST)	STANDARD BRIDGE	RV 1962 1962	1 6.1	7.3 6.1	28.0 49.0 62.5		55.6 60.3 24-06-2020		2.4		
75532 -2	NW SEC 23 TWP 11 RGE 10 W4M BOW ISLAND WATERCOURSE CULVERT ON LOCAL ROAD NEAR BOW ISLAND	SOUTHERN REGION LETHBRIDGE CT FORTY MILE	COUNTY OF FORTY MILE NO. UNDEFINED CMA TABER-WARNER	MP LOCAL ROAD TRIBUTARY TO SOUTH SASKATCHEWAN	BRIDGE CULV	RV 2002	1 1600.0	9.0			100.0 96.6 26-03-2021		2.0		
75533 -1	SE SEC 14 TWP 9 RGE 10 W4M BOW ISLAND WATERCOURSE CULVERT ON LOCAL ROAD NEAR BOW ISLAND	SOUTHERN REGION LETHBRIDGE CT FORTY MILE	COUNTY OF FORTY MILE NO. UNDEFINED CMA TABER-WARNER	RPP LOCAL ROAD 2ND ORDER TRIBUTARY TO SEVEN PERSONS	BRIDGE CULV	RV 1962	1 1842.0	8.0 15.0			44.4 55.2 06-10-2021		2.4		
75534 -1	NW SEC 6 TWP 5 RGE 6 W4M ORION WATERCOURSE BRIDGE ON PROVINCIAL HIGHWAY 887 NEAR ORION	SOUTHERN REGION LETHBRIDGE CT FORTY MILE	Alberta Transportation (AIT) CMA24 TABER-WARNER	HC 887:02 C1 13.752 ERICKSON COULEE (WATERCRS-ST)	STANDARD BRIDGE	RV 1966 1966	1 6.1	8.4 6.1	28.0 49.0 65.5		61.1 70.6 13-01-2022		3.0		
75535 N-1	SE SEC 34 TWP 42 RGE 26 W4M PONOKA BATTLE RIVER BRIDGE ON HIGHWAY 2, 4 KM SW OF PONOKA	CENTRAL REGION RED DEER CT PONOKA	Alberta Transportation (AIT) CMA17 LACOMBE-PONOKA	PQ 2:26 R1 43.043 BATTLE RIVER (WATERCRS-ST)	MAJOR BRIDGE	RV 1964 1964	3 16.8	12.2 48.4	37.3 53.8 73.5		38.9 51.4 20-08-2024		7.0		
75535 S-2	SE SEC 34 TWP 42 RGE 26 W4M PONOKA BATTLE RIVER BRIDGE ON HIGHWAY 2, 4 KM SW OF PONOKA	CENTRAL REGION RED DEER CT PONOKA	Alberta Transportation (AIT) CMA17 LACOMBE-PONOKA	PQ 2:26 L1 43.046 BATTLE RIVER (WATERCRS-ST)	MAJOR BRIDGE	RV 1964 1964	3 16.8	12.2 48.4	37.3 53.8 73.5		33.3 47.7 21-08-2024		7.0		
75536 -1	NW SEC 24 TWP 83 RGE 20 W5M NAMPA PATS CREEK CULVERT ON LOCAL ROAD NEAR NAMPA	PEACE REGION PEACE RIVER CT NORTHERN SUNRISE	NORTHERN SUNRISE UNDEFINED CMA PEACE RIVER	SPE LOCAL ROAD PATS CREEK (WATERCRS-ST)	BRIDGE CULV	RV 1962	1 2123.0	7.0 30.0			66.7 66.9 16-10-2024		4.6		
75537 -1	SW SEC 22 TWP 25 RGE 2 W4M ACADIA VALLE WATERCOURSE CULVERT ON PROVINCIAL HIGHWAY 41 NEAR ACADIA VALLE	CENTRAL REGION HANNA MD ACADIA	Alberta Transportation (AIT) CMA22 DRUMHELLER-STETTLER	MP 41:10 C1 28.676 2ND ORDER TRIBUTARY TO RED DEER RIVER	BRIDGE CULV	RV 1966	1 1829.0	11.0			55.6 51.9 31-08-2024		3.0		
75538 -1	SE SEC 26 TWP 69 RGE 22 W5M VALLEYVIEW LITTLE SMOKY RIVER BRIDGE ON HIGHWAY 665, 9 KM SE OF VALLEYVIEW	PEACE REGION GRANDE PRAIRIE MD GREENVIEW	Alberta Transportation (AIT) CMA03 CENTRAL PEACE-NOTLEY	FC 665:02 C1 3.087 LITTLE SMOKY RIVER (WATERCRS-ST)	MAJOR BRIDGE	RV 1970 1970	4 32.0	7.3 128.0 -20.0	47.4 54.6 63.3		44.4 55.1 29-09-2023		5.8		
75538 BGL-2	SE SEC 26 TWP 69 RGE 22 W5M LITTLE SMOKY RIVER BRIDGE ON HIGHWAY 665, 9 KM SE OF VALLEYVIEW	PEACE REGION GRANDE PRAIRIE MD GREENVIEW	Alberta Transportation (AIT) CMA03 CENTRAL PEACE-NOTLEY	LITTLE SMOKY RIVER (WATERCRS-ST)	GUIDE BANK	1970					77.8 29-09-2023				
75539 -1	SE SEC 1 TWP 110 RGE 15 W5M HIGH LEVEL PONTON RIVER BRIDGE ON HIGHWAY 58, 29 KM NW OF FORT VERMILION	PEACE REGION PEACE RIVER CT MACKENZIE	Alberta Transportation (AIT) CMA01 PEACE RIVER	RB 58:08 C1 44.546 PONTON RIVER (WATERCRS-ST)	MAJOR BRIDGE	RV 1963 1963	3 25.6	7.9 66.4 -20.0	54.0 60.0 69.0		55.6 52.1 17-06-2024		9.1		
75539 BXL-2	SE SEC 1 TWP 110 RGE 15 W5M HIGH LEVEL PONTON RIVER BRIDGE ON HIGHWAY 58, 29 KM NW OF FORT VERMILION	PEACE REGION PEACE RIVER CT MACKENZIE	Alberta Transportation (AIT) CMA01 PEACE RIVER	PONTON RIVER (WATERCRS-ST)	EXTENDED BANK P ROTECTION	1963					77.8 21-11-2020				
75540 -1	SE SEC 28 TWP 25 RGE 2 W4M ACADIA VALLEY KENNEDY COULEE BRIDGE ON HWY 41, 1 KM SW OF ACADIA VALLEY	CENTRAL REGION HANNA MD ACADIA	Alberta Transportation (AIT) CMA22 DRUMHELLER-STETTLER	HC 41:10 C1 30.544 KENNEDY COULEE (WATERCRS-ST)	STANDARD BRIDGE	RV 1966 1966	1 8.5	12.8 8.5	30.1 52.8 75.4		33.3 51.7 02-05-2023		2.4		


		Transportation Infrastructure Management System										2025/03/06			
		Bridge Structures Report													
		All 'IN SERVICE' Structures - Sorted By: File Number													
														Page 404 of 772	
BF	Legal Land Location Structure Name Location Description	Region District Municipality	Managed By CMA Constituency	Span Types Located On Located Over	Structure Type	Usage Yr Built Yr Supstr	No. Spans Pipes Max Span Length Max Pipe Dia	Clear Rdwy Nom Length Skew	Single (t) Suff Train (t)	Stru Suff Insp	Rat. % Rat. % Date	Theor VCL On Meas VCL On	Deck Height Theor VCL Over Meas VCL Over		
75541 -1	SW SEC 10 TWP 25 RGE 2 W4M ACADIA VALLE WATERCOURSE CULVERT ON PROVINCIAL HIGHWAY 41 NEAR ACADIA VALLE	CENTRAL REGION HANNA MD ACADIA	Alberta Transportation (AIT) CMA22 DRUMHELLER-STETTLER	MP:MP 41:10 C1 25.835 2ND ORDER TRIBUTARY TO RED DEER RIVER	BRIDGE CULV	RV 1967	2 1829.0	10.8			44.4 54.0 31-08-2024		3.7		
75542 -1	NW SEC 6 TWP 54 RGE 5 W5M LAKE ISLE WATERCOURSE CULVERT ON PROVINCIAL HIGHWAY 633 NEAR LAKE ISLE	NORTH CENTRAL REGION STONY PLAIN CT LAC STE. ANNE	Alberta Transportation (AIT) CMA12 LAC STE. ANNE-PARKLAND	MP:MP:MP 633:02 C1 10.480 TRIBUTARY TO STURGEON RIVER	BRIDGE CULV	RV 1983	3 1200.0	9.7			55.6 55.5 02-05-2022		4.3		
75543 E-7	SW SEC 28 TWP 52 RGE 23 W4M EDMONTON SHERWOOD PARK FREEWAY (EBL) OVER AHD (HWY 216) (NBL & SBL) IN EDMONTON	NORTH CENTRAL REGION STONY PLAIN CT STRATHCONA	CCLG AHD NE SHERWOOD PARK	WG SHERWOOD PARK FREEWAY:02 R1 3.367 216:04 L1 6.580, 216:04 C1-1OR 6.587, 216:04	MAJOR BRIDGE	GS 2016 2016	2 65.5	16.1 128.5 15.0	28.0 49.0 62.0	66.7 61.1 28-11-2024		6.0			
75543 W-8	SW SEC 28 TWP 52 RGE 23 W4M EDMONTON SHERWOOD PARK FREEWAY (WBL) OVER AHD (HWY 216) (NBL & SBL) IN EDMONTON	NORTH CENTRAL REGION STONY PLAIN CT STRATHCONA	CCLG AHD NE SHERWOOD PARK	WG SHERWOOD PARK FREEWAY:02 L1 3.369 216:04 C1-1OR 6.563, 216:04 L1 6.557, RAMP 82	MAJOR BRIDGE	GS 2016 2016	2 65.5	19.8 128.5 15.0	28.0 49.0 62.0	61.1 58.9 28-11-2024		5.9			
75543 EN1-9	NW SEC 21 TWP 52 RGE 23 W4M EDMONTON SHERWOOD PARK FREEWAY EN RAMP 1 OVER AHD (HWY 216) (NBL & SBL) IN EDMONTON	NORTH CENTRAL REGION STONY PLAIN CT STRATHCONA	CCLG AHD NE STRATHCONA-SHERWOOD	WG RAMP 82-3 G 216:04 R1 6.762, 216:04 L1 6.763, 216:04 C1-	MAJOR BRIDGE	GF 2016 2016	2 63.0	13.9 123.5 0.0	28.0 49.0 62.0	50.0 51.4 28-11-2024		6.4			
75543 EN2-	SW SEC 28 TWP 52 RGE 23 W4M EDMONTON SHERWOOD PARK FREEWAY EN RAMP 2 OVER SHERWOOD PARK FREEWAY (NBL & SBL)	NORTH CENTRAL REGION STONY PLAIN CT STRATHCONA	CCLG AHD NE SHERWOOD PARK	NU RAMP 82-3 G SHERWOOD PARK FREEWAY:02 R1 3.585,	MAJOR BRIDGE	GF 2016 2016	2 36.5	13.9 71.5 26.0	28.0 49.0 62.0	66.7 58.7 28-11-2024		5.9			
75543 ZN1-	NW SEC 16 TWP 52 RGE 23 W4M EDMONTON SIGN STRUCTURE ZN1 (STR 11) WHITEMUD DRIVE OVER AHD (HWY 216) GRADE	NORTH CENTRAL REGION STONY PLAIN CT STRATHCONA	CCLG AHD NE STRATHCONA-SHERWOOD	216:04 L1 8.564 216:04 L1 8.564	TUBE STRUCTURE	2016				88.9 19-12-2024		6.0			
75543 ZN2-	SW SEC 21 TWP 52 RGE 23 W4M EDMONTON SIGN STRUCTURE ZN2 (STR 12) SHERWOOD PARK FWY OVER AHD (HWY 216) GRADE	NORTH CENTRAL REGION STONY PLAIN CT STRATHCONA	CCLG AHD NE STRATHCONA-SHERWOOD	216:04 L1 7.668 216:04 L1 7.668	TUBE STRUCTURE	2016				88.9 19-12-2024		6.0			
75543 ZS1-	NE SEC 29 TWP 52 RGE 23 W4M EDMONTON SIGN STRUCTURE ZS1 (STR 13) SHERWOOD PARK FWY OVER AHD (HWY 216) GRADE	NORTH CENTRAL REGION STONY PLAIN CT STRATHCONA	CCLG AHD NE SHERWOOD PARK	216:04 R1 5.081 216:04 R1 5.081	TUBE STRUCTURE	2016				88.9 06-01-2025		6.0			
75543 ZS2-	NW SEC 28 TWP 52 RGE 23 W4M EDMONTON SIGN STRUCTURE ZS2 (STR 14) SHERWOOD PARK FWY OVER AHD (HWY 216) GRADE	NORTH CENTRAL REGION STONY PLAIN CT STRATHCONA	CCLG AHD NE SHERWOOD PARK	216:04 R1 5.378 216:04 R1 5.378	TUBE STRUCTURE	2016				88.9 06-01-2025		6.0			
75543 ZE1-	SW SEC 29 TWP 52 RGE 23 W4M EDMONTON SIGN STRUCTURE ZE1 (STR 15) 17 STREET OVER SHERWOOD PARK FWY GRADE	NORTH CENTRAL REGION STONY PLAIN CT STRATHCONA	CCLG AHD NE SHERWOOD PARK	SHERWOOD PARK FREEWAY:02 R1 2.215 SHERWOOD PARK FREEWAY:02 R1 2.215	TUBE STRUCTURE	2016				88.9 06-01-2025		6.0			
75543 ZE2-	SE SEC 29 TWP 52 RGE 23 W4M EDMONTON SIGN STRUCTURE ZE2 (STR 16) ROAD OVER ANTHONY HENDAY DR (HWY 216) GRADE	NORTH CENTRAL REGION STONY PLAIN CT STRATHCONA	CCLG AHD NE SHERWOOD PARK	SHERWOOD PARK FREEWAY:02 R1 2.638 SHERWOOD PARK FREEWAY:02 R1 2.638	TUBE STRUCTURE	2016				88.9 06-01-2025		6.0			
75543 ZW1-	SE SEC 28 TWP 52 RGE 23 W4M EDMONTON SIGN STRUCTURE ZW1 (STR17) SHERWOOD PARK FWY OVER AHD (HWY 216) GRADE	NORTH CENTRAL REGION STONY PLAIN CT STRATHCONA	CCLG CMA09 SHERWOOD PARK	WYE ROAD:02 L1 0.239 WYE ROAD:02 L1 0.239	TUBE (CANTILEVE R) STRUCTURE	2016				83.3 19-12-2024		6.0			
75543 ZW2-	SW SEC 28 TWP 52 RGE 23 W4M EDMONTON SIGN STRUCTURE ZW2 (STR 18) SHERWOOD PARK FWY OVER AHD (HWY 216) GRADE	NORTH CENTRAL REGION STONY PLAIN CT STRATHCONA	CCLG AHD NE SHERWOOD PARK	SHERWOOD PARK FREEWAY:02 L1 4.135 SHERWOOD PARK FREEWAY:02 L1 4.135	TRUSS (CANTILEV ER) STRUCTURE	2016				83.3 19-12-2024		6.0			
75543 ZW3-	SE SEC 29 TWP 52 RGE 23 W4M EDMONTON SIGN STRUCTURE ZW3 (STR 19) SHERWOOD PARK FWY OVER AHD (HWY 216) GRADE	NORTH CENTRAL REGION STONY PLAIN CT STRATHCONA	CCLG AHD NE SHERWOOD PARK	SHERWOOD PARK FREEWAY:02 L1 3.275 SHERWOOD PARK FREEWAY:02 L1 3.275	TRUSS (CANTILEV ER) STRUCTURE	2016				66.7 28-11-2024		6.0			
75543 ZN3-	NW SEC 21 TWP 52 RGE 23 W4M EDMONTON SIGN STRUCTURE ZN3 (STR 20) SHERWOOD PARK FWY OVER AHD (HWY 216) GRADE	NORTH CENTRAL REGION STONY PLAIN CT STRATHCONA	CCLG AHD NE STRATHCONA-SHERWOOD	RAMP 82-3 C RAMP 82-3 C	TRUSS (CANTILEV ER) STRUCTURE	2016				88.9 19-12-2024		6.0			
75543 ZS3-	SW SEC 28 TWP 52 RGE 23 W4M EDMONTON SIGN STRUCTURE ZS3 (STR 21) SHERWOOD PARK FWY OVER AHD (HWY 216) GRADE	NORTH CENTRAL REGION STONY PLAIN CT STRATHCONA	CCLG AHD NE SHERWOOD PARK	216:04 C1-1OR 6.023 216:04 C1-1OR 6.023	TRUSS (CANTILEV ER) STRUCTURE	2016				88.9 06-01-2025		6.0			
75543 ZE3-	SE SEC 29 TWP 52 RGE 23 W4M EDMONTON SIGN STRUCTURE ZE3 (STR 22) SHERWOOD PARK FWY OVER AHD (HWY 216) GRADE	NORTH CENTRAL REGION STONY PLAIN CT STRATHCONA	CCLG AHD NE SHERWOOD PARK	RAMP 82-3 G RAMP 82-3 G	TUBE STRUCTURE	2016				88.9 06-01-2025		6.0			
75545 -1	SW SEC 30 TWP 3 RGE 16 W4M WARNER TRIBUTARY TO VERDIGRIS COULEE CULVERT ON HIGHWAY 4, 10 KM N OF MILK RIVER	SOUTHERN REGION LETHBRIDGE CT WARNER	Alberta Transportation (AIT) CMA24 TABER-WARNER	RPE 4:02 R1 31.229, 4:02 L1 31.368 TRIBUTARY TO VERDIGRIS COULEE	BRIDGE CULV	RV 1999	1 3519.0	28.6			77.8 73.5 22-08-2023		3.2		
75546 -1	SW SEC 18 TWP 28 RGE 5 W5M DOGPOUND DOGPOUND CREEK CULVERT ON LOCAL ROAD NEAR DOGPOUND	SOUTHERN REGION CALGARY CT ROCKY VIEW	ROCKY VIEW COUNTY UNDEFINED CMA BANFF-KANANASKIS	SPE LOCAL ROAD DOGPOUND CREEK (WATERCRS-ST)	BRIDGE CULV	RV 1962	1 2743.0	7.9			44.4 58.1 08-10-2021		4.9		
75547 -1	NW SEC 34 TWP 23 RGE 2 W4M ACADIA VALLE WATERCOURSE CULVERT ON PROVINCIAL HIGHWAY 41 NEAR ACADIA VALLE	CENTRAL REGION HANNA MD ACADIA	Alberta Transportation (AIT) CMA22 DRUMHELLER-STETTLER	SPE 41:10 C1 13.677 2ND ORDER TRIBUTARY TO RED DEER RIVER	BRIDGE CULV	RV 1967	1 2123.0	10.7			55.6 62.0 31-08-2024		15.2		


		<div>Transportation Infrastructure Management System</div> <div>Bridge Structures Report</div> <div>All 'IN SERVICE' Structures - Sorted By: File Number</div>										2025/03/06	
												Page 405 of 772	
BF	Legal Land Location Structure Name Location Description	Region District Municipality	Managed By CMA Constituency	Span Types Located On Located Over	Structure Type	Usage Yr Built Yr Supstr	No. Spans Pipes Max Span Length Max Pipe Dia	Clear Rdwy Nom Length Skew	Single (t) Semi (t) Train (t)	Stru Suff Insp	Rat. % Rat. % Date	Theor VCL On Meas VCL On	Deck Height Theor VCL Over Meas VCL Over
75548 -1	SE SEC 18 TWP 60 RGE 9 W4M MALLAIG YELLING CREEK CULVERT ON PROVINCIAL HIGHWAY 28 NEAR MALLAIG	NORTH CENTRAL REGION ATHABASCA CT ST PAUL	Alberta Transportation (AIT) CMA08 ATHABASCA-BARRHEAD-	SPE 28:15 C1 17.963 YELLING CREEK (WATERCRS-ST)	BRIDGE CULV	RV 1962	1 2123.0	10.6 40.0			55.6 58.4 16-06-2024		8.2
75549 -1	NW SEC 13 TWP 76 RGE 19 W5M MCLENNAN WATERCOURSE CULVERT ON LOCAL ROAD NEAR MCLENNAN	PEACE REGION PEACE RIVER MD SMOKY RIVER	M.D. OF SMOKY RIVER NO. UNDEFINED CMA CENTRAL PEACE-NOTLEY	MP:MP LOCAL ROAD 2ND ORDER TRIBUTARY TO SOUTH HEART	BRIDGE CULV	RV 1995	2 1800.0	6.0			44.4 53.8 03-11-2020		2.4
75550 -1	SE SEC 2 TWP 59 RGE 3 W5M LUNNFORD WATERCOURSE CULVERT ON PROVINCIAL HIGHWAY 654 NEAR LUNNFORD	NORTH CENTRAL REGION ATHABASCA CT BARRHEAD	Alberta Transportation (AIT) CMA10 ATHABASCA-BARRHEAD-	MP 654:04 C1 4.027 TRIBUTARY TO PEMBINA RIVER (WATERCRS-	BRIDGE CULV	RV 1982	1 1600.0	9.0 -18.0			77.8 72.6 27-08-2024		2.3
75551 -1	SW SEC 1 TWP 59 RGE 3 W5M LUNNFORD WATERCOURSE CULVERT ON LOCAL ROAD NEAR LUNNFORD	NORTH CENTRAL REGION ATHABASCA CT BARRHEAD	COUNTY OF BARRHEAD NO. UNDEFINED CMA ATHABASCA-BARRHEAD-	FP LOCAL ROAD TRIBUTARY TO PEMBINA RIVER (WATERCRS-	BRIDGE CULV	RV 1962	1 1474.0	7.3			55.6 60.6 26-10-2022		1.5
75552 -1	SE SEC 7 TWP 3 RGE 27 W4M MOUNTAIN VIEW MAMI CREEK BRIDGE ON LOCAL ROAD NEAR MOUNTAIN VIEW	SOUTHERN REGION LETHBRIDGE CT CARDSTON	CARDSTON COUNTY UNDEFINED CMA CARDSTON-SIKSIKA	SC LOCAL ROAD MAMI CREEK (WATERCRS-ST)	STANDARD BRIDGE	RV 1952 2006	1 8.5	6.6 8.5	28.0 49.0 62.0		38.9 40.8 22-08-2024		2.7
75553 -1	SW SEC 2 TWP 58 RGE 25 W4M LEGAL WATERCOURSE CULVERT ON LOCAL ROAD NEAR LEGAL	NORTH CENTRAL REGION STONY PLAIN CT STURGEON	STURGEON COUNTY UNDEFINED CMA MORINVILLE-ST. ALBERT	FP LOCAL ROAD 3RD ORDER TRIBUTARY TO REDWATER	BRIDGE CULV	RV 1967	1 1474.0	7.5 30.0			55.6 58.0 18-06-2024		1.8
75554 -2	NW SEC 3 TWP 61 RGE 3 W5M BARRHEAD WATERCOURSE CULVERT ON PROVINCIAL HIGHWAY 769 NEAR BARRHEAD	NORTH CENTRAL REGION ATHABASCA CT BARRHEAD	Alberta Transportation (AIT) CMA10 ATHABASCA-BARRHEAD-	MP 769:02 C1 11.304 TRIBUTARY TO SHOAL CREEK (WATERCRS-	BRIDGE CULV	RV 2002	1 2200.0	8.0			77.8 67.9 07-08-2024		2.5
75555 -1	SW SEC 13 TWP 46 RGE 26 W4M BRIGHTVIEW HIGHWAY 13 OVER HIGHWAY 2 INTERCHANGE, 15 KM W OF WETASKIWIN	CENTRAL REGION RED DEER CT WETASKIWIN	Alberta Transportation (AIT) CMA17 MASKWACIS-WETASKIWIN	FR 13:06 R1 52.573, 13:06 L1 52.573 2:30 R1 0.000, 2:30 L1 0.000	MAJOR BRIDGE	GS 1963 1963	5 22.9	21.3 79.0 6.0			38.9 41.0 16-07-2024		7.3 5.5 5.5
75555 ZE-2	SW SEC 13 TWP 46 RGE 26 W4M BRIGHTVIEW HIGHWAY 13 OVER HIGHWAY 2 INTERCHANGE, 15 KM W OF WETASKIWIN	CENTRAL REGION RED DEER CT WETASKIWIN	Alberta Transportation (AIT) CMA17 MASKWACIS-WETASKIWIN	13:06 L1 52.203, 13:06 R1 52.202 13:06 R1 52.202, 13:06 L1 52.203	SIGN TRUSS STRU CTURE	1963					44.4 24-07-2024		6.1
75555 ZN-3	NW SEC 12 TWP 46 RGE 26 W4M BRIGHTVIEW HIGHWAY 13 OVER HIGHWAY 2 INTERCHANGE, 15 KM W OF WETASKIWIN	CENTRAL REGION RED DEER CT WETASKIWIN	Alberta Transportation (AIT) CMA17 MASKWACIS-WETASKIWIN	2:28 R1 31.146 2:28 R1 31.146	SIGN TRUSS STRU CTURE	1963					61.1 02-10-2023		5.9
75555 ZS-4	SW SEC 13 TWP 46 RGE 26 W4M BRIGHTVIEW HIGHWAY 13 OVER HIGHWAY 2 INTERCHANGE, 15 KM W OF WETASKIWIN	CENTRAL REGION RED DEER CT WETASKIWIN	Alberta Transportation (AIT) CMA17 MASKWACIS-WETASKIWIN	2:30 L1 0.517 2:30 L1 0.517	SIGN TRUSS STRU CTURE	1963					55.6 02-10-2023		5.8
75555 ZW-5	SE SEC 13 TWP 46 RGE 26 W4M BRIGHTVIEW HIGHWAY 13 OVER HIGHWAY 2 INTERCHANGE, 15 KM W OF WETASKIWIN	CENTRAL REGION RED DEER CT WETASKIWIN	Alberta Transportation (AIT) CMA17 MASKWACIS-WETASKIWIN	13:06 L1 53.028 13:06 L1 53.028	SIGN TRUSS STRU CTURE	1963					66.7 16-07-2024		6.4
75556 -1	SE SEC 13 TWP 61 RGE 3 W5M NAPLES WATERCOURSE CULVERT ON LOCAL ROAD NEAR NAPLES	NORTH CENTRAL REGION ATHABASCA CT BARRHEAD	COUNTY OF BARRHEAD NO. UNDEFINED CMA ATHABASCA-BARRHEAD-	SP LOCAL ROAD TRIBUTARY TO SHOAL CREEK (WATERCRS-	BRIDGE CULV	RV 1985	1 1500.0	9.0			44.4 60.3 28-10-2022		3.8
75557 -2	SW SEC 15 TWP 62 RGE 3 W5M NEERLANDIA WATERCOURSE CULVERT ON HWY 769, 4 KM N OF NEERLANDIA	NORTH CENTRAL REGION ATHABASCA CT BARRHEAD	Alberta Transportation (AIT) CMA10 ATHABASCA-BARRHEAD-	SSP 769:02 C1 22.928 2ND ORDER TRIBUTARY TO SHOAL CK	BRIDGE CULV	RV 2017	1 1803.0	18.0			77.8 73.5 07-08-2024		
75558 -2	SW SEC 19 TWP 92 RGE 23 W5M NOTIKEWIN WATERCOURSE CULVERT ON LOCAL ROAD, 8 KM NW OF NOTIKEWIN	PEACE REGION PEACE RIVER CT NORTHERN LIGHTS	COUNTY OF NORTHERN UNDEFINED CMA PEACE RIVER	SP LOCAL ROAD STOWE CREEK (WATERCRS-ST)	BRIDGE CULV	RV 2018	1 3360.0	7.3 -25.0			100.0 91.1 25-09-2018		
75559 -1	SE SEC 6 TWP 87 RGE 5 W6M EUREKA RIVER WATERCOURSE BRIDGE ON LOCAL ROAD NEAR EUREKA RIVER	PEACE REGION GRANDE PRAIRIE CT CLEAR HILLS	CLEAR HILLS COUNTY UNDEFINED CMA CENTRAL PEACE-NOTLEY	HH LOCAL ROAD TRIBUTARY TO EUREKA RIVER (WATERCRS-	STANDARD BRIDGE	RV 1962 1962	3 8.5	7.3 20.7	28.0 49.0 62.5		50.0 60.3 22-09-2021		3.7
75560 -1	SW SEC 5 TWP 87 RGE 8 W6M WORSLEY WATERCOURSE CULVERT ON LOCAL ROAD NEAR WORSLEY	PEACE REGION GRANDE PRAIRIE CT CLEAR HILLS	CLEAR HILLS COUNTY UNDEFINED CMA CENTRAL PEACE-NOTLEY	SPE LOCAL ROAD 2ND ORDER TRIBUTARY TO EUREKA RIVER	BRIDGE CULV	RV 1962	1 2124.0	8.0 10.0			55.6 46.3 01-10-2022		7.0
75561 -1	SE SEC 6 TWP 87 RGE 8 W6M WORSLEY WATERCOURSE CULVERT ON LOCAL ROAD NEAR WORSLEY	PEACE REGION GRANDE PRAIRIE CT CLEAR HILLS	CLEAR HILLS COUNTY UNDEFINED CMA CENTRAL PEACE-NOTLEY	SPE LOCAL ROAD TRIBUTARY TO EUREKA RIVER (WATERCRS-	BRIDGE CULV	RV 1962	1 1831.0	7.3 45.0			55.6 29.8 04-05-2020		5.8
75562 -1	SE SEC 28 TWP 76 RGE 7 W6M NORTHMARK WATERCOURSE CULVERT ON LOCAL ROAD NEAR NORTHMARK	PEACE REGION GRANDE PRAIRIE CT SADDLE HILLS	SADDLE HILLS COUNTY UNDEFINED CMA CENTRAL PEACE-NOTLEY	MP LOCAL ROAD TRIBUTARY TO SADDLE BURNT RIVER	BRIDGE CULV	RV 2000	1 2400.0	10.0			55.6 65.1 21-06-2021		3.3
75563 -1	SW SEC 14 TWP 56 RGE 14 W4M HAIRY HILL WATERCOURSE CULVERT ON LOCAL ROAD NEAR HAIRY HILL	CENTRAL REGION VERMILION CT TWO HILLS	COUNTY OF TWO HILLS NO. UNDEFINED CMA FORT SASKATCHEWAN-	MP LOCAL ROAD 2ND ORDER TRIBUTARY TO VERMILION	BRIDGE CULV	RV 1962	1 1524.0	7.3 0.0			66.7 71.5 05-10-2023		2.1
75564 -1	SW SEC 21 TWP 54 RGE 10 W4M MORECAMBE WATERCOURSE BRIDGE ON LOCAL ROAD NEAR MORECAMBE	CENTRAL REGION VERMILION CT TWO HILLS	COUNTY OF TWO HILLS NO. UNDEFINED CMA FORT SASKATCHEWAN-	PG LOCAL ROAD 2ND ORDER TRIBUTARY TO VERMILION	STANDARD BRIDGE	RV 1952 1952	1 6.1	7.3 6.1 0.0	28.0 49.0 62.0		55.6 63.1 23-03-2021		3.1


		Transportation Infrastructure Management System												2025/03/06	
Bridge Structures Report															
All 'IN SERVICE' Structures - Sorted By: File Number															
														Page 406 of 772	
BF	Legal Land Location Structure Name Location Description	Region District Municipality	Managed By CMA Constituency	Span Types Located On Located Over	Structure Type	Usage Yr Built Yr Supstr	No. Spans Pipes Max Span Length Max Pipe Dia	Clear Rdwy Nom Length Skew	Single (t) Semi (t) Train (t)	Stru Suff	Rat. % Rat. % Insp Date	Theor VCL On Meas VCL On	Deck Height Theor VCL Over Meas VCL Over		
75565 -1	SW SEC 16 TWP 54 RGE 9 W4M MYRNAM WATERCOURSE CULVERT ON LOCAL ROAD NEAR MYRNAM	CENTRAL REGION VERMILION CT TWO HILLS	COUNTY OF TWO HILLS NO. UNDEFINED CMA FORT SASKATCHEWAN-	FP LOCAL ROAD TRIBUTARY TO SLAWA CREEK (WATERCRS-	BRIDGE CULV	RV 1962	1 1474.0	6.2 0.0			55.6 65.0 18-06-2009		1.5		
75566 -1	SE SEC 19 TWP 54 RGE 11 W4M MUSIDORA WATERCOURSE CULVERT ON LOCAL ROAD NEAR MUSIDORA	CENTRAL REGION VERMILION CT TWO HILLS	COUNTY OF TWO HILLS NO. UNDEFINED CMA FORT SASKATCHEWAN-	FP;MP LOCAL ROAD TRIBUTARY TO VERMILION RIVER	BRIDGE CULV	RV 1962	2 1474.0	7.3 36.0			55.6 56.7 08-12-2020		1.5		
75567 -1	SE SEC 20 TWP 54 RGE 11 W4M MUSIDORA WATERCOURSE CULVERT ON LOCAL ROAD NEAR MUSIDORA	CENTRAL REGION VERMILION CT TWO HILLS	COUNTY OF TWO HILLS NO. UNDEFINED CMA FORT SASKATCHEWAN-	FP;MP LOCAL ROAD TRIBUTARY TO VERMILION RIVER	BRIDGE CULV	RV 1962	2 1474.0	5.0 0.0			66.7 63.7 25-03-2021		1.5		
75568 -1	SW SEC 17 TWP 54 RGE 11 W4M MUSIDORA WATERCOURSE CULVERT ON LOCAL ROAD NEAR MUSIDORA	CENTRAL REGION VERMILION CT TWO HILLS	COUNTY OF TWO HILLS NO. UNDEFINED CMA FORT SASKATCHEWAN-	FP LOCAL ROAD TRIBUTARY TO VERMILION RIVER	BRIDGE CULV	RV 1962	1 1474.0	7.3 -45.0			55.6 61.6 08-12-2020		1.5		
75569 -1	SW SEC 17 TWP 54 RGE 11 W4M MUSIDORA WATERCOURSE CULVERT ON LOCAL ROAD NEAR MUSIDORA	CENTRAL REGION VERMILION CT TWO HILLS	COUNTY OF TWO HILLS NO. UNDEFINED CMA FORT SASKATCHEWAN-	FP LOCAL ROAD TRIBUTARY TO VERMILION RIVER	BRIDGE CULV	RV 1962	1 1474.0	6.6 0.0			55.6 54.7 25-03-2021		1.5		
75570 -1	SW SEC 20 TWP 54 RGE 11 W4M MUSIDORA WATERCOURSE CULVERT ON LOCAL ROAD NEAR MUSIDORA	CENTRAL REGION VERMILION CT TWO HILLS	COUNTY OF TWO HILLS NO. UNDEFINED CMA FORT SASKATCHEWAN-	MP LOCAL ROAD TRIBUTARY TO VERMILION RIVER	BRIDGE CULV	RV 1962	1 1524.0	6.0 15.0			22.2 38.2 12-04-2024		2.3		
75571 -1	NE SEC 34 TWP 53 RGE 7 W4M DERWENT SLAWA CREEK CULVERT ON LOCAL ROAD NEAR DERWENT	CENTRAL REGION VERMILION CT TWO HILLS	COUNTY OF TWO HILLS NO. UNDEFINED CMA FORT SASKATCHEWAN-	MP LOCAL ROAD SLAWA CREEK (WATERCRS-ST)	BRIDGE CULV	RV 1981	1 1800.0	9.4			77.8 78.7 11-04-2024		2.7		
75572 -2	NW SEC 25 TWP 49 RGE 27 W4M CALMAR WATERCOURSE CULVERT ON LOCAL ROAD, 3 KM SW OF CALMAR	NORTH CENTRAL REGION STONY PLAIN CT LEDUC	LEDUC COUNTY UNDEFINED CMA DRAYTON VALLEY-DEVON	SP LOCAL ROAD TRIBUTARY TO CONJURING CREEK	BRIDGE CULV	RV 2024	1 3050.0	7.0 20.0			100.0 97.9 19-11-2024				
75574 -1	SW SEC 24 TWP 48 RGE 25 W4M LEDUC WATERCOURSE BRIDGE ON LOCAL ROAD NEAR LEDUC	NORTH CENTRAL REGION STONY PLAIN CT LEDUC	LEDUC COUNTY UNDEFINED CMA MASKWACIS-WETASKIWIN	HC LOCAL ROAD TRIBUTARY TO PIPESTONE CREEK	STANDARD BRIDGE	RV 1962 1962	1 6.1	8.1 6.1 0.0	28.0 49.0 65.5		55.6 68.4 14-11-2023		2.1		
75575 -2	SW SEC 12 TWP 10 RGE 7 W4M SEVEN PERSONS PARADISE CREEK CULVERT ON LOCAL ROAD, 14 KM SE OF SEVEN PERSONS	SOUTHERN REGION LETHBRIDGE CT CYPRESS	CYPRESS COUNTY UNDEFINED CMA CYPRESS-MEDICINE HAT	MP;MP LOCAL ROAD PARADISE CREEK (WATERCRS-ST)	BRIDGE CULV	RV 2021	2 3000.0	8.0 23.0			100.0 86.7 05-10-2021				
75576 -1	SE SEC 28 TWP 12 RGE 5 W4M MEDICINE HAT ROSS CREEK BRIDGE ON LOCAL ROAD NEAR MEDICINE HAT	SOUTHERN REGION LETHBRIDGE MEDICINE HAT	MEDICINE HAT UNDEFINED CMA CYPRESS-MEDICINE HAT	PT, TT LOCAL ROAD ROSS CREEK (WATERCRS-ST)	MAJOR BRIDGE	RV 1922 1922	3 12.2	5.0 24.4					3.7		
75577 -1	SE SEC 12 TWP 25 RGE 16 W4M FINNEGAN WATERCOURSE BRIDGE ON PROVINCIAL HIGHWAY 862 NEAR FINNEGAN	SOUTHERN REGION LETHBRIDGE CT NEWELL	Alberta Transportation (AIT) CMA23 BROOKS-MEDICINE HAT	HH 862:04 C1 29.611 SPRING CK (WATERCRS-ST)	STANDARD BRIDGE	RV 1962 1962	1 6.1	7.3 6.1	28.0 49.0 62.5		33.3 53.4 23-01-2023		2.7		
75578 -1	NE SEC 36 TWP 24 RGE 16 W4M FINNEGAN WATERCOURSE CULVERT ON PROVINCIAL HIGHWAY 862 NEAR FINNEGAN	SOUTHERN REGION LETHBRIDGE CT NEWELL	Alberta Transportation (AIT) CMA23 BROOKS-MEDICINE HAT	MP;MP 862:04 C1 27.370 TRIBUTARY TO MATZHIWIN CREEK	BRIDGE CULV	RV 1989	2 1200.0	7.6			55.6 63.3 23-01-2023		2.8		
75579 -1	NW SEC 32 TWP 55 RGE 14 W4M WILLINGDON DRAINAGE DIT CULVERT ON PROVINCIAL HIGHWAY 45 NEAR WILLINGDON	CENTRAL REGION VERMILION CT TWO HILLS	Alberta Transportation (AIT) CMA14 FORT SASKATCHEWAN-	CPE 45:06 C1 22.139 TRIBUTARY TO VERMILION RIVER	BRIDGE CULV	RV 1962	1 1892.0	9.5 15.0			77.8 65.2 23-06-2024		2.4		
75580 -1	SE SEC 32 TWP 55 RGE 14 W4M WILLINGDON DRAINAGE DIT CULVERT ON PROVINCIAL HIGHWAY 45 NEAR WILLINGDON	CENTRAL REGION VERMILION CT TWO HILLS	Alberta Transportation (AIT) CMA14 FORT SASKATCHEWAN-	CPE 45:06 C1 23.067 2ND ORDER TRIBUTARY TO VERMILION	BRIDGE CULV	RV 1962	1 1575.0	9.0 30.0			66.7 68.2 23-06-2024		1.8		
75582 -1	NE SEC 20 TWP 58 RGE 7 W4M ELK POINT WATERCOURSE CULVERT ON LOCAL ROAD NEAR ELK POINT	NORTH CENTRAL REGION ATHABASCA CT ST PAUL	COUNTY OF ST. PAUL NO. 19 UNDEFINED CMA BONNYVILLE-COLD LAKE-ST.	MP LOCAL ROAD TRIBUTARY TO KEHIWIN CREEK (WATERCRS-	BRIDGE CULV	RV 1962	1 1524.0	6.0 0.0			44.4 55.0 01-09-2022		1.9		
75583 -2	SE SEC 14 TWP 57 RGE 7 W4M ELK POINT WATERCOURSE CULVERT ON LOCAL ROAD, 5 KM NW OF ELK POINT	NORTH CENTRAL REGION ATHABASCA CT ST PAUL	COUNTY OF ST. PAUL NO. 19 UNDEFINED CMA BONNYVILLE-COLD LAKE-ST.	MP LOCAL ROAD TRIBUTARY TO ATIMOSWE CREEK	BRIDGE CULV	RV 2022	1 2000.0	8.0			100.0 97.9 22-11-2023				
75584 -2	NW SEC 12 TWP 57 RGE 7 W4M ELK POINT WATERCOURSE CULVERT ON LOCAL ROAD, 3 KM NW OF ELK POINT	NORTH CENTRAL REGION ATHABASCA CT ST PAUL	COUNTY OF ST. PAUL NO. 19 UNDEFINED CMA BONNYVILLE-COLD LAKE-ST.	MP LOCAL ROAD TRIBUTARY TO ATIMOSWE CREEK	BRIDGE CULV	RV 2012	1 1800.0	7.0 -10.0			88.9 88.5 22-11-2023				
75585 -1	SW SEC 18 TWP 53 RGE 15 W4M ROYAL PARK WATERCOURSE CULVERT ON LOCAL ROAD NEAR ROYAL PARK	CENTRAL REGION VERMILION CT MINBURN	COUNTY OF MINBURN NO. 27 UNDEFINED CMA FORT SASKATCHEWAN-	RPP LOCAL ROAD 2ND ORDER TRIBUTARY TO VERMILION	BRIDGE CULV	RV 1962	1 1842.0	7.9			66.7 62.0 14-09-2023		2.4		
75586 -1	NW SEC 35 TWP 53 RGE 15 W4M WILLINGDON WATERCOURSE CULVERT ON LOCAL ROAD NEAR WILLINGDON	CENTRAL REGION VERMILION CT MINBURN	COUNTY OF MINBURN NO. 27 UNDEFINED CMA FORT SASKATCHEWAN-	FP LOCAL ROAD 3RD ORDER TRIBUTARY TO VERMILION	BRIDGE CULV	RV 1962	1 1474.0	6.7			55.6 55.9 14-09-2023		1.8		
75587 -1	SW SEC 23 TWP 53 RGE 15 W4M VEGREVILLE WATERCOURSE CULVERT ON LOCAL ROAD NEAR VEGREVILLE	CENTRAL REGION VERMILION CT MINBURN	COUNTY OF MINBURN NO. 27 UNDEFINED CMA FORT SASKATCHEWAN-	RPP LOCAL ROAD 2ND ORDER TRIBUTARY TO VERMILION	BRIDGE CULV	RV 1963	1 2121.0	7.3			66.7 64.3 14-09-2023		2.4		


		Transportation Infrastructure Management System Bridge Structures Report All 'IN SERVICE' Structures - Sorted By: File Number										2025/03/06	
												Page 407 of 772	
BF	Legal Land Location Structure Name Location Description	Region District Municipality	Managed By CMA Constituency	Span Types Located On Located Over	Structure Type	Usage Yr Built Yr Supstr	No. Spans Pipes Max Span Length Max Pipe Dia	Clear Rdwy Nom Length Skew	Single (t) Semi (t) Train (t)	Stru Suff Insp	Rat. % Rat. % Date	Theor VCL On Meas VCL On	Deck Height Theor VCL Over Meas VCL Over
75588 -2	NE SEC 16 TWP 41 RGE 16 W4M FORESTBURG WATERCOURSE CULVERT ON LOCAL ROAD, 17 KM SW OF FORESTBURG	CENTRAL REGION VERMILION CT FLAGSTAFF	FLAGSTAFF COUNTY UNDEFINED CMA CAMROSE	MP LOCAL ROAD TRIBUTARY TO BATTLE RIVER (WATERCRS-	BRIDGE CULV	RV 2001	1 2200.0	7.5 33.0			77.8 72.2 01-10-2024		
75589 -1	SE SEC 18 TWP 53 RGE 15 W4M MUNDARE WATERCOURSE CULVERT ON LOCAL ROAD, 16 KM SE OF MUNDARE	CENTRAL REGION VERMILION CT MINBURN	COUNTY OF MINBURN NO. 27 UNDEFINED CMA FORT SASKATCHEWAN-	SPE LOCAL ROAD 3RD ORDER TRIBUTARY TO VERMILION	BRIDGE CULV	RV 1962	1 1813.0	7.6 45.0			22.2 41.2 14-09-2023		5.5
75590 -1	SW SEC 7 TWP 51 RGE 7 W4M MANNVILLE WATERCOURSE CULVERT ON LOCAL ROAD NEAR MANNVILLE	CENTRAL REGION VERMILION CT VERMILION RIVER	COUNTY OF VERMILION UNDEFINED CMA VERMILION-LLOYDMINSTER-	SPE LOCAL ROAD TRIBUTARY TO VERMILION RIVER	BRIDGE CULV	RV 1962	1 2123.0	9.1 -34.0			22.2 42.9 06-09-2022		12.2
75591 -2	SW SEC 27 TWP 15 RGE 28 W4M NANTON WATERCOURSE CULVERT ON LOCAL ROAD NEAR NANTON	SOUTHERN REGION LETHBRIDGE MD WILLOW CREEK	M.D. OF WILLOW CREEK NO. UNDEFINED CMA LIVINGSTONE-MACLEOD	MP LOCAL ROAD TRIBUTARY TO MOSQUITO CREEK	BRIDGE CULV	RV 2006	1 2200.0				88.9 88.0 27-09-2024		
75592 -1	NW SEC 12 TWP 56 RGE 19 W4M STAR LIMESTONE CREEK BRIDGE ON LOCAL ROAD NEAR STAR	CENTRAL REGION VERMILION CT LAMONT	LAMONT COUNTY UNDEFINED CMA FORT SASKATCHEWAN-	VS LOCAL ROAD 3RD ORDER TRIBUTARY TO NORTH	STANDARD BRIDGE	RV 1977 1977	1 6.1	7.6 6.1	28.0 49.0 62.0		77.8 75.6 08-11-2023		2.4
75593 -1	NE SEC 11 TWP 35 RGE 5 W4M MONITOR CATTLEPASS CULVERT ON PROVINCIAL HIGHWAY 12 NEAR MONITOR	CENTRAL REGION HANNA SPECIAL AREA 4	Alberta Transportation (AIT) CMA22 DRUMHELLER-STETTLE	RPP 12:20 C1 11.437 TRAIL-ANIMAL OVER SP	BRIDGE CULV	SP 1962	1 1840.0	11.3			55.6 69.3 13-09-2024		2.7
75594 -1	NW SEC 21 TWP 60 RGE 3 W4M BEAVERDAM WATERCOURSE CULVERT ON LOCAL ROAD NEAR BEAVERDAM	NORTH CENTRAL REGION ATHABASCA MD BONNYVILLE	M.D. OF BONNYVILLE NO. 87 UNDEFINED CMA BONNYVILLE-COLD LAKE-ST.	SPE LOCAL ROAD TRIBUTARY TO MURIEL CREEK (WATERCRS-	BRIDGE CULV	RV 1962	1 1813.0	6.0 15.0			77.8 73.0 07-09-2022		3.3
75596 -1	SW SEC 10 TWP 68 RGE 18 W4M GRASSLAND WATERCOURSE CULVERT ON LOCAL ROAD NEAR GRASSLAND	NORTH CENTRAL REGION ATHABASCA CT ATHABASCA	ATHABASCA COUNTY UNDEFINED CMA ATHABASCA-BARRHEAD-	RPP LOCAL ROAD 2ND ORDER TRIBUTARY TO PINE CREEK	BRIDGE CULV	RV 1966	1 1841.0	7.3			55.6 48.2 12-09-2023		2.4
75597 -1	SW SEC 24 TWP 64 RGE 22 W4M COLINTON LITTLE PINE CULVERT ON PROVINCIAL HIGHWAY 827 NEAR COLINTON	NORTH CENTRAL REGION ATHABASCA CT ATHABASCA	Alberta Transportation (AIT) CMA10 ATHABASCA-BARRHEAD-	MP 827:04 C1 25.952 LITTLE PINE CREEK (WATERCRS-ST)	BRIDGE CULV	RV 1995	1 2000.0	9.5 4.0			77.8 78.1 17-02-2023		3.2
75598 -2	SW SEC 35 TWP 65 RGE 19 W4M BOYLE WATERCOURSE CULVERT ON LOCAL ROAD NEAR BOYLE	NORTH CENTRAL REGION ATHABASCA CT ATHABASCA	ATHABASCA COUNTY UNDEFINED CMA ATHABASCA-BARRHEAD-	MP LOCAL ROAD TRIBUTARY TO FLAT CREEK (WATERCRS-ST)	BRIDGE CULV	RV 2002	1 2400.0	8.0			33.3 47.8 11-08-2022		4.0
75600 -1	NW SEC 29 TWP 65 RGE 24 W4M LINCOLN WATERCOURSE CULVERT ON LOCAL ROAD NEAR LINCOLN	NORTH CENTRAL REGION ATHABASCA CT ATHABASCA	ATHABASCA COUNTY UNDEFINED CMA ATHABASCA-BARRHEAD-	FP LOCAL ROAD 2ND ORDER TRIBUTARY TO BAPTISTE CREEK	BRIDGE CULV	RV 1962	1 1475.0	8.0 0.0			55.6 40.5 25-07-2020		1.5
75602 -1	NW SEC 28 TWP 68 RGE 19 W4M SPRUCE VALLE WATERCOURSE CULVERT ON LOCAL ROAD NEAR SPRUCE VALLE	NORTH CENTRAL REGION ATHABASCA CT ATHABASCA	Unknown Private Organization or UNDEFINED CMA ATHABASCA-BARRHEAD-	RPP LOCAL ROAD TRIBUTARY TO ATHABASCA RIVER	BRIDGE CULV	RV 1963	1 2100.0	7.3			66.0 59.5 14-01-1988		2.1
75603 -1	NW SEC 24 TWP 52 RGE 15 W4M VEGREVILLE WATERCOURSE CULVERT ON LOCAL ROAD NEAR VEGREVILLE	CENTRAL REGION VERMILION VEGREVILLE	VEGREVILLE UNDEFINED CMA FORT SASKATCHEWAN-	FP LOCAL ROAD TRIBUTARY TO VERMILION RIVER	BRIDGE CULV	RV 1962	1 1474.0	9.9			22.0 41.7 10-12-2000		1.8
75604 -1	NW SEC 32 TWP 52 RGE 14 W4M VEGREVILLE WATERCOURSE CULVERT ON LOCAL ROAD NEAR VEGREVILLE	CENTRAL REGION VERMILION CT MINBURN	COUNTY OF MINBURN NO. 27 UNDEFINED CMA FORT SASKATCHEWAN-	FP LOCAL ROAD TRIBUTARY TO VERMILION RIVER	BRIDGE CULV	RV 1962	1 1474.0	7.9			22.2 50.3 18-09-2023		2.4
75605 -1	SW SEC 14 TWP 53 RGE 19 W5M EDSON SUNDANCE CREEK CULVERT ON HIGHWAY 16, 12 KM W OF EDSON	NORTH CENTRAL REGION EDSON CT YELLOWHEAD	Alberta Transportation (AIT) CMA13 WEST YELLOWHEAD	SP-SP;SP-SP 16:04 R1 41.858, 16:04 L1 40.935 SUNDANCE CREEK (WATERCRS-ST)	BRIDGE CULV	RV 1963	2 3050.0	24.8 -14.0			33.3 41.8 03-05-2024		7.1
75606 -1	NW SEC 34 TWP 63 RGE 5 W4M LA COREY JACKFISH CREEK BRIDGE ON LOCAL ROAD NEAR LA COREY	NORTH CENTRAL REGION ATHABASCA MD BONNYVILLE	M.D. OF BONNYVILLE NO. 87 UNDEFINED CMA BONNYVILLE-COLD LAKE-ST.	SM LOCAL ROAD JACKFISH CREEK (WATERCRS-ST)	STANDARD BRIDGE	RV 1981 1981	1 10.0	7.6 10.0 30.0	28.0 49.0 62.0		66.7 69.5 19-10-2021		3.0
75607 -1	SW SEC 9 TWP 53 RGE 19 W5M MARLBORO SUNDANCE CREEK CULVERT ON HIGHWAY 16, 4 KM E OF MARLBORO	NORTH CENTRAL REGION EDSON CT YELLOWHEAD	Alberta Transportation (AIT) CMA13 WEST YELLOWHEAD	SP-SP;SP-SP 16:04 R1 38.390, 16:04 L1 37.460 SUNDANCE CREEK (WATERCRS-ST)	BRIDGE CULV	RV 1963	2 3050.0	25.0 -30.0			55.6 50.3 03-05-2024		6.0
75608 -1	NE SEC 13 TWP 63 RGE 3 W4M COLD LAKE WATERCOURSE CULVERT ON PROVINCIAL HIGHWAY 55 NEAR COLD LAKE	NORTH CENTRAL REGION ATHABASCA MD BONNYVILLE	Alberta Transportation (AIT) CMA08 BONNYVILLE-COLD LAKE-ST.	MP 55:18 C1 29.643 TRIBUTARY TO MARIE CREEK (WATERCRS-	BRIDGE CULV	RV 1981	1 2400.0	13.6 15.0			33.3 37.3 14-06-2024		4.0
75609 -1	SW SEC 13 TWP 48 RGE 17 W4M POE DRAINAGE DIT BRIDGE ON LOCAL ROAD NEAR POE	CENTRAL REGION VERMILION CT BEAVER	BEAVER COUNTY UNDEFINED CMA CAMROSE	TT LOCAL ROAD 3RD ORDER TRIBUTARY TO VERMILION	STANDARD BRIDGE	RV 1963 1963	1 5.5	6.1 5.5	33.0 57.8 82.6		33.3 57.4 28-11-2023		3.0
75610 -2	SW SEC 21 TWP 78 RGE 26 W5M EAGLESHAM FOX CREEK CULVERT ON LOCAL ROAD NEAR EAGLESHAM	PEACE REGION GRANDE PRAIRIE CT BIRCH HILLS	BIRCH HILLS COUNTY UNDEFINED CMA CENTRAL PEACE-NOTLEY	MP;MP LOCAL ROAD FOX CREEK (WATERCRS-ST)	BRIDGE CULV	RV 2006	2 3000.0	9.0 -30.0			77.8 70.0 13-06-2024		
75611 -1	NW SEC 29 TWP 57 RGE 18 W4M ST. MICHAEL PENO CREEK CULVERT ON LOCAL ROAD NEAR ST. MICHAEL	CENTRAL REGION VERMILION CT LAMONT	LAMONT COUNTY UNDEFINED CMA FORT SASKATCHEWAN-	FP LOCAL ROAD PENO CREEK (WATERCRS-ST)	BRIDGE CULV	RV 1963	1 1474.0	7.3 30.0			55.6 59.1 09-11-2020		1.8

BF	Legal Land Location Structure Name Location Description	Region District Municipality	Managed By CMA Constituency	Span Types Located On Located Over	Structure Type	Usage Yr Built Yr Supstr	No. Spans Pipes Max Span Length Max Pipe Dia	Clear Rdwy Nom Length Skew	Single (t) Semi (t) Train (t)	Stru Suff Insp	Rat. % Rat. % Date	Theor VCL On Meas VCL On	Deck Height Theor VCL Over Meas VCL Over
75612 -1	NW SEC 27 TWP 60 RGE 16 W4M EDWAND EDWAND CREEK BRIDGE ON LOCAL ROAD NEAR EDWAND	NORTH CENTRAL REGION ATHABASCA CT SMOKY LAKE	SMOKY LAKE COUNTY UNDEFINED CMA ATHABASCA-BARRHEAD-	HC LOCAL ROAD EDWAND CREEK (WATERCRS-ST)	STANDARD BRIDGE	RV	1	7.3	28.0		61.1		2.7
						1963	6.1	6.1	49.0		70.7		
						1963		0.0	65.5	09-06-2022			
75613 -1	SE SEC 13 TWP 60 RGE 13 W4M SPEDDEN CACHE CREEK BRIDGE ON LOCAL ROAD NEAR SPEDDEN	NORTH CENTRAL REGION ATHABASCA CT SMOKY LAKE	SMOKY LAKE COUNTY UNDEFINED CMA ATHABASCA-BARRHEAD-	HC LOCAL ROAD CACHE CREEK (WATERCRS-ST)	STANDARD BRIDGE	RV	1	6.4	28.0		50.0		2.4
						1962	6.1	6.1	49.0		59.8		
						1962			65.5	16-03-2023			
75614 -1	SW SEC 26 TWP 54 RGE 26 W4M ST. ALBERT WATERCOURSE CULVERT ON LOCAL ROAD NEAR ST. ALBERT	NORTH CENTRAL REGION STONY PLAIN CT STURGEON	STURGEON COUNTY UNDEFINED CMA LAC STE. ANNE-PARKLAND	FP LOCAL ROAD TRIBUTARY TO STURGEON RIVER	BRIDGE CULV	RV	1	7.3			55.6		1.8
						1962					66.1		
							1474.0	-45.0		23-06-2020			
75615 -2	NW SEC 3 TWP 58 RGE 10 W5M MAYERTHORPE TRIBUTARY TO LITTLE PADDLE RIVER CULVERT ON HIGHWAY 751, 18 KM W OF	NORTH CENTRAL REGION EDSON CT WOODLANDS	Alberta Transportation (AIT) CMA12 WEST YELLOWHEAD	SP 751:04 C1 11.303 TRIBUTARY TO LITTLE PADDLE RIVER	BRIDGE CULV	RV	1	9.5			88.9		
						2007					86.5		
							3670.0	31.0		20-04-2023			
75616 -1	SE SEC 22 TWP 49 RGE 25 W4M LEDUC WATERCOURSE CULVERT ON PROVINCIAL HIGHWAY 2 NEAR LEDUC	NORTH CENTRAL REGION STONY PLAIN CT LEDUC	Alberta Transportation (AIT) CMA11 MASKWACIS-WETASKIWIN	CPE;CPE 2:30 R1 32.308, 2:30 L1 32.319 TRIBUTARY TO WHITEMUD CREEK	BRIDGE CULV	RV	2	22.0			44.4		3.4
						1963					51.6		
							2189.0			21-08-2023			
75617 -2	NW SEC 10 TWP 49 RGE 25 W4M Leduc Watercourse on Hwy 2 - 7km SW of Leduc	NORTH CENTRAL REGION STONY PLAIN CT LEDUC	Alberta Transportation (AIT) CMA11 MASKWACIS-WETASKIWIN	SSP;SSP 2:30 L1 29.555, 2:30 R1 29.544 TRIBUTARY TO WHITEMUD CREEK	BRIDGE CULV	RV	2	22.2			77.8		
						2020					79.0		
							1829.0			21-08-2023			
75618 -1	NE SEC 36 TWP 45 RGE 26 W4M WETASKIWIN WATERCOURSE CULVERT ON PROVINCIAL HIGHWAY 2 NEAR WETASKIWIN	CENTRAL REGION RED DEER CT WETASKIWIN	Alberta Transportation (AIT) CMA17 MASKWACIS-WETASKIWIN	CPE;CPE 2:28 R1 28.223, 2:28 L1 28.224 TRIBUTARY TO MASKWA CREEK	BRIDGE CULV	RV	2	23.0			44.4		2.7
						1964					45.1		
							1892.0	-30.0		02-10-2023			
75619 -1	NE SEC 13 TWP 45 RGE 26 W4M HOBBEMA WATERCOURSE CULVERT ON PROVINCIAL HIGHWAY 2 NEAR HOBBEMA	CENTRAL REGION RED DEER CT WETASKIWIN	Alberta Transportation (AIT) CMA17 MASKWACIS-WETASKIWIN	SPE;SPE;SPE 2:28 L1 23.342, 2:28 R1 23.341 TRIBUTARY TO MASKWA CREEK	BRIDGE CULV	RV	3	22.6			44.4		5.3
						1964					34.4		
							2744.0			02-10-2023			
75620 -1	NE SEC 13 TWP 45 RGE 26 W4M HOBBEMA MASKWA CREEK CULVERT ON PROVINCIAL HIGHWAY 2 NEAR HOBBEMA	CENTRAL REGION RED DEER CT WETASKIWIN	Alberta Transportation (AIT) CMA17 MASKWACIS-WETASKIWIN	SPE;SPE 2:28 R1 23.152, 2:28 L1 23.154 TRIBUTARY TO MASKWA CREEK	BRIDGE CULV	RV	2	23.0			55.6		5.5
						1964					53.5		
							2433.0	-10.0		03-10-2023			
75621 -1	SE SEC 12 TWP 44 RGE 26 W4M MENAİK MASKWA CREEK CULVERT ON PROVINCIAL HIGHWAY 2 NEAR MENAİK	CENTRAL REGION RED DEER CT PONOKA	Alberta Transportation (AIT) CMA17 LACOMBE-PONOKA	SPE 2:28 R1 10.676, 2:28 L1 10.677 TRIBUTARY TO MASKWA CREEK	BRIDGE CULV	RV	1	22.8			33.3		13.4
						1964					44.8		
							2123.0	-15.0		28-11-2022			
75623 N-3	NW SEC 15 TWP 42 RGE 26 W4M MORNINGSIDE WOLF CREEK BRIDGE ON HIGHWAY 2, 9 KM SW OF PONOKA	CENTRAL REGION RED DEER CT PONOKA	Alberta Transportation (AIT) CMA17 LACOMBE-PONOKA	SLC 2:26 R1 39.079 WOLF CREEK (WATERCRS-ST)	MAJOR BRIDGE	RV	1	18.5	28.0		77.8		
						2015	20.0	20.0	49.0		70.6		
						2015		0.0	62.0	04-10-2023			
75623 S-4	NW SEC 15 TWP 42 RGE 26 W4M MORNINGSIDE WOLF CREEK BRIDGE ON HIGHWAY 2, 9 KM SW OF PONOKA	CENTRAL REGION RED DEER CT PONOKA	Alberta Transportation (AIT) CMA17 LACOMBE-PONOKA	SLC 2:26 L1 39.075 WOLF CREEK (WATERCRS-ST)	MAJOR BRIDGE	RV	1	18.5	28.0		77.8		
						2015	20.0	20.0	49.0		70.6		
						2015		0.0	62.0	04-10-2023			
75624 -1	NE SEC 34 TWP 41 RGE 26 W4M MORNINGSIDE WOLF CREEK CULVERT ON PROVINCIAL HIGHWAY 2 NEAR MORNINGSIDE	CENTRAL REGION RED DEER CT LACOMBE	Alberta Transportation (AIT) CMA19 LACOMBE-PONOKA	SP;SPE 2:26 R1 33.593, 2:26 L1 33.589 WOLF CREEK (WATERCRS-ST)	BRIDGE CULV	RV	2	22.6			55.6		5.5
						1963					48.9		
							2744.0	25.0		04-10-2023			
75625 -2	SW SEC 26 TWP 56 RGE 27 W4M ALCOMDALE WATERCOURSE CULVERT ON LOCAL ROAD NEAR ALCOMDALE	NORTH CENTRAL REGION STONY PLAIN CT STURGEON	STURGEON COUNTY UNDEFINED CMA LAC STE. ANNE-PARKLAND	MP LOCAL ROAD TRIBUTARY TO RIVIERE QUI BARRE	BRIDGE CULV	RV	1	8.0			77.8		
						2006					83.4		
							1800.0	30.0		11-05-2022			
75626 -1	SW SEC 5 TWP 58 RGE 25 W4M LEGAL WATERCOURSE CULVERT ON LOCAL ROAD NEAR LEGAL	NORTH CENTRAL REGION STONY PLAIN CT STURGEON	STURGEON COUNTY UNDEFINED CMA LAC STE. ANNE-PARKLAND	FP LOCAL ROAD TRIBUTARY TO REDWATER RIVER	BRIDGE CULV	RV	1	7.3			55.6		1.8
						1962					65.0		
							1474.0	0.0		18-06-2024			
75627 -1	SW SEC 18 TWP 77 RGE 5 W6M SILVERWOOD BREMNER CREEK CULVERT ON LOCAL ROAD NEAR SILVERWOOD	PEACE REGION GRANDE PRAIRIE MD SPIRIT RIVER	M.D. SPIRIT RIVER NO. 133 UNDEFINED CMA CENTRAL PEACE-NOTLEY	RPP LOCAL ROAD TRIBUTARY TO SPIRIT RIVER (WATERCRS-ST)	BRIDGE CULV	RV	1	5.0			55.6		2.7
						1962					65.4		
							2121.0	20.0		17-10-2022			
75628 -1	SW SEC 23 TWP 75 RGE 3 W6M WOKING WATERCOURSE CULVERT ON LOCAL ROAD NEAR WOKING	PEACE REGION GRANDE PRAIRIE CT GRANDE PRAIRIE	COUNTRY OF GRANDE PRAIRIE UNDEFINED CMA GRANDE PRAIRIE-WAPITI	MP LOCAL ROAD TRIBUTARY TO BAD HEART RIVER	BRIDGE CULV	RV	1	7.0			44.4		3.0
						1963					50.6		
							1524.0	-30.0		14-07-2022			
75629 -2	SW SEC 1 TWP 49 RGE 3 W5M WARBURG WATERCOURSE CULVERT ON HWY 39, 2 KM NE OF WARBURG	NORTH CENTRAL REGION STONY PLAIN CT LEDUC	Alberta Transportation (AIT) CMA11 DRAYTON VALLEY-DEVON	MP 39:08 C1 10.634 TRIBUTARY TO STRAWBERRY CREEK	BRIDGE CULV	RV	1	11.8			88.9		
						2020					85.0		
							1800.0			21-11-2024			
75630 -1	SE SEC 21 TWP 81 RGE 10 W6M BLUEBERRY MT SNEDDON CREEK CULVERT ON LOCAL ROAD NEAR BLUEBERRY MT	PEACE REGION GRANDE PRAIRIE CT SADDLE HILLS	SADDLE HILLS COUNTY UNDEFINED CMA CENTRAL PEACE-NOTLEY	MP LOCAL ROAD SNEDDON CREEK (WATERCRS-ST)	BRIDGE CULV	RV	1	7.0			44.4		2.7
						1963					50.2		
							1500.0			02-10-2022			
75631 -1	SW SEC 28 TWP 81 RGE 10 W6M BLUEBERRY MT SNEDDON CREEK CULVERT ON PROVINCIAL HIGHWAY 681 NEAR BLUEBERRY MT	PEACE REGION GRANDE PRAIRIE CT SADDLE HILLS	Alberta Transportation (AIT) CMA05 CENTRAL PEACE-NOTLEY	MP 681:02 C1 29.539 SNEDDON CREEK (WATERCRS-ST)	BRIDGE CULV	RV	1	8.6			55.6		3.0
						1987					46.7		
							2000.0			26-09-2022			
75633 -1	SW SEC 20 TWP 60 RGE 14 W5M WHITECOURT CNR OVER LOCAL ROAD NEAR WHITECOURT	NORTH CENTRAL REGION EDSON CT WOODLANDS	Canadian National Railways UNDEFINED CMA WEST YELLOWHEAD	XT RAILWAY CNR LOCAL ROAD	MAJOR BRIDGE	RU	7	9.9					6.1
						1962	10.4	34.8					
						1962		-15.0					

		Transportation Infrastructure Management System										2025/03/06	
		Bridge Structures Report											
		All 'IN SERVICE' Structures - Sorted By: File Number											
Page 409 of 772													
BF	Legal Land Location Structure Name Location Description	Region District Municipality	Managed By CMA Constituency	Span Types Located On Located Over	Structure Type	Usage Yr Built Yr Supstr	No. Spans Pipes Max Span Length Max Pipe Dia	Clear Rdwy Nom Length Skew	Single (t) Semi (t) Train (t)	Stru Suff Insp	Rat. % Rat. % Date	Theor VCL On Meas VCL On	Deck Height Theor VCL Over Meas VCL Over
75634 -1	SW SEC 1 TWP 63 RGE 4 W4M ARDMORE CATTLEPASS CULVERT ON PROVINCIAL HIGHWAY 892 NEAR ARDMORE	NORTH CENTRAL REGION ATHABASCA MD BONNYVILLE	Alberta Transportation (AIT) CMA08 BONNYVILLE-COLD LAKE-ST.	MP 892:02 C1 16.256 TRAIL-ANIMAL OVER SP	BRIDGE CULV	SP 1962	1 2150.0	12.0			55.6 64.3 07-11-2024		3.4
75635 -1	NW SEC 33 TWP 26 RGE 7 W5M RICHARDS ROAD GHOST RIVER BRIDGE ON LOCAL ROAD, 9 KM SW OF WAIPAROUS	SOUTHERN REGION CALGARY MD BIGHORN	M.D. OF BIGHORN NO. 8 UNDEFINED CMA BANFF-KANANASKIS	TH LOCAL ROAD GHOST RIVER (WATERCRS-ST)	MAJOR BRIDGE	RV 1963 1921	1 54.9	4.3 54.9	19.9 21.1 23.2		50.0 27.3 24-01-2025	5.3	5.2
75636 -1	SE SEC 8 TWP 55 RGE 1 W5M ONOWAY CATTLEPASS CULVERT ON PROVINCIAL HIGHWAY 37 NEAR ONOWAY	NORTH CENTRAL REGION STONY PLAIN CT LAC STE. ANNE	Alberta Transportation (AIT) CMA09 LAC STE. ANNE-PARKLAND	SPE 37:02 C1 10.189 TRAIL-ANIMAL OVER SP	BRIDGE CULV	SP 1962	1 1813.0	11.4			44.4 62.8 25-03-2024		2.7
75637 -1	SW SEC 1 TWP 63 RGE 24 W4M ROCHESTER CATTLEPASS CULVERT ON PROVINCIAL HIGHWAY 2 NEAR ROCHESTER	NORTH CENTRAL REGION ATHABASCA CT ATHABASCA	Alberta Transportation (AIT) CMA10 ATHABASCA-BARRHEAD-	SPE 2:40 C1 5.444 TRAIL-ANIMAL OVER SP	BRIDGE CULV	SP 1962	1 1813.0	10.8			44.4 57.4 15-11-2023		3.7
75638 -1	SW SEC 25 TWP 61 RGE 5 W4M FORT KENT MURIEL CREEK BRIDGE ON LOCAL ROAD NEAR FORT KENT	NORTH CENTRAL REGION ATHABASCA MD BONNYVILLE	M.D. OF BONNYVILLE NO. 87 UNDEFINED CMA BONNYVILLE-COLD LAKE-ST.	SM LOCAL ROAD MURIEL CREEK (WATERCRS-ST)	STANDARD BRIDGE	RV 1981 1981	1 6.0	7.6 6.0	28.0 49.0 62.0		50.0 64.0 13-08-2023		2.7
75639 -1	NE SEC 9 TWP 62 RGE 8 W4M GLENDON COLUMBINE CREEK BRIDGE ON LOCAL ROAD NEAR GLENDON	NORTH CENTRAL REGION ATHABASCA MD BONNYVILLE	M.D. OF BONNYVILLE NO. 87 UNDEFINED CMA BONNYVILLE-COLD LAKE-ST.	HC LOCAL ROAD COLUMBINE CREEK (WATERCRS-ST)	STANDARD BRIDGE	RV 1971 1971	1 11.6	6.4 11.6	35.3 57.6 82.2		61.1 63.8 11-10-2020		3.2
75640 -1	SE SEC 26 TWP 62 RGE 10 W4M GOODRIDGE WATERCOURSE BRIDGE ON LOCAL ROAD NEAR GOODRIDGE	NORTH CENTRAL REGION ATHABASCA MD BONNYVILLE	M.D. OF BONNYVILLE NO. 87 UNDEFINED CMA BONNYVILLE-COLD LAKE-ST.	HC LOCAL ROAD TRIBUTARY TO BEAVER RIVER (WATERCRS-	STANDARD BRIDGE	RV 1963 1963	1 6.1	7.3 6.1	28.0 49.0 65.5		66.7 67.2 11-10-2020		2.7
75641 -1	SW SEC 28 TWP 63 RGE 10 W4M RICH LAKE WATERCOURSE CULVERT ON LOCAL ROAD NEAR RICH LAKE	NORTH CENTRAL REGION ATHABASCA CT LAC LA BICHE	LAC LA BICHE COUNTY UNDEFINED CMA FORT MCMURRAY-LAC LA	MP-SPE LOCAL ROAD TRIBUTARY TO BEAVER RIVER (WATERCRS-	BRIDGE CULV	RV 1963	1 1812.0	9.0			55.6 50.0 07-04-2020		4.1
75642 -2	NW SEC 5 TWP 67 RGE 12 W4M LAC LA BICHE WATERCOURSE CULVERT ON LOCAL ROAD NEAR LAC LA BICHE	NORTH CENTRAL REGION ATHABASCA CT LAC LA BICHE	LAC LA BICHE COUNTY UNDEFINED CMA FORT MCMURRAY-LAC LA	SP LOCAL ROAD TRIBUTARY TO LAC LA BICHE (WATERCRS-	BRIDGE CULV	RV 2012	1 2400.0	8.2			55.6 59.2 26-08-2022		
75643 -1	NW SEC 21 TWP 76 RGE 18 W5M KATHLEEN 2ND ORDER TRIBUTARY TO SOUTH HEART RIVER CULVERT ON HIGHWAY 679, 7 KM E OF	PEACE REGION PEACE RIVER CT BIG LAKES	Alberta Transportation (AIT) CMA06 LESSER SLAVE LAKE	RPA 679:04 C1 5.365 TRIBUTARY TO SOUTH HEART RIVER	BRIDGE CULV	RV 1999	1 5775.0	10.5			88.9 81.9 02-01-2024		4.5
75644 -1	NE SEC 27 TWP 41 RGE 26 W4M MORNINGSIDE HIGHWAY 2A OVER HIGHWAY 2 INTERCHANGE, AT MORNINGSIDE	CENTRAL REGION RED DEER CT LACOMBE	Alberta Transportation (AIT) CMA19 LACOMBE-PONOKA	RB RAMP 55-1 C 2:26 L1 32.037, 2:26 R1 32.041	MAJOR BRIDGE	GS 1964 1964	4 31.1	14.0 99.4 -42.0	43.6 54.7 67.7		50.0 61.3 22-06-2023		7.3 5.3 5.3
75644 ZN-2	SW SEC 27 TWP 41 RGE 26 W4M MORNINGSIDE HIGHWAY 2A OVER HIGHWAY 2 INTERCHANGE, AT MORNINGSIDE	CENTRAL REGION RED DEER CT LACOMBE	Alberta Transportation (AIT) CMA19 LACOMBE-PONOKA		SIGN TRUSS STRU CTURE						44.4		5.9 6.0
75645 -1	SE SEC 1 TWP 110 RGE 16 W5M HIGH LEVEL WATERCOURSE CULVERT ON PROVINCIAL HIGHWAY 58 NEAR HIGH LEVEL	PEACE REGION PEACE RIVER CT MACKENZIE	Alberta Transportation (AIT) CMA01 PEACE RIVER	SPE 58:08 C1 35.365 2ND ORDER TRIBUTARY TO BOYER RIVER	BRIDGE CULV	RV 1981	1 2118.0	9.8			77.8 69.0 17-06-2024		2.5
75646 -1	SW SEC 3 TWP 110 RGE 15 W5M HIGH LEVEL WATERCOURSE CULVERT ON PROVINCIAL HIGHWAY 58 NEAR HIGH LEVEL	PEACE REGION PEACE RIVER CT MACKENZIE	Alberta Transportation (AIT) CMA01 PEACE RIVER	SPE 58:08 C1 40.948 TRIBUTARY TO BOYER RIVER (WATERCRS-	BRIDGE CULV	RV 1981	1 2433.0	9.7			66.7 64.2 17-06-2024		3.3
75647 -2	SE SEC 3 TWP 110 RGE 15 W5M HIGH LEVEL WATERCOURSE CULVERT ON HWY 58, 45 KM E OF HIGH LEVEL	PEACE REGION PEACE RIVER CT MACKENZIE	Alberta Transportation (AIT) CMA01 PEACE RIVER	SSP 58:08 C1 41.560 2ND ORDER TRIBUTARY TO BOYER RIVER	BRIDGE CULV	RV 2022	1 1800.0	9.7			100.0 94.8 15-10-2024		
75648 -1	SW SEC 6 TWP 44 RGE 25 W4M PONOKA MASKWA CREEK CULVERT ON LOCAL ROAD NEAR PONOKA	CENTRAL REGION RED DEER CT PONOKA	PONOKA COUNTY UNDEFINED CMA LACOMBE-PONOKA	MP LOCAL ROAD MASKWA CREEK (WATERCRS-ST)	BRIDGE CULV	RV 1965	1 1524.0	7.3			55.6 47.6 19-12-2021		2.4
75649 -1	SW SEC 13 TWP 16 RGE 2 W4M SCHULER CATTLEPASS CULVERT ON PROVINCIAL HIGHWAY 41 NEAR SCHULER	SOUTHERN REGION LETHBRIDGE CT CYPRESS	Alberta Transportation (AIT) CMA23 BROOKS-MEDICINE HAT	SPE 41:08 C1 0.800 TRAIL-ANIMAL OVER SP	BRIDGE CULV	SP 1962	1 1830.0	11.4			55.6 56.8 31-01-2024		2.7
75650 -1	SW SEC 34 TWP 40 RGE 2 W5M BENTLEY RAINY CREEK CULVERT ON LOCAL ROAD NEAR BENTLEY	CENTRAL REGION RED DEER CT LACOMBE	LACOMBE COUNTY UNDEFINED CMA RIMBEY-ROCKY MOUNTAIN	SP LOCAL ROAD RAINY CREEK (WATERCRS-ST)	BRIDGE CULV	RV 1955	1 1800.0	6.4			44.4 58.5 16-06-2021		2.7
75651 N-1	SW SEC 1 TWP 43 RGE 26 W4M PONOKA HIGHWAY 2 OVER HIGHWAY 53 INTERCHANGE, 5 KM W OF PONOKA	CENTRAL REGION RED DEER CT PONOKA	Alberta Transportation (AIT) CMA17 LACOMBE-PONOKA	RB 2:26 R1 45.170 53:08 R1 0.004, 53:08 L1 0.003	MAJOR BRIDGE	GS 1964 1964	3 26.5	15.9 52.7 15.0	60.3 76.7 90.0		44.4 55.7 27-06-2024		6.7 5.3 5.3
75651 S-2	SW SEC 1 TWP 43 RGE 26 W4M PONOKA HIGHWAY 2 OVER HIGHWAY 53 INTERCHANGE, 5 KM W OF PONOKA	CENTRAL REGION RED DEER CT PONOKA	Alberta Transportation (AIT) CMA17 LACOMBE-PONOKA	RB 2:26 L1 45.165 53:08 R1 0.000, 53:08 L1 0.000	MAJOR BRIDGE	GS 1964 1964	3 26.5	15.9 52.7 15.0	60.3 76.7 90.0		44.4 57.4 27-06-2024		6.7 5.3 5.3
75651 ZS-5	NW SEC 1 TWP 43 RGE 26 W4M PONOKA HIGHWAY 2 OVER HIGHWAY 53 INTERCHANGE, 5 KM W OF PONOKA	CENTRAL REGION RED DEER CT PONOKA	Alberta Transportation (AIT) CMA17 LACOMBE-PONOKA		SIGN TRUSS STRU CTURE						44.4		5.9
											24-07-2024		


		<div>Transportation Infrastructure Management System</div> <div>Bridge Structures Report</div> <div>All 'IN SERVICE' Structures - Sorted By: File Number</div>										2025/03/06			
														Page 410 of 772	
BF	Legal Land Location Structure Name Location Description	Region District Municipality	Managed By CMA Constituency	Span Types Located On Located Over	Structure Type	Usage Yr Built Yr Supstr	No. Spans Pipes Max Span Length Max Pipe Dia	Clear Rdwy Nom Length Skew	Single (t) Semi (t) Train (t)	Stru Suff Insp	Rat. % Rat. % Date	Theor VCL On Meas VCL On	Deck Height Theor VCL Over Meas VCL Over		
75654 -2	NE SEC 14 TWP 60 RGE 11 W4M ASHMONT WATERCOURSE CULVERT ON LOCAL ROAD, 8 KM N OF ASHMONT	NORTH CENTRAL REGION ATHABASCA CT ST PAUL	COUNTY OF ST. PAUL NO. 19 UNDEFINED CMA ATHABASCA-BARRHEAD-	MP LOCAL ROAD TRIBUTARY TO WHITEFISH CREEK	BRIDGE CULV	RV 2013	1 2000.0	8.0 30.0			88.9 88.7 04-03-2021				
75655 -1	NW SEC 9 TWP 58 RGE 8 W4M ST. PAUL WATERCOURSE CULVERT ON LOCAL ROAD NEAR ST. PAUL	NORTH CENTRAL REGION ATHABASCA CT ST PAUL	COUNTY OF ST. PAUL NO. 19 UNDEFINED CMA BONNYVILLE-COLD LAKE-ST.	MP;MP LOCAL ROAD TRIBUTARY TO ATIMOSWE CREEK	BRIDGE CULV	RV 1962	2 1200.0	7.3			44.4 59.7 01-09-2022		1.5		
75656 -1	NW SEC 20 TWP 61 RGE 10 W4M ST. LINA ST LINA CREEK BRIDGE ON LOCAL ROAD NEAR ST. LINA	NORTH CENTRAL REGION ATHABASCA CT ST PAUL	COUNTY OF ST. PAUL NO. 19 UNDEFINED CMA ATHABASCA-BARRHEAD-	TT LOCAL ROAD ST LINA CREEK (WATERCRS-ST)	STANDARD BRIDGE	RV 1963 1963	1 6.1	6.1 6.1 0.0	28.0 49.0 65.9	72.2 68.3 30-09-2020			2.7		
75657 -1	NW SEC 3 TWP 62 RGE 14 W4M KIKINO WATERCOURSE CULVERT ON PROVINCIAL HIGHWAY 36 NEAR KIKINO	NORTH CENTRAL REGION ATHABASCA KIKINO METIS	Alberta Transportation (AIT) CMA08 FORT MCMURRAY-LAC LA	SP 36:26 C1 23.768 TRIBUTARY TO WHITEFISH CREEK	BRIDGE CULV	RV 1986	1 2430.0	12.1			77.8 71.0 17-06-2024		5.4		
75658 -1	SW SEC 30 TWP 43 RGE 6 W5M ALDER FLATS ROSE CREEK CULVERT ON HIGHWAY 22, 28 KM SE OF ALDER FLATS	CENTRAL REGION RED DEER CT CLEARWATER	Alberta Transportation (AIT) CMA18 RIMBEY-ROCKY MOUNTAIN	SPE 22:26 C1 4.568 ROSE CREEK (WATERCRS-ST)	BRIDGE CULV	RV 1983	1 6769.0	11.0			66.7 64.2 17-02-2023		9.6		
75659 -1	NW SEC 7 TWP 43 RGE 6 W5M RIMBEY WATERCOURSE CULVERT ON PROVINCIAL HIGHWAY 22 NEAR RIMBEY	CENTRAL REGION RED DEER CT CLEARWATER	Alberta Transportation (AIT) CMA18 RIMBEY-ROCKY MOUNTAIN	SPE 22:26 C1 0.725 TRIBUTARY TO ROSE CREEK (WATERCRS-ST)	BRIDGE CULV	RV 1982	1 2744.0	11.0			66.7 55.3 17-02-2023				
75660 -1	SW SEC 5 TWP 15 RGE 27 W4M PARKLAND BEA CLEAR BROOK CULVERT ON LOCAL ROAD NEAR PARKLAND BEA	SOUTHERN REGION LETHBRIDGE MD WILLOW CREEK	M.D. OF WILLOW CREEK NO. UNDEFINED CMA LIVINGSTONE-MACLEOD	FP LOCAL ROAD TRIBUTARY TO CLEAR BROOK (WATERCRS-	BRIDGE CULV	RV 1962	1 1475.0	7.9			55.6 64.9 10-04-2023		2.4		
75661 N-1	NE SEC 34 TWP 41 RGE 26 W4M MORNINGSIDE HIGHWAY 2 OVER HIGHWAY 604 INTERCHANGE, 1 KM W OF MORNINGSIDE	CENTRAL REGION RED DEER CT LACOMBE	Alberta Transportation (AIT) CMA19 LACOMBE-PONOKA	PE 2:26 R1 34.302 604:02 C1 17.109	MAJOR BRIDGE	GS 1963 1963	3 12.8	12.8 36.3	38.6 61.8 88.2	33.3 56.0 04-10-2023			6.4 5.4 5.6		
75661 S-2	NE SEC 34 TWP 41 RGE 26 W4M MORNINGSIDE HIGHWAY 2 OVER HIGHWAY 604 INTERCHANGE, 1 KM W OF MORNINGSIDE	CENTRAL REGION RED DEER CT LACOMBE	Alberta Transportation (AIT) CMA19 LACOMBE-PONOKA	PE 2:26 L1 34.298 604:02 C1 17.085	MAJOR BRIDGE	GS 1963 1963	3 12.8	12.8 36.3	38.6 61.8 88.2	38.9 58.4 04-10-2023			6.4 5.4 5.9		
75662 -1	NW SEC 31 TWP 57 RGE 21 W4M REDWATER WATERCOURSE CULVERT ON LOCAL ROAD NEAR REDWATER	NORTH CENTRAL REGION STONY PLAIN CT STURGEON	STURGEON COUNTY UNDEFINED CMA MORINVILLE-ST. ALBERT	MP LOCAL ROAD TRIBUTARY TO REDWATER RIVER	BRIDGE CULV	RV 1963	1 1500.0	6.0 35.0			55.6 59.9 21-06-2024		3.0		
75663 -1	NE SEC 35 TWP 7 RGE 4 W5M BLAIRMORE CROWSNEST RIVER BRIDGE ON LOCAL ROAD, 22 KM NW OF LUNDBRECREEK	SOUTHERN REGION LETHBRIDGE SPM CROWSNEST PASS	MUNICIPALITY OF UNDEFINED CMA LIVINGSTONE-MACLEOD	DBT LOCAL ROAD CROWSNEST RIVER (WATERCRS-ST)	MAJOR BRIDGE	RV 1982 1982	2 22.0	11.0 36.0 -20.0	28.0 49.0 62.0	61.1 65.4 08-11-2022			5.1		
75663 BXL-2	NE SEC 35 TWP 7 RGE 4 W5M CROWSNEST RIVER BRIDGE ON LOCAL ROAD, 22 KM NW OF LUNDBRECREEK	SOUTHERN REGION LETHBRIDGE SPM CROWSNEST PASS	MUNICIPALITY OF UNDEFINED CMA LIVINGSTONE-MACLEOD	CROWSNEST RIVER (WATERCRS-ST)	EXTENDED BANK P ROTECTION	1982									
75664 -1	NW SEC 20 TWP 76 RGE 22 W5M GIROUXVILLE LITTLE SMOKY RIVER BRIDGE ON HIGHWAY 744, 20 KM S OF GIROUXVILLE	PEACE REGION PEACE RIVER MD SMOKY RIVER	Alberta Transportation (AIT) CMA03 CENTRAL PEACE-NOTLEY	TH, RB 744:02 C1 17.058 LITTLE SMOKY RIVER (WATERCRS-ST)	MAJOR BRIDGE	RV 1954 1946	4 76.2	6.7 155.4	28.0 49.0 63.0	38.9 43.1 16-02-2024	5.2		7.0		
75665 -1	NW SEC 15 TWP 63 RGE 5 W5M FORT ASSINIB DORIS CREEK BRIDGE ON LOCAL ROAD NEAR FORT ASSINIB	NORTH CENTRAL REGION EDSON CT WOODLANDS	WOODLANDS COUNTY UNDEFINED CMA ATHABASCA-BARRHEAD-	HC LOCAL ROAD DORIS CREEK (WATERCRS-ST)	STANDARD BRIDGE	RV 1963 1963	1 8.5	7.3 8.5	30.1 52.8 75.4	44.4 62.7 30-07-2024			3.4		
75666 -2	NW SEC 26 TWP 80 RGE 1 W6M WHITELAW WATERCOURSE BRIDGE ON LOCAL ROAD NEAR WHITELAW	PEACE REGION GRANDE PRAIRIE MD FAIRVIEW	M.D. OF FAIRVIEW NO. 136 UNDEFINED CMA CENTRAL PEACE-NOTLEY	MP;MP LOCAL ROAD TRIBUTARY TO PEACE RIVER (WATERCRS-	BRIDGE CULV	RV 2008	2 1800.0	8.0 -15.0			88.9 86.3 28-08-2023				
75667 -1	SE SEC 33 TWP 47 RGE 25 W4M MILLET HIGHWAY 616 OVER HIGHWAY 2 INTERCHANGE, 8 KM W OF MILLET	CENTRAL REGION RED DEER CT WETASKIWIN	Alberta Transportation (AIT) CMA17 MASKWACIS-WETASKIWIN	FC 616:08 C1 13.902 2:30 L1 15.249, 2:30 R1 15.249	MAJOR BRIDGE	GS 1963 1963	4 22.9	9.1 73.2	42.7 55.7 76.5	44.4 48.0 11-03-2023			6.7 5.3 5.3		
75668 -1	NW SEC 26 TWP 77 RGE 21 W5M FALHER PEAVINE CREEK BRIDGE ON LOCAL ROAD NEAR FALHER	PEACE REGION PEACE RIVER MD SMOKY RIVER	M.D. OF SMOKY RIVER NO. UNDEFINED CMA CENTRAL PEACE-NOTLEY	HC LOCAL ROAD TRIBUTARY TO PEAVINE CREEK (WATERCRS-	STANDARD BRIDGE	RV 1963 1963	1 8.5	9.3 8.5	30.1 52.8 75.4	55.6 72.6 25-10-2024			2.1		
75669 -2	SW SEC 14 TWP 77 RGE 21 W5M FALHER PEAVINE CREEK BRIDGE ON LOCAL ROAD, 15 KM SE OF FALHER	PEACE REGION PEACE RIVER MD SMOKY RIVER	M.D. OF SMOKY RIVER NO. UNDEFINED CMA CENTRAL PEACE-NOTLEY	RB LOCAL ROAD TRIBUTARY TO PEAVINE CREEK (WATERCRS-	MAJOR BRIDGE	RV 2019 2019	1 18.3	8.0 18.3	28.0 49.0 62.0	66.7 68.7 11-04-2023			2.7		
75670 -2	NW SEC 36 TWP 74 RGE 23 W5M WHITEMUD CK WATERCOURSE CULVERT ON LOCAL ROAD NEAR WHITEMUD CREEK	PEACE REGION PEACE RIVER MD SMOKY RIVER	M.D. OF SMOKY RIVER NO. UNDEFINED CMA CENTRAL PEACE-NOTLEY	MP;MP LOCAL ROAD TRIBUTARY TO WHITE MUD CK (WATERCRS-	BRIDGE CULV	RV 2002	2 1800.0	7.3			55.6 72.5 24-10-2024		2.1		
75671 -1	SW SEC 27 TWP 74 RGE 22 W5M GUY WATERCOURSE CULVERT ON LOCAL ROAD, 31 KM SW OF GUY	PEACE REGION PEACE RIVER MD SMOKY RIVER	M.D. OF SMOKY RIVER NO. UNDEFINED CMA CENTRAL PEACE-NOTLEY	SSP;MP LOCAL ROAD WATERCOURSE (WATERCRS-NI)	BRIDGE CULV	RV 1966	2 2200.0	4.2			44.4 45.3 08-10-2020				
75672 -1	SE SEC 19 TWP 12 RGE 4 W4M MEDICINE HAT ROSS CREEK BRIDGE ON HIGHWAY 41, 10 KM E OF MEDICINE HAT	SOUTHERN REGION LETHBRIDGE CT CYPRESS	Alberta Transportation (AIT) CMA23 CYPRESS-MEDICINE HAT	PE 41:06 C1 3.721 ROSS CREEK (WATERCRS-ST)	MAJOR BRIDGE	RV 1964 1964	3 12.8	11.0 38.4	38.6 61.8 88.2	38.9 56.8 31-01-2024			6.4		


		<div>Transportation Infrastructure Management System</div> <div>Bridge Structures Report</div> <div>All 'IN SERVICE' Structures - Sorted By: File Number</div>										2025/03/06			
														Page 411 of 772	
BF	Legal Land Location Structure Name Location Description	Region District Municipality	Managed By CMA Constituency	Span Types Located On Located Over	Structure Type	Usage Yr Built Yr Supstr	No. Spans Pipes Max Span Length Max Pipe Dia	Clear Rdwy Nom Length Skew	Single (t) Semi (t) Train (t)	Stru Suff Insp	Rat. % Rat. % Date	Theor VCL On Meas VCL On	Deck Height Theor VCL Over Meas VCL Over		
75674 -2	SW SEC 4 TWP 73 RGE 7 W6M CLAIRMONT WATERCOURSE BRIDGE ON LOCAL ROAD NEAR CLAIRMONT	PEACE REGION GRANDE PRAIRIE CT GRANDE PRAIRIE	COUNTY OF GRANDE PRAIRIE UNDEFINED CMA GRANDE PRAIRIE-WAPITI	MP LOCAL ROAD TRIBUTARY TO BEAR RIVER (WATERCRS-ST)	BRIDGE CULV	RV 2014	1 2400.0	6.0 -45.0			77.8 81.3 09-12-2024				
75675 -1	NW SEC 4 TWP 74 RGE 11 W6M HYTHE WATERCOURSE BRIDGE ON LOCAL ROAD NEAR HYTHE	PEACE REGION GRANDE PRAIRIE CT GRANDE PRAIRIE	COUNTY OF GRANDE PRAIRIE UNDEFINED CMA GRANDE PRAIRIE-WAPITI	HC LOCAL ROAD 2ND ORDER TRIBUTARY TO BEAVERLODGE	STANDARD BRIDGE	RV 1963 1963	1 6.1	5.7 6.1	28.0 49.0 65.5	38.9 55.0 16-10-2024			2.1		
75676 -1	NW SEC 27 TWP 42 RGE 22 W4M PONOKA WATERCOURSE CULVERT ON LOCAL ROAD NEAR PONOKA	CENTRAL REGION RED DEER CT PONOKA	PONOKA COUNTY UNDEFINED CMA LACOMBE-PONOKA	RPE LOCAL ROAD TRIBUTARY TO RED DEER LAKE (WATERCRS-	BRIDGE CULV	RV 1986	1 1635.0	10.0		77.8 81.7 19-12-2021			2.2		
75677 -1	NW SEC 33 TWP 48 RGE 25 W4M KAVANAGH GLEN PARK ROAD OVER HIGHWAY 2 INTERCHANGE, 6 KM S OF LEDUC	NORTH CENTRAL REGION STONY PLAIN CT LEDUC	Alberta Transportation (AIT) CMA11 MASKWACIS-WETASKIWIN	RB 25110:02 C1 0.253 2:30 L1 26.562, 2:30 R1 26.563	MAJOR BRIDGE	GS 1964 1964	4 30.8	10.4 87.0 -8.0	64.5 78.5 85.6	38.9 52.1 25-09-2023			6.7 5.3 5.3		
75678 -1	SE SEC 16 TWP 48 RGE 25 W4M MILLET LOCAL ROAD OVER HIGHWAY 2 FLYOVER, 11 KM NW OF MILLET	NORTH CENTRAL REGION STONY PLAIN CT LEDUC	Alberta Transportation (AIT) CMA11 MASKWACIS-WETASKIWIN	RB MUNICIPAL ROAD 2:30 L1 20.108, 2:30 R1 20.108	MAJOR BRIDGE	GF 1964 1964	4 23.2	8.5 70.8		33.3 52.6 25-09-2023	6.7 5.3 5.2				
75679 -2	NW SEC 27 TWP 44 RGE 4 W5M HOADLEY ANDERSON CREEK CULVERT ON LOCAL ROAD, 12 KM W OF HOADLEY	CENTRAL REGION RED DEER CT PONOKA	PONOKA COUNTY UNDEFINED CMA RIMBEY-ROCKY MOUNTAIN	MP LOCAL ROAD ANDERSON CREEK (WATERCRS-ST)	BRIDGE CULV	RV 2017	1 3000.0	7.3 -40.0		22.2 48.1 06-10-2022					
75681 -1	SE SEC 18 TWP 59 RGE 6 W5M SANGUDO WATERCOURSE CULVERT ON LOCAL ROAD NEAR SANGUDO	NORTH CENTRAL REGION STONY PLAIN CT LAC STE. ANNE	LAC STE. ANNE COUNTY UNDEFINED CMA LAC STE. ANNE-PARKLAND	SPE LOCAL ROAD TRIBUTARY TO ROMEO CREEK (WATERCRS-	BRIDGE CULV	RV 1963	1 1813.0	5.3		66.7 61.6 01-10-2021			4.0		
75683 -1	SW SEC 4 TWP 59 RGE 4 W5M BARRHEAD WATERCOURSE CULVERT ON LOCAL ROAD NEAR BARRHEAD	NORTH CENTRAL REGION ATHABASCA CT BARRHEAD	COUNTY OF BARRHEAD NO. UNDEFINED CMA ATHABASCA-BARRHEAD-	FP LOCAL ROAD TRIBUTARY TO PADDLE RIVER (WATERCRS-	BRIDGE CULV	RV 1963	1 1474.0	7.5		44.4 59.6 26-09-2022			2.1		
75684 -1	SW SEC 26 TWP 69 RGE 12 W4M IMPERIAL MIL PICHE RIVER BRIDGE ON LOCAL ROAD NEAR IMPERIAL MIL	NORTH CENTRAL REGION ATHABASCA CT LAC LA BICHE	LAC LA BICHE COUNTY UNDEFINED CMA FORT MCMURRAY-LAC LA	PG LOCAL ROAD,TRAIL-PED ON 50000 FB PICHE RIVER (WATERCRS-ST)	STANDARD BRIDGE	FB 1952 1952	3 6.1	1.8 18.3	28.0 49.0 62.0	44.4 41.9 15-11-2023			3.0		
75685 -2	NW SEC 10 TWP 15 RGE 23 W4M CHAMPION LONG COULEE CREEK BRIDGE ON LOCAL ROAD, 4 KM E OF CHAMPION	SOUTHERN REGION LETHBRIDGE CT VULCAN	VULCAN COUNTY UNDEFINED CMA CARDSTON-SIKSIKA	SP LOCAL ROAD LONG COULEE CREEK (WATERCRS-ST)	BRIDGE CULV	RV 2020	1 4600.0	10.0 0.0		100.0 89.2 07-10-2021					
75686 -1	NW SEC 12 TWP 16 RGE 24 W4M KIRKCALDY WATERCOURSE CULVERT ON LOCAL ROAD NEAR KIRKCALDY	SOUTHERN REGION LETHBRIDGE CT VULCAN	VULCAN COUNTY UNDEFINED CMA CARDSTON-SIKSIKA	RPP LOCAL ROAD TRIBUTARY TO LONG COULEE CREEK	BRIDGE CULV	RV 1963	1 1843.0	8.7 -30.0		66.7 67.7 07-10-2023			2.4		
75687 -1	NW SEC 1 TWP 16 RGE 24 W4M KIRKCALDY WATERCOURSE CULVERT ON LOCAL ROAD NEAR KIRKCALDY	SOUTHERN REGION LETHBRIDGE CT VULCAN	VULCAN COUNTY UNDEFINED CMA CARDSTON-SIKSIKA	RPP LOCAL ROAD LONG COULEE CREEK (WATERCRS-ST)	BRIDGE CULV	RV 1963	1 2121.0	7.8		66.7 67.9 07-10-2023			2.7		
75690 -1	NW SEC 1 TWP 51 RGE 27 W4M SPRUCE GROVE WATERCOURSE BRIDGE ON LOCAL ROAD NEAR SPRUCE GROVE	NORTH CENTRAL REGION STONY PLAIN CT PARKLAND	PARKLAND COUNTY UNDEFINED CMA DRAYTON VALLEY-DEVON	HC LOCAL ROAD TRIBUTARY TO NORTH SASKATCHEWAN	STANDARD BRIDGE	RV 1963 1963	1 6.1	6.4 6.1	28.0 49.0 65.5	50.0 58.9 02-07-2024			3.0		
75691 -2	SW SEC 17 TWP 54 RGE 23 W4M HORSEHILLS CK ON 195 AVEW NW (B439) HORSEHILLS C BRIDGE ON LOCAL ROAD NEAR EDMONTON	NORTH CENTRAL REGION STONY PLAIN EDMONTON	EDMONTON UNDEFINED CMA EDMONTON-MANNING	SLW LOCAL ROAD HORSEHILLS CREEK (WATERCRS-ST)	MAJOR BRIDGE	RV 2017 2017	1 9.5	8.9 9.5	28.0 49.0 62.0	88.9 80.2 30-07-2024					
75693 -1	NW SEC 24 TWP 56 RGE 26 W4M MORINVILLE WATERCOURSE CULVERT ON LOCAL ROAD NEAR MORINVILLE	NORTH CENTRAL REGION STONY PLAIN CT STURGEON	STURGEON COUNTY UNDEFINED CMA LAC STE. ANNE-PARKLAND	MP LOCAL ROAD TRIBUTARY TO LITTLE EGG CREEK	BRIDGE CULV	RV 1986	1 2400.0	6.8 0.0		55.6 57.4 11-05-2022			2.9		
75694 -1	SE SEC 31 TWP 110 RGE 7 W5M JEAN D PRAIR LAWRENCE RIVER BRIDGE ON HIGHWAY 58, 70 KM NE OF FORT VERMILION	PEACE REGION PEACE RIVER CT MACKENZIE	Alberta Transportation (AIT) CMA01 PEACE RIVER	VF, VS 58:12 C1 0.009 LAWRENCE RIVER (WATERCRS-ST)	MAJOR BRIDGE	RV 1975 1975	3 32.0	8.5 50.2	28.0 49.0 62.0	44.4 45.2 06-07-2023			3.0		
75694 BGL-2	SE SEC 31 TWP 110 RGE 7 W5M LAWRENCE RIVER BRIDGE ON HIGHWAY 58, 70 KM NE OF FORT VERMILION	PEACE REGION PEACE RIVER CT MACKENZIE	Alberta Transportation (AIT) CMA01 PEACE RIVER	LAWRENCE RIVER (WATERCRS-ST)	GUIDE BANK	1975				77.8 17-07-2024					
75694 BGR-3	SE SEC 31 TWP 110 RGE 7 W5M LAWRENCE RIVER BRIDGE ON HIGHWAY 58, 70 KM NE OF FORT VERMILION	PEACE REGION PEACE RIVER CT MACKENZIE	Alberta Transportation (AIT) CMA01 PEACE RIVER	LAWRENCE RIVER (WATERCRS-ST)	GUIDE BANK	1975				100.0 17-07-2024					
75696 -1	SE SEC 30 TWP 27 RGE 1 W5M AIRDRIE WATERCOURSE CULVERT ON LOCAL ROAD NEAR AIRDRIE	SOUTHERN REGION CALGARY CT ROCKY VIEW	ROCKY VIEW COUNTY UNDEFINED CMA AIRDRIE-COCHRANE	MP LOCAL ROAD 2ND ORDER TRIBUTARY TO NOSE CK	BRIDGE CULV	RV 1963	1 1524.0	9.5		44.4 56.8 22-06-2024			4.0		
75697 -1	NW SEC 4 TWP 54 RGE 18 W4M CHIPMAN WATERCOURSE CULVERT ON LOCAL ROAD NEAR CHIPMAN	CENTRAL REGION VERMILION CT LAMONT	LAMONT COUNTY UNDEFINED CMA FORT SASKATCHEWAN-	FP LOCAL ROAD 2ND ORDER TRIBUTARY TO BEAVERHILL	BRIDGE CULV	RV 1963	1 1474.0	7.3 30.0		33.3 43.9 07-11-2023			1.8		
75698 -1	SW SEC 5 TWP 57 RGE 17 W4M ANDREW LIMESTONE CREEK BRIDGE ON PROVINCIAL HIGHWAY 45 NEAR ANDREW	CENTRAL REGION VERMILION CT LAMONT	Alberta Transportation (AIT) CMA14 FORT SASKATCHEWAN-	SC 45:04 C1 41.320 LIMESTONE CREEK (WATERCRS-ST)	STANDARD BRIDGE	RV 1995 1995	1 10.1	9.0 10.1	28.0 49.0 62.0	50.0 55.4 25-06-2024			2.7		


		Transportation Infrastructure Management System										2025/03/06			
		Bridge Structures Report													
		All 'IN SERVICE' Structures - Sorted By: File Number													
														Page 412 of 772	
BF	Legal Land Location Structure Name Location Description	Region District Municipality	Managed By CMA Constituency	Span Types Located On Located Over	Structure Type	Usage Yr Built Yr Supstr	No. Spans Pipes Max Span Length Max Pipe Dia	Clear Rdwy Nom Length Skew	Single (t) Semi (t) Train (t)	Stru Suff Insp	Rat. % Rat. % Date	Theor VCL On Meas VCL On	Deck Height Theor VCL Over Meas VCL Over		
75699 -1	NE SEC 17 TWP 38 RGE 27 W4M RED DEER LOCAL ROAD OVER CPR AT RED DEER, 45th St. OVERPASS	CENTRAL REGION RED DEER RED DEER	RED DEER UNDEFINED CMA RED DEER-SOUTH	FC LOCAL ROAD RAILWAY CPR	MAJOR BRIDGE	RO 1962 1962	11 22.5	8.5 188.2 -23.0					9.1 7.0		
75700 -1	NW SEC 28 TWP 75 RGE 3 W6M WANHAM BAD HEART RIVER CULVERT ON HIGHWAY 733, 23 KM S OF WANHAM	PEACE REGION GRANDE PRAIRIE CT BIRCH HILLS	Alberta Transportation (AIT) CMA05 CENTRAL PEACE-NOTLEY	SP;SP 733:04 C1 8.277 BAD HEART RIVER (WATERCRS-ST)	BRIDGE CULV	RV 1963	2 3990.0	9.1 0.0			22.2 27.6 17-07-2024		6.1		
75701 -1	NE SEC 1 TWP 23 RGE 2 W4M SHARROW BRDG RED DEER RIVER BRIDGE ON HIGHWAY 41, 14 KM SW OF EMPRESS	CENTRAL REGION HANNA SPECIAL AREA 2	Alberta Transportation (AIT) CMA22 DRUMHELLER-STETTTLER	WG 41:10 C1 3.836 RED DEER RIVER (WATERCRS-ST)	MAJOR BRIDGE	RV 1968 1968	4 61.0	8.5 219.6	28.0 49.0 62.0	44.4 41.6 02-10-2024			12.2		
75701 BGL-2	NE SEC 1 TWP 23 RGE 2 W4M SHARROW BRDG RED DEER RIVER BRIDGE ON HIGHWAY 41, 14 KM SW OF EMPRESS	CENTRAL REGION HANNA MD ACADIA	Alberta Transportation (AIT) CMA22 DRUMHELLER-STETTTLER	RED DEER RIVER (WATERCRS-ST)	GUIDE BANK	1968					66.7 23-05-2019				
75701 BGR-3	NE SEC 1 TWP 23 RGE 2 W4M SHARROW BRDG RED DEER RIVER BRIDGE ON HIGHWAY 41, 14 KM SW OF EMPRESS	CENTRAL REGION HANNA MD ACADIA	Alberta Transportation (AIT) CMA22 DRUMHELLER-STETTTLER	RED DEER RIVER (WATERCRS-ST)	GUIDE BANK	1968					44.4 23-05-2019				
75702 -1	SE SEC 6 TWP 34 RGE 26 W4M WIMBORNE WATERCOURSE CULVERT ON LOCAL ROAD NEAR WIMBORNE	CENTRAL REGION HANNA CT KNEEHILL	KNEEHILL COUNTY UNDEFINED CMA OLDS-DIDSBURY-THREE	RPP LOCAL ROAD TRIBUTARY TO KNEEHILLS CREEK	BRIDGE CULV	RV 1963	1 1842.0	6.8			77.8 68.0 26-04-2024		2.4		
75703 -1	SE SEC 4 TWP 30 RGE 25 W4M ACME WATERCOURSE BRIDGE ON LOCAL ROAD NEAR ACME	CENTRAL REGION HANNA CT KNEEHILL	KNEEHILL COUNTY UNDEFINED CMA OLDS-DIDSBURY-THREE	HC LOCAL ROAD 2ND ORDER TRIBUTARY TO KNEEHILLS	STANDARD BRIDGE	RV 1963 1963	1 6.1	7.3 6.1	28.0 49.0 65.5	44.4 58.2 28-05-2020			2.7		
75704 -1	SW SEC 3 TWP 30 RGE 25 W4M ACME WATERCOURSE BRIDGE ON LOCAL ROAD NEAR ACME	CENTRAL REGION HANNA CT KNEEHILL	KNEEHILL COUNTY UNDEFINED CMA OLDS-DIDSBURY-THREE	TT LOCAL ROAD 2ND ORDER TRIBUTARY TO KNEEHILLS	STANDARD BRIDGE	RV 1953 1953	1 6.1	6.7 6.1	45.6 79.8 114.1	38.9 66.8 16-05-2024			2.7		
75705 -2	NW SEC 12 TWP 38 RGE 12 W4M CASTOR FRENCHMAN'S CREEK CULVERT ON LOCAL ROAD, 27 KM NE OF CASTOR	CENTRAL REGION HANNA CT PAINTEARTH	COUNTY OF PAINTEARTH NO. UNDEFINED CMA DRUMHELLER-STETTTLER	MP;MP LOCAL ROAD FRENCHMAN'S CREEK (WATERCRS-ST)	BRIDGE CULV	RV 2019	2 2700.0	8.0 -25.0			100.0 95.5 29-11-2024				
75709 -1	NE SEC 32 TWP 90 RGE 23 W5M NORTH STAR WATERCOURSE CULVERT ON HWY 35, 1KM SW OF NORTH STAR	PEACE REGION PEACE RIVER CT NORTHERN LIGHTS	Alberta Transportation (AIT) CMA04 PEACE RIVER	SSP 35:06 C1 35.977 WATERCOURSE (WATERCRS-NI)	BRIDGE CULV	RV 1963	1 1200.0	10.2			66.7 72.3 14-10-2024		2.4		
75710 -1	SW SEC 2 TWP 7 RGE 20 W4M RAYMOND IRRIGATION CANAL CULVERT ON LOCAL ROAD NEAR RAYMOND	SOUTHERN REGION LETHBRIDGE CT WARNER	COUNTY OF WARNER NO. 5 UNDEFINED CMA TABER-WARNER	MP LOCAL ROAD IRRIGATION C (WATERCRS-IC)	BRIDGE CULV	IC 1994	1 2000.0	8.0			55.6 66.5 22-03-2022		2.9		
75712 -2	SW SEC 34 TWP 92 RGE 23 W5M HOTCHKISS SOLDAR CREEK CULVERT ON HIGHWAY 35, 5 KM S OF HOTCHKISS	PEACE REGION PEACE RIVER CT NORTHERN LIGHTS	Alberta Transportation (AIT) CMA04 PEACE RIVER	SP 35:08 C1 11.063 SOLDAR CREEK (WATERCRS-ST)	BRIDGE CULV	RV 2002	1 3050.0	10.0			77.8 73.4 14-02-2024		3.7		
75713 -1	NW SEC 31 TWP 6 RGE 3 W5M BELLEVUE BYRON CREEK CULVERT ON LOCAL ROAD NEAR BELLEVUE	SOUTHERN REGION LETHBRIDGE SPM CROWSNEST PASS	MUNICIPALITY OF UNDEFINED CMA LIVINGSTONE-MACLEOD	MP LOCAL ROAD BYRON CREEK (WATERCRS-ST)	BRIDGE CULV	RV 1963	1 1500.0	7.9 15.0			55.6 56.4 12-05-2022		4.3		
75715 -2	SW SEC 2 TWP 110 RGE 13 W5M Fort Vermilion WATERCOURSE CULVERT ON HWY 58, 28 KM N OF FORT VERMILION	PEACE REGION PEACE RIVER CT MACKENZIE	Alberta Transportation (AIT) CMA01 PEACE RIVER	SP 58:10 C1 4.958 2ND ORDER TRIBUTARY TO PEACE RIVER	BRIDGE CULV	RV 2016	1 3050.0	11.2			77.8 78.6 06-07-2024				
75716 -2	NE SEC 31 TWP 109 RGE 12 W5M FT VERMILION WATERCOURSE CULVERT ON HWY 58, 31 KM N OF FT VERMILION	PEACE REGION PEACE RIVER CT MACKENZIE	Alberta Transportation (AIT) CMA01 PEACE RIVER	MP 58:10 C1 9.289 TRIBUTARY TO CARIBOU RIVER (WATERCRS-	BRIDGE CULV	RV 2024	1 2700.0	9.6			100.0 95.5 06-07-2024				
75717 -2	NE SEC 4 TWP 110 RGE 11 W5M FT VERMILION WATERCOURSE CULVERT ON PROVINCIAL HIGHWAY 58 NEAR FT VERMILION	PEACE REGION PEACE RIVER CT MACKENZIE	Alberta Transportation (AIT) CMA01 PEACE RIVER	SP 58:10 C1 22.096 TRIBUTARY TO BEAVER RANCH CREEK	BRIDGE CULV	RV 2005	1 5230.0	12.0 0.0			77.8 82.1 06-07-2024				
75718 -1	NW SEC 2 TWP 110 RGE 11 W5M FT VERMILION BEAVER RANCH CREEK BRIDGE ON HIGHWAY 58, 46 KM NE OF FORT VERMILION	PEACE REGION PEACE RIVER CT MACKENZIE	Alberta Transportation (AIT) CMA01 PEACE RIVER	SM 58:10 C1 24.881 BEAVER RANCH CREEK (WATERCRS-ST)	STANDARD BRIDGE	RV 1989 1989	3 11.0	12.2 33.0	28.0 49.0 62.0	50.0 53.0 06-07-2024			5.9		
75719 -1	NW SEC 18 TWP 110 RGE 9 W5M FT VERMILION WATERCOURSE CULVERT ON PROVINCIAL HIGHWAY 58 NEAR FT VERMILION	PEACE REGION PEACE RIVER CT MACKENZIE	Alberta Transportation (AIT) CMA01 PEACE RIVER	SP 58:10 C1 38.140 TRIBUTARY TO PEACE RIVER (WATERCRS-	BRIDGE CULV	RV 1975	1 2905.0	11.0 15.0			66.7 62.1 06-07-2024				
75720 -2	NW SEC 24 TWP 110 RGE 9 W5M JEAN D PRAIR WATERCOURSE CULVERT ON PROVINCIAL HIGHWAY 58 NEAR JEAN D'OR PRAIRIE	PEACE REGION PEACE RIVER CT MACKENZIE	Alberta Transportation (AIT) CMA01 PEACE RIVER	PCB 58:10 C1 46.958 2ND ORDER TRIBUTARY TO PEACE RIVER	BRIDGE CULV	RV 2008	1 2744.0	11.4			77.8 75.5 06-07-2024				
75721 -1	SE SEC 28 TWP 110 RGE 8 W5M JEAN D PRAIR WATERCOURSE CULVERT ON PROVINCIAL HIGHWAY 58 NEAR JEAN D PRAIR	PEACE REGION PEACE RIVER CT MACKENZIE	Alberta Transportation (AIT) CMA01 PEACE RIVER	SP 58:10 C1 52.000 TRIBUTARY TO PEACE RIVER (WATERCRS-	BRIDGE CULV	RV 1975	1 1500.0	11.0			22.2 33.3 07-07-2024		5.5		
75722 -1	SW SEC 5 TWP 47 RGE 25 W4M WETASKIWIN CORRECTION LINE ROAD OVER HIGHWAY 2 INTERCHANGE, 19 KM NW OF WETASKIWIN	CENTRAL REGION RED DEER CT WETASKIWIN	Alberta Transportation (AIT) CMA17 MASKWACIS-WETASKIWIN	FC 25111:02 C1 0.164 2:30 R1 6.666, 2:30 L1 6.679	MAJOR BRIDGE	GS 1964 1964	4 25.6	9.1 81.6 -26.0	44.6 56.2 75.2	44.4 52.5 21-06-2023			6.7 5.5 5.5		


<div><div><div><div><div><div></div></div><div>Alberta</div></div><div>Transportation</div></div></div></div>		<div>Transportation Infrastructure Management System</div> <div>Bridge Structures Report</div> <div>All 'IN SERVICE' Structures - Sorted By: File Number</div>										2025/03/06	
												Page 413 of 772	
BF	Legal Land Location Structure Name Location Description	Region District Municipality	Managed By CMA Constituency	Span Types Located On Located Over	Structure Type	Usage Yr Built Yr Supstr	No. Spans Pipes Max Span Length Max Pipe Dia	Clear Rdwy Nom Length Skew	Single (t) Semi (t) Train (t)	Stru Suff Insp	Rat. % Rat. % Date	Theor VCL On Meas VCL On	Deck Height Theor VCL Over Meas VCL Over
75723 -1	SW SEC 36 TWP 45 RGE 26 W4M WETASKIWIN LOCAL ROAD OVER HIGHWAY 2 FLYOVER, 20 KM SW OF WETASKIWIN	CENTRAL REGION RED DEER CT WETASKIWIN	Alberta Transportation (AIT) CMA17 MASKWACIS-WETASKIWIN	RB MUNICIPAL ROAD 2:28 R1 26.786, 2:28 L1 26.788	MAJOR BRIDGE	GF 1966 1966	4 23.2	8.5 70.8	52.9 58.6 65.8	38.9 50.3 02-10-2023			6.7 5.4 5.4
75724 -1	SE SEC 1 TWP 45 RGE 26 W4M HOBBEMA HIGHWAY 611 OVER HIGHWAY 2 INTERCHANGE, 14 KM NW OF HOBBEMA	CENTRAL REGION RED DEER CT WETASKIWIN	Alberta Transportation (AIT) CMA17 LACOMBE-PONOKA	CF, FC 611:02 C1 48.447 2:28 R1 18.685, 2:28 L1 18.686	MAJOR BRIDGE	GS 1965 1965	3 25.6	9.1 68.9	38.6 49.0 62.0	44.4 45.1 03-10-2023			7.3 5.8 5.8
75725 -1	SW SEC 13 TWP 44 RGE 26 W4M MENAİK MENAİK ROAD OVER HIGHWAY 2 INTERCHANGE, 15 KM SW OF HOBBEMA	CENTRAL REGION RED DEER CT PONOKA	Alberta Transportation (AIT) CMA17 LACOMBE-PONOKA	FC 25112:02 C1 0.272 2:28 R1 12.233, 2:28 L1 12.234	MAJOR BRIDGE	GS 1964 1964	4 28.0	10.4 83.4 4.0	35.8 49.0 62.0	38.9 42.6 24-07-2024			6.1 5.4 5.3
75726 -1	SW SEC 36 TWP 43 RGE 26 W4M PONOKA HWY 2 BRIDGE ON LOCAL ROAD, 10 KM NW OF PONOKA	CENTRAL REGION RED DEER CT PONOKA	Alberta Transportation (AIT) CMA17 LACOMBE-PONOKA	FR MUNICIPAL ROAD 2:28 L1 7.368, 2:28 R1 7.368	MAJOR BRIDGE	GF 1965 1965	3 30.5	9.1 70.1		44.4 56.0 03-10-2023			6.7 5.3 5.3
75727 -1	SW SEC 28 TWP 15 RGE 2 W4M SCHULER CATTLEPASS CULVERT ON PROVINCIAL HIGHWAY 41 NEAR SCHULER	SOUTHERN REGION LETHBRIDGE CT CYPRESS	Alberta Transportation (AIT) CMA23 BROOKS-MEDICINE HAT	MP 41:06 C1 44.044 TRAIL-ANIMAL OVER SP	BRIDGE CULV	SP 1963	1 1830.0	11.5		66.7 75.3 31-01-2024			2.4
75728 -1	SE SEC 3 TWP 16 RGE 2 W4M SCHULER CATTLEPASS CULVERT ON PROVINCIAL HIGHWAY 41 NEAR SCHULER	SOUTHERN REGION LETHBRIDGE CT CYPRESS	Alberta Transportation (AIT) CMA23 BROOKS-MEDICINE HAT	MP 41:06 C1 48.136 TRAIL-ANIMAL OVER SP	BRIDGE CULV	SP 1963	1 1830.0	11.4		55.6 70.3 31-01-2024			3.0
75729 -1	NW SEC 7 TWP 39 RGE 19 W4M STETTLER REDWILLOW CREEK BRIDGE ON LOCAL ROAD NEAR STETTLER	CENTRAL REGION HANNA CT STETTLER	COUNTY OF STETTLER NO. 6 UNDEFINED CMA DRUMHELLER-STETTLER	HC LOCAL ROAD TRIBUTARY TO REDWILLOW CREEK	STANDARD BRIDGE	RV 1963 1963	1 6.1	7.3 6.1	28.0 49.0 65.5	38.9 58.1 07-02-2024			2.4
75730 -1	SW SEC 15 TWP 74 RGE 3 W6M TEEPEE CREEK WATERCOURSE CULVERT ON PROVINCIAL HIGHWAY 733 NEAR TEEPEE CREEK	PEACE REGION GRANDE PRAIRIE CT GRANDE PRAIRIE	Alberta Transportation (AIT) CMA05 GRANDE PRAIRIE-WAPITI	MP 733:02 C1 19.462 TRIBUTARY TO KLESKUN CREEK	BRIDGE CULV	RV 1988	1 2000.0	9.2		66.7 64.7 21-05-2023			2.2
75731 N-2	NW SEC 12 TWP 73 RGE 17 W4M WANDERING RIVER WANDERING RIVER BRIDGE ON HIGHWAY 63, 13 KM N OF WANDERING RIVER	NORTH CENTRAL REGION ATHABASCA CT ATHABASCA	Alberta Transportation (AIT) CMA07 FORT MCMURRAY-LAC LA	SLC 63:04 R1 2.845 WANDERING RIVER (WATERCRS-ST)	MAJOR BRIDGE	RV 2014 2014	3 18.0	13.2 46.0 20.0	28.0 49.0 62.0	55.6 53.2 13-03-2024			7.5
75731 S-3	NW SEC 12 TWP 73 RGE 17 W4M WANDERING RIVER WANDERING RIVER BRIDGE ON HIGHWAY 63, 13 KM N OF WANDERING RIVER	NORTH CENTRAL REGION ATHABASCA CT ATHABASCA	Alberta Transportation (AIT) CMA07 FORT MCMURRAY-LAC LA	DBC 63:04 L1 2.861 WANDERING RIVER (WATERCRS-ST)	MAJOR BRIDGE	RV 1994 1994	3 18.0	13.4 52.0 40.0	28.0 49.0 62.0	55.6 55.7 13-03-2024			
75732 -1	NE SEC 20 TWP 17 RGE 2 W5M LONGVIEW PEKISKO CREEK BRIDGE ON LOCAL ROAD NEAR LONGVIEW	SOUTHERN REGION CALGARY CT FOOTHILLS	FOOTHILLS COUNTY UNDEFINED CMA LIVINGSTONE-MACLEOD	HC LOCAL ROAD PEKISKO CREEK (WATERCRS-ST)	STANDARD BRIDGE	RV 1963 1963	3 11.6	9.1 23.8	28.0 49.0 65.5	22.2 36.2 31-07-2013			3.4
75733 -1	NW SEC 19 TWP 31 RGE 13 W4M HANNA CATTLEPASS CULVERT ON PROVINCIAL HIGHWAY 36 NEAR HANNA	CENTRAL REGION HANNA SPECIAL AREA 2	Alberta Transportation (AIT) CMA21 DRUMHELLER-STETTLER	RPP 36:12 C1 6.152 TRAIL-ANIMAL OVER SP	BRIDGE CULV	SP 1963	1 1854.0	10.6		66.7 73.9 13-09-2024			3.0
75734 -1	NW SEC 6 TWP 37 RGE 13 W4M CASTOR CASTOR CREEK CULVERT ON PROVINCIAL HIGHWAY 36 NEAR CASTOR	CENTRAL REGION HANNA CT PAINTEARTH	Alberta Transportation (AIT) CMA21 DRUMHELLER-STETTLER	RPP;CPA;CPA 36:12 C1 59.491 CASTOR CREEK (WATERCRS-ST)	BRIDGE CULV	RV 1969	3 2121.0	11.0		33.3 48.4 15-09-2024			4.9
75735 -1	SW SEC 7 TWP 36 RGE 13 W4M CASTOR WATERCOURSE CULVERT ON PROVINCIAL HIGHWAY 36 NEAR CASTOR	CENTRAL REGION HANNA CT PAINTEARTH	Alberta Transportation (AIT) CMA21 DRUMHELLER-STETTLER	MP 36:12 C1 50.778 TRIBUTARY TO SULLIVAN LAKE (WATERCRS-	BRIDGE CULV	RV 1969	1 1800.0	11.0 -15.0		22.2 36.0 15-09-2024			2.7
75736 -1	SW SEC 2 TWP 6 RGE 28 W4M PINCHER CREE WATERCOURSE CULVERT ON LOCAL ROAD NEAR PINCHER CREE	SOUTHERN REGION LETHBRIDGE MD PINCHER CREEK	M.D. OF PINCHER CREEK NO. UNDEFINED CMA LIVINGSTONE-MACLEOD	RPP LOCAL ROAD TRIBUTARY TO FOOTHILLS CREEK	BRIDGE CULV	RV 1963	1 1842.0	6.3		66.7 70.6 15-05-2024			3.0
75737 -2	NE SEC 23 TWP 9 RGE 3 W5M LUNDBRECK SOUTH TODD CREEK CULVERT ON LOCAL ROAD, 29 KM NW OF LUNDBRECK	SOUTHERN REGION LETHBRIDGE MD PINCHER CREEK	M.D. OF PINCHER CREEK NO. UNDEFINED CMA LIVINGSTONE-MACLEOD	MP LOCAL ROAD SOUTH TODD CREEK (WATERCRS-ST)	BRIDGE CULV	RV 2017	1 2400.0	8.0		88.9 86.3 10-06-2022			
75738 -1	SW SEC 6 TWP 56 RGE 18 W4M ST. MICHAEL WATERCOURSE CULVERT ON LOCAL ROAD NEAR ST. MICHAEL	CENTRAL REGION VERMILION CT LAMONT	LAMONT COUNTY UNDEFINED CMA FORT SASKATCHEWAN-	MP LOCAL ROAD 2ND ORDER TRIBUTARY TO NORTH	BRIDGE CULV	RV 1963	1 1524.0	9.0		55.6 62.8 12-08-2021			2.1
75739 -1	NW SEC 32 TWP 20 RGE 14 W4M DUCHESS DRAINAGE DIT CULVERT ON LOCAL ROAD NEAR DUCHESS	SOUTHERN REGION LETHBRIDGE CT NEWELL	COUNTY OF NEWELL UNDEFINED CMA BROOKS-MEDICINE HAT	MP LOCAL ROAD 2ND ORDER TRIBUTARY TO MATZHIWIN	BRIDGE CULV	RV 1992	1 2000.0	7.5 -5.0		88.9 83.8 02-03-2005			4.3
75740 -2	SW SEC 30 TWP 19 RGE 12 W4M PATRICIA EID IRRIGATION CANAL CULVERT ON HWY 876, 8 KM S OF PATRICIA	SOUTHERN REGION LETHBRIDGE CT NEWELL	Alberta Transportation (AIT) CMA23 BROOKS-MEDICINE HAT	MP 876:02 C1 26.693 EID - IRRIGATION C (WATERCRS-IC)	BRIDGE CULV	IC 2018	1 1800.0	10.5		100.0 94.0 24-01-2023			
75741 -1	SE SEC 18 TWP 1 RGE 21 W4M DEL BONITA WATERCOURSE CULVERT ON PROVINCIAL HIGHWAY 501 NEAR DEL BONITA	SOUTHERN REGION LETHBRIDGE CT CARDSTON	Alberta Transportation (AIT) CMA25 CARDSTON-SIKSIKA	SPE 501:02 C1 44.893 TRIBUTARY TO SHANKS CREEK (WATERCRS-	BRIDGE CULV	RV 1963	1 1526.0	12.0		77.8 71.6 25-01-2022			8.6
75742 -1	SW SEC 30 TWP 3 RGE 27 W4M HILL SPRING UID IRRIGATION CANAL BRIDGE ON PROVINCIAL HIGHWAY 800 NEAR HILL SPRING	SOUTHERN REGION LETHBRIDGE CT CARDSTON	Alberta Transportation (AIT) CMA25 CARDSTON-SIKSIKA	HC 800:02 C1 11.731 UID - IRRIGATION C (WATERCRS-IC)	STANDARD BRIDGE	IC 1963 1963	1 8.5	8.2 8.5	30.1 52.8 75.4	38.9 49.4 21-09-2022			3.0


Transportation Infrastructure Management System														2025/03/06	
Bridge Structures Report															
All 'IN SERVICE' Structures - Sorted By: File Number															
Page 414 of 772															
BF	Legal Land Location Structure Name Location Description	Region District Municipality	Managed By CMA Constituency	Span Types Located On Located Over	Structure Type	Usage Yr Built Yr Supstr	No. Spans Pipes Max Span Length Max Pipe Dia	Clear Rdwy Nom Length Skew	Single (t) Semi (t) Train (t)	Stru Suff Insp	Rat. % Rat. % Date	Theor VCL On Theor VCL On Meas VCL On	Deck Height Theor VCL Over Meas VCL Over		
75743 -1	NW SEC 31 TWP 3 RGE 27 W4M HILL SPRING UID IRRIGATION CANAL BRIDGE ON PROVINCIAL HIGHWAY 800 NEAR HILL SPRING	SOUTHERN REGION LETHBRIDGE CT CARDSTON	Alberta Transportation (AIT) CMA25 CARDSTON-SIKSIKA	HC 800:02 C1 14.405 UID - IRRIGATION C (WATERCRS-IC)	STANDARD BRIDGE	IC 1963 1963	1 8.5	8.2 8.5 -15.0	30.1 52.8 75.4	44.4 48.9 21-09-2022			3.0		
75744 -1	SE SEC 12 TWP 8 RGE 6 W5M CROWSNEST CPR OVERPASS ON HIGHWAY 3, AT CROWSNEST PASS	SOUTHERN REGION LETHBRIDGE SPM CROWSNEST PASS	Alberta Transportation (AIT) CMA26 LIVINGSTONE-MACLEOD	RB 3:02 C1 0.408 RAILWAY CPR	MAJOR BRIDGE	RO 1965 1965	3 18.3	13.4 32.3 -25.0	58.4 74.5 97.3	72.2 75.0 11-09-2024			9.4 7.2		
75745 -1	SW SEC 25 TWP 24 RGE 9 W5M EXSHAW WATERCOURSE CULVERT ON PROVINCIAL HIGHWAY 01A NEAR EXSHAW	SOUTHERN REGION CALGARY MD BIGHORN	Alberta Transportation (AIT) CMA28 BANFF-KANANASKIS	SP 1A:02 C1 16.527 TRIBUTARY TO BOW RIVER (WATERCRS-ST)	BRIDGE CULV	RV 1982	1 1500.0	12.3		77.8 75.4 09-08-2023			2.4		
75746 -2	NE SEC 23 TWP 24 RGE 9 W5M EXSHAW JURA CREEK CULVERT ON HIGHWAY 1A, 2 KM E OF EXSHAW	SOUTHERN REGION CALGARY MD BIGHORN	Alberta Transportation (AIT) CMA28 BANFF-KANANASKIS	BP:BP 1A:02 C1 15.996 JURA CREEK (WATERCRS-ST)	BRIDGE CULV	RV 2013	2 3000.0	11.7		88.9 82.8 09-08-2023					
75747 -1	SW SEC 36 TWP 56 RGE 18 W4M ANDREW WATERCOURSE CULVERT ON LOCAL ROAD, 16 KM W OF ANDREW	CENTRAL REGION VERMILION CT LAMONT	LAMONT COUNTY UNDEFINED CMA FORT SASKATCHEWAN-	FP LOCAL ROAD LIMESTONE CREEK (WATERCRS-ST)	BRIDGE CULV	RV 1963	1 1474.0	7.3 0.0		33.3 46.2 12-08-2021			1.8		
75748 -1	SW SEC 6 TWP 61 RGE 26 W4M PIBROCH WATERCOURSE BRIDGE ON LOCAL ROAD NEAR PIBROCH	NORTH CENTRAL REGION ATHABASCA CT WESTLOCK	WESTLOCK COUNTY UNDEFINED CMA ATHABASCA-BARRHEAD-	HC LOCAL ROAD 2ND ORDER TRIBUTARY TO WABASH CREEK	STANDARD BRIDGE	RV 1963 1963	1 6.1	8.3 6.1	28.0 49.0 65.5	66.7 71.4 22-09-2022			2.4		
75749 -1	SE SEC 29 TWP 48 RGE 27 W4M CALMAR CACHE CREEK CULVERT ON LOCAL ROAD NEAR CALMAR	NORTH CENTRAL REGION STONY PLAIN CT LEDUC	LEDUC COUNTY UNDEFINED CMA DRAYTON VALLEY-DEVON	FP LOCAL ROAD TRIBUTARY TO WEED CREEK (WATERCRS-	BRIDGE CULV	RV 1963	1 1505.0	7.3 0.0		33.3 45.6 04-06-2024			2.7		
75750 -1	NW SEC 22 TWP 42 RGE 26 W4M PONOKA CATTLEPASS CULVERT ON PROVINCIAL HIGHWAY 2 NEAR PONOKA	CENTRAL REGION RED DEER CT PONOKA	Alberta Transportation (AIT) CMA17 LACOMBE-PONOKA	RPP 2:26 L1 40.215, 2:26 R1 40.219 TRAIL-ANIMAL OVER SP	BRIDGE CULV	SP 1963	1 1864.0	22.9		33.3 59.5 03-10-2023			3.4		
75751 -1	SE SEC 36 TWP 73 RGE 8 W5M CANYON CREEK CANYON CREEK CULVERT ON HIGHWAY 2, 1 KM S OF CANYON CREEK	NORTH CENTRAL REGION ATHABASCA MD LESSER SLAVE RVR	Alberta Transportation (AIT) CMA06 LESSER SLAVE LAKE	MP 2:48 C1 22.176 CANYON CK (WATERCRS-ST)	BRIDGE CULV	RV 1993	1 3000.0	13.7		55.6 60.6 14-11-2023			4.7		
75752 -1	SW SEC 27 TWP 73 RGE 7 W5M WIDEWATER NINE MILE CREEK BRIDGE ON HIGHWAY 2, 3 KM SE OF WIDEWATER	NORTH CENTRAL REGION ATHABASCA MD LESSER SLAVE RVR	Alberta Transportation (AIT) CMA06 LESSER SLAVE LAKE	SMC 2:48 C1 16.395 TRIBUTARY TO LESSER SLAVE RIVER	MAJOR BRIDGE	RV 1986 1986	3 11.0	12.1 31.0	28.0 49.0 62.0	38.9 46.7 02-11-2023			4.6		
75753 -1	NW SEC 23 TWP 55 RGE 24 W4M NAMAQ WATERCOURSE CULVERT ON LOCAL ROAD NEAR NAMAQ	NORTH CENTRAL REGION STONY PLAIN CT STURGEON	STURGEON COUNTY UNDEFINED CMA MORINVILLE-ST. ALBERT	MP LOCAL ROAD 2ND ORDER TRIBUTARY TO STURGEON	BRIDGE CULV	RV 1991	1 2700.0	7.6 0.0		88.9 87.3 25-06-2020			3.7		
75754 -1	SW SEC 27 TWP 42 RGE 26 W4M PONOKA HWY 2 BRIDGE ON LOCAL ROAD, 9 KM SW OF PONOKA	CENTRAL REGION RED DEER CT PONOKA	Alberta Transportation (AIT) CMA17 LACOMBE-PONOKA	PO 25114:02 C1 0.311 2:26 R1 40.877, 2:26 L1 40.873	MAJOR BRIDGE	GS 1964 1964	4 27.1	10.4 81.0 -11.0	50.5 61.4 80.3	38.9 49.7 24-07-2024			8.8 5.7 5.6		
75755 -1	NW SEC 26 TWP 75 RGE 21 W5M GUY WATERCOURSE CULVERT ON LOCAL ROAD NEAR GUY	PEACE REGION PEACE RIVER MD SMOKY RIVER	M.D. OF SMOKY RIVER NO. UNDEFINED CMA CENTRAL PEACE-NOTLEY	MP LOCAL ROAD 2ND ORDER TRIBUTARY TO LITTLE SMOKY	BRIDGE CULV	RV 1987	1 2400.0	8.0		55.6 71.9 08-10-2020			3.3		
75756 -1	NW SEC 30 TWP 75 RGE 20 W5M GUY WATERCOURSE BRIDGE ON LOCAL ROAD NEAR GUY	PEACE REGION PEACE RIVER MD SMOKY RIVER	M.D. OF SMOKY RIVER NO. UNDEFINED CMA CENTRAL PEACE-NOTLEY	HC LOCAL ROAD 2ND ORDER TRIBUTARY TO LITTLE SMOKY	STANDARD BRIDGE	RV 1963 1963	1 6.1	9.1 6.1	28.0 49.0 65.5	33.3 58.5 25-10-2024			2.4		
75757 -2	SW SEC 14 TWP 75 RGE 20 W5M DONNELLY GUNNS CREEK CULVERT ON LOCAL ROAD NEAR DONNELLY	PEACE REGION PEACE RIVER MD SMOKY RIVER	M.D. OF SMOKY RIVER NO. UNDEFINED CMA CENTRAL PEACE-NOTLEY	MP LOCAL ROAD GUNNS CREEK (WATERCRS-ST)	BRIDGE CULV	RV 2005	1 2700.0	8.0 -6.0		55.6 52.3 03-11-2020					
75758 -1	NW SEC 2 TWP 51 RGE 12 W4M RANFURLY WATERCOURSE CULVERT ON LOCAL ROAD NEAR RANFURLY	CENTRAL REGION VERMILION CT MINBURN	COUNTY OF MINBURN NO. 27 UNDEFINED CMA FORT SASKATCHEWAN-	SPE LOCAL ROAD TRIBUTARY TO BIRCH LAKE (WATERCRS-ST)	BRIDGE CULV	RV 1963	1 2123.0	7.9 -15.0		66.7 57.1 30-07-2024			3.0		
75759 -1	SW SEC 7 TWP 53 RGE 15 W4M ROYAL PARK WATERCOURSE CULVERT ON LOCAL ROAD NEAR ROYAL PARK	CENTRAL REGION VERMILION CT MINBURN	COUNTY OF MINBURN NO. 27 UNDEFINED CMA FORT SASKATCHEWAN-	RPP LOCAL ROAD 3RD ORDER TRIBUTARY TO VERMILION	BRIDGE CULV	RV 1963	1 1842.0	6.5		77.8 74.3 14-09-2023			1.9		
75760 N-1	NW SEC 7 TWP 53 RGE 22 W4M BREMNER HIGHWAY 21 OVER HIGHWAY 16 INTERCHANGE, 5 KM NE OF SHERWOOD PARK	NORTH CENTRAL REGION STONY PLAIN CT STRATHCONA	Alberta Transportation (AIT) CMA09 STRATHCONA-SHERWOOD	FC 21:28 R1 13.700 16:20 R1 0.012, 16:20 L1 0.012	MAJOR BRIDGE	GS 1967 1967	3 29.0	14.2 74.2 2.0	42.3 50.3 62.6	27.8 34.1 08-10-2024			6.7 5.5 5.4		
75760 ZE-2	NE SEC 12 TWP 53 RGE 23 W4M BREMNER HIGHWAY 21 OVER HIGHWAY 16 INTERCHANGE, 5 KM NE OF SHERWOOD PARK	NORTH CENTRAL REGION STONY PLAIN CT STRATHCONA	Alberta Transportation (AIT) CMA09 STRATHCONA-SHERWOOD	16:18 R1 7.607 16:18 R1 7.607	TUBE STRUCTURE	1967				83.3 08-10-2024			6.0		
75760 ZN-3	NE SEC 12 TWP 53 RGE 23 W4M BREMNER HIGHWAY 21 OVER HIGHWAY 16 INTERCHANGE, 5 KM NE OF SHERWOOD PARK	NORTH CENTRAL REGION STONY PLAIN CT STRATHCONA	Alberta Transportation (AIT) CMA09 STRATHCONA-SHERWOOD	21:28 R1 13.149 21:28 R1 13.149	TUBE STRUCTURE	1967				83.3 08-10-2024			6.8		
75760 ZW-4	SW SEC 18 TWP 53 RGE 22 W4M BREMNER HIGHWAY 21 OVER HIGHWAY 16 INTERCHANGE, 5 KM NE OF SHERWOOD PARK	NORTH CENTRAL REGION STONY PLAIN CT STRATHCONA	Alberta Transportation (AIT) CMA09 FORT SASKATCHEWAN-	16:20 L1 0.655 16:20 L1 0.655	TUBE STRUCTURE	1967				83.3 08-10-2024			6.9		


		Transportation Infrastructure Management System										2025/03/06			
		Bridge Structures Report													
		All 'IN SERVICE' Structures - Sorted By: File Number													
														Page 415 of 772	
BF	Legal Land Location Structure Name Location Description	Region District Municipality	Managed By CMA Constituency	Span Types Located On Located Over	Structure Type	Usage Yr Built Yr Supstr	No. Spans Pipes Max Span Length Max Pipe Dia	Clear Rdwy Nom Length Skew	Single (t) Semi (t) Train (t)	Stru Suff Insp	Rat. % Rat. % Date	Theor VCL On Meas VCL On	Deck Height Theor VCL Over Meas VCL Over		
75760 ZS1-5	SW SEC 18 TWP 53 RGE 22 W4M BREMNER HIGHWAY 21 OVER HIGHWAY 16 INTERCHANGE, 5 KM NE OF SHERWOOD PARK	NORTH CENTRAL REGION STONY PLAIN CT STRATHCONA	Alberta Transportation (AIT) CMA09 FORT SASKATCHEWAN-	21:28 L1 14.405 21:28 L1 14.405	TUBE STRUCTURE	1984					77.8		6.7		
75760 S-6	NE SEC 12 TWP 53 RGE 23 W4M BREMNER HIGHWAY 21 OVER HIGHWAY 16 INTERCHANGE, 5 KM NE OF SHERWOOD PARK	NORTH CENTRAL REGION STONY PLAIN CT STRATHCONA	Alberta Transportation (AIT) CMA09 STRATHCONA-SHERWOOD	WG 21:28 L1 13.707 16:18 L1 8.187, 16:18 R1 8.269	MAJOR BRIDGE	GS 2008 2008	2 38.7	16.6 77.3 2.0	28.0 49.0 62.0		61.1 50.2 08-10-2024		5.7		
75760 ZS2-7	SW SEC 18 TWP 53 RGE 22 W4M BREMNER HIGHWAY 21 OVER HIGHWAY 16 INTERCHANGE, 5 KM NE OF SHERWOOD PARK	NORTH CENTRAL REGION STONY PLAIN CT STRATHCONA	Alberta Transportation (AIT) CMA09 FORT SASKATCHEWAN-	21:28 L1 14.194 21:28 L1 14.194	TUBE STRUCTURE	2010					88.9		6.8		
75761 -1	SW SEC 5 TWP 81 RGE 11 W6M BAY TREE WATERCOURSE CULVERT ON LOCAL ROAD NEAR BAY TREE	PEACE REGION GRANDE PRAIRIE CT SADDLE HILLS	SADDLE HILLS COUNTY UNDEFINED CMA CENTRAL PEACE-NOTLEY	FP;FP LOCAL ROAD TRIBUTARY TO POUCE COUPE RIVER	BRIDGE CULV	RV 1963	2 1474.0	8.5			66.7 64.0 03-06-2020		1.8		
75762 -1	SW SEC 15 TWP 58 RGE 10 W5M GREEN COURT LITTLE PAD RIVER CULVERT ON PROVINCIAL HIGHWAY 751 NEAR GREEN COURT	NORTH CENTRAL REGION EDSON CT WOODLANDS	Alberta Transportation (AIT) CMA12 WEST YELLOWHEAD	SPE 751:04 C1 13.380 LITTLE PADDLE RIVER (WATERCRS-ST)	BRIDGE CULV	RV 1963	1 2120.0	9.5 20.0			55.6 49.9 20-04-2023		8.5		
75763 -1	SE SEC 24 TWP 27 RGE 24 W4M ROCKYFORD CATTLEPASS CULVERT ON PROVINCIAL HIGHWAY 21 NEAR ROCKYFORD	SOUTHERN REGION CALGARY CT WHEATLAND	Alberta Transportation (AIT) CMA29 OLDS-DIDSBURY-THREE	RPP 21:12 C1 31.284 TRAIL-ANIMAL OVER SP	BRIDGE CULV	SP 1963	1 2057.0	11.0			55.6 69.5 22-10-2024		2.7		
75764 -1	NE SEC 12 TWP 27 RGE 24 W4M ROCKYFORD CATTLEPASS CULVERT ON PROVINCIAL HIGHWAY 21 NEAR ROCKYFORD	SOUTHERN REGION CALGARY CT WHEATLAND	Alberta Transportation (AIT) CMA29 OLDS-DIDSBURY-THREE	RPP 21:12 C1 29.220 TRAIL-ANIMAL OVER SP	BRIDGE CULV	SP 1963	1 2057.0	11.0			77.8 70.9 22-10-2024		2.7		
75765 -1	NW SEC 13 TWP 81 RGE 9 W6M BLUEBERRY MT WATERCOURSE CULVERT ON LOCAL ROAD NEAR BLUEBERRY MT	PEACE REGION GRANDE PRAIRIE CT SADDLE HILLS	SADDLE HILLS COUNTY UNDEFINED CMA CENTRAL PEACE-NOTLEY	SPE LOCAL ROAD TRIBUTARY TO JOSEPHINE CREEK	BRIDGE CULV	RV 1966	1 2744.0	8.0			33.3 40.2 03-06-2020		4.0		
75766 -1	NW SEC 16 TWP 53 RGE 17 W5M EDSON BENCH CREEK BRIDGE ON LOCAL ROAD NEAR EDSON	NORTH CENTRAL REGION EDSON EDSON	EDSON UNDEFINED CMA WEST YELLOWHEAD	HC LOCAL ROAD BENCH CREEK (WATERCRS-ST)	STANDARD BRIDGE	RV 1967 1967	1 8.5	8.2 8.5 0.0	30.1 52.8 75.4		38.9 60.8 29-09-2022		3.7		
75767 -2	NE SEC 27 TWP 73 RGE 7 W5M WAGNER NINE MILE CREEK BRIDGE ON LOCAL ROAD NEAR WAGNER	NORTH CENTRAL REGION ATHABASCA MD LESSER SLAVE RVR	Unknown Private Organization or UNDEFINED CMA LESSER SLAVE LAKE	SSB LOCAL ROAD TRIBUTARY TO LESSER SLAVE RIVER	MAJOR BRIDGE	RV 1988 1988	1 18.4	4.1 18.4			72.2 51.9 05-09-2019				
75769 -1	SW SEC 30 TWP 11 RGE 27 W4M WOODHOUSE MEADOW CREEK CULVERT ON LOCAL ROAD NEAR WOODHOUSE	SOUTHERN REGION LETHBRIDGE MD WILLOW CREEK	M.D. OF WILLOW CREEK NO. UNDEFINED CMA LIVINGSTONE-MACLEOD	FP LOCAL ROAD TRIBUTARY TO MEADOW CK (WATERCRS-ST)	BRIDGE CULV	RV 1963	1 1475.0	7.9			77.8 77.8 15-11-2021		1.8		
75770 -1	SE SEC 25 TWP 55 RGE 12 W4M TWO HILLS WATERCOURSE CULVERT ON LOCAL ROAD NEAR TWO HILLS	CENTRAL REGION VERMILION CT TWO HILLS	COUNTY OF TWO HILLS NO. UNDEFINED CMA FORT SASKATCHEWAN-	MP LOCAL ROAD TRIBUTARY TO NORTH SASKATCHEWAN	BRIDGE CULV	RV 1980	1 1800.0	7.1 0.0			55.6 56.9 25-03-2021		3.0		
75771 -1	SE SEC 26 TWP 55 RGE 14 W4M HAIRY HILL WATERCOURSE CULVERT ON LOCAL ROAD NEAR HAIRY HILL	CENTRAL REGION VERMILION CT TWO HILLS	COUNTY OF TWO HILLS NO. UNDEFINED CMA FORT SASKATCHEWAN-	FP LOCAL ROAD 2ND ORDER TRIBUTARY TO VERMILION	BRIDGE CULV	RV 1963	1 1474.0	5.9 0.0			77.8 70.9 06-10-2023		1.8		
75772 -1	NW SEC 7 TWP 9 RGE 28 W4M FORT MACLEOD NINE MILE CREEK CULVERT ON LOCAL ROAD NEAR FORT MACLEOD	SOUTHERN REGION LETHBRIDGE MD WILLOW CREEK	M.D. OF WILLOW CREEK NO. UNDEFINED CMA LIVINGSTONE-MACLEOD	MP LOCAL ROAD NINE MILE CREEK (WATERCRS-ST)	BRIDGE CULV	RV 1994	1 2200.0	7.6			88.9 92.5 28-10-2021		5.6		
75773 -2	SW SEC 13 TWP 90 RGE 22 W5M DEADWOOD WATERCOURSE CULVERT ON LOCAL ROAD NEAR DEADWOOD	PEACE REGION PEACE RIVER CT NORTHERN LIGHTS	COUNTY OF NORTHERN UNDEFINED CMA PEACE RIVER	SP LOCAL ROAD TRIBUTARY TO PEACE RIVER (WATERCRS-	BRIDGE CULV	RV 2005	1 3360.0	9.0			77.8 74.8 08-10-2022				
75774 N-1	SW SEC 5 TWP 77 RGE 14 W4M WANDERING RIVER HOUSE RIVER BRIDGE ON HWY 63, 57 KM NE OF WANDERING RIVER	NORTH CENTRAL REGION FORT MCMURRAY CT LAC LA BICHE	Alberta Transportation (AIT) CMA07 FORT MCMURRAY-LAC LA	WG 63:04 R1 46.782 HOUSE RIVER (WATERCRS-ST)	MAJOR BRIDGE	RV 1989 1989	3 21.4	13.0 58.8 0.0	28.0 49.0 62.0		44.4 47.3 11-03-2024		12.1		
75774 S-2	NE SEC 6 TWP 77 RGE 14 W4M WANDERING RIVER HOUSE RIVER BRIDGE ON HWY 63, 57 KM NE OF WANDERING RIVER	NORTH CENTRAL REGION FORT MCMURRAY CT LAC LA BICHE	Alberta Transportation (AIT) CMA07 FORT MCMURRAY-LAC LA	WG 63:04 L1 46.473 HOUSE RIVER (WATERCRS-ST)	MAJOR BRIDGE	RV 2015 2015	1 45.0	12.4 45.3 0.0			66.7 54.0 11-03-2024				
75776 -1	SE SEC 29 TWP 87 RGE 24 W5M DIXONVILLE WATERCOURSE BRIDGE ON LOCAL ROAD NEAR DIXONVILLE	PEACE REGION PEACE RIVER CT NORTHERN LIGHTS	COUNTY OF NORTHERN UNDEFINED CMA PEACE RIVER	SC LOCAL ROAD TRIBUTARY TO BEATON CREEK (WATERCRS-	STANDARD BRIDGE	RV 1964 1993	1 6.1	9.1 6.1	28.0 49.0 62.0		61.1 66.5 05-09-2018		2.7		
75777 -1	SE SEC 2 TWP 87 RGE 6 W6M EUREKA RIVER EUREKA RIVER BRIDGE ON LOCAL ROAD NEAR EUREKA RIVER	PEACE REGION GRANDE PRAIRIE CT CLEAR HILLS	CLEAR HILLS COUNTY UNDEFINED CMA CENTRAL PEACE-NOTLEY	HC LOCAL ROAD EUREKA RIVER (WATERCRS-ST)	STANDARD BRIDGE	RV 1966 1966	3 6.1	7.3 18.3	28.0 49.0 65.5		33.3 55.6 30-09-2022		3.4		
75778 -2	NW SEC 18 TWP 103 RGE 21 W5M PADDLE PRAIRIE BOYER RIVER BRIDGE ON LOCAL ROAD NEAR PADDLE PRAIRIE	PEACE REGION PEACE RIVER PADDLE PRAIRIE METIS	Paddle Prairie Metis Settlement UNDEFINED CMA PEACE RIVER	SCC LOCAL ROAD BOYER RIVER (WATERCRS-ST)	MAJOR BRIDGE	RV 2006 2006	1 14.0	8.6 14.0 -30.0	28.0 49.0 62.0		72.2 72.2 04-01-2024				
75779 -1	SW SEC 15 TWP 54 RGE 14 W5M PEERS JANUARY CREEK CULVERT ON PROVINCIAL HIGHWAY 32 NEAR PEERS	NORTH CENTRAL REGION EDSON CT YELLOWHEAD	Alberta Transportation (AIT) CMA12 WEST YELLOWHEAD	SPE 32:08 C1 7.823 JANUARY CREEK (WATERCRS-ST)	BRIDGE CULV	RV 1976	1 5560.0	10.8			33.3 51.2 14-11-2023		14.3		


		<div>Transportation Infrastructure Management System</div> <div>Bridge Structures Report</div> <div>All 'IN SERVICE' Structures - Sorted By: File Number</div>										2025/03/06		
														Page 416 of 772
BF	Legal Land Location Structure Name Location Description	Region District Municipality	Managed By CMA Constituency	Span Types Located On Located Over	Structure Type	Usage Yr Built Yr Supstr	No. Spans Pipes Max Span Length Max Pipe Dia	Clear Rdwy Nom Length Skew	Single (t) Semi (t) Train (t)	Stru Suff Insp	Rat. % Rat. % Date	Theor VCL On Meas VCL On	Deck Height Theor VCL Over Meas VCL Over	
75780 -1	NW SEC 1 TWP 59 RGE 13 W4M VILNA CACHE CREEK BRIDGE ON LOCAL ROAD NEAR VILNA	NORTH CENTRAL REGION ATHABASCA CT SMOKY LAKE	SMOKY LAKE COUNTY UNDEFINED CMA ATHABASCA-BARRHEAD-	HC LOCAL ROAD CACHE CREEK (WATERCRS-ST)	STANDARD BRIDGE	RV 1963 1963	1 8.5	7.3 8.5	30.1 52.8 75.4		33.3 57.9 10-05-2024		2.7	
75781 -2	SE SEC 4 TWP 22 RGE 4 W5M BRAGG CREEK WHISKEY CREEK BRIDGE ON LOCAL ROAD, 12 KM SE OF BRAGG CREEK	SOUTHERN REGION CALGARY CT FOOTHILLS	FOOTHILLS COUNTY UNDEFINED CMA BANFF-KANANASKIS	MP LOCAL ROAD WHISKEY CREEK (WATERCRS-ST)	BRIDGE CULV	RV 2001	1 3000.0	8.6 32.0			100.0 82.0 04-10-2022		1.1	
75782 -1	SW SEC 5 TWP 4 RGE 23 W4M SPRING COULE WATERCOURSE CULVERT ON LOCAL ROAD NEAR SPRING COULE	SOUTHERN REGION LETHBRIDGE CT CARDSTON	CARDSTON COUNTY UNDEFINED CMA CARDSTON-SIKSIKA	SPE LOCAL ROAD TRIBUTARY TO PINEPOUND CREEK	BRIDGE CULV	RV 1963	1 1502.0	6.6			66.7 70.9 22-06-2021		5.5	
75783 -1	SW SEC 25 TWP 72 RGE 1 W6M DEBOLT WATERCOURSE BRIDGE ON LOCAL ROAD NEAR DEBOLT	PEACE REGION GRANDE PRAIRIE MD GREENVIEW	M.D. OF GREENVIEW NO. 16 UNDEFINED CMA CENTRAL PEACE-NOTLEY	HC LOCAL ROAD 2ND ORDER TRIBUTARY TO DEBOLT CK	STANDARD BRIDGE	RV 1963 1963	1 6.1	6.4 6.1	28.0 49.0 65.5		66.7 69.6 07-10-2021		2.4	
75784 -1	SW SEC 16 TWP 28 RGE 20 W4M DRUMHELLER WATERCOURSE CULVERT ON PROVINCIAL HIGHWAY 841 NEAR DRUMHELLER	CENTRAL REGION HANNA CT KNEEHILL	Alberta Transportation (AIT) CMA21 OLDS-DIDSBURY-THREE	SPE 841:02 C1 11.957 TRIBUTARY TO ROSEBUD RIVER	BRIDGE CULV	RV 1964	1 1813.0	9.2 -2.0			77.8 72.6 01-09-2024		7.2	
75787 -1	SW SEC 17 TWP 61 RGE 8 W4M GLENDON WATERCOURSE CULVERT ON PROVINCIAL HIGHWAY 660 NEAR GLENDON	NORTH CENTRAL REGION ATHABASCA MD BONNYVILLE	Alberta Transportation (AIT) CMA08 BONNYVILLE-COLD LAKE-ST.	MP;MP 660:02 C1 6.578 TRIBUTARY TO COLUMBINE CREEK	BRIDGE CULV	RV 1986	2 1600.0	10.1			77.8 78.3 07-11-2024		2.4	
75788 -1	NW SEC 22 TWP 62 RGE 4 W4M ARDMORE WATERCOURSE CULVERT ON LOCAL ROAD NEAR ARDMORE	NORTH CENTRAL REGION ATHABASCA MD BONNYVILLE	M.D. OF BONNYVILLE NO. 87 UNDEFINED CMA BONNYVILLE-COLD LAKE-ST.	FP LOCAL ROAD 2ND ORDER TRIBUTARY TO MURIEL CK	BRIDGE CULV	RV 1963	1 1474.0	7.3			55.6 64.7 12-10-2020		1.8	
75789 -2	SE SEC 34 TWP 56 RGE 4 W4M HEINSBURG WATERCOURSE CULVERT ON LOCAL ROAD, 14 KM N OF HEINSBURG	NORTH CENTRAL REGION ATHABASCA CT ST PAUL	COUNTY OF ST. PAUL NO. 19 UNDEFINED CMA BONNYVILLE-COLD LAKE-ST.	MP LOCAL ROAD 2ND ORDER TRIBUTARY TO MIDDLE CREEK	BRIDGE CULV	RV 2015	1 2200.0	7.3 30.0			88.9 85.9 01-10-2020			
75790 -2	SE SEC 24 TWP 58 RGE 14 W4M ELK POINT WATERCOURSE CULVERT ON LOCAL ROAD NEAR ELK POINT	NORTH CENTRAL REGION ATHABASCA CT SMOKY LAKE	COUNTY OF ST. PAUL NO. 19 UNDEFINED CMA ATHABASCA-BARRHEAD-	MP LOCAL ROAD TRIBUTARY TO KEHIWIN CREEK (WATERCRS-	BRIDGE CULV	RV 2010	1 2000.0	11.0 -30.0			77.8 81.0 31-08-2022		6.5	
75791 -1	SW SEC 24 TWP 56 RGE 11 W4M LAFOND WATERCOURSE BRIDGE ON LOCAL ROAD NEAR LAFOND	NORTH CENTRAL REGION ATHABASCA CT ST PAUL	COUNTY OF ST. PAUL NO. 19 UNDEFINED CMA BONNYVILLE-COLD LAKE-ST.	TT LOCAL ROAD 2ND ORDER TRIBUTARY TO NORTH	STANDARD BRIDGE	RV 1933 1933	1 4.9	6.1 4.9 0.0	28.0 49.0 62.0		38.9 47.2 31-08-2022		2.1	
75792 -2	NW SEC 17 TWP 62 RGE 3 W4M ARDMORE WATERCOURSE CULVERT ON LOCAL ROAD, 9 KM NE OF ARDMORE	NORTH CENTRAL REGION ATHABASCA MD BONNYVILLE	M.D. OF BONNYVILLE NO. 87 UNDEFINED CMA BONNYVILLE-COLD LAKE-ST.	MP;MP LOCAL ROAD 2ND ORDER TRIBUTARY TO MURIEL CK	BRIDGE CULV	RV 2024	2 1600.0							
75793 -1	SE SEC 16 TWP 64 RGE 20 W4M ELLSCOTT WATERCOURSE CULVERT ON LOCAL ROAD NEAR ELLSCOTT	NORTH CENTRAL REGION ATHABASCA CT ATHABASCA	ATHABASCA COUNTY UNDEFINED CMA ATHABASCA-BARRHEAD-	FP;FP LOCAL ROAD 2ND ORDER TRIBUTARY TO FLAT CREEK	BRIDGE CULV	RV 1963	2 1194.0	7.3 30.0			33.3 45.2 22-09-2023		1.5	
75794 -1	SE SEC 25 TWP 64 RGE 20 W4M ELLSCOTT FLAT CREEK CULVERT ON LOCAL ROAD NEAR ELLSCOTT	NORTH CENTRAL REGION ATHABASCA CT ATHABASCA	ATHABASCA COUNTY UNDEFINED CMA ATHABASCA-BARRHEAD-	MP;MP LOCAL ROAD FLAT CREEK (2) (WATERCRS-ST)	BRIDGE CULV	RV 1963	2 -30.0	7.3			44.4 56.3 22-09-2023		1.5	
75795 -1	SE SEC 26 TWP 56 RGE 1 W5M SION WATERCOURSE CULVERT ON LOCAL ROAD NEAR SION	NORTH CENTRAL REGION STONY PLAIN CT STURGEON	STURGEON COUNTY UNDEFINED CMA LAC STE. ANNE-PARKLAND	FP LOCAL ROAD TRIBUTARY TO RIVIERE QUI BARRE	BRIDGE CULV	RV 1963	1 1474.0	6.5 0.0			55.6 60.3 28-05-2024		1.8	
75796 -1	SE SEC 4 TWP 31 RGE 5 W5M CREMONA FAIR CREEK CULVERT ON LOCAL ROAD NEAR DIDSBURY	CENTRAL REGION RED DEER CT MOUNTAIN VIEW	MOUNTAIN VIEW COUNTY UNDEFINED CMA RIMBEY-ROCKY MOUNTAIN	MP LOCAL ROAD FAIR CREEK (WATERCRS-ST)	BRIDGE CULV	RV 1991	1 2400.0	8.4 4.0			55.6 63.0 04-08-2023		4.4	
75797 -1	NE SEC 35 TWP 31 RGE 28 W4M CARSTAIRS LONEPINE CREEK CULVERT ON LOCAL ROAD NEAR CARSTAIRS	CENTRAL REGION RED DEER CT MOUNTAIN VIEW	MOUNTAIN VIEW COUNTY UNDEFINED CMA OLDS-DIDSBURY-THREE	MP;MP;MP LOCAL ROAD LONEPINE CREEK (WATERCRS-ST)	BRIDGE CULV	RV 1910	3 1219.0	6.7 -30.0			66.7 48.0 23-04-2021		1.8	
75798 -2	NE SEC 10 TWP 56 RGE 7 W4M ELK POINT DEATH RIVER CULVERT ON LOCAL ROAD, 12 KM SW OF ELK POINT	NORTH CENTRAL REGION ATHABASCA CT ST PAUL	COUNTY OF ST. PAUL NO. 19 UNDEFINED CMA BONNYVILLE-COLD LAKE-ST.	MP LOCAL ROAD DEATH RIVER (WATERCRS-ST)	BRIDGE CULV	RV 2021	1 2700.0	6.4			100.0 85.6 22-11-2023			
75799 -1	NE SEC 25 TWP 14 RGE 3 W4M SCHULER CATTLEPASS CULVERT ON PROVINCIAL HIGHWAY 41 NEAR SCHULER	SOUTHERN REGION LETHBRIDGE CT CYPRESS	Alberta Transportation (AIT) CMA23 BROOKS-MEDICINE HAT	MPE 41:06 C1 33.150 TRAIL-ANIMAL OVER SP	BRIDGE CULV	SP 1963	1 1830.0	11.5			33.3 41.2 31-01-2024		2.4	
75800 -1	SW SEC 18 TWP 89 RGE 22 W5M DEADWOOD WATERCOURSE BRIDGE ON LOCAL ROAD NEAR DEADWOOD	PEACE REGION PEACE RIVER CT NORTHERN LIGHTS	COUNTY OF NORTHERN UNDEFINED CMA PEACE RIVER	HC LOCAL ROAD TRIBUTARY TO ROUSSEAU CREEK	STANDARD BRIDGE	RV 1964 1964	3 6.1	6.4 18.3	28.0 49.0 65.5		50.0 56.5 08-10-2022		4.9	
75801 -1	SW SEC 9 TWP 10 RGE 1 W5M COWLEY WATERCOURSE CULVERT ON LOCAL ROAD NEAR COWLEY	SOUTHERN REGION LETHBRIDGE MD PINCHER CREEK	M.D. OF PINCHER CREEK NO. UNDEFINED CMA LIVINGSTONE-MACLEOD	MPE LOCAL ROAD TRIBUTARY TO OLDMAN RIVER (WATERCRS-	BRIDGE CULV	RV 1953	1 1528.0	7.7			33.3 49.8 11-09-2024		4.0	
75802 -1	NW SEC 2 TWP 42 RGE 1 W4M CHAUVIN CATTLEPASS CULVERT ON PROVINCIAL HIGHWAY 17 NEAR CHAUVIN	CENTRAL REGION VERMILION MD WAINWRIGHT	Alberta Transportation (AIT) UNDEFINED CMA VERMILION-LLOYDMINSTER-	RPP 17:04 C1 3.932 TRAIL-ANIMAL OVER SP	BRIDGE CULV	SP 1963	1 1854.0	13.0			55.6 69.3 05-06-2024		4.4	


		<div>Transportation Infrastructure Management System</div> <div>Bridge Structures Report</div> <div>All 'IN SERVICE' Structures - Sorted By: File Number</div>										2025/03/06	
												Page 417 of 772	
BF	Legal Land Location Structure Name Location Description	Region District Municipality	Managed By CMA Constituency	Span Types Located On Located Over	Structure Type	Usage Yr Built Yr Supstr	No. Spans Pipes Max Span Length Max Pipe Dia	Clear Rdwy Nom Length Skew	Single (t) Semi (t) Train (t)	Stru Suff Insp	Rat. % Rat. % Date	Theor VCL On Meas VCL On	Deck Height Theor VCL Over Meas VCL Over
75803 -1	SW SEC 27 TWP 10 RGE 24 W4M MONARCH LNI IRRIGATION CANAL BRIDGE ON LOCAL ROAD NEAR MONARCH	SOUTHERN REGION LETHBRIDGE CT LETHBRIDGE	COUNTY OF LETHBRIDGE UNDEFINED CMA CARDSTON-SIKSIKA	HC LOCAL ROAD LNI - IRRIGATION C (WATERCRS-IC)	STANDARD BRIDGE	IC 1970 1970	2 6.1	7.3 12.2 20.0	28.0 49.0 65.5	55.6 55.7 23-01-2023			3.4
75804 -1	SW SEC 16 TWP 78 RGE 2 W6M BELLOY WATERCOURSE CULVERT ON LOCAL ROAD NEAR BELLOY	PEACE REGION GRANDE PRAIRIE CT BIRCH HILLS	BIRCH HILLS COUNTY UNDEFINED CMA CENTRAL PEACE-NOTLEY	FP;FP LOCAL ROAD TRIBUTARY TO VIXEN CK (WATERCRS-ST)	BRIDGE CULV	RV 1963	2 1570.0	7.3		44.4 50.1 08-09-2022			1.8
75805 -1	SW SEC 17 TWP 78 RGE 2 W6M BELLOY WATERCOURSE CULVERT ON LOCAL ROAD NEAR BELLOY	PEACE REGION GRANDE PRAIRIE CT BIRCH HILLS	BIRCH HILLS COUNTY UNDEFINED CMA CENTRAL PEACE-NOTLEY	FP LOCAL ROAD VIXEN CREEK (WATERCRS-ST)	BRIDGE CULV	RV 1963	1 1474.0	7.3		66.7 70.4 14-06-2024			1.8
75807 -1	SW SEC 18 TWP 78 RGE 2 W6M BELLOY WATERCOURSE CULVERT ON LOCAL ROAD NEAR BELLOY	PEACE REGION GRANDE PRAIRIE CT BIRCH HILLS	BIRCH HILLS COUNTY UNDEFINED CMA CENTRAL PEACE-NOTLEY	MP;MP LOCAL ROAD TRIBUTARY TO SADDLE BURNT RIVER	BRIDGE CULV	RV 1995	2 2400.0	8.0 -30.0		77.8 81.6 14-06-2024			3.5
75808 -2	SW SEC 16 TWP 80 RGE 7 W6M BLUEBERRY MT BLUEBERRY CREEK BRIDGE ON LOCAL ROAD NEAR BLUEBERRY MT	PEACE REGION GRANDE PRAIRIE CT SADDLE HILLS	SADDLE HILLS COUNTY UNDEFINED CMA CENTRAL PEACE-NOTLEY	SP LOCAL ROAD BLUEBERRY CREEK (WATERCRS-ST)	BRIDGE CULV	RV 2010	1 3990.0	6.4 -15.0		55.6 75.2 02-06-2020			
75809 -2	SE SEC 4 TWP 83 RGE 8 W6M SPIRIT RIVER WATERCOURSE CULVERT ON LOCAL ROAD, 64 KM NW OF SPIRIT RIVER	PEACE REGION GRANDE PRAIRIE CT SADDLE HILLS	SADDLE HILLS COUNTY UNDEFINED CMA CENTRAL PEACE-NOTLEY	MP LOCAL ROAD TRIBUTARY TO PEACE RIVER (WATERCRS-	BRIDGE CULV	RV 2023	1 3300.0	8.0		77.8 83.8 18-10-2023			
75810 -2	SW SEC 16 TWP 81 RGE 11 W6M SILVER VALLEY WATERCOURSE CULVERT ON PROVINCIAL HIGHWAY 681 NEAR BONANZA	PEACE REGION GRANDE PRAIRIE CT SADDLE HILLS	Alberta Transportation (AIT) CMA05 CENTRAL PEACE-NOTLEY	SSP 681:02 C1 16.282 WATERCOURSE (WATERCRS-NI)	BRIDGE CULV	RV 2018	1 1219.0	9.3		88.9 82.4 18-11-2021			
75811 -1	SW SEC 29 TWP 74 RGE 3 W6M TEEPEE CREEK WATERCOURSE CULVERT ON LOCAL ROAD NEAR TEEPEE CREEK	PEACE REGION GRANDE PRAIRIE CT GRANDE PRAIRIE	COUNTY OF GRANDE PRAIRIE UNDEFINED CMA GRANDE PRAIRIE-WAPITI	MP LOCAL ROAD TRIBUTARY TO KLESKUN CREEK	BRIDGE CULV	RV 1996	1 1800.0	8.0 8.0		77.8 73.1 13-07-2022			4.9
75812 N-1	NW SEC 27 TWP 42 RGE 26 W4M PONOKA HIGHWAY 2 OVER GEE ROAD INTERCHANGE, 5 KM SW OF PONOKA	CENTRAL REGION RED DEER CT PONOKA	Alberta Transportation (AIT) CMA17 LACOMBE-PONOKA	SC 2:26 R1 42.077 25113:02 C1 0.153	STANDARD BRIDGE	GS 1963 2001	1 9.1	10.0 9.1	28.0 49.0 62.0	50.0 34.3 22-10-2024			4.3 4.0 4.1
75812 S-2	NW SEC 27 TWP 42 RGE 26 W4M PONOKA HIGHWAY 2 OVER GEE ROAD INTERCHANGE, 5 KM SW OF PONOKA	CENTRAL REGION RED DEER CT PONOKA	Alberta Transportation (AIT) CMA17 LACOMBE-PONOKA	SC 2:26 L1 42.076 25113:02 C1 0.131	STANDARD BRIDGE	GS 1963 2001	1 9.1	10.0 9.1	28.0 49.0 62.0	55.6 37.9 22-10-2024			4.3 4.0 4.3
75813 -1	SW SEC 14 TWP 59 RGE 3 W5M BARRHEAD WATERCOURSE CULVERT ON LOCAL ROAD NEAR BARRHEAD	NORTH CENTRAL REGION ATHABASCA CT BARRHEAD	COUNTY OF BARRHEAD NO. UNDEFINED CMA ATHABASCA-BARRHEAD-	MP LOCAL ROAD TRIBUTARY TO PADDLE RIVER (WATERCRS-	BRIDGE CULV	RV 1963	1 1524.0	7.9 15.0		33.3 53.6 26-10-2022			2.4
75814 -1	NE SEC 7 TWP 56 RGE 6 W4M ELK POINT WATERCOURSE CULVERT ON LOCAL ROAD NEAR ELK POINT	NORTH CENTRAL REGION ATHABASCA CT ST PAUL	COUNTY OF ST. PAUL NO. 19 UNDEFINED CMA BONNYVILLE-COLD LAKE-ST.	SPE LOCAL ROAD TRIBUTARY TO NORTH SASKATCHEWAN	BRIDGE CULV	RV 1965	1 2130.0	5.6 -40.0		55.6 63.1 22-11-2023			3.6
75815 -1	NW SEC 2 TWP 71 RGE 25 W5M STURGEON HEI WATERCOURSE CULVERT ON LOCAL ROAD NEAR STURGEON HEI	PEACE REGION GRANDE PRAIRIE MD GREENVIEW	M.D. OF GREENVIEW NO. 16 UNDEFINED CMA CENTRAL PEACE-NOTLEY	MP LOCAL ROAD TRIBUTARY TO CORNWALL CREEK	BRIDGE CULV	RV 1994	1 1600.0	6.0 0.0		77.8 73.6 21-11-2024			3.8
75816 -1	SW SEC 15 TWP 54 RGE 14 W5M PEERS CNR OVERPASS ON HIGHWAY 32, AT PEERS	NORTH CENTRAL REGION EDSON CT YELLOWHEAD	Alberta Transportation (AIT) CMA12 WEST YELLOWHEAD	RD 32:08 C1 7.644 RAILWAY CNR	MAJOR BRIDGE	RO 1976 1976	3 19.8	9.8 47.2	28.0 49.0 62.0	38.9 48.9 14-11-2023			7.9 7.2
75817 -2	SW SEC 25 TWP 39 RGE 5 W5M LESLIEVILLE LOBSTICK CREEK BRIDGE ON HIGHWAY 761, AT S BOUNDARY OF LESLIEVILLE	CENTRAL REGION RED DEER CT CLEARWATER	Alberta Transportation (AIT) CMA18 RIMBEY-ROCKY MOUNTAIN	SC 761:04 C1 6.569 LOBSTICK CREEK (WATERCRS-ST)	MAJOR BRIDGE	RV 1963 1963	3 11.6	9.2 28.6 0.0	28.0 49.0 62.0	50.0 58.2 10-02-2022			5.8
75818 -1	NW SEC 9 TWP 86 RGE 7 W6M EUREKA RIVER RABBIT CREEK CULVERT ON LOCAL ROAD NEAR EUREKA RIVER	PEACE REGION GRANDE PRAIRIE CT CLEAR HILLS	CLEAR HILLS COUNTY UNDEFINED CMA CENTRAL PEACE-NOTLEY	SPE LOCAL ROAD TRIBUTARY TO EUREKA RIVER (WATERCRS-	BRIDGE CULV	RV 1968	1 3054.0	7.3 10.0		44.4 49.7 30-09-2022			4.3
75819 -1	NW SEC 4 TWP 29 RGE 1 W5M CROSSFIELD NOSE CREEK CULVERT ON LOCAL ROAD NEAR CROSSFIELD	SOUTHERN REGION CALGARY CT ROCKY VIEW	ROCKY VIEW COUNTY UNDEFINED CMA OLDS-DIDSBURY-THREE	MP LOCAL ROAD TRIBUTARY TO NOSE CREEK (WATERCRS-ST)	BRIDGE CULV	RV 1998	1 1800.0	11.0 -35.0		44.4 66.0 18-06-2021			3.4
75820 -2	NW SEC 31 TWP 23 RGE 27 W4M CALGARY WID IRRIGATION CANAL BRIDGE ON PROVINCIAL HIGHWAY 791 NEAR CALGARY	SOUTHERN REGION CALGARY CT ROCKY VIEW	Alberta Transportation (AIT) CMA30 CHESTERMERE-	SCC 791:02 C1 10.577 WID - IRRIGATION C (WATERCRS-IC)	MAJOR BRIDGE	IC 2010 2009	3 12.0	11.2 32.0 -30.0	28.0 49.0 62.0	88.9 75.0 28-04-2022			
75821 -2	SW SEC 1 TWP 24 RGE 28 W4M CHESTERMERE WID IRRIGATION CANAL BRIDGE ON LOCAL ROAD, IN CHESTERMERE	SOUTHERN REGION CALGARY CHESTERMERE	CHESTERMERE UNDEFINED CMA CHESTERMERE-	PB LOCAL ROAD WID - IRRIGATION C (WATERCRS-IC)	STANDARD BRIDGE	IC 2017 2017	1 29.4	10.8 29.4		94.4 77.5 24-07-2018			
75822 -1	SW SEC 10 TWP 65 RGE 14 W4M VENICE WATERCOURSE CULVERT ON LOCAL ROAD NEAR VENICE	NORTH CENTRAL REGION ATHABASCA CT LAC LA BICHE	LAC LA BICHE COUNTY UNDEFINED CMA FORT MCMURRAY-LAC LA	RPP LOCAL ROAD TRIBUTARY TO BEAVER RIVER (WATERCRS-	BRIDGE CULV	RV 1964	1 2121.0	6.3 0.0		55.6 65.0 07-04-2020			3.0
75823 -1	NW SEC 29 TWP 20 RGE 17 W4M LATHOM EID IRRIGATION CANAL BRIDGE ON LOCAL ROAD NEAR LATHOM	SOUTHERN REGION LETHBRIDGE CT NEWELL	COUNTY OF NEWELL UNDEFINED CMA BROOKS-MEDICINE HAT	HC LOCAL ROAD EID - IRRIGATION C (WATERCRS-IC)	STANDARD BRIDGE	IC 1963 1963	3 8.5	7.3 25.5 45.0	30.1 52.8 75.4	38.9 60.9 08-04-2020			3.0


		<div>Transportation Infrastructure Management System</div> <div>Bridge Structures Report</div> <div>All 'IN SERVICE' Structures - Sorted By: File Number</div>										2025/03/06	
												Page 418 of 772	
BF	Legal Land Location Structure Name Location Description	Region District Municipality	Managed By CMA Constituency	Span Types Located On Located Over	Structure Type	Usage Yr Built Yr Supstr	No. Spans Pipes Max Span Length Max Pipe Dia	Clear Rdwy Nom Length Skew	Single (t) Semi (t) Train (t)	Stru Suff Insp	Rat. % Rat. % Date	Theor VCL On Meas VCL On	Deck Height Theor VCL Over Meas VCL Over
75824 -1	SE SEC 2 TWP 24 RGE 16 W4M GEM EID IRRIGATION CANAL CULVERT ON PROVINCIAL HIGHWAY 862 NEAR GEM	SOUTHERN REGION LETHBRIDGE CT NEWELL	Alberta Transportation (AIT) CMA23 BROOKS-MEDICINE HAT	RPE 862:04 C1 12.423 EID - IRRIGATION C (WATERCRS-IC)	BRIDGE CULV	IC 1986	1 3175.0	8.5			44.4 60.8 23-01-2023		3.8
75825 -2	SE SEC 3 TWP 24 RGE 16 W4M GEM EID IRRIGATION CANAL BRIDGE ON PROVINCIAL HIGHWAY 561 NEAR GEM	SOUTHERN REGION LETHBRIDGE CT NEWELL	Alberta Transportation (AIT) CMA23 BROOKS-MEDICINE HAT	MP:MP 561:04 C1 35.502 EID - IRRIGATION C (WATERCRS-IC)	BRIDGE CULV	IC 2008	2 2400.0	8.5			77.8 68.1 06-11-2024		3.2
75826 -1	SE SEC 25 TWP 62 RGE 27 W4M DAPP WATERCOURSE CULVERT ON LOCAL ROAD NEAR DAPP	NORTH CENTRAL REGION ATHABASCA CT WESTLOCK	WESTLOCK COUNTY UNDEFINED CMA ATHABASCA-BARRHEAD-	FP:MP LOCAL ROAD 2ND ORDER TRIBUTARY TO PEMBINA RIVER	BRIDGE CULV	RV 1965	2 1473.0	6.5			33.3 43.0 07-06-2024		1.8
75827 -1	SW SEC 6 TWP 62 RGE 1 W5M LINARIA WATERCOURSE BRIDGE ON PROVINCIAL HIGHWAY 776 NEAR LINARIA	NORTH CENTRAL REGION ATHABASCA CT WESTLOCK	Alberta Transportation (AIT) CMA10 ATHABASCA-BARRHEAD-	HC 776:02 C1 18.305 TRIBUTARY TO SHOAL CREEK (WATERCRS-	STANDARD BRIDGE	RV 1974 1974	2 8.5	9.1 17.0	30.1 52.8 75.4	44.4 57.4 13-04-2023			3.0
75828 -1	SE SEC 14 TWP 62 RGE 2 W5M LINARIA WATERCOURSE BRIDGE ON PROVINCIAL HIGHWAY 661 NEAR LINARIA	NORTH CENTRAL REGION ATHABASCA CT WESTLOCK	Alberta Transportation (AIT) CMA10 ATHABASCA-BARRHEAD-	VH 661:04 C1 12.191 TRIBUTARY TO SHOAL CREEK (WATERCRS-	STANDARD BRIDGE	RV 1974 1974	2 10.1	8.2 20.2	28.0 49.0 62.0	55.6 51.0 13-04-2023			1.8
75831 -1	SW SEC 12 TWP 47 RGE 2 W5M FISHER HOME WATERCOURSE CULVERT ON PROVINCIAL HIGHWAY 771 NEAR FISHER HOME	CENTRAL REGION RED DEER CT WETASKIWIN	Alberta Transportation (AIT) CMA17 MASKWACIS-WETASKIWIN	MP 771:06 C1 12.569 TRIBUTARY TO PIGEON LAKE (WATERCRS-	BRIDGE CULV	RV 1985	1 1600.0	12.0 40.0		44.4 48.5 08-08-2022			6.0
75832 -1	SE SEC 5 TWP 88 RGE 24 W5M DIXONVILLE WATERCOURSE BRIDGE ON LOCAL ROAD NEAR DIXONVILLE	PEACE REGION PEACE RIVER CT NORTHERN LIGHTS	COUNTY OF NORTHERN UNDEFINED CMA PEACE RIVER	HC LOCAL ROAD 2ND ORDER TRIBUTARY TO BEATON CK	STANDARD BRIDGE	RV 1964 1964	1 6.1	7.3 6.1 0.0	28.0 49.0 65.5	44.4 60.4 05-10-2022			2.4
75833 -1	SE SEC 29 TWP 53 RGE 10 W5M CHIP LAKE WATERCOURSE CULVERT ON LOCAL ROAD NEAR CHIP LAKE	NORTH CENTRAL REGION EDSON CT YELLOWHEAD	YELLOWHEAD COUNTY UNDEFINED CMA WEST YELLOWHEAD	SPE:SP LOCAL ROAD TRIBUTARY TO LOBSTICK RIVER	BRIDGE CULV	RV 1963	2 2123.0	6.4		33.3 48.5 13-07-2023			4.3
75834 -2	SW SEC 18 TWP 47 RGE 26 W4M MILLET PIPESTONE CREEK CULVERT ON LOCAL ROAD, 28 KM SW OF MILLET	CENTRAL REGION RED DEER CT WETASKIWIN	COUNTY OF WETASKIWIN NO. UNDEFINED CMA MASKWACIS-WETASKIWIN	MP:MP LOCAL ROAD PIPESTONE CREEK (WATERCRS-ST)	BRIDGE CULV	RV 2016	2 2400.0	9.0 0.0		55.6 77.3 15-07-2021			
75835 -2	SE SEC 13 TWP 47 RGE 27 W4M MILLET PIPESTONE CREEK BRIDGE ON PROVINCIAL HIGHWAY 616 NEAR MILLET	CENTRAL REGION RED DEER CT WETASKIWIN	Alberta Transportation (AIT) CMA17 MASKWACIS-WETASKIWIN	MP 616:06 C1 19.397 PIPESTONE CREEK (WATERCRS-ST)	BRIDGE CULV	RV 2006	1 2700.0	10.0 12.0		88.9 88.0 09-05-2022			4.0
75836 -1	SW SEC 19 TWP 10 RGE 23 W4M MONARCH LNI IRRIGATION CANAL CULVERT ON LOCAL ROAD NEAR MONARCH	SOUTHERN REGION LETHBRIDGE CT LETHBRIDGE	COUNTY OF LETHBRIDGE UNDEFINED CMA CARDSTON-SIKSIKA	RPE LOCAL ROAD LNI - IRRIGATION C (WATERCRS-IC)	BRIDGE CULV	IC 1989	1 6325.0	10.2 30.0		88.9 82.8 13-11-2023			5.7
75837 -1	SW SEC 22 TWP 33 RGE 22 W4M TROCHU CATTLEPASS CULVERT ON PROVINCIAL HIGHWAY 585 NEAR TROCHU	CENTRAL REGION HANNA CT KNEEHILL	Alberta Transportation (AIT) CMA20 OLDS-DIDSBURY-THREE	MP 585:02 C1 14.369 TRAIL-ANIMAL OVER	BRIDGE CULV	SP 1963	1 1800.0	8.0 45.0		55.6 67.8 08-05-2021			3.7
75838 -1	NW SEC 23 TWP 33 RGE 22 W4M TROCHU CATTLEPASS CULVERT ON PROVINCIAL HIGHWAY 585 NEAR TROCHU	CENTRAL REGION HANNA CT KNEEHILL	Alberta Transportation (AIT) CMA20 OLDS-DIDSBURY-THREE	MPE 585:02 C1 17.033 TRAIL-ANIMAL OVER	BRIDGE CULV	SP 1963	1 1813.0	8.1		33.3 52.2 08-05-2021			2.4
75839 -1	NW SEC 1 TWP 23 RGE 22 W4M CLUNY WID IRRIGATION CANAL CULVERT ON LOCAL ROAD NEAR CLUNY	SOUTHERN REGION CALGARY CT WHEATLAND	WHEATLAND COUNTY UNDEFINED CMA OLDS-DIDSBURY-THREE	MP LOCAL ROAD WID - IRRIGATION C (WATERCRS-IC)	BRIDGE CULV	IC 1994	1 1800.0	8.6 10.0		44.4 65.3 27-04-2023			2.2
75840 -1	SW SEC 6 TWP 23 RGE 21 W4M CLUNY WID IRRIGATION CANAL CULVERT ON LOCAL ROAD NEAR CLUNY	SOUTHERN REGION CALGARY CT WHEATLAND	WHEATLAND COUNTY UNDEFINED CMA OLDS-DIDSBURY-THREE	MP LOCAL ROAD WID - IRRIGATION C (WATERCRS-IC)	BRIDGE CULV	IC 1994	1 1600.0	8.0		55.6 65.6 18-10-2020			2.6
75841 -1	SW SEC 5 TWP 23 RGE 21 W4M CLUNY WID IRRIGATION CANAL CULVERT ON LOCAL ROAD NEAR CLUNY	SOUTHERN REGION CALGARY CT WHEATLAND	WHEATLAND COUNTY UNDEFINED CMA OLDS-DIDSBURY-THREE	MP LOCAL ROAD WID - IRRIGATION C (WATERCRS-IC)	BRIDGE CULV	IC 1994	1 1600.0	8.0 12.0		55.6 66.5 18-10-2020			2.6
75842 -2	SW SEC 4 TWP 23 RGE 21 W4M CLUNY WID IRRIGATION CANAL CULVERT ON LOCAL ROAD, 11 KM N OF CLUNY	SOUTHERN REGION CALGARY CT WHEATLAND	WHEATLAND COUNTY UNDEFINED CMA OLDS-DIDSBURY-THREE	MP LOCAL ROAD WID - IRRIGATION C (WATERCRS-IC)	BRIDGE CULV	IC 2019	1 1800.0	9.0 40.0		77.8 80.6 27-04-2023			
75843 -2	NW SEC 33 TWP 22 RGE 21 W4M CLUNY WID IRRIGATION CANAL CULVERT ON PROVINCIAL HIGHWAY 842 NEAR CLUNY	SOUTHERN REGION CALGARY CT WHEATLAND	Alberta Transportation (AIT) CMA30 OLDS-DIDSBURY-THREE	MP 842:08 C1 6.032 WID - IRRIGATION C (WATERCRS-IC)	BRIDGE CULV	IC 2004	1 1800.0	7.6		77.8 75.5 05-11-2024			1.5
75844 -1	NW SEC 31 TWP 22 RGE 22 W4M GLEICHEN WID IRRIGATION CANAL CULVERT ON LOCAL ROAD NEAR GLEICHEN	SOUTHERN REGION CALGARY CT WHEATLAND	WHEATLAND COUNTY UNDEFINED CMA OLDS-DIDSBURY-THREE	MP LOCAL ROAD WID - IRRIGATION C (WATERCRS-IC)	BRIDGE CULV	IC 2000	1 2700.0	9.0		55.6 72.4 18-10-2020			3.3
75845 -1	SW SEC 5 TWP 23 RGE 22 W4M GLEICHEN WID IRRIGATION CANAL CULVERT ON LOCAL ROAD NEAR GLEICHEN	SOUTHERN REGION CALGARY CT WHEATLAND	WHEATLAND COUNTY UNDEFINED CMA OLDS-DIDSBURY-THREE	MP LOCAL ROAD WID - IRRIGATION C (WATERCRS-IC)	BRIDGE CULV	IC 1992	1 2000.0	8.1		88.9 83.2 18-03-2021			2.4
75846 -1	SW SEC 6 TWP 23 RGE 22 W4M GLEICHEN WID CANAL CULVERT ON LOCAL ROAD, 7 KM N OF GLEICHEN	SOUTHERN REGION CALGARY CT WHEATLAND	WHEATLAND COUNTY CMA30 OLDS-DIDSBURY-THREE	RPE LOCAL ROAD WID - IRRIGATION C (WATERCRS-IC)	BRIDGE CULV	IC 1985	1 3694.0	7.5 15.0		77.8 70.6 01-04-2019			3.3

		Transportation Infrastructure Management System Bridge Structures Report All 'IN SERVICE' Structures - Sorted By: File Number										2025/03/06	
												Page 419 of 772	
BF	Legal Land Location Structure Name Location Description	Region District Municipality	Managed By CMA Constituency	Span Types Located On Located Over	Structure Type	Usage Yr Built Yr Supstr	No. Spans Pipes Max Span Length Max Pipe Dia	Clear Rdwy Nom Length Skew	Single (t) Semi (t) Train (t)	Stru Suff Insp	Rat. % Rat. % Date	Theor VCL On Meas VCL On	Deck Height Theor VCL Over Meas VCL Over
75847 -1	SE SEC 2 TWP 23 RGE 23 W4M GLEICHEN WID IRRIGATION CANAL CULVERT ON LOCAL ROAD NEAR GLEICHEN	SOUTHERN REGION CALGARY CT WHEATLAND	WHEATLAND COUNTY UNDEFINED CMA CARDSTON-SIKSIKA	MP LOCAL ROAD WID - IRRIGATION C (WATERCRS-IC)	BRIDGE CULV	IC 1997	1 2700.0	8.6 -15.0			88.9 88.1 01-04-2019		3.7
75848 -1	SE SEC 2 TWP 22 RGE 23 W4M GLEICHEN WID IRRIGATION CANAL CULVERT ON LOCAL ROAD NEAR GLEICHEN	SOUTHERN REGION CALGARY SIKSIKA #146	WHEATLAND COUNTY UNDEFINED CMA CARDSTON-SIKSIKA	MP:MP LOCAL ROAD WID - IRRIGATION C (WATERCRS-IC)	BRIDGE CULV	IC 1985	2 1400.0	7.3 35.0					1.9
75849 -2	NW SEC 3 TWP 23 RGE 23 W4M NAMAKA WID IRRIGATION CANAL CULVERT ON LOCAL ROAD NEAR NAMAKA	SOUTHERN REGION CALGARY CT WHEATLAND	WHEATLAND COUNTY UNDEFINED CMA CARDSTON-SIKSIKA	MP LOCAL ROAD WID - IRRIGATION C (WATERCRS-IC)	BRIDGE CULV	IC 2001	1 3000.0	7.6 -30.0			55.6 73.4 18-10-2020		3.5
75850 -2	SE SEC 16 TWP 23 RGE 23 W4M NAMAKA WID IRRIGATION CANAL CULVERT ON LOCAL ROAD NEAR NAMAKA	SOUTHERN REGION CALGARY CT WHEATLAND	WHEATLAND COUNTY UNDEFINED CMA CARDSTON-SIKSIKA	MP LOCAL ROAD WID - IRRIGATION C (WATERCRS-IC)	BRIDGE CULV	IC 2012	1 3000.0	9.0 15.0			77.8 83.6 27-04-2023		
75851 -1	SW SEC 17 TWP 23 RGE 25 W4M STRATHMORE WID IRRIGATION CANAL BRIDGE ON LOCAL ROAD NEAR STRATHMORE	SOUTHERN REGION CALGARY CT WHEATLAND	WHEATLAND COUNTY UNDEFINED CMA CHESTERMERE-	PG LOCAL ROAD WID - IRRIGATION C (WATERCRS-IC)	STANDARD BRIDGE	IC 1951 1951	3 6.1	7.3 18.3 30.0	28.0 49.0 62.0		33.3 61.8 24-03-2021		3.0
75852 -1	SE SEC 29 TWP 22 RGE 26 W4M CARSELAND WID IRRIGATION CANAL BRIDGE ON LOCAL ROAD NEAR CARSELAND	SOUTHERN REGION CALGARY CT WHEATLAND	WHEATLAND COUNTY UNDEFINED CMA CHESTERMERE-	HC LOCAL ROAD WID - IRRIGATION C (WATERCRS-IC)	STANDARD BRIDGE	IC 1966 1966	3 8.5	8.2 20.7 30.0	28.0 49.0 65.5		44.4 64.7 15-10-2020		3.7
75853 -2	NE SEC 33 TWP 22 RGE 27 W4M LANGDON WID IRRIGATION CANAL BRIDGE ON LOCAL ROAD NEAR LANGDON	SOUTHERN REGION CALGARY CT ROCKY VIEW	ROCKY VIEW COUNTY UNDEFINED CMA CHESTERMERE-	SLC LOCAL ROAD WID - IRRIGATION C (WATERCRS-IC)	MAJOR BRIDGE	IC 2010 2010	2 14.0	11.2 28.0 -15.0	28.0 49.0 62.0		83.3 72.7 01-02-2022		
75854 -2	SE SEC 18 TWP 23 RGE 27 W4M LANGDON WID IRRIGATION CANAL BRIDGE ON LOCAL ROAD, 8 KM SW OF LANGDON	SOUTHERN REGION CALGARY CT ROCKY VIEW	ROCKY VIEW COUNTY UNDEFINED CMA CHESTERMERE-	SL LOCAL ROAD WID - IRRIGATION C (WATERCRS-IC)	STANDARD BRIDGE	IC 2023 2023	2 14.0	10.2 28.0	28.0 49.0 62.0		100.0 88.4 28-06-2023		
75855 -1	SW SEC 19 TWP 23 RGE 28 W4M CALGARY Shepard Road (84 Street SE) Over WID Irrigation Canal In SE Calgary	SOUTHERN REGION CALGARY CALGARY	CALGARY UNDEFINED CMA CALGARY-PEIGAN	SMC LOCAL ROAD WID - IRRIGATION C (WATERCRS-IC)	MAJOR BRIDGE	IC 1988 1988	4 11.0	10.8 42.0 25.0	28.0 49.0 62.0		88.0 94.3 27-01-1992		5.3
75856 S-1	SE SEC 21 TWP 23 RGE 29 W4M CALGARY SB Barlow Trail Over WID Canal and CPR in SE Calgary	SOUTHERN REGION CALGARY CALGARY	CALGARY UNDEFINED CMA CALGARY-PEIGAN	OM LOCAL ROAD RAILWAY CPR ,WID - IRRIGATION C	MAJOR BRIDGE	RO 1982 1982	8 27.0	10.0 173.0 -20.0	28.0 49.0 62.0				9.8 7.9
75856 N-2	SW SEC 22 TWP 23 RGE 29 W4M CALGARY NB Barlow Trail Over WID Canal and CPR in SE Calgary	SOUTHERN REGION CALGARY CALGARY	CALGARY UNDEFINED CMA CALGARY-PEIGAN	OM LOCAL ROAD RAILWAY CPR ,WID - IRRIGATION C	MAJOR BRIDGE	RO 2001 2001	8 27.0	10.0 173.0	28.0 49.0 62.0				
75857 -1	SE SEC 4 TWP 24 RGE 28 W4M CALGARY WID CANAL SITE 17 ON LOCAL ROAD IN CHESTERMERE	SOUTHERN REGION CALGARY CHESTERMERE	CHESTERMERE UNDEFINED CMA CHESTERMERE-	SM LOCAL ROAD WID - IRRIGATION C (WATERCRS-IC)	STANDARD BRIDGE	IC 1986 1986	4 11.0	8.8 44.0 -20.0	28.0 49.0 62.0		66.7 71.3 31-10-2014		5.7
75858 -1	SW SEC 5 TWP 25 RGE 27 W4M DALROY WID IRRIGATION CANAL CULVERT ON LOCAL ROAD NEAR DALROY	SOUTHERN REGION CALGARY CT ROCKY VIEW	ROCKY VIEW COUNTY UNDEFINED CMA CHESTERMERE-	SPE LOCAL ROAD WID - IRRIGATION C (WATERCRS-IC)	BRIDGE CULV	IC 1991	1 3035.0	9.0 -10.0			66.7 74.9 30-03-2023		3.4
75859 -2	SW SEC 18 TWP 26 RGE 26 W4M KEOMA WID IRRIGATION CANAL CULVERT ON LOCAL ROAD, 3 KM SE OF KEOMA	SOUTHERN REGION CALGARY CT ROCKY VIEW	ROCKY VIEW COUNTY UNDEFINED CMA AIRDRIE-EAST	MP:MP LOCAL ROAD WID - IRRIGATION C (WATERCRS-IC)	BRIDGE CULV	IC 2019	2 2200.0	9.4 -7.0			55.6 69.9 05-11-2020		
75861 -2	NW SEC 3 TWP 25 RGE 23 W4M STRATHMORE WID IRRIGATION CANAL CULVERT ON LOCAL ROAD NEAR STRATHMORE	SOUTHERN REGION CALGARY CT WHEATLAND	WHEATLAND COUNTY UNDEFINED CMA OLDS-DIDSBURY-THREE	MP LOCAL ROAD WID - IRRIGATION C (WATERCRS-IC)	BRIDGE CULV	IC 2009	1 1800.0	10.0			88.9 84.6 24-03-2021		
75862 -1	SW SEC 3 TWP 25 RGE 23 W4M STRATHMORE WID IRRIGATION CANAL CULVERT ON LOCAL ROAD NEAR STRATHMORE	SOUTHERN REGION CALGARY CT WHEATLAND	WHEATLAND COUNTY UNDEFINED CMA OLDS-DIDSBURY-THREE	MP LOCAL ROAD WID - IRRIGATION C (WATERCRS-IC)	BRIDGE CULV	IC 2000	1 1800.0	9.0 11.0			88.9 86.2 02-11-2020		2.8
75863 -2	SW SEC 29 TWP 25 RGE 23 W4M ROCKYFORD WID IRRIGATION CANAL CULVERT ON LOCAL ROAD NEAR ROCKYFORD	SOUTHERN REGION CALGARY CT WHEATLAND	WHEATLAND COUNTY UNDEFINED CMA OLDS-DIDSBURY-THREE	MP LOCAL ROAD WID - IRRIGATION C (WATERCRS-IC)	BRIDGE CULV	IC 2006	1 1600.0	8.0 38.0			77.8 83.7 02-11-2020		
75864 -2	SW SEC 23 TWP 24 RGE 25 W4M STRATHMORE WID CANAL CULVERT ON HIGHWAY 817, IN STRATHMORE	SOUTHERN REGION CALGARY STRATHMORE	Alberta Transportation (AIT) CMA30 CHESTERMERE-	MP:MP 817:04 C1 17.641 WID - IRRIGATION C (WATERCRS-IC)	BRIDGE CULV	IC 1998	2 2700.0	11.5 40.0			77.8 70.0 16-08-2023		3.2
75865 -1	NW SEC 26 TWP 24 RGE 25 W4M STRATHMORE WID IRRIGATION CANAL CULVERT ON PROVINCIAL HIGHWAY 817 NEAR STRATHMORE	SOUTHERN REGION CALGARY CT WHEATLAND	Alberta Transportation (AIT) CMA30 CHESTERMERE-	MP:MP 817:04 C1 19.923 WID - IRRIGATION C (WATERCRS-IC)	BRIDGE CULV	IC 1988	2 1400.0	8.0 50.0			77.8 70.8 16-08-2023		2.7
75866 -1	SW SEC 11 TWP 25 RGE 25 W4M STRATHMORE WID IRRIGATION CANAL BRIDGE ON PROVINCIAL HIGHWAY 817 NEAR STRATHMORE	SOUTHERN REGION CALGARY CT WHEATLAND	Alberta Transportation (AIT) CMA30 CHESTERMERE-	HC 817:04 C1 24.093 WID - IRRIGATION C (WATERCRS-IC)	STANDARD BRIDGE	IC 1966 1966	2 6.1	9.1 12.2	28.0 49.0 65.5		33.3 46.2 16-08-2023		2.4
75867 -1	SE SEC 5 TWP 25 RGE 24 W4M NIGHTINGALE WID IRRIGATION CANAL CULVERT ON LOCAL ROAD NEAR NIGHTINGALE	SOUTHERN REGION CALGARY CT WHEATLAND	WHEATLAND COUNTY UNDEFINED CMA CHESTERMERE-	MP LOCAL ROAD WID - IRRIGATION C (WATERCRS-IC)	BRIDGE CULV	IC 1996	1 3000.0	8.6 45.0			88.9 84.0 28-04-2023		3.9

		Transportation Infrastructure Management System										2025/03/06	
		Bridge Structures Report											
		All 'IN SERVICE' Structures - Sorted By: File Number										Page 420 of 772	
BF	Legal Land Location Structure Name Location Description	Region District Municipality	Managed By CMA Constituency	Span Types Located On Located Over	Structure Type	Usage Yr Built Yr Supstr	No. Spans Pipes Max Span Length Max Pipe Dia	Clear Rdwy Nom Length Skew	Single (t) Semi (t) Train (t)	Stru Suff	Rat. % Rat. % Insp Date	Theor VCL On Meas VCL On	Deck Height Theor VCL Over Meas VCL Over
75868 -1	SW SEC 3 TWP 25 RGE 24 W4M STRATHMORE WID IRRIGATION CANAL CULVERT ON LOCAL ROAD NEAR STRATHMORE	SOUTHERN REGION CALGARY CT WHEATLAND	WHEATLAND COUNTY UNDEFINED CMA CHESTERMERE-	FP;FP LOCAL ROAD WID - IRRIGATION C (WATERCRS-IC)	BRIDGE CULV	IC 1966	2 1600.0	8.6 -45.0			44.4 55.2 28-04-2023		1.8
75869 -1	SW SEC 2 TWP 25 RGE 24 W4M STRATHMORE WID IRRIGATION CANAL CULVERT ON LOCAL ROAD NEAR STRATHMORE	SOUTHERN REGION CALGARY CT WHEATLAND	WHEATLAND COUNTY UNDEFINED CMA OLDS-DIDSBURY-THREE	MP LOCAL ROAD WID - IRRIGATION C (WATERCRS-IC)	BRIDGE CULV	IC 1993	1 2200.0	10.6 -20.0			88.9 88.2 28-04-2023		3.5
75870 -1	SW SEC 1 TWP 25 RGE 24 W4M STRATHMORE WID IRRIGATION CANAL CULVERT ON LOCAL ROAD NEAR STRATHMORE	SOUTHERN REGION CALGARY CT WHEATLAND	WHEATLAND COUNTY UNDEFINED CMA OLDS-DIDSBURY-THREE	MP LOCAL ROAD WID - IRRIGATION C (WATERCRS-IC)	BRIDGE CULV	IC 1998	1 2400.0	11.0 20.0			88.9 85.9 02-11-2020		3.2
75871 -1	SE SEC 5 TWP 25 RGE 23 W4M STRATHMORE WID IRRIGATION CANAL CULVERT ON LOCAL ROAD NEAR STRATHMORE	SOUTHERN REGION CALGARY CT WHEATLAND	WHEATLAND COUNTY UNDEFINED CMA OLDS-DIDSBURY-THREE	MP LOCAL ROAD WID - IRRIGATION C (WATERCRS-IC)	BRIDGE CULV	IC 1998	1 2200.0	9.6 12.0			88.9 84.9 15-03-2021		2.9
75872 -1	SE SEC 14 TWP 26 RGE 24 W4M ROCKYFORD WID IRRIGATION CANAL CULVERT ON LOCAL ROAD NEAR ROCKYFORD	SOUTHERN REGION CALGARY CT WHEATLAND	WHEATLAND COUNTY UNDEFINED CMA OLDS-DIDSBURY-THREE	MP LOCAL ROAD WID - IRRIGATION C (WATERCRS-IC)	BRIDGE CULV	IC 2000	1 2200.0	9.0 -8.0			77.8 82.2 05-11-2020		2.4
75873 -1	SW SEC 15 TWP 26 RGE 24 W4M ROCKYFORD WID IRRIGATION CANAL CULVERT ON LOCAL ROAD NEAR ROCKYFORD	SOUTHERN REGION CALGARY CT WHEATLAND	WHEATLAND COUNTY UNDEFINED CMA OLDS-DIDSBURY-THREE	MP LOCAL ROAD WID - IRRIGATION C (WATERCRS-IC)	BRIDGE CULV	IC 1999	1 2200.0	8.6 36.0			88.9 82.6 25-03-2021		1.4
75874 -1	NW SEC 17 TWP 26 RGE 24 W4M ROCKYFORD WID IRRIGATION CANAL CULVERT ON LOCAL ROAD NEAR ROCKYFORD	SOUTHERN REGION CALGARY CT WHEATLAND	WHEATLAND COUNTY UNDEFINED CMA OLDS-DIDSBURY-THREE	MP LOCAL ROAD WID - IRRIGATION C (WATERCRS-IC)	BRIDGE CULV	IC 1998	1 2700.0	10.0 8.0			88.9 88.2 19-04-2024		3.8
75875 -1	NW SEC 34 TWP 26 RGE 25 W4M KEOMA WID IRRIGATION CANAL CULVERT ON LOCAL ROAD NEAR KEOMA	SOUTHERN REGION CALGARY CT ROCKY VIEW	ROCKY VIEW COUNTY UNDEFINED CMA OLDS-DIDSBURY-THREE	FP;FP LOCAL ROAD WID - IRRIGATION C (WATERCRS-IC)	BRIDGE CULV	IC 1969	2 1766.0	7.3 -30.0			66.7 66.2 30-03-2023		2.1
75876 -1	SW SEC 25 TWP 4 RGE 28 W4M HILL SPRING PFRA CANAL BRIDGE, ST. MARY HEADWORKS ON HIGHWAY 505, 5 KM NW OF HILLSPRING	SOUTHERN REGION LETHBRIDGE CT CARDSTON	Alberta Transportation (AIT) CMA25 CARDSTON-SIKSIKA	FC 505:02 C1 18.457 PFR - IRRIGATION C (WATERCRS-IC)	MAJOR BRIDGE	IC 1965 1965	3 21.3	9.1 57.9	42.2 54.5 71.7	44.4 58.4 26-01-2022			11.9
75877 -1	NW SEC 12 TWP 109 RGE 17 W5M HIGH LEVEL BOYER RIVER BRIDGE ON LOCAL ROAD, 28 KM SE OF HIGH LEVEL	PEACE REGION PEACE RIVER CT MACKENZIE	MACKENZIE COUNTY UNDEFINED CMA PEACE RIVER	PT, TT LOCAL ROAD BOYER RIVER (WATERCRS-ST)	MAJOR BRIDGE	RV 1946 1946	4 30.5	6.4 51.2 0.0	21.4 37.4 53.4	44.4 44.4 15-10-2024			7.9
75878 -1	SE SEC 36 TWP 45 RGE 26 W4M WETASKIWIN CATTLEPASS CULVERT ON PROVINCIAL HIGHWAY 2 NEAR WETASKIWIN	CENTRAL REGION RED DEER CT WETASKIWIN	Alberta Transportation (AIT) CMA17 MASKWACIS-WETASKIWIN	RPP 2:28 R1 27.130, 2:28 L1 27.131 TRAIL-ANIMAL OVER SP	BRIDGE CULV	SP 1965	1 1854.0	22.8		66.7 67.8 02-10-2023			3.0
75880 -1	SW SEC 11 TWP 46 RGE 4 W5M WINFIELD MODESTE CREEK CULVERT ON LOCAL ROAD NEAR WINFIELD	CENTRAL REGION RED DEER CT WETASKIWIN	COUNTY OF WETASKIWIN NO. UNDEFINED CMA RIMBEY-ROCKY MOUNTAIN	RPP LOCAL ROAD MODESTE CREEK (WATERCRS-ST)	BRIDGE CULV	RV 1964	1 2121.0	7.3 0.0		55.6 57.1 14-07-2021			2.4
75881 -2	NW SEC 6 TWP 9 RGE 12 W4M GRASSY LAKE WATERCOURSE CULVERT ON LOCAL ROAD NEAR GRASSY LAKE	SOUTHERN REGION LETHBRIDGE CT FORTY MILE	COUNTY OF FORTY MILE NO. UNDEFINED CMA TABER-WARNER	MP LOCAL ROAD TRIBUTARY TO YELLOW LAKE (WATERCRS-	BRIDGE CULV	RV 2002	1 2000.0	7.0		88.9 86.3 13-03-2020			2.7
75882 -1	SW SEC 25 TWP 15 RGE 23 W4M CHAMPION WATERCOURSE CULVERT ON LOCAL ROAD NEAR CHAMPION	SOUTHERN REGION LETHBRIDGE CT VULCAN	VULCAN COUNTY UNDEFINED CMA CARDSTON-SIKSIKA	MP LOCAL ROAD TRIBUTARY TO LONG COULEE CREEK	BRIDGE CULV	RV 1964	1 1600.0	7.5		88.9 74.9 25-03-2022			4.9
75883 -2	SW SEC 13 TWP 21 RGE 25 W4M MOSSLEIGH WATERCOURSE CULVERT ON LOCAL ROAD, 9 KM NW OF MOSSLEIGH	SOUTHERN REGION LETHBRIDGE CT VULCAN	VULCAN COUNTY UNDEFINED CMA CARDSTON-SIKSIKA	MP LOCAL ROAD TRIBUTARY TO BOW RIVER (WATERCRS-ST)	BRIDGE CULV	RV 2015	1 3000.0	7.3 45.0		88.9 89.4 24-10-2024			
75884 -2	SE SEC 14 TWP 21 RGE 25 W4M MOSSLEIGH WATERCOURSE CULVERT ON LOCAL ROAD, 9 KM NW OF MOSSLEIGH	SOUTHERN REGION LETHBRIDGE CT VULCAN	VULCAN COUNTY UNDEFINED CMA CARDSTON-SIKSIKA	MP LOCAL ROAD TRIBUTARY TO BOW RIVER (WATERCRS-ST)	BRIDGE CULV	RV 2015	1 3000.0	7.4 -10.0		88.9 84.4 24-10-2024			
75885 -2	SW SEC 36 TWP 16 RGE 23 W4M VULCAN WATERCOURSE CULVERT ON LOCAL ROAD, 16 KM E OF VULCAN	SOUTHERN REGION LETHBRIDGE CT VULCAN	VULCAN COUNTY UNDEFINED CMA CARDSTON-SIKSIKA	MP LOCAL ROAD TRIBUTARY TO SNAKE CREEK (WATERCRS-	BRIDGE CULV	RV 2016	1 2400.0	7.0 0.0		100.0 85.3 25-03-2022			
75886 -1	NW SEC 20 TWP 81 RGE 3 W6M FAIRVIEW WATERCOURSE CULVERT ON LOCAL ROAD NEAR FAIRVIEW	PEACE REGION GRANDE PRAIRIE MD FAIRVIEW	M.D. OF FAIRVIEW NO. 136 UNDEFINED CMA CENTRAL PEACE-NOTLEY	FP LOCAL ROAD TRIBUTARY TO RINGS CREEK (WATERCRS-	BRIDGE CULV	RV 1964	1 1474.0	7.3		55.6 64.1 16-10-2022			2.1
75887 -1	SW SEC 8 TWP 55 RGE 16 W4M MUNDARE WATERCOURSE CULVERT ON LOCAL ROAD NEAR MUNDARE	CENTRAL REGION VERMILION CT LAMONT	LAMONT COUNTY UNDEFINED CMA FORT SASKATCHEWAN-	FP LOCAL ROAD 2ND ORDER TRIBUTARY TO VERMILION	BRIDGE CULV	RV 1964	1 1474.0	6.0 0.0		44.4 48.8 21-07-2021			2.4
75888 -1	SW SEC 35 TWP 61 RGE 27 W4M DAPP DAPP CREEK BRIDGE ON LOCAL ROAD NEAR DAPP	NORTH CENTRAL REGION ATHABASCA CT WESTLOCK	WESTLOCK COUNTY UNDEFINED CMA ATHABASCA-BARRHEAD-	TT LOCAL ROAD DAPP CK (WATERCRS-ST)	STANDARD BRIDGE	RV 1963 1963	3 8.5	6.1 20.7	28.0 49.0 65.9	55.6 57.5 19-11-2021			4.9
75889 -1	SW SEC 21 TWP 79 RGE 21 W5M JEAN COTE LALBY CREEK BRIDGE ON LOCAL ROAD NEAR JEAN COTE	PEACE REGION PEACE RIVER MD SMOKY RIVER	M.D. OF SMOKY RIVER NO. UNDEFINED CMA CENTRAL PEACE-NOTLEY	PA LOCAL ROAD TRIBUTARY TO LALBY CREEK (WATERCRS-	STANDARD BRIDGE	RV 1951 1951	1 6.1	6.4 6.1	24.0 40.0 54.0	38.9 51.6 27-08-2023			2.1


		Transportation Infrastructure Management System										2025/03/06	
		Bridge Structures Report											
		All 'IN SERVICE' Structures - Sorted By: File Number										Page 421 of 772	
BF	Legal Land Location Structure Name Location Description	Region District Municipality	Managed By CMA Constituency	Span Types Located On Located Over	Structure Type	Usage Yr Built Yr Supstr	No. Spans Pipes Max Span Length Max Pipe Dia	Clear Rdwy Nom Length Skew	Single (t) Semi (t) Train (t)	Stru Suff Insp	Rat. % Rat. % Date	Theor VCL On Meas VCL On	Deck Height Theor VCL Over Meas VCL Over
75890 -1	SE SEC 27 TWP 77 RGE 21 W5M DONNELLY PEAVINE CREEK BRIDGE ON LOCAL ROAD NEAR DONNELLY	PEACE REGION PEACE RIVER MD SMOKY RIVER	M.D. OF SMOKY RIVER NO. UNDEFINED CMA CENTRAL PEACE-NOTLEY	HC LOCAL ROAD TRIBUTARY TO PEAVINE CREEK (WATERCRS-	STANDARD BRIDGE	RV 1966 1966	1 8.5	7.4 8.5	30.1 52.8 75.4		33.3 58.5 26-08-2023		2.1
75891 -1	SW SEC 31 TWP 61 RGE 26 W4M DAPP DAPP CREEK BRIDGE ON LOCAL ROAD NEAR DAPP	NORTH CENTRAL REGION ATHABASCA CT WESTLOCK	WESTLOCK COUNTY UNDEFINED CMA ATHABASCA-BARRHEAD-	HC LOCAL ROAD DAPP CK (WATERCRS-ST)	STANDARD BRIDGE	RV 1963 1963	3 6.1	7.3 18.3	28.0 49.0 65.5		50.0 64.0 07-06-2024		2.7
75892 -1	SE SEC 13 TWP 75 RGE 23 W5M GIROUXVILLE WHITEMUD CREEK (TRIBUTARY TO LITTLE SMOKY RIVER) CULVERT ON LOCAL ROAD, 34	PEACE REGION PEACE RIVER MD SMOKY RIVER	M.D. OF SMOKY RIVER NO. UNDEFINED CMA CENTRAL PEACE-NOTLEY	SP LOCAL ROAD WHITE MUD CREEK (WATERCRS-ST)	BRIDGE CULV	RV 2000	1 4300.0	8.0 30.0			88.9 86.9 24-10-2024		13.6
75893 -1	NE SEC 32 TWP 51 RGE 9 W4M MINBURN WATERCOURSE CULVERT ON LOCAL ROAD NEAR MINBURN	CENTRAL REGION VERMILION CT MINBURN	COUNTY OF MINBURN NO. 27 UNDEFINED CMA FORT SASKATCHEWAN-	RPP LOCAL ROAD TRIBUTARY TO VERMILION RIVER	BRIDGE CULV	RV 1964	1 2121.0	7.9			55.6 64.8 30-07-2024		2.1
75894 -1	SE SEC 4 TWP 41 RGE 17 W4M DONALDA REDWILLOW CREEK BRIDGE ON LOCAL ROAD NEAR GADSBY	CENTRAL REGION HANNA CT STETTTLER	COUNTY OF STETTTLER NO. 6 UNDEFINED CMA DRUMHELLER-STETTTLER	HC LOCAL ROAD REDWILLOW CREEK (WATERCRS-ST)	STANDARD BRIDGE	RV 1965 1965	3 8.5	7.3 25.5	30.1 52.8 75.4		33.3 59.1 04-10-2024		6.1
75895 -1	NE SEC 18 TWP 33 RGE 3 W5M OLDS WATERCOURSE CULVERT ON LOCAL ROAD NEAR OLDS	CENTRAL REGION RED DEER CT MOUNTAIN VIEW	MOUNTAIN VIEW COUNTY UNDEFINED CMA OLDS-DIDSBURY-THREE	SPE LOCAL ROAD TRIBUTARY TO LITTLE RED DEER RIVER	BRIDGE CULV	RV 1964	1 1813.0	6.7			77.8 73.1 30-05-2023		2.7
75896 -1	SE SEC 27 TWP 61 RGE 20 W4M WEASEL CREEK WASKATENAU C CULVERT ON LOCAL ROAD NEAR WEASEL CREEK	NORTH CENTRAL REGION ATHABASCA CT THORHILD	THORHILD COUNTY UNDEFINED CMA ATHABASCA-BARRHEAD-	FP;MP LOCAL ROAD 2ND ORDER TRIBUTARY TO WASKATENAU	BRIDGE CULV	RV 1964	2 1474.0	8.0			55.6 61.6 09-07-2024		1.5
75897 -1	SW SEC 32 TWP 61 RGE 3 W5M NEERLANDIA WATERCOURSE CULVERT ON LOCAL ROAD NEAR NEERLANDIA	NORTH CENTRAL REGION ATHABASCA CT BARRHEAD	COUNTY OF BARRHEAD NO. UNDEFINED CMA ATHABASCA-BARRHEAD-	MP LOCAL ROAD TRIBUTARY TO SHOAL CREEK (WATERCRS-	BRIDGE CULV	RV 1992	1 2400.0	8.0			66.7 75.9 07-10-2024		3.8
75898 -1	SW SEC 27 TWP 59 RGE 4 W5M BARRHEAD WATERCOURSE CULVERT ON LOCAL ROAD NEAR BARRHEAD	NORTH CENTRAL REGION ATHABASCA CT BARRHEAD	COUNTY OF BARRHEAD NO. UNDEFINED CMA ATHABASCA-BARRHEAD-	MP LOCAL ROAD TRIBUTARY TO PADDLE RIVER (WATERCRS-	BRIDGE CULV	RV 1991	1 1800.0	8.0			44.4 60.9 31-10-2022		2.8
75900 -1	SW SEC 14 TWP 60 RGE 6 W5M TIGER LILY WATERCOURSE CULVERT ON LOCAL ROAD NEAR TIGER LILY	NORTH CENTRAL REGION ATHABASCA CT BARRHEAD	COUNTY OF BARRHEAD NO. UNDEFINED CMA ATHABASCA-BARRHEAD-	MP LOCAL ROAD 2ND ORDER TRIBUTARY TO PADDLE RIVER	BRIDGE CULV	RV 1964	1 1500.0	7.3 -15.0			44.4 57.5 18-09-2023		2.7
75901 -1	NW SEC 26 TWP 74 RGE 13 W6M DEMMITT WATERCOURSE CULVERT ON LOCAL ROAD NEAR DEMMITT	PEACE REGION GRANDE PRAIRIE CT GRANDE PRAIRIE	COUNTY OF GRANDE PRAIRIE UNDEFINED CMA GRANDE PRAIRIE-WAPITI	MP LOCAL ROAD UPDIKE CREEK (WATERCRS-ST)	BRIDGE CULV	RV 1991	1 2200.0	7.2			22.2 39.0 15-08-2024		3.4
75902 -1	SW SEC 9 TWP 71 RGE 10 W6M BEAVERLODGE WATERCOURSE CULVERT ON LOCAL ROAD NEAR BEAVERLODGE	PEACE REGION GRANDE PRAIRIE CT GRANDE PRAIRIE	COUNTY OF GRANDE PRAIRIE UNDEFINED CMA GRANDE PRAIRIE-WAPITI	MP;MP LOCAL ROAD TRIBUTARY TO REDWILLOW RIVER	BRIDGE CULV	RV 1993	2 1400.0	7.0					2.0
75903 -1	SW SEC 15 TWP 72 RGE 11 W6M GOODFARE WATERCOURSE CULVERT ON LOCAL ROAD NEAR GOODFARE	PEACE REGION GRANDE PRAIRIE CT GRANDE PRAIRIE	COUNTY OF GRANDE PRAIRIE UNDEFINED CMA GRANDE PRAIRIE-WAPITI	RPP LOCAL ROAD TRIBUTARY TO BEAVERLODGE RIVER	BRIDGE CULV	RV 1965	1 1842.0	8.0			44.4 53.0 13-02-2023		2.4
75904 -1	NW SEC 9 TWP 71 RGE 9 W5M KINUSO ISLAND CREEK BRIDGE ON HIGHWAY 33, 20 KM S OF KINUSO	PEACE REGION PEACE RIVER CT BIG LAKES	Alberta Transportation (AIT) CMA06 LESSER SLAVE LAKE	DBC 33:14 C1 23.869 ISLAND CREEK (WATERCRS-ST)	MAJOR BRIDGE	RV 1994 1994	1 34.0	11.9 34.0	28.0 49.0 62.0		66.7 62.5 06-01-2024		6.4
75904 BGL-2	NW SEC 9 TWP 71 RGE 9 W5M ISLAND CREEK BRIDGE ON HIGHWAY 33, 20 KM S OF KINUSO	PEACE REGION PEACE RIVER CT BIG LAKES	Alberta Transportation (AIT) CMA06 LESSER SLAVE LAKE	ISLAND CREEK (WATERCRS-ST)	GUIDE BANK	1994					77.8 05-02-2020		
75904 BGR-3	NW SEC 9 TWP 71 RGE 9 W5M ISLAND CREEK BRIDGE ON HIGHWAY 33, 20 KM S OF KINUSO	PEACE REGION PEACE RIVER CT BIG LAKES	Alberta Transportation (AIT) CMA06 LESSER SLAVE LAKE	ISLAND CREEK (WATERCRS-ST)	GUIDE BANK	1994					77.8 05-02-2020		
75904 BSR-4	NW SEC 9 TWP 71 RGE 9 W5M ISLAND CREEK BRIDGE ON HIGHWAY 33, 20 KM S OF KINUSO	PEACE REGION PEACE RIVER CT BIG LAKES	Alberta Transportation (AIT) CMA06 LESSER SLAVE LAKE	ISLAND CREEK (WATERCRS-ST)	SPUR	1994					77.8 05-02-2020		
75905 -1	SE SEC 23 TWP 26 RGE 24 W4M ROCKYFORD WID IRRIGATION CANAL CULVERT ON LOCAL ROAD NEAR ROCKYFORD	SOUTHERN REGION CALGARY CT WHEATLAND	WHEATLAND COUNTY CMA29 OLDS-DIDSBURY-THREE	MP UAR 133:02 C1 1.579 WID - IRRIGATION C (WATERCRS-IC)	BRIDGE CULV	IC 1991	1 2200.0	8.4 -8.0			77.8 80.8 29-04-2023		3.7
75906 S-1	SW SEC 36 TWP 76 RGE 15 W4M WANDERING RIVER TRIBUTARY TO HOUSE RIVER CULVERT ON HWY 63, 54 KM N OF WANDERING RIVER	NORTH CENTRAL REGION FORT MCMURRAY CT LAC LA BICHE	Alberta Transportation (AIT) CMA07 FORT MCMURRAY-LAC LA	SP 63:04 L1 43.386 TRIBUTARY TO HOUSE RIVER (WATERCRS-	BRIDGE CULV	RV 1989	1 4610.0	13.4 -15.0			55.6 56.2 29-01-2024		
75906 N-2	SW SEC 36 TWP 76 RGE 15 W4M BEAR CREEK TRIBUTARY TO HOUSE RIVER BRIDGE ON HWY 63, 54 KM N OF WANDERING RIVER	NORTH CENTRAL REGION FORT MCMURRAY CT LAC LA BICHE	Alberta Transportation (AIT) CMA07 FORT MCMURRAY-LAC LA	WG 63:04 R1 43.327 TRIBUTARY TO HOUSE RIVER (WATERCRS-	MAJOR BRIDGE	RV 2015 2015	3 31.0	14.2 75.0 -15.0			77.8 66.7 11-03-2024		
75907 N-2	NW SEC 33 TWP 85 RGE 9 W4M FT MCMURRAY HANGINGSTONE RIVER BRIDGE ON HIGHWAY 63, 19 KM W OF ANZAC	NORTH CENTRAL REGION FORT MCMURRAY SPM WOOD BUFFALO	Alberta Transportation (AIT) CMA07 FORT MCMURRAY-LAC LA	WG 63:10 R1 16.770 HANGINGSTONE RIVER (WATERCRS-ST)	MAJOR BRIDGE	RV 2015 2015	1 52.0	13.2 52.0 -5.0			72.2 66.9 11-03-2024		

		<div>Transportation Infrastructure Management System</div> <div>Bridge Structures Report</div> <div>All 'IN SERVICE' Structures - Sorted By: File Number</div>										2025/03/06		
														Page 422 of 772
BF	Legal Land Location Structure Name Location Description	Region District Municipality	Managed By CMA Constituency	Span Types Located On Located Over	Structure Type	Usage Yr Built Yr Supstr	No. Spans Pipes Max Span Length Max Pipe Dia	Clear Rdwy Nom Length Skew	Single (t) Semi (t) Train (t)	Stru Suff Insp	Rat. % Rat. % Date	Theor VCL On Meas VCL On	Deck Height Theor VCL Over Meas VCL Over	
75907 S-3	NW SEC 33 TWP 85 RGE 9 W4M FT MCMURRAY HANGINGSTONE RIVER BRIDGE ON HIGHWAY 63, 19 KM W OF ANZAC	NORTH CENTRAL REGION FORT MCMURRAY SPM WOOD BUFFALO	Alberta Transportation (AIT) CMA07 FORT MCMURRAY-LAC LA	WG 63:10 L1 16.926 HANGINGSTONE RIVER (WATERCRS-ST)	MAJOR BRIDGE	RV 2022 2022	1 52.0	12.4 52.0 -5.0	28.0 49.0 62.0		88.9 80.5 11-03-2024			
75908 -1	NW SEC 17 TWP 39 RGE 24 W4M HAYNES WATERCOURSE CULVERT ON LOCAL ROAD NEAR HAYNES	CENTRAL REGION RED DEER CT LACOMBE	LACOMBE COUNTY UNDEFINED CMA LACOMBE-PONOKA	MP LOCAL ROAD TRIBUTARY TO HAYNES CREEK (WATERCRS-	BRIDGE CULV	RV 1964	1 1829.0	5.0			77.8 74.1 18-06-2021		2.7	
75909 -2	NW SEC 10 TWP 33 RGE 26 W4M TORRINGTON WATERCOURSE CULVERT ON LOCAL ROAD NEAR TORRINGTON	CENTRAL REGION HANNA CT KNEEHILL	KNEEHILL COUNTY UNDEFINED CMA OLDS-DIDSBURY-THREE	MP:MP LOCAL ROAD TRIBUTARY TO KNEEHILLS CREEK	BRIDGE CULV	RV 2004	2 1200.0	9.2			77.8 71.1 27-05-2021		2.6	
75910 -1	NW SEC 2 TWP 32 RGE 24 W4M THREE HILLS WATERCOURSE BRIDGE ON LOCAL ROAD NEAR THREE HILLS	CENTRAL REGION HANNA CT KNEEHILL	KNEEHILL COUNTY UNDEFINED CMA OLDS-DIDSBURY-THREE	TT LOCAL ROAD TRIBUTARY TO THREEHILLS CREEK	STANDARD BRIDGE	RV 1975 1975	1 5.5	8.6 5.5	33.4 58.5 83.5		38.9 68.9 10-06-2021		2.8	
75911 -1	SW SEC 14 TWP 37 RGE 2 W5M MARKERVILLE WATERCOURSE CULVERT ON LOCAL ROAD NEAR MARKERVILLE	CENTRAL REGION RED DEER CT RED DEER	RED DEER COUNTY UNDEFINED CMA RIMBEY-ROCKY MOUNTAIN	FP LOCAL ROAD TRIBUTARY TO MEDICINE RIVER	BRIDGE CULV	RV 1964	1 1474.0	7.0			55.6 68.3 13-10-2023		1.8	
75912 -1	SW SEC 2 TWP 54 RGE 7 W4M DERWENT SLAWA CREEK CULVERT ON LOCAL ROAD NEAR DERWENT	CENTRAL REGION VERMILION CT TWO HILLS	COUNTY OF TWO HILLS NO. UNDEFINED CMA FORT SASKATCHEWAN-	FP LOCAL ROAD SLAWA CREEK (WATERCRS-ST)	BRIDGE CULV	RV 1964	1 1474.0	8.0			55.6 60.0 11-04-2024		1.8	
75913 -1	SW SEC 9 TWP 43 RGE 3 W5M BLUFFTON WATERCOURSE CULVERT ON LOCAL ROAD NEAR BLUFFTON	CENTRAL REGION RED DEER CT PONOKA	PONOKA COUNTY UNDEFINED CMA RIMBEY-ROCKY MOUNTAIN	MP LOCAL ROAD TRIBUTARY TO BOYD CREEK (WATERCRS-ST)	BRIDGE CULV	RV 1982	1 1800.0	7.3			22.2 43.0 24-04-2024			
75914 -1	SE SEC 26 TWP 4 RGE 28 W4M HILL SPRING UID IRRIGATION CANAL CULVERT ON PROVINCIAL HIGHWAY 505 NEAR HILL SPRING	SOUTHERN REGION LETHBRIDGE CT CARDSTON	Alberta Transportation (AIT) CMA25 CARDSTON-SIKSIKA	MP 505:02 C1 18.232 UID - IRRIGATION C (WATERCRS-IC)	BRIDGE CULV	IC 1999	1 1800.0	8.0			88.9 81.4 26-01-2022		2.2	
75915 -1	SE SEC 30 TWP 58 RGE 9 W5M GREEN COURT WATERCOURSE CULVERT ON LOCAL ROAD NEAR GREEN COURT	NORTH CENTRAL REGION STONY PLAIN CT LAC STE. ANNE	LAC STE. ANNE COUNTY UNDEFINED CMA LAC STE. ANNE-PARKLAND	RPP LOCAL ROAD TRIBUTARY TO LITTLE PADDLE RIVER	BRIDGE CULV	RV 1965	1 1778.0	5.5			66.7 62.2 29-11-2021		2.4	
75916 -1	NW SEC 25 TWP 55 RGE 24 W4M BON ACCORD WATERCOURSE CULVERT ON LOCAL ROAD NEAR BON ACCORD	NORTH CENTRAL REGION STONY PLAIN CT STURGEON	STURGEON COUNTY UNDEFINED CMA MORINVILLE-ST. ALBERT	SPE LOCAL ROAD 2ND ORDER TRIBUTARY TO STURGEON	BRIDGE CULV	RV 1964	1 1502.0	9.0			55.6 66.3 25-06-2020		9.4	
75917 -2	SW SEC 28 TWP 55 RGE 24 W4M NAMAQ WATERCOURSE CULVERT ON LOCAL ROAD NEAR NAMAQ	NORTH CENTRAL REGION STONY PLAIN CT STURGEON	STURGEON COUNTY UNDEFINED CMA MORINVILLE-ST. ALBERT	BP-CP-BP LOCAL ROAD TRIBUTARY TO STURGEON RIVER	BRIDGE CULV	RV 2012	1 1829.0	10.0			100.0 89.3 25-06-2020			
75918 -2	NE SEC 28 TWP 79 RGE 12 W5M GIFT LAKE UTIKUMA RIVER BRIDGE ON LOCAL ROAD, AT S BOUNDARY OF GIFT LAKE	PEACE REGION PEACE RIVER GIFT LAKE METIS	Gift Lake Metis Settlement UNDEFINED CMA LESSER SLAVE LAKE	SCC LOCAL ROAD UTIKUMA RIVER (WATERCRS-ST)	MAJOR BRIDGE	RV 2002 2002	3 10.0	9.0 30.0	28.0 49.0 62.0		83.3 74.1 21-10-2022		4.7	
75920 -1	NW SEC 3 TWP 51 RGE 27 W4M GOLDEN SPIKE WATERCOURSE BRIDGE ON LOCAL ROAD NEAR GOLDEN SPIKE	NORTH CENTRAL REGION STONY PLAIN CT PARKLAND	PARKLAND COUNTY UNDEFINED CMA DRAYTON VALLEY-DEVON	TT LOCAL ROAD TRIBUTARY TO NORTH SASKATCHEWAN	STANDARD BRIDGE	RV 1954 1954	1 4.9	6.7 4.9	30.6 53.5 76.4		33.3 60.4 19-08-2020		2.1	
75921 -1	SW SEC 34 TWP 73 RGE 3 W6M TEEPEE CREEK KLESKUN CREEK CULVERT ON PROVINCIAL HIGHWAY 733 NEAR TEEPEE CREEK	PEACE REGION GRANDE PRAIRIE CT GRANDE PRAIRIE	Alberta Transportation (AIT) CMA05 GRANDE PRAIRIE-WAPITI	SPE 733:02 C1 14.481 KLESKUN CREEK (WATERCRS-ST)	BRIDGE CULV	RV 1965	1 3962.0	8.6			22.2 13.7 03-05-2024			
75922 -1	NW SEC 27 TWP 56 RGE 1 W5M DUNSTABLE WATERCOURSE CULVERT ON LOCAL ROAD NEAR DUNSTABLE	NORTH CENTRAL REGION ATHABASCA CT BARRHEAD	COUNTY OF BARRHEAD NO. UNDEFINED CMA ATHABASCA-BARRHEAD-	FP LOCAL ROAD 2ND ORDER TRIBUTARY TO RIVIERE QUI	BRIDGE CULV	RV 1964	1 1474.0	7.3			22.2 48.8 16-09-2024		1.8	
75924 -1	SW SEC 5 TWP 18 RGE 13 W4M TILLEY EID W BANTRY CANAL CULVERT ON HIGHWAY 875, 12 KM N OF TILLEY	SOUTHERN REGION LETHBRIDGE CT NEWELL	Alberta Transportation (AIT) CMA23 BROOKS-MEDICINE HAT	PCB 875:04 C1 45.347 EID - IRRIGATION C (WATERCRS-IC)	BRIDGE CULV	IC 1997	1 2400.0	9.0			88.9 91.0 16-11-2021		2.7	
75926 -2	SW SEC 16 TWP 21 RGE 18 W4M BASSANO EID IRRIGATION CANAL CULVERT ON LOCAL ROAD (OLD 847) NEAR BASSANO	SOUTHERN REGION LETHBRIDGE CT NEWELL	COUNTY OF NEWELL UNDEFINED CMA BROOKS-MEDICINE HAT	MP:MP LOCAL ROAD EID - IRRIGATION C (WATERCRS-IC)	BRIDGE CULV	IC 2012	2 3600.0	9.0			55.6 56.6 31-10-2022		4.9	
75927 -1	SW SEC 19 TWP 17 RGE 12 W4M TILLEY EID CANAL CULVERT ON HIGHWAY 876, 1 KM S OF TILLEY	SOUTHERN REGION LETHBRIDGE CT NEWELL	Alberta Transportation (AIT) CMA23 BROOKS-MEDICINE HAT	PCB 876:02 C1 5.121 EID - IRRIGATION C (WATERCRS-IC)	BRIDGE CULV	IC 1995	1 2440.0	8.3			88.9 84.7 23-01-2023		3.0	
75928 -1	SW SEC 14 TWP 15 RGE 15 W4M SCANDIA EID IRRIGATION CANAL CULVERT ON PROVINCIAL HIGHWAY 530 NEAR SCANDIA	SOUTHERN REGION LETHBRIDGE CT NEWELL	Alberta Transportation (AIT) CMA23 BROOKS-MEDICINE HAT	FP 530:02 C1 5.913 EID - IRRIGATION C (WATERCRS-IC)	BRIDGE CULV	IC 1966	1 1474.0	9.5			44.4 51.3 14-03-2023		2.1	
75929 -1	SE SEC 30 TWP 4 RGE 27 W4M HILL SPRING PFRA CANAL BRIDGE ON HIGHWAY 505, 3 KM N OF HILLSPRING (ALBERTA ENV. SITE WBR5)	SOUTHERN REGION LETHBRIDGE CT CARDSTON	Alberta Transportation (AIT) CMA25 CARDSTON-SIKSIKA	CS 505:02 C1 21.673 PFR - IRRIGATION C (WATERCRS-IC)	MAJOR BRIDGE	IC 1963 1963	3 11.0	9.1 28.0	33.5 53.4 65.3		72.2 67.6 24-01-2022		6.7	
75931 -1	SW SEC 34 TWP 24 RGE 3 W5M Springbank SPRINGBANK ROAD OVER HIGHWAY 1 INTERCHANGE, 6 KM W OF CALGARY	SOUTHERN REGION CALGARY CT ROCKY VIEW	Alberta Transportation (AIT) CMA28 BANFF-KANANASKIS	RB 25122:02 R1 0.088, 25122:02 L1 0.089 1:08 R1 8.183, 1:08 L1 8.183	MAJOR BRIDGE	GS 1966 1966	4 31.1	9.1 78.7	47.5 56.9 67.0		44.4 36.6 08-08-2024		7.3 5.5 5.2	


		Transportation Infrastructure Management System											2025/03/06		
		Bridge Structures Report													
		All 'IN SERVICE' Structures - Sorted By: File Number													
														Page 423 of 772	
BF	Legal Land Location Structure Name Location Description	Region District Municipality	Managed By CMA Constituency	Span Types Located On Located Over	Structure Type	Usage Yr Built Yr Supstr	No. Spans Pipes Max Span Length Max Pipe Dia	Clear Rdwy Nom Length Skew	Single (t) Semi (t) Train (t)	Stru Suff Insp	Rat. % Rat. % Date	Theor VCL On Theor VCL On Meas VCL On	Deck Height Theor VCL Over Meas VCL Over		
75932 -1	SW SEC 35 TWP 24 RGE 4 W5M COCHRANE HWY 1 BRIDGE ON HWY 22, 14 KM S OF COCHRANE	SOUTHERN REGION CALGARY CT ROCKY VIEW	Alberta Transportation (AIT) CMA28 BANFF-KANANASKIS	RB 22:14 L1 40.735, 22:14 R1 40.737 1:08 R1 0.002, 1:08 L1 0.002	MAJOR BRIDGE	GS 1966 1966	4 26.8	9.1 80.4	50.4 64.4 82.8	38.9 39.9 08-08-2024			6.7 5.2 5.2		
75932 ZE-6	SE SEC 34 TWP 24 RGE 4 W5M COCHRANE HWY 1 BRIDGE ON HWY 22, 14 KM S OF COCHRANE	SOUTHERN REGION CALGARY CT ROCKY VIEW	Alberta Transportation (AIT) CMA28 BANFF-KANANASKIS	1:06 R1 20.008	TUBE STRUCTURE	2020					94.4 08-08-2024				
75932 ZW-7	SW SEC 35 TWP 24 RGE 4 W5M COCHRANE HWY 1 BRIDGE ON HWY 22, 14 KM S OF COCHRANE	SOUTHERN REGION CALGARY CT ROCKY VIEW	Alberta Transportation (AIT) CMA28 BANFF-KANANASKIS	1:08 L1 0.599 1:08 L1 0.599	TUBE STRUCTURE	2020					100.0 08-08-2024				
75933 -1	SW SEC 36 TWP 24 RGE 3 W5M Old Banff Coach HIGHWAY 563 OVER HIGHWAY 1 INTERCHANGE, 2 KM W OF CALGARY	SOUTHERN REGION CALGARY CT ROCKY VIEW	Alberta Transportation (AIT) CMA28 BANFF-KANANASKIS	RB 563:02 L1 0.224, 563:02 R1 0.189 1:08 L1 11.442, 1:08 R1 11.443	MAJOR BRIDGE	GS 1965 1965	4 22.9	9.1 70.8		38.9 43.9 19-09-2024			6.7 5.5 5.5		
75933 ZW1-2	NW SEC 31 TWP 24 RGE 2 W5M CALGARY HIGHWAY 563 OVER HIGHWAY 1 INTERCHANGE, 2 KM W OF CALGARY	SOUTHERN REGION CALGARY CALGARY	Alberta Transportation (AIT) DEERFOOT/STONEY CALGARY-BOW	1:08 L1 13.539 1:08 L1 13.539	TUBE STRUCTURE	2022					100.0 26-10-2023				
75933 ZW2-3	NW SEC 36 TWP 24 RGE 3 W5M CALGARY HIGHWAY 563 OVER HIGHWAY 1 INTERCHANGE, 2 KM W OF CALGARY	SOUTHERN REGION CALGARY CT ROCKY VIEW	Alberta Transportation (AIT) CMA28 BANFF-KANANASKIS	1:08 L1 12.048 1:08 L1 12.048	TUBE STRUCTURE	2022					100.0 26-10-2023				
75936 -2	NE SEC 12 TWP 29 RGE 22 W4M HESKETH WATERCOURSE CULVERT ON LOCAL ROAD NEAR HESKETH	CENTRAL REGION HANNA CT KNEEHILL	KNEEHILL COUNTY UNDEFINED CMA OLDS-DIDSBURY-THREE	MP LOCAL ROAD TRIBUTARY TO KNEEHILLS CREEK	BRIDGE CULV	RV 2014	1 1829.0	7.3 45.0		77.8 63.4 26-05-2020					
75937 -2	NW SEC 14 TWP 22 RGE 22 W4M GLEICHEN WATERCOURSE CULVERT ON LOCAL ROAD, 8 KM E OF GLEICHEN	SOUTHERN REGION CALGARY CT WHEATLAND	WHEATLAND COUNTY UNDEFINED CMA OLDS-DIDSBURY-THREE	MP LOCAL ROAD 2ND ORDER TRIBUTARY TO BOW RIVER	BRIDGE CULV	RV 2015	1 1800.0	8.6 15.0		88.9 91.1 18-10-2020					
75938 -2	NW SEC 9 TWP 26 RGE 18 W4M EAST COULEE SEIU CREEK CULVERT ON LOCAL ROAD NEAR EAST COULEE	SOUTHERN REGION CALGARY CT WHEATLAND	WHEATLAND COUNTY UNDEFINED CMA OLDS-DIDSBURY-THREE	MP LOCAL ROAD SEIU CREEK (WATERCRS-ST)	BRIDGE CULV	RV 2006	1 2700.0	8.0		77.8 78.0 16-11-2020					
75939 -1	SE SEC 3 TWP 25 RGE 1 W4M ACADIA VALLE EMPRESS CREEK CULVERT ON LOCAL ROAD NEAR ACADIA VALLE	CENTRAL REGION HANNA MD ACADIA	M.D. OF ACADIA NO. 34 UNDEFINED CMA DRUMHELLER-STETTTLER	MP LOCAL ROAD EMPRESS CREEK (WATERCRS-ST)	BRIDGE CULV	RV 1988	1 2200.0	9.0 10.0		88.9 77.6 02-06-2023			4.8		
75940 -1	SE SEC 4 TWP 26 RGE 2 W4M ACADIA VALLEY KENNEDY COULEE BRIDGE ON LOCAL ROAD, 6 KM NW OF ACADIA VALLEY	CENTRAL REGION HANNA MD ACADIA	M.D. OF ACADIA NO. 34 UNDEFINED CMA DRUMHELLER-STETTTLER	HC LOCAL ROAD KENNEDY COULEE (WATERCRS-ST)	STANDARD BRIDGE	RV 1964 1964	1 6.1	7.3 6.1	28.0 49.0 65.5	61.1 68.2 01-06-2023			1.8		
75943 -1	NW SEC 2 TWP 59 RGE 27 W4M PICARDVILLE WATERCOURSE CULVERT ON LOCAL ROAD NEAR PICARDVILLE	NORTH CENTRAL REGION ATHABASCA CT WESTLOCK	WESTLOCK COUNTY UNDEFINED CMA ATHABASCA-BARRHEAD-	FP LOCAL ROAD 2ND ORDER TRIBUTARY TO WABASH CREEK	BRIDGE CULV	RV 1964	1 1474.0	6.8		55.6 65.3 15-07-2024			2.1		
75944 -1	SE SEC 36 TWP 83 RGE 22 W5M PEACE RIVER NAR UNDERPASS ON LOCAL ROAD, AT PEACE RIVER	PEACE REGION PEACE RIVER PEACE RIVER	Canadian National Railways CMA04 PEACE RIVER	PJ RAILWAY CNR 2:62 L1 1.956, 2:62 R1 1.955	MAJOR BRIDGE	RU 1981 1981	4 27.1	9.1 82.9		7.9 5.5 5.5					
75945 -1	NW SEC 22 TWP 35 RGE 28 W4M INNISFAIL HIGHWAY 590 OVER HIGHWAY 2 INTERCHANGE, AT INNISFAIL	CENTRAL REGION RED DEER CT RED DEER	Alberta Transportation (AIT) CMA19 INNISFAIL-SYLVAN LAKE	FC 590:02 C1 0.224 2:22 L1 27.931, 2:22 R1 27.920	MAJOR BRIDGE	GS 1966 1966	4 21.3	12.2 62.5 -10.0	38.6 52.5 71.8	38.9 42.6 07-06-2024			7.3 5.5 5.4		
75946 E-1	SE SEC 31 TWP 83 RGE 21 W5M PEACE RIVER PEACE RIVER BRIDGE ON HWY 2, 6 KM NE OF PEACE RIVER	PEACE REGION PEACE RIVER PEACE RIVER	Alberta Transportation (AIT) CMA04 PEACE RIVER	SSA, RB 2:62 L1 0.312 LOCAL ROAD, LOCAL ROAD,PEACE RIVER	MAJOR BRIDGE	RV 1968 1968	8 124.7	8.5 573.1		33.3 27.3 18-09-2020	5.4		21.3 6.0		
75946 W-2	NE SEC 31 TWP 83 RGE 21 W5M PEACE RIVER PEACE RIVER BRIDGE ON HWY 2, 6 KM NE OF PEACE RIVER	PEACE REGION PEACE RIVER PEACE RIVER	Alberta Transportation (AIT) CMA04 PEACE RIVER	WG 2:62 R1 0.303 LOCAL ROAD,PEACE RIVER (WATERCRS-ST)	MAJOR BRIDGE	RV 2021 2021	6 125.0	15.9 565.0		100.0 65.3 03-10-2023					
75946 PED-3	NE SEC 31 TWP 83 RGE 21 W5M PEACE RIVER PEACE RIVER BRIDGE ON PEDESTRIAN TRAIL, 6 KM NE OF PEACE RIVER	PEACE REGION PEACE RIVER PEACE RIVER	Alberta Transportation (AIT) CMA04 PEACE RIVER	SSA TRAIL-PED PEACE RIVER (WATERCRS-ST)	MAJOR BRIDGE	FB 2021 2021	5 125.0	4.2 477.4		100.0 87.3 03-10-2023					
75947 -1	SW SEC 18 TWP 59 RGE 24 W4M VIMY WATERCOURSE CULVERT ON LOCAL ROAD NEAR VIMY	NORTH CENTRAL REGION ATHABASCA CT WESTLOCK	WESTLOCK COUNTY UNDEFINED CMA ATHABASCA-BARRHEAD-	FP LOCAL ROAD TRIBUTARY TO REDWATER RIVER	BRIDGE CULV	RV 1965	1 1474.0	6.5 -20.0		33.3 47.8 06-06-2024			1.8		
75948 -1	SE SEC 27 TWP 45 RGE 24 W4M WETASKIWIN WATERCOURSE BRIDGE ON LOCAL ROAD NEAR WETASKIWIN	CENTRAL REGION RED DEER CT WETASKIWIN	COUNTY OF WETASKIWIN NO. UNDEFINED CMA MASKWACIS-WETASKIWIN	HC LOCAL ROAD TRIBUTARY TO WEILLER CREEK (WATERCRS-	STANDARD BRIDGE	RV 1964 1964	1 6.1	7.3 6.1 0.0	28.0 49.0 65.5	44.4 60.3 28-02-2024			1.8		
75949 -1	SW SEC 17 TWP 46 RGE 24 W4M WETASKIWIN WATERCOURSE CULVERT ON LOCAL ROAD NEAR WETASKIWIN	CENTRAL REGION RED DEER CT WETASKIWIN	COUNTY OF WETASKIWIN NO. UNDEFINED CMA MASKWACIS-WETASKIWIN	MP;MP LOCAL ROAD TRIBUTARY TO WEILLER CREEK (WATERCRS-	BRIDGE CULV	RV 1984	2 1219.0	8.3 0.0		44.4 54.5 28-10-2024			2.9		
75950 -1	SW SEC 4 TWP 46 RGE 5 W5M PENDRYL MUSKRAT CREEK BRIDGE ON LOCAL ROAD NEAR PENDRYL	CENTRAL REGION RED DEER CT WETASKIWIN	COUNTY OF WETASKIWIN NO. UNDEFINED CMA RIMBEY-ROCKY MOUNTAIN	PG LOCAL ROAD MUSKRAT CREEK (WATERCRS-ST)	STANDARD BRIDGE	RV 1953 1953	1 6.1	6.4 6.1	28.0 49.0 62.0	61.1 61.2 30-10-2024			2.1		


<div><div><div>Alberta</div><div>Transportation</div></div></div>		<div>Transportation Infrastructure Management System</div> <div>Bridge Structures Report</div> <div>All 'IN SERVICE' Structures - Sorted By: File Number</div>										2025/03/06	
												Page 424 of 772	
BF	Legal Land Location Structure Name Location Description	Region District Municipality	Managed By CMA Constituency	Span Types Located On Located Over	Structure Type	Usage Yr Built Yr Supstr	No. Spans Pipes Max Span Length Max Pipe Dia	Clear Rdwy Nom Length Skew	Single (t) Semi (t) Train (t)	Stru Suff Insp	Rat. % Rat. % Date	Theor VCL On Meas VCL On	Deck Height Theor VCL Over Meas VCL Over
75951 -1	SW SEC 5 TWP 46 RGE 5 W5M PENDRYL WATERCOURSE BRIDGE ON LOCAL ROAD NEAR PENDRYL	CENTRAL REGION RED DEER CT WETASKIWIN	COUNTY OF WETASKIWIN NO. UNDEFINED CMA RIMBEY-ROCKY MOUNTAIN	PG LOCAL ROAD TRIBUTARY TO MUSKRAT CREEK	STANDARD BRIDGE	RV 1953 1953	1 6.1	7.3 6.1	28.0 49.0 62.0	55.6 57.1 30-10-2024			1.8
75952 -1	NW SEC 9 TWP 45 RGE 7 W5M ALDER FLATS HORSESHOE CREEK BRIDGE ON LOCAL ROAD NEAR ALDER FLATS	CENTRAL REGION RED DEER CT WETASKIWIN	COUNTY OF WETASKIWIN NO. UNDEFINED CMA RIMBEY-ROCKY MOUNTAIN	PG LOCAL ROAD HORSESHOE CREEK (WATERCRS-ST)	STANDARD BRIDGE	RV 1958 1958	3 6.1	7.3 18.3	28.0 49.0 62.0	50.0 61.8 30-10-2024			4.0
75953 -1	NE SEC 19 TWP 4 RGE 27 W4M HILL SPRING UID IRRIGATION CANAL CULVERT ON PROVINCIAL HIGHWAY 505 NEAR HILL SPRING	SOUTHERN REGION LETHBRIDGE CT CARDSTON	Alberta Transportation (AIT) CMA25 CARDSTON-SIKSIKA	PCB 505:02 C1 21.338 UID - IRRIGATION C (WATERCRS-IC)	BRIDGE CULV	IC 1999	1 2440.0	8.0		88.9 78.4 26-01-2022			2.5
75954 -1	SW SEC 33 TWP 4 RGE 27 W4M GLENWOOD UID IRRIGATION CANAL CULVERT ON PROVINCIAL HIGHWAY 505 NEAR GLENWOOD	SOUTHERN REGION LETHBRIDGE CT CARDSTON	Alberta Transportation (AIT) CMA25 CARDSTON-SIKSIKA	MP 505:02 C1 24.879 UID - IRRIGATION C (WATERCRS-IC)	BRIDGE CULV	IC 1999	1 2700.0	8.0 10.0		88.9 79.1 24-01-2022			4.5
75955 -2	SE SEC 4 TWP 5 RGE 27 W4M GLENWOOD UID IRRIGATION CANAL CULVERT ON PROVINCIAL HIGHWAY 505 NEAR GLENWOOD	SOUTHERN REGION LETHBRIDGE CT CARDSTON	Alberta Transportation (AIT) CMA25 CARDSTON-SIKSIKA	MP 505:02 C1 26.582 UID - IRRIGATION C (WATERCRS-IC)	BRIDGE CULV	IC 2001	1 2400.0	8.0		88.9 80.1 26-01-2022			2.9
75956 -1	SW SEC 2 TWP 5 RGE 27 W4M GLENWOOD WATERCOURSE CULVERT ON PROVINCIAL HIGHWAY 505 NEAR GLENWOOD	SOUTHERN REGION LETHBRIDGE CT CARDSTON	Alberta Transportation (AIT) CMA25 CARDSTON-SIKSIKA	MP 505:02 C1 28.682 TRIBUTARY TO BELLY RIVER (WATERCRS-ST)	BRIDGE CULV	RV 1999	1 3000.0	8.0 -15.0		88.9 71.8 26-01-2022			6.1
75957 E-1	NW SEC 18 TWP 53 RGE 5 W5M GAINFORD HWY 31 BRIDGE ON HWY 16, 5 KM E OF GAINFORD	NORTH CENTRAL REGION STONY PLAIN CT PARKLAND	Alberta Transportation (AIT) CMA12 LAC STE. ANNE-PARKLAND	PM, PE 16:12 R1 17.001 31:02 C1 3.756	MAJOR BRIDGE	GS 1964 1964	3 16.8	13.7 38.2 -9.0		27.8 41.2 24-06-2024			6.1 5.5 5.3
75957 ZN-2	NW SEC 18 TWP 53 RGE 5 W5M GAINFORD HWY 31 BRIDGE ON HWY 16, 5 KM E OF GAINFORD	NORTH CENTRAL REGION STONY PLAIN CT PARKLAND	Alberta Transportation (AIT) CMA12 DRAYTON VALLEY-DEVON	31:02 C1 3.632 31:02 C1 3.632	TUBE (CANTILEVE R) STRUCTURE	1964				61.1 24-06-2024			6.0
75957 W-3	NW SEC 18 TWP 53 RGE 5 W5M GAINFORD HWY 31 BRIDGE ON HWY 16, 5 KM E OF GAINFORD	NORTH CENTRAL REGION STONY PLAIN CT PARKLAND	Alberta Transportation (AIT) CMA12 LAC STE. ANNE-PARKLAND	DBT 16:12 L1 17.024 31:02 C1 3.787	MAJOR BRIDGE	GS 1981 1981	3 20.0	13.1 40.0 -9.0	28.0 49.0 62.0	27.8 38.1 24-06-2024			6.5 5.6 5.3
75959 -1	NW SEC 28 TWP 71 RGE 9 W5M KINUSO FOLEY CREEK BRIDGE ON PROVINCIAL HIGHWAY 33 NEAR KINUSO	PEACE REGION PEACE RIVER CT BIG LAKES	Alberta Transportation (AIT) CMA06 LESSER SLAVE LAKE	VS 33:14 C1 28.954 TRIBUTARY TO SWAN RIVER (WATERCRS-ST)	STANDARD BRIDGE	RV 1976 1976	1 6.1	10.1 6.1 0.0	28.0 49.0 62.0	50.0 53.9 06-01-2024			2.7
75960 -1	NW SEC 1 TWP 9 RGE 3 W5M LUNDBRECK COW CREEK CULVERT ON LOCAL ROAD NEAR LUNDBRECREEK	SOUTHERN REGION LETHBRIDGE MD PINCHER CREEK	M.D. OF PINCHER CREEK NO. UNDEFINED CMA LIVINGSTONE-MACLEOD	FP LOCAL ROAD COW CREEK (WATERCRS-ST)	BRIDGE CULV	RV 1964	1 1475.0	8.5		55.6 62.9 29-06-2023			1.8
75961 -1	SE SEC 7 TWP 6 RGE 3 W5M BURMIS WATERCOURSE CULVERT ON LOCAL ROAD NEAR BURMIS	SOUTHERN REGION LETHBRIDGE MD PINCHER CREEK	Alberta Transportation (AIT) UNDEFINED CMA LIVINGSTONE-MACLEOD	MP LOCAL ROAD TRIBUTARY TO CARBONDALE RIVER	BRIDGE CULV	RV 1964	1 1524.0	9.0		33.3 48.5 20-09-2022			3.4
75962 -1	NE SEC 1 TWP 38 RGE 18 W5M NORDEGG WATERCOURSE CULVERT ON HWY 11, 39 KM SW OF NORDEGG	CENTRAL REGION RED DEER CT CLEARWATER	Alberta Transportation (AIT) CMA18 RIMBEY-ROCKY MOUNTAIN	RP 11:04 C1 9.796 TRIBUTARY TO NORTH SASKATCHEWAN	BRIDGE CULV	RV 1967	1 3607.0	13.3 -25.0		22.2 22.9 24-10-2024			12.2
75963 -1	NE SEC 35 TWP 37 RGE 18 W5M NORDEGG TRIBUTARY TO NORTH SASKATCHEWAN RIVER CULVERT ON HIGHWAY 11, 41 KM SW OF	CENTRAL REGION RED DEER CT CLEARWATER	Alberta Transportation (AIT) CMA18 RIMBEY-ROCKY MOUNTAIN	RP 11:04 C1 7.108 2ND ORDER TRIBUTARY TO NORTH	BRIDGE CULV	RV 1967	1 3607.0	13.2 -20.0		55.6 60.4 24-10-2024			7.0
75964 -1	NE SEC 27 TWP 37 RGE 18 W5M NORDEGG CLINE CREEK CULVERT ON PROVINCIAL HIGHWAY 11 NEAR NORDEGG	CENTRAL REGION RED DEER CT CLEARWATER	Alberta Transportation (AIT) CMA18 RIMBEY-ROCKY MOUNTAIN	RP 11:04 C1 4.680 WHITEGOAT CREEK (WATERCRS-ST)	BRIDGE CULV	RV 1967	1 3607.0	12.8 17.0		77.8 64.2 24-10-2024			5.8
75965 -1	SW SEC 19 TWP 26 RGE 23 W4M ROCKYFORD WATERCOURSE CULVERT ON LOCAL ROAD NEAR ROCKYFORD	SOUTHERN REGION CALGARY CT WHEATLAND	WHEATLAND COUNTY CMA29 OLDS-DIDSBURY-THREE	MPB UAR 133:02 C1 3.998 TRIBUTARY TO SERVICEBERRY CREEK	BRIDGE CULV	RV 1991	1 3000.0	8.2 30.0		77.8 76.8 16-05-2023			3.9
75966 -2	SW SEC 21 TWP 26 RGE 23 W4M ROCKYFORD WATERCOURSE CULVERT ON LOCAL ROAD, 3 KM SW OF ROCKYFORD	SOUTHERN REGION CALGARY CT WHEATLAND	WHEATLAND COUNTY CMA29 OLDS-DIDSBURY-THREE	MP LOCAL ROAD TRIBUTARY TO SERVICEBERRY CREEK	BRIDGE CULV	RV 2019	1 2700.0	8.4 -30.0		88.9 86.8 15-05-2024			
75967 -2	SE SEC 21 TWP 26 RGE 23 W4M ROCKYFORD WATERCOURSE CULVERT ON LOCAL ROAD, 2 KM SW OF ROCKYFORD	SOUTHERN REGION CALGARY CT WHEATLAND	WHEATLAND COUNTY CMA29 OLDS-DIDSBURY-THREE	MP LOCAL ROAD TRIBUTARY TO SERVICEBERRY CREEK	BRIDGE CULV	RV 2019	1 3300.0	8.4 0.0		77.8 81.8 19-04-2024			
75968 -1	NE SEC 25 TWP 61 RGE 18 W4M SMOKY LAKE WATERCOURSE CULVERT ON LOCAL ROAD NEAR SMOKY LAKE	NORTH CENTRAL REGION ATHABASCA CT SMOKY LAKE	SMOKY LAKE COUNTY UNDEFINED CMA ATHABASCA-BARRHEAD-	FP LOCAL ROAD TRIBUTARY TO WHITE EARTH CREEK	BRIDGE CULV	RV 1965	1 1474.0	6.0		33.3 42.4 10-06-2022			2.4
75970 -1	NE SEC 24 TWP 58 RGE 13 W4M VILNA STONY CREEK 3 CULVERT ON LOCAL ROAD NEAR VILNA	NORTH CENTRAL REGION ATHABASCA CT SMOKY LAKE	SMOKY LAKE COUNTY UNDEFINED CMA ATHABASCA-BARRHEAD-	MP LOCAL ROAD STONY CREEK (WATERCRS-ST)	BRIDGE CULV	RV 1965	1 1524.0	6.5		44.4 40.6 29-07-2020			3.0
75972 -1	NW SEC 19 TWP 10 RGE 26 W4M GRANUM CATTLEPASS CULVERT ON PROVINCIAL HIGHWAY 2 NEAR GRANUM	SOUTHERN REGION LETHBRIDGE MD WILLOW CREEK	Alberta Transportation (AIT) CMA26 LIVINGSTONE-MACLEOD	MP 2:08 R1 16.565, 2:08 L1 16.584 TRAIL-ANIMAL OVER SP	BRIDGE CULV	SP 1991	1 2400.0	26.6		88.9 77.9 02-12-2023			3.6

BF	Legal Land Location Structure Name Location Description	Region District Municipality	Managed By CMA Constituency	Span Types Located On Located Over	Structure Type	Usage Yr Built Yr Supstr	No. Spans Pipes Max Span Length Max Pipe Dia	Clear Rdwy Nom Length Skew	Single (t) Semi (t) Train (t)	Stru Suff Insp	Rat. % Rat. % Date	Theor VCL On Meas VCL On	Deck Height Theor VCL Over Meas VCL Over
75974 -1	NW SEC 36 TWP 58 RGE 20 W4M RADWAY WEASEL CREEK CULVERT ON LOCAL ROAD NEAR RADWAY	NORTH CENTRAL REGION ATHABASCA CT THORHILD	THORHILD COUNTY UNDEFINED CMA ATHABASCA-BARRHEAD-	FP:MP LOCAL ROAD REDWATER RIVER (WATERCRS-ST)	BRIDGE CULV	RV 1964	2 1474.0	5.7			44.4 57.8 09-07-2024		2.1
75975 -1	SE SEC 1 TWP 59 RGE 20 W4M RADWAY WEASEL CREEK CULVERT ON LOCAL ROAD NEAR RADWAY	NORTH CENTRAL REGION ATHABASCA CT THORHILD	THORHILD COUNTY UNDEFINED CMA ATHABASCA-BARRHEAD-	FP:MP LOCAL ROAD REDWATER RIVER (WATERCRS-ST)	BRIDGE CULV	RV 1964	2 1474.0	7.5			33.3 51.2 09-07-2024		1.8
75976 -2	NW SEC 35 TWP 77 RGE 22 W5M FALHER DRAINAGE DIT CULVERT ON LOCAL ROAD NEAR FALHER	PEACE REGION PEACE RIVER MD SMOKY RIVER	Alberta Transportation (AIT) CMA03 CENTRAL PEACE-NOTLEY	MP:MP:MP LOCAL ROAD TRIBUTARY TO HUNTING CREEK	BRIDGE CULV	RV 2006	3 2200.0	8.0			88.9 78.1 22-11-2020		
75978 -1	SE SEC 24 TWP 33 RGE 22 W4M RUMSEY CATTLEPASS CULVERT ON PROVINCIAL HIGHWAY 585 NEAR RUMSEY	CENTRAL REGION HANNA CT STARLAND	Alberta Transportation (AIT) CMA20 DRUMHELLER-STETTTLER	MPE 585:02 C1 20.626 TRAIL-ANIMAL OVER SP	BRIDGE CULV	SP 1964	1 1813.0	9.8			55.6 68.8 08-05-2021		2.4
75979 -1	SW SEC 7 TWP 53 RGE 6 W5M GAINFORD WATERCOURSE BRIDGE ON LOCAL ROAD NEAR GAINFORD	NORTH CENTRAL REGION STONY PLAIN CT PARKLAND	PARKLAND COUNTY UNDEFINED CMA DRAYTON VALLEY-DEVON	TT LOCAL ROAD 2ND ORDER TRIBUTARY TO STURGEON	STANDARD BRIDGE	RV 1942 1942	1 6.1 66.2	7.3 6.1	28.0 49.0 65.9		55.6 66.2 09-08-2022		2.1
75980 -1	SW SEC 11 TWP 14 RGE 19 W4M ENCHANT BRID CANAL BRIDGE ON HIGHWAY 25, 6 KM W OF ENCHANT	SOUTHERN REGION LETHBRIDGE MD TABER	Alberta Transportation (AIT) CMA25 CARDSTON-SIKSIKA	SM 25:04 C1 18.545 BRP - IRRIGATION C (WATERCRS-IC)	STANDARD BRIDGE	IC 1983 1983	4 10.0	10.0 40.0	28.0 49.0 62.0		44.4 55.9 11-01-2023		4.1
75984 -2	SW SEC 27 TWP 55 RGE 25 W4M MORINVILLE TRIBUTARY TO STURGEON RIVER CULVERT ON LOCAL ROAD, 3 KM W OF CRADIFF	NORTH CENTRAL REGION STONY PLAIN MORINVILLE	Alberta Transportation (AIT) CMA09 MORINVILLE-ST. ALBERT	CP LOCAL ROAD TRIBUTARY TO STURGEON RIVER	BRIDGE CULV	RV 2002	1 1950.0	14.0			88.9 87.8 09-12-2021		3.4
75985 -2	SW SEC 22 TWP 55 RGE 25 W4M MORINVILLE TRIBUTARY TO STURGEON RIVER CULVERT ON LOCAL ROAD, 4 KM S OF MORINVILLE	NORTH CENTRAL REGION STONY PLAIN CT STURGEON	Alberta Transportation (AIT) CMA09 MORINVILLE-ST. ALBERT	CP LOCAL ROAD TRIBUTARY TO STURGEON RIVER	BRIDGE CULV	RV 2002	1 1950.0	8.0			88.9 89.0 09-12-2021		2.5
75986 -2	SW SEC 15 TWP 55 RGE 25 W4M MORINVILLE TRIBUTARY TO STURGEON RIVER CULVERT ON LOCAL ROAD, 5 KM S OF MORINVILLE	NORTH CENTRAL REGION STONY PLAIN CT STURGEON	Alberta Transportation (AIT) CMA09 MORINVILLE-ST. ALBERT	CP LOCAL ROAD TRIBUTARY TO STURGEON RIVER	BRIDGE CULV	RV 2002	1 1950.0	8.0			88.9 88.8 09-12-2021		3.1
75987 -2	SW SEC 10 TWP 55 RGE 25 W4M MORINVILLE TRIBUTARY TO STURGEON RIVER CULVERT ON LOCAL ROAD, 7 KM N OF ST. ALBERT	NORTH CENTRAL REGION STONY PLAIN CT STURGEON	Alberta Transportation (AIT) CMA09 MORINVILLE-ST. ALBERT	PCB LOCAL ROAD 2ND ORDER TRIBUTARY TO STUREGEON	BRIDGE CULV	RV 2002	1 2440.0	8.0			88.9 84.5 09-12-2021		0.6
75988 -1	SW SEC 3 TWP 55 RGE 25 W4M MORINVILLE DRAINAGE DIT CULVERT ON PROVINCIAL HIGHWAY 37 NEAR MORINVILLE	NORTH CENTRAL REGION STONY PLAIN CT STURGEON	Alberta Transportation (AIT) CMA09 MORINVILLE-ST. ALBERT	RPE 37:04 R1 0.173, 37:04 L1 0.174 2ND ORDER TRIBUTARY TO STURGEON	BRIDGE CULV	RV 1984	1 2725.0	28.3			33.3 37.7 25-03-2024		11.0
75989 -2	NW SEC 28 TWP 54 RGE 25 W4M MORINVILLE 2ND ORDER TRIBUTARY TO STURGEON RIVER CULVERT ON LOCAL ROAD, 4 KM N OF ST.	NORTH CENTRAL REGION STONY PLAIN CT STURGEON	Alberta Transportation (AIT) CMA09 MORINVILLE-ST. ALBERT	PCB LOCAL ROAD 3RD ORDER TRIBUTARY TO STURGEON	BRIDGE CULV	RV 2002	1 2440.0	8.0			88.9 86.6 25-11-2021		3.0
75990 -2	SW SEC 28 TWP 54 RGE 25 W4M MORINVILLE 2ND ORDER TRIBUTARY TO STURGEON RIVER CULVERT ON LOCAL ROAD, 2 KM N OF ST.	NORTH CENTRAL REGION STONY PLAIN ST. ALBERT	ST. ALBERT CMA09 MORINVILLE-ST. ALBERT	PCB LOCAL ROAD 2ND ORDER TRIBUTARY TO STURGEON	BRIDGE CULV	RV 2002	1 2440.0	8.0			88.9 85.2 25-11-2021		3.0
75991 -1	NW SEC 21 TWP 54 RGE 25 W4M ST. ALBERT CARROT CREEK CULVERT ON PROVINCIAL HIGHWAY 2 NEAR ST. ALBERT	NORTH CENTRAL REGION STONY PLAIN ST. ALBERT	ST. ALBERT CMA09 MORINVILLE-ST. ALBERT	RPE 2:34 R1 0.058, 2:34 L1 0.058 2ND ORDER TRIBUTARY TO STURGEON	BRIDGE CULV	RV 1985	1 2765.0	26.4			55.6 51.8 25-11-2021		4.0
75993 -1	NW SEC 11 TWP 35 RGE 24 W4M ELNORA GHOSTPINE CREEK CULVERT ON LOCAL ROAD NEAR ELNORA	CENTRAL REGION RED DEER CT RED DEER	RED DEER COUNTY UNDEFINED CMA INNISFAIL-SYLVAN LAKE	MP-SPE LOCAL ROAD GHOSTPINE CREEK (WATERCRS-ST)	BRIDGE CULV	RV 1964	1 2433.0	7.0			33.3 35.2 29-08-2024		6.1
75994 -1	NW SEC 19 TWP 53 RGE 7 W5M EVANSBURG CNR OVERPASS ON LOCAL ROAD, 37 KM W OF WABAMUN (EVANSBURG ACCESS ROAD)	NORTH CENTRAL REGION EDSON CT YELLOWHEAD	YELLOWHEAD COUNTY CMA12 LAC STE. ANNE-PARKLAND	PM LOCAL ROAD (UAR 115) RAILWAY CNR	MAJOR BRIDGE	RO 1965 1965	3 16.8	9.1 47.2 10.0	38.9 59.2 21-02-2023				7.9 7.3
75995 -1	NE SEC 16 TWP 60 RGE 6 W4M BONNYVILLE CATTLEPASS CULVERT ON PROVINCIAL HIGHWAY 28 NEAR BONNYVILLE	NORTH CENTRAL REGION ATHABASCA MD BONNYVILLE	Alberta Transportation (AIT) CMA08 BONNYVILLE-COLD LAKE-ST.	MPE-MPE-MPE 28:18 C1 5.300 TRAIL-ANIMAL OVER SP	BRIDGE CULV	SP 1964	1 1813.0	11.0			44.4 64.0 16-06-2024		2.4
75997 -1	SW SEC 27 TWP 41 RGE 7 W5M ROCKY MT HOU BIG BEAVER C CULVERT ON PROVINCIAL HIGHWAY 22 NEAR ROCKY MT HOU	CENTRAL REGION RED DEER CT CLEARWATER	Alberta Transportation (AIT) CMA18 RIMBEY-ROCKY MOUNTAIN	SPE 22:24 C1 17.142 BIG BEAVER CREEK (WATERCRS-ST)	BRIDGE CULV	RV 1984	1 2123.0	12.2			77.8 65.8 17-02-2023		11.0
76000 -1	SW SEC 3 TWP 65 RGE 23 W4M MEANOOK PRICE CREEK BRIDGE ON LOCAL ROAD NEAR MEANOOK	NORTH CENTRAL REGION ATHABASCA CT ATHABASCA	ATHABASCA COUNTY UNDEFINED CMA ATHABASCA-BARRHEAD-	HH LOCAL ROAD PRICE CREEK (WATERCRS-ST)	STANDARD BRIDGE	RV 1964 1964	1 6.1	6.4 6.1 0.0	28.0 49.0 62.5		55.6 61.6 11-11-2021		2.1
76001 -2	NE SEC 22 TWP 88 RGE 9 W4M FT MCMURRAY PRAIRIE CREEK CULVERT ON HWY 63, 9 KM S OF FORT MCMURRAY	NORTH CENTRAL REGION FORT MCMURRAY SPM WOOD BUFFALO	Alberta Transportation (AIT) CMA07 FORT MCMURRAY-LAC LA	RPE-RPE-MP:SSP 63:11 R1 2.999, 63:11 L1 3.006 PRAIRIE CREEK (WATERCRS-ST)	BRIDGE CULV	RV 2020	2 2140.0	22.0			77.8 69.6 30-01-2024		
76002 S-1	NE SEC 26 TWP 87 RGE 9 W4M FT MCMURRAY WATERCOURSE CULVERT ON HWY 63, 15 KM S OF FORT MCMURRAY	NORTH CENTRAL REGION FORT MCMURRAY SPM WOOD BUFFALO	Alberta Transportation (AIT) CMA07 FORT MCMURRAY-LAC LA	SP-SSP-SP 63:10 L1 37.294 HALFWAY CK (WATERCRS-ST)	BRIDGE CULV	RV 1982	1 1829.0	13.4			77.8 68.5 30-01-2024		6.9


		<div>Transportation Infrastructure Management System</div> <div>Bridge Structures Report</div> <div>All 'IN SERVICE' Structures - Sorted By: File Number</div>										2025/03/06			
														Page 426 of 772	
BF	Legal Land Location Structure Name Location Description	Region District Municipality	Managed By CMA Constituency	Span Types Located On Located Over	Structure Type	Usage Yr Built Yr Supstr	No. Spans Pipes Max Span Length Max Pipe Dia	Clear Rdwy Nom Length Skew	Single (t) Semi (t) Train (t)	Stru Suff Insp	Rat. % Rat. % Date	Theor VCL On Meas VCL On	Deck Height Theor VCL Over Meas VCL Over		
76002 N-2	NE SEC 26 TWP 87 RGE 9 W4M FT MCMURRAY WATERCOURSE CULVERT ON HWY 63, 15 KM S OF FORT MCMURRAY	NORTH CENTRAL REGION FORT MCMURRAY SPM WOOD BUFFALO	Alberta Transportation (AIT) CMA07 FORT MCMURRAY-LAC LA	SP 63:10 R1 37.911 HALFWAY CK (WATERCRS-ST)	BRIDGE CULV	RV 2007	1 3050.0	13.4 -35.0			77.8 77.9 29-01-2024				
76003 S-1	NE SEC 26 TWP 87 RGE 9 W4M FT MCMURRAY TRIBUTARY TO HANGINGSTONE RIVER CULVERT ON HIGHWAY 63, 17 KM S OF FORT	NORTH CENTRAL REGION FORT MCMURRAY SPM WOOD BUFFALO	Alberta Transportation (AIT) CMA07 FORT MCMURRAY-LAC LA	SPE 63:10 L1 36.819 TRIBUTARY TO HALFWAY CK (WATERCRS-ST)	BRIDGE CULV	RV 1982	1 3054.0	13.4 -45.0			33.3 49.8 30-01-2024		5.1		
76004 S-1	NW SEC 23 TWP 87 RGE 9 W4M FT MCMURRAY TRIBUTARY TO HANGINGSTONE RIVER CULVERT ON HIGHWAY 63, 19 KM S OF FORT	NORTH CENTRAL REGION FORT MCMURRAY SPM WOOD BUFFALO	Alberta Transportation (AIT) CMA07 FORT MCMURRAY-LAC LA	SPE 63:10 L1 35.078 HALFWAY CK (WATERCRS-ST)	BRIDGE CULV	RV 1982	1 3054.0	13.3 45.0			33.3 39.9 30-01-2024		6.4		
76005 -1	SE SEC 3 TWP 73 RGE 6 W5M SLAVE LAKE MOONEY CREEK BRIDGE ON HIGHWAY 2, 2 KM W OF SLAVE LAKE	NORTH CENTRAL REGION ATHABASCA MD LESSER SLAVE RVR	Alberta Transportation (AIT) CMA06 LESSER SLAVE LAKE	SMC 2:48 C1 3.531 MOONEY CREEK (WATERCRS-ST)	MAJOR BRIDGE	RV 1987 1987	3 10.0	12.0 30.0	28.0 49.0 62.0	38.9 45.1 17-10-2024			5.1		
76006 -2	NW SEC 35 TWP 72 RGE 6 W5M SLAVE LAKE WATERCOURSE CULVERT ON HWY 2, 2 KM NW OF SLAVE LAKE	NORTH CENTRAL REGION ATHABASCA MD LESSER SLAVE RVR	Alberta Transportation (AIT) CMA06 LESSER SLAVE LAKE	MP 2:48 C1 2.713 TRIBUTARY TO LESSER SLAVE RIVER	BRIDGE CULV	RV 2013	1 2700.0	10.5			77.8 72.7 14-11-2023				
76007 -1	SW SEC 16 TWP 69 RGE 21 W5M VALLEYVIEW GOOSE RIVER BRIDGE ON LOCAL ROAD, 16 KM SE OF VALLEYVIEW	PEACE REGION GRANDE PRAIRIE MD GREENVIEW	M.D. OF GREENVIEW NO. 16 UNDEFINED CMA CENTRAL PEACE-NOTLEY	CBT LOCAL ROAD GOOSE RIVER (WATERCRS-ST)	MAJOR BRIDGE	RV 1987 1987	3 26.0	9.0 66.0 15.0	28.0 49.0 62.0	77.8 71.4 30-09-2023			9.4		
76008 -2	NE SEC 20 TWP 76 RGE 15 W5M GROUARD TRIBUTARY TO WASH CREEK CULVERT ON HIGHWAY 679, 27 KM NW OF GROUARD	PEACE REGION PEACE RIVER CT BIG LAKES	Alberta Transportation (AIT) CMA06 LESSER SLAVE LAKE	MP 679:06 C1 14.394 TRIBUTARY TO WASH CREEK (WATERCRS-	BRIDGE CULV	RV 2007	1 2000.0	10.2			88.9 83.9 05-01-2024				
76009 -2	NW SEC 28 TWP 81 RGE 8 W6M BLUEBERRY MT TRIBUTARY TO FOURTH CREEK BRIDGE ON LOCAL ROAD, 18 KM NW OF BLUEBERRY	PEACE REGION GRANDE PRAIRIE CT SADDLE HILLS	SADDLE HILLS COUNTY UNDEFINED CMA CENTRAL PEACE-NOTLEY	MP;MP LOCAL ROAD TRIBUTARY TO FOURTH CREEK (WATERCRS-	BRIDGE CULV	RV 2002	2 2700.0	10.0			55.6 71.0 03-06-2020		3.0		
76010 -2	SE SEC 25 TWP 5 RGE 1 W5M PINCHER CREE WATERCOURSE CULVERT ON LOCAL ROAD NEAR PINCHER CREE	SOUTHERN REGION LETHBRIDGE MD PINCHER CREEK	M.D. OF PINCHER CREEK NO. UNDEFINED CMA LIVINGSTONE-MACLEOD	MP LOCAL ROAD TRIBUTARY TO PINCHER CREEK	BRIDGE CULV	RV 2005	1 2700.0	9.0 0.0			88.9 87.2 08-06-2022				
76011 -2	SW SEC 27 TWP 71 RGE 20 W5M VALLEYVIEW WATERCOURSE CULVERT ON LOCAL ROAD NEAR VALLEYVIEW	PEACE REGION GRANDE PRAIRIE MD GREENVIEW	M.D. OF GREENVIEW NO. 16 UNDEFINED CMA CENTRAL PEACE-NOTLEY	MP LOCAL ROAD TRIBUTARY TO LITTLE SMOKY RIVER	BRIDGE CULV	RV 2013	1 2200.0	6.5 25.0			55.6 58.4 29-06-2023				
76012 -1	NW SEC 25 TWP 70 RGE 26 W5M CROOKED CREE WATERCOURSE CULVERT ON LOCAL ROAD NEAR CROOKED CREE	PEACE REGION GRANDE PRAIRIE MD GREENVIEW	M.D. OF GREENVIEW NO. 16 UNDEFINED CMA CENTRAL PEACE-NOTLEY	SP LOCAL ROAD TRIBUTARY TO CORNWALL CREEK	BRIDGE CULV	RV 1996	1 3670.0	8.0 -20.0			77.8 79.1 29-06-2023		4.5		
76013 -1	NW SEC 9 TWP 78 RGE 2 W6M BELLOY WATERCOURSE CULVERT ON LOCAL ROAD NEAR BELLOY	PEACE REGION GRANDE PRAIRIE CT BIRCH HILLS	BIRCH HILLS COUNTY UNDEFINED CMA CENTRAL PEACE-NOTLEY	MP;FP LOCAL ROAD TRIBUTARY TO VIXEN CK (WATERCRS-ST)	BRIDGE CULV	RV 1964	2 1570.0	8.0 15.0			66.7 61.9 13-06-2024		2.1		
76014 -2	SE SEC 3 TWP 81 RGE 11 W6M SPIRIT RIVER WATERCOURSE CULVERT ON LOCAL ROAD, 79 KM NW OF SPIRIT RIVER	PEACE REGION GRANDE PRAIRIE CT SADDLE HILLS	SADDLE HILLS COUNTY UNDEFINED CMA CENTRAL PEACE-NOTLEY	MP LOCAL ROAD 2ND ORDER TRIBUTARY TO POUCE COUPE	BRIDGE CULV	RV 2020	1 2200.0	7.5 30.0			100.0 98.6 26-08-2020				
76015 -2	NW SEC 32 TWP 80 RGE 11 W6M BONANZA WATERCOURSE CULVERT ON PROVINCIAL HIGHWAY 681 NEAR BONANZA	PEACE REGION GRANDE PRAIRIE CT SADDLE HILLS	Alberta Transportation (AIT) CMA05 CENTRAL PEACE-NOTLEY	SSP;SSP 681:02 C1 10.734 2ND ORDER TRIBUTARY TO POUCE COUPE	BRIDGE CULV	RV 2018	2 1829.0	9.0 -31.0			55.6 70.3 18-11-2021				
76016 -1	NW SEC 16 TWP 81 RGE 8 W6M MOONSHINE L WATERCOURSE CULVERT ON PROVINCIAL HIGHWAY 725 NEAR MOONSHINE L	PEACE REGION GRANDE PRAIRIE CT SADDLE HILLS	Alberta Transportation (AIT) CMA05 CENTRAL PEACE-NOTLEY	SP 725:02 C1 21.104 TRIBUTARY TO JOSEPHINE CREEK	BRIDGE CULV	RV 1964	1 2590.0	9.2 30.0			55.6 60.9 18-11-2021		6.5		
76017 -1	SE SEC 15 TWP 81 RGE 11 W6M WATERCOURSE CULVERT ON PROVINCIAL HIGHWAY 681 NEAR BONANZA	PEACE REGION GRANDE PRAIRIE CT SADDLE HILLS	Alberta Transportation (AIT) CMA05 CENTRAL PEACE-NOTLEY	MP 681:02 C1 18.874 2ND ORDER TRIBUTARY TO SNEDDON	BRIDGE CULV	RV 1988	1 1000.0	9.5			55.6 67.1 06-03-2012				
76018 -1	NW SEC 12 TWP 78 RGE 3 W6M WANHAM WATERCOURSE CULVERT ON LOCAL ROAD NEAR WANHAM	PEACE REGION GRANDE PRAIRIE CT BIRCH HILLS	BIRCH HILLS COUNTY UNDEFINED CMA CENTRAL PEACE-NOTLEY	MP;MP LOCAL ROAD TRIBUTARY TO SADDLE BURNT RIVER	BRIDGE CULV	RV 1985	2 1600.0	7.0			66.7 64.1 17-05-2023		2.1		
76019 -1	SW SEC 20 TWP 76 RGE 13 W6M GUNDY WATERCOURSE CULVERT ON LOCAL ROAD NEAR GUNDY	PEACE REGION GRANDE PRAIRIE CT SADDLE HILLS	SADDLE HILLS COUNTY UNDEFINED CMA CENTRAL PEACE-NOTLEY	MPE;MP LOCAL ROAD TRIBUTARY TO HENDERSON CREEK	BRIDGE CULV	RV 1964	2 1474.0	5.6 0.0			22.2 35.9 11-10-2023		1.8		
76020 -1	NW SEC 34 TWP 67 RGE 15 W4M PLAMONDON WATERCOURSE CULVERT ON LOCAL ROAD NEAR PLAMONDON	NORTH CENTRAL REGION ATHABASCA CT LAC LA BICHE	LAC LA BICHE COUNTY UNDEFINED CMA FORT MCMURRAY-LAC LA	SP LOCAL ROAD TRIBUTARY TO LAC LA BICHE (WATERCRS-	BRIDGE CULV	RV 1964	1 2120.0	5.9 10.0			44.4 45.2 01-11-2023		7.9		
76021 -1	SW SEC 6 TWP 57 RGE 6 W4M ELK POINT DRAINAGE DIT BRIDGE ON PROVINCIAL HIGHWAY 41 NEAR ELK POINT	NORTH CENTRAL REGION ATHABASCA ELK POINT	Alberta Transportation (AIT) CMA08 BONNYVILLE-COLD LAKE-ST.	SM 41:22 C1 26.883 TRIBUTARY TO ATIMOSWE CREEK	STANDARD BRIDGE	RV 1987 1987	1 6.0	14.9 6.0 0.0	28.0 49.0 62.0	38.9 48.4 16-06-2024			1.5		
76022 -1	NE SEC 11 TWP 52 RGE 8 W5M EVANSBURG WATERCOURSE CULVERT ON LOCAL ROAD NEAR EVANSBURG	NORTH CENTRAL REGION EDSON CT YELLOWHEAD	YELLOWHEAD COUNTY UNDEFINED CMA WEST YELLOWHEAD	SPE LOCAL ROAD TRIBUTARY TO PEMBINA RIVER (WATERCRS-	BRIDGE CULV	RV 1965	1 2744.0	4.8			77.8 71.1 24-01-2022		7.0		

BF	Legal Land Location Structure Name Location Description	Region District Municipality	Managed By CMA Constituency	Span Types Located On Located Over	Structure Type	Usage Yr Built Yr Supstr	No. Spans Pipes Max Span Length Max Pipe Dia	Clear Rdwy Nom Length Skew	Single (t) Semi (t) Train (t)	Stru Suff Insp	Rat. % Rat. % Date	Theor VCL On Meas VCL On	Deck Height Theor VCL Over Meas VCL Over
76024 -2	SE SEC 9 TWP 69 RGE 16 W4M PLAMONDON LA BICHE RIVER BRIDGE ON LOCAL ROAD, 13 KM N OF PLAMONDON	NORTH CENTRAL REGION ATHABASCA CT LAC LA BICHE	LAC LA BICHE COUNTY UNDEFINED CMA FORT MCMURRAY-LAC LA	SL LOCAL ROAD LA BICHE RIVER (WATERCRS-ST)	STANDARD BRIDGE	RV 2009 2009	5 12.8	8.9 64.0			50.0 41.8 01-11-2023		
76025 -1	NW SEC 25 TWP 13 RGE 4 W4M MEDICINE HAT CATTLEPASS CULVERT ON PROVINCIAL HIGHWAY 41 NEAR MEDICINE HAT	SOUTHERN REGION LETHBRIDGE CT CYPRESS	Alberta Transportation (AIT) CMA23 BROOKS-MEDICINE HAT	MPE 41:06 C1 18.668 TRAIL-ANIMAL OVER SP	BRIDGE CULV	SP 1964	1 1830.0	11.4			33.3 58.6 31-01-2024		2.4
76026 -2	NW SEC 1 TWP 88 RGE 21 W5M PEACE RIVER WHITEMUD RIVER BRIDGE ON HIGHWAY 743, 27 KM SE OF DEADWOOD	PEACE REGION PEACE RIVER CT NORTHERN LIGHTS	Alberta Transportation (AIT) CMA04 PEACE RIVER	WG 743:02 C1 44.086 WHITEMUD RIVER (WATERCRS-ST)	MAJOR BRIDGE	RV 2011 2011	3 25.0	9.0 61.0 0.0	28.0 49.0 62.0		88.9 74.5 04-12-2022		
76028 -1	SW SEC 27 TWP 68 RGE 9 W5M SWAN HILLS WATERCOURSE CULVERT ON HWY 33, 27 KM SE OF SWAN HILLS	PEACE REGION PEACE RIVER CT BIG LAKES	Alberta Transportation (AIT) CMA06 LESSER SLAVE LAKE	SPE 33:12 C1 26.645 TRIBUTARY TO SWAN RIVER (WATERCRS-ST)	BRIDGE CULV	RV 1964	1 3675.0	11.4 12.0			55.6 51.0 12-10-2023		17.1
76029 -2	NW SEC 4 TWP 56 RGE 6 W4M ELK POINT WATERCOURSE CULVERT ON LOCAL ROAD, 12 KM SE OF ELK POINT	NORTH CENTRAL REGION ATHABASCA CT ST PAUL	COUNTY OF ST. PAUL NO. 19 UNDEFINED CMA BONNYVILLE-COLD LAKE-ST.	MP LOCAL ROAD TRIBUTARY TO NORTH SASKATCHEWAN	BRIDGE CULV	RV 2011	1 2200.0	6.5			77.8 70.6 01-10-2020		
76030 -2	NW SEC 23 TWP 70 RGE 26 W5M CROOKED CREE TRIBUTARY TO CORNWALL CREEK CULVERT ON LOCAL ROAD, 37 KM W OF VALLYVIEW	PEACE REGION GRANDE PRAIRIE MD GREENVIEW	M.D. OF GREENVIEW NO. 16 UNDEFINED CMA CENTRAL PEACE-NOTLEY	SP LOCAL ROAD TRIBUTARY TO CORNWALL CREEK	BRIDGE CULV	RV 2001	1 3990.0	8.6 30.0			55.6 67.8 08-10-2021		8.2
76031 -1	SW SEC 27 TWP 62 RGE 3 W4M ARDMORE WATERCOURSE BRIDGE ON LOCAL ROAD NEAR ARDMORE	NORTH CENTRAL REGION ATHABASCA MD BONNYVILLE	M.D. OF BONNYVILLE NO. 87 UNDEFINED CMA BONNYVILLE-COLD LAKE-ST.	HC LOCAL ROAD TRIBUTARY TO BEAVER RIVER (WATERCRS-	STANDARD BRIDGE	RV 1964 1964	1 8.5	6.4 8.5	30.1 52.8 75.4		50.0 66.7 21-10-2021		2.1
76032 -1	SW SEC 5 TWP 48 RGE 16 W4M HOLDEN DRAINAGE DIT BRIDGE ON LOCAL ROAD NEAR HOLDEN	CENTRAL REGION VERMILION CT BEAVER	BEAVER COUNTY UNDEFINED CMA CAMROSE	HC LOCAL ROAD 2ND ORDER TRIBUTARY TO VERMILION	STANDARD BRIDGE	RV 1964 1964	2 6.1	7.6 12.2 30.0	28.0 49.0 65.5		44.4 59.5 21-10-2021		4.3
76033 S-1	NW SEC 12 TWP 78 RGE 15 W4M WANDERING RI TRIBUTARY TO HOUSE RIVER CULVERT ON HIGHWAY 63, 70 KM N OF WANDERING RIVER	NORTH CENTRAL REGION FORT MCMURRAY CT LAC LA BICHE	Alberta Transportation (AIT) CMA07 FORT MCMURRAY-LAC LA	RPA 63:06 L1 11.621 TRIBUTARY TO HOUSE RIVER (WATERCRS-	BRIDGE CULV	RV 1987	1 4743.0	13.4			66.7 61.8 29-01-2024		3.8
76033 N-2	NW SEC 12 TWP 78 RGE 15 W4M CROW CREEK CROW CREEK BRIDGE ON HWY 63, 70 KM N OF WANDERING RIVER	NORTH CENTRAL REGION FORT MCMURRAY CT LAC LA BICHE	Alberta Transportation (AIT) CMA07 FORT MCMURRAY-LAC LA	SLC 63:06 R1 11.575 TRIBUTARY TO HOUSE RIVER (WATERCRS-	MAJOR BRIDGE	RV 2015 2015	1 17.7	13.6 18.0 0.0			83.3 67.2 11-03-2024		
76034 -1	SW SEC 21 TWP 70 RGE 1 W5M HONDO ATHABASCA RIVER BRIDGE ON HIGHWAY 2, 3 KM W OF HONDO	NORTH CENTRAL REGION ATHABASCA MD LESSER SLAVE RVR	Alberta Transportation (AIT) CMA10 LESSER SLAVE LAKE	DT, RB 2:46 C1 6.352 ATHABASCA RIVER (WATERCRS-ST)	MAJOR BRIDGE	RV 1966 1964	7 61.0	8.5 338.6	31.4 52.8 69.0		27.8 35.6 14-07-2023		21.9
76035 -1	NW SEC 11 TWP 7 RGE 25 W4M FORT MACLEOD WATERCOURSE BRIDGE ON LOCAL ROAD NEAR FORT MACLEOD	SOUTHERN REGION LETHBRIDGE MD WILLOW CREEK	M.D. OF WILLOW CREEK NO. UNDEFINED CMA LIVINGSTONE-MACLEOD	TT LOCAL ROAD TRIBUTARY TO BELLY RIVER (WATERCRS-ST)	STANDARD BRIDGE	RV 1965 1965	1 8.5	6.1 8.5	32.1 56.2 80.3		50.0 68.1 22-04-2020		3.0
76036 -1	SW SEC 35 TWP 9 RGE 29 W4M FORT MACLEOD FIVE MILE CREEK BRIDGE ON LOCAL ROAD NEAR FORT MACLEOD	SOUTHERN REGION LETHBRIDGE MD WILLOW CREEK	M.D. OF WILLOW CREEK NO. UNDEFINED CMA LIVINGSTONE-MACLEOD	TT LOCAL ROAD FIVE MILE CREEK (WATERCRS-ST)	STANDARD BRIDGE	RV 1965 1965	1 6.1	6.1	28.0 37.9 54.1		50.0 59.3 01-10-2019		2.4
76037 -1	NE SEC 27 TWP 9 RGE 29 W4M FORT MACLEOD WATERCOURSE CULVERT ON LOCAL ROAD NEAR FORT MACLEOD	SOUTHERN REGION LETHBRIDGE MD WILLOW CREEK	M.D. OF WILLOW CREEK NO. UNDEFINED CMA LIVINGSTONE-MACLEOD	MP LOCAL ROAD TRIBUTARY TO FIVE MILE CK (WATERCRS-ST)	BRIDGE CULV	RV 1966	1 1830.0	7.3			44.4 51.9 08-07-2021		3.4
76038 -1	SE SEC 3 TWP 39 RGE 18 W4M BOTH A WATERCOURSE CULVERT ON LOCAL ROAD NEAR BOTH A	CENTRAL REGION HANNA CT STETTTLER	COUNTY OF STETTTLER NO. 6 UNDEFINED CMA DRUMHELLER-STETTTLER	RPP LOCAL ROAD TRIBUTARY TO REDWILLOW CREEK	BRIDGE CULV	RV 1964	1 1842.0	9.0			55.6 61.8 17-10-2024		2.1
76039 -2	NW SEC 3 TWP 57 RGE 23 W4M GIBBONS WATERCOURSE CULVERT ON LOCAL ROAD, 12 KM N OF GIBBONS	NORTH CENTRAL REGION STONY PLAIN CT STURGEON	STURGEON COUNTY UNDEFINED CMA MORINVILLE-ST. ALBERT	MP;MP LOCAL ROAD TRIBUTARY TO STURGEON RIVER	BRIDGE CULV	RV 2017	2 1200.0	9.8			88.9 84.7 16-06-2024		
76040 -1	SW SEC 18 TWP 51 RGE 7 W4M MANNVILLE WATERCOURSE CULVERT ON LOCAL ROAD NEAR MANNVILLE	CENTRAL REGION VERMILION CT VERMILION RIVER	COUNTY OF VERMILION UNDEFINED CMA VERMILION-LLOYDMINSTER-	SP LOCAL ROAD TRIBUTARY TO VERMILION RIVER	BRIDGE CULV	RV 1965	1 1813.0	7.3			66.7 65.8 03-11-2021		5.8
76041 -2	NW SEC 11 TWP 69 RGE 9 W5M KINUSO CHALMERS CREEK BRIDGE ON HIGHWAY 33, 30 KM N OF SWAN HILLS	PEACE REGION PEACE RIVER CT BIG LAKES	Alberta Transportation (AIT) CMA06 LESSER SLAVE LAKE	SLC 33:14 C1 2.458 CHALMERS CK (WATERCRS-ST)	MAJOR BRIDGE	RV 2016 2016	3 20.0	11.2 58.0 0.0	28.0 49.0 62.0		88.9 78.9 12-10-2023		
76042 -1	SW SEC 14 TWP 69 RGE 9 W5M SWAN HILLS WATERCOURSE CULVERT ON HWY 33, 33 KM NE OF SWAN HILLS	PEACE REGION PEACE RIVER CT BIG LAKES	Alberta Transportation (AIT) CMA06 LESSER SLAVE LAKE	SP 33:14 C1 3.519 TRIBUTARY TO CHALMERS CK (WATERCRS-	BRIDGE CULV	RV 1965	1 3050.0	10.7			66.7 58.4 12-10-2023		12.8
76043 -1	NW SEC 14 TWP 69 RGE 9 W5M KINUSO TRIBUTARY TO CHAMBERS CREEK CULVERT ON HIGHWAY 33, 34 KM N OF SWAN HILLS	PEACE REGION PEACE RIVER CT BIG LAKES	Alberta Transportation (AIT) CMA06 LESSER SLAVE LAKE	MP 33:14 C1 4.315 TRIBUTARY TO CHALMERS CK (WATERCRS-	BRIDGE CULV	RV 1998	1 3000.0	10.7			77.8 78.0 17-10-2024		3.0
76044 -1	SW SEC 25 TWP 51 RGE 25 W5M HINTON ATHABASCA RIVER BRIDGE ON LOCAL ROAD NEAR HINTON	NORTH CENTRAL REGION EDSON HINTON	Unknown Private Organization or UNDEFINED CMA WEST YELLOWHEAD	FC LOCAL ROAD ATHABASCA RIVER (WATERCRS-ST)	MAJOR BRIDGE	RV 1970 1970	7 27.4	4.9 191.8			44.0 45.7 21-04-2000		5.8


		Transportation Infrastructure Management System Bridge Structures Report All 'IN SERVICE' Structures - Sorted By: File Number										2025/03/06	
												Page 428 of 772	
BF	Legal Land Location Structure Name Location Description	Region District Municipality	Managed By CMA Constituency	Span Types Located On Located Over	Structure Type	Usage Yr Built Yr Supstr	No. Spans Pipes Max Span Length Max Pipe Dia	Clear Rdwy Nom Length Skew	Single (t) Semi (t) Train (t)	Stru Suff Insp	Rat. % Rat. % Date	Theor VCL On Meas VCL On	Deck Height Theor VCL Over Meas VCL Over
76045 -1	NW SEC 23 TWP 65 RGE 11 W4M RICH LAKE WATERCOURSE BRIDGE ON LOCAL ROAD NEAR RICH LAKE	NORTH CENTRAL REGION ATHABASCA CT LAC LA BICHE	LAC LA BICHE COUNTY UNDEFINED CMA FORT MCMURRAY-LAC LA	HC LOCAL ROAD TRIBUTARY TO BEAVER RIVER (WATERCRS-	STANDARD BRIDGE	RV 1964 1964	1 6.1	7.3 6.1 0.0	28.0 49.0 65.5	55.6 61.8 07-04-2020			3.4
76046 -1	NW SEC 1 TWP 29 RGE 20 W4M DRUMHELLER WATERCOURSE CULVERT ON LOCAL ROAD, 8 KM NW OF DRUMHELLER	CENTRAL REGION HANNA DRUMHELLER	DRUMHELLER UNDEFINED CMA DRUMHELLER-STETTTLER	SP-MP LOCAL ROAD WATERCOURSE (WATERCRS-NI)	BRIDGE CULV	RV 1964	1 1800.0	24.0		33.3 48.7 05-09-2024			5.5
76047 -2	NW SEC 4 TWP 48 RGE 6 W5M BUCK CREEK WATERCOURSE CULVERT ON LOCAL ROAD, 6 KM NE OF BUCK CREEK	NORTH CENTRAL REGION STONY PLAIN CT BRAZEAU	BRAZEAU COUNTY UNDEFINED CMA DRAYTON VALLEY-DEVON	MP LOCAL ROAD TRIBUTARY TO BUCKLAKE CREEK	BRIDGE CULV	RV 2017	1 2700.0	8.0 -30.0		100.0 88.8 12-08-2022			
76049 -2	SW SEC 13 TWP 30 RGE 4 W5M CREMONA WATERCOURSE CULVERT ON LOCAL ROAD NEAR CREMONA	CENTRAL REGION RED DEER CT MOUNTAIN VIEW	MOUNTAIN VIEW COUNTY UNDEFINED CMA OLDS-DIDSBURY-THREE	MP LOCAL ROAD 2ND ORDER TRIBUTARY TO DOGPOUND	BRIDGE CULV	RV 2006	1 1800.0	7.0		33.3 59.4 08-05-2024			4.5
76050 -1	SW SEC 13 TWP 30 RGE 4 W5M CREMONA WATERCOURSE CULVERT ON LOCAL ROAD NEAR CREMONA	CENTRAL REGION RED DEER CT MOUNTAIN VIEW	MOUNTAIN VIEW COUNTY UNDEFINED CMA OLDS-DIDSBURY-THREE	MP LOCAL ROAD 2ND ORDER TRIBUTARY TO DOGPOUND	BRIDGE CULV	RV 1992	1 2200.0	8.6 23.0		33.3 54.0 05-06-2023			5.1
76051 -1	NW SEC 20 TWP 31 RGE 4 W5M ELKTON WATERCOURSE CULVERT ON LOCAL ROAD NEAR ELKTON	CENTRAL REGION RED DEER CT MOUNTAIN VIEW	MOUNTAIN VIEW COUNTY UNDEFINED CMA RIMBEY-ROCKY MOUNTAIN	MP LOCAL ROAD 2ND ORDER TRIBUTARY TO LITTLE RED	BRIDGE CULV	RV 1979	1 1800.0	9.3 30.0		33.3 50.4 17-05-2022			4.1
76052 -1	SW SEC 28 TWP 30 RGE 4 W5M CREMONA WATERCOURSE CULVERT ON LOCAL ROAD NEAR CREMONA	CENTRAL REGION RED DEER CT MOUNTAIN VIEW	MOUNTAIN VIEW COUNTY UNDEFINED CMA RIMBEY-ROCKY MOUNTAIN	MPE LOCAL ROAD TRIBUTARY TO LITTLE RED DEER RIVER	BRIDGE CULV	RV 1964	1 1524.0	6.0		55.6 58.6 08-05-2024			5.2
76053 -2	NW SEC 2 TWP 54 RGE 26 W4M VILLENEUVE WATERCOURSE CULVERT ON LOCAL ROAD, 8 KM SE OF VILLENEUVE	NORTH CENTRAL REGION STONY PLAIN CT STURGEON	STURGEON COUNTY UNDEFINED CMA LAC STE. ANNE-PARKLAND	MP LOCAL ROAD TRIBUTARY TO STURGEON RIVER	BRIDGE CULV	RV 2022	1 2700.0	9.5		100.0 91.7 14-11-2022			
76054 S-2	NW SEC 33 TWP 55 RGE 25 W4M MORINVILLE CNR BRIDGE ON HWY 2, IN MORRINVILLE	NORTH CENTRAL REGION STONY PLAIN CT STURGEON	Alberta Transportation (AIT) CMA09 LAC STE. ANNE-PARKLAND	DBT 2:36 L1 9.369 RAILWAY CNR	MAJOR BRIDGE	RO 1985 1985	3 13.0	16.2 35.2 -10.0	28.0 49.0 62.0	44.4 43.5 26-05-2023			8.0 6.8
76054 N-3	NW SEC 33 TWP 55 RGE 25 W4M MORINVILLE CNR BRIDGE ON HWY 2, IN MORRINVILLE	NORTH CENTRAL REGION STONY PLAIN CT STURGEON	Alberta Transportation (AIT) CMA09 MORINVILLE-ST. ALBERT	SLC 2:36 R1 9.366 RAILWAY CNR	MAJOR BRIDGE	RO 2024 2024	3 16.3	13.6 38.3 -10.0		94.4 69.7 30-10-2024			
76055 -2	SW SEC 24 TWP 85 RGE 24 W5M DIXONVILLE WATERCOURSE CULVERT ON HWY 35, 14 KM S OF CHINOOK VALLEY	PEACE REGION PEACE RIVER CT NORTHERN LIGHTS	Alberta Transportation (AIT) CMA04 PEACE RIVER	SP 35:04 C1 17.726 TRIBUTARY TO CARDINAL CREEK	BRIDGE CULV	RV 2014	1 2740.0	10.4 -10.0		77.8 76.0 15-02-2024			
76056 -1	NW SEC 29 TWP 83 RGE 21 W5M PEACE RIVER HIGHWAY 2 OVER GROUARD TRAIL FLYOVER, AT PEACE RIVER	PEACE REGION PEACE RIVER PEACE RIVER	Alberta Transportation (AIT) CMA04 PEACE RIVER	PM 2:60 C1 37.143 MUNICIPAL	MAJOR BRIDGE	GF 1968 1968	3 16.8	15.5 50.4 -30.0		38.9 36.3 03-01-2024			7.9 6.7 5.2
76057 -1	SW SEC 32 TWP 83 RGE 21 W5M PEACE RIVER HIGHWAY 2 OVER 100 STREET INTERCHANGE, AT PEACE RIVER	PEACE REGION PEACE RIVER PEACE RIVER	Alberta Transportation (AIT) CMA04 PEACE RIVER	RB 2:60 L1 37.883, 2:60 R1 37.884 744:04 C1 61.425	MAJOR BRIDGE	GS 1968 1968	3 24.4	20.7 48.8	28.0 49.0 62.0	38.9 43.1 19-09-2022			7.3 5.4
76057 ZW1-2	SW SEC 32 TWP 83 RGE 21 W5M PEACE RIVER HIGHWAY 2 OVER 100 STREET INTERCHANGE, AT PEACE RIVER	PEACE REGION PEACE RIVER PEACE RIVER	Alberta Transportation (AIT) CMA04 PEACE RIVER		TRUSS STRUCTURE (DOUBLE CANTIL EVER)	2021				100.0 13-06-2024			
76058 -1	SW SEC 32 TWP 83 RGE 21 W5M PEACE RIVER PATS CREEK CULVERT ON HIGHWAY 2, AT PEACE RIVER	PEACE REGION PEACE RIVER PEACE RIVER	Alberta Transportation (AIT) CMA04 PEACE RIVER	RPP 2:60 R1 37.872, 2:60 L1 37.871 PATS CREEK (WATERCRS-ST)	BRIDGE CULV	RV 1966	1 5100.0	19.5		44.4 50.9 12-04-2023			12.2
76059 W-2	NW SEC 32 TWP 83 RGE 21 W5M PEACE RIVER HIGHWAY 2 OVER 98 STREET INTERCHANGE, AT PEACE RIVER	PEACE REGION PEACE RIVER PEACE RIVER	Alberta Transportation (AIT) CMA04 PEACE RIVER	PB 2:60 R1 38.317, 2:60 L1 38.312 25140:02 C1 0.193	MAJOR BRIDGE	GS 2021 2021	3 125.0	40.8 318.0 7.0		100.0 71.8 07-12-2021			
76060 E-1	SW SEC 31 TWP 83 RGE 21 W5M PEACE RIVER CNR OVERPASS ON HWY 2, 6 KM NE OF PEACE RIVER	PEACE REGION PEACE RIVER PEACE RIVER	Alberta Transportation (AIT) CMA04 PEACE RIVER	FM 2:62 L1 0.761 RAILWAY CNR	MAJOR BRIDGE	RO 1981 1981	1 38.0	19.0 38.0	28.0 49.0 62.0	44.4 46.0 18-09-2020			9.6 6.9
76060 W-2	SW SEC 31 TWP 83 RGE 21 W5M PEACE RIVER CNR OVERPASS ON HWY 2, 6 KM NE OF PEACE RIVER	PEACE REGION PEACE RIVER PEACE RIVER	Alberta Transportation (AIT) CMA04 PEACE RIVER	AP PROPOSED HIGHWAY 2 RAILWAY CNR	BRIDGE CULV	RO 2021	1 18000.0	22.2 5.0		77.8 87.3 03-10-2023			
76061 -2	SW SEC 31 TWP 83 RGE 21 W5M PEACE RIVER CNR OVERPASS ON HWY 2, 4 KM NW OF PEACE RIVER	PEACE REGION PEACE RIVER PEACE RIVER	Alberta Transportation (AIT) CMA04 PEACE RIVER	RB 2:62 R1 1.281, 2:62 L1 1.282 684:02 C1 31.271,RAILWAY CNR	MAJOR BRIDGE	RO 2021 2021	3 32.0	31.2 96.0 11.0		100.0 75.1 03-10-2023			
76062 -1	SW SEC 32 TWP 109 RGE 15 W5M ROCKY LANE WATERCOURSE BRIDGE ON LOCAL ROAD NEAR ROCKY LANE	PEACE REGION PEACE RIVER CT MACKENZIE	MACKENZIE COUNTY UNDEFINED CMA PEACE RIVER	PG LOCAL ROAD 2ND ORDER TRIBUTARY TO BOYER RIVER	STANDARD BRIDGE	RV 1956 1956	1 6.1	7.3 6.1	28.0 49.0 62.0	50.0 63.3 15-07-2022			1.8
76063 -1	SE SEC 3 TWP 11 RGE 23 W4M NOBLEFORD CPR OVERPASS ON HIGHWAY 519 AT NOBLEFORD	SOUTHERN REGION LETHBRIDGE CT LETHBRIDGE	Alberta Transportation (AIT) CMA25 CARDSTON-SIKSIKA	PM 519:04 C1 2.220 RAILWAY CPR	MAJOR BRIDGE	RO 1969 1969	5 15.2	9.3 65.5 49.0		44.4 54.3 12-01-2023			8.5 7.2


		<div>Transportation Infrastructure Management System</div> <div>Bridge Structures Report</div> <div>All 'IN SERVICE' Structures - Sorted By: File Number</div>										2025/03/06			
														Page 429 of 772	
BF	Legal Land Location Structure Name Location Description	Region District Municipality	Managed By CMA Constituency	Span Types Located On Located Over	Structure Type	Usage Yr Built Yr Supstr	No. Spans Pipes Max Span Length Max Pipe Dia	Clear Rdwy Nom Length Skew	Single (t) Semi (t) Train (t)	Stru Suff Insp	Rat. % Rat. % Date	Theor VCL On Meas VCL On	Deck Height Theor VCL Over Meas VCL Over		
76067 -1	SE SEC 22 TWP 68 RGE 22 W5M VALLEYVIEW ASPLUND CREEK BRIDGE ON LOCAL ROAD NEAR VALLEYVIEW	PEACE REGION GRANDE PRAIRIE MD GREENVIEW	M.D. OF GREENVIEW NO. 16 UNDEFINED CMA CENTRAL PEACE-NOTLEY	HC LOCAL ROAD ASPLUND CREEK (WATERCRS-ST)	STANDARD BRIDGE	RV 1964 1964	3 8.5	6.4 25.5 0.0	30.1 52.8 75.4	61.1 63.3 19-11-2024			5.5		
76068 -1	SE SEC 20 TWP 25 RGE 1 W5M BALZAC CATTLEPASS CULVERT ON LOCAL ROAD NEAR BALZAC	SOUTHERN REGION CALGARY CALGARY	CALGARY UNDEFINED CMA CALGARY-BEDDINGTON	MP LOCAL ROAD TRAIL-ANIMAL OVER SP	BRIDGE CULV	SP 1954	1 1800.0	9.1					3.7		
76069 -1	SE SEC 1 TWP 26 RGE 2 W5M BALZAC CATTLEPASS CULVERT ON LOCAL ROAD NEAR BALZAC	SOUTHERN REGION CALGARY CALGARY	CALGARY UNDEFINED CMA CALGARY-FOOTHILLS	MP LOCAL ROAD TRAIL-ANIMAL OVER SP	BRIDGE CULV	SP 1964	1 1800.0	7.8		77.8 74.4 26-07-2012			2.7		
76070 -2	NW SEC 5 TWP 71 RGE 10 W6M BEAVERLODGE WATERCOURSE CULVERT ON LOCAL ROAD, 10 KM SW OF BEAVERLODGE	PEACE REGION GRANDE PRAIRIE CT GRANDE PRAIRIE	COUNTY OF GRANDE PRAIRIE UNDEFINED CMA GRANDE PRAIRIE-WAPITI	MP;MP LOCAL ROAD TRIBUTARY TO REDWILLOW RIVER	BRIDGE CULV	RV 2017	2 2200.0	8.0 20.0		100.0 92.8 13-01-2023					
76071 -1	SW SEC 4 TWP 81 RGE 11 W6M BONANZA WATERCOURSE CULVERT ON LOCAL ROAD NEAR BONANZA	PEACE REGION GRANDE PRAIRIE CT SADDLE HILLS	SADDLE HILLS COUNTY UNDEFINED CMA CENTRAL PEACE-NOTLEY	FP LOCAL ROAD 2ND ORDER TRIBUTARY TO POUCE COUPE	BRIDGE CULV	RV 1965	1 1474.0	8.5		66.7 67.0 03-06-2020			1.5		
76072 -1	SE SEC 3 TWP 79 RGE 5 W6M RYCROFT WATERCOURSE CULVERT ON LOCAL ROAD NEAR RYCROFT	PEACE REGION GRANDE PRAIRIE MD SPIRIT RIVER	M.D. SPIRIT RIVER NO. 133 UNDEFINED CMA CENTRAL PEACE-NOTLEY	SPE LOCAL ROAD TRIBUTARY TO SPIRIT RIVER (WATERCRS-ST)	BRIDGE CULV	RV 1965	1 1502.0	6.2 -20.0		22.2 35.9 15-10-2024			3.7		
76073 -1	SE SEC 1 TWP 20 RGE 28 W4M MAZEPPA WATERCOURSE CULVERT ON LOCAL ROAD NEAR MAZEPPA	SOUTHERN REGION CALGARY CT FOOTHILLS	FOOTHILLS COUNTY UNDEFINED CMA LIVINGSTONE-MACLEOD	MP;MP LOCAL ROAD 2ND ORDER TRIBUTARY TO FRANK LAKE	BRIDGE CULV	RV 1964	2 1829.0	7.3		22.2 45.9 14-09-2020			3.0		
76074 -1	NW SEC 30 TWP 103 RGE 19 W5M LA CRETE FERRY LA CRETE FERRY ON SR 697, NORTH EAST OF PADDLE PRAIRIE	PEACE REGION PEACE RIVER CT NORTHERN LIGHTS	Alberta Transportation (AIT) CMA01 PEACE RIVER	697:02 C1 17.636,PEACE RIVER (WATERCRS-	FERRY	1987									
76076 -1	NW SEC 29 TWP 48 RGE 8 W5M DRAYTON VALL WATERCOURSE CULVERT ON LOCAL ROAD NEAR DRAYTON VALL	NORTH CENTRAL REGION STONY PLAIN CT BRAZEAU	BRAZEAU COUNTY UNDEFINED CMA DRAYTON VALLEY-DEVON	MP LOCAL ROAD TRIBUTARY TO PEMBINA RIVER (WATERCRS-	BRIDGE CULV	RV 1998	1 2400.0	9.0 4.0		77.8 78.3 12-07-2021			6.0		
76077 -2	NW SEC 26 TWP 11 RGE 22 W4M PICTURE BUTTE LNI IRRIGATION CANAL BRIDGE ON LOCAL ROAD, 17 KM NW OF PICTURE BUTTE	SOUTHERN REGION LETHBRIDGE CT LETHBRIDGE	COUNTY OF LETHBRIDGE UNDEFINED CMA CARDSTON-SIKSIKA	SL LOCAL ROAD LNI - IRRIGATION C (WATERCRS-IC)	STANDARD BRIDGE	IC 2018 2018	3 12.0	10.1 32.0	28.0 49.0 62.0	88.9 79.5 20-11-2023					
76078 -1	SE SEC 2 TWP 22 RGE 18 W4M BASSANO EID CANAL BRIDGE SITE 6 ON LOCAL ROAD, 9 KM NE OF BASSANO	SOUTHERN REGION LETHBRIDGE CT NEWELL	COUNTY OF NEWELL UNDEFINED CMA BROOKS-MEDICINE HAT	SC LOCAL ROAD EID - IRRIGATION C (WATERCRS-IC)	STANDARD BRIDGE	IC 1992 1992	3 10.0	8.0 30.0	28.0 49.0 62.0	77.8 73.8 15-11-2020			5.2		
76080 -1	NW SEC 10 TWP 12 RGE 5 W4M MEDICINE HAT CPR OVER LOCAL ROAD NEAR MEDICINE HAT	SOUTHERN REGION LETHBRIDGE CT CYPRESS	Canadian Pacific Railways UNDEFINED CMA CYPRESS-MEDICINE HAT	RB RAILWAY CPR LOCAL ROAD	MAJOR BRIDGE	RU 1906 1906	3 26.2	59.2					7.3		
76082 -1	NE SEC 2 TWP 59 RGE 15 W4M BELLIS REDCLAY CREEK CULVERT ON PROVINCIAL HIGHWAY 857 NEAR BELLIS	NORTH CENTRAL REGION ATHABASCA CT SMOKY LAKE	Alberta Transportation (AIT) CMA07 ATHABASCA-BARRHEAD-	SP 857:06 C1 28.070 REDCLAY CREEK (WATERCRS-ST)	BRIDGE CULV	RV 1982	1 2314.0	9.0 -45.0		55.6 53.9 24-08-2022			8.5		
76083 -1	SW SEC 17 TWP 30 RGE 5 W5M CREMONA BIG PRAIRIE CULVERT ON LOCAL ROAD NEAR CREMONA	CENTRAL REGION RED DEER CT MOUNTAIN VIEW	MOUNTAIN VIEW COUNTY UNDEFINED CMA RIMBEY-ROCKY MOUNTAIN	MP LOCAL ROAD BIG PRAIRIE CREEK (WATERCRS-ST)	BRIDGE CULV	RV 1964	1 1524.0	6.7		44.4 50.4 04-06-2024			3.0		
76084 -1	SE SEC 1 TWP 25 RGE 28 W4M DALROY WID IRRIGATION CANAL BRIDGE ON PROVINCIAL HIGHWAY 791 NEAR DALROY	SOUTHERN REGION CALGARY CT ROCKY VIEW	Alberta Transportation (AIT) CMA30 CHESTERMERE-	HC 791:04 C1 6.785 WID - IRRIGATION C (WATERCRS-IC)	STANDARD BRIDGE	IC 1965 1965	2 6.1	8.2 12.2 15.0	28.0 49.0 65.5	38.9 49.1 28-04-2022			2.5		
76085 -1	SE SEC 15 TWP 35 RGE 18 W5M NORDEGG WILDHORSE CREEK CULVERT ON PROVINCIAL HIGHWAY 11 NEAR NORDEGG	CENTRAL REGION RED DEER CT CLEARWATER	Alberta Transportation (AIT) CMA18 RIMBEY-ROCKY MOUNTAIN	MPE;MP 11:02 C1 13.038 TRIBUTARY TO NORTH SASKATCHEWAN	BRIDGE CULV	RV 1965	2 1825.0	13.0		55.6 50.9 24-10-2024			4.0		
76086 -1	SW SEC 15 TWP 35 RGE 18 W5M NORDEGG WATERCOURSE CULVERT ON PROVINCIAL HIGHWAY 11 NEAR NORDEGG	CENTRAL REGION RED DEER CT CLEARWATER	Alberta Transportation (AIT) CMA18 RIMBEY-ROCKY MOUNTAIN	MP 11:02 C1 12.635 TRIBUTARY TO NORTH SASKATCHEWAN	BRIDGE CULV	RV 1965	1 1500.0	12.2		77.8 72.9 24-10-2024			4.3		
76087 -2	NE SEC 18 TWP 35 RGE 18 W5M NORDEGG WATERCOURSE CULVERT ON PROVINCIAL HIGHWAY 11 NEAR NORDEGG	CENTRAL REGION RED DEER CT CLEARWATER	Alberta Transportation (AIT) CMA18 RIMBEY-ROCKY MOUNTAIN	RPB 11:02 C1 8.322 TRIBUTARY TO NORTH SASKATCHEWAN	BRIDGE CULV	RV 2005	1 3935.0	12.2 0.0		88.9 82.8 24-10-2024					
76088 -2	NW SEC 13 TWP 35 RGE 19 W5M NORDEGG TIMBER CREEK CULVERT ON PROVINCIAL HIGHWAY 11 NEAR NORDEGG	CENTRAL REGION RED DEER CT CLEARWATER	Alberta Transportation (AIT) CMA18 RIMBEY-ROCKY MOUNTAIN	RPB 11:02 C1 6.209 TRIBUTARY TO NORTH SASKATCHEWAN	BRIDGE CULV	RV 2005	1 3935.0	12.2 0.0		88.9 80.5 24-10-2024					
76089 -2	NE SEC 15 TWP 35 RGE 19 W5M NORDEGG WATERCOURSE BRIDGE ON HWY 11, 82 KM SW OF NORDEGG	CENTRAL REGION RED DEER CT CLEARWATER	Alberta Transportation (AIT) CMA18 RIMBEY-ROCKY MOUNTAIN	SCC 11:02 C1 3.053 TRIBUTARY TO NORTH SASKATCHEWAN	MAJOR BRIDGE	RV 2005 2005	1 12.0	13.7 12.0	28.0 49.0 62.0	50.0 56.3 17-07-2024			2.5		
76090 -2	NW SEC 32 TWP 79 RGE 6 W6M SPIRIT RIVER WATERCOURSE CULVERT ON LOCAL ROAD, 16 KM NW OF SPIRIT RIVER	PEACE REGION GRANDE PRAIRIE CT SADDLE HILLS	SADDLE HILLS COUNTY UNDEFINED CMA CENTRAL PEACE-NOTLEY	SP LOCAL ROAD 2ND ORDER TRIBUTARY TO KSITUAN RIVER	BRIDGE CULV	RV 2014	1 3670.0	8.0 10.0		100.0 73.3 02-06-2020					


BF	Legal Land Location Structure Name Location Description	Region District Municipality	Managed By CMA Constituency	Span Types Located On Located Over	Structure Type	Usage Yr Built Yr Supstr	No. Spans Pipes Max Span Length Max Pipe Dia	Clear Rdwy Nom Length Skew	Single (t) Semi (t) Train (t)	Stru Suff Insp	Rat. % Rat. % Date	Theor VCL On Meas VCL On	Deck Height Theor VCL Over Meas VCL Over
76091 -1	NE SEC 8 TWP 29 RGE 6 W5M WATER VALLEY GREASE CREEK BRIDGE ON HIGHWAY 579, 18 KM SW OF WATER VALLEY	SOUTHERN REGION CALGARY MD BIGHORN	Alberta Transportation (AIT) CMA28 BANFF-KANANASKIS	RM 579:02 C1 22.386 GREASE CREEK (WATERCRS-ST)	MAJOR BRIDGE	RV 1981 1981	3 16.0	8.6 46.0 -10.0	28.0 49.0 62.0		44.4 51.5 05-05-2022		7.2
76092 N-2	SW SEC 29 TWP 52 RGE 23 W4M EDMONTON 17 STREET (NBL) OVER SHERWOOD PARK FREEWAY (EBL & WBL) IN EDMONTON	NORTH CENTRAL REGION STONY PLAIN CT STRATHCONA	CCLG AHD NE SHERWOOD PARK	NU 17 STREET NORTHWEST:04 L1 0.500, 17 SHERWOOD PARK FREEWAY:02 L1 1.667,	MAJOR BRIDGE	GS 2016 2016	2 39.0	14.8 73.6 -15.0	28.0 49.0 62.0		66.7 64.8 28-11-2024		5.7
76092 -3	SW SEC 29 TWP 52 RGE 23 W4M EDMONTON GOLDBAR CREEK CULVERT S OF SHERWOOD PARK FREEWAY ON 17 STREET IN	NORTH CENTRAL REGION STONY PLAIN CT STRATHCONA	CCLG AHD NE SHERWOOD PARK	MP 17 STREET NORTHWEST:04 L1 0.362, 17 GOLD BAR CREEK (WATERCRS-ST)	BRIDGE CULV	RV 2016	1 2700.0	23.4			77.8 78.3 21-11-2024		
76092 S-4	SW SEC 29 TWP 52 RGE 23 W4M EDMONTON 17 STREET (SBL) OVER SHERWOOD PARK FREEWAY (EBL & WBL) IN EDMONTON	NORTH CENTRAL REGION STONY PLAIN CT STRATHCONA	CCLG AHD NE SHERWOOD PARK	NU 17 STREET NORTHWEST:04 L1 0.503, 17 SHERWOOD PARK FREEWAY:02 R1 1.645,	MAJOR BRIDGE	GS 2016 2016	2 39.0	14.8 73.6 -15.0	28.0 49.0 62.0		72.2 50.2 28-11-2024		6.0
76092 ZN1-5	SW SEC 29 TWP 52 RGE 23 W4M EDMONTON SIGN STRUCTURE ZN1 (STR 5) 17 STREET OVER SHERWOOD PARK FWY GRADE	NORTH CENTRAL REGION STONY PLAIN EDMONTON	CCLG UNDEFINED CMA EDMONTON-GOLD BAR	17 STREET NORTHWEST:04 R1 0.293 17 STREET NORTHWEST:04 R1 0.293	TUBE STRUCTURE	2016					77.8 06-01-2025		6.0
76092 ZS1-6	NW SEC 29 TWP 52 RGE 23 W4M EDMONTON SIGN STRUCTURE ZS1 (STR 6) 17 STREET OVER SHERWOOD PARK FWY GRADE	NORTH CENTRAL REGION STONY PLAIN CT STRATHCONA	CCLG UNDEFINED CMA SHERWOOD PARK	17 STREET NORTHWEST:04 L1 0.800 17 STREET NORTHWEST:04 L1 0.800	TUBE (CANTILEVE R) STRUCTURE	2016					77.8 06-01-2025		6.0
76092 ZS2-7	SW SEC 29 TWP 52 RGE 23 W4M EDMONTON SIGN STRUCTURE ZS2 (STR 7) 17 STREET OVER SHERWOOD PARK FWY GRADE	NORTH CENTRAL REGION STONY PLAIN CT STRATHCONA	CCLG AHD NE SHERWOOD PARK	17 STREET NORTHWEST:04 L1 0.727 17 STREET NORTHWEST:04 L1 0.727	TRUSS (CANTILEV ER) STRUCTURE	2016					77.8 06-01-2025		6.0
76092 ZE1-8	SE SEC 30 TWP 52 RGE 23 W4M EDMONTON SIGN STRUCTURE ZE1 (STR 8) 17 STREET OVER SHERWOOD PARK FWY GRADE	NORTH CENTRAL REGION STONY PLAIN CT STRATHCONA	CCLG AHD NE SHERWOOD PARK	SHERWOOD PARK FREEWAY:02 R1 0.970 SHERWOOD PARK FREEWAY:02 R1 0.970	TUBE STRUCTURE	2016					66.7 06-01-2025		6.0
76092 ZW1-9	SE SEC 29 TWP 52 RGE 23 W4M EDMONTON SIGN STRUCTURE ZW1 (STR 9) SHERWOOD PARK FWY OVER AHD (HWY 216) GRADE	NORTH CENTRAL REGION STONY PLAIN CT STRATHCONA	CCLG AHD NE SHERWOOD PARK	SHERWOOD PARK FREEWAY:02 L1 2.604 SHERWOOD PARK FREEWAY:02 L1 2.604	TRUSS (CANTILEV ER) STRUCTURE	2016					77.8 06-01-2025		6.0
76092 ZW2-	SW SEC 29 TWP 52 RGE 23 W4M EDMONTON SIGN STRUCTURE ZW2 (STR 10) 17 STREET OVER SHERWOOD PARK FWY GRADE	NORTH CENTRAL REGION STONY PLAIN CT STRATHCONA	CCLG AHD NE SHERWOOD PARK	SHERWOOD PARK FREEWAY:02 L1 2.098 SHERWOOD PARK FREEWAY:02 L1 2.098	TUBE STRUCTURE	2016					77.8 06-01-2025		6.0
76092 ZE2-	SE SEC 30 TWP 52 RGE 23 W4M EDMONTON SIGN STRUCTURE ZE2 (STR 11) 17 STREET OVER SHERWOOD PARK FWY GRADE	NORTH CENTRAL REGION STONY PLAIN CT STRATHCONA	CCLG AHD NE SHERWOOD PARK	RAMP 84-3 D RAMP 84-3 D	TRUSS (CANTILEV ER) STRUCTURE	2016					77.8 06-01-2025		6.0
76092 ZW3-	SW SEC 29 TWP 52 RGE 23 W4M EDMONTON SIGN STRUCTURE ZW3 (STR 13) 17 STREET OVER SHERWOOD PARK FWY GRADE	NORTH CENTRAL REGION STONY PLAIN CT STRATHCONA	CCLG AHD NE SHERWOOD PARK	RAMP 84-3 E RAMP 84-3 E	TUBE STRUCTURE	2016					77.8 06-01-2025		6.0
76093 E-1	SW SEC 30 TWP 52 RGE 23 W4M EDMONTON CNR OVERPASS ON SHERWOOD PARK FREEWAY, AT E BOUNDARY OF EDMONTON	NORTH CENTRAL REGION STONY PLAIN CT STRATHCONA	CCLG AHD NE SHERWOOD PARK	PM SHERWOOD PARK FREEWAY:02 R1 0.505 RAILWAY CNR	MAJOR BRIDGE	RO 1968 1968	3 19.2	12.5 49.7			27.8 42.8 09-10-2024		8.5 7.3
76093 W-2	SW SEC 30 TWP 52 RGE 23 W4M EDMONTON CNR OVERPASS ON SHERWOOD PARK FREEWAY, AT E BOUNDARY OF EDMONTON	NORTH CENTRAL REGION STONY PLAIN CT STRATHCONA	CCLG AHD NE SHERWOOD PARK	PM SHERWOOD PARK FREEWAY:02 L1 0.505 RAILWAY CNR	MAJOR BRIDGE	RO 1968 1968	3 19.2	12.5 49.7			33.3 46.0 09-10-2024		8.5 7.3
76094 -1	SW SEC 30 TWP 52 RGE 23 W4M EDMONTON 34 STREET OVER SHERWOOD PARK FREEWAY INTERCHANGE, AT EDMONTON	NORTH CENTRAL REGION STONY PLAIN CT STRATHCONA	CCLG AHD NE SHERWOOD PARK	FC 25107:02 C1 0.122 SHERWOOD PARK FREEWAY:02 R1 0.003,	MAJOR BRIDGE	GS 1968 1968	3 27.4	13.7 71.0 3.0	42.3 49.4 62.7		33.3 37.1 28-11-2024		6.7 5.6 5.2
76095 -1	SW SEC 25 TWP 52 RGE 24 W4M 50 STREET/SPF GRADE SEPARATION (B106) 50 STREET OVER SHERWOOD PARK FREEWAY INTERCHANGE, AT EDMONTON	NORTH CENTRAL REGION STONY PLAIN EDMONTON	EDMONTON UNDEFINED CMA EDMONTON-GOLD BAR	FC LOCAL ROAD LOCAL ROAD	MAJOR BRIDGE	GS 1968 1968	2 29.0	23.2 58.0 13.0			44.4 36.3 27-08-2024		6.1
76096 -1	SE SEC 26 TWP 52 RGE 24 W4M EDMONTON (B108) CPR UNDERPASS ON LOCAL ROAD, AT EDMONTON	NORTH CENTRAL REGION STONY PLAIN EDMONTON	EDMONTON UNDEFINED CMA EDMONTON-GOLD BAR	WG RAILWAY CPR LOCAL ROAD	MAJOR BRIDGE	RU 1968 1968	4 30.5	4.3 84.2 30.0			44.4 65.7 02-05-2023		7.3
76097 -2	SW SEC 26 TWP 52 RGE 24 W4M 82 AVE / ARGYLL RD - FLYOVER (B107) SHERWOOD PARK FREEWAY OVER ARGYLL ROAD INTERCHANGE, AT EDMONTON	NORTH CENTRAL REGION STONY PLAIN EDMONTON	EDMONTON UNDEFINED CMA EDMONTON-GOLD BAR	WG LOCAL ROAD LOCAL ROAD	MAJOR BRIDGE	GF 2012 2012	4 31.1	11.0 97.3	28.0 49.0 62.0		83.3 66.8 27-08-2024		
76099 -1	NE SEC 13 TWP 31 RGE 10 W5M SUNDRE RED DEER RIVER BRIDGE ON HIGHWAY 734, 81 KM SW OF SUNDRE	CENTRAL REGION RED DEER CT CLEARWATER	Alberta Transportation (AIT) CMA18 RIMBEY-ROCKY MOUNTAIN	TH 734:12 C1 0.025 RED DEER RIVER (WATERCRS-ST)	MAJOR BRIDGE	RV 1913 1912	1 61.0	4.8 61.0 0.0	21.0 37.0 56.8		66.7 43.9 18-07-2024	6.2 6.1	
76100 -1	SE SEC 36 TWP 43 RGE 3 W5M BLUFFTON CATTLEPASS CULVERT ON PROVINCIAL HIGHWAY 20 NEAR BLUFFTON	CENTRAL REGION RED DEER CT PONOKA	Alberta Transportation (AIT) CMA18 RIMBEY-ROCKY MOUNTAIN	MP 20:06 C1 9.630 TRAIL-ANIMAL OVER	BRIDGE CULV	SP 1964	1 1829.0	10.1			55.6 60.7 31-10-2022		2.8
76101 -1	SW SEC 14 TWP 74 RGE 4 W6M TEEPEE CREEK WATERCOURSE CULVERT ON LOCAL ROAD NEAR TEEPEE CREEK	PEACE REGION GRANDE PRAIRIE CT GRANDE PRAIRIE	COUNTY OF GRANDE PRAIRIE UNDEFINED CMA GRANDE PRAIRIE-WAPITI	RPP LOCAL ROAD 2ND ORDER TRIBUTARY TO KLESKUN CREEK	BRIDGE CULV	RV 1965	1 1842.0	6.5			77.8 75.4 07-02-2023		2.1


		Transportation Infrastructure Management System										2025/03/06			
		Bridge Structures Report													
		All 'IN SERVICE' Structures - Sorted By: File Number													
														Page 431 of 772	
BF	Legal Land Location Structure Name Location Description	Region District Municipality	Managed By CMA Constituency	Span Types Located On Located Over	Structure Type	Usage Yr Built Yr Supstr	No. Spans Pipes Max Span Length Max Pipe Dia	Clear Rdwy Nom Length Skew	Single (t) Semi (t) Train (t)	Stru Suff Insp	Rat. % Rat. % Date	Theor VCL On Meas VCL On	Deck Height Theor VCL Over Meas VCL Over		
76102 N-1	NW SEC 33 TWP 55 RGE 25 W4M MORINVILLE HIGHWAY 2 OVER HIGHWAY 642 INTERCHANGE, AT MORINVILLE	NORTH CENTRAL REGION STONY PLAIN CT STURGEON	Alberta Transportation (AIT) CMA09 MORINVILLE-ST. ALBERT	PM 2:36 R1 9.952 642:04 C1 12.034	MAJOR BRIDGE	GS 1966 1966	3 16.8	14.5 41.2	33.0 49.0 63.0		44.4 49.9 15-09-2023		6.1 5.6 5.5		
76102 S-2	NW SEC 33 TWP 55 RGE 25 W4M MORINVILLE HIGHWAY 2 OVER HIGHWAY 642 INTERCHANGE, AT MORINVILLE	NORTH CENTRAL REGION STONY PLAIN CT STURGEON	Alberta Transportation (AIT) CMA09 LAC STE. ANNE-PARKLAND	DBT 2:36 L1 9.952 642:04 C1 12.004	MAJOR BRIDGE	GS 1985 1985	3 20.0	13.1 40.0	28.0 49.0 62.0		27.8 39.7 26-05-2023		6.8 5.5 5.5		
76103 -2	SW SEC 17 TWP 80 RGE 7 W6M BLUEBERRY MT BLUEBERRY CREEK CULVERT ON PROVINCIAL HIGHWAY 680 NEAR BLUEBERRY MT	PEACE REGION GRANDE PRAIRIE CT SADDLE HILLS	Alberta Transportation (AIT) CMA05 CENTRAL PEACE-NOTLEY	SP 680:02 C1 8.639 BLUEBERRY CREEK (WATERCRS-ST)	BRIDGE CULV	RV 2012	1 3990.0	13.6			55.6 58.9 19-11-2021				
76104 -1	NE SEC 16 TWP 42 RGE 26 W4M MORNINGSIDE CATTLEPASS CULVERT ON LOCAL ROAD NEAR MORNINGSIDE	CENTRAL REGION RED DEER CT PONOKA	PONOKA COUNTY UNDEFINED CMA LACOMBE-PONOKA	MP LOCAL ROAD TRAIL-ANIMAL OVER SP	BRIDGE CULV	SP 1964	1 1829.0	8.5			44.4 67.6 15-05-2024		2.9		
76105 -1	SW SEC 8 TWP 54 RGE 23 W4M Culvert on 18 Street NW (B118) WATERCOURSE CULVERT ON LOCAL ROAD NEAR EDMONTON	NORTH CENTRAL REGION STONY PLAIN EDMONTON	EDMONTON UNDEFINED CMA EDMONTON-MANNING	MP LOCAL ROAD TRIBUTARY TO HORSEHILLS CREEK	BRIDGE CULV	RV 1969	1 1800.0	7.0 27.0			77.8 81.3 05-02-2024		3.4		
76106 -1	NW SEC 16 TWP 47 RGE 25 W4M MILLET PIPESTONE CREEK BRIDGE ON LOCAL ROAD NEAR MILLET	CENTRAL REGION RED DEER CT WETASKIWIN	COUNTY OF WETASKIWIN NO. UNDEFINED CMA MASKWACIS-WETASKIWIN	HC LOCAL ROAD PIPESTONE CREEK (WATERCRS-ST)	STANDARD BRIDGE	RV 1965 1965	1 11.6	7.3 11.6	35.3 57.6 82.2		55.6 71.8 02-04-2024		3.0		
76107 -2	NW SEC 24 TWP 46 RGE 26 W4M BRIGHTVIEW BIGSTONE CREEK BRIDGE ON LOCAL ROAD, 18 KM NW OF WETASKIWIN	CENTRAL REGION RED DEER CT WETASKIWIN	COUNTY OF WETASKIWIN NO. UNDEFINED CMA MASKWACIS-WETASKIWIN	MP;MP LOCAL ROAD BIGSTONE CREEK (WATERCRS-ST)	BRIDGE CULV	RV 2012	2 2700.0	8.0 5.0			100.0 95.3 26-10-2022				
76108 -2	SW SEC 28 TWP 52 RGE 23 W4M EDMONTON GOLDBAR CREEK CULVERT N OF SHERWOOD PARK FREEWAY ON AHD (HWY 216) (NBL &	NORTH CENTRAL REGION STONY PLAIN CT STRATHCONA	CCLG AHD NE SHERWOOD PARK	MP 216:04 R1 5.963, 216:04 L1 5.964, 216:04 L1 GOLD BAR CREEK (WATERCRS-ST)	BRIDGE CULV	RV 2015	1 2200.0	39.0			77.8 74.5 21-11-2024				
76108 -3	SW SEC 28 TWP 52 RGE 23 W4M EDMONTON GOLDBAR CREEK CULVERT E OF AHD (HWY 216) ON FIR STREET SERVICE ROAD IN	NORTH CENTRAL REGION STONY PLAIN CT STRATHCONA	CCLG UNDEFINED CMA SHERWOOD PARK	MP LOCAL ROAD GOLD BAR CREEK (WATERCRS-ST)	BRIDGE CULV	RV 2016	1 1765.0	10.0			55.6 57.7 21-11-2024				
76109 -1	SE SEC 15 TWP 70 RGE 1 W5M HONDO NAR OVERPASS ON HIGHWAY 2, AT HONDO	NORTH CENTRAL REGION ATHABASCA MD LESSER SLAVE RVR	Alberta Transportation (AIT) CMA10 LESSER SLAVE LAKE	PM 2:46 C1 3.516 RAILWAY CNR	MAJOR BRIDGE	RO 1966 1966	3 15.2	11.0 39.6 15.0			27.8 43.3 16-08-2023		8.8 7.4		
76110 -1	NW SEC 9 TWP 71 RGE 26 W4M SMITH WATERCOURSE CULVERT ON LOCAL ROAD NEAR SMITH	NORTH CENTRAL REGION ATHABASCA MD LESSER SLAVE RVR	M.D. OF LESSER SLAVE UNDEFINED CMA LESSER SLAVE LAKE	MP LOCAL ROAD 2ND ORDER TRIBUTARY TO ATHABASCA	BRIDGE CULV	RV 1965	1 1500.0	8.6			44.4 43.7 12-07-2017		2.4		
76111 -2	SW SEC 17 TWP 3 RGE 12 W4M LUCKY STRIKE WATERCOURSE CULVERT ON LOCAL ROAD, 42 KM E OF MILK RIVER	SOUTHERN REGION LETHBRIDGE CT WARNER	COUNTY OF WARNER NO. 5 UNDEFINED CMA TABER-WARNER	MP;MP;MP LOCAL ROAD TRIBUTARY TO UNNAMED LAKE (WATERCRS-	BRIDGE CULV	RV 2023	3 1000.0	8.0 0.0			100.0 91.1 08-11-2023				
76112 -2	SW SEC 33 TWP 35 RGE 11 W4M CORONATION WATERCOURSE CULVERT ON LOCAL ROAD NEAR FEDERAL	CENTRAL REGION HANNA CT PAINTEARTH	COUNTY OF PAINTEARTH NO. UNDEFINED CMA DRUMHELLER-STETTLE	MP LOCAL ROAD 2ND ORDER TRIBUTARY TO SOUNDING	BRIDGE CULV	RV 2008	1 1600.0	8.0 -10.0			88.9 89.8 12-08-2021				
76113 -1	NE SEC 26 TWP 13 RGE 2 W5M STAVELY SOUTH WILLOW BRIDGE ON LOCAL ROAD NEAR STAVELY	SOUTHERN REGION LETHBRIDGE MD RANCHLAND	M.D. OF RANCHLAND NO. 66 UNDEFINED CMA LIVINGSTONE-MACLEOD	PT, TT LOCAL ROAD SOUTH WILLOW CREEK (WATERCRS-ST)	MAJOR BRIDGE	RV 1916 1916	3 30.5	4.3 42.7	18.8 24.7 30.5		50.0 40.8 16-09-2024		6.1		
76114 -1	NW SEC 5 TWP 51 RGE 2 W5M BRIGHTBANK CATTLEPASS CULVERT ON PROVINCIAL HIGHWAY 770 NEAR BRIGHTBANK	NORTH CENTRAL REGION STONY PLAIN CT PARKLAND	Alberta Transportation (AIT) CMA11 DRAYTON VALLEY-DEVON	MP-MP-MP 770:06 C1 0.898 TRAIL-ANIMAL OVER SP	BRIDGE CULV	SP 1964	1 1800.0	13.0			66.7 74.5 28-09-2022		2.4		
76115 -1	NE SEC 5 TWP 51 RGE 2 W5M BRIGHTBANK CATTLEPASS CULVERT ON PROVINCIAL HIGHWAY 770 NEAR BRIGHTBANK	NORTH CENTRAL REGION STONY PLAIN CT PARKLAND	Alberta Transportation (AIT) CMA11 DRAYTON VALLEY-DEVON	MP-MP-MP 770:06 C1 1.598 TRAIL-ANIMAL OVER SP	BRIDGE CULV	SP 1964	1 1800.0	13.2			55.6 68.5 28-09-2022		2.4		
76117 -1	NW SEC 4 TWP 72 RGE 3 W5M HONDO OTAUWAU RIVER BRIDGE ON HIGHWAY 2, 26 KM NW OF HONDO	NORTH CENTRAL REGION ATHABASCA MD LESSER SLAVE RVR	Alberta Transportation (AIT) CMA10 LESSER SLAVE LAKE	WG, SMC 2:46 C1 32.304 OTAUWAU RIVER (WATERCRS-ST)	MAJOR BRIDGE	RV 1965 1965	3 36.6	11.0 48.4	28.0 49.0 62.0		44.4 48.4 02-11-2023		8.2		
76118 -1	SE SEC 21 TWP 71 RGE 2 W5M HONDO SAULTEAUX RIVER BRIDGE ON HIGHWAY 2, 13 KM NW OF HONDO	NORTH CENTRAL REGION ATHABASCA MD LESSER SLAVE RVR	Alberta Transportation (AIT) CMA10 LESSER SLAVE LAKE	WG, SMC 2:46 C1 20.161 SAULTEAUX RIVER (WATERCRS-ST)	MAJOR BRIDGE	RV 1966 1966	3 39.6	11.0 51.4			44.4 52.4 02-11-2023		9.1		
76120 -2	SW SEC 26 TWP 18 RGE 23 W4M MILO WATERCOURSE CULVERT ON LOCAL ROAD, 16 KM SW OF MILO	SOUTHERN REGION LETHBRIDGE CT VULCAN	VULCAN COUNTY UNDEFINED CMA CARDSTON-SIKSIKA	MP LOCAL ROAD TRIBUTARY TO MCGREGOR LAKE	BRIDGE CULV	RV 2016	1 3000.0	8.0 10.0			88.9 83.0 18-11-2022				
76121 -2	SW SEC 13 TWP 21 RGE 26 W4M MOSSLEIGH WATERCOURSE CULVERT ON LOCAL ROAD NEAR MOSSLEIGH	SOUTHERN REGION LETHBRIDGE CT VULCAN	VULCAN COUNTY UNDEFINED CMA CARDSTON-SIKSIKA	MP LOCAL ROAD TRIBUTARY TO BOW RIVER (WATERCRS-ST)	BRIDGE CULV	RV 2004	1 3000.0	8.5 -15.0			77.8 78.0 24-10-2024		4.5		
76122 -1	SE SEC 28 TWP 1 RGE 10 W4M ADEN BREED CREEK CULVERT ON LOCAL ROAD NEAR ADEN	SOUTHERN REGION LETHBRIDGE CT FORTY MILE	COUNTY OF FORTY MILE NO. UNDEFINED CMA TABER-WARNER	SPE-MP LOCAL ROAD BREED CREEK (WATERCRS-ST)	BRIDGE CULV	RV 1966	1 2400.0	7.1 20.0			77.8 76.2 26-09-2023		10.1		


BF	Legal Land Location Structure Name Location Description	Region District Municipality	Managed By CMA Constituency	Span Types Located On Located Over	Structure Type	Usage Yr Built Yr Supstr	No. Spans Pipes Max Span Length Max Pipe Dia	Clear Rdwy Nom Length Skew	Single (t) Semi (t) Train (t)	Stru Suff Insp	Rat. % Rat. % Date	Theor VCL On Meas VCL On	Deck Height Theor VCL Over Meas VCL Over
76123 -1	SW SEC 21 TWP 6 RGE 6 W4M ORION WATERCOURSE CULVERT ON LOCAL ROAD NEAR ORION	SOUTHERN REGION LETHBRIDGE CT FORTY MILE	COUNTY OF FORTY MILE NO. UNDEFINED CMA TABER-WARNER	RPE LOCAL ROAD ROGERS COULEE (WATERCRS-ST)	BRIDGE CULV	RV 1965	1 1813.0	7.1			33.3 53.8 28-07-2022		11.3
76124 -1	SW SEC 25 TWP 36 RGE 16 W4M HALKIRK WATERCOURSE CULVERT ON LOCAL ROAD NEAR HALKIRK	CENTRAL REGION HANNA CT PAINTEARTH	COUNTY OF PAINTEARTH NO. UNDEFINED CMA DRUMHELLER-STETTTLER	FP;MP LOCAL ROAD 2ND ORDER TRIBUTARY TO SULLIVAN LAKE	BRIDGE CULV	RV 1965	2 1474.0	7.3			44.4 56.4 27-11-2024		2.1
76125 -1	SE SEC 27 TWP 36 RGE 16 W4M HALKIRK WATERCOURSE CULVERT ON LOCAL ROAD NEAR HALKIRK	CENTRAL REGION HANNA CT PAINTEARTH	COUNTY OF PAINTEARTH NO. UNDEFINED CMA DRUMHELLER-STETTTLER	FP LOCAL ROAD TRIBUTARY TO SULLIVAN LAKE (WATERCRS-	BRIDGE CULV	RV 1965	1 1474.0	8.0			44.4 59.1 27-11-2024		1.8
76126 -1	NW SEC 3 TWP 55 RGE 25 W4M ST. ALBERT CARROT CREEK (2ND ORDER TRIBUTARY TO STURGEON RIVER) PEDESTRIAN BRIDGE, 5	NORTH CENTRAL REGION STONY PLAIN CT STURGEON	Alberta Transportation (AIT) CMA09 MORINVILLE-ST. ALBERT	HC PEDESTRIAN BRIDGE,TRAIL-PED ON 50000 2ND ORDER TRIBUTARY TO STUREGEON	STANDARD BRIDGE	FB 1964 1964	1 11.6	0.9 11.6	35.3 57.6 82.2	77.8 67.8 09-12-2021			1.8
76127 -1	NW SEC 29 TWP 61 RGE 4 W4M FORT KENT MURIEL CREEK BRIDGE ON LOCAL ROAD NEAR FORT KENT	NORTH CENTRAL REGION ATHABASCA MD BONNYVILLE	M.D. OF BONNYVILLE NO. 87 UNDEFINED CMA BONNYVILLE-COLD LAKE-ST.	SM LOCAL ROAD MURIEL CREEK (WATERCRS-ST)	STANDARD BRIDGE	RV 1987 1987	1 6.0	7.6 6.0	28.0 49.0 62.0	61.1 71.1 14-08-2023			2.8
76128 -1	NW SEC 18 TWP 53 RGE 5 W5M SEBA BEACH CNR OVERPASS ON HIGHWAY 759, 2 KM N OF SEBA BEACH	NORTH CENTRAL REGION STONY PLAIN CT PARKLAND	Alberta Transportation (AIT) CMA12 DRAYTON VALLEY-DEVON	PM 31:02 C1 3.007 RAILWAY CNR	MAJOR BRIDGE	RO 1968 1968	3 15.2	11.0 42.6 -8.0	35.6 49.0 63.0	38.9 46.7 19-05-2022			8.5 7.2
76129 S-1	SE SEC 25 TWP 84 RGE 11 W4M FT MCMURRAY 3RD ORDER TRIBUTARY TO HORSE RIVER CULVERT ON HIGHWAY 63, 58 KM S OF FORT	NORTH CENTRAL REGION FORT MCMURRAY SPM WOOD BUFFALO	Alberta Transportation (AIT) CMA07 FORT MCMURRAY-LAC LA	SPE 63:08 L1 43.359 2ND ORDER TRIBUTARY TO LITTLE HORSE	BRIDGE CULV	RV 1992	1 2744.0	15.2			44.4 50.4 29-01-2024		12.3
76129 N-2	NE SEC 24 TWP 84 RGE 11 W4M FT MCMURRAY 3RD ORDER TRIBUTARY TO HORSE RIVER CULVERT ON HIGHWAY 63, 58 KM S OF FORT	NORTH CENTRAL REGION FORT MCMURRAY SPM WOOD BUFFALO	Alberta Transportation (AIT) CMA07 FORT MCMURRAY-LAC LA	SP 63:08 R1 43.247 2ND ORDER TRIBUTARY TO LITTLE HORSE	BRIDGE CULV	RV 2014	1 3990.0	15.6			77.8 79.0 29-01-2024		
76130 S-1	SE SEC 36 TWP 84 RGE 11 W4M FT MCMURRAY HORSE CREEK CULVERT ON PROVINCIAL HIGHWAY 63, 60 KM S OF FT MCMURRAY	NORTH CENTRAL REGION FORT MCMURRAY SPM WOOD BUFFALO	Alberta Transportation (AIT) CMA07 FORT MCMURRAY-LAC LA	MP-MP;MP-MP 63:08 L1 45.199 TRIBUTARY TO LITTLE HORSE CK	BRIDGE CULV	RV 1985	2 3000.0	13.5			22.2 21.8 29-01-2024		6.7
76130 N-2	SE SEC 36 TWP 84 RGE 11 W4M FT MCMURRAY HORSE CREEK CULVERT ON PROVINCIAL HIGHWAY 63 NEAR FT MCMURRAY	NORTH CENTRAL REGION FORT MCMURRAY SPM WOOD BUFFALO	Alberta Transportation (AIT) CMA07 FORT MCMURRAY-LAC LA	SP 63:08 R1 45.247 TRIBUTARY TO LITTLE HORSE CK	BRIDGE CULV	RV 2014	1 3670.0	15.6			88.9 82.8 29-01-2024		
76131 -1	SW SEC 16 TWP 36 RGE 7 W5M RICINUS ALFORD CREEK CULVERT ON LOCAL ROAD NEAR RICINUS	CENTRAL REGION RED DEER CT CLEARWATER	CLEARWATER COUNTY UNDEFINED CMA RIMBEY-ROCKY MOUNTAIN	RPP LOCAL ROAD ALFORD CREEK (WATERCRS-ST)	BRIDGE CULV	RV 1966	1 2121.0	7.0			77.8 70.8 07-10-2021		2.4
76132 -1	SW SEC 18 TWP 7 RGE 6 W4M SEVEN PERSON TRIBUTARY TO WOLTAN COULEE CULVERT ON HWY 887, 39 KM S OF SEVEN PERSON	SOUTHERN REGION LETHBRIDGE CT FORTY MILE	Alberta Transportation (AIT) CMA24 TABER-WARNER	SPE 887:04 C1 10.709 TRIBUTARY TO WOLTAN COULEE	BRIDGE CULV	RV 1956	1 2433.0	8.1			33.3 43.2 11-01-2022		9.4
76133 -1	SE SEC 14 TWP 14 RGE 19 W4M ENCHANT BRP IRRIGATION CANAL CULVERT ON PROVINCIAL HIGHWAY 526 NEAR ENCHANT	SOUTHERN REGION LETHBRIDGE MD TABER	Alberta Transportation (AIT) CMA25 CARDSTON-SIKSIKA	MP 526:02 C1 11.081 BRP - IRRIGATION C (WATERCRS-IC)	BRIDGE CULV	IC 1995	1 2400.0	9.0			77.8 75.3 13-01-2023		3.0
76134 -2	NW SEC 2 TWP 72 RGE 15 W5M ENILDA EAST PRAIRIE RIVER BRIDGE ON LOCAL ROAD, 23 KM SE OF ENILDA	PEACE REGION PEACE RIVER EAST PRAIRIE	East Prairie Metis Settlement UNDEFINED CMA LESSER SLAVE LAKE	WG LOCAL ROAD EAST PRAIRIE RIVER (WATERCRS-ST)	MAJOR BRIDGE	RV 2001 2001	3 24.0	9.0 64.0 10.0	28.0 49.0 62.0	55.6 63.7 28-06-2017			10.5
76135 -1	SE SEC 16 TWP 59 RGE 6 W5M ROSELEA WATERCOURSE CULVERT ON LOCAL ROAD NEAR ROSELEA	NORTH CENTRAL REGION STONY PLAIN CT LAC STE. ANNE	LAC STE. ANNE COUNTY UNDEFINED CMA LAC STE. ANNE-PARKLAND	RPP LOCAL ROAD TRIBUTARY TO PADDLE RIVER (WATERCRS-	BRIDGE CULV	RV 1965	1 1931.0	5.4			44.4 48.1 01-10-2021		2.1
76136 -1	SW SEC 10 TWP 53 RGE 8 W5M ENTWISTLE WATERCOURSE CULVERT ON LOCAL ROAD, 13 KM SW OF ENTWISTLE	NORTH CENTRAL REGION EDSON CT YELLOWHEAD	YELLOWHEAD COUNTY UNDEFINED CMA WEST YELLOWHEAD	SP LOCAL ROAD TRIBUTARY TO LOBSTICK RIVER	BRIDGE CULV	RV 2017	1 2000.0	5.5			88.9 86.3 23-09-2022		4.9
76137 -1	SW SEC 17 TWP 53 RGE 9 W5M WILDWOOD WATERCOURSE CULVERT ON LOCAL ROAD NEAR WILDWOOD	NORTH CENTRAL REGION EDSON CT YELLOWHEAD	YELLOWHEAD COUNTY UNDEFINED CMA WEST YELLOWHEAD	MP LOCAL ROAD 2ND ORDER TRIBUTARY TO LOBSTICK RIVER	BRIDGE CULV	RV 1965	1 1524.0	7.0			66.7 68.2 21-02-2024		2.4
76138 -1	SW SEC 14 TWP 49 RGE 21 W5M ROBB EMBARRAS RIVER BRIDGE ON LOCAL ROAD NEAR ROBB	NORTH CENTRAL REGION EDSON CT YELLOWHEAD	YELLOWHEAD COUNTY UNDEFINED CMA WEST YELLOWHEAD	PT LOCAL ROAD EMBARRAS RIVER (WATERCRS-ST)	MAJOR BRIDGE	RV 1922 1922	1 18.3	4.9 18.3	18.0 28.8 48.1	38.9 35.0 08-02-2023			3.7
76139 -1	NW SEC 9 TWP 53 RGE 18 W5M EDSON LITTLE SUNDANCE CREEK CULVERT ON LOCAL ROAD, 7 KM W OF EDSON	NORTH CENTRAL REGION EDSON CT YELLOWHEAD	YELLOWHEAD COUNTY UNDEFINED CMA WEST YELLOWHEAD	SP LOCAL ROAD LITTLE SUNDANCE CREEK (WATERCRS-ST)	BRIDGE CULV	RV 1990	1 3990.0	6.2			77.8 70.0 15-02-2022		9.4
76140 -1	SW SEC 25 TWP 39 RGE 18 W4M BOTH A WATERCOURSE CULVERT ON LOCAL ROAD NEAR BOTH A	CENTRAL REGION HANNA CT STETTTLER	COUNTY OF STETTTLER NO. 6 UNDEFINED CMA DRUMHELLER-STETTTLER	FP LOCAL ROAD 3RD ORDER TRIBUTARY TO REDWILLOW CK	BRIDGE CULV	RV 1965	1 1471.0	6.6			55.6 64.1 08-10-2021		1.8
76141 -1	SW SEC 3 TWP 74 RGE 11 W6M HYTHE WATERCOURSE BRIDGE ON LOCAL ROAD NEAR HYTHE	PEACE REGION GRANDE PRAIRIE CT GRANDE PRAIRIE	COUNTY OF GRANDE PRAIRIE UNDEFINED CMA GRANDE PRAIRIE-WAPITI	HH LOCAL ROAD TRIBUTARY TO BEAVERLODGE RIVER	STANDARD BRIDGE	RV 1965 1965	1 6.1	6.4 6.1	28.0 49.0 62.5	61.1 64.1 08-03-2022			2.4


		Transportation Infrastructure Management System										2025/03/06			
		Bridge Structures Report													
		All 'IN SERVICE' Structures - Sorted By: File Number													
														Page 433 of 772	
BF	Legal Land Location Structure Name Location Description	Region District Municipality	Managed By CMA Constituency	Span Types Located On Located Over	Structure Type	Usage Yr Built Yr Supstr	No. Spans Pipes Max Span Length Max Pipe Dia	Clear Rdwy Nom Length Skew	Single (t) Semi (t) Train (t)	Stru Suff Insp	Rat. % Rat. % Date	Theor VCL On Meas VCL On	Deck Height Theor VCL Over Meas VCL Over		
76142 -1	SW SEC 13 TWP 74 RGE 7 W6M LA GLACE GRANDE PR CREEK BRIDGE ON LOCAL ROAD NEAR LA GLACE	PEACE REGION GRANDE PRAIRIE CT GRANDE PRAIRIE	COUNTY OF GRANDE PRAIRIE UNDEFINED CMA GRANDE PRAIRIE-WAPITI	HH LOCAL ROAD GRANDE PRAIRIE CREEK (WATERCRS-ST)	STANDARD BRIDGE	RV 1965 1965	1 6.1	7.3 6.1	28.0 49.0 62.5	55.6 64.8 16-08-2022			1.5		
76143 -1	NW SEC 3 TWP 73 RGE 7 W6M CLAIRMONT WATERCOURSE CULVERT ON LOCAL ROAD NEAR CLAIRMONT	PEACE REGION GRANDE PRAIRIE CT GRANDE PRAIRIE	COUNTY OF GRANDE PRAIRIE UNDEFINED CMA GRANDE PRAIRIE-WAPITI	MPE LOCAL ROAD TRIBUTARY TO BEAR RIVER (WATERCRS-ST)	BRIDGE CULV	RV 1965	1 1831.0	7.3 15.0		66.7 61.7 02-03-2021			2.7		
76144 -1	NE SEC 33 TWP 60 RGE 7 W5M TIGER LILY WATERCOURSE CULVERT ON LOCAL ROAD NEAR TIGER LILY	NORTH CENTRAL REGION ATHABASCA CT BARRHEAD	COUNTY OF BARRHEAD NO. UNDEFINED CMA ATHABASCA-BARRHEAD-	WP LOCAL ROAD TRIBUTARY TO ATHABASCA RIVER	BRIDGE CULV	RV 1965	1 1800.0	8.5		22.2 36.5 18-09-2023			2.7		
76145 -1	SW SEC 32 TWP 60 RGE 2 W5M NAPLES WATERCOURSE CULVERT ON LOCAL ROAD NEAR NAPLES	NORTH CENTRAL REGION ATHABASCA CT BARRHEAD	COUNTY OF BARRHEAD NO. UNDEFINED CMA ATHABASCA-BARRHEAD-	FP LOCAL ROAD TRIBUTARY TO PEMBINA RIVER (WATERCRS-	BRIDGE CULV	RV 1965	1 1474.0	7.3 -45.0		55.6 61.3 28-09-2022			1.5		
76146 -1	SW SEC 28 TWP 45 RGE 19 W4M OHATON WATERCOURSE CULVERT ON PROVINCIAL HIGHWAY 56 NEAR OHATON	CENTRAL REGION VERMILION CT CAMROSE	Alberta Transportation (AIT) CMA16 CAMROSE	MP 56:16 C1 37.013 TRIBUTARY TO BATTLE RIVER (WATERCRS-	BRIDGE CULV	RV 1965	1 1800.0	12.0 30.0		66.7 66.0 31-07-2023			5.5		
76147 -2	SW SEC 8 TWP 63 RGE 4 W5M FORT ASSINIB CLEARWATER CREEK CULVERT ON LOCAL ROAD, 25 KM NE OF FORT ASSINIBOINE	NORTH CENTRAL REGION EDSON CT WOODLANDS	WOODLANDS COUNTY UNDEFINED CMA ATHABASCA-BARRHEAD-	SP LOCAL ROAD CLEARWATER CREEK (WATERCRS-ST)	BRIDGE CULV	RV 2002	1 4300.0	6.5 -15.0		55.6 69.2 19-08-2022			7.6		
76148 -1	NW SEC 34 TWP 72 RGE 9 W5M KINUSO WATERCOURSE CULVERT ON LOCAL ROAD NEAR KINUSO	PEACE REGION PEACE RIVER CT BIG LAKES	BIG LAKES COUNTY UNDEFINED CMA LESSER SLAVE LAKE	SPE LOCAL ROAD TRIBUTARY TO EULA CK (WATERCRS-ST)	BRIDGE CULV	RV 1965	1 2433.0	7.0 20.0		44.4 55.0 15-10-2024			6.1		
76149 -1	SE SEC 33 TWP 76 RGE 5 W5M SLAVE LAKE PASTECHO RIVER CULVERT ON PROVINCIAL HIGHWAY 754 NEAR SLAVE LAKE	NORTH CENTRAL REGION ATHABASCA MD LESSER SLAVE RVR	Alberta Transportation (AIT) CMA06 LESSER SLAVE LAKE	SP 754:02 C1 16.441 PASTECHO RIVER (WATERCRS-ST)	BRIDGE CULV	RV 1976	1 2400.0	9.5		44.4 51.9 29-02-2024			3.0		
76150 -1	NW SEC 17 TWP 78 RGE 2 W5M SLAVE LAKE RED BEAVER CREEK (TRIBUTARY TO WILLOW RIVER) CULVERT ON HIGHWAY 754, 80 KM	NORTH CENTRAL REGION FORT MCMURRAY MD OPPORTUNITY	Alberta Transportation (AIT) CMA06 LESSER SLAVE LAKE	MP 754:04 C1 31.430 TRIBUTARY TO WILLOW RIVER (WATERCRS-	BRIDGE CULV	RV 1993	1 2400.0	9.0 15.0		33.3 47.8 29-02-2024			6.3		
76152 -1	NW SEC 31 TWP 41 RGE 2 W5M RIMBEY WATERCOURSE CULVERT ON LOCAL ROAD NEAR RIMBEY	CENTRAL REGION RED DEER CT PONOKA	PONOKA COUNTY UNDEFINED CMA RIMBEY-ROCKY MOUNTAIN	MP LOCAL ROAD TRIBUTARY TO BLINDMAN RIVER	BRIDGE CULV	RV 1990	1 1800.0	7.0		88.9 86.4 07-12-2020			4.3		
76153 -1	SW SEC 28 TWP 75 RGE 19 W5M GUY GUNNS CREEK CULVERT ON LOCAL ROAD NEAR GUY	PEACE REGION PEACE RIVER MD SMOKY RIVER	M.D. OF SMOKY RIVER NO. UNDEFINED CMA CENTRAL PEACE-NOTLEY	MP LOCAL ROAD GUNNS CREEK (WATERCRS-ST)	BRIDGE CULV	RV 1987	1 2400.0	8.0		55.6 67.1 06-11-2020			2.4		
76154 -1	SE SEC 6 TWP 76 RGE 20 W5M GUY WATERCOURSE CULVERT ON LOCAL ROAD NEAR GUY	PEACE REGION PEACE RIVER MD SMOKY RIVER	M.D. OF SMOKY RIVER NO. UNDEFINED CMA CENTRAL PEACE-NOTLEY	FP;MP;MP LOCAL ROAD 2ND ORDER TRIBUTARY TO LITTLE SMOKY	BRIDGE CULV	RV 1965	3 1766.0	8.0 -30.0		44.4 39.2 06-11-2020			2.4		
76155 -1	SW SEC 19 TWP 75 RGE 20 W5M GUY WATERCOURSE CULVERT ON LOCAL ROAD NEAR GUY	PEACE REGION PEACE RIVER MD SMOKY RIVER	M.D. OF SMOKY RIVER NO. UNDEFINED CMA CENTRAL PEACE-NOTLEY	RPP LOCAL ROAD 2ND ORDER TRIBUTARY TO LITTLE SMOKY	BRIDGE CULV	RV 1965	1 1842.0	8.0		77.8 64.1 08-10-2020			2.4		
76156 -1	NW SEC 33 TWP 76 RGE 22 W5M GIROUXVILLE WATERCOURSE CULVERT ON LOCAL ROAD NEAR GIROUXVILLE	PEACE REGION PEACE RIVER MD SMOKY RIVER	M.D. OF SMOKY RIVER NO. UNDEFINED CMA CENTRAL PEACE-NOTLEY	MP LOCAL ROAD TRIBUTARY TO LITTLE SMOKY RIVER	BRIDGE CULV	RV 1965	1 1524.0	7.3 15.0		44.4 57.8 08-10-2020			6.1		
76157 -1	SW SEC 8 TWP 78 RGE 21 W5M FALHER HUNTING CREEK CULVERT ON LOCAL ROAD NEAR FALHER	PEACE REGION PEACE RIVER MD SMOKY RIVER	M.D. OF SMOKY RIVER NO. UNDEFINED CMA CENTRAL PEACE-NOTLEY	MP;MP LOCAL ROAD WINAGAMI/GIROUXVILLE CANAL (WATERCRS-	BRIDGE CULV	RV 1976	2 2100.0	7.5		77.8 78.8 23-10-2022			2.6		
76158 -1	NW SEC 36 TWP 32 RGE 1 W5M OLDS HIGHWAY 27 OVER HIGHWAY 2 INTERCHANGE, 5 KM E OF OLDS	CENTRAL REGION RED DEER CT MOUNTAIN VIEW	Alberta Transportation (AIT) CMA29 OLDS-DIDSBURY-THREE	FR 27:08 L1 0.001, 27:08 R1 0.002 2:22 L1 0.000, 2:20 R1 35.569	MAJOR BRIDGE	GS 1966 1966	3 28.3	16.5 60.9 -10.0		55.6 50.9 09-03-2023			7.3 5.5 5.4		
76159 -1	NW SEC 11 TWP 53 RGE 22 W4M ARDROSSAN HIGHWAY 824 OVER HIGHWAY 16 INTERCHANGE, 2 KM N OF ARDROSSAN	NORTH CENTRAL REGION STONY PLAIN CT STRATHCONA	Alberta Transportation (AIT) CMA09 STRATHCONA-SHERWOOD	FC LOCAL ROAD 16:20 L1 6.523, 16:20 R1 6.523	MAJOR BRIDGE	GS 1967 1967	3 29.0	10.4 74.2	33.8 54.8 64.4	27.8 41.3 08-10-2024			6.4 5.3 5.4		
76160 -1	SW SEC 27 TWP 7 RGE 21 W4M LETHBRIDGE CATTLE PASS ON HIGHWAY 5 NEAR LETHBRIDGE	SOUTHERN REGION LETHBRIDGE CT LETHBRIDGE	Alberta Transportation (AIT) CMA25 TABER-WARNER	HC 5:06 C1 21.527 TRAIL-ANIMAL OVER SP	STANDARD BRIDGE	SP 1969 1969	1 6.1	13.8 6.1	28.0 49.0 65.5	38.9 47.5 25-04-2023			2.7		
76161 -1	SE SEC 36 TWP 83 RGE 23 W5M PEACE RIVER CNR OVERPASS ON HIGHWAY 2, 10 KM W OF PEACE RIVER	PEACE REGION PEACE RIVER MD PEACE	Alberta Transportation (AIT) CMA04 PEACE RIVER	RB, RB 2:62 C1 12.058 RAILWAY CNR	MAJOR BRIDGE	RO 1965 1965	3 17.8	13.4 52.1 -36.0	56.8 77.8 100.4	55.6 61.2 15-02-2024					
76162 -1	SW SEC 4 TWP 57 RGE 11 W5M ANSELMO PADDLE RIVER CULVERT ON LOCAL ROAD NEAR ANSELMO	NORTH CENTRAL REGION EDSON CT WOODLANDS	WOODLANDS COUNTY UNDEFINED CMA WEST YELLOWHEAD	SPE LOCAL ROAD PADDLE RIVER (WATERCRS-ST)	BRIDGE CULV	RV 1966	1 2123.0	6.0 -10.0		77.8 63.4 09-07-2024			2.7		
76163 -1	NW SEC 8 TWP 109 RGE 13 W5M FT VERMILION BOYER RIVER BRIDGE ON HIGHWAY 88, 14 KM NW OF FT VERMILION	PEACE REGION PEACE RIVER CT MACKENZIE	Alberta Transportation (AIT) CMA01 PEACE RIVER	TH 88:18 C1 35.307 BOYER RIVER (WATERCRS-ST)	MAJOR BRIDGE	RV 1966 1965	1 76.2	7.6 76.2	28.7 49.2 74.7	44.4 42.5 16-07-2024	5.5		9.8		


		Transportation Infrastructure Management System										2025/03/06	
		Bridge Structures Report											
		All 'IN SERVICE' Structures - Sorted By: File Number										Page 434 of 772	
BF	Legal Land Location Structure Name Location Description	Region District Municipality	Managed By CMA Constituency	Span Types Located On Located Over	Structure Type	Usage Yr Built Yr Supstr	No. Spans Pipes Max Span Length Max Pipe Dia	Clear Rdwy Nom Length Skew	Single (t) Semi (t) Train (t)	Stru Suff Insp	Rat. % Rat. % Date	Theor VCL On Meas VCL On	Deck Height Theor VCL Over Meas VCL Over
76164 -1	SW SEC 16 TWP 109 RGE 16 W5M ROCKY LANE TRIBUTARY TO BOYER RIVER CULVERT ON LOCAL ROAD, 35 KM SE OF HIGH LEVEL	PEACE REGION PEACE RIVER CT MACKENZIE	MACKENZIE COUNTY UNDEFINED CMA PEACE RIVER	MP LOCAL ROAD TRIBUTARY TO BOYER RIVER (WATERCRS-	BRIDGE CULV	RV 1988	1 3000.0	8.0 0.0			44.4 44.7 24-02-2020		6.0
76165 -1	NW SEC 24 TWP 37 RGE 13 W4M CORONATION YOUNG CREEK CULVERT ON LOCAL ROAD NEAR CORONATION	CENTRAL REGION HANNA CT PAINTEARTH	COUNTY OF PAINTEARTH NO. UNDEFINED CMA DRUMHELLER-STETTLER	MP LOCAL ROAD YOUNG CREEK (WATERCRS-ST)	BRIDGE CULV	RV 1965	1 1524.0	7.0			33.3 49.0 29-11-2024		6.1
76166 -1	SE SEC 1 TWP 17 RGE 13 W4M TILLEY EID IRRIGATION CANAL CULVERT ON PROVINCIAL HIGHWAY 535 NEAR TILLEY	SOUTHERN REGION LETHBRIDGE CT NEWELL	Alberta Transportation (AIT) CMA23 BROOKS-MEDICINE HAT	MP;MP 535:02 C1 16.603 EID - IRRIGATION C (WATERCRS-IC)	BRIDGE CULV	IC 1992	2 1800.0	10.0			77.8 68.7 25-01-2023		2.8
76167 -1	SW SEC 4 TWP 17 RGE 13 W4M TILLEY EID IRRIGATION CANAL CULVERT ON PROVINCIAL HIGHWAY 535 NEAR TILLEY	SOUTHERN REGION LETHBRIDGE CT NEWELL	Alberta Transportation (AIT) CMA23 BROOKS-MEDICINE HAT	RPE 535:02 C1 10.556 EID - IRRIGATION C (WATERCRS-IC)	BRIDGE CULV	IC 1986	1 2540.0	9.0			55.6 59.9 25-01-2023		3.1
76168 -1	SE SEC 25 TWP 36 RGE 18 W5M NORDEGG SMALL CREEK CULVERT ON PROVINCIAL HIGHWAY 11 NEAR NORDEGG	CENTRAL REGION RED DEER CT CLEARWATER	Alberta Transportation (AIT) CMA18 RIMBEY-ROCKY MOUNTAIN	SPE 11:02 C1 28.787 TRIBUTARY TO NORTH SASKATCHEWAN	BRIDGE CULV	RV 1966	1 2123.0	12.2 0.0			77.8 70.5 24-10-2024		10.1
76169 -1	SW SEC 7 TWP 36 RGE 17 W5M NORDEGG BRIDGE CREEK CULVERT ON PROVINCIAL HIGHWAY 11 NEAR NORDEGG	CENTRAL REGION RED DEER CT CLEARWATER	Alberta Transportation (AIT) CMA18 RIMBEY-ROCKY MOUNTAIN	RP 11:02 C1 24.268 TRIBUTARY TO NORTH SASKATCHEWAN	BRIDGE CULV	RV 1966	1 3607.0	12.2 0.0			77.8 57.5 24-10-2024		4.3
76170 -1	NE SEC 6 TWP 36 RGE 17 W5M NORDEGG TWO OCLOCREEK C CULVERT ON PROVINCIAL HIGHWAY 11 NEAR NORDEGG	CENTRAL REGION RED DEER CT CLEARWATER	Alberta Transportation (AIT) CMA18 RIMBEY-ROCKY MOUNTAIN	MP;MP;MP 11:02 C1 22.808 TWO O'CLOCK CREEK (WATERCRS-ST)	BRIDGE CULV	RV 1965	3 1800.0	12.4			22.2 25.6 24-10-2024		4.3
76171 -2	NW SEC 19 TWP 35 RGE 17 W5M NORDEGG KOOTENAY PLAINS CULVERT ON HWY 11, 68 KM SE OF NORDEGG	CENTRAL REGION RED DEER CT CLEARWATER	Alberta Transportation (AIT) CMA18 RIMBEY-ROCKY MOUNTAIN	PCB;PCB 11:02 C1 18.324 TRIBUTARY TO NORTH SASKATCHEWAN	BRIDGE CULV	RV 2015	2 2135.0	12.5 -32.0			88.9 79.5 24-10-2024		
76172 -1	NW SEC 19 TWP 19 RGE 13 W4M BROOKS EID IRRIGATION CANAL CULVERT ON LOCAL ROAD NEAR BROOKS	SOUTHERN REGION LETHBRIDGE CT NEWELL	COUNTY OF NEWELL UNDEFINED CMA BROOKS-MEDICINE HAT	MP-MP-MP;MP-MP-MP LOCAL ROAD EID - IRRIGATION C (WATERCRS-IC)	BRIDGE CULV	IC 1998	2 1600.0	9.0 0.0			55.6 70.0 13-04-2021		2.1
76173 -1	NW SEC 20 TWP 29 RGE 26 W4M ACME WATERCOURSE CULVERT ON LOCAL ROAD NEAR ACME	CENTRAL REGION HANNA CT KNEEHILL	KNEEHILL COUNTY UNDEFINED CMA OLDS-DIDSBURY-THREE	MP LOCAL ROAD TRIBUTARY TO KNEEHILLS CREEK	BRIDGE CULV	RV 1965	1 1800.0	6.8 -45.0			44.4 50.7 12-04-2021		2.4
76174 -1	SW SEC 29 TWP 28 RGE 23 W4M CARBON WATERCOURSE CULVERT ON LOCAL ROAD NEAR CARBON	CENTRAL REGION HANNA CT KNEEHILL	KNEEHILL COUNTY UNDEFINED CMA OLDS-DIDSBURY-THREE	RPP LOCAL ROAD TRIBUTARY TO KNEEHILLS CREEK	BRIDGE CULV	RV 1965	1 1770.0	6.6 -45.0			55.6 59.0 15-06-2021		2.1
76175 -1	SE SEC 27 TWP 28 RGE 23 W4M CARBON WATERCOURSE CULVERT ON LOCAL ROAD NEAR CARBON	CENTRAL REGION HANNA CT KNEEHILL	KNEEHILL COUNTY UNDEFINED CMA OLDS-DIDSBURY-THREE	MP LOCAL ROAD TRIBUTARY TO KNEEHILLS CREEK	BRIDGE CULV	RV 1966	1 1524.0	7.2			66.7 67.4 25-05-2023		6.4
76176 -2	NW SEC 3 TWP 33 RGE 7 W5M SUNDRE WALTON CREEK CULVERT ON LOCAL ROAD, 61 KM SW OF SUNDRE	CENTRAL REGION RED DEER CT MOUNTAIN VIEW	MOUNTAIN VIEW COUNTY UNDEFINED CMA RIMBEY-ROCKY MOUNTAIN	MP LOCAL ROAD WALTON CREEK (WATERCRS-ST)	BRIDGE CULV	RV 2021	1 3300.0	6.1 5.0			100.0 91.5 17-05-2022		
76177 -1	SW SEC 11 TWP 9 RGE 22 W4M LETHBRIDGE HIGHWAY 25 OVER HIGHWAY 3 INTERCHANGE, AT NW BOUNDARY OF LETHBRIDGE	SOUTHERN REGION LETHBRIDGE CT LETHBRIDGE	Alberta Transportation (AIT) CMA25 CARDSTON-SIKSIKA	FC 25:02 R1 0.373, 25:02 L1 0.372 3:09 L1 0.016, 3:08 R1 47.484	MAJOR BRIDGE	GS 1967 1967	4 25.9	15.2 78.0 -22.0	41.9 56.6 69.4	55.6 57.9 19-02-2024		6.7 5.6 5.5	
76177 ZS-2	NW SEC 11 TWP 9 RGE 22 W4M LETHBRIDGE HIGHWAY 25 OVER HIGHWAY 3 INTERCHANGE, AT NW BOUNDARY OF LETHBRIDGE	SOUTHERN REGION LETHBRIDGE CT LETHBRIDGE	Alberta Transportation (AIT) CMA25 CARDSTON-SIKSIKA	25:02 L1 0.812 25:02 L1 0.812	SIGN TRUSS STRU CTURE	1967					38.9 19-02-2024		
76177 ZW-3	SW SEC 11 TWP 9 RGE 22 W4M LETHBRIDGE HIGHWAY 25 OVER HIGHWAY 3 INTERCHANGE, AT NW BOUNDARY OF LETHBRIDGE	SOUTHERN REGION LETHBRIDGE CT LETHBRIDGE	Alberta Transportation (AIT) CMA25 CARDSTON-SIKSIKA	3:09 L1 0.359 3:09 L1 0.359	SIGN TRUSS STRU CTURE	1976					55.6 19-02-2024		
76178 -1	NW SEC 6 TWP 32 RGE 5 W5M BERGEN COMMUNITY CREEK CULVERT ON LOCAL ROAD NEAR BERGEN	CENTRAL REGION RED DEER CT MOUNTAIN VIEW	MOUNTAIN VIEW COUNTY UNDEFINED CMA RIMBEY-ROCKY MOUNTAIN	MP LOCAL ROAD COMMUNITY CREEK (WATERCRS-ST)	BRIDGE CULV	RV 1966	1 1524.0	7.3			33.3 54.1 17-07-2023		2.4
76179 N-1	SW SEC 21 TWP 38 RGE 27 W4M RED DEER RED DEER RIVER BRIDGE ON PROVINCIAL HIGHWAY 02A NEAR RED DEER	CENTRAL REGION RED DEER RED DEER	RED DEER UNDEFINED CMA RED DEER-NORTH	PO 2A:17 R1 5.451 RED DEER RIVER (WATERCRS-ST)	MAJOR BRIDGE	RV 1965 1965	5 38.1	8.5 180.7 14.0					11.0
76180 -1	SW SEC 32 TWP 109 RGE 7 W5M JEAN D PRAIR LAWRENCE RIVER BRIDGE ON LOCAL ROAD NEAR JEAN D PRAIR	PEACE REGION PEACE RIVER IR215	Federal Indian Affairs UNDEFINED CMA PEACE RIVER	PT LOCAL ROAD LAWRENCE RIVER (WATERCRS-ST)	MAJOR BRIDGE	RV 1927 1927	1 30.5	4.9 30.5	10.2 10.8 13.3	44.4 30.7 03-08-2005		6.1	
76181 E-1	NW SEC 10 TWP 9 RGE 22 W4M LETHBRIDGE CPR OVERPASS ON HIGHWAY 3, 2 KM S OF COALHURST	SOUTHERN REGION LETHBRIDGE CT LETHBRIDGE	Alberta Transportation (AIT) CMA25 CARDSTON-SIKSIKA	RB 3:08 R1 45.983 RAMP 76-1 B,RAILWAY CPR	MAJOR BRIDGE	RO 1967 1967	4 23.8	12.2 85.4 49.0	41.9 55.7 71.3	50.0 51.1 18-02-2024		7.9 6.6 6.3	
76181 W-2	NW SEC 10 TWP 9 RGE 22 W4M LETHBRIDGE CPR OVERPASS ON HIGHWAY 3, 2 KM S OF COALHURST	SOUTHERN REGION LETHBRIDGE CT LETHBRIDGE	Alberta Transportation (AIT) CMA25 CARDSTON-SIKSIKA	RB 3:08 L1 45.646 RAMP 76-1 B,RAILWAY CPR	MAJOR BRIDGE	RO 1967 1967	4 23.8	12.2 85.4 49.0	41.9 55.7 71.3	50.0 52.8 18-02-2024		7.9 6.6 6.8	


		Transportation Infrastructure Management System										2025/03/06	
Bridge Structures Report													
All 'IN SERVICE' Structures - Sorted By: File Number													
Page 435 of 772													
BF	Legal Land Location Structure Name Location Description	Region District Municipality	Managed By CMA Constituency	Span Types Located On Located Over	Structure Type	Usage Yr Built Yr Supstr	No. Spans Pipes Max Span Length Max Pipe Dia	Clear Rdwy Nom Length Skew	Single (t) Semi (t) Train (t)	Stru Suff Insp	Rat. % Rat. % Date	Theor VCL On Meas VCL On	Deck Height Theor VCL Over Meas VCL Over
76182 E-1	NE SEC 36 TWP 24 RGE 5 W5M COCHRANE PROVINCIAL HIGHWAY 1 OVER MORLEY TRAIL FLYOVER, 20 KM W OF CALGARY	SOUTHERN REGION CALGARY CT ROCKY VIEW	Alberta Transportation (AIT) CMA28 BANFF-KANANASKIS	PCB 1:06 R1 13.648 MUNICIPAL	BRIDGE CULV	GF 1998	1 6350.0	13.1			77.8 75.5 07-08-2024		4.9 4.7 4.5
76182 W-2	NE SEC 36 TWP 24 RGE 5 W5M COCHRANE PROVINCIAL HIGHWAY 1 OVER MORLEY TRAIL FLYOVER, 20 KM W OF CALGARY	SOUTHERN REGION CALGARY CT ROCKY VIEW	Alberta Transportation (AIT) CMA28 BANFF-KANANASKIS	PCB 1:06 L1 13.619 MUNICIPAL	BRIDGE CULV	GF 1998	1 6350.0	13.1			77.8 75.8 07-08-2024		4.9 4.7 4.5
76184 -1	SW SEC 25 TWP 88 RGE 9 W4M FT MCMURRAY SALINE CREEK CULVERT ON HIGHWAY 69, 1 KM S OF FORT MCMURRAY	NORTH CENTRAL REGION FORT MCMURRAY SPM WOOD BUFFALO	REGIONAL MUNICIPALITY OF CMA07 FORT MCMURRAY-LAC LA	SP LOCAL ROAD SALINE CREEK (WATERCRS-ST)	BRIDGE CULV	RV 2000	1 4300.0	13.4			55.6 61.0 28-06-2023		12.1
76185 S-1	NE SEC 24 TWP 71 RGE 17 W4M BREYNAT WANDERING RIVER BRIDGE ON HIGHWAY 63, 3 KM NE OF BREYNAT	NORTH CENTRAL REGION ATHABASCA CT ATHABASCA	Alberta Transportation (AIT) CMA07 FORT MCMURRAY-LAC LA	PM 63:02 L1 41.343 WANDERING RIVER (WATERCRS-ST)	MAJOR BRIDGE	RV 1967 1967	3 18.3	11.0 54.9 30.0	44.5 62.3 89.5	38.9 46.9 13-03-2024			7.9
76185 N-2	NE SEC 24 TWP 71 RGE 17 W4M BREYNAT WANDERING RIVER BRIDGE ON HIGHWAY 63, 3 KM NE OF BREYNAT	NORTH CENTRAL REGION ATHABASCA CT ATHABASCA	Alberta Transportation (AIT) CMA07 FORT MCMURRAY-LAC LA	WG 63:02 R1 41.437 WANDERING RIVER (WATERCRS-ST)	MAJOR BRIDGE	RV 2014 2014	1 35.0	13.2 35.0 15.0	28.0 49.0 62.0	77.8 57.7 13-03-2024			
76186 S-1	NE SEC 34 TWP 68 RGE 17 W4M ATMORE LA BICHE RIVER BRIDGE ON HIGHWAY 63, 14 KM N OF ATMORE	NORTH CENTRAL REGION ATHABASCA CT ATHABASCA	Alberta Transportation (AIT) CMA07 ATHABASCA-BARRHEAD-	FC 63:02 L1 14.826 LA BICHE RIVER (WATERCRS-ST)	MAJOR BRIDGE	RV 1967 1967	4 21.3	10.7 67.1	42.1 58.3 79.4	33.3 37.9 13-03-2024			5.8
76186 N-2	SE SEC 3 TWP 69 RGE 17 W4M ATMORE LA BICHE RIVER BRIDGE ON HIGHWAY 63, 14 KM N OF ATMORE	NORTH CENTRAL REGION ATHABASCA CT ATHABASCA	Alberta Transportation (AIT) CMA07 ATHABASCA-BARRHEAD-	NU 63:02 R1 14.927 LA BICHE RIVER (WATERCRS-ST)	MAJOR BRIDGE	RV 2014 2014	1 40.0	13.2 40.0	28.0 49.0 62.0	61.1 48.7 13-03-2024			
76187 -1	NW SEC 1 TWP 9 RGE 22 W4M LETHBRIDGE BRIDGE ROAD OVER HIGHWAY 3 INTERCHANGE, AT LETHBRIDGE	SOUTHERN REGION LETHBRIDGE LETHBRIDGE	Alberta Transportation (AIT) CMA25 LETHBRIDGE-WEST	WG 14221:02 L1 0.195, 14221:02 R1 0.195 3:09 L1 1.911, 3:09 R1 1.903	MAJOR BRIDGE	GS 1967 1967	2 28.9	12.8 57.8	44.4 46.6 19-02-2024				7.3 5.2 5.6
76189 -1	SW SEC 36 TWP 80 RGE 3 W6M FAIRVIEW WATERCOURSE CULVERT ON LOCAL ROAD NEAR FAIRVIEW	PEACE REGION GRANDE PRAIRIE MD FAIRVIEW	M.D. OF FAIRVIEW NO. 136 UNDEFINED CMA CENTRAL PEACE-NOTLEY	MP LOCAL ROAD TRIBUTARY TO PEACE RIVER (WATERCRS-	BRIDGE CULV	RV 1982	1 2430.0	7.0			22.2 20.1 15-10-2024		7.5
76190 -1	NE SEC 30 TWP 66 RGE 21 W5M LITTLE SMOKY IOSEGUN RIVER BRIDGE ON LOCAL ROAD, 2 KM E OF LITTLE SMOKY	PEACE REGION GRANDE PRAIRIE MD GREENVIEW	M.D. OF GREENVIEW NO. 16 UNDEFINED CMA CENTRAL PEACE-NOTLEY	TH LOCAL ROAD IOSEGUN RIVER (WATERCRS-ST)	MAJOR BRIDGE	RV 1967 1966	1 61.0	8.2 61.0	28.0 49.0 64.0	50.0 58.8 30-09-2023	3.8		7.4
76191 -2	NE SEC 15 TWP 70 RGE 1 W5M HONDO WATERCOURSE CULVERT ON HWY 2, 2 KM W OF HONDO	NORTH CENTRAL REGION ATHABASCA MD LESSER SLAVE RVR	Alberta Transportation (AIT) CMA10 LESSER SLAVE LAKE	SP 2:46 C1 3.971 TRIBUTARY TO ROURKE CK (WATERCRS-ST)	BRIDGE CULV	RV 2014	1 4610.0	10.0 0.0			77.8 73.8 14-11-2023		
76192 -2	NW SEC 34 TWP 71 RGE 3 W5M HONDO TRIBUTARY TO OTAUWAU RIVER CULVERT ON HIGHWAY 2, 25 KM NW OF HONDO	NORTH CENTRAL REGION ATHABASCA MD LESSER SLAVE RVR	Alberta Transportation (AIT) CMA10 LESSER SLAVE LAKE	SP 2:46 C1 30.270 TRIBUTARY TO OTAUWAU RIVER	BRIDGE CULV	RV 2004	1 2740.0	10.0 15.0			77.8 75.3 14-11-2023		
76193 -1	SE SEC 14 TWP 72 RGE 4 W5M SLAVE LAKE WILSON CREEK CULVERT ON PROVINCIAL HIGHWAY 2 NEAR SLAVE LAKE	NORTH CENTRAL REGION ATHABASCA MD LESSER SLAVE RVR	Alberta Transportation (AIT) CMA06 LESSER SLAVE LAKE	SPE 2:46 C1 38.772 TRIBUTARY TO OTAUWAU RIVER	BRIDGE CULV	RV 1966	1 1813.0	10.7 20.0			22.2 16.7 24-02-2022		12.2
76194 -1	NW SEC 11 TWP 72 RGE 5 W5M SLAVE LAKE FLORIDA CREEK CULVERT ON PROVINCIAL HIGHWAY 2 NEAR SLAVE LAKE	NORTH CENTRAL REGION ATHABASCA MD LESSER SLAVE RVR	Alberta Transportation (AIT) CMA06 LESSER SLAVE LAKE	SPE 2:46 C1 50.314 FLORIDA CREEK (WATERCRS-ST)	BRIDGE CULV	RV 1966	1 2123.0	10.0 15.0			66.7 51.3 14-11-2023		4.6
76195 -1	NE SEC 16 TWP 72 RGE 5 W5M SLAVE LAKE EATING CREEK CULVERT ON PROVINCIAL HIGHWAY 2 NEAR SLAVE LAKE	NORTH CENTRAL REGION ATHABASCA MD LESSER SLAVE RVR	Alberta Transportation (AIT) CMA06 LESSER SLAVE LAKE	SP 2:46 C1 53.280 EATING CREEK (WATERCRS-ST)	BRIDGE CULV	RV 1966	1 4300.0	11.0			66.7 49.5 14-11-2023		6.7
76197 -1	NW SEC 12 TWP 21 RGE 3 W5M MILLARVILLE WATERCOURSE CULVERT ON PROVINCIAL HIGHWAY 22 NEAR MILLARVILLE	SOUTHERN REGION CALGARY CT FOOTHILLS	Alberta Transportation (AIT) CMA27 BANFF-KANANASKIS	MP 22:12 C1 35.736 TRIBUTARY TO POTHOLE CREEK	BRIDGE CULV	RV 2001	1 1800.0	11.8 -9.0			77.8 72.3 13-08-2024		2.7
76198 -1	SE SEC 35 TWP 24 RGE 3 W5M BOWNNESS CATTLEPASS CULVERT ON LOCAL ROAD NEAR BOWNNESS	SOUTHERN REGION CALGARY CT ROCKY VIEW	ROCKY VIEW COUNTY UNDEFINED CMA BANFF-KANANASKIS	RPP LOCAL ROAD TRAIL-ANIMAL OVER	BRIDGE CULV	SP 1965	1 1854.0	7.9			77.8 82.9 14-10-2021		2.7
76199 -1	SW SEC 34 TWP 24 RGE 3 W5M BOWNNESS CATTLEPASS CULVERT ON LOCAL ROAD NEAR BOWNNESS	SOUTHERN REGION CALGARY CT ROCKY VIEW	ROCKY VIEW COUNTY UNDEFINED CMA BANFF-KANANASKIS	RPP LOCAL ROAD TRAIL-ANIMAL OVER	BRIDGE CULV	SP 1965	1 2058.0	7.9			66.7 78.1 14-10-2021		3.0
76200 -1	SW SEC 26 TWP 74 RGE 1 W6M DEBOLT PUSKWASKAU RIVER BRIDGE ON HIGHWAY 736, 30 KM NE OF TEEPEE CREEK	PEACE REGION GRANDE PRAIRIE MD GREENVIEW	Alberta Transportation (AIT) CMA03 CENTRAL PEACE-NOTLEY	PT, TT 736:02 C1 26.612 PUSKWASKAU RIVER (WATERCRS-ST)	MAJOR BRIDGE	RV 1967 1966	3 35.1	7.9 49.7	27.9 48.9 69.8	44.4 52.1 09-07-2023			6.4
76201 -1	NW SEC 6 TWP 5 RGE 26 W4M GLENWOOD WATERCOURSE CULVERT ON PROVINCIAL HIGHWAY 810 NEAR GLENWOOD	SOUTHERN REGION LETHBRIDGE CT CARDSTON	Alberta Transportation (AIT) CMA25 CARDSTON-SIKSIKA	MP 810:02 C1 0.253 TRIBUTARY TO BELLY RIVER (WATERCRS-ST)	BRIDGE CULV	RV 1999	1 3300.0	8.0			88.9 80.5 24-08-2022		5.6
76202 -1	SW SEC 32 TWP 28 RGE 2 W5M MADDEN WATERCOURSE CULVERT ON LOCAL ROAD NEAR MADDEN	SOUTHERN REGION CALGARY CT ROCKY VIEW	ROCKY VIEW COUNTY UNDEFINED CMA OLDS-DIDSBURY-THREE	MP LOCAL ROAD 2ND ORDER TRIBUTARY TO BEAVERDAM	BRIDGE CULV	RV 1967	1 1524.0	7.2			44.4 53.1 28-06-2021		4.0

		Transportation Infrastructure Management System										2025/03/06			
		Bridge Structures Report													
		All 'IN SERVICE' Structures - Sorted By: File Number													
														Page 436 of 772	
BF	Legal Land Location Structure Name Location Description	Region District Municipality	Managed By CMA Constituency	Span Types Located On Located Over	Structure Type	Usage Yr Built Yr Supstr	No. Spans Pipes Max Span Length Max Pipe Dia	Clear Rdwy Nom Length Skew	Single (t) Semi (t) Train (t)	Stru Suff Insp	Rat. % Rat. % Date	Theor VCL On Meas VCL On	Deck Height Theor VCL Over Meas VCL Over		
76203 -1	NW SEC 26 TWP 10 RGE 3 W5M MAYCROFT WATERCOURSE CULVERT ON LOCAL ROAD NEAR MAYCROFT	SOUTHERN REGION LETHBRIDGE MD PINCHER CREEK	M.D. OF PINCHER CREEK NO. UNDEFINED CMA LIVINGSTONE-MACLEOD	RPP LOCAL ROAD ERNST CREEK (WATERCRS-ST)	BRIDGE CULV	RV 1965	1 2120.0	8.3 -30.0			33.3 54.2 23-06-2022		3.0		
76204 -1	NW SEC 17 TWP 24 RGE 1 W5M CALGARY Crowchild Trail over Memorial Drive in Calgary	SOUTHERN REGION CALGARY CALGARY	CALGARY UNDEFINED CMA CALGARY-MOUNTAIN VIEW	CB LOCAL ROAD LOCAL ROAD	MAJOR BRIDGE	GS 1965 1965	3 19.8	19.9 44.2 12.0					5.8 5.1		
76205 -1	NW SEC 17 TWP 24 RGE 1 W5M CALGARY Memorial Drive over Crowchild Trail in Calgary	SOUTHERN REGION CALGARY CALGARY	CALGARY UNDEFINED CMA CALGARY-MOUNTAIN VIEW	CB LOCAL ROAD LOCAL ROAD	MAJOR BRIDGE	GS 1965 1965	5 25.6	12.2 104.8					5.8 5.0		
76207 -1	SE SEC 1 TWP 12 RGE 22 W4M PICTURE BUTT WATERCOURSE CULVERT ON LOCAL ROAD NEAR PICTURE BUTT	SOUTHERN REGION LETHBRIDGE CT LETHBRIDGE	COUNTY OF LETHBRIDGE UNDEFINED CMA CARDSTON-SIKSIKA	MP-MPE-MP LOCAL ROAD TRIBUTARY TO LITTLE BOW RIVER	BRIDGE CULV	RV 1966	1 1831.0	7.9			77.8 78.6 09-12-2019		5.2		
76208 -1	NW SEC 31 TWP 37 RGE 13 W4M CASTOR CATTLEPASS CULVERT ON PROVINCIAL HIGHWAY 36 NEAR CASTOR	CENTRAL REGION HANNA CT PAINTEARTH	Alberta Transportation (AIT) CMA21 DRUMHELLER-STETTTLER	RPP 36:14 C1 3.790 TRAIL-ANIMAL OVER	BRIDGE CULV	SP 1965	1 1854.0	11.0			55.6 68.9 13-09-2024		2.4		
76209 -1	SW SEC 11 TWP 9 RGE 20 W4M COALDALE SMR IRRIGATION CANAL CULVERT ON PROVINCIAL HIGHWAY 845 NEAR COALDALE	SOUTHERN REGION LETHBRIDGE COALDALE	Alberta Transportation (AIT) CMA25 TABER-WARNER	FP 845:02 C1 29.544 SMR - IRRIGATION C (WATERCRS-IC)	BRIDGE CULV	IC 1969	1 1765.0	8.8			66.7 62.9 29-01-2025		2.1		
76210 -1	SE SEC 23 TWP 67 RGE 19 W4M DONATVILLE CATTLEPASS CULVERT ON PROVINCIAL HIGHWAY 63 NEAR DONATVILLE	NORTH CENTRAL REGION ATHABASCA CT ATHABASCA	Alberta Transportation (AIT) CMA07 ATHABASCA-BARRHEAD-	MP 63:01 C1 48.024 TRAIL-ANIMAL Cattlepass	BRIDGE CULV	SP 1966	1 1800.0	11.0			44.4 57.5 24-01-2024		4.0		
76211 -1	NW SEC 19 TWP 56 RGE 6 W4M ELK POINT WATERCOURSE BRIDGE ON LOCAL ROAD NEAR ELK POINT	NORTH CENTRAL REGION ATHABASCA CT ST PAUL	Unknown Private Organization or UNDEFINED CMA BONNYVILLE-COLD LAKE-ST.	TT LOCAL ROAD TRIBUTARY TO NORTH SASKATCHEWAN	STANDARD BRIDGE	RV 1960 1960	1 8.5	6.1 8.5			66.0 54.5 09-05-1990		3.0		
76212 -1	SW SEC 28 TWP 84 RGE 11 W6M HINES CREEK CLEAR RIVER BRIDGE ON HIGHWAY 64, 76 KM NW OF HINES CREEK	PEACE REGION GRANDE PRAIRIE CT CLEAR HILLS	Alberta Transportation (AIT) CMA04 CENTRAL PEACE-NOTLEY	FC 64:02 C1 22.519 CLEAR RIVER (WATERCRS-ST)	MAJOR BRIDGE	RV 1968 1968	3 27.4	9.1 82.2	41.4 49.5 64.5	27.8 39.8 19-03-2024		9.8			
76213 -1	NE SEC 5 TWP 39 RGE 13 W4M CASTOR CATTLEPASS CULVERT ON PROVINCIAL HIGHWAY 36 NEAR CASTOR	CENTRAL REGION HANNA CT PAINTEARTH	Alberta Transportation (AIT) CMA21 DRUMHELLER-STETTTLER	RPE 36:14 C1 15.477 TRAIL-ANIMAL OVER	BRIDGE CULV	SP 1965	1 1853.0	10.8			44.4 62.8 13-09-2024		2.4		
76214 -1	NW SEC 5 TWP 51 RGE 8 W4M MANNVILLE WATERCOURSE CULVERT ON LOCAL ROAD NEAR MANNVILLE	CENTRAL REGION VERMILION CT MINBURN	COUNTY OF MINBURN NO. 27 UNDEFINED CMA FORT SASKATCHEWAN-	SP LOCAL ROAD TRIBUTARY TO VERMILION RIVER	BRIDGE CULV	RV 1965	1 2314.0	7.3			44.4 55.4 30-07-2024		3.7		
76215 -1	SW SEC 16 TWP 51 RGE 8 W4M MANNVILLE WATERCOURSE CULVERT ON LOCAL ROAD NEAR MANNVILLE	CENTRAL REGION VERMILION CT MINBURN	COUNTY OF MINBURN NO. 27 UNDEFINED CMA FORT SASKATCHEWAN-	MP LOCAL ROAD TRIBUTARY TO VERMILION RIVER	BRIDGE CULV	RV 1965	1 1829.0	6.9			33.3 48.7 23-09-2023		3.0		
76216 -1	NW SEC 25 TWP 52 RGE 10 W4M BEAUVALLON WATERCOURSE CULVERT ON LOCAL ROAD NEAR BEAUVALLON	CENTRAL REGION VERMILION CT MINBURN	COUNTY OF MINBURN NO. 27 UNDEFINED CMA FORT SASKATCHEWAN-	FP LOCAL ROAD TRIBUTARY TO VERMILION RIVER	BRIDGE CULV	RV 1970	1 1766.0	7.3			55.6 63.9 30-07-2024		2.1		
76217 -1	NW SEC 36 TWP 51 RGE 1 W5M HOLBORN ATIM CREEK BRIDGE ON LOCAL ROAD NEAR HOLBORN	NORTH CENTRAL REGION STONY PLAIN CT PARKLAND	PARKLAND COUNTY UNDEFINED CMA DRAYTON VALLEY-DEVON	HC LOCAL ROAD ATIM CREEK (WATERCRS-ST)	STANDARD BRIDGE	RV 1965 1965	1 6.1	7.3 6.1	28.0 49.0 65.5	55.6 63.3 14-09-2023		2.1			
76218 -2	NW SEC 21 TWP 53 RGE 27 W4M SPRUCE GROVE WATERCOURSE CULVERT ON LOCAL ROAD NEAR SPRUCE GROVE	NORTH CENTRAL REGION STONY PLAIN CT PARKLAND	PARKLAND COUNTY UNDEFINED CMA LAC STE. ANNE-PARKLAND	MP LOCAL ROAD TRIBUTARY TO ATIM CREEK (WATERCRS-ST)	BRIDGE CULV	RV 2007	1 1800.0	10.6			77.8 82.0 03-10-2023				
76219 -1	NW SEC 14 TWP 53 RGE 27 W4M SPRUCE GROVE WATERCOURSE CULVERT ON LOCAL ROAD NEAR SPRUCE GROVE	NORTH CENTRAL REGION STONY PLAIN CT PARKLAND	PARKLAND COUNTY UNDEFINED CMA LAC STE. ANNE-PARKLAND	SP LOCAL ROAD TRIBUTARY TO ATIM CREEK (WATERCRS-ST)	BRIDGE CULV	RV 1965	1 1840.0	14.2			77.8 79.8 19-08-2020		3.0		
76220 -2	SE SEC 14 TWP 53 RGE 5 W5M FALLIS WATERCOURSE CULVERT ON LOCAL ROAD NEAR FALLIS	NORTH CENTRAL REGION STONY PLAIN CT PARKLAND	PARKLAND COUNTY UNDEFINED CMA LAC STE. ANNE-PARKLAND	MP LOCAL ROAD TRIBUTARY TO WABAMUN CREEK	BRIDGE CULV	RV 2005	1 2000.0	7.5			77.8 75.7 13-08-2020		2.8		
76221 -1	NE SEC 30 TWP 68 RGE 19 W4M PROSPERITY WATERCOURSE CULVERT ON LOCAL ROAD NEAR PROSPERITY	NORTH CENTRAL REGION ATHABASCA CT ATHABASCA	ATHABASCA COUNTY UNDEFINED CMA ATHABASCA-BARRHEAD-	FP LOCAL ROAD TRIBUTARY TO ATHABASCA RIVER	BRIDGE CULV	RV 1965	1 1475.0	7.3			44.4 43.8 12-09-2023		1.8		
76222 -1	SW SEC 32 TWP 62 RGE 22 W4M ROCHESTER WATERCOURSE CULVERT ON LOCAL ROAD NEAR ROCHESTER	NORTH CENTRAL REGION ATHABASCA CT ATHABASCA	ATHABASCA COUNTY UNDEFINED CMA ATHABASCA-BARRHEAD-	MP LOCAL ROAD TRIBUTARY TO PINE CREEK (WATERCRS-ST)	BRIDGE CULV	RV 1965	1 1830.0	7.3			33.3 21.5 25-07-2020		2.7		
76223 -1	SE SEC 19 TWP 60 RGE 12 W5M WHITECOURT SAKWATAMAU RIVER BRIDGE ON HIGHWAY 32, 8 KM N OF WHITECOURT	NORTH CENTRAL REGION EDSON CT WOODLANDS	Alberta Transportation (AIT) CMA12 WEST YELLOWHEAD	FC 32:12 C1 1.699 SAKWATAMAU RIVER (WATERCRS-ST)	MAJOR BRIDGE	RV 1966 1966	3 25.9	9.1 50.3	39.7 49.0 61.6	33.3 46.5 08-01-2025		6.1			
76225 -1	NW SEC 13 TWP 53 RGE 25 W4M EDMONTON (B096) CNR OVER HIGHWAY 2 AT EDMONTON (ST. ALBERT)	NORTH CENTRAL REGION STONY PLAIN EDMONTON	EDMONTON UNDEFINED CMA EDMONTON-WEST HENDAY	WG RAILWAY CNR 2:33 R1 22.581, 2:33 L1 22.553	MAJOR BRIDGE	RU 1965 1965	4 17.7	56.6			61.1 76.7 10-08-2022				

		Transportation Infrastructure Management System										2025/03/06	
		Bridge Structures Report											
		All 'IN SERVICE' Structures - Sorted By: File Number											
Page 437 of 772													
BF	Legal Land Location Structure Name Location Description	Region District Municipality	Managed By CMA Constituency	Span Types Located On Located Over	Structure Type	Usage Yr Built Yr Supstr	No. Spans Pipes Max Span Length Max Pipe Dia	Clear Rdwy Nom Length Skew	Single (t) Semi (t) Train (t)	Stru Suff	Rat. % Rat. % Date	Theor VCL On Meas VCL On	Deck Height Theor VCL Over Meas VCL Over
76226 -1	SE SEC 30 TWP 7 RGE 1 W5M LUNDBRECK CPR OVERPASS ON HIGHWAY 3, 3 KM WEST OF COWLEY (LUNDBRECK OVERPASS)	SOUTHERN REGION LETHBRIDGE MD PINCHER CREEK	Alberta Transportation (AIT) CMA26 LIVINGSTONE-MACLEOD	PM 3:04 C1 14.760 RAILWAY CPR	MAJOR BRIDGE	RO 1967 1967	3 18.3	13.7 54.9 -45.0			38.9 50.6 11-09-2024		7.9 7.2
76227 -2	SE SEC 5 TWP 10 RGE 27 W4M GRANUM MUDDYLAKE CREEK BRIDGE ON LOCAL ROAD NEAR GRANUM	SOUTHERN REGION LETHBRIDGE MD WILLOW CREEK	M.D. OF WILLOW CREEK NO. UNDEFINED CMA LIVINGSTONE-MACLEOD	MPE LOCAL ROAD MUDDYLAKE CREEK (WATERCRS-ST)	BRIDGE CULV	RV 1997	1 3000.0	7.7			88.9 84.5 06-11-2024		
76228 -1	NW SEC 36 TWP 11 RGE 30 W4M CLARESHOLM WATERCOURSE BRIDGE ON LOCAL ROAD NEAR CLARESHOLM	SOUTHERN REGION LETHBRIDGE MD WILLOW CREEK	M.D. OF WILLOW CREEK NO. UNDEFINED CMA LIVINGSTONE-MACLEOD	TT LOCAL ROAD 2ND ORDER TRIBUTARY TO BURKE CREEK	STANDARD BRIDGE	RV 1955 1955	1 6.1	6.1 6.1	19.6 34.3 49.0	61.1 44.7 08-06-2022			3.0
76230 -1	SW SEC 3 TWP 77 RGE 22 W5M GIROUXVILLE WATERCOURSE CULVERT ON LOCAL ROAD NEAR GIROUXVILLE	PEACE REGION PEACE RIVER MD SMOKY RIVER	Alberta Transportation (AIT) CMA03 CENTRAL PEACE-NOTLEY	FP LOCAL ROAD TRIBUTARY TO LITTLE SMOKY RIVER	BRIDGE CULV	RV 1965	1 1766.0	7.9			33.3 48.4 13-06-2024		2.1
76231 -1	SE SEC 14 TWP 77 RGE 20 W5M DONNELLY WATERCOURSE CULVERT ON LOCAL ROAD NEAR DONNELLY	PEACE REGION PEACE RIVER MD SMOKY RIVER	M.D. OF SMOKY RIVER NO. UNDEFINED CMA CENTRAL PEACE-NOTLEY	FP;FP LOCAL ROAD TRIBUTARY TO PEAVINE CREEK (WATERCRS-	BRIDGE CULV	RV 1989	2 1765.0	8.0			44.4 40.6 03-11-2020		
76232 -1	SW SEC 17 TWP 80 RGE 22 W5M JEAN COTE WATERCOURSE CULVERT ON LOCAL ROAD NEAR JEAN COTE	PEACE REGION PEACE RIVER MD SMOKY RIVER	M.D. OF SMOKY RIVER NO. UNDEFINED CMA CENTRAL PEACE-NOTLEY	MP LOCAL ROAD 2ND ORDER TRIBUTARY TO SMOKY RIVER	BRIDGE CULV	RV 1965	1 1829.0	7.3			44.4 56.2 27-08-2023		4.3
76233 -2	SE SEC 14 TWP 84 RGE 21 W5M PEACE RIVER WATERCOURSE CULVERT ON LOCAL ROAD, 15 KM NE OF PEACE RIVER	PEACE REGION PEACE RIVER CT NORTHERN SUNRISE	NORTHERN SUNRISE UNDEFINED CMA PEACE RIVER	SP LOCAL ROAD TRIBUTARY TO PEACE RIVER (WATERCRS-	BRIDGE CULV	RV 2020	1 3990.0	8.0			100.0 97.2 24-11-2020		
76234 -1	SE SEC 4 TWP 4 RGE 25 W4M CARDSTON CATTLEPASS CULVERT ON PROVINCIAL HIGHWAY 2 NEAR CARDSTON	SOUTHERN REGION LETHBRIDGE BLOOD #148	Alberta Transportation (AIT) CMA25 CARDSTON-SIKSIKA	MP 2:04 C1 6.809 TRAIL-ANIMAL OVER SP	BRIDGE CULV	SP 1984	1 2200.0	11.4			44.4 54.1 23-11-2023		3.0
76235 -1	NW SEC 36 TWP 90 RGE 24 W5M NORTH STAR WATERCOURSE CULVERT ON LOCAL ROAD NEAR NORTH STAR	PEACE REGION PEACE RIVER CT NORTHERN LIGHTS	COUNTY OF NORTHERN UNDEFINED CMA PEACE RIVER	FP LOCAL ROAD 2ND ORDER TRIBUTARY TO BUCHANAN	BRIDGE CULV	RV 1965	1 1474.0	7.3			55.6 56.1 09-10-2022		2.1
76236 -1	SW SEC 15 TWP 96 RGE 21 W5M HOTCHKISS WATERCOURSE BRIDGE ON LOCAL ROAD NEAR HOTCHKISS	PEACE REGION PEACE RIVER CT NORTHERN LIGHTS	COUNTY OF NORTHERN UNDEFINED CMA PEACE RIVER	HC LOCAL ROAD TRIBUTARY TO NOTIKEWIN RIVER	STANDARD BRIDGE	RV 1966 1966	1 6.1	6.4 6.1 0.0	28.0 49.0 65.5	61.1 66.0 06-05-2020			2.7
76237 -1	SW SEC 10 TWP 95 RGE 21 W5M HOTCHKISS WATERCOURSE BRIDGE ON LOCAL ROAD NEAR HOTCHKISS	PEACE REGION PEACE RIVER CT NORTHERN LIGHTS	COUNTY OF NORTHERN UNDEFINED CMA PEACE RIVER	HC LOCAL ROAD 2ND ORDER TRIBUTARY TO NOTIKEWIN	STANDARD BRIDGE	RV 1966 1966	1 6.1	6.4 6.1	28.0 49.0 65.5	66.7 64.4 06-05-2020			2.7
76238 -2	NW SEC 14 TWP 53 RGE 1 W4M MARWAYNE WATERCOURSE BRIDGE ON LOCAL ROAD NEAR MARWAYNE	CENTRAL REGION VERMILION CT VERMILION RIVER	COUNTY OF VERMILION UNDEFINED CMA VERMILION-LLOYDMINSTER-	MP;MP;MP LOCAL ROAD TRIBUTARY TO NORTH SASKATCHEWAN	BRIDGE CULV	RV 2006	3 900.0	7.3			55.6 45.0 03-07-2019		
76239 -2	SW SEC 15 TWP 53 RGE 2 W4M MARWAYNE WATERCOURSE CULVERT ON LOCAL ROAD NEAR MARWAYNE	CENTRAL REGION VERMILION CT VERMILION RIVER	COUNTY OF VERMILION UNDEFINED CMA VERMILION-LLOYDMINSTER-	MP;MP;MP LOCAL ROAD TRIBUTARY TO NORTH SASKATCHEWAN	BRIDGE CULV	RV 2006	3 1100.0	7.9			55.6 62.8 07-09-2022		
76240 -1	SW SEC 25 TWP 53 RGE 4 W4M HAZELDINE WATERCOURSE BRIDGE ON LOCAL ROAD NEAR HAZELDINE	CENTRAL REGION VERMILION CT VERMILION RIVER	COUNTY OF VERMILION UNDEFINED CMA VERMILION-LLOYDMINSTER-	HC LOCAL ROAD TRIBUTARY TO VERMILION RIVER	STANDARD BRIDGE	RV 1965 1965	1 8.5	7.3 8.5	30.1 52.8 75.4	50.0 67.3 22-10-2021			2.3
76241 -1	SW SEC 27 TWP 53 RGE 27 W4M SPRUCE GROVE TRIBUTARY TO ATIM CREEK CULVERT ON LOCAL ROAD, 4 KM NW OF SPRUCE GROVE	NORTH CENTRAL REGION STONY PLAIN CT PARKLAND	PARKLAND COUNTY UNDEFINED CMA LAC STE. ANNE-PARKLAND	FP LOCAL ROAD TRIBUTARY TO ATIM CREEK (WATERCRS-ST)	BRIDGE CULV	RV 1966	1 1778.0	7.3			44.4 51.2 19-08-2020		2.1
76242 -2	SW SEC 4 TWP 51 RGE 6 W5M TOMAHAWK WATERCOURSE CULVERT ON HWY 624, 8 KM SW OF TOMAHAWK	NORTH CENTRAL REGION STONY PLAIN CT PARKLAND	Alberta Transportation (AIT) CMA11 DRAYTON VALLEY-DEVON	SSP 624:02 C1 9.693 TRIBUTARY TO NORTH SASKATCHEWAN	BRIDGE CULV	RV 2021	1 2430.0	10.0			100.0 91.0 15-08-2022		
76243 -2	NW SEC 13 TWP 45 RGE 6 W5M BUCK LAKE TRIBUTARY TO SUN CREEK CULVERT ON LOCAL ROAD, 7 KM S OF BUCREEK LAKE	CENTRAL REGION RED DEER CT WETASKIWIN	COUNTY OF WETASKIWIN NO. UNDEFINED CMA RIMBEY-ROCKY MOUNTAIN	MP LOCAL ROAD TRIBUTARY TO SUN CREEK (WATERCRS-ST)	BRIDGE CULV	RV 2006	1 3360.0	8.0			77.8 66.0 14-07-2021		6.2
76244 -1	NW SEC 36 TWP 54 RGE 12 W4M TWO HILLS CATTLEPASS CULVERT ON PROVINCIAL HIGHWAY 45 NEAR TWO HILLS	CENTRAL REGION VERMILION CT TWO HILLS	Alberta Transportation (AIT) CMA14 FORT SASKATCHEWAN-	MPE 45:08 C1 6.775 TRAIL-ANIMAL OVER SP	BRIDGE CULV	SP 1965	1 1813.0	9.2			66.7 76.3 07-07-2023		
76246 -1	NW SEC 28 TWP 52 RGE 11 W4M INNISFREE WATERCOURSE CULVERT ON LOCAL ROAD NEAR INNISFREE	CENTRAL REGION VERMILION CT MINBURN	COUNTY OF MINBURN NO. 27 UNDEFINED CMA FORT SASKATCHEWAN-	MP;MP LOCAL ROAD TRIBUTARY TO VERMILION RIVER	BRIDGE CULV	RV 1910	2 1200.0	8.0			33.3 49.0 22-09-2023		2.1
76247 -2	SW SEC 27 TWP 53 RGE 15 W4M WILLINGDON WATERCOURSE CULVERT ON LOCAL ROAD, 14 KM NW OF VEGREVILLE	CENTRAL REGION VERMILION CT MINBURN	COUNTY OF MINBURN NO. 27 UNDEFINED CMA FORT SASKATCHEWAN-	MP LOCAL ROAD 2ND ORDER TRIBUTARY TO VERMILION	BRIDGE CULV	RV 2011	1 2400.0	7.6			55.6 71.0 30-07-2024		5.3
76248 -1	NW SEC 18 TWP 54 RGE 10 W4M MORECAMBE CATTLEPASS CULVERT ON PROVINCIAL HIGHWAY 45 NEAR MORECAMBE	CENTRAL REGION VERMILION CT TWO HILLS	Alberta Transportation (AIT) CMA14 FORT SASKATCHEWAN-	MP 45:08 C1 19.610 TRAIL-ANIMAL OVER SP	BRIDGE CULV	SP 1965	1 1813.0	9.4			66.7 67.0 04-07-2023		


		Transportation Infrastructure Management System Bridge Structures Report All 'IN SERVICE' Structures - Sorted By: File Number										2025/03/06			
														Page 438 of 772	
BF	Legal Land Location Structure Name Location Description	Region District Municipality	Managed By CMA Constituency	Span Types Located On Located Over	Structure Type	Usage Yr Built Yr Supstr	No. Spans Pipes Max Span Length Max Pipe Dia	Clear Rdwy Nom Length Skew	Single (t) Semi (t) Train (t)	Stru Suff Insp	Rat. % Rat. % Date	Theor VCL On Meas VCL On	Deck Height Theor VCL Over Meas VCL Over		
76249 -1	SW SEC 29 TWP 84 RGE 6 W6M HINES CREEK WATERCOURSE CULVERT ON LOCAL ROAD NEAR HINES CREEK	PEACE REGION GRANDE PRAIRIE CT CLEAR HILLS	CLEAR HILLS COUNTY UNDEFINED CMA CENTRAL PEACE-NOTLEY	MPE LOCAL ROAD TRIBUTARY TO MONTAGNEUSE RIVER	BRIDGE CULV	RV 1965	1 1831.0	7.3 -30.0			44.4 42.8 17-10-2023		3.0		
76250 -2	NW SEC 20 TWP 79 RGE 11 W6M GORDONDALE WATERCOURSE CULVERT ON LOCAL ROAD NEAR GORDONDALE	PEACE REGION GRANDE PRAIRIE CT SADDLE HILLS	SADDLE HILLS COUNTY UNDEFINED CMA CENTRAL PEACE-NOTLEY	MP;MP LOCAL ROAD 2ND ORDER TRIBUTARY TO HENDERSON	BRIDGE CULV	RV 2010	2 2000.0	10.0			88.9 87.2 02-10-2022				
76251 -1	SW SEC 30 TWP 70 RGE 20 W5M VALLEYVIEW WATERCOURSE CULVERT ON LOCAL ROAD NEAR VALLEYVIEW	PEACE REGION GRANDE PRAIRIE MD GREENVIEW	M.D. OF GREENVIEW NO. 16 UNDEFINED CMA CENTRAL PEACE-NOTLEY	MP;MP LOCAL ROAD TRIBUTARY TO LITTLE SMOKY RIVER	BRIDGE CULV	RV 1990	2 1200.0	9.0			33.3 56.6 19-11-2024		2.4		
76252 -1	SW SEC 25 TWP 70 RGE 21 W5M VALLEYVIEW TRIBUTARY TO LITTLE SMOKY RIVER CULVERT ON HIGHWAY 669, 13 KM E OF VALLEYVIEW	PEACE REGION GRANDE PRAIRIE MD GREENVIEW	Alberta Transportation (AIT) CMA03 CENTRAL PEACE-NOTLEY	SP 669:02 C1 11.675 TRIBUTARY TO LITTLE SMOKY RIVER	BRIDGE CULV	RV 2000	1 2430.0	8.5 -11.0			55.6 64.6 25-08-2023		6.4		
76253 -1	NW SEC 7 TWP 77 RGE 25 W5M EAGLESHAM WATERCOURSE CULVERT ON LOCAL ROAD NEAR EAGLESHAM	PEACE REGION GRANDE PRAIRIE CT BIRCH HILLS	BIRCH HILLS COUNTY UNDEFINED CMA CENTRAL PEACE-NOTLEY	FP;FP LOCAL ROAD TRIBUTARY TO SMOKY RIVER (WATERCRS-	BRIDGE CULV	RV 1967	2 1474.0	6.5			33.3 41.3 13-06-2024		1.8		
76254 -1	SW SEC 17 TWP 79 RGE 25 W5M EAGLESHAM TRIBUTARY TO FOX CREEK CULVERT ON LOCAL ROAD, 6 KM N OF EAGLESHAM	PEACE REGION GRANDE PRAIRIE CT BIRCH HILLS	BIRCH HILLS COUNTY UNDEFINED CMA CENTRAL PEACE-NOTLEY	MP LOCAL ROAD TRIBUTARY TO FOX CREEK (WATERCRS-ST)	BRIDGE CULV	RV 2000	1 2400.0	8.0			77.8 76.2 14-06-2024		3.6		
76256 -1	NE SEC 26 TWP 70 RGE 27 W5M CROOKED CREE WATERCOURSE CULVERT ON LOCAL ROAD NEAR CROOKED CREE	PEACE REGION GRANDE PRAIRIE MD GREENVIEW	M.D. OF GREENVIEW NO. 16 UNDEFINED CMA CENTRAL PEACE-NOTLEY	SPE LOCAL ROAD TRIBUTARY TO SIMONETTE RIVER	BRIDGE CULV	RV 1965	1 2123.0	4.6			77.8 68.7 29-06-2023		4.0		
76257 -2	SW SEC 29 TWP 70 RGE 20 W5M VALLEYVIEW WATERCOURSE CULVERT ON HWY 669, 18 KM E OF VALLEYVIEW	PEACE REGION GRANDE PRAIRIE MD GREENVIEW	Alberta Transportation (AIT) CMA03 CENTRAL PEACE-NOTLEY	SSP 669:02 C1 14.868 2ND ORDER TRIBUTARY TO LITTLE SMOKY	BRIDGE CULV	RV 2020	1 3048.0	7.8			77.8 84.6 25-08-2023				
76259 -1	NW SEC 22 TWP 81 RGE 8 W6M BLUEBERRY MT WATERCOURSE CULVERT ON LOCAL ROAD NEAR BLUEBERRY MT	PEACE REGION GRANDE PRAIRIE CT SADDLE HILLS	SADDLE HILLS COUNTY UNDEFINED CMA CENTRAL PEACE-NOTLEY	RPP LOCAL ROAD TRIBUTARY TO MULLIGAN CK (WATERCRS-	BRIDGE CULV	RV 1966	1 1842.0	7.0			22.2 20.1 14-10-2023		2.7		
76260 -1	SW SEC 13 TWP 81 RGE 8 W6M BLUEBERRY MT WATERCOURSE CULVERT ON LOCAL ROAD NEAR BLUEBERRY MT	PEACE REGION GRANDE PRAIRIE CT SADDLE HILLS	SADDLE HILLS COUNTY UNDEFINED CMA CENTRAL PEACE-NOTLEY	SP LOCAL ROAD TRIBUTARY TO MULLIGAN CK (WATERCRS-	BRIDGE CULV	RV 1965	1 2134.0	6.8 -20.0			66.7 57.6 26-06-2021		6.7		
76261 -1	SE SEC 25 TWP 76 RGE 8 W6M NORTHMARK WATERCOURSE CULVERT ON LOCAL ROAD NEAR NORTHMARK	PEACE REGION GRANDE PRAIRIE CT SADDLE HILLS	SADDLE HILLS COUNTY UNDEFINED CMA CENTRAL PEACE-NOTLEY	SPE LOCAL ROAD TRIBUTARY TO SADDLE BURNT RIVER	BRIDGE CULV	RV 1965	1 1813.0	7.3			33.3 40.3 21-06-2021		7.6		
76262 -2	SW SEC 8 TWP 80 RGE 7 W6M BLUEBERRY MT BLUEBERRY CREEK CULVERT ON LOCAL ROAD NEAR BLUEBERRY MT	PEACE REGION GRANDE PRAIRIE CT SADDLE HILLS	SADDLE HILLS COUNTY UNDEFINED CMA CENTRAL PEACE-NOTLEY	MP LOCAL ROAD BLUEBERRY CREEK (WATERCRS-ST)	BRIDGE CULV	RV 2011	1 2700.0	10.0			88.9 89.2 04-10-2022				
76263 -2	SW SEC 7 TWP 80 RGE 7 W6M SPIRIT RIVER BLUEBERRY CREEK CULVERT ON LOCAL ROAD, 44 KM NW OF SPIRIT RIVER	PEACE REGION GRANDE PRAIRIE CT SADDLE HILLS	SADDLE HILLS COUNTY UNDEFINED CMA CENTRAL PEACE-NOTLEY	MP LOCAL ROAD BLUEBERRY CREEK (WATERCRS-ST)	BRIDGE CULV	RV 2014	1 2700.0	8.0 0.0			88.9 89.3 26-06-2021				
76264 -2	SE SEC 18 TWP 79 RGE 25 W5M EAGLESHAM WATERCOURSE CULVERT ON LOCAL ROAD NEAR EAGLESHAM	PEACE REGION GRANDE PRAIRIE CT BIRCH HILLS	BIRCH HILLS COUNTY UNDEFINED CMA CENTRAL PEACE-NOTLEY	MP LOCAL ROAD TRIBUTARY TO FOX CREEK (WATERCRS-ST)	BRIDGE CULV	RV 2006	1 2700.0	7.0 6.0			88.9 88.4 08-09-2022				
76265 -1	SE SEC 15 TWP 78 RGE 2 W6M BELLOY VIXEN CREEK BRIDGE ON LOCAL ROAD NEAR BELLOY	PEACE REGION GRANDE PRAIRIE CT BIRCH HILLS	BIRCH HILLS COUNTY UNDEFINED CMA CENTRAL PEACE-NOTLEY	HC LOCAL ROAD 2ND ORDER TRIBUTARY TO VIXEN CK	STANDARD BRIDGE	RV 1965 1965	1 6.1	7.3 6.1	28.0 49.0 65.5	44.4 61.2 14-06-2024		2.0			
76266 -1	NW SEC 5 TWP 78 RGE 26 W5M EAGLESHAM WATERCOURSE CULVERT ON LOCAL ROAD NEAR EAGLESHAM	PEACE REGION GRANDE PRAIRIE CT BIRCH HILLS	BIRCH HILLS COUNTY UNDEFINED CMA CENTRAL PEACE-NOTLEY	MP LOCAL ROAD FOX CREEK (WATERCRS-ST)	BRIDGE CULV	RV 1994	1 1600.0	7.3 20.0			55.6 54.4 08-09-2022		2.3		
76267 -1	SE SEC 17 TWP 78 RGE 26 W5M EAGLESHAM FOX CREEK BRIDGE ON LOCAL ROAD NEAR EAGLESHAM	PEACE REGION GRANDE PRAIRIE CT BIRCH HILLS	BIRCH HILLS COUNTY UNDEFINED CMA CENTRAL PEACE-NOTLEY	HC LOCAL ROAD FOX CREEK (WATERCRS-ST)	STANDARD BRIDGE	RV 1965 1965	1 6.1	7.3 6.1	28.0 49.0 65.5	22.2 53.0 17-05-2023		2.3			
76268 -1	SW SEC 15 TWP 78 RGE 2 W6M BELLOY VIXEN CREEK BRIDGE ON LOCAL ROAD NEAR BELLOY	PEACE REGION GRANDE PRAIRIE CT BIRCH HILLS	BIRCH HILLS COUNTY UNDEFINED CMA CENTRAL PEACE-NOTLEY	HC LOCAL ROAD TRIBUTARY TO VIXEN CK (WATERCRS-ST)	STANDARD BRIDGE	RV 1965 1965	1 6.1	9.1 6.1	28.0 49.0 65.5	33.3 57.8 14-06-2024		2.1			
76269 -2	SE SEC 17 TWP 82 RGE 7 W6M BLUEBERRY MT TRIBUTARY TO FOURTH CREEK CULVERT ON LOCAL ROAD, 25 KM NE OF BLUEBERRY	PEACE REGION GRANDE PRAIRIE CT SADDLE HILLS	SADDLE HILLS COUNTY UNDEFINED CMA CENTRAL PEACE-NOTLEY	SP LOCAL ROAD TRIBUTARY TO FOURTH CREEK (WATERCRS-	BRIDGE CULV	RV 1998	1 2730.0	8.0 -15.0			77.8 63.8 25-06-2021		5.0		
76270 -2	NW SEC 34 TWP 61 RGE 25 W4M DAPP CREEK CULVERT ON LOCAL ROAD 17km E OF DAPP DAPP CREEK CULVERT ON LOCAL ROAD 17km E OF DAPP	NORTH CENTRAL REGION ATHABASCA CT WESTLOCK	WESTLOCK COUNTY UNDEFINED CMA ATHABASCA-BARRHEAD-	BP LOCAL ROAD DAPP CK (WATERCRS-ST)	BRIDGE CULV	RV 2010	1 2744.0	9.0			88.9 89.2 12-06-2020				
76271 -2	SW SEC 13 TWP 61 RGE 24 W4M TAWATINAW WATERCOURSE CULVERT ON LOCAL ROAD NEAR TAWATINAW	NORTH CENTRAL REGION ATHABASCA CT WESTLOCK	WESTLOCK COUNTY UNDEFINED CMA ATHABASCA-BARRHEAD-	MP LOCAL ROAD TRIBUTARY TO TAWATINAW RIVER	BRIDGE CULV	RV 2012	1 1600.0	7.0			77.8 80.0 06-06-2024				


		Transportation Infrastructure Management System										2025/03/06			
		Bridge Structures Report													
		All 'IN SERVICE' Structures - Sorted By: File Number													
														Page 439 of 772	
BF	Legal Land Location Structure Name Location Description	Region District Municipality	Managed By CMA Constituency	Span Types Located On Located Over	Structure Type	Usage Yr Built Yr Supstr	No. Spans Pipes Max Span Length Max Pipe Dia	Clear Rdwy Nom Length Skew	Single (t) Semi (t) Train (t)	Stru Suff Insp	Rat. % Rat. % Date	Theor VCL On Meas VCL On	Deck Height Theor VCL Over Meas VCL Over		
76272 -2	NW SEC 29 TWP 109 RGE 13 W5M Fort Vermilion WATERCOURSE CULVERT ON PROVINCIAL HIGHWAY 88 NEAR HIGH LEVEL	PEACE REGION PEACE RIVER CT MACKENZIE	Alberta Transportation (AIT) CMA01 PEACE RIVER	SP 88:18 C1 40.391 TRIBUTARY TO PEACE RIVER (WATERCRS-	BRIDGE CULV	RV 2009	1 3360.0	8.5			77.8 79.8 07-07-2024				
76275 -1	SW SEC 4 TWP 62 RGE 23 W4M ROCHESTER STONY CREEK CULVERT ON LOCAL ROAD, 9 KM NE OF TAWATINAW	NORTH CENTRAL REGION ATHABASCA CT ATHABASCA	ATHABASCA COUNTY UNDEFINED CMA ATHABASCA-BARRHEAD-	SPE LOCAL ROAD STONY CREEK (WATERCRS-ST)	BRIDGE CULV	RV 1977	1 3075.0	7.5 15.0			66.7 62.9 13-09-2022		10.7		
76276 -2	SE SEC 20 TWP 68 RGE 19 W4M GRASSLAND WATERCOURSE CULVERT ON LOCAL ROAD, 21 KM NW OF GRASSLAND	NORTH CENTRAL REGION ATHABASCA CT ATHABASCA	ATHABASCA COUNTY UNDEFINED CMA ATHABASCA-BARRHEAD-	MP LOCAL ROAD TRIBUTARY TO ATHABASCA RIVER	BRIDGE CULV	RV 2024	1 2700.0	8.0 -9.0			100.0 96.5 29-10-2024				
76277 -1	SE SEC 16 TWP 68 RGE 19 W4M GRASSLAND WATERCOURSE CULVERT ON LOCAL ROAD NEAR GRASSLAND	NORTH CENTRAL REGION ATHABASCA CT ATHABASCA	ATHABASCA COUNTY UNDEFINED CMA ATHABASCA-BARRHEAD-	FP LOCAL ROAD 2ND ORDER TRIBUTARY TO ATHABASCA	BRIDGE CULV	RV 1965	1 1450.0	7.3 0.0			44.4 52.3 31-07-2021		1.8		
76278 -1	NW SEC 21 TWP 109 RGE 12 W5M FT VERMILION WATERCOURSE BRIDGE ON LOCAL ROAD NEAR FT VERMILION	PEACE REGION PEACE RIVER CT MACKENZIE	MACKENZIE COUNTY UNDEFINED CMA PEACE RIVER	PGO LOCAL ROAD TRIBUTARY TO PEACE RIVER (WATERCRS-	STANDARD BRIDGE	RV 1966 1953	1 8.5	7.3 8.5	29.9 52.4 74.9	22.2 51.7 17-10-2023			3.0		
76279 -1	NW SEC 28 TWP 109 RGE 12 W5M FT VERMILION WATERCOURSE BRIDGE ON LOCAL ROAD NEAR FT VERMILION	PEACE REGION PEACE RIVER CT MACKENZIE	MACKENZIE COUNTY UNDEFINED CMA PEACE RIVER	PGO LOCAL ROAD TRIBUTARY TO CARIBOU RIVER (WATERCRS-	STANDARD BRIDGE	RV 1966 1953	1 8.5	7.3 8.5 0.0	29.9 52.4 74.9	55.6 65.5 10-10-2019			1.8		
76280 -1	SE SEC 24 TWP 78 RGE 6 W6M SPIRIT RIVER DRAINAGE DIT CULVERT ON LOCAL ROAD NEAR SPIRIT RIVER	PEACE REGION GRANDE PRAIRIE MD SPIRIT RIVER	M.D. SPIRIT RIVER NO. 133 UNDEFINED CMA CENTRAL PEACE-NOTLEY	MP:MP LOCAL ROAD TRIBUTARY TO SPIRIT RIVER (WATERCRS-ST)	BRIDGE CULV	RV 1989	2 1200.0	7.2 0.0			44.4 53.5 17-10-2022		2.2		
76281 -1	SW SEC 22 TWP 48 RGE 2 W5M SUNNYBROOK BLACREEK CREEK CULVERT ON LOCAL ROAD NEAR SUNNYBROOK	NORTH CENTRAL REGION STONY PLAIN CT LEDUC	LEDUC COUNTY UNDEFINED CMA DRAYTON VALLEY-DEVON	MP LOCAL ROAD SUNNYBROOK CREEK (WATERCRS-ST)	BRIDGE CULV	RV 1965	1 1810.0	6.7 0.0			55.6 66.9 31-03-2021		2.4		
76282 -1	SW SEC 36 TWP 61 RGE 3 W5M NEERLANDIA WATERCOURSE CULVERT ON LOCAL ROAD NEAR NEERLANDIA	NORTH CENTRAL REGION ATHABASCA CT BARRHEAD	COUNTY OF BARRHEAD NO. UNDEFINED CMA ATHABASCA-BARRHEAD-	FP LOCAL ROAD TRIBUTARY TO SHOAL CREEK (WATERCRS-	BRIDGE CULV	RV 1965	1 1474.0	7.9 0.0			55.6 63.3 17-09-2024		1.5		
76283 -1	SW SEC 13 TWP 59 RGE 2 W5M HIGHRIDGE WATERCOURSE CULVERT ON LOCAL ROAD NEAR HIGHRIDGE	NORTH CENTRAL REGION ATHABASCA CT BARRHEAD	COUNTY OF BARRHEAD NO. UNDEFINED CMA ATHABASCA-BARRHEAD-	MP LOCAL ROAD TRIBUTARY TO PEMBINA RIVER (WATERCRS-	BRIDGE CULV	RV 1956	1 1524.0	7.9 0.0			55.6 50.2 06-10-2022		2.1		
76284 -1	SE SEC 4 TWP 39 RGE 15 W4M HALKIRK WATERCOURSE CULVERT ON LOCAL ROAD NEAR HALKIRK	CENTRAL REGION HANNA CT PAINTEARTH	COUNTY OF PAINTEARTH NO. UNDEFINED CMA DRUMHELLER-STETTTLER	SPE LOCAL ROAD TRIBUTARY TO PAINTEARTH CREEK	BRIDGE CULV	RV 1965	1 1502.0	9.8 0.0			55.6 52.1 07-11-2024		10.1		
76285 W-1	SE SEC 1 TWP 9 RGE 22 W4M LETHBRIDGE 5TH AVENUE NORTH OVER HIGHWAY 3 INTERCHANGE, AT LETHBRIDGE	SOUTHERN REGION LETHBRIDGE LETHBRIDGE	Alberta Transportation (AIT) CMA25 LETHBRIDGE-WEST	CX 3:09 L1 3.158 10090:02 R1 0.109	MAJOR BRIDGE	GS 1968 1968	4 29.9	12.2 93.2			61.1 57.7 19-02-2024		6.1 5.3 5.6		
76285 ZE1-2	NW SEC 1 TWP 9 RGE 22 W4M LETHBRIDGE 5TH AVENUE NORTH OVER HIGHWAY 3 INTERCHANGE, AT LETHBRIDGE	SOUTHERN REGION LETHBRIDGE LETHBRIDGE	Alberta Transportation (AIT) CMA25 LETHBRIDGE-WEST	3:09 R1 2.694 3:09 R1 2.694	TUBE STRUCTURE	1968					61.1 19-02-2024				
76285 ZE2-3	NE SEC 1 TWP 9 RGE 22 W4M LETHBRIDGE 5TH AVENUE NORTH OVER HIGHWAY 3 INTERCHANGE, AT LETHBRIDGE	SOUTHERN REGION LETHBRIDGE LETHBRIDGE	Alberta Transportation (AIT) CMA25 LETHBRIDGE-WEST	3:09 R1 2.963 3:09 R1 2.963	TUBE STRUCTURE	1968					50.0 19-02-2024				
76286 -1	SE SEC 13 TWP 44 RGE 17 W4M ROSALIND WATERCOURSE CULVERT ON LOCAL ROAD NEAR ROSALIND	CENTRAL REGION VERMILION CT CAMROSE	CAMROSE COUNTY UNDEFINED CMA CAMROSE	MP LOCAL ROAD 2ND ORDER TRIBUTARY TO DRIEDMEAT	BRIDGE CULV	RV 1989	1 1600.0	10.0 0.0			44.4 61.0 28-09-2023		4.1		
76287 -1	SW SEC 21 TWP 79 RGE 12 W6M BAY TREE WATERCOURSE CULVERT ON PROVINCIAL HIGHWAY 719 NEAR BAY TREE	PEACE REGION GRANDE PRAIRIE CT SADDLE HILLS	Alberta Transportation (AIT) CMA05 CENTRAL PEACE-NOTLEY	SP 719:02 C1 2.156 TRIBUTARY TO HENDERSON CREEK	BRIDGE CULV	RV 1976	1 2438.0	10.0 0.0			55.6 56.0 18-11-2021		4.3		
76289 -2	SW SEC 30 TWP 59 RGE 10 W4M ASHMONT WATERCOURSE CULVERT ON LOCAL ROAD, 8 KM E OF ASHMONT	NORTH CENTRAL REGION ATHABASCA CT ST PAUL	COUNTY OF ST. PAUL NO. 19 UNDEFINED CMA ATHABASCA-BARRHEAD-	MP LOCAL ROAD TRIBUTARY TO WHITEFISH CREEK	BRIDGE CULV	RV 2011	1 1800.0	8.7 10.0			88.9 82.8 02-10-2020				
76290 -1	SW SEC 18 TWP 57 RGE 6 W4M ELK POINT WATERCOURSE CULVERT ON LOCAL ROAD NEAR ELK POINT	NORTH CENTRAL REGION ATHABASCA CT ST PAUL	COUNTY OF ST. PAUL NO. 19 UNDEFINED CMA BONNYVILLE-COLD LAKE-ST.	RPP LOCAL ROAD 2ND ORDER TRIBUTARY TO ATIMOSWE	BRIDGE CULV	RV 1965	1 2120.0	7.3 0.0			55.6 56.9 22-11-2023		2.1		
76291 -2	NW SEC 20 TWP 57 RGE 5 W4M ELK POINT WATERCOURSE CULVERT ON LOCAL ROAD, 22 KM NE OF ELK POINT	NORTH CENTRAL REGION ATHABASCA CT ST PAUL	COUNTY OF ST. PAUL NO. 19 UNDEFINED CMA BONNYVILLE-COLD LAKE-ST.	MP LOCAL ROAD 2ND ORDER TRIBUTARY TO MOOSWA CREEK	BRIDGE CULV	RV 2022	1 2000.0	7.0 -10.0			100.0 98.1 21-11-2023				
76292 -1	NW SEC 35 TWP 15 RGE 3 W4M SCHULER WATERCOURSE CULVERT ON LOCAL ROAD NEAR SCHULER	SOUTHERN REGION LETHBRIDGE CT CYPRESS	CYPRESS COUNTY UNDEFINED CMA BROOKS-MEDICINE HAT	FP LOCAL ROAD TRIBUTARY TO BULL SPRINGS COULEE	BRIDGE CULV	RV 1965	1 1475.0	6.9 0.0			77.8 74.7 18-09-2023		1.8		
76293 -2	NW SEC 3 TWP 6 RGE 2 W5M BEAVER MINES WATERCOURSE CULVERT ON LOCAL ROAD, 2 KM SE OF BEAVER MINES	SOUTHERN REGION LETHBRIDGE MD PINCHER CREEK	M.D. OF PINCHER CREEK NO. UNDEFINED CMA LIVINGSTONE-MACLEOD	MP:MP LOCAL ROAD TRIBUTARY TO BEAVER MINES CREEK	BRIDGE CULV	RV 2020	2 1200.0	8.0 15.0			100.0 89.4 21-10-2020				


		Transportation Infrastructure Management System Bridge Structures Report All 'IN SERVICE' Structures - Sorted By: File Number										2025/03/06			
														Page 440 of 772	
BF	Legal Land Location Structure Name Location Description	Region District Municipality	Managed By CMA Constituency	Span Types Located On Located Over	Structure Type	Usage Yr Built Yr Supstr	No. Spans Pipes Max Span Length Max Pipe Dia	Clear Rdwy Nom Length Skew	Single (t) Semi (t) Train (t)	Stru Suff Insp	Rat. % Rat. % Date	Theor VCL On Meas VCL On	Deck Height Theor VCL Over Meas VCL Over		
76294 -2	SW SEC 32 TWP 6 RGE 1 W5M COWLEY WATERCOURSE CULVERT ON LOCAL ROAD, 11 KM SW OF COWLEY	SOUTHERN REGION LETHBRIDGE MD PINCHER CREEK	M.D. OF PINCHER CREEK NO. UNDEFINED CMA LIVINGSTONE-MACLEOD	MP LOCAL ROAD 2ND ORDER TRIBUTARY TO CASTLE RIVER	BRIDGE CULV	RV 2023	1 1600.0	8.0 17.0			100.0 91.9 23-05-2024				
76295 -2	SW SEC 7 TWP 79 RGE 12 W6M BAY TREE TRIBUTARY TO HENDERSON CREEK CULVERT ON HIGHWAY 49, 2 KM EAST OF BAY TREE	PEACE REGION GRANDE PRAIRIE CT SADDLE HILLS	Alberta Transportation (AIT) CMA05 CENTRAL PEACE-NOTLEY	SP 49:02 C1 10.507 TRIBUTARY TO HENDERSON CREEK	BRIDGE CULV	RV 2002	1 3050.0	10.5 25.0			77.8 76.8 25-11-2023		5.0		
76296 -1	SE SEC 13 TWP 60 RGE 5 W5M TIGER LILY WATERCOURSE CULVERT ON LOCAL ROAD NEAR TIGER LILY	NORTH CENTRAL REGION ATHABASCA CT BARRHEAD	COUNTY OF BARRHEAD NO. UNDEFINED CMA ATHABASCA-BARRHEAD-	MP LOCAL ROAD 2ND ORDER TRIBUTARY TO PADDLE RIVER	BRIDGE CULV	RV 1992	1 2200.0	8.0			33.3 56.3 09-10-2024		5.5		
76297 -1	SW SEC 1 TWP 59 RGE 2 W5M LUNNFORD WATERCOURSE CULVERT ON LOCAL ROAD NEAR LUNNFORD	NORTH CENTRAL REGION ATHABASCA CT BARRHEAD	COUNTY OF BARRHEAD NO. UNDEFINED CMA ATHABASCA-BARRHEAD-	MP LOCAL ROAD TRIBUTARY TO PEMBINA RIVER (WATERCRS-	BRIDGE CULV	RV 1965	1 1524.0	7.9			44.4 56.8 06-10-2022		7.0		
76298 -2	SW SEC 25 TWP 59 RGE 9 W5M Blue Ridge Watercourse Culvert on Local Road, 11km E of Blue Ridge	NORTH CENTRAL REGION EDSON CT WOODLANDS	WOODLANDS COUNTY UNDEFINED CMA WEST YELLOWHEAD	MP LOCAL ROAD TRIBUTARY TO ATHABASCA RIVER	BRIDGE CULV	RV 2020	1 2000.0	8.0 28.0			100.0 97.4 19-08-2022				
76299 -1	SE SEC 2 TWP 49 RGE 7 W5M BUCK CREEK TRIBUTARY TO NORTH SASKATCHEWAN RIVER CULVERT ON LOCAL ROAD, 10 KM SW OF	NORTH CENTRAL REGION STONY PLAIN CT BRAZEAU	BRAZEAU COUNTY UNDEFINED CMA DRAYTON VALLEY-DEVON	SP-SP LOCAL ROAD TRIBUTARY TO NORTH SASKATCHEWAN	BRIDGE CULV	RV 1965	1 1524.0	9.0 -30.0			77.8 65.7 12-08-2022		10.5		
76300 -1	SE SEC 31 TWP 55 RGE 7 W5M ROCHFORT BR WATERCOURSE CULVERT ON LOCAL ROAD NEAR ROCHFORT BR	NORTH CENTRAL REGION STONY PLAIN CT LAC STE. ANNE	LAC STE. ANNE COUNTY UNDEFINED CMA LAC STE. ANNE-PARKLAND	MP LOCAL ROAD 2ND ORDER TRIBUTARY TO PEMBINA RIVER	BRIDGE CULV	RV 1967	1 1500.0	6.5 -20.0			55.6 46.9 23-09-2022		3.7		
76301 -1	SW SEC 25 TWP 46 RGE 23 W4M GWYNNE PIPESTONE CREEK BRIDGE ON HIGHWAY 13, 1 KM N OF GWYNNE	CENTRAL REGION RED DEER CT WETASKIWIN	Alberta Transportation (AIT) CMA17 MASKWACIS-WETASKIWIN	LF 13:10 C1 8.771 PIPESTONE CREEK (WATERCRS-ST)	MAJOR BRIDGE	RV 1977 1977	1 32.0	13.6 32.0	28.0 49.0 62.0	38.9 45.3 16-05-2024		7.0			
76302 -2	NE SEC 25 TWP 110 RGE 5 W5M FT VERMILION WENTZEL RIVER BRIDGE ON HWY 58 NEAR FT VERMILION	PEACE REGION PEACE RIVER CT MACKENZIE	Alberta Transportation (AIT) CMA01 PEACE RIVER	WG 58:14 C1 0.000 WENTZEL RIVER (WATERCRS-ST)	MAJOR BRIDGE	RV 2011 2011	3 36.0	9.0 84.0 0.0	28.0 49.0 62.0	94.4 73.1 17-07-2024					
76303 -1	SW SEC 29 TWP 62 RGE 21 W4M NEWBROOK NAMEPI CREEK BRIDGE ON LOCAL ROAD NEAR NEWBROOK	NORTH CENTRAL REGION ATHABASCA CT THORHILD	THORHILD COUNTY UNDEFINED CMA ATHABASCA-BARRHEAD-	PG LOCAL ROAD NAMEPI CREEK (WATERCRS-ST)	STANDARD BRIDGE	RV 1952 1952	1 6.1	5.0 6.1	28.0 49.0 62.0	55.6 56.7 18-07-2024		3.3			
76304 -1	NW SEC 27 TWP 62 RGE 13 W4M GRANDIN WHITEFISH CREEK CULVERT ON LOCAL ROAD NEAR GRANDIN	NORTH CENTRAL REGION ATHABASCA CT LAC LA BICHE	Federal Indian Affairs ATHABASCA FORT MCMURRAY-LAC LA	MP LOCAL ROAD WHITEFISH CREEK (WATERCRS-ST)	BRIDGE CULV	RV 1966	1 1829.0	9.1				4.0			
76305 -1	SW SEC 27 TWP 70 RGE 17 W4M AMESBURY WATERCOURSE CULVERT ON LOCAL ROAD NEAR AMESBURY	NORTH CENTRAL REGION ATHABASCA CT ATHABASCA	ATHABASCA COUNTY UNDEFINED CMA FORT MCMURRAY-LAC LA	SP LOCAL ROAD TRIBUTARY TO LA BICHE RIVER (WATERCRS-	BRIDGE CULV	RV 1966	1 1810.0	8.0 -40.0			33.3 19.4 18-06-2020		5.6		
76306 -1	SW SEC 20 TWP 9 RGE 14 W4M PURPLE SPRIN SMRID CANAL BRIDGE SITE 56 ON LOCAL ROAD, 26 KM SE OF TABER	SOUTHERN REGION LETHBRIDGE MD TABER	M.D. OF TABER UNDEFINED CMA TABER-WARNER	SC LOCAL ROAD SMR - IRRIGATION C (WATERCRS-IC)	STANDARD BRIDGE	IC 1991 1991	3 12.0	9.2 34.0 35.0	28.0 49.0 62.0	72.2 71.3 29-01-2024		4.1			
76307 -1	NE SEC 16 TWP 59 RGE 5 W4M BONNYVILLE WATERCOURSE CULVERT ON LOCAL ROAD NEAR BONNYVILLE	NORTH CENTRAL REGION ATHABASCA MD BONNYVILLE	M.D. OF BONNYVILLE NO. 87 UNDEFINED CMA BONNYVILLE-COLD LAKE-ST.	MP:MP LOCAL ROAD 2ND ORDER TRIBUTARY TO MURIEL CREEK	BRIDGE CULV	RV 1966	2 1524.0	5.2 9.0			55.6 64.2 19-08-2021		2.0		
76308 -1	SW SEC 11 TWP 62 RGE 4 W4M ARDMORE WATERCOURSE BRIDGE ON LOCAL ROAD NEAR ARDMORE	NORTH CENTRAL REGION ATHABASCA MD BONNYVILLE	M.D. OF BONNYVILLE NO. 87 UNDEFINED CMA BONNYVILLE-COLD LAKE-ST.	VS LOCAL ROAD TRIBUTARY TO MURIEL CREEK (WATERCRS-	STANDARD BRIDGE	RV 1977 1977	1 6.1	7.6 6.1	28.0 49.0 62.0	72.2 72.3 21-10-2021		2.1			
76309 -1	NW SEC 2 TWP 83 RGE 8 W6M BLUEBERRY MT WATERCOURSE CULVERT ON LOCAL ROAD NEAR BLUEBERRY MT	PEACE REGION GRANDE PRAIRIE CT SADDLE HILLS	SADDLE HILLS COUNTY UNDEFINED CMA CENTRAL PEACE-NOTLEY	SPE LOCAL ROAD TRIBUTARY TO PEACE RIVER (WATERCRS-	BRIDGE CULV	RV 1966	1 3054.0	7.3			66.7 67.2 25-06-2021		5.2		
76310 -1	NW SEC 32 TWP 47 RGE 9 W5M LODGEPOLE WATERCOURSE CULVERT ON PROVINCIAL HIGHWAY 620 NEAR LODGEPOLE	NORTH CENTRAL REGION STONY PLAIN CT BRAZEAU	Alberta Transportation (AIT) CMA11 DRAYTON VALLEY-DEVON	SPE 620:04 C1 2.100 TRIBUTARY TO PEMBINA RIVER (WATERCRS-	BRIDGE CULV	RV 1965	1 2123.0	13.4 -30.0			33.3 46.1 24-06-2024		7.9		
76311 -2	SE SEC 35 TWP 50 RGE 4 W5M HIGHVALE WATERCOURSE CULVERT ON LOCAL ROAD NEAR HIGHVALE	NORTH CENTRAL REGION STONY PLAIN CT PARKLAND	PARKLAND COUNTY UNDEFINED CMA DRAYTON VALLEY-DEVON	MP LOCAL ROAD TRIBUTARY TO NORTH SASKATCHEWAN	BRIDGE CULV	RV 2012	1 2200.0	6.0 -25.0			88.9 86.1 24-06-2022				
76312 -1	SW SEC 10 TWP 21 RGE 28 W4M ALDERSYDE WATERCOURSE CULVERT ON LOCAL ROAD NEAR ALDERSYDE	SOUTHERN REGION CALGARY CT FOOTHILLS	FOOTHILLS COUNTY UNDEFINED CMA HIGHWOOD	MP LOCAL ROAD TRIBUTARY TO HIGHWOOD RIVER	BRIDGE CULV	RV 1998	1 1800.0	8.6 10.0			88.9 74.7 10-02-2016		5.3		
76313 -1	SW SEC 14 TWP 20 RGE 28 W4M ALDERSYDE WATERCOURSE CULVERT ON LOCAL ROAD NEAR ALDERSYDE	SOUTHERN REGION CALGARY CT FOOTHILLS	FOOTHILLS COUNTY UNDEFINED CMA HIGHWOOD	MP LOCAL ROAD TRIBUTARY TO FRANK LAKE (WATERCRS-ST)	BRIDGE CULV	RV 1965	1 1524.0	7.6			44.4 64.7 13-05-2020		3.0		
76314 -2	SW SEC 15 TWP 20 RGE 28 W4M ALDERSYDE WATERCOURSE CULVERT ON LOCAL ROAD NEAR ALDERSYDE	SOUTHERN REGION CALGARY CT FOOTHILLS	FOOTHILLS COUNTY UNDEFINED CMA HIGHWOOD	MP LOCAL ROAD 2ND ORDER TRIBUTARY TO FRANK LAKE	BRIDGE CULV	RV 2004	1 1400.0	6.0			100.0 93.4 03-09-2009				


BF	Legal Land Location Structure Name Location Description	Region District Municipality	Managed By CMA Constituency	Span Types Located On Located Over	Structure Type	Usage Yr Built Yr Supstr	No. Spans Pipes Max Span Length Max Pipe Dia	Clear Rdwy Nom Length Skew	Single (t) Semi (t) Train (t)	Stru Suff Insp	Rat. % Rat. % Date	Theor VCL On Meas VCL On	Deck Height Theor VCL Over Meas VCL Over
76315 -1	SW SEC 3 TWP 20 RGE 28 W4M ALDERSYDE WATERCOURSE CULVERT ON LOCAL ROAD NEAR ALDERSYDE	SOUTHERN REGION CALGARY CT FOOTHILLS	FOOTHILLS COUNTY UNDEFINED CMA LIVINGSTONE-MACLEOD	MP;MP LOCAL ROAD 2ND ORDER TRIBUTARY TO FRANK LAKE	BRIDGE CULV	RV 1985	2 1219.0	8.6					2.2
76316 -1	SW SEC 6 TWP 57 RGE 6 W4M ELK POINT WATERCOURSE BRIDGE ON PROVINCIAL HIGHWAY 646 NEAR ELK POINT	NORTH CENTRAL REGION ATHABASCA CT ST PAUL	Alberta Transportation (AIT) CMA08 BONNYVILLE-COLD LAKE-ST.	HC 646:04 C1 0.263 2ND ORDER TRIBUTARY TO ATIMOSWE	STANDARD BRIDGE	RV 1967 1967	1 6.1	10.1 6.1 0.0	28.0 49.0 65.5	72.2 71.8 17-08-2022			1.5
76317 -1	NW SEC 33 TWP 33 RGE 25 W4M WIMBORNE WATERCOURSE CULVERT ON LOCAL ROAD NEAR WIMBORNE	CENTRAL REGION HANNA CT KNEEHILL	KNEEHILL COUNTY CMA20 OLDS-DIDSBURY-THREE	MP LOCAL ROAD TRIBUTARY TO THREEHILLS CREEK	BRIDGE CULV	RV 1992	1 1800.0	9.2 30.0		77.8 76.5 09-06-2021			6.3
76318 -1	NW SEC 27 TWP 31 RGE 23 W4M THREE HILLS WATERCOURSE CULVERT ON LOCAL ROAD NEAR THREE HILLS	CENTRAL REGION HANNA CT KNEEHILL	KNEEHILL COUNTY UNDEFINED CMA OLDS-DIDSBURY-THREE	SPE LOCAL ROAD TRIBUTARY TO GHOSTPINE CREEK	BRIDGE CULV	RV 1965	1 1814.0	7.5 -15.0		33.3 54.4 23-05-2024			3.4
76319 -1	SW SEC 26 TWP 56 RGE 26 W4M MEARNS WATERCOURSE CULVERT ON LOCAL ROAD NEAR MEARNS	NORTH CENTRAL REGION STONY PLAIN CT STURGEON	STURGEON COUNTY UNDEFINED CMA LAC STE. ANNE-PARKLAND	MP LOCAL ROAD 2ND ORDER TRIBUTARY TO LITTLE EGG	BRIDGE CULV	RV 1965	1 1500.0	7.6 0.0		44.4 59.1 28-05-2024			3.0
76320 -2	NW SEC 3 TWP 54 RGE 26 W4M VILLENEUVE WATERCOURSE CULVERT ON LOCAL ROAD, 5 KM SE OF VILLENEUVE	NORTH CENTRAL REGION STONY PLAIN CT STURGEON	STURGEON COUNTY UNDEFINED CMA LAC STE. ANNE-PARKLAND	PCB LOCAL ROAD TRIBUTARY TO STURGEON RIVER	BRIDGE CULV	RV 2022	1 2440.0	7.0 -15.0		100.0 85.7 14-11-2022			
76321 -2	SW SEC 19 TWP 55 RGE 26 W4M RIVIERE QUI BARRE WATERCOURSE CULVERT ON LOCAL ROAD, 3 KM SW OF RIVIERE QUI BARRE	NORTH CENTRAL REGION STONY PLAIN CT STURGEON	STURGEON COUNTY UNDEFINED CMA LAC STE. ANNE-PARKLAND	MP;MP LOCAL ROAD TRIBUTARY TO RIVIERE QUI BARRE	BRIDGE CULV	RV 2020	2 1800.0	8.0		100.0 94.5 23-06-2020			
76322 -2	SW SEC 35 TWP 56 RGE 26 W4M MORINVILLE WATERCOURSE CULVERT ON LOCAL ROAD, 18 KM NW OF MORINVILLE	NORTH CENTRAL REGION STONY PLAIN CT STURGEON	STURGEON COUNTY UNDEFINED CMA LAC STE. ANNE-PARKLAND	MP;MP LOCAL ROAD TRIBUTARY TO LITTLE EGG CREEK	BRIDGE CULV	RV 2020	2 2000.0	8.0 -10.0		100.0 98.7 14-10-2020			
76323 -1	SE SEC 26 TWP 56 RGE 26 W4M MEARNS WATERCOURSE CULVERT ON LOCAL ROAD NEAR MEARNS	NORTH CENTRAL REGION STONY PLAIN CT STURGEON	STURGEON COUNTY UNDEFINED CMA LAC STE. ANNE-PARKLAND	MP LOCAL ROAD TRIBUTARY TO LITTLE EGG CREEK	BRIDGE CULV	RV 1986	1 2400.0	8.7 0.0		55.6 58.7 11-05-2022			2.5
76324 -1	SW SEC 17 TWP 8 RGE 6 W4M ORION WATERCOURSE CULVERT ON LOCAL ROAD NEAR ORION	SOUTHERN REGION LETHBRIDGE CT FORTY MILE	COUNTY OF FORTY MILE NO. UNDEFINED CMA TABER-WARNER	MPE LOCAL ROAD TRIBUTARY TO PEIGAN CREEK (WATERCRS-	BRIDGE CULV	RV 1967	1 1500.0	7.4		33.3 46.7 21-07-2022			4.9
76325 -1	NE SEC 25 TWP 25 RGE 7 W5M MORLEY CPR UNDERPASS ON LOCAL ROAD, AT MORLEY	SOUTHERN REGION CALGARY STONEY #142	Canadian Pacific Railways CMA28 BANFF-KANANASKIS	PB RAILWAY CPR LOCAL ROAD	MAJOR BRIDGE	RU 1975 1975	3 16.5	8.5 38.5 14.0					7.0 5.7
76326 -1	SW SEC 23 TWP 61 RGE 9 W5M CORBETT CREE CORBETT CREEK CULVERT ON LOCAL ROAD NEAR CORBETT CREE	NORTH CENTRAL REGION EDSON CT WOODLANDS	WOODLANDS COUNTY UNDEFINED CMA ATHABASCA-BARRHEAD-	SP LOCAL ROAD CORBETT CREEK (WATERCRS-ST)	BRIDGE CULV	RV 1966	1 3050.0	6.1 -15.0		44.4 57.5 25-07-2024			4.9
76327 -1	SW SEC 23 TWP 60 RGE 10 W5M BLUE RIDGE TRIBUTARY TO ATHABASCA RIVER CULVERT ON HIGHWAY 658, 16 KM N OF BLUE RIDGE	NORTH CENTRAL REGION EDSON CT WOODLANDS	Alberta Transportation (AIT) CMA12 WEST YELLOWHEAD	MP 658:02 C1 16.088 TRIBUTARY TO ATHABASCA RIVER	BRIDGE CULV	RV 1992	1 2600.0	9.6 15.0		44.4 48.3 13-01-2025			16.0
76328 -2	NW SEC 23 TWP 51 RGE 7 W5M TOMAHAWK MISHOW CREEK CULVERT ON LOCAL ROAD, 14 KM NW OF TOMAHAWK	NORTH CENTRAL REGION STONY PLAIN CT PARKLAND	PARKLAND COUNTY UNDEFINED CMA DRAYTON VALLEY-DEVON	MP LOCAL ROAD MISHOW CREEK (WATERCRS-ST)	BRIDGE CULV	RV 2016	1 2000.0	6.4 -28.0		88.9 89.7 01-06-2021			
76329 -1	SW SEC 4 TWP 50 RGE 10 W5M CYNTHIA SINKHOLE CREEK BRIDGE ON PROVINCIAL HIGHWAY 621 NEAR CYNTHIA	NORTH CENTRAL REGION STONY PLAIN CT BRAZEAU	Alberta Transportation (AIT) CMA11 DRAYTON VALLEY-DEVON	SC 621:02 C1 0.822 TRIBUTARY TO PEMBINA RIVER (WATERCRS-	STANDARD BRIDGE	RV 1970 1993	1 8.5	11.0 8.5	28.0 49.0 62.0	33.3 48.7 26-09-2024			3.3
76330 -1	SE SEC 5 TWP 39 RGE 20 W4M ERSKINE CPR OVERPASS ON HIGHWAY 12, 3 KM E OF ERSKINE	CENTRAL REGION HANNA CT STETTLER	Alberta Transportation (AIT) CMA20 DRUMHELLER-STETTLER	PM 12:12 C1 39.681 RAILWAY CPR	MAJOR BRIDGE	RO 1967 1967	3 16.8	13.7 50.4 -38.0		50.0 53.6 14-09-2022			7.6 7.2
76331 -1	NW SEC 23 TWP 2 RGE 24 W4M WOOLFORD WATERCOURSE CULVERT ON LOCAL ROAD NEAR WOOLFORD	SOUTHERN REGION LETHBRIDGE CT CARDSTON	CARDSTON COUNTY UNDEFINED CMA CARDSTON-SIKSIKA	SPE LOCAL ROAD TRIBUTARY TO ROLPH CREEK (WATERCRS-	BRIDGE CULV	RV 1966	1 2136.0	7.1 -35.0		55.6 57.1 20-11-2023			3.4
76333 -2	NW SEC 33 TWP 69 RGE 6 W6M GROVEDALE WATERCOURSE CULVERT ON PROVINCIAL HIGHWAY 666 NEAR GROVEDALE	PEACE REGION GRANDE PRAIRIE MD GREENVIEW	Alberta Transportation (AIT) CMA05 GRANDE PRAIRIE-WAPITI	SSP;SSP 666:02 C1 28.551 2ND ORDER TRIBUTARY TO BIG MOUNTAIN	BRIDGE CULV	RV 2018	2 1829.0	13.3 0.0		55.6 67.4 30-08-2023			
76335 -2	SW SEC 30 TWP 23 RGE 27 W4M LANGDON WID IRRIGATION CANAL BRIDGE ON HWY 560, 8 KM NW OF LANGDON	SOUTHERN REGION CALGARY CT ROCKY VIEW	Alberta Transportation (AIT) CMA30 CHESTERMERE-	SLC 560:02 C1 11.757 WID - GOOSE CK (WATERCRS-IC)	MAJOR BRIDGE	IC 2022 2022	3 10.0	11.2 26.0 15.0	28.0 49.0 62.0	100.0 83.6 24-05-2024			
76336 -1	SW SEC 12 TWP 47 RGE 1 W4M RIVERCOURSE BLACKFOOT CREEK CULVERT ON PROVINCIAL HIGHWAY 17 NEAR RIVERCOURSE	CENTRAL REGION VERMILION CT VERMILION RIVER	Alberta Transportation (AIT) UNDEFINED CMA VERMILION-LLOYDMINSTER-	SP 17:06 C1 21.897 BLACKFOOT CREEK (WATERCRS-ST)	BRIDGE CULV	RV 1967	1 2314.0	10.3 -16.0		33.3 39.1 05-06-2024			6.1
76337 -1	NE SEC 4 TWP 31 RGE 3 W5M WESTCOTT WATERCOURSE CULVERT ON LOCAL ROAD NEAR WESTCOTT	CENTRAL REGION RED DEER CT MOUNTAIN VIEW	MOUNTAIN VIEW COUNTY UNDEFINED CMA OLDS-DIDSBURY-THREE	SPE LOCAL ROAD TRIBUTARY TO DOGPOUND CREEK	BRIDGE CULV	RV 1965	1 1800.0	7.0 15.0		44.4 52.6 17-07-2023			6.7


BF	Legal Land Location Structure Name Location Description	Region District Municipality	Managed By CMA Constituency	Span Types Located On Located Over	Structure Type	Usage Yr Built Yr Supstr	No. Spans Pipes Max Span Length Max Pipe Dia	Clear Rdwy Nom Length Skew	Single (t) Semi (t) Train (t)	Stru Suff Insp	Rat. % Rat. % Date	Theor VCL On Meas VCL On	Deck Height Theor VCL Over Meas VCL Over
76338 -2	NW SEC 36 TWP 20 RGE 15 W4M DUCHESS EID IRRIGATION CANAL CULVERT ON PROVINCIAL HIGHWAY 550 NEAR DUCHESS	SOUTHERN REGION LETHBRIDGE CT NEWELL	Alberta Transportation (AIT) CMA23 BROOKS-MEDICINE HAT	RPE;RPE 550:02 C1 35.026 EID - IRRIGATION C (WATERCRS-IC)	BRIDGE CULV	IC 2013	2 4805.0	9.5			77.8 74.2 22-01-2023		3.4
76339 SE-3	NW SEC 9 TWP 53 RGE 23 W4M EDMONTON HWY 16 SE BROADMOOR BLVD RAMP OVER HWY 16 WS RAMP & CPR & AHD NE RAMP IN	NORTH CENTRAL REGION STONY PLAIN CT STRATHCONA	CCLG AHD NE SHERWOOD PARK	WG RAMP 93-3 B, RAMP 88-3 J RAMP 88-3 A, RAMP 88-3 B,RAILWAY CPR	MAJOR BRIDGE	GF 2016 2016	4 46.0	17.3 160.0 -44.0			55.6 48.3 30-11-2024		7.4
76339 E-4	NW SEC 9 TWP 53 RGE 23 W4M EDMONTON HWY 16 (EBL) OVER HWY 16 WS RAMP & CPR IN EDMONTON	NORTH CENTRAL REGION STONY PLAIN CT STRATHCONA	CCLG AHD NE SHERWOOD PARK	WG 16:18 L1 2.365, 16:18 R1 2.447 RAMP 88-3 A,RAILWAY CPR	MAJOR BRIDGE	GF 2016 2016	3 53.0	17.1 124.1 -52.0	28.0 49.0 62.0		66.7 58.7 30-11-2024		8.0
76339 W-5	SW SEC 16 TWP 53 RGE 23 W4M EDMONTON HWY 16 (WBL) OVER HWY 16 WS RAMP & CPR IN EDMONTON	NORTH CENTRAL REGION STONY PLAIN CT STRATHCONA	CCLG AHD NE SHERWOOD PARK	WG 16:18 L1 2.396, 16:18 R1 2.477 RAMP 88-3 A,RAILWAY CPR	MAJOR BRIDGE	RO 2016 2016	3 53.0	20.8 124.9 -52.0	28.0 49.0 62.0		66.7 57.4 30-11-2024		7.9
76341 -2	SE SEC 15 TWP 69 RGE 22 W5M VALLEYVIEW TOM CREEK (TRIBUTARY TO LITTLE SMOKY RIVER) CULVERT ON LOCAL ROAD, 11 KM SE	PEACE REGION GRANDE PRAIRIE MD GREENVIEW	M.D. OF GREENVIEW NO. 16 UNDEFINED CMA CENTRAL PEACE-NOTLEY	SP LOCAL ROAD HUGGARD CK (WATERCRS-ST)	BRIDGE CULV	RV 2000	1 4267.0	7.3			55.6 75.0 19-10-2021		4.9
76342 -1	NE SEC 30 TWP 24 RGE 1 W5M CALGARY PEDESTRIAN OVERPASS ON HIGHWAY 1A AT CALGARY	SOUTHERN REGION CALGARY CALGARY	CALGARY UNDEFINED CMA CALGARY-VARSITY	CT TRAIL-PED ON 50000 PS 1A:07 L1 10.401, 1A:07 R1 10.231	MAJOR BRIDGE	PS 1965 1965	1 34.7	1.5 34.7					7.9 5.5 5.6
76345 -1	SW SEC 23 TWP 72 RGE 13 W6M GOODFARE STEEPROCK CREEK CREEK BRIDGE ON LOCAL ROAD NEAR GOODFARE	PEACE REGION GRANDE PRAIRIE CT GRANDE PRAIRIE	COUNTY OF GRANDE PRAIRIE UNDEFINED CMA GRANDE PRAIRIE-WAPITI	TT LOCAL ROAD STEEPROCK CREEK (WATERCRS-ST)	STANDARD BRIDGE	RV 1949 1949	1 7.9	6.1 7.9	21.3 37.3 53.2		55.6 54.0 10-03-2021		3.0
76348 -1	SW SEC 4 TWP 25 RGE 24 W4M NIGHTINGALE WATERCOURSE CULVERT ON LOCAL ROAD, 15 KM SE OF NIGHTINGALE	SOUTHERN REGION CALGARY CT WHEATLAND	WHEATLAND COUNTY UNDEFINED CMA CHESTERMERE-	MP;MP LOCAL ROAD TRIBUTARY TO SERVICEBERRY CREEK	BRIDGE CULV	RV 1991	2 1800.0	8.6 -27.0			22.2 48.8 11-05-2023		6.0
76349 -1	NW SEC 28 TWP 23 RGE 28 W4M SHEPARD WID CANAL SITE 18 ON LOCAL ROAD, 4 KM E OF CALGARY	SOUTHERN REGION CALGARY CT ROCKY VIEW	ROCKY VIEW COUNTY UNDEFINED CMA CHESTERMERE-	SM LOCAL ROAD WID - IRRIGATION C (WATERCRS-IC)	STANDARD BRIDGE	IC 1989 1989	5 10.0	8.8 50.0 45.0	28.0 49.0 62.0		72.2 75.4 06-11-2020		4.9
76350 -1	SW SEC 4 TWP 35 RGE 9 W5M RICINUS CLEARWATER RIVER BRIDGE ON HIGHWAY 734, 40 KM SW OF CAROLINE	CENTRAL REGION RED DEER CT CLEARWATER	Alberta Transportation (AIT) CMA18 RIMBEY-ROCKY MOUNTAIN	TH 734:14 C1 19.145 CLEARWATER RIVER (WATERCRS-ST)	MAJOR BRIDGE	RV 1927 1927	1 61.0	5.0 61.0 0.0	29.8 42.0 47.2		50.0 35.1 18-07-2024	4.7	6.1
76350 BGL-2	SE SEC 5 TWP 35 RGE 9 W5M RICINUS CLEARWATER RIVER BRIDGE ON HIGHWAY 734, 40 KM SW OF CAROLINE	CENTRAL REGION RED DEER CT CLEARWATER	Alberta Transportation (AIT) CMA18 RIMBEY-ROCKY MOUNTAIN		GUIDE BANK						66.7 18-07-2024		
76350 BGR-3	SW SEC 4 TWP 35 RGE 9 W5M RICINUS CLEARWATER RIVER BRIDGE ON HIGHWAY 734, 40 KM SW OF CAROLINE	CENTRAL REGION RED DEER CT CLEARWATER	Alberta Transportation (AIT) CMA18 RIMBEY-ROCKY MOUNTAIN		GUIDE BANK						66.7 18-07-2024		
76351 -1	NE SEC 7 TWP 36 RGE 13 W5M RICINUS RAM RIVER BRIDGE ON HIGHWAY 734, 56 KM S OF NORDEGG	CENTRAL REGION RED DEER CT CLEARWATER	Alberta Transportation (AIT) CMA18 RIMBEY-ROCKY MOUNTAIN	TH 734:16 C1 30.876 RAM RIVER (WATERCRS-ST)	MAJOR BRIDGE	RV 1935 1953	1 61.0	7.3 61.0	33.7 58.9 84.2		50.0 45.5 18-07-2024	5.7	8.2
76352 -1	NE SEC 18 TWP 51 RGE 7 W4M VERMILION WATERCOURSE CULVERT ON LOCAL ROAD NEAR VERMILION	CENTRAL REGION VERMILION CT VERMILION RIVER	COUNTY OF VERMILION UNDEFINED CMA VERMILION-LLOYDMINSTER-	FP LOCAL ROAD TRIBUTARY TO VERMILION RIVER	BRIDGE CULV	RV 1966	1 1766.0	7.3			55.6 63.1 03-11-2021		2.1
76353 -2	SW SEC 15 TWP 52 RGE 9 W4M MANNVILLE WATERCOURSE CULVERT ON LOCAL ROAD, 20 KM NW OF MANNVILLE	CENTRAL REGION VERMILION CT MINBURN	COUNTY OF MINBURN NO. 27 UNDEFINED CMA FORT SASKATCHEWAN-	MP LOCAL ROAD TRIBUTARY TO VERMILION RIVER	BRIDGE CULV	RV 2017	1 2200.0	8.0 -20.0			88.9 88.1 22-09-2023		
76354 -1	SW SEC 19 TWP 49 RGE 11 W4M INNISFREE WATERCOURSE CULVERT ON LOCAL ROAD NEAR INNISFREE	CENTRAL REGION VERMILION CT MINBURN	COUNTY OF MINBURN NO. 27 UNDEFINED CMA FORT SASKATCHEWAN-	RPP LOCAL ROAD TRIBUTARY TO BIRCH LAKE (WATERCRS-ST)	BRIDGE CULV	RV 1966	1 2121.0	7.3			66.7 74.4 24-09-2023		2.4
76355 -2	SW SEC 15 TWP 42 RGE 12 W4M ALLIANCE WATERCOURSE CULVERT ON LOCAL ROAD, 34 KM NE OF ALLIANCE	CENTRAL REGION VERMILION CT FLAGSTAFF	FLAGSTAFF COUNTY UNDEFINED CMA CAMROSE	MP;MP LOCAL ROAD TRIBUTARY TO IRON CREEK (WATERCRS-ST)	BRIDGE CULV	RV 2024	2 2400.0	8.0			100.0 90.2 31-07-2024		
76356 -1	SE SEC 20 TWP 31 RGE 18 W4M DELIA MICHICHI CREEK CULVERT ON LOCAL ROAD NEAR DELIA	CENTRAL REGION HANNA CT STARLAND	STARLAND COUNTY UNDEFINED CMA DRUMHELLER-STETTTLER	SP LOCAL ROAD MICHICHI CREEK (WATERCRS-ST)	BRIDGE CULV	RV 1966	1 2120.0	6.5 -30.0			55.6 62.4 27-01-2022		5.2
76357 -1	SE SEC 14 TWP 33 RGE 18 W4M DELIA WATERCOURSE CULVERT ON LOCAL ROAD NEAR DELIA	CENTRAL REGION HANNA CT STARLAND	STARLAND COUNTY UNDEFINED CMA DRUMHELLER-STETTTLER	MP LOCAL ROAD TRIBUTARY TO FARRELL CREEK	BRIDGE CULV	RV 1966	1 1524.0	7.0			66.7 67.8 14-05-2024		3.4
76358 -1	NW SEC 36 TWP 29 RGE 18 W4M DELIA WATERCOURSE CULVERT ON LOCAL ROAD NEAR DELIA	CENTRAL REGION HANNA CT STARLAND	STARLAND COUNTY UNDEFINED CMA DRUMHELLER-STETTTLER	MP LOCAL ROAD 2ND ORDER TRIBUTARY TO MICHICHI CREEK	BRIDGE CULV	RV 1966	1 1524.0	8.0			44.4 51.9 27-09-2022		4.9
76359 -1	SW SEC 33 TWP 18 RGE 26 W4M BRANT WATERCOURSE CULVERT ON LOCAL ROAD NEAR BRANT	SOUTHERN REGION LETHBRIDGE CT VULCAN	VULCAN COUNTY UNDEFINED CMA CARDSTON-SIKSIKA	RPP LOCAL ROAD 2ND ORDER TRIBUTARY TO WEST	BRIDGE CULV	RV 1966	1 1842.0	6.7			77.8 74.7 07-06-2023		2.1


		Transportation Infrastructure Management System Bridge Structures Report All 'IN SERVICE' Structures - Sorted By: File Number										2025/03/06	
												Page 443 of 772	
BF	Legal Land Location Structure Name Location Description	Region District Municipality	Managed By CMA Constituency	Span Types Located On Located Over	Structure Type	Usage Yr Built Yr Supstr	No. Spans Pipes Max Span Length Max Pipe Dia	Clear Rdwy Nom Length Skew	Single (t) Semi (t) Train (t)	Stru Suff Insp	Rat. % Rat. % Date	Theor VCL On Meas VCL On	Deck Height Theor VCL Over Meas VCL Over
76360 -1	SE SEC 29 TWP 9 RGE 8 W4M WHITLA SEVEN PERSON BRIDGE ON LOCAL ROAD NEAR WHITLA	SOUTHERN REGION LETHBRIDGE CT FORTY MILE	COUNTY OF FORTY MILE NO. UNDEFINED CMA TABER-WARNER	TT LOCAL ROAD SEVEN PERSONS CREEK (WATERCRS-ST)	STANDARD BRIDGE	RV 1966 1966	3 6.1	6.2 18.3	33.7 59.0 84.3		50.0 64.8 29-10-2024		4.0
76361 -1	SW SEC 6 TWP 53 RGE 5 W5M SEBA BEACH 2ND ORDER TRIBUTARY TO WABAMUN CREEK CULVERT ON LOCAL ROAD, 2 KM S OF SEBA CT	NORTH CENTRAL REGION STONY PLAIN CT PARKLAND	PARKLAND COUNTY UNDEFINED CMA LAC STE. ANNE-PARKLAND	MP LOCAL ROAD 2ND ORDER TRIBUTARY TO WABAMUN	BRIDGE CULV	RV 1967	1 1830.0	7.0			44.4 57.3 08-08-2022		3.7
76362 -2	SW SEC 5 TWP 73 RGE 15 W5M ENILDA EAST PRAIRIE RIVER BRIDGE ON LOCAL ROAD, 18 KM SW OF ENILDA	PEACE REGION PEACE RIVER CT BIG LAKES	BIG LAKES COUNTY UNDEFINED CMA LESSER SLAVE LAKE	WG LOCAL ROAD EAST PRAIRIE RIVER (WATERCRS-ST)	MAJOR BRIDGE	RV 2008 2008	3 24.0	9.0 60.0			88.9 76.9 03-01-2024		
76363 -2	SW SEC 5 TWP 57 RGE 7 W5M SANGUDO WATERCOURSE CULVERT ON LOCAL ROAD NEAR SANGUDO	NORTH CENTRAL REGION STONY PLAIN CT LAC STE. ANNE	LAC STE. ANNE COUNTY UNDEFINED CMA LAC STE. ANNE-PARKLAND	MP LOCAL ROAD TRIBUTARY TO PADDLE RIVER (WATERCRS-	BRIDGE CULV	RV 2012	1 1600.0	7.3 15.0			88.9 85.0 16-10-2023		3.8
76364 -1	NE SEC 27 TWP 7 RGE 2 W5M LUNDBRECK CROWSNEST RIVER BRIDGE ON HIGHWAY 3, 2 KM N OF LUNDBRECREEK	SOUTHERN REGION LETHBRIDGE MD PINCHER CREEK	Alberta Transportation (AIT) CMA26 LIVINGSTONE-MACLEOD	PO 3:04 C1 9.969 CROWSNEST RIVER (WATERCRS-ST)	MAJOR BRIDGE	RV 1967 1967	2 27.4	13.4 54.8	52.4 60.5 70.9		50.0 52.1 09-05-2024		10.7
76366 -1	SW SEC 7 TWP 38 RGE 17 W5M NORDEGG WATERCOURSE CULVERT ON PROVINCIAL HIGHWAY 11 NEAR NORDEGG	CENTRAL REGION RED DEER CT CLEARWATER	Alberta Transportation (AIT) CMA18 RIMBEY-ROCKY MOUNTAIN	SP;MP 11:04 C1 10.858 TRIBUTARY TO NORTH SASKATCHEWAN	BRIDGE CULV	RV 1967	2 1829.0	13.5 8.0			44.4 44.9 24-10-2024		10.1
76367 -1	NW SEC 1 TWP 38 RGE 18 W5M NORDEGG WATERCOURSE CULVERT ON PROVINCIAL HIGHWAY 11 NEAR NORDEGG	CENTRAL REGION RED DEER CT CLEARWATER	Alberta Transportation (AIT) CMA18 RIMBEY-ROCKY MOUNTAIN	RP 11:04 C1 8.850 TRIBUTARY TO NORTH SASKATCHEWAN	BRIDGE CULV	RV 1967	1 2121.0	13.3 30.0			33.3 36.6 24-10-2024		10.1
76368 -1	SE SEC 18 TWP 33 RGE 23 W4M TROCHU WATERCOURSE CULVERT ON LOCAL ROAD NEAR TROCHU	CENTRAL REGION HANNA CT KNEEHILL	KNEEHILL COUNTY CMA20 OLDS-DIDSBURY-THREE	MP-SP-MP LOCAL ROAD TRIBUTARY TO GHOSTPINE CREEK	BRIDGE CULV	RV 1966	1 2400.0	6.1			33.3 57.9 04-04-2023		4.9
76369 -1	SW SEC 14 TWP 36 RGE 27 W4M PENHOLD WATERCOURSE CULVERT ON LOCAL ROAD NEAR PENHOLD	CENTRAL REGION RED DEER CT RED DEER	RED DEER COUNTY UNDEFINED CMA INNISFAIL-SYLVAN LAKE	FP LOCAL ROAD TRIBUTARY TN WASKASOO CREEK	BRIDGE CULV	RV 1966	1 1474.0	6.5 0.0			55.6 54.7 09-03-2023		1.3
76370 -1	SW SEC 4 TWP 10 RGE 16 W4M TABER TID IRRIGATION CANAL CULVERT ON PROVINCIAL HIGHWAY 3 NEAR TABER	SOUTHERN REGION LETHBRIDGE TABER	Alberta Transportation (AIT) CMA24 TABER-WARNER	RPP 3:12 C1 0.853 TID - IRRIGATION C (WATERCRS-IC)	BRIDGE CULV	IC 1966	1 2273.0	12.8			44.4 53.1 21-02-2024		2.1
76371 -1	SE SEC 9 TWP 56 RGE 25 W4M MORINVILLE DRAINAGE DIT BRIDGE ON LOCAL ROAD NEAR MORINVILLE	NORTH CENTRAL REGION STONY PLAIN CT STURGEON	Alberta Transportation (AIT) CMA09 LAC STE. ANNE-PARKLAND	HC LOCAL ROAD TRIBUTARY TO LITTLE EGG CREEK	STANDARD BRIDGE	RV 1966 1966	1 6.1	7.3 6.1 30.0	28.0 49.0 65.5		55.6 59.2 09-12-2021		1.5
76373 -2	SE SEC 14 TWP 74 RGE 21 W5M GUY WATERCOURSE CULVERT ON LOCAL ROAD, 22 KM S OF GUY	PEACE REGION PEACE RIVER MD SMOKY RIVER	M.D. OF SMOKY RIVER NO. UNDEFINED CMA CENTRAL PEACE-NOTLEY	MP LOCAL ROAD TRIBUTARY TO LITTLE SMOKY RIVER	BRIDGE CULV	RV 2018	1 2000.0	7.5 20.0			77.8 79.7 25-08-2023		
76374 -1	NW SEC 18 TWP 78 RGE 21 W5M GIROUXVILLE WATERCOURSE BRIDGE ON LOCAL ROAD NEAR GIROUXVILLE	PEACE REGION PEACE RIVER MD SMOKY RIVER	M.D. OF SMOKY RIVER NO. UNDEFINED CMA CENTRAL PEACE-NOTLEY	HC LOCAL ROAD TRIBUTARY TO HUNTING CREEK	STANDARD BRIDGE	RV 1966 1966	1 6.1	9.7 6.1	28.0 49.0 65.5		55.6 67.4 27-08-2023		2.7
76375 -2	SW SEC 25 TWP 74 RGE 23 W5M WHITEMUD CRE WATERCOURSE CULVERT ON LOCAL ROAD NEAR WHITEMUD CRE	PEACE REGION PEACE RIVER MD SMOKY RIVER	M.D. OF SMOKY RIVER NO. UNDEFINED CMA CENTRAL PEACE-NOTLEY	MP;MP LOCAL ROAD TRIBUTARY TO WHITE MUD CK (WATERCRS-	BRIDGE CULV	RV 2001	2 1600.0	7.3 -30.0			77.8 78.7 08-10-2020		3.0
76376 -2	NW SEC 24 TWP 74 RGE 23 W5M WHITEMUD CRE WATERCOURSE CULVERT ON LOCAL ROAD NEAR WHITEMUD CRE	PEACE REGION PEACE RIVER MD SMOKY RIVER	M.D. OF SMOKY RIVER NO. UNDEFINED CMA CENTRAL PEACE-NOTLEY	MP;MP LOCAL ROAD TRIBUTARY TO WHITE MUD CK (WATERCRS-	BRIDGE CULV	RV 2002	2 1600.0	8.0			77.8 71.6 30-11-2021		2.1
76377 -1	NW SEC 36 TWP 77 RGE 22 W5M GIROUXVILLE WATERCOURSE BRIDGE ON LOCAL ROAD NEAR GIROUXVILLE	PEACE REGION PEACE RIVER MD SMOKY RIVER	M.D. OF SMOKY RIVER NO. UNDEFINED CMA CENTRAL PEACE-NOTLEY	HC LOCAL ROAD TRIBUTARY TO HUNTING CREEK	STANDARD BRIDGE	RV 1966 1966	1 6.1	6.4 6.1	28.0 49.0 65.5		38.9 54.6 27-08-2023		1.8
76378 -1	NW SEC 6 TWP 51 RGE 25 W5M ENTRANCE CNR OVERPASS ON HIGHWAY 40, AT ENTRANCE	NORTH CENTRAL REGION EDSON CT YELLOWHEAD	Alberta Transportation (AIT) CMA13 WEST YELLOWHEAD	RB 40:30 C1 3.435 RAILWAY CNR	MAJOR BRIDGE	RO 1971 1971	3 27.4	11.0 70.0 -56.0	60.6 76.9 92.8		38.9 57.5 27-11-2024		9.1 7.2
76380 E-1	NW SEC 14 TWP 24 RGE 10 W5M CANMORE WILDLIFE PASS ON HIGHWAY 1, 5 KM E OF CANMORE	SOUTHERN REGION CALGARY MD BIGHORN	Alberta Transportation (AIT) CMA28 BANFF-KANANASKIS	SCC 1:02 R1 12.503 TRAIL-ANIMAL OVER	MAJOR BRIDGE	SP 1999 1999	1 14.0	12.4 14.0	28.0 49.0 62.0		83.3 67.6 31-07-2024		4.9
76380 W-2	NW SEC 14 TWP 24 RGE 10 W5M CANMORE WILDLIFE PASS ON HIGHWAY 1, 5 KM E OF CANMORE	SOUTHERN REGION CALGARY MD BIGHORN	Alberta Transportation (AIT) CMA28 BANFF-KANANASKIS	SCC 1:02 L1 12.443 TRAIL-ANIMAL OVER	MAJOR BRIDGE	SP 1999 1999	1 14.0	12.4 14.0	28.0 49.0 62.0		83.3 66.3 31-07-2024		4.9
76381 -1	NW SEC 5 TWP 25 RGE 10 W5M CANMORE BOW VALLEY TRAIL OVER HIGHWAY 1 INTERCHANGE, AT CANMORE	SOUTHERN REGION CALGARY CANMORE	Alberta Transportation (AIT) CMA28 BANFF-KANANASKIS	FR 25132:02 C1 0.156 1:02 R1 3.777, 1:02 L1 3.720	MAJOR BRIDGE	GS 1967 1967	3 33.2	12.8 77.4 -23.0	44.4 46.5 30-07-2024		6.4 5.2 5.4		
76382 N-1	SW SEC 18 TWP 25 RGE 10 W5M CANMORE HARVEY HEIGHTS ROAD OVER HIGHWAY 1 INTERCHANGE, 2 KM NW OF CANMORE	SOUTHERN REGION CALGARY MD BIGHORN	Alberta Transportation (AIT) CMA28 BANFF-KANANASKIS	RB LOCAL ROAD, RAMP 10-1 A 1:02 R1 1.025, 1:02 L1 0.966	MAJOR BRIDGE	GS 1967 1967	4 30.5	7.3 91.4 40.0	49.5 52.0 62.0		55.6 47.4 30-07-2024		6.7 5.3 5.3


		Transportation Infrastructure Management System										2025/03/06			
		Bridge Structures Report													
		All 'IN SERVICE' Structures - Sorted By: File Number													
														Page 444 of 772	
BF	Legal Land Location Structure Name Location Description	Region District Municipality	Managed By CMA Constituency	Span Types Located On Located Over	Structure Type	Usage Yr Built Yr Supstr	No. Spans Pipes Max Span Length Max Pipe Dia	Clear Rdwy Nom Length Skew	Single (t) Semi (t) Train (t)	Stru Suff Insp	Rat. % Rat. % Date	Theor VCL On Theor VCL On Meas VCL On	Deck Height Theor VCL Over Meas VCL Over		
76383 -1	SW SEC 28 TWP 44 RGE 1 W5M HOADLEY WATERCOURSE CULVERT ON LOCAL ROAD NEAR HOADLEY	CENTRAL REGION RED DEER CT PONOKA	PONOKA COUNTY UNDEFINED CMA RIMBEY-ROCKY MOUNTAIN	MP LOCAL ROAD 2ND ORDER TRIBUTARY TO BATTLE RIVER	BRIDGE CULV	RV 1986	1 1800.0	7.3 -30.0			44.4 51.2 14-10-2022		1.8		
76384 -1	SW SEC 24 TWP 42 RGE 2 W5M RIMBEY WATERCOURSE CULVERT ON LOCAL ROAD NEAR RIMBEY	CENTRAL REGION RED DEER CT PONOKA	PONOKA COUNTY UNDEFINED CMA RIMBEY-ROCKY MOUNTAIN	MP LOCAL ROAD TRIBUTARY TO BLINDMAN RIVER	BRIDGE CULV	RV 1967	1 1524.0	7.3			33.3 47.8 22-10-2023		3.0		
76385 -1	SE SEC 13 TWP 49 RGE 4 W5M WARBURG WATERCOURSE BRIDGE ON LOCAL ROAD NEAR WARBURG	NORTH CENTRAL REGION STONY PLAIN CT LEDUC	LEDUC COUNTY UNDEFINED CMA DRAYTON VALLEY-DEVON	HC LOCAL ROAD TRIBUTARY TO LITTLE STRAWBERRY CREEK	STANDARD BRIDGE	RV 1968 1968	1 6.1	7.3 6.1	28.0 49.0 65.5		50.0 64.2 04-06-2024		2.1		
76386 -1	NW SEC 6 TWP 52 RGE 7 W5M EVANSBURG WATERCOURSE BRIDGE ON LOCAL ROAD NEAR EVANSBURG	NORTH CENTRAL REGION EDSON CT YELLOWHEAD	YELLOWHEAD COUNTY UNDEFINED CMA WEST YELLOWHEAD	PG LOCAL ROAD TRIBUTARY TO PEMBINA RIVER (WATERCRS-	STANDARD BRIDGE	RV 1954 1954	1 8.5	7.3 8.5 0.0	28.0 49.0 62.0		33.3 46.1 10-04-2024		3.0		
76387 -1	NW SEC 35 TWP 59 RGE 11 W5M WHITECOURT MINK CREEK BRIDGE ON LOCAL ROAD NEAR WHITECOURT	NORTH CENTRAL REGION EDSON CT WOODLANDS	WOODLANDS COUNTY UNDEFINED CMA WEST YELLOWHEAD	HC LOCAL ROAD TRIBUTARY TO MINK CREEK (WATERCRS-ST)	STANDARD BRIDGE	RV 1968 1968	1 6.1	7.3 6.1	28.0 49.0 65.5		61.1 55.6 28-06-2023		2.1		
76388 -1	SW SEC 36 TWP 70 RGE 9 W6M HUALLEN WATERCOURSE BRIDGE ON LOCAL ROAD NEAR HUALLEN	PEACE REGION GRANDE PRAIRIE CT GRANDE PRAIRIE	COUNTY OF GRANDE PRAIRIE UNDEFINED CMA GRANDE PRAIRIE-WAPITI	HC LOCAL ROAD TRIBUTARY TO PIPESTONE CREEK	STANDARD BRIDGE	RV 1966 1966	1 8.5	7.3 8.5	30.1 52.8 75.4		33.3 63.8 12-09-2023		2.7		
76389 -1	SE SEC 6 TWP 72 RGE 9 W6M BEAVERLODGE HAROLD CREEK BRIDGE ON LOCAL ROAD NEAR BEAVERLODGE	PEACE REGION GRANDE PRAIRIE CT GRANDE PRAIRIE	COUNTY OF GRANDE PRAIRIE UNDEFINED CMA GRANDE PRAIRIE-WAPITI	HC LOCAL ROAD TRIBUTARY TO BEAVERLODGE RIVER	STANDARD BRIDGE	RV 1966 1966	1 6.1	7.3 6.1 0.0	28.0 49.0 65.5		44.4 59.5 08-02-2022		2.4		
76390 -1	SE SEC 14 TWP 71 RGE 9 W6M HUALLEN WATERCOURSE BRIDGE ON LOCAL ROAD NEAR HUALLEN	PEACE REGION GRANDE PRAIRIE CT GRANDE PRAIRIE	COUNTY OF GRANDE PRAIRIE UNDEFINED CMA GRANDE PRAIRIE-WAPITI	HC LOCAL ROAD TRIBUTARY TO PIPESTONE CREEK	STANDARD BRIDGE	RV 1966 1966	1 6.1	8.2 6.1	28.0 49.0 65.5		33.3 59.4 17-05-2024		2.1		
76391 -1	SW SEC 14 TWP 71 RGE 9 W6M WATERCOURSE STRUCTURE ON LOCAL ROAD NEAR HUALLEN	PEACE REGION GRANDE PRAIRIE CT GRANDE PRAIRIE	COUNTY OF GRANDE PRAIRIE UNDEFINED CMA GRANDE PRAIRIE-WAPITI	HC LOCAL ROAD HAROLD CREEK (WATERCRS-ST)	STANDARD BRIDGE	RV 1967 1967	1 6.1	8.2 6.1	28.0 49.0 65.5		66.7 66.8 12-09-2023				
76392 -1	NW SEC 21 TWP 21 RGE 29 W4M DEWINTON HIGHWAY 2A OVER HIGHWAY 2 INTERCHANGE, AT DEWINTON	SOUTHERN REGION CALGARY CT FOOTHILLS	Alberta Transportation (AIT) CMA27 HIGHWOOD	VF 2A:06 L1 5.929, 2A:06 R1 5.919 2:12 L1 28.668, 2:12 R1 28.668	MAJOR BRIDGE	GS 1974 1974	2 38.1	14.9 76.2 -11.0	28.0 49.0 62.0		27.8 34.5 14-11-2023		7.0 5.7 5.5		
76392 ZN1-2	SW SEC 21 TWP 21 RGE 29 W4M CALGARY HIGHWAY 2A OVER HIGHWAY 2 INTERCHANGE, AT DEWINTON	SOUTHERN REGION CALGARY CT FOOTHILLS	Alberta Transportation (AIT) CMA27 HIGHWOOD	2:12 R1 28.427 2:12 R1 28.427	TUBE STRUCTURE	2003					88.9 16-11-2023				
76392 ZS1-3	SE SEC 29 TWP 21 RGE 29 W4M CALGARY HIGHWAY 2A OVER HIGHWAY 2 INTERCHANGE, AT DEWINTON	SOUTHERN REGION CALGARY CT FOOTHILLS	Alberta Transportation (AIT) CMA27 HIGHWOOD	2:15 L1 1.647 2:15 L1 1.647	TUBE STRUCTURE	2003					77.8 15-11-2023				
76392 ZS2-4	NW SEC 21 TWP 21 RGE 29 W4M CALGARY HIGHWAY 2A OVER HIGHWAY 2 INTERCHANGE, AT DEWINTON	SOUTHERN REGION CALGARY CT FOOTHILLS	Alberta Transportation (AIT) CMA27 HIGHWOOD	2:15 L1 0.546 2:15 L1 0.546	TUBE STRUCTURE	2003					83.3 15-11-2023				
76392 ZE1-5	SW SEC 21 TWP 21 RGE 29 W4M CALGARY HIGHWAY 2A OVER HIGHWAY 2 INTERCHANGE, AT DEWINTON	SOUTHERN REGION CALGARY CT FOOTHILLS	Alberta Transportation (AIT) CMA27 HIGHWOOD	2A:06 R1 5.551 2A:06 R1 5.551	TUBE STRUCTURE	2003					55.6 15-11-2023				
76392 ZE2-6	NW SEC 21 TWP 21 RGE 29 W4M CALGARY HIGHWAY 2A OVER HIGHWAY 2 INTERCHANGE, AT DEWINTON	SOUTHERN REGION CALGARY CT FOOTHILLS	Alberta Transportation (AIT) CMA27 HIGHWOOD	2A:06 R1 5.866 2A:06 R1 5.866	TUBE STRUCTURE	2003					77.8 15-11-2023				
76392 ZE3-7	NW SEC 21 TWP 21 RGE 29 W4M CALGARY HIGHWAY 2A OVER HIGHWAY 2 INTERCHANGE, AT DEWINTON	SOUTHERN REGION CALGARY CT FOOTHILLS	Alberta Transportation (AIT) CMA27 HIGHWOOD	552:02 R1 0.103, 552:02 L1 0.102 552:02 L1 0.102, 552:02 R1 0.103	TUBE STRUCTURE	2003					66.7 15-11-2023				
76394 -1	SE SEC 14 TWP 35 RGE 12 W4M FEDERAL WATERCOURSE CULVERT ON LOCAL ROAD NEAR FEDERAL	CENTRAL REGION HANNA CT PAINTEARTH	COUNTY OF PAINTEARTH NO. UNDEFINED CMA DRUMHELLER-STETTLER	SPE LOCAL ROAD 2ND ORDER TRIBUTARY TO SOUNDING	BRIDGE CULV	RV 1967	1 2124.0	9.0 0.0			66.7 69.7 06-10-2022		3.5		
76396 -1	SW SEC 29 TWP 67 RGE 13 W4M LAC LA BICHE LAC LA BICHE BRIDGE ON LOCAL ROAD, 8 KM N OF LAC LA BICHE	NORTH CENTRAL REGION ATHABASCA CT LAC LA BICHE	Alberta Transportation (AIT) UNDEFINED CMA FORT MCMURRAY-LAC LA	HC LOCAL ROAD LAC LA BICHE (WATERCRS-ST)	STANDARD BRIDGE	RV 1967 1967	3 11.6	8.2 31.8	30.9 49.4 70.4		33.3 51.9 23-11-2022		6.1		
76397 -1	NW SEC 15 TWP 40 RGE 27 W4M LACOMBE WHELP BROOK CULVERT ON LOCAL ROAD NEAR LACOMBE	CENTRAL REGION RED DEER CT LACOMBE	LACOMBE COUNTY UNDEFINED CMA LACOMBE-PONOKA	RPP LOCAL ROAD WHELP BROOK (WATERCRS-ST)	BRIDGE CULV	RV 1967	1 1842.0	8.5			44.4 66.9 17-06-2021		2.6		
76398 -1	SW SEC 14 TWP 56 RGE 23 W4M GIBBONS CNR OVER HIGHWAY 28A NEAR GIBBONS	NORTH CENTRAL REGION STONY PLAIN GIBBONS	Canadian National Railways CMA09 MORINVILLE-ST. ALBERT	CC RAILWAY CNR 28A:03 C1 13.544	MAJOR BRIDGE	RU 1973 1973	4 21.6						7.6 5.3 5.3		
76399 -2	NW SEC 31 TWP 9 RGE 6 W4M SEVEN PERSON WATERCOURSE CULVERT ON LOCAL ROAD NEAR SEVEN PERSON	SOUTHERN REGION LETHBRIDGE CT CYPRESS	CYPRESS COUNTY UNDEFINED CMA CYPRESS-MEDICINE HAT	MP;MP LOCAL ROAD PARADISE CREEK (WATERCRS-ST)	BRIDGE CULV	RV 2010	2 3000.0	6.2 20.0			77.8 77.9 31-05-2024				

		Transportation Infrastructure Management System										2025/03/06			
		Bridge Structures Report													
		All 'IN SERVICE' Structures - Sorted By: File Number													
														Page 445 of 772	
BF	Legal Land Location Structure Name Location Description	Region District Municipality	Managed By CMA Constituency	Span Types Located On Located Over	Structure Type	Usage Yr Built Yr Supstr	No. Spans Pipes Max Span Length Max Pipe Dia	Clear Rdwy Nom Length Skew	Single (t) Semi (t) Train (t)	Stru Suff Insp	Rat. % Rat. % Date	Theor VCL On Meas VCL On	Deck Height Theor VCL Over Meas VCL Over		
76400 -1	SW SEC 17 TWP 34 RGE 5 W5M SUNDRE WATERCOURSE CULVERT ON LOCAL ROAD NEAR SUNDRE	CENTRAL REGION RED DEER CT MOUNTAIN VIEW	MOUNTAIN VIEW COUNTY UNDEFINED CMA RIMBEY-ROCKY MOUNTAIN	MP;MP LOCAL ROAD TRIBUTARY TO JAMES RIVER (WATERCRS-	BRIDGE CULV	RV 2000	2 1219.0	8.5			77.8 78.9 04-06-2021		5.8		
76401 -1	NW SEC 1 TWP 33 RGE 2 W5M OLDS OLDS CREEK CULVERT ON LOCAL ROAD NEAR OLDS	CENTRAL REGION RED DEER CT MOUNTAIN VIEW	MOUNTAIN VIEW COUNTY UNDEFINED CMA OLDS-DIDSBURY-THREE	MP;MP LOCAL ROAD OLDS CREEK (WATERCRS-ST)	BRIDGE CULV	RV 1990	2 2200.0	9.5 10.0			33.3 54.7 07-08-2020		2.9		
76402 -1	SW SEC 5 TWP 34 RGE 5 W5M SUNDRE WATERCOURSE CULVERT ON LOCAL ROAD NEAR SUNDRE	CENTRAL REGION RED DEER CT MOUNTAIN VIEW	MOUNTAIN VIEW COUNTY UNDEFINED CMA RIMBEY-ROCKY MOUNTAIN	MP LOCAL ROAD TRIBUTARY TO JACKSON CREEK	BRIDGE CULV	RV 1966	1 1524.0	7.3			77.8 71.8 30-05-2023		3.0		
76403 -2	NW SEC 35 TWP 85 RGE 7 W6M WORSLEY EUREKA RIVER BRIDGE ON LOCAL ROAD, 18 KM SE OF WORSLEY	PEACE REGION GRANDE PRAIRIE CT CLEAR HILLS	CLEAR HILLS COUNTY UNDEFINED CMA CENTRAL PEACE-NOTLEY	SL LOCAL ROAD EUREKA RIVER (WATERCRS-ST)	STANDARD BRIDGE	RV 2013 2013	3 10.0	8.9 22.0 0.0			88.9 75.3 22-09-2021				
76404 -1	NW SEC 19 TWP 61 RGE 3 W5M NEERLANDIA WATERCOURSE CULVERT ON LOCAL ROAD NEAR NEERLANDIA	NORTH CENTRAL REGION ATHABASCA CT BARRHEAD	COUNTY OF BARRHEAD NO. UNDEFINED CMA ATHABASCA-BARRHEAD-	FP LOCAL ROAD TRIBUTARY TO SHOAL CREEK (WATERCRS-	BRIDGE CULV	RV 1966	1 1474.0	7.5			33.3 53.8 28-10-2022		1.8		
76405 -1	NE SEC 28 TWP 13 RGE 28 W4M STAVELY WILLOW CREEK BRIDGE ON LOCAL ROAD, 13 KM SW OF STAVELY	SOUTHERN REGION LETHBRIDGE MD WILLOW CREEK	M.D. OF WILLOW CREEK NO. UNDEFINED CMA LIVINGSTONE-MACLEOD	PT, TT LOCAL ROAD WILLOW CREEK (WATERCRS-ST)	MAJOR BRIDGE	RV 1937 1937	2 30.5	4.9 36.6	14.9 19.0 23.4		44.4 34.6 28-10-2022		5.8		
76406 -1	NW SEC 24 TWP 34 RGE 1 W5M BOWDEN HIGHWAY 2 OVER PARK ROAD INTERCHANGE, AT BOWDEN	CENTRAL REGION RED DEER CT RED DEER	Alberta Transportation (AIT) CMA19 INNISFAIL-SYLVAN LAKE	CF 2:22 L1 16.022, 2:22 R1 16.022 587:03 C1 0.008	MAJOR BRIDGE	GS 1975 1975	1 69.2	14.6 69.2	28.0 49.0 62.0		55.6 39.2 06-06-2024		7.0 5.4 5.2		
76406 ZS-2	SW SEC 25 TWP 34 RGE 1 W5M BOWDEN HIGHWAY 2 OVER PARK ROAD INTERCHANGE, AT BOWDEN	CENTRAL REGION RED DEER CT RED DEER	Alberta Transportation (AIT) CMA19 INNISFAIL-SYLVAN LAKE	2:22 L1 16.861 2:22 L1 16.861	SIGN TRUSS STRU CTURE	1975					72.2 18-10-2023		5.8		
76407 -1	NW SEC 23 TWP 34 RGE 1 W5M BOWDEN CPR OVERPASS ON HIGHWAY 587, AT BOWDEN	CENTRAL REGION RED DEER BOWDEN	Alberta Transportation (AIT) CMA19 INNISFAIL-SYLVAN LAKE	RD 587:02 C1 43.101 RAILWAY CPR	MAJOR BRIDGE	RO 1974 1974	3 16.8	9.1 47.2 21.0	28.0 49.0 62.0		61.1 55.4 04-11-2022		8.2 7.2		
76408 -1	NW SEC 19 TWP 9 RGE 16 W4M TABER TID IRRIGATION CANAL CULVERT ON PROVINCIAL HIGHWAY 36 NEAR TABER	SOUTHERN REGION LETHBRIDGE MD TABER	Alberta Transportation (AIT) CMA24 TABER-WARNER	RPP 36:02 C1 54.366 TID - IRRIGATION C (WATERCRS-IC)	BRIDGE CULV	IC 1966	1 2705.0	11.1			77.8 77.5 23-02-2024		3.4		
76410 -1	NW SEC 7 TWP 9 RGE 16 W4M TABER SMRID CANAL SITE 44A ON HIGHWAY 36, 6 KM S OF TABER	SOUTHERN REGION LETHBRIDGE MD TABER	Alberta Transportation (AIT) CMA24 TABER-WARNER	SMC 36:02 C1 50.875 SMR - IRRIGATION C (WATERCRS-IC)	MAJOR BRIDGE	IC 1986 1986	4 11.0	12.1 44.0 -32.0	28.0 49.0 62.0		66.7 66.5 23-02-2024		4.3		
76411 -1	SW SEC 17 TWP 9 RGE 19 W4M COALDALE SMR IRRIGATION CANAL CULVERT ON LOCAL ROAD NEAR COALDALE	SOUTHERN REGION LETHBRIDGE CT LETHBRIDGE	COUNTY OF LETHBRIDGE UNDEFINED CMA TABER-WARNER	FP;FP LOCAL ROAD SMR - IRRIGATION C (WATERCRS-IC)	BRIDGE CULV	IC 1966	2 1475.0	10.0			66.7 66.5 19-11-2018		2.5		
76413 -1	SW SEC 23 TWP 34 RGE 6 W5M SUNDRE STONY CREEK BRIDGE ON LOCAL ROAD NEAR SUNDRE	CENTRAL REGION RED DEER CT CLEARWATER	CLEARWATER COUNTY UNDEFINED CMA RIMBEY-ROCKY MOUNTAIN	HC LOCAL ROAD LOWER STONY CREEK (WATERCRS-ST)	STANDARD BRIDGE	RV 1966 1966	2 8.5	7.3 17.0 0.0	30.1 52.8 75.4		44.4 54.0 02-10-2021		2.7		
76414 -2	SE SEC 25 TWP 26 RGE 7 W5M GHOST LAKE BAYMAR CREEK CULVERT ON LOCAL ROAD NEAR GHOST LAKE	SOUTHERN REGION CALGARY MD BIGHORN	M.D. OF BIGHORN NO. 8 UNDEFINED CMA BANFF-KANANASKIS	MP LOCAL ROAD TRIBUTARY TO BAYMAR CK (WATERCRS-ST)	BRIDGE CULV	RV 2002	1 1800.0	7.3			77.8 75.2 09-10-2023		5.1		
76415 -2	NE SEC 18 TWP 74 RGE 15 W5M ENILDA MUD CREEK BRIDGE ON HWY 2, 2 KM E OF ENILDA	PEACE REGION PEACE RIVER CT BIG LAKES	Alberta Transportation (AIT) CMA06 LESSER SLAVE LAKE	MP 2:52 C1 11.837 MUD CREEK (WATERCRS-ST)	BRIDGE CULV	RV 2024	1 2900.0	10.0			100.0 99.3 13-11-2024				
76416 -1	NW SEC 34 TWP 26 RGE 19 W4M HUSSAR WATERCOURSE CULVERT ON LOCAL ROAD NEAR HUSSAR	SOUTHERN REGION CALGARY CT WHEATLAND	WHEATLAND COUNTY UNDEFINED CMA OLDS-DIDSBURY-THREE	SP LOCAL ROAD HOME COULEE (WATERCRS-ST)	BRIDGE CULV	RV 1968	1 1500.0	8.2			55.6 64.4 16-11-2020		11.3		
76417 -1	SE SEC 27 TWP 22 RGE 26 W4M CARSELAND WID IRRIGATION CANAL BRIDGE ON LOCAL ROAD NEAR CARSELAND	SOUTHERN REGION CALGARY CT WHEATLAND	WHEATLAND COUNTY UNDEFINED CMA CHESTERMERE-	HC LOCAL ROAD WID - IRRIGATION C (WATERCRS-IC)	STANDARD BRIDGE	IC 1966 1966	2 8.5	8.2 17.0 -15.0	30.1 52.8 75.4		33.3 62.1 27-03-2024		3.0		
76420 -1	SW SEC 1 TWP 5 RGE 27 W4M GLENWOOD WATERCOURSE CULVERT ON LOCAL ROAD NEAR GLENWOOD	SOUTHERN REGION LETHBRIDGE CT CARDSTON	CARDSTON COUNTY UNDEFINED CMA CARDSTON-SIKSIKA	MP;MP LOCAL ROAD TRIBUTARY TO BELLY RIVER (WATERCRS-ST)	BRIDGE CULV	RV 1998	2 2400.0	8.0			77.8 78.4 22-08-2024		4.9		
76421 -1	SW SEC 6 TWP 64 RGE 7 W4M IRON RIVER MANATOKAN CREEK BRIDGE ON LOCAL ROAD NEAR IRON RIVER	NORTH CENTRAL REGION ATHABASCA MD BONNYVILLE	M.D. OF BONNYVILLE NO. 87 UNDEFINED CMA BONNYVILLE-COLD LAKE-ST.	HC LOCAL ROAD TRIBUTARY TO MANATOKAN CK (WATERCRS-	STANDARD BRIDGE	RV 1966 1966	1 8.5	7.3 8.5	30.1 52.8 75.4		66.7 67.4 02-07-2019		2.8		
76422 -2	SW SEC 29 TWP 52 RGE 23 W4M EDMONTON GOLDER CREEK CULVERT E OF 17 STREET ON SHERWOOD PARK FREEWAY IN	NORTH CENTRAL REGION STONY PLAIN CT STRATHCONA	CCLG AHD NE SHERWOOD PARK	MP SHERWOOD PARK FREEWAY:02 R1 2.105, GOLD BÄR CRÉÉK (WATERCRS-ST)	BRIDGE CULV	RV 2016	1 2200.0	20.9			77.8 76.8 21-11-2024				
76423 -1	SW SEC 30 TWP 52 RGE 23 W4M EDMONTON WATERCOURSE CULVERT ON SHERWOOD PARK FREEWAY, IN EDMONTON	NORTH CENTRAL REGION STONY PLAIN CT STRATHCONA	CCLG AHD NE SHERWOOD PARK	SPE SHERWOOD PARK FREEWAY:02 R1 0.368, GÖLD BÄR CRÉÉK (WATERCRS-ST)	BRIDGE CULV	RV 1967	1 1813.0	35.5 25.0			22.2 34.0 21-11-2024		12.2		


		Transportation Infrastructure Management System										2025/03/06	
		Bridge Structures Report											
		All 'IN SERVICE' Structures - Sorted By: File Number											
Page 446 of 772													
BF	Legal Land Location Structure Name Location Description	Region District Municipality	Managed By CMA Constituency	Span Types Located On Located Over	Structure Type	Usage Yr Built Yr Supstr	No. Spans Pipes Max Span Length Max Pipe Dia	Clear Rdwy Nom Length Skew	Single (t) Semi (t) Train (t)	Stru Suff Insp	Rat. % Rat. % Date	Theor VCL On Meas VCL On	Deck Height Theor VCL Over Meas VCL Over
76424 -1	NE SEC 8 TWP 53 RGE 22 W4M BREMNER WATERCOURSE CULVERT ON PROVINCIAL HIGHWAY 16 NEAR BREMNER	NORTH CENTRAL REGION STONY PLAIN CT STRATHCONA	Alberta Transportation (AIT) CMA09 STRATHCONA-SHERWOOD	MP;MP 16:20 R1 2.456, 16:20 L1 2.455 TRIBUTARY TO OLDMAN CREEK (WATERCRS-	BRIDGE CULV	RV 1966	2 1500.0	24.0			33.3 45.6 11-10-2024		2.7
76425 -2	NE SEC 36 TWP 110 RGE 3 W6M HIGH LEVEL CHINCHAGA RIVER BRIDGE ON HIGHWAY 58, 74 KM W OF HIGH LEVEL	PEACE REGION PEACE RIVER CT MACKENZIE	Alberta Transportation (AIT) CMA01 PEACE RIVER	WG 58:06 C1 0.000, 58:04 C1 68.468 CHINCHAGA RIVER (WATERCRS-ST)	MAJOR BRIDGE	RV 2009 2008	3 56.0	11.0 140.0	28.0 49.0 62.0	66.7 47.4 18-06-2024			
76426 -1	SW SEC 1 TWP 32 RGE 23 W4M THREE HILLS WATERCOURSE BRIDGE ON LOCAL ROAD NEAR THREE HILLS	CENTRAL REGION HANNA CT KNEEHILL	KNEEHILL COUNTY UNDEFINED CMA OLDS-DIDSBURY-THREE	TT LOCAL ROAD TRIBUTARY TO GHOSTPINE CREEK	STANDARD BRIDGE	RV 1966 1966	1 4.9	6.9 4.9	35.5 62.1 88.7	50.0 69.7 10-06-2021			3.0
76427 -2	SE SEC 27 TWP 70 RGE 17 W4M WANDERING RIVER WATERCOURSE CULVERT ON HWY 63, 12 KM S OF WANDERING RIVER	NORTH CENTRAL REGION ATHABASCA CT ATHABASCA	Alberta Transportation (AIT) CMA07 FORT MCMURRAY-LAC LA	SSP 63:02 L1 32.013 TRIBUTARY TO LA BICHE RIVER (WATERCRS-	BRIDGE CULV	RV 2013	1 3600.0	10.6 -10.0		77.8 73.8 24-01-2024			
76428 -1	SW SEC 5 TWP 39 RGE 20 W4M ERSKINE CATTLEPASS CULVERT ON PROVINCIAL HIGHWAY 12 NEAR ERSKINE	CENTRAL REGION HANNA CT STETTTLER	Alberta Transportation (AIT) CMA20 DRUMHELLER-STETTTLER	RPP 12:12 C1 38.327 TRAIL-ANIMAL OVER SP	BRIDGE CULV	SP 1966	1 2045.0	13.4		44.4 58.1 14-09-2024			2.4
76429 -1	SW SEC 18 TWP 9 RGE 16 W4M TABER WATERCOURSE CULVERT ON PROVINCIAL HIGHWAY 36 NEAR TABER	SOUTHERN REGION LETHBRIDGE MD TABER	Alberta Transportation (AIT) CMA24 TABER-WARNER	FP 36:02 C1 51.738 TRIBUTARY TO OLDMAN RIVER (WATERCRS-	BRIDGE CULV	RV 1966	1 1475.0	10.8		33.3 40.6 23-02-2024			2.1
76430 -1	SE SEC 14 TWP 41 RGE 2 W4M CHAUVIN WATERCOURSE CULVERT ON LOCAL ROAD NEAR CHAUVIN	CENTRAL REGION VERMILION MD WAINWRIGHT	M.D. OF WAINWRIGHT NO. 61 UNDEFINED CMA VERMILION-LLOYDMINSTER-	MP LOCAL ROAD 2ND ORDER TRIBUTARY TO KILLARNEY LAKE	BRIDGE CULV	RV 1966	1 1829.0	6.6 15.0		44.4 57.7 18-10-2020			3.7
76431 -1	NW SEC 20 TWP 53 RGE 6 W5M MAGNOLIA HIGHWAY 757 OVER PEDESTRIAN TRAIL NEAR MAGNOLIA	NORTH CENTRAL REGION STONY PLAIN CT PARKLAND	Alberta Transportation (AIT) CMA12 LAC STE. ANNE-PARKLAND	HC 757:02 C1 0.405 TRAIL-PED	STANDARD BRIDGE	TR 1968 1968	3 8.5	9.1 25.5	30.1 52.8 75.4	66.7 62.1 02-05-2022			3.0
76432 -1	SE SEC 17 TWP 61 RGE 21 W4M THORHILD NAMEPI CREEK BRIDGE ON LOCAL ROAD NEAR THORHILD	NORTH CENTRAL REGION ATHABASCA CT THORHILD	THORHILD COUNTY UNDEFINED CMA ATHABASCA-BARRHEAD-	HH LOCAL ROAD NAMEPI CREEK (WATERCRS-ST)	STANDARD BRIDGE	RV 1962 1962	1 6.1	7.3 6.1	28.0 49.0 62.5	38.9 59.7 18-07-2024			4.0
76434 -1	NW SEC 6 TWP 33 RGE 5 W5M SUNDRE WATERCOURSE CULVERT ON LOCAL ROAD NEAR SUNDRE	CENTRAL REGION RED DEER CT MOUNTAIN VIEW	MOUNTAIN VIEW COUNTY UNDEFINED CMA RIMBEY-ROCKY MOUNTAIN	FP LOCAL ROAD TRIBUTARY TO BEARBERRY CREEK	BRIDGE CULV	RV 1966	1 1474.0	7.7		55.6 65.5 17-05-2022			1.8
76435 -2	NW SEC 28 TWP 32 RGE 3 W5M OLDS WATERCOURSE CULVERT ON LOCAL ROAD, 21 KM W OF OLDS	CENTRAL REGION RED DEER CT MOUNTAIN VIEW	MOUNTAIN VIEW COUNTY UNDEFINED CMA OLDS-DIDSBURY-THREE	MP LOCAL ROAD TRIBUTARY TO DOGPOUND CREEK	BRIDGE CULV	RV 2020	1 1800.0	10.0 -50.0		100.0 95.2 08-04-2022			
76436 -1	SE SEC 17 TWP 25 RGE 24 W4M STRATHMORE WID IRRIGATION CANAL CULVERT ON LOCAL ROAD NEAR STRATHMORE	SOUTHERN REGION CALGARY CT WHEATLAND	WHEATLAND COUNTY UNDEFINED CMA CHESTERMERE-	MP LOCAL ROAD TRIBUTARY TO SERVICEBERRY CREEK	BRIDGE CULV	RV 1997	1 2400.0	8.6 11.0		44.4 58.7 11-05-2023			6.0
76437 -1	SE SEC 25 TWP 58 RGE 19 W4M WASKATENAU WATERCOURSE CULVERT ON LOCAL ROAD NEAR WASKATENAU	NORTH CENTRAL REGION ATHABASCA CT SMOKY LAKE	SMOKY LAKE COUNTY UNDEFINED CMA ATHABASCA-BARRHEAD-	SPE LOCAL ROAD TRIBUTARY TO NORTH SASKATCHEWAN	BRIDGE CULV	RV 1980	1 2433.0	6.7		33.3 43.1 21-07-2020			5.2
76438 -1	NE SEC 36 TWP 61 RGE 18 W4M SMOKY LAKE WATERCOURSE CULVERT ON LOCAL ROAD NEAR SMOKY LAKE	NORTH CENTRAL REGION ATHABASCA CT SMOKY LAKE	SMOKY LAKE COUNTY UNDEFINED CMA ATHABASCA-BARRHEAD-	FP LOCAL ROAD TRIBUTARY TO WHITE EARTH CREEK	BRIDGE CULV	RV 1966	1 1474.0	7.0		33.3 47.1 10-06-2022			1.8
76439 -2	SW SEC 28 TWP 81 RGE 9 W6M BLUEBERRY MOUNTAIN WATERCOURSE CULVERT ON HWY 681, 26 KM NW OF BLUEBERRY MOUNTAIN	PEACE REGION GRANDE PRAIRIE CT SADDLE HILLS	Alberta Transportation (AIT) CMA05 CENTRAL PEACE-NOTLEY	MP;MP;MP 681:02 C1 39.047 TRIBUTARY TO JOSEPHINE CREEK	BRIDGE CULV	RV 2016	3 1800.0	9.0 20.0		88.9 86.5 18-11-2021			
76440 -1	NW SEC 22 TWP 81 RGE 9 W6M BLUEBERRY MT JOSEPHINE CREEK BRIDGE ON LOCAL ROAD NEAR BLUEBERRY MT	PEACE REGION GRANDE PRAIRIE CT SADDLE HILLS	SADDLE HILLS COUNTY UNDEFINED CMA CENTRAL PEACE-NOTLEY	HC LOCAL ROAD TRIBUTARY TO JOSEPHINE CREEK	STANDARD BRIDGE	RV 1966 1966	1 6.1	7.3 6.1	28.0 49.0 65.5	33.3 55.5 26-06-2021			2.7
76441 -1	NW SEC 27 TWP 81 RGE 10 W6M BLUEBERRY MT WATERCOURSE BRIDGE ON LOCAL ROAD NEAR BLUEBERRY MT	PEACE REGION GRANDE PRAIRIE CT SADDLE HILLS	SADDLE HILLS COUNTY UNDEFINED CMA CENTRAL PEACE-NOTLEY	HC LOCAL ROAD SNEDDON CREEK (WATERCRS-ST)	STANDARD BRIDGE	RV 1966 1966	1 6.1	7.3 6.1	28.0 49.0 65.5	44.4 54.0 25-06-2021			2.1
76443 -1	SE SEC 29 TWP 79 RGE 2 W6M WANHAM WATERCOURSE CULVERT ON LOCAL ROAD NEAR WANHAM	PEACE REGION GRANDE PRAIRIE CT BIRCH HILLS	BIRCH HILLS COUNTY UNDEFINED CMA CENTRAL PEACE-NOTLEY	MPE LOCAL ROAD TRIBUTARY TO SADDLE BURNT RIVER	BRIDGE CULV	RV 1966	1 1813.0	5.0		44.4 52.0 18-07-2024			4.6
76444 -2	SE SEC 18 TWP 78 RGE 7 W6M SPIRIT RIVER WATERCOURSE CULVERT ON LOCAL ROAD NEAR SPIRIT RIVER	PEACE REGION GRANDE PRAIRIE CT SADDLE HILLS	SADDLE HILLS COUNTY UNDEFINED CMA CENTRAL PEACE-NOTLEY	MP LOCAL ROAD TRIBUTARY TO HOWARD CREEK	BRIDGE CULV	RV 2003	1 2000.0	10.0		88.9 87.2 02-06-2020			3.6
76445 -1	SW SEC 25 TWP 58 RGE 24 W4M WAUGH FAIRYDELL CREEK BRIDGE ON LOCAL ROAD NEAR WAUGH	NORTH CENTRAL REGION ATHABASCA CT WESTLOCK	WESTLOCK COUNTY UNDEFINED CMA ATHABASCA-BARRHEAD-	HC LOCAL ROAD FAIRYDELL CREEK (WATERCRS-ST)	STANDARD BRIDGE	RV 1966 1966	1 6.1	7.3 6.1	28.0 49.0 65.5	55.6 65.3 02-08-2024			2.1
76446 -1	SW SEC 8 TWP 59 RGE 26 W4M PICARDVILLE WATERCOURSE CULVERT ON LOCAL ROAD NEAR PICARDVILLE	NORTH CENTRAL REGION ATHABASCA CT WESTLOCK	WESTLOCK COUNTY UNDEFINED CMA ATHABASCA-BARRHEAD-	FP LOCAL ROAD TRIBUTARY TO WABASH CREEK (WATERCRS-	BRIDGE CULV	RV 1966	1 1474.0	8.3 -30.0		33.3 53.8 09-06-2023			1.8

		<div>Transportation Infrastructure Management System</div> <div>Bridge Structures Report</div> <div>All 'IN SERVICE' Structures - Sorted By: File Number</div>										2025/03/06		
														Page 447 of 772
BF	Legal Land Location Structure Name Location Description	Region District Municipality	Managed By CMA Constituency	Span Types Located On Located Over	Structure Type	Usage Yr Built Yr Supstr	No. Spans Pipes Max Span Length Max Pipe Dia	Clear Rdwy Nom Length Skew	Single (t) Semi (t) Train (t)	Stru Suff Insp	Rat. % Rat. % Date	Theor VCL On Meas VCL On	Deck Height Theor VCL Over Meas VCL Over	
76447 -1	NW SEC 33 TWP 62 RGE 1 W5M LINARIA CEDAR CREEK CULVERT ON LOCAL ROAD NEAR LINARIA	NORTH CENTRAL REGION ATHABASCA CT WESTLOCK	WESTLOCK COUNTY UNDEFINED CMA ATHABASCA-BARRHEAD-	MP LOCAL ROAD TRIBUTARY TO CEDAR CREEK (WATERCRS-	BRIDGE CULV	RV 1986	1 2700.0	6.1 -32.0			77.8 77.7 16-07-2021		2.9	
76448 -2	NW SEC 13 TWP 59 RGE 27 W4M WESTLOCK WATERCOURSE CULVERT ON LOCAL ROAD, 11 KM SW OF WESTLOCK	NORTH CENTRAL REGION ATHABASCA CT WESTLOCK	WESTLOCK COUNTY UNDEFINED CMA ATHABASCA-BARRHEAD-	MP;MP LOCAL ROAD TRIBUTARY TO WABASH CREEK (WATERCRS-	BRIDGE CULV	RV 2023	2 1600.0	7.5 -30.0			100.0 98.8 20-10-2023			
76449 -1	SE SEC 27 TWP 1 RGE 14 W4M COUTTS SEXTON CREEK CULVERT ON LOCAL ROAD NEAR COUTTS	SOUTHERN REGION LETHBRIDGE CT WARNER	COUNTY OF WARNER NO. 5 UNDEFINED CMA TABER-WARNER	RPP LOCAL ROAD TRIBUTARY TO MILK RIVER (WATERCRS-ST)	BRIDGE CULV	RV 1966	1 3112.0	8.3			44.4 60.9 20-10-2022		4.0	
76450 -2	SW SEC 13 TWP 85 RGE 20 W5M THREE CREEKS WATERCOURSE CULVERT ON LOCAL ROAD NEAR THREE CREEKS	PEACE REGION PEACE RIVER CT NORTHERN SUNRISE	NORTHERN SUNRISE UNDEFINED CMA PEACE RIVER	SP LOCAL ROAD 2ND ORDER TRIBUTARY TO CARMON CREEK	BRIDGE CULV	RV 2004	1 2120.0	7.0 4.0			77.8 79.3 16-10-2024		5.1	
76451 -2	SW SEC 18 TWP 87 RGE 7 W6M WORSLEY WATERCOURSE CULVERT ON LOCAL ROAD NEAR WORSLEY	PEACE REGION GRANDE PRAIRIE CT CLEAR HILLS	CLEAR HILLS COUNTY UNDEFINED CMA CENTRAL PEACE-NOTLEY	MP LOCAL ROAD TRIBUTARY TO EUREKA RIVER (WATERCRS-	BRIDGE CULV	RV 2010	1 2700.0	8.0 40.0			88.9 84.9 01-10-2022			
76453 -1	NW SEC 4 TWP 87 RGE 5 W6M EUREKA RIVER TRIBUTARY TO EUREKA RIVER CULVERT ON LOCAL ROAD, 24 KM E OF WORSLEY	PEACE REGION GRANDE PRAIRIE CT CLEAR HILLS	CLEAR HILLS COUNTY UNDEFINED CMA CENTRAL PEACE-NOTLEY	SP LOCAL ROAD TRIBUTARY TO EUREKA RIVER (WATERCRS-	BRIDGE CULV	RV 1998	1 3050.0	9.4 23.0			55.6 65.5 17-10-2023		4.4	
76454 -1	SW SEC 33 TWP 52 RGE 18 W5M EDSON WATERCOURSE CULVERT ON PROVINCIAL HIGHWAY 47 NEAR EDSON	NORTH CENTRAL REGION EDSON CT YELLOWHEAD	Alberta Transportation (AIT) CMA13 WEST YELLOWHEAD	SPE;MP 47:06 C1 53.829 TRIBUTARY TO MCLEOD RIVER (WATERCRS-	BRIDGE CULV	RV 1966	2 1502.0	13.0 -22.0			22.2 35.0 15-08-2024		5.5	
76455 -1	NW SEC 21 TWP 52 RGE 18 W5M EDSON WATERCOURSE CULVERT ON PROVINCIAL HIGHWAY 47 NEAR EDSON	NORTH CENTRAL REGION EDSON CT YELLOWHEAD	Alberta Transportation (AIT) CMA13 WEST YELLOWHEAD	SPE;MP 47:06 C1 51.209 TRIBUTARY TO MCLEOD RIVER (WATERCRS-	BRIDGE CULV	RV 1966	2 1813.0	9.2			44.4 43.5 15-08-2024		8.5	
76456 -1	SW SEC 30 TWP 7 RGE 1 W5M LUNDBRECK WATERCOURSE CULVERT ON PROVINCIAL HIGHWAY 3 NEAR LUNDBRECREEK	SOUTHERN REGION LETHBRIDGE MD PINCHER CREEK	Alberta Transportation (AIT) CMA26 LIVINGSTONE-MACLEOD	SPE 3:04 C1 13.896 TRIBUTARY TO CROWSNEST RIVER	BRIDGE CULV	RV 1966	1 2134.0	13.0 8.0			44.4 50.0 29-01-2024		13.1	
76457 -1	SW SEC 30 TWP 7 RGE 1 W5M LUNDBRECK WATERCOURSE CULVERT ON PROVINCIAL HIGHWAY 3 NEAR LUNDBRECREEK	SOUTHERN REGION LETHBRIDGE MD PINCHER CREEK	Alberta Transportation (AIT) CMA26 LIVINGSTONE-MACLEOD	SPE 3:04 C1 14.160 2ND ORDER TRIBUTARY TO CROWSNEST	BRIDGE CULV	RV 1966	1 1829.0	13.0			33.3 37.7 29-01-2024		11.0	
76458 -1	SW SEC 36 TWP 9 RGE 26 W4M FORT MACLEOD LNID CANAL SITE 22 ON HIGHWAY 811, 4 KM N OF FORT MACLEOD	SOUTHERN REGION LETHBRIDGE MD WILLOW CREEK	Alberta Transportation (AIT) CMA26 LIVINGSTONE-MACLEOD	SM 811:02 C1 6.364 LNI - IRRIGATION C (WATERCRS-IC)	STANDARD BRIDGE	IC 1987 1987	3 11.0	8.8 33.0 -22.0	28.0 49.0 62.0		44.4 56.3 12-01-2023		3.9	
76459 -2	SE SEC 17 TWP 30 RGE 24 W4M SWALWELL WATERCOURSE CULVERT ON LOCAL ROAD, 2 KM NW OF SWALWELL	CENTRAL REGION HANNA CT KNEEHILL	KNEEHILL COUNTY UNDEFINED CMA OLDS-DIDSBURY-THREE	MP LOCAL ROAD TRIBUTARY TO KNEEHILLS CREEK	BRIDGE CULV	RV 2021	1 2000.0	8.5			100.0 93.0 20-06-2022			
76460 -1	SW SEC 27 TWP 33 RGE 25 W4M WIMBORNE WATERCOURSE CULVERT ON LOCAL ROAD NEAR WIMBORNE	CENTRAL REGION HANNA CT KNEEHILL	KNEEHILL COUNTY CMA20 OLDS-DIDSBURY-THREE	FP LOCAL ROAD TRIBUTARY TO THREEHILLS CREEK	BRIDGE CULV	RV 1966	1 1474.0	6.5			55.6 59.0 09-06-2021		7.1	
76461 -1	NW SEC 1 TWP 32 RGE 26 W4M ALLINGHAM WATERCOURSE CULVERT ON LOCAL ROAD NEAR ALLINGHAM	CENTRAL REGION HANNA CT KNEEHILL	KNEEHILL COUNTY UNDEFINED CMA OLDS-DIDSBURY-THREE	FP LOCAL ROAD TRIBUTARY TO KNEEHILLS CREEK	BRIDGE CULV	RV 1966	1 1474.0	6.5			66.7 68.3 10-06-2021		1.8	
76464 -2	SW SEC 14 TWP 58 RGE 6 W5M MEADOWVIEW WATERCOURSE CULVERT ON LOCAL ROAD NEAR MEADOWVIEW	NORTH CENTRAL REGION ATHABASCA CT BARRHEAD	COUNTY OF BARRHEAD NO. UNDEFINED CMA ATHABASCA-BARRHEAD-	MP LOCAL ROAD 2ND ORDER TRIBUTARY TO PADDLE RIVER	BRIDGE CULV	RV 2000	1 2200.0	8.0 -30.0			88.9 89.8 05-10-2021		2.8	
76465 -1	SE SEC 3 TWP 60 RGE 2 W5M BARRHEAD WATERCOURSE CULVERT ON LOCAL ROAD NEAR BARRHEAD	NORTH CENTRAL REGION ATHABASCA CT BARRHEAD	COUNTY OF BARRHEAD NO. UNDEFINED CMA ATHABASCA-BARRHEAD-	MP LOCAL ROAD TRIBUTARY TO PEMBINA RIVER (WATERCRS-	BRIDGE CULV	RV 1967	1 1524.0	8.5			55.6 64.8 04-10-2022		2.7	
76466 -1	SE SEC 6 TWP 52 RGE 14 W4M VEGREVILLE WATERCOURSE CULVERT ON LOCAL ROAD NEAR VEGREVILLE	CENTRAL REGION VERMILION CT MINBURN	COUNTY OF MINBURN NO. 27 UNDEFINED CMA FORT SASKATCHEWAN-	MP;MP LOCAL ROAD TRIBUTARY TO VERMILION RIVER	BRIDGE CULV	RV 1972	2 1200.0	8.0 5.0			77.8 72.6 06-09-2023		1.5	
76468 -2	SW SEC 25 TWP 36 RGE 11 W4M CORONATION WATERCOURSE CULVERT ON LOCAL ROAD, 3 KM N OF CORONATION	CENTRAL REGION HANNA CT PAINTEARTH	COUNTY OF PAINTEARTH NO. UNDEFINED CMA DRUMHELLER-STETTLER	MP LOCAL ROAD TRIBUTARY TO RIBSTONE CREEK	BRIDGE CULV	RV 2006	1 1600.0	9.0 0.0			88.9 86.9 12-08-2021			
76469 -1	SW SEC 2 TWP 60 RGE 10 W4M ST. VINCENT WATERCOURSE CULVERT ON LOCAL ROAD NEAR ST. VINCENT	NORTH CENTRAL REGION ATHABASCA CT ST PAUL	COUNTY OF ST. PAUL NO. 19 UNDEFINED CMA ATHABASCA-BARRHEAD-	FP LOCAL ROAD TRIBUTARY TO ATIMOSWE CREEK	BRIDGE CULV	RV 1966	1 1474.0	7.3 15.0			44.4 52.8 02-10-2020		1.6	
76470 -1	SE SEC 30 TWP 24 RGE 1 W5M CALGARY HIGHWAY 1 OVER CROWCHILD TRAIL AT CALGARY	SOUTHERN REGION CALGARY CALGARY	CALGARY UNDEFINED CMA CALGARY-VARSITY	PM 1:09 R1 7.542, 1:09 L1 7.539 CROWCHILD TRAIL NORTH WEST	MAJOR BRIDGE	GS 1966 1966	2 26.0	21.9 52.0					4.9 4.9	
76471 -1	SW SEC 19 TWP 45 RGE 5 W5M BUCK LAKE MINK CREEK CULVERT ON LOCAL ROAD NEAR BUCREEK LAKE	CENTRAL REGION RED DEER CT WETASKIWIN	COUNTY OF WETASKIWIN NO. UNDEFINED CMA RIMBEY-ROCKY MOUNTAIN	MP-SPE LOCAL ROAD MINK CREEK (WATERCRS-ST)	BRIDGE CULV	RV 1967	1 1502.0	7.3 0.0			55.6 46.0 14-07-2021		4.0	


		Transportation Infrastructure Management System										2025/03/06			
		Bridge Structures Report													
		All 'IN SERVICE' Structures - Sorted By: File Number													
														Page 448 of 772	
BF	Legal Land Location Structure Name Location Description	Region District Municipality	Managed By CMA Constituency	Span Types Located On Located Over	Structure Type	Usage Yr Built Yr Supstr	No. Spans Pipes Max Span Length Max Pipe Dia	Clear Rdwy Nom Length Skew	Single (t) Semi (t) Train (t)	Stru Suff Insp	Rat. % Rat. % Date	Theor VCL On Meas VCL On	Deck Height Theor VCL Over Meas VCL Over		
76472 -1	SW SEC 32 TWP 83 RGE 21 W5M PEACE RIVER PEDESTRIAN BRIDGE OVER HIGHWAY 2, AT PEACE RIVER	PEACE REGION PEACE RIVER PEACE RIVER	Alberta Transportation (AIT) CMA04 PEACE RIVER	FR PEDESTRIAN BRIDGE,TRAIL-PED ON 50000 RÂMP 73-1 B	MAJOR BRIDGE	PS 1975 1975	1 43.3	1.8 43.3			50.0 36.9 25-01-2023		6.4 5.8		
76473 -1	SW SEC 14 TWP 72 RGE 20 W5M SUNSET HOUSE WATERCOURSE CULVERT ON LOCAL ROAD NEAR SUNSET HOUSE	PEACE REGION GRANDE PRAIRIE MD GREENVIEW	M.D. OF GREENVIEW NO. 16 UNDEFINED CMA CENTRAL PEACE-NOTLEY	MP LOCAL ROAD TRIBUTARY TO BOULDER CREEK	BRIDGE CULV	RV 1966	1 1829.0	7.8 30.0			77.8 60.9 19-10-2021		4.6		
76474 BGL-2	SW SEC 5 TWP 57 RGE 8 W6M SMOKY RIVER BRIDGE ON HIGHWAY 40, 1 KM N OF GRANDE CACHE	PEACE REGION GRANDE PRAIRIE MD GREENVIEW	Alberta Transportation (AIT) CMA05 WEST YELLOWHEAD	SMOKY RIVER (WATERCRS-ST)	GUIDE BANK	1951					44.4 26-11-2024				
76474 BGR-3	SW SEC 5 TWP 57 RGE 8 W6M SMOKY RIVER BRIDGE ON HIGHWAY 40, 1 KM N OF GRANDE CACHE	PEACE REGION GRANDE PRAIRIE MD GREENVIEW	Alberta Transportation (AIT) CMA05 WEST YELLOWHEAD	SMOKY RIVER (WATERCRS-ST)	GUIDE BANK	1951					44.4 26-11-2024				
76474 BSR-4	SW SEC 5 TWP 57 RGE 8 W6M SMOKY RIVER BRIDGE ON HIGHWAY 40, 1 KM N OF GRANDE CACHE	PEACE REGION GRANDE PRAIRIE MD GREENVIEW	Alberta Transportation (AIT) CMA05 WEST YELLOWHEAD	SMOKY RIVER (WATERCRS-ST)	SPUR	1951					44.4 26-11-2024				
76474 -5	SW SEC 5 TWP 57 RGE 8 W6M GRANDE CACHE SMOKY RIVER BRIDGE ON HIGHWAY 40, 1 KM N OF GRANDE CACHE	PEACE REGION GRANDE PRAIRIE MD GREENVIEW	Alberta Transportation (AIT) CMA05 WEST YELLOWHEAD	WG 40:36 C1 0.040 SMOKY RIVER (WATERCRS-ST)	MAJOR BRIDGE	RV 2018 2018	2 60.0	12.0 112.0 15.0	28.0 49.0 62.0		77.8 68.9 26-11-2024				
76475 -1	SW SEC 14 TWP 74 RGE 15 W5M ENILDA SUCKER CREEK CULVERT ON HWY 2, 8 KM E OF ENILDA	PEACE REGION PEACE RIVER SUCKER CREEK #150A	Alberta Transportation (AIT) CMA06 LESSER SLAVE LAKE	MP 2:52 C1 6.357 SUCKER CK (WATERCRS-NI)	BRIDGE CULV	RV 1966	1 1700.0	9.0 -30.0			55.6 42.9 10-04-2023		4.0		
76476 -2	SE SEC 14 TWP 74 RGE 15 W5M ENILDA WATERCOURSE CULVERT ON HWY 2, 9 KM E OF ENILDA	PEACE REGION PEACE RIVER SUCKER CREEK #150A	Alberta Transportation (AIT) CMA06 LESSER SLAVE LAKE	SSP 2:52 C1 5.565 SUCKER CK (WATERCRS-NI)	BRIDGE CULV	RV 2022	1 1800.0	10.0 0.0			100.0 87.3 13-12-2022				
76477 -2	SE SEC 14 TWP 74 RGE 15 W5M ENILDA WATERCOURSE CULVERT ON HWY 2, 9 KM E OF ENILDA	PEACE REGION PEACE RIVER SUCKER CREEK #150A	Alberta Transportation (AIT) CMA06 LESSER SLAVE LAKE	SSP 2:52 C1 5.236 SUCKER CK (WATERCRS-NI)	BRIDGE CULV	RV 2022	1 1800.0	9.8 21.0			100.0 94.0 21-07-2024				
76478 -2	NE SEC 7 TWP 74 RGE 14 W5M ENILDA SUCKER CREEK (ARCADIA CREEK BRIDGE) ON HIGHWAY 2, 12 KM E OF ENILDA	PEACE REGION PEACE RIVER SUCKER CREEK #150A	Alberta Transportation (AIT) CMA06 LESSER SLAVE LAKE	WG 2:52 C1 1.678 ARCADIA CREEK (WATERCRS-ST)	MAJOR BRIDGE	RV 2017 2017	1 33.5	12.0 33.5 -8.0	28.0 49.0 62.0		100.0 82.0 04-10-2023				
76479 -2	SW SEC 10 TWP 74 RGE 14 W5M JOUSSARD LITTLE SUCKER CULVERT ON PROVINCIAL HIGHWAY 2 NEAR JOUSSARD	PEACE REGION PEACE RIVER CT BIG LAKES	Alberta Transportation (AIT) CMA06 LESSER SLAVE LAKE	SP 2:50 C1 43.573 TRIBUTARY TO LESSER SLAVE RIVER	BRIDGE CULV	RV 2016	1 4610.0	10.5			88.9 87.6 04-10-2023				
76480 -1	NW SEC 11 TWP 8 RGE 25 W4M FORT MACLEOD BELLY RIVER BRIDGE ON HIGHWAY 511, 12 KM SE OF FORT MACLEOD	SOUTHERN REGION LETHBRIDGE MD WILLOW CREEK	Alberta Transportation (AIT) CMA26 LIVINGSTONE-MACLEOD	PT, TH 511:02 C1 5.102 BELLY RIVER (WATERCRS-ST)	MAJOR BRIDGE	RV 1927 1922	3 53.3	4.9 102.1	15.7 19.0 26.3		38.9 19.4 11-09-2023	4.6	11.0		
76481 -1	NW SEC 7 TWP 31 RGE 23 W4M THREE HILLS WATERCOURSE CULVERT ON LOCAL ROAD NEAR THREE HILLS	CENTRAL REGION HANNA CT KNEEHILL	KNEEHILL COUNTY UNDEFINED CMA OLDS-DIDSBURY-THREE	MPE LOCAL ROAD TRIBUTARY TO THREEHILLS CREEK	BRIDGE CULV	RV 1966	1 1512.0	7.0			77.8 63.4 25-05-2023		4.0		
76482 -2	SW SEC 29 TWP 29 RGE 21 W4M DRUMHELLER WATERCOURSE CULVERT ON HWY 575, 16 KM W OF DRUMHELLER	CENTRAL REGION HANNA CT KNEEHILL	Alberta Transportation (AIT) CMA21 OLDS-DIDSBURY-THREE	CP 575:04 C1 21.803 TRIBUTARY TO THREEHILLS CREEK	BRIDGE CULV	RV 2006	1 2100.0	9.0 -43.0			55.6 58.5 19-11-2023		21.6		
76483 -2	NW SEC 27 TWP 29 RGE 21 W4M NACMINE WATERCOURSE CULVERT ON PROVINCIAL HIGHWAY 837, 6 km NORTHWEST OF	CENTRAL REGION HANNA CT KNEEHILL	Alberta Transportation (AIT) CMA21 OLDS-DIDSBURY-THREE	PCB 837:02 C1 2.303 TRIBUTARY TO RED DEER RIVER	BRIDGE CULV	RV 2008	1 2440.0				100.0 88.8 01-09-2024				
76484 -1	SE SEC 13 TWP 57 RGE 26 W4M LEGAL WATERCOURSE CULVERT ON LOCAL ROAD NEAR LEGAL	NORTH CENTRAL REGION STONY PLAIN CT STURGEON	STURGEON COUNTY UNDEFINED CMA LAC STE. ANNE-PARKLAND	FP LOCAL ROAD TRIBUTARY TO LITTLE EGG CREEK	BRIDGE CULV	RV 1966	1 1474.0	7.0 45.0			55.6 38.6 19-06-2020		2.1		
76485 -1	NW SEC 21 TWP 56 RGE 13 W4M WILLINGDON SANDY LAKE BRIDGE ON PROVINCIAL HIGHWAY 645 NEAR WILLINGDON	CENTRAL REGION VERMILION CT TWO HILLS	Alberta Transportation (AIT) CMA14 FORT SASKATCHEWAN-	SM 645:04 C1 17.036 TRIBUTARY TO NORTH SASKATCHEWAN	STANDARD BRIDGE	RV 1986 1986	1 6.0	8.5 6.0	28.0 49.0 62.0		61.1 63.6 05-05-2021		3.2		
76486 -1	SW SEC 1 TWP 58 RGE 25 W4M LEGAL WATERCOURSE BRIDGE ON LOCAL ROAD NEAR LEGAL	NORTH CENTRAL REGION STONY PLAIN CT STURGEON	STURGEON COUNTY UNDEFINED CMA MORINVILLE-ST. ALBERT	HC LOCAL ROAD TRIBUTARY TO REDWATER RIVER	STANDARD BRIDGE	RV 1966 1966	1 6.1	8.4 6.1 0.0	28.0 49.0 65.5		61.1 72.6 18-06-2024		2.3		
76487 -1	SW SEC 30 TWP 45 RGE 26 W4M FALUN WATERCOURSE CULVERT ON LOCAL ROAD NEAR FALUN	CENTRAL REGION RED DEER CT WETASKIWIN	COUNTY OF WETASKIWIN NO. UNDEFINED CMA MASKWACIS-WETASKIWIN	WP,MP LOCAL ROAD 2ND ORDER TRIBUTARY TO MASKWA CREEK	BRIDGE CULV	RV 1956	2 1524.0	7.0 0.0			44.4 54.6 15-07-2021		2.4		
76488 -1	SE SEC 4 TWP 59 RGE 27 W4M PICARDVILLE WATERCOURSE CULVERT ON LOCAL ROAD NEAR PICARDVILLE	NORTH CENTRAL REGION ATHABASCA CT WESTLOCK	WESTLOCK COUNTY UNDEFINED CMA ATHABASCA-BARRHEAD-	MP LOCAL ROAD 2ND ORDER TRIBUTARY TO WABASH CREEK	BRIDGE CULV	RV 1966	1 1500.0	90.0 15.0			66.7 65.6 16-07-2021		2.7		
76489 -1	NW SEC 5 TWP 49 RGE 15 W4M HOLDEN WATERCOURSE CULVERT ON LOCAL ROAD NEAR HOLDEN	CENTRAL REGION VERMILION CT BEAVER	BEAVER COUNTY UNDEFINED CMA CAMROSE	SPE LOCAL ROAD TRIBUTARY TO VERMILION RIVER	BRIDGE CULV	RV 1981	1 2123.0	7.0			33.3 53.0 04-10-2024		3.4		


		Transportation Infrastructure Management System										2025/03/06	
Bridge Structures Report													
All 'IN SERVICE' Structures - Sorted By: File Number													
Page 449 of 772													
BF	Legal Land Location Structure Name Location Description	Region District Municipality	Managed By CMA Constituency	Span Types Located On Located Over	Structure Type	Usage Yr Built Yr Supstr	No. Spans Pipes Max Span Length Max Pipe Dia	Clear Rdwy Nom Length Skew	Single (t) Semi (t) Train (t)	Stru Suff Insp	Rat. % Rat. % Date	Theor VCL On Meas VCL On	Deck Height Theor VCL Over Meas VCL Over
76490 -1	NW SEC 25 TWP 27 RGE 4 W4M OYEN CATTLEPASS CULVERT ON PROVINCIAL HIGHWAY 41 NEAR OYEN	CENTRAL REGION HANNA SPECIAL AREA 3	Alberta Transportation (AIT) CMA22 DRUMHELLER-STETTLER	MPE 41:10 C1 58.975 TRAIL-ANIMAL OVER SP	BRIDGE CULV	SP 1966	1 1831.0	10.2			77.8 82.0 13-09-2024		2.4
76491 -1	SE SEC 10 TWP 43 RGE 10 W5M ROCKY MT HOU INDIAN CREEK CULVERT ON LOCAL ROAD NEAR ROCKY MT HOU	CENTRAL REGION RED DEER SUNCHILD #202	Federal Indian Affairs UNDEFINED CMA RIMBEY-ROCKY MOUNTAIN	MP;MP;MP;MP LOCAL ROAD TRIBUTARY TO BAPTISTE RIVER	BRIDGE CULV	RV 1991	4 2740.0	9.1			33.3 41.3 20-11-2013		
76492 -2	SW SEC 1 TWP 69 RGE 7 W6M GROVEDALE CAMPBELL CREEK CULVERT ON LOCAL ROAD NEAR GROVEDALE	PEACE REGION GRANDE PRAIRIE MD GREENVIEW	M.D. OF GREENVIEW NO. 16 UNDEFINED CMA GRANDE PRAIRIE-WAPITI	MP LOCAL ROAD CAMPBELL CREEK (WATERCRS-ST)	BRIDGE CULV	RV 2008	1 2700.0	8.0			55.6 74.9 01-10-2020		
76493 -1	NW SEC 5 TWP 69 RGE 8 W6M GROVEDALE WATERCOURSE CULVERT ON PROVINCIAL HIGHWAY 666 NEAR GROVEDALE	PEACE REGION GRANDE PRAIRIE MD GREENVIEW	Alberta Transportation (AIT) UNDEFINED CMA GRANDE PRAIRIE-WAPITI	MP 666:02 C1 0.000 TRIBUTARY TO IROQUOIS CREEK	BRIDGE CULV	RV 1995	1 1800.0	8.8			55.6 64.0 30-08-2023		4.1
76494 -1	SE SEC 28 TWP 71 RGE 21 W5M VALLEYVIEW WATERCOURSE BRIDGE ON LOCAL ROAD NEAR VALLEYVIEW	PEACE REGION GRANDE PRAIRIE MD GREENVIEW	M.D. OF GREENVIEW NO. 16 UNDEFINED CMA CENTRAL PEACE-NOTLEY	PG LOCAL ROAD TRIBUTARY TO LITTLE SMOKY RIVER	STANDARD BRIDGE	RV 1953 1953	1 6.1	7.3 6.1 0.0	28.0 49.0 62.0	50.0 64.6 18-10-2021			2.4
76495 -2	NW SEC 5 TWP 77 RGE 17 W5M HIGH PRAIRIE S HEART RIVER BRIDGE ON LOCAL ROAD NEAR HIGH PRAIRIE	PEACE REGION PEACE RIVER CT BIG LAKES	BIG LAKES COUNTY UNDEFINED CMA LESSER SLAVE LAKE	SL LOCAL ROAD SOUTH HEART RIVER (WATERCRS-ST)	STANDARD BRIDGE	RV 2012 2012	3 12.0	10.2 32.0	28.0 49.0 62.0	100.0 80.1 26-08-2022			
76496 -1	SE SEC 25 TWP 55 RGE 16 W4M NORMA WATERCOURSE CULVERT ON PROVINCIAL HIGHWAY 29 NEAR NORMA	CENTRAL REGION VERMILION CT LAMONT	Alberta Transportation (AIT) CMA14 FORT SASKATCHEWAN-	FP;FP 29:04 C1 6.310 2ND ORDER TRIBUTARY TO VERMILION	BRIDGE CULV	RV 1966	2 1474.0	12.0			44.4 47.7 09-07-2023		2.5
76497 -1	SE SEC 27 TWP 55 RGE 16 W4M NORMA WATERCOURSE CULVERT ON PROVINCIAL HIGHWAY 29 NEAR NORMA	CENTRAL REGION VERMILION CT LAMONT	Alberta Transportation (AIT) CMA14 FORT SASKATCHEWAN-	MP 29:04 C1 2.785 2ND ORDER TRIBUTARY TO VERMILION	BRIDGE CULV	RV 1985	1 2000.0	12.0			66.7 71.2 09-07-2023		4.2
76498 -1	SW SEC 30 TWP 55 RGE 15 W4M WILLINGDON WATERCOURSE CULVERT ON LOCAL ROAD NEAR WILLINGDON	CENTRAL REGION VERMILION CT TWO HILLS	COUNTY OF TWO HILLS NO. UNDEFINED CMA FORT SASKATCHEWAN-	FP;FP;MP LOCAL ROAD 2ND ORDER TRIBUTARY TO VERMILION	BRIDGE CULV	RV 1951	3 1500.0	5.0			66.7 64.7 07-12-2020		2.1
76500 -2	SE SEC 18 TWP 47 RGE 7 W5M ALDER FLATS WASHOUT CREEK BRIDGE ON LOCAL ROAD, 18 KM NW OF ALDER FLATS	CENTRAL REGION RED DEER CT WETASKIWIN	COUNTY OF WETASKIWIN NO. UNDEFINED CMA RIMBEY-ROCKY MOUNTAIN	WG LOCAL ROAD WASHOUT CREEK (WATERCRS-ST)	MAJOR BRIDGE	RV 2017 2017	1 30.5	7.0 30.5 0.0	28.0 49.0 62.0	88.9 61.9 20-06-2023			
76503 -1	SW SEC 29 TWP 75 RGE 9 W6M HOMESTEAD WATERCOURSE BRIDGE ON LOCAL ROAD NEAR VALHALLA CEN	PEACE REGION GRANDE PRAIRIE CT GRANDE PRAIRIE	COUNTY OF GRANDE PRAIRIE UNDEFINED CMA GRANDE PRAIRIE-WAPITI	HC LOCAL ROAD TRIBUTARY TO BEAR RIVER (WATERCRS-ST)	STANDARD BRIDGE	RV 1967 1967	1 6.1	6.4 6.1	28.0 49.0 65.5	44.4 61.0 03-01-2024			1.8
76504 -1	NE SEC 19 TWP 74 RGE 7 W6M LA GLACE NIOBE CREEK CULVERT ON LOCAL ROAD NEAR LA GLACE	PEACE REGION GRANDE PRAIRIE CT GRANDE PRAIRIE	COUNTY OF GRANDE PRAIRIE UNDEFINED CMA GRANDE PRAIRIE-WAPITI	MP;MP LOCAL ROAD NIOBE CREEK (WATERCRS-ST)	BRIDGE CULV	RV 1996	2 1600.0	8.2			55.6 69.8 17-01-2023		2.5
76505 -1	SW SEC 16 TWP 85 RGE 2 W6M DEER HILL HINES CREEK CULVERT ON LOCAL ROAD NEAR DEER HILL	PEACE REGION GRANDE PRAIRIE CT CLEAR HILLS	CLEAR HILLS COUNTY UNDEFINED CMA CENTRAL PEACE-NOTLEY	SP LOCAL ROAD TRIBUTARY TO HINES CREEK (WATERCRS-	BRIDGE CULV	RV 1966	1 2100.0	7.3			55.6 49.1 23-09-2021		3.0
76506 -1	SW SEC 1 TWP 105 RGE 14 W5M LA CRETE WATERCOURSE BRIDGE ON LOCAL ROAD NEAR LA CRETE	PEACE REGION PEACE RIVER CT MACKENZIE	MACKENZIE COUNTY UNDEFINED CMA PEACE RIVER	HC LOCAL ROAD TRIBUTARY TO BEAR RIVER (WATERCRS-ST)	STANDARD BRIDGE	RV 1968 1968	3 8.5	7.3 20.7 0.0	28.0 49.0 65.5	44.4 64.8 11-10-2019			4.9
76507 -1	SE SEC 28 TWP 105 RGE 14 W5M LA CRETE WATERCOURSE BRIDGE ON LOCAL ROAD NEAR LA CRETE	PEACE REGION PEACE RIVER CT MACKENZIE	MACKENZIE COUNTY UNDEFINED CMA PEACE RIVER	HC LOCAL ROAD TEEPEE CREEK (WATERCRS-ST)	STANDARD BRIDGE	RV 1967 1967	1 8.5	7.5 8.5	30.1 52.8 75.4	27.8 53.0 28-08-2024			2.4
76508 -1	SW SEC 7 TWP 49 RGE 7 W5M DRAYTON VALL WATERCOURSE CULVERT ON LOCAL ROAD NEAR DRAYTON VALL	NORTH CENTRAL REGION STONY PLAIN CT BRAZEAU	BRAZEAU COUNTY UNDEFINED CMA DRAYTON VALLEY-DEVON	SP;MP LOCAL ROAD TRIBUTARY TO NORTH SASKATCHEWAN	BRIDGE CULV	RV 1967	2 2200.0	9.0			55.6 64.7 13-07-2021		4.4
76510 -1	SW SEC 12 TWP 56 RGE 15 W4M WILLINGDON WATERCOURSE CULVERT ON LOCAL ROAD NEAR WILLINGDON	CENTRAL REGION VERMILION CT TWO HILLS	COUNTY OF TWO HILLS NO. UNDEFINED CMA FORT SASKATCHEWAN-	FP LOCAL ROAD 2ND ORDER TRIBUTARY TO VERMILION	BRIDGE CULV	RV 1954	1 1474.0	7.3			66.7 70.2 04-10-2023		1.8
76511 -1	SE SEC 14 TWP 9 RGE 27 W4M FORT MACLEOD LNID MAIN CANAL BRIDGE ON HIGHWAY 785, 11 KM W OF FORT MACLEOD (IRR. DISTR. SITEMD WILLOW CREEK	SOUTHERN REGION LETHBRIDGE	Alberta Transportation (AIT) CMA26 LIVINGSTONE-MACLEOD	DBT 785:02 C1 55.390 LNI - IRRIGATION C (WATERCRS-IC)	MAJOR BRIDGE	IC 1983 1983	1 38.0	9.5 38.0 26.0	28.0 49.0 62.0	66.7 68.5 22-08-2022			5.5
76512 -2	NW SEC 29 TWP 10 RGE 27 W4M GRANUM KYISKAP CREEK CULVERT ON LOCAL ROAD, 11 KM SW OF GRANUM	SOUTHERN REGION LETHBRIDGE MD WILLOW CREEK	M.D. OF WILLOW CREEK NO. UNDEFINED CMA LIVINGSTONE-MACLEOD	MP;MP LOCAL ROAD KYISKAP CREEK (WATERCRS-ST)	BRIDGE CULV	RV 2016	2 2700.0	8.0			100.0 91.9 20-10-2021		
76514 -1	SW SEC 15 TWP 82 RGE 8 W6M BLUEBERRY MT WATERCOURSE CULVERT ON LOCAL ROAD NEAR BLUEBERRY MT	PEACE REGION GRANDE PRAIRIE CT SADDLE HILLS	SADDLE HILLS COUNTY UNDEFINED CMA CENTRAL PEACE-NOTLEY	MP LOCAL ROAD FOURTH CREEK (WATERCRS-ST)	BRIDGE CULV	RV 1954	1 2400.0	9.0			44.4 54.1 14-10-2023		4.3
76515 -1	SW SEC 4 TWP 75 RGE 26 W5M DEBOLT LITTLE PUSKW CULVERT ON PROVINCIAL HIGHWAY 676 NEAR DEBOLT	PEACE REGION GRANDE PRAIRIE MD GREENVIEW	Alberta Transportation (AIT) CMA03 CENTRAL PEACE-NOTLEY	MP-SP 676:02 C1 2.411 LITTLE PUSKWASKAU RIVER (WATERCRS-ST)	BRIDGE CULV	RV 1967	1 3900.0	12.0			55.6 60.0 25-08-2023		9.0

Transportation Infrastructure Management System														2025/03/06	
Bridge Structures Report															
All 'IN SERVICE' Structures - Sorted By: File Number															
														Page 450 of 772	
BF	Legal Land Location Structure Name Location Description	Region District Municipality	Managed By CMA Constituency	Span Types Located On Located Over	Structure Type	Usage Yr Built Yr Supstr	No. Spans Pipes Max Span Length Max Pipe Dia	Clear Rdwy Nom Length Skew	Single (t) Semi (t) Train (t)	Stru Suff Insp	Rat. % Rat. % Date	Theor VCL On Theor VCL On Meas VCL On	Deck Height Theor VCL Over Theor VCL Over Meas VCL Over		
76516 -1	SE SEC 3 TWP 75 RGE 26 W5M DEBOLT LITTLE PUSKW BRIDGE ON PROVINCIAL HIGHWAY 676 NEAR DEBOLT	PEACE REGION GRANDE PRAIRIE MD GREENVIEW	Alberta Transportation (AIT) CMA03 CENTRAL PEACE-NOTLEY	HC 676:02 C1 5.458 LITTLE PUSKWASKAU RIVER (WATERCRS-ST)	STANDARD BRIDGE	RV 1967 1967	3 8.5	10.0 25.5	30.1 52.8 75.4		44.4 59.2 25-08-2023		4.8		
76517 -1	SW SEC 13 TWP 69 RGE 20 W5M VALLEYVIEW TURNIP CREEK (3RD ORDER TRIBUTARY TO SWEATHOUSE CREEK) CULVERT ON	PEACE REGION GRANDE PRAIRIE MD GREENVIEW	Alberta Transportation (AIT) CMA03 CENTRAL PEACE-NOTLEY	SP 665:02 C1 25.784 3RD ORDER TRIBUTARY TO SWEATHOUSE	BRIDGE CULV	RV 1994	1 3670.0	9.0			55.6 69.6 25-08-2023		7.7		
76518 -1	SE SEC 13 TWP 71 RGE 23 W5M VALLEYVIEW TRIBUTARY TO STURGEON CREEK CULVERT ON LOCAL ROAD, 14 KM NW OF VALLEYVIEW	PEACE REGION GRANDE PRAIRIE MD GREENVIEW	M.D. OF GREENVIEW NO. 16 UNDEFINED CMA CENTRAL PEACE-NOTLEY	SP LOCAL ROAD TRIBUTARY TO STURGEON CREEK	BRIDGE CULV	RV 1994	1 3360.0	8.0			55.6 66.6 18-10-2021		5.7		
76520 -3	NW SEC 31 TWP 79 RGE 6 W6M SPIRIT RIVER WATERCOURSE CULVERT ON LOCAL ROAD, 28 KM NW OF SPIRIT RIVER	PEACE REGION GRANDE PRAIRIE CT SADDLE HILLS	SADDLE HILLS COUNTY UNDEFINED CMA CENTRAL PEACE-NOTLEY	MP LOCAL ROAD 2ND ORDER TRIBUTARY TO KSITUAN RIVER	BRIDGE CULV	RV 2016	1 2400.0	6.0 0.0			55.6 69.4 22-06-2021				
76521 -1	NE SEC 9 TWP 3 RGE 25 W4M CARDSTON LEE CREEK BRIDGE, ON 3RD AVE AT CARDSTON	SOUTHERN REGION LETHBRIDGE CARDSTON	CARDSTON UNDEFINED CMA CARDSTON-SIKSIKA	FM LOCAL ROAD LEE CREEK (WATERCRS-ST)	MAJOR BRIDGE	RV 1982 1982	2 24.6	8.5 49.0	28.0 49.0 62.0		61.1 54.4 21-08-2024				
76523 -1	SE SEC 16 TWP 68 RGE 9 W5M SWAN HILLS WATERCOURSE CULVERT ON PROVINCIAL HIGHWAY 33 NEAR SWAN HILLS	PEACE REGION PEACE RIVER CT BIG LAKES	Alberta Transportation (AIT) CMA06 LESSER SLAVE LAKE	SPE 33:12 C1 22.856 TRIBUTARY TO SWAN RIVER (WATERCRS-ST)	BRIDGE CULV	RV 1968	1 3691.0	10.6			44.4 39.0 06-01-2024		13.1		
76524 -1	SW SEC 8 TWP 29 RGE 24 W4M GRAINGER WATERCOURSE CULVERT ON LOCAL ROAD NEAR GRAINGER	CENTRAL REGION HANNA CT KNEEHILL	KNEEHILL COUNTY UNDEFINED CMA OLDS-DIDSBURY-THREE	SP LOCAL ROAD 2ND ORDER TRIBUTARY TO KNEEHILLS CK	BRIDGE CULV	RV 1967	1 1500.0	6.5			77.8 65.3 24-05-2023		5.5		
76525 -1	SW SEC 17 TWP 24 RGE 1 W5M CALGARY 17 Avenue SW over Crowchild Trail in Calgary	SOUTHERN REGION CALGARY CALGARY	CALGARY UNDEFINED CMA CALGARY-CURRIE	PB LOCAL ROAD LOCAL ROAD	MAJOR BRIDGE	GS 1966 1966	4 25.0	22.0 69.5 -15.0					6.4 4.7		
76526 -1	NW SEC 24 TWP 50 RGE 3 W4M KITSCOTY CATTLEPASS CULVERT ON PROVINCIAL HIGHWAY 16 NEAR KITSCOTY	CENTRAL REGION VERMILION CT VERMILION RIVER	Alberta Transportation (AIT) CMA15 VERMILION-LLOYDMINSTER-	MP 16:30 L1 36.600, 16:30 R1 36.589 TRAIL-ANIMAL OVER SP	BRIDGE CULV	SP 1985	1 2000.0	26.0			66.7 76.8 06-06-2024		4.1		
76528 -1	SW SEC 15 TWP 57 RGE 6 W6M MUSKEG CABIN MUSKEG RIVER BRIDGE ON HIGHWAY 40, 25 KM E OF GRANDE CACHE	PEACE REGION GRANDE PRAIRIE MD GREENVIEW	Alberta Transportation (AIT) CMA05 WEST YELLOWHEAD	PM 40:34 C1 9.660 MUSKEG RIVER (WATERCRS-ST)	MAJOR BRIDGE	RV 1968 1968	3 15.2	9.1 39.6 0.0			38.9 53.2 27-11-2024		5.5		
76528 BGR-2SW	SEC 15 TWP 57 RGE 6 W6M MUSKEG RIVER BRIDGE ON HIGHWAY 40, 25 KM E OF GRANDE CACHE	PEACE REGION GRANDE PRAIRIE MD GREENVIEW	Alberta Transportation (AIT) UNDEFINED CMA WEST YELLOWHEAD	MUSKEG RIVER (WATERCRS-ST)	GUIDE BANK	1968					77.8 27-11-2024				
76528 BXL-3	SW SEC 15 TWP 57 RGE 6 W6M MUSKEG CABIN MUSKEG RIVER BRIDGE ON HIGHWAY 40, 25 KM E OF GRANDE CACHE	PEACE REGION GRANDE PRAIRIE MD GREENVIEW	Alberta Transportation (AIT) CMA05 WEST YELLOWHEAD	MUSKEG RIVER (WATERCRS-ST)	EXTENDED BANK P ROTECTION	1968					66.7 27-11-2024				
76528 BXR-4	SW SEC 15 TWP 57 RGE 6 W6M MUSKEG CABIN MUSKEG RIVER BRIDGE ON HIGHWAY 40, 25 KM E OF GRANDE CACHE	PEACE REGION GRANDE PRAIRIE MD GREENVIEW	Alberta Transportation (AIT) CMA05 WEST YELLOWHEAD	MUSKEG RIVER (WATERCRS-ST)	EXTENDED BANK P ROTECTION	1968					66.7 27-11-2024				
76529 -2	SW SEC 16 TWP 57 RGE 6 W6M GRANDE CACHE MASON CREEK CULVERT ON HWY 40, 20 KM E OF GRANDE CACHE	PEACE REGION GRANDE PRAIRIE MD GREENVIEW	Alberta Transportation (AIT) CMA05 WEST YELLOWHEAD	SP 40:34 C1 11.085 MASON CREEK (WATERCRS-ST)	BRIDGE CULV	RV 2015	1 5230.0	19.0 -22.0			77.8 74.9 14-11-2024				
76530 -2	NE SEC 16 TWP 57 RGE 7 W6M GRANDE CACHE STERNE CREEK CULVERT ON HWY 40, 11 KM E OF GRANDE CACHE	PEACE REGION GRANDE PRAIRIE MD GREENVIEW	Alberta Transportation (AIT) CMA05 WEST YELLOWHEAD	SP 40:34 C1 19.966 STERNE CREEK (WATERCRS-ST)	BRIDGE CULV	RV 2016	1 4300.0	12.0 0.0			88.9 79.0 14-11-2024				
76531 -2	SE SEC 16 TWP 57 RGE 7 W6M GRANDE CACHE SUSA CREEK CULVERT ON HWY 40, 11 KM E OF GRANDE CACHE	PEACE REGION GRANDE PRAIRIE MD GREENVIEW	Alberta Transportation (AIT) CMA05 WEST YELLOWHEAD	SP 40:34 C1 20.520 SUSA CREEK (WATERCRS-ST)	BRIDGE CULV	RV 2018	1 4300.0	12.0 0.0			55.6 67.8 14-11-2024				
76532 -1	NW SEC 25 TWP 59 RGE 27 W4M WESTLOCK WATERCOURSE CULVERT ON LOCAL ROAD NEAR WESTLOCREEK	NORTH CENTRAL REGION ATHABASCA CT WESTLOCK	WESTLOCK COUNTY UNDEFINED CMA ATHABASCA-BARRHEAD-	FP LOCAL ROAD TRIBUTARY TO WABASH CREEK (WATERCRS-	BRIDGE CULV	RV 1967	1 1474.0	7.5			55.6 63.0 04-09-2020		1.8		
76533 -2	NW SEC 19 TWP 52 RGE 14 W4M VEGREVILLE WATERCOURSE CULVERT ON HWY 857, 2 KM N OF VEGREVILLE	CENTRAL REGION VERMILION VEGREVILLE	Alberta Transportation (AIT) CMA14 FORT SASKATCHEWAN-	MP 857:04 C1 1.099 TRIBUTARY TO VERMILION RIVER	BRIDGE CULV	RV 2024	1 1600.0	13.0 4.0			88.9 88.0 29-07-2024				
76534 -1	SW SEC 4 TWP 41 RGE 7 W5M ROCKY MT HOU TRAPPERS CREEK CULVERT ON LOCAL ROAD NEAR ROCKY MT HOU	CENTRAL REGION RED DEER CT CLEARWATER	CLEARWATER COUNTY UNDEFINED CMA RIMBEY-ROCKY MOUNTAIN	MP LOCAL ROAD TRIBUTARY TO CANYON CREEK (WATERCRS-	BRIDGE CULV	RV 2005	1 2400.0	7.3 10.0			88.9 80.9 05-06-2023		3.0		
76535 -1	SW SEC 31 TWP 52 RGE 24 W4M MAYFAIR BRG MAYFAIR BRDGE ON GROAT ROAD AT EDMONTON	NORTH CENTRAL REGION STONY PLAIN EDMONTON	EDMONTON UNDEFINED CMA EDMONTON-RIVERVIEW	PJ LOCAL ROAD LOCAL ROAD	MAJOR BRIDGE	GS 1966 1966	3 30.6	17.7 59.1			44.4 39.8 18-05-2016		6.1		
76536 -1	NE SEC 1 TWP 53 RGE 25 W4M 107 AVE OVER GROAT RD GRADE SEPARATION (B097) GLENORA OVERPASS OVER GROAT ROAD AT EDMONTON	NORTH CENTRAL REGION STONY PLAIN EDMONTON	EDMONTON UNDEFINED CMA EDMONTON-GLENORA	FC LOCAL ROAD LOCAL ROAD	MAJOR BRIDGE	GS 1967 1967	3 30.8	31.1 67.4 20.0			50.0 44.5 19-09-2024		6.4		


		Transportation Infrastructure Management System										2025/03/06			
		Bridge Structures Report													
		All 'IN SERVICE' Structures - Sorted By: File Number													
														Page 451 of 772	
BF	Legal Land Location Structure Name Location Description	Region District Municipality	Managed By CMA Constituency	Span Types Located On Located Over	Structure Type	Usage Yr Built Yr Supstr	No. Spans Pipes Max Span Length Max Pipe Dia	Clear Rdwy Nom Length Skew	Single (t) Semi (t) Train (t)	Stru Suff Insp	Rat. % Rat. % Date	Theor VCL On Meas VCL On	Deck Height Theor VCL Over Meas VCL Over		
76537 -1	SW SEC 8 TWP 38 RGE 17 W5M NORDEGG WATERCOURSE CULVERT ON PROVINCIAL HIGHWAY 11 NEAR NORDEGG	CENTRAL REGION RED DEER CT CLEARWATER	Alberta Transportation (AIT) CMA18 RIMBEY-ROCKY MOUNTAIN	SP 11:04 C1 11.807 TRIBUTARY TO NORTH SASKATCHEWAN	BRIDGE CULV	RV 1967	1 1500.0	13.3 7.0			44.4 60.7 24-10-2024		22.3		
76538 -1	SE SEC 5 TWP 56 RGE 8 W5M SANGUDO WATERCOURSE CULVERT ON LOCAL ROAD NEAR SANGUDO	NORTH CENTRAL REGION STONY PLAIN CT LAC STE. ANNE	LAC STE. ANNE COUNTY UNDEFINED CMA LAC STE. ANNE-PARKLAND	FP LOCAL ROAD TRIBUTARY TO PADDLE RIVER (WATERCRS-	BRIDGE CULV	RV 1969	1 1474.0	6.0 0.0			66.7 68.7 23-09-2022		1.5		
76540 -1	SW SEC 4 TWP 43 RGE 25 W4M PONOKA CPR OVERPASS ON HIGHWAY 53, AT PONOKA	CENTRAL REGION RED DEER PONOKA	Alberta Transportation (AIT) CMA17 LACOMBE-PONOKA	PM 53:08 C1 5.022 RAILWAY CPR	MAJOR BRIDGE	RO 1968 1968	3 15.2	16.1 45.6 7.0			38.9 51.2 13-05-2024		7.6 7.3		
76541 -1	NW SEC 24 TWP 60 RGE 20 W4M THORHILD WASKATENAU C CULVERT ON LOCAL ROAD NEAR THORHILD	NORTH CENTRAL REGION ATHABASCA CT THORHILD	THORHILD COUNTY UNDEFINED CMA ATHABASCA-BARRHEAD-	RPP LOCAL ROAD WASKATENAU CREEK (WATERCRS-ST)	BRIDGE CULV	RV 1967	1 1842.0	7.5 -15.0			66.7 72.2 28-09-2023		1.5		
76544 -1	NW SEC 5 TWP 24 RGE 1 W5M CALGARY PEDESTRIAN BRIDGE Near Dieppe AVENUE Over Crowchild Trail AT CALGARY	SOUTHERN REGION CALGARY CALGARY	CALGARY UNDEFINED CMA CALGARY-ELBOW	FC TRAIL-PED ON 50000 PS LOCAL ROAD	MAJOR BRIDGE	PS 1966 1966	1 34.7	1.5 34.7					6.1 5.4		
76545 -1	NW SEC 32 TWP 23 RGE 1 W5M CALGARY PEDESTRIAN BRIDGE ON 55 AVENUE Over Crowchild Trail AT CALGARY	SOUTHERN REGION CALGARY CALGARY	CALGARY UNDEFINED CMA CALGARY-ELBOW	FC TRAIL-PED ON 50000 PS LOCAL ROAD	MAJOR BRIDGE	PS 1966 1966	1 34.7	1.5 34.7					6.1 5.0		
76546 -2	NE SEC 6 TWP 24 RGE 1 W5M Flanders Avenue In Calgary Flanders Avenue Over Crowchild Trail SW In Calgary	SOUTHERN REGION CALGARY CALGARY	CALGARY UNDEFINED CMA CALGARY-CURRIE	DBC FLANDERS AVENUE SOUTHWEST CROWCHILD TRAIL SOUTHTHWEST	MAJOR BRIDGE	GS 1991 1991	2 27.0	9.5 54.0	28.0 49.0 62.0				5.4		
76546 -3	NW SEC 5 TWP 24 RGE 1 W5M CALGARY FLANDERS AVENUE OVER CROWCHILD TRAIL SW IN CALGARY	SOUTHERN REGION CALGARY CALGARY	CALGARY UNDEFINED CMA CALGARY-CURRIE	PB LOCAL ROAD LOCAL ROAD	MAJOR BRIDGE	GS 2016 2015	3 17.9	49.1	28.0 49.0 62.0				5.6		
76547 -1	NW SEC 29 TWP 24 RGE 10 W5M CANMORE CANMORE CREEK CULVERT ON HIGHWAY 742, AT CANMORE	SOUTHERN REGION CALGARY CANMORE	Alberta Transportation (AIT) CMA28 BANFF-KANANASKIS	SP 742:02 C1 3.929 CANMORE CK (WATERCRS-ST)	BRIDGE CULV	RV 1985	1 3668.0	11.0 -50.0			77.8 74.5 28-12-2022		12.7		
76548 -1	SE SEC 30 TWP 7 RGE 1 W5M LUNDBRECK CATTLEPASS CULVERT ON PROVINCIAL HIGHWAY 3 NEAR LUNDBRECREEK	SOUTHERN REGION LETHBRIDGE MD PINCHER CREEK	Alberta Transportation (AIT) CMA26 LIVINGSTONE-MACLEOD	MPE 3:04 C1 14.517 TRAIL-ANIMAL OVER SP	BRIDGE CULV	SP 1966	1 1831.0	13.4			44.4 59.6 29-01-2024		3.0		
76549 -1	NE SEC 36 TWP 73 RGE 8 W5M CANYON CREEK CANYON CREEK BRIDGE ON LOCAL ROAD NEAR CANYON CREEK	NORTH CENTRAL REGION ATHABASCA MD LESSER SLAVE RVR	M.D. OF LESSER SLAVE UNDEFINED CMA LESSER SLAVE LAKE	HC LOCAL ROAD TRIBUTARY TO CANYON CK (WATERCRS-ST)	STANDARD BRIDGE	RV 1967 1967	1 6.1	7.3 6.1 15.0	28.0 49.0 65.5	55.6 66.9 13-07-2017		3.4			
76551 -1	NE SEC 35 TWP 7 RGE 4 W5M BLAIRMORE LYONS CREEK BRIDGE ON LOCAL ROAD NEAR BLAIRMORE	SOUTHERN REGION LETHBRIDGE SPM CROWSNEST PASS	MUNICIPALITY OF UNDEFINED CMA LIVINGSTONE-MACLEOD	HC LOCAL ROAD LYONS CREEK (WATERCRS-ST)	STANDARD BRIDGE	RV 1970 1970	1 8.5	9.1 8.5	30.1 52.8 75.4	50.0 61.6 11-05-2022		2.4			
76552 -1	NW SEC 11 TWP 61 RGE 13 W4M GOODFISH LAK WATERCOURSE CULVERT ON LOCAL ROAD NEAR GOODFISH LAK	NORTH CENTRAL REGION ATHABASCA CT SMOKY LAKE	SMOKY LAKE COUNTY UNDEFINED CMA ATHABASCA-BARRHEAD-	RPP LOCAL ROAD 2ND ORDER TRIBUTARY TO WHITEFISH	BRIDGE CULV	RV 1967	1 2121.0	7.3			22.2 40.5 09-05-2024		3.0		
76556 -1	SW SEC 2 TWP 73 RGE 7 W6M SEXSMITH WATERCOURSE CULVERT ON LOCAL ROAD NEAR SEXSMITH	PEACE REGION GRANDE PRAIRIE CT GRANDE PRAIRIE	COUNTY OF GRANDE PRAIRIE UNDEFINED CMA GRANDE PRAIRIE-WAPITI	MP LOCAL ROAD TRIBUTARY TO BEAR RIVER (WATERCRS-ST)	BRIDGE CULV	RV 1993	1 1500.0	7.6			77.8 75.8 27-07-2023		2.4		
76557 -1	NW SEC 18 TWP 63 RGE 14 W4M KIKINO WHITEFISH CREEK CULVERT ON LOCAL ROAD, 3 KM NW OF KIKINO	NORTH CENTRAL REGION ATHABASCA KIKINO METIS	Kikino Metis Settlement UNDEFINED CMA FORT MCMURRAY-LAC LA	RPE LOCAL ROAD WHITEFISH CREEK (WATERCRS-ST)	BRIDGE CULV	RV 1994	1 5076.0	10.5 -26.0			55.6 64.7 16-05-2018		7.9		
76558 -1	SW SEC 9 TWP 53 RGE 27 W5M ENTRANCE WILDHAY RIVER BRIDGE ON HIGHWAY 40, 29 KM NW OF ENTRANCE	NORTH CENTRAL REGION EDSON CT YELLOWHEAD	Alberta Transportation (AIT) CMA13 WEST YELLOWHEAD	FC 40:30 C1 36.014 WILDHAY RIVER (WATERCRS-ST)	MAJOR BRIDGE	RV 1970 1970	3 21.3	9.1 63.9 -25.0	43.6 55.1 76.6	27.8 46.7 24-04-2024		9.1			
76559 -1	NW SEC 2 TWP 53 RGE 5 W4M CLANDONALD DEER CREEK CULVERT ON LOCAL ROAD NEAR CLANDONALD	CENTRAL REGION VERMILION CT VERMILION RIVER	COUNTY OF VERMILION UNDEFINED CMA VERMILION-LLOYDMINSTER-	FP LOCAL ROAD DEER CREEK (WATERCRS-ST)	BRIDGE CULV	RV 1967	1 1766.0	7.6			55.6 64.9 22-10-2021		2.1		
76560 -1	SE SEC 33 TWP 52 RGE 7 W4M DERWENT WATERCOURSE CULVERT ON LOCAL ROAD NEAR DERWENT	CENTRAL REGION VERMILION CT TWO HILLS	COUNTY OF TWO HILLS NO. UNDEFINED CMA FORT SASKATCHEWAN-	MP LOCAL ROAD TRIBUTARY TO QUEENIE CREEK	BRIDGE CULV	RV 1992	1 2000.0	8.0			77.8 78.8 09-12-2020		2.6		
76561 -1	SE SEC 1 TWP 54 RGE 13 W4M TWO HILLS WATERCOURSE CULVERT ON LOCAL ROAD NEAR TWO HILLS	CENTRAL REGION VERMILION CT TWO HILLS	COUNTY OF TWO HILLS NO. UNDEFINED CMA FORT SASKATCHEWAN-	MP LOCAL ROAD TRIBUTARY TO VERMILION RIVER	BRIDGE CULV	RV 1973	1 1829.0	8.5			44.4 50.9 11-04-2024		4.9		
76562 -1	NW SEC 24 TWP 54 RGE 8 W4M MYRNAM WATERCOURSE CULVERT ON LOCAL ROAD NEAR MYRNAM	CENTRAL REGION VERMILION CT TWO HILLS	COUNTY OF TWO HILLS NO. UNDEFINED CMA FORT SASKATCHEWAN-	MP LOCAL ROAD TRIBUTARY TO SLAWA CREEK (WATERCRS-	BRIDGE CULV	RV 1967	1 1526.0	6.5 0.0			55.6 68.7 23-03-2021		3.7		
76563 -1	NW SEC 24 TWP 54 RGE 8 W4M MYRNAM WATERCOURSE CULVERT ON LOCAL ROAD NEAR MYRNAM	CENTRAL REGION VERMILION CT TWO HILLS	COUNTY OF TWO HILLS NO. UNDEFINED CMA FORT SASKATCHEWAN-	MP LOCAL ROAD TRIBUTARY TO SLAWA CREEK (WATERCRS-	BRIDGE CULV	RV 1967	1 1526.0	6.0 0.0			66.7 67.5 23-03-2021		2.1		

BF	Legal Land Location Structure Name Location Description	Region District Municipality	Managed By CMA Constituency	Span Types Located On Located Over	Structure Type	Usage Yr Built Yr Supstr	No. Spans Pipes Max Span Length Max Pipe Dia	Clear Rdwy Nom Length Skew	Single (t) Semi (t) Train (t)	Stru Suff Insp	Rat. % Rat. % Date	Theor VCL On Meas VCL On	Deck Height Theor VCL Over Meas VCL Over
76564 -2	SE SEC 26 TWP 54 RGE 14 W4M HAIRY HILL WATERCOURSE CULVERT ON LOCAL ROAD NEAR HAIRY HILL	CENTRAL REGION VERMILION CT TWO HILLS	COUNTY OF TWO HILLS NO. UNDEFINED CMA FORT SASKATCHEWAN-	MP LOCAL ROAD 2ND ORDER TRIBUTARY TO VERMILION	BRIDGE CULV	RV 1999	1 1800.0	8.6 -18.0			88.9 85.9 11-04-2024		3.5
76565 ZS-1	SE SEC 28 TWP 39 RGE 27 W4M BLACKFALDS HIGHWAY 597 OVER HIGHWAY 2 INTERCHANGE, AT W BOUNDARY OF BLACKFALDS	CENTRAL REGION RED DEER CT LACOMBE	Alberta Transportation (AIT) CMA19 LACOMBE-PONOKA	2:26 L1 7.450 2:26 L1 7.450	SIGN TRUSS STRU CTURE	1960					38.9 22-06-2023		6.1
76565 -2	NE SEC 21 TWP 39 RGE 27 W4M BLACKFALDS HIGHWAY 597 OVER HIGHWAY 2 INTERCHANGE, AT W BOUNDARY OF BLACKFALDS	CENTRAL REGION RED DEER CT LACOMBE	Alberta Transportation (AIT) CMA19 LACOMBE-PONOKA	DBT 597:02 C1 0.566 2:26 L1 7.003, 2:26 R1 6.994	MAJOR BRIDGE	GS 1984 1984	2 40.0	13.4 80.0 -11.0	28.0 49.0 62.0	38.9 41.5 22-06-2023	7.5 5.4 5.5		
76566 -1	NW SEC 14 TWP 24 RGE 9 W5M EXSHAW LACS DES ARCS ACCESS OVER HIGHWAY 1 INTERCHANGE, 2 KM SE OF EXSHAW	SOUTHERN REGION CALGARY MD BIGHORN	Alberta Transportation (AIT) CMA28 BANFF-KANANASKIS	FC 25129:02 C1 0.170 1:02 R1 22.955, 1:02 L1 22.888	MAJOR BRIDGE	GS 1970 1970	2 36.6	9.1 73.2 26.0	37.0 64.0 91.0	38.9 43.5 01-08-2024	7.0 5.3 5.3		
76567 -1	NW SEC 13 TWP 47 RGE 4 W5M BRETON CATTLEPASS CULVERT ON PROVINCIAL HIGHWAY 20 NEAR BRETON	CENTRAL REGION RED DEER CT WETASKIWIN	Alberta Transportation (AIT) CMA17 RIMBEY-ROCKY MOUNTAIN	MP 20:08 C1 11.520 TRAIL-ANIMAL OVER	BRIDGE CULV	SP 1966	1 1800.0	10.0		44.4 58.8 31-10-2022		2.1	
76568 -1	SE SEC 33 TWP 70 RGE 6 W6M GRANDE PRAIRIE WATERCOURSE CULVERT ON LOCAL ROAD, 3 KM SW OF GRANDE PRAIRIE	PEACE REGION GRANDE PRAIRIE CT GRANDE PRAIRIE	COUNTY OF GRANDE PRAIRIE UNDEFINED CMA GRANDE PRAIRIE-WAPITI	FP LOCAL ROAD 2ND ORDER TRIBUTARY TO BEAR RIVER	BRIDGE CULV	RV 1958	1 1766.0	7.1		44.4 51.7 24-11-2021		2.1	
76570 -1	NW SEC 34 TWP 33 RGE 25 W4M WIMBORNE WATERCOURSE CULVERT ON LOCAL ROAD NEAR WIMBORNE	CENTRAL REGION HANNA CT KNEEHILL	KNEEHILL COUNTY CMA20 OLDS-DIDSBURY-THREE	FP LOCAL ROAD TRIBUTARY TO THREEHILLS CREEK	BRIDGE CULV	RV 1967	1 1765.0	6.8 -15.0		55.6 60.2 26-04-2024		3.0	
76571 -1	SE SEC 15 TWP 18 RGE 24 W4M VULCAN WATERCOURSE CULVERT ON LOCAL ROAD NEAR VULCAN	SOUTHERN REGION LETHBRIDGE CT VULCAN	VULCAN COUNTY UNDEFINED CMA CARDSTON-SIKSIKA	MP LOCAL ROAD 2ND ORDER TRIBUTARY TO SNAKE CREEK	BRIDGE CULV	RV 1967	1 1520.0	7.3		66.7 62.6 24-10-2024		2.4	
76572 -1	NE SEC 11 TWP 10 RGE 2 W5M LUNDBRECK WATERCOURSE CULVERT ON LOCAL ROAD NEAR LUNDBRECK	SOUTHERN REGION LETHBRIDGE MD PINCHER CREEK	M.D. OF PINCHER CREEK NO. UNDEFINED CMA LIVINGSTONE-MACLEOD	SP LOCAL ROAD TRIBUTARY TO OLDMAN RIVER (WATERCRS-	BRIDGE CULV	RV 1954	1 1800.0	7.3 10.0		55.6 68.1 05-07-2022		3.4	
76573 -1	NE SEC 18 TWP 25 RGE 2 W4M ACADIA VALLE WATERCOURSE CULVERT ON LOCAL ROAD NEAR ACADIA VALLE	CENTRAL REGION HANNA MD ACADIA	M.D. OF ACADIA NO. 34 UNDEFINED CMA DRUMHELLER-STETTTLER	FP,FP LOCAL ROAD 2ND ORDER TRIBUTARY TO RED DEER RIVER	BRIDGE CULV	RV 1967	2 1475.0	8.0		77.8 71.9 02-06-2023		1.8	
76575 -1	SW SEC 25 TWP 55 RGE 14 W4M HAIRY HILL WATERCOURSE CULVERT ON PROVINCIAL HIGHWAY 29 NEAR HAIRY HILL	CENTRAL REGION VERMILION CT TWO HILLS	Alberta Transportation (AIT) UNDEFINED CMA FORT SASKATCHEWAN-	CPE 29:06 C1 3.760 2ND ORDER TRIBUTARY TO VERMILION	BRIDGE CULV	RV 1968	1 1892.0	9.6		77.8 69.1 09-07-2023		2.4	
76576 -1	NE SEC 25 TWP 12 RGE 2 W4M IRVINE WATERCOURSE CULVERT ON LOCAL ROAD NEAR IRVINE	SOUTHERN REGION LETHBRIDGE CT CYPRESS	CYPRESS COUNTY UNDEFINED CMA CYPRESS-MEDICINE HAT	FP,FP LOCAL ROAD TRIBUTARY TO BOXELDER CK (WATERCRS-	BRIDGE CULV	RV 1967	2 1475.0	8.4		66.7 64.4 18-09-2023		1.8	
76577 -2	SW SEC 1 TWP 12 RGE 2 W4M IRVINE WATERCOURSE CULVERT ON LOCAL ROAD NEAR IRVINE	SOUTHERN REGION LETHBRIDGE CT CYPRESS	CYPRESS COUNTY UNDEFINED CMA CYPRESS-MEDICINE HAT	MP LOCAL ROAD 2ND ORDER TRIBUTARY TO MACKAY CREEK	BRIDGE CULV	RV 2003	1 2200.0	9.0		88.9 86.9 01-06-2024		3.1	
76578 -1	SE SEC 16 TWP 37 RGE 12 W4M CORONATION FRENCHMAN'S CULVERT ON LOCAL ROAD NEAR CORONATION	CENTRAL REGION HANNA CT PAINTEARTH	COUNTY OF PAINTEARTH NO. UNDEFINED CMA DRUMHELLER-STETTTLER	MP LOCAL ROAD FRENCHMAN'S CREEK (WATERCRS-ST)	BRIDGE CULV	RV 1967	1 1800.0	7.0 -37.0		55.6 56.5 07-10-2022		7.0	
76579 -1	NW SEC 22 TWP 37 RGE 12 W4M CORONATION FRENCHMAN'S CULVERT ON LOCAL ROAD NEAR CORONATION	CENTRAL REGION HANNA CT PAINTEARTH	COUNTY OF PAINTEARTH NO. UNDEFINED CMA DRUMHELLER-STETTTLER	RPP LOCAL ROAD FRENCHMAN'S CREEK (WATERCRS-ST)	BRIDGE CULV	RV 1967	1 1842.0	6.5 0.0		33.3 47.5 29-11-2024		3.7	
76580 -2	SW SEC 29 TWP 81 RGE 3 W6M FAIRVIEW RINGS CREEK CULVERT ON LOCAL ROAD, 4 KM SW OF FAIRVIEW	PEACE REGION GRANDE PRAIRIE MD FAIRVIEW	M.D. OF FAIRVIEW NO. 136 UNDEFINED CMA CENTRAL PEACE-NOTLEY	MP LOCAL ROAD 2ND ORDER TRIBUTARY TO RINGS CREEK	BRIDGE CULV	RV 2012	1 2000.0	8.0 26.0		88.9 90.6 16-10-2022			
76581 -1	SW SEC 17 TWP 7 RGE 6 W4M ORION LITTLE PEIGA CULVERT ON LOCAL ROAD NEAR ORION	SOUTHERN REGION LETHBRIDGE CT FORTY MILE	COUNTY OF FORTY MILE NO. UNDEFINED CMA TABER-WARNER	MP LOCAL ROAD TRIBUTARY TO WOLTAN COULEE	BRIDGE CULV	RV 1967	1 1829.0	7.2		44.4 51.7 17-12-2020		6.7	
76582 -1	SW SEC 21 TWP 45 RGE 21 W4M NEW NORWAY WATERCOURSE CULVERT ON LOCAL ROAD NEAR NEW NORWAY	CENTRAL REGION VERMILION CT CAMROSE	CAMROSE COUNTY UNDEFINED CMA MASKWACIS-WETASKIWIN	FP LOCAL ROAD TRIBUTARY TO BATTLE RIVER (WATERCRS-	BRIDGE CULV	RV 1967	1 1473.0	6.5 20.0		44.4 60.2 27-09-2023		1.8	
76583 -1	SW SEC 34 TWP 45 RGE 21 W4M DUHAMEL WATERCOURSE CULVERT ON LOCAL ROAD NEAR DUHAMEL	CENTRAL REGION VERMILION CT CAMROSE	CAMROSE COUNTY UNDEFINED CMA MASKWACIS-WETASKIWIN	RPE LOCAL ROAD TRIBUTARY TO BATTLE RIVER (WATERCRS-	BRIDGE CULV	RV 1988	1 2322.0	5.9		66.7 75.9 30-09-2023		3.2	
76584 -2	NW SEC 13 TWP 78 RGE 5 W6M RYCROFT WATERCOURSE CULVERT ON LOCAL ROAD, 5 KM E OF RYCROFT	PEACE REGION GRANDE PRAIRIE MD SPIRIT RIVER	M.D. SPIRIT RIVER NO. 133 UNDEFINED CMA CENTRAL PEACE-NOTLEY	MP,MP,MP LOCAL ROAD TRIBUTARY TO SPIRIT RIVER (WATERCRS-ST)	BRIDGE CULV	RV 2023	3 1400.0			77.8 77.5 30-08-2023			
76585 -1	SW SEC 35 TWP 4 RGE 7 W4M ORION KETCHUM CREEK CULVERT ON LOCAL ROAD NEAR ORION	SOUTHERN REGION LETHBRIDGE CT FORTY MILE	COUNTY OF FORTY MILE NO. UNDEFINED CMA TABER-WARNER	MP LOCAL ROAD KETCHUM CREEK (WATERCRS-ST)	BRIDGE CULV	RV 1989	1 2200.0	6.6		77.8 72.5 25-09-2023		3.2	


		Transportation Infrastructure Management System Bridge Structures Report All 'IN SERVICE' Structures - Sorted By: File Number										2025/03/06	
												Page 453 of 772	
BF	Legal Land Location Structure Name Location Description	Region District Municipality	Managed By CMA Constituency	Span Types Located On Located Over	Structure Type	Usage Yr Built Yr Supstr	No. Spans Pipes Max Span Length Max Pipe Dia	Clear Rdwy Nom Length Skew	Single (t) Semi (t) Train (t)	Stru Suff Insp	Rat. % Rat. % Date	Theor VCL On Meas VCL On	Deck Height Theor VCL Over Meas VCL Over
76586 -2	NW SEC 14 TWP 77 RGE 20 W5M MCLENNAN WATERCOURSE CULVERT ON LOCAL ROAD, 12 KM SW OF MCLENNAN	PEACE REGION PEACE RIVER MD SMOKY RIVER	M.D. OF SMOKY RIVER NO. UNDEFINED CMA CENTRAL PEACE-NOTLEY	MP MP LOCAL ROAD TRIBUTARY TO PEAVINE CREEK (WATERCRS-	BRIDGE CULV	RV 2021	2 2700.0	8.0 0.0			100.0 94.4 12-09-2023		
76587 -2	SW SEC 14 TWP 75 RGE 23 W5M WHITEMUD CREEK 2ND ORDER TRIBUTARY TO LITTLE SMOKY RIVER CULVERT ON LOCAL ROAD, 30 KM S OF	PEACE REGION PEACE RIVER MD SMOKY RIVER	M.D. OF SMOKY RIVER NO. UNDEFINED CMA CENTRAL PEACE-NOTLEY	MP LOCAL ROAD TRIBUTARY TO WHITE MUD CK (WATERCRS-	BRIDGE CULV	RV 2002	1 2400.0	8.0 7.0			33.3 56.9 24-10-2024		3.7
76589 -1	NW SEC 22 TWP 31 RGE 19 W4M MORRIN WATERCOURSE CULVERT ON LOCAL ROAD NEAR MORRIN	CENTRAL REGION HANNA CT STARLAND	STARLAND COUNTY UNDEFINED CMA DRUMHELLER-STETTLE	MP LOCAL ROAD TRIBUTARY TO WEST MICHICHI CREEK	BRIDGE CULV	RV 1967	1 1524.0	6.0			55.6 48.7 07-10-2022		3.4
76590 -1	NW SEC 16 TWP 51 RGE 8 W4M MANNVILLE WATERCOURSE CULVERT ON LOCAL ROAD NEAR MANNVILLE	CENTRAL REGION VERMILION CT MINBURN	COUNTY OF MINBURN NO. 27 UNDEFINED CMA FORT SASKATCHEWAN-	RPP LOCAL ROAD TRIBUTARY TO VERMILION RIVER	BRIDGE CULV	RV 1969	1 2121.0	7.9			55.6 65.5 23-09-2023		2.1
76591 -1	SW SEC 29 TWP 51 RGE 8 W4M MANNVILLE WATERCOURSE CULVERT ON LOCAL ROAD NEAR MANNVILLE	CENTRAL REGION VERMILION CT MINBURN	COUNTY OF MINBURN NO. 27 UNDEFINED CMA FORT SASKATCHEWAN-	RPP LOCAL ROAD TRIBUTARY TO VERMILION RIVER	BRIDGE CULV	RV 1967	1 1842.0	7.3			66.7 70.2 23-09-2023		2.1
76592 -1	SW SEC 33 TWP 57 RGE 11 W4M ST. PAUL WATERCOURSE CULVERT ON LOCAL ROAD NEAR ST. PAUL	NORTH CENTRAL REGION ATHABASCA CT ST PAUL	COUNTY OF ST. PAUL NO. 19 UNDEFINED CMA BONNYVILLE-COLD LAKE-ST.	FP LOCAL ROAD PAKAN CREEK (WATERCRS-ST)	BRIDGE CULV	RV 1967	1 1474.0	7.0 0.0			33.3 45.1 01-09-2022		2.6
76593 -1	SW SEC 34 TWP 57 RGE 11 W4M ST. PAUL WATERCOURSE CULVERT ON LOCAL ROAD NEAR ST. PAUL	NORTH CENTRAL REGION ATHABASCA CT ST PAUL	COUNTY OF ST. PAUL NO. 19 UNDEFINED CMA BONNYVILLE-COLD LAKE-ST.	MP LOCAL ROAD PAKAN CREEK (WATERCRS-ST)	BRIDGE CULV	RV 1967	1 1524.0	6.7			44.4 57.5 02-10-2020		3.0
76594 -2	NE SEC 19 TWP 77 RGE 3 W5M SLAVE LAKE SANDY CREEK (WILLOW RIVER) CULVERT ON HIGHWAY 754, 66 KM NE OF SLAVE LAKE	NORTH CENTRAL REGION ATHABASCA MD LESSER SLAVE RVR	Alberta Transportation (AIT) CMA06 LESSER SLAVE LAKE	MP 754:04 C1 16.956 TRIBUTARY TO WILLOW RIVER (WATERCRS-	BRIDGE CULV	RV 2010	1 2700.0	9.5			77.8 69.4 29-02-2024		
76595 -1	SW SEC 22 TWP 90 RGE 23 W5M MANNING WATERCOURSE CULVERT ON LOCAL ROAD NEAR MANNING	PEACE REGION PEACE RIVER CT NORTHERN LIGHTS	COUNTY OF NORTHERN UNDEFINED CMA PEACE RIVER	MP LOCAL ROAD 2ND ORDER TRIBUTARY TO ROUSSEAU	BRIDGE CULV	RV 1996	1 1800.0	8.0 37.0			55.6 68.8 05-05-2020		3.1
76596 -1	SE SEC 3 TWP 87 RGE 25 W5M CHINOOK VALL GRAYING CK BRIDGE ON LOCAL ROAD NEAR CHINOOK VALL	PEACE REGION PEACE RIVER CT NORTHERN LIGHTS	COUNTY OF NORTHERN UNDEFINED CMA PEACE RIVER	HC LOCAL ROAD TRIBUTARY TO WHITEMUD RIVER	STANDARD BRIDGE	RV 1967 1967	1 6.1	7.3 6.1 0.0	28.0 49.0 65.5	55.6 64.0 23-11-2018			2.4
76597 -1	NW SEC 5 TWP 86 RGE 6 W6M EUREKA RIVER EUREKA RIVER BRIDGE ON LOCAL ROAD NEAR EUREKA RIVER	PEACE REGION GRANDE PRAIRIE CT CLEAR HILLS	CLEAR HILLS COUNTY UNDEFINED CMA CENTRAL PEACE-NOTLEY	HC LOCAL ROAD EUREKA RIVER (WATERCRS-ST)	STANDARD BRIDGE	RV 1968 1968	3 8.5	7.3 20.7	1.0 1.0 1.0	50.0 41.6 30-09-2022			3.7
76598 -1	NW SEC 35 TWP 86 RGE 24 W5M CHINOOK VALL WATERCOURSE BRIDGE ON LOCAL ROAD NEAR CHINOOK VALL	PEACE REGION PEACE RIVER CT NORTHERN LIGHTS	COUNTY OF NORTHERN UNDEFINED CMA PEACE RIVER	PG LOCAL ROAD TRIBUTARY TO WHITEMUD RIVER	STANDARD BRIDGE	RV 1953 1953	1 6.1	7.3 6.1 0.0	28.0 49.0 62.0	44.4 62.5 23-11-2018			2.4
76599 -1	SW SEC 1 TWP 52 RGE 1 W5M STONY PLAIN ATIM CREEK BRIDGE ON PROVINCIAL HIGHWAY 627 NEAR STONY PLAIN	NORTH CENTRAL REGION STONY PLAIN CT PARKLAND	Alberta Transportation (AIT) CMA11 DRAYTON VALLEY-DEVON	SM 627:02 C1 47.751 ATIM CREEK (WATERCRS-ST)	STANDARD BRIDGE	RV 1981 1981	1 6.0	8.8 6.0	28.0 49.0 62.0	33.3 43.2 13-10-2023			2.0
76600 -1	NW SEC 9 TWP 80 RGE 11 W5M ATIKAMEG MINK RIVER BRIDGE ON LOCAL ROAD NEAR ATIKAMEG	PEACE REGION PEACE RIVER CT NORTHERN SUNRISE	Alberta Transportation (AIT) UNDEFINED CMA LESSER SLAVE LAKE	TT LOCAL ROAD MINK RIVER (WATERCRS-ST)	STANDARD BRIDGE	RV 1967 1967	3 8.5	6.1 24.3	29.6 51.9 74.1	66.7 64.1 02-02-2021			4.0
76601 -2	NW SEC 35 TWP 71 RGE 15 W5M ENILDA WATERCOURSE CULVERT ON LOCAL ROAD, 25 KM SE OF ENILDA	PEACE REGION PEACE RIVER EAST PRAIRIE	East Prairie Metis Settlement UNDEFINED CMA LESSER SLAVE LAKE	SP LOCAL ROAD DEVIL CREEK (WATERCRS-ST)	BRIDGE CULV	RV 2016	1 3360.0	8.0 -10.0			55.6 72.4 25-10-2022		
76602 -1	SE SEC 15 TWP 8 RGE 25 W4M FORT MACLEOD WATERCOURSE CULVERT ON PROVINCIAL HIGHWAY 511 NEAR FORT MACLEOD	SOUTHERN REGION LETHBRIDGE MD WILLOW CREEK	Alberta Transportation (AIT) CMA26 LIVINGSTONE-MACLEOD	MPE 511:02 C1 3.686 TRIBUTARY TO MCNAB COULEE (WATERCRS-	BRIDGE CULV	RV 1967	1 2134.0	8.5			33.3 45.5 24-08-2022		3.0
76603 -1	NW SEC 26 TWP 67 RGE 23 W5M VALLEYVIEW ASPLUND CREEK CULVERT ON LOCAL ROAD NEAR VALLEYVIEW	PEACE REGION GRANDE PRAIRIE MD GREENVIEW	M.D. OF GREENVIEW NO. 16 UNDEFINED CMA CENTRAL PEACE-NOTLEY	SP LOCAL ROAD ASPLUND CREEK (WATERCRS-ST)	BRIDGE CULV	RV 1974	1 2123.0	7.3			55.6 55.9 30-06-2023		2.7
76604 -2	SW SEC 6 TWP 70 RGE 6 W6M GROVEDALE WATERCOURSE CULVERT ON LOCAL ROAD, 3 km W OF GROVEDALE	PEACE REGION GRANDE PRAIRIE MD GREENVIEW	M.D. OF GREENVIEW NO. 16 UNDEFINED CMA GRANDE PRAIRIE-WAPITI	MP LOCAL ROAD 2ND ORDER TRIBUTARY TO BIG MOUNTAIN	BRIDGE CULV	RV 2011	1 1800.0	8.0 0.0			88.9 93.0 07-10-2021		
76605 -2	NW SEC 34 TWP 72 RGE 20 W5M VALLEYVIEW WATERCOURSE CULVERT ON LOCAL ROAD, 43 KM NE OF VALLEYVIEW	PEACE REGION GRANDE PRAIRIE MD GREENVIEW	M.D. OF GREENVIEW NO. 16 UNDEFINED CMA CENTRAL PEACE-NOTLEY	MP LOCAL ROAD TRIBUTARY TO LITTLE SMOKY RIVER	BRIDGE CULV	RV 2015	1 2400.0	8.0 34.0			100.0 96.6 15-10-2020		
76606 -2	NW SEC 14 TWP 70 RGE 26 W5M CROOKED CREEK WATERCOURSE CULVERT ON LOCAL ROAD NEAR CROOKED CREE	PEACE REGION GRANDE PRAIRIE MD GREENVIEW	M.D. OF GREENVIEW NO. 16 UNDEFINED CMA CENTRAL PEACE-NOTLEY	MP LOCAL ROAD TRIBUTARY TO CORNWALL CREEK	BRIDGE CULV	RV 2007	1 1800.0	8.0 -10.0			77.8 81.6 21-11-2024		2.5
76607 -1	SW SEC 25 TWP 72 RGE 1 W6M DEBOLT WATERCOURSE BRIDGE ON PROVINCIAL HIGHWAY 736 NEAR DEBOLT	PEACE REGION GRANDE PRAIRIE MD GREENVIEW	Alberta Transportation (AIT) CMA05 CENTRAL PEACE-NOTLEY	SC 736:02 C1 5.076 TRIBUTARY TO DEBOLT CREEK (WATERCRS-	STANDARD BRIDGE	RV 1967 1994	1 6.1	9.1 6.1	28.0 49.0 62.0	33.3 50.7 25-08-2023			2.4

		<div>Transportation Infrastructure Management System</div> <div>Bridge Structures Report</div> <div>All 'IN SERVICE' Structures - Sorted By: File Number</div>										2025/03/06	
												Page 454 of 772	
BF	Legal Land Location Structure Name Location Description	Region District Municipality	Managed By CMA Constituency	Span Types Located On Located Over	Structure Type	Usage Yr Built Yr Supstr	No. Spans Pipes Max Span Length Max Pipe Dia	Clear Rdwy Nom Length Skew	Single (t) Semi (t) Train (t)	Stru Suff Insp	Rat. % Rat. % Date	Theor VCL On Meas VCL On	Deck Height Theor VCL Over Meas VCL Over
76609 -1	NW SEC 34 TWP 25 RGE 4 W5M COCHRANE BOW RIVER BRIDGE ON HIGHWAY 22 AT S BOUNDARY OF COCHRANE	SOUTHERN REGION CALGARY COCHRANE	Alberta Transportation (AIT) CMA28 AIRDRIE-COCHRANE	WG 22:16 C1 11.048 BOW RIVER (WATERCRS-ST)	MAJOR BRIDGE	RV 1970 1970	4 42.7	9.1 152.4 -25.0	42.3 48.7 55.9	55.6 39.4 12-08-2024			6.7
76609 BXL-2	NW SEC 34 TWP 25 RGE 4 W5M BOW RIVER BRIDGE ON HIGHWAY 22 AT S BOUNDARY OF COCHRANE	SOUTHERN REGION CALGARY COCHRANE	Alberta Transportation (AIT) CMA28 AIRDRIE-COCHRANE	BOW RIVER (WATERCRS-ST)	EXTENDED BANK P ROTECTION	1970							
76609 BXR-3	NW SEC 34 TWP 25 RGE 4 W5M BOW RIVER BRIDGE ON HIGHWAY 22 AT S BOUNDARY OF COCHRANE	SOUTHERN REGION CALGARY COCHRANE	Alberta Transportation (AIT) CMA28 AIRDRIE-COCHRANE	BOW RIVER (WATERCRS-ST)	EXTENDED BANK P ROTECTION	1970							
76610 -1	NW SEC 31 TWP 62 RGE 3 W5M NEERLANDIA WATERCOURSE CULVERT ON PROVINCIAL HIGHWAY 661 NEAR NEERLANDIA	NORTH CENTRAL REGION ATHABASCA CT BARRHEAD	Alberta Transportation (AIT) CMA10 ATHABASCA-BARRHEAD-	SPE 661:02 C1 37.693 TRIBUTARY TO ATHABASCA RIVER	BRIDGE CULV	RV 1971	1 1500.0	8.9 -20.0		22.2 37.5 13-04-2023			8.8
76611 -1	SW SEC 28 TWP 57 RGE 2 W5M DUNSTABLE WATERCOURSE CULVERT ON LOCAL ROAD NEAR DUNSTABLE	NORTH CENTRAL REGION ATHABASCA CT BARRHEAD	COUNTY OF BARRHEAD NO. ATHABASCA ATHABASCA-BARRHEAD-	FP LOCAL ROAD TRIBUTARY TO MACDONALD CREEK	BRIDGE CULV	RV 1967	1 1474.0	7.3		44.4 47.4 26-10-2022			1.8
76612 S-1	SW SEC 17 TWP 24 RGE 1 W5M CALGARY Crowchild Trail SB Over Bow Trail SW In Calgary	SOUTHERN REGION CALGARY CALGARY	CALGARY UNDEFINED CMA CALGARY-CURRIE	CX LOCAL ROAD LOCAL ROAD	MAJOR BRIDGE	GS 1967 1967	4 26.2	14.0 82.3					6.1 4.8
76612 WS-2	SW SEC 17 TWP 24 RGE 1 W5M CALGARY Bow Trail WB Ramp to SB Crowchild Trail Over Bow Trail SW In Calgary	SOUTHERN REGION CALGARY CALGARY	CALGARY UNDEFINED CMA CALGARY-CURRIE	CX LOCAL ROAD LOCAL ROAD	MAJOR BRIDGE	GS 1967 1967	4 26.2	7.3 82.3					6.1 6.6
76613 -1	SW SEC 22 TWP 40 RGE 6 W4M CZAR RIBSTONE CREEK BRIDGE ON LOCAL ROAD NEAR CZAR	CENTRAL REGION HANNA MD PROVOST	M.D. OF PROVOST NO. 52 UNDEFINED CMA DRUMHELLER-STETTLER	TT LOCAL ROAD RIBSTONE CREEK (WATERCRS-ST)	STANDARD BRIDGE	RV 1967 1967	1 8.5	6.1 8.5	33.6 58.9 84.1	55.6 60.4 30-04-2021			3.0
76614 -1	NW SEC 30 TWP 51 RGE 6 W5M MOON LAKE TOMAHAWK CREEK CULVERT ON LOCAL ROAD NEAR MOON LAKE	NORTH CENTRAL REGION STONY PLAIN CT PARKLAND	PARKLAND COUNTY UNDEFINED CMA DRAYTON VALLEY-DEVON	MP LOCAL ROAD TOMAHAWK CREEK (WATERCRS-ST)	BRIDGE CULV	RV 1954	1 1500.0	7.2 15.0		33.3 43.2 28-08-2023			2.1
76615 -1	SW SEC 18 TWP 24 RGE 9 W5M CANMORE PIGEON MOUNTAIN ACCESS OVER HIGHWAY 1 INTERCHANGE, AT W BOUNDARY OF	SOUTHERN REGION CALGARY MD BIGHORN	Alberta Transportation (AIT) CMA28 BANFF-KANANASKIS	FC 25130:02 R1 0.207, 25130:02 L1 0.206 1:02 R1 15.676, 1:02 L1 15.595,UTIL-POWER	MAJOR BRIDGE	GS 1969 1969	2 35.1	9.1 70.2 -8.0	56.3 65.5 75.7	38.9 39.5 01-08-2024			6.7 5.2 5.4
76617 -1	NE SEC 28 TWP 24 RGE 10 W5M CANMORE COUGAR CREEK CULVERT ON LOCAL ROAD AT CANMORE	SOUTHERN REGION CALGARY CANMORE	CANMORE UNDEFINED CMA BANFF-KANANASKIS	BP LOCAL ROAD TRIBUTARY TO BOW RIVER (WATERCRS-ST)	BRIDGE CULV	RV 1967	1 2591.0	11.9		77.8 72.5 05-10-2021			4.3
76618 -1	SE SEC 14 TWP 47 RGE 8 W5M BUCK CREEK ROSE CREEK BRIDGE ON LOCAL ROAD NEAR LODGEPOLE	CENTRAL REGION RED DEER CT CLEARWATER	Unknown Private Organization or UNDEFINED CMA RIMBEY-ROCKY MOUNTAIN	WG LOCAL ROAD ROSE CREEK (WATERCRS-ST)	MAJOR BRIDGE	RV 1950 2012	3 24.0	4.1 60.6 0.0		83.3 61.3 10-10-2020			4.9
76620 -1	SW SEC 16 TWP 39 RGE 8 W5M ROCKY MT HOU COW CREEK BRIDGE ON LOCAL ROAD NEAR ROCKY MT HOU	CENTRAL REGION RED DEER CT CLEARWATER	CLEARWATER COUNTY UNDEFINED CMA RIMBEY-ROCKY MOUNTAIN	PG LOCAL ROAD COW CREEK (WATERCRS-ST)	STANDARD BRIDGE	RV 1963 1963	2 8.5	7.3 17.0	28.0 49.0 62.0	44.4 50.0 26-05-2023			4.0
76621 -1	SE SEC 2 TWP 3 RGE 25 W4M CARDSTON WATERCOURSE CULVERT ON LOCAL ROAD NEAR CARDSTON	SOUTHERN REGION LETHBRIDGE CT CARDSTON	CARDSTON COUNTY UNDEFINED CMA CARDSTON-SIKSIKA	MP LOCAL ROAD TRIBUTARY TO LEE CREEK (WATERCRS-ST)	BRIDGE CULV	RV 1967	1 1400.0	7.9		44.4 65.6 22-08-2013			3.0
76622 -1	NW SEC 10 TWP 24 RGE 1 W5M CALGARY 1st Street SE Over Elbow River In Calgary	SOUTHERN REGION CALGARY CALGARY	CALGARY UNDEFINED CMA CALGARY-ELBOW	CX 1 STREET SE ELBOW RIVER (WATERCRS-ST)	MAJOR BRIDGE	RV 1967 1967	2 30.2	14.7 60.4					4.6
76623 W-1	SW SEC 17 TWP 24 RGE 1 W5M CALGARY Bow Trail WB Over CPR In SW Calgary	SOUTHERN REGION CALGARY CALGARY	CALGARY UNDEFINED CMA CALGARY-CURRIE	WG BOW TRAIL WB PUMPHOUSE AVENUE SOUTHWEST, 10 TH.	MAJOR BRIDGE	RO 1967 1967	8 40.6	18.9 248.0 51.0					10.4 5.2
76623 E-2	SW SEC 17 TWP 24 RGE 1 W5M Calgary Bow Trail EB Over CPR In SW Calgary	SOUTHERN REGION CALGARY CALGARY	CALGARY UNDEFINED CMA CALGARY-CURRIE	WG BOW TRAIL EB 10 TH. AVENUE SOUTHWEST, PUMPHOUSE	MAJOR BRIDGE	RO 1967 1967	7 41.1	16.0 238.7					
76624 -2	NE SEC 19 TWP 24 RGE 1 W5M CALGARY Crowchild Trail SB Over University Drive in Calgary	SOUTHERN REGION CALGARY CALGARY	CALGARY UNDEFINED CMA CALGARY-VARSITY	WG CROWCHILD TRAIL NORTHWEST UNIVERSITY DRIVE NORTHWEST	MAJOR BRIDGE	GS 1997 1997	3 32.8	9.0 92.8	28.0 49.0 62.0				4.8
76625 -1	NW SEC 14 TWP 56 RGE 23 W4M GIBBONS HIGHWAY 28 OVER HIGHWAY 28A INTERCHANGE, 1 KM N OF GIBBONS	NORTH CENTRAL REGION STONY PLAIN CT STURGEON	Alberta Transportation (AIT) CMA09 MORINVILLE-ST. ALBERT	VF 28:02 R1 32.994 28A:03 R1 14.250, 28A:03 L1 14.246	MAJOR BRIDGE	GS 1974 1974	4 38.1	13.4 103.6 -47.0	28.0 49.0 62.0	33.3 38.8 10-10-2024			7.6 5.6 5.4
76625 ZS-2	SW SEC 23 TWP 56 RGE 23 W4M GIBBONS HIGHWAY 28 OVER HIGHWAY 28A INTERCHANGE, 1 KM N OF GIBBONS	NORTH CENTRAL REGION STONY PLAIN CT STURGEON	Alberta Transportation (AIT) CMA09 MORINVILLE-ST. ALBERT	28:04 L1 0.402 28:04 L1 0.402	SIGN TRUSS STRU CTURE	1974				38.9 10-10-2024			5.8
76626 -1	SW SEC 19 TWP 64 RGE 8 W4M GOODRIDGE PUNK CREEK CULVERT ON LOCAL ROAD NEAR GOODRIDGE	NORTH CENTRAL REGION ATHABASCA MD BONNYVILLE	M.D. OF BONNYVILLE NO. 87 UNDEFINED CMA BONNYVILLE-COLD LAKE-ST.	SPE LOCAL ROAD PUNK CREEK (WATERCRS-ST)	BRIDGE CULV	RV 1967	1 2433.0	7.5 30.0		22.2 26.8 11-10-2020			9.6


<div><div><div>Alberta</div><div>Transportation</div></div></div>		<div>Transportation Infrastructure Management System</div> <div>Bridge Structures Report</div> <div>All 'IN SERVICE' Structures - Sorted By: File Number</div>										2025/03/06	
												Page 455 of 772	
BF	Legal Land Location Structure Name Location Description	Region District Municipality	Managed By CMA Constituency	Span Types Located On Located Over	Structure Type	Usage Yr Built Yr Supstr	No. Spans Pipes Max Span Length Max Pipe Dia	Clear Rdwy Nom Length Skew	Single (t) Semi (t) Train (t)	Stru Suff Insp	Rat. % Rat. % Date	Theor VCL On Meas VCL On	Deck Height Theor VCL Over Meas VCL Over
76627 -1	SE SEC 14 TWP 57 RGE 2 W4M SPUTINOW WATERCOURSE CULVERT ON LOCAL ROAD NEAR SPUTINOW	NORTH CENTRAL REGION ATHABASCA FISHING LAKE	Fishing Lake Metis Settlement UNDEFINED CMA BONNYVILLE-COLD LAKE-ST.	SP LOCAL ROAD TRIBUTARY TO FROG CK (WATERCRS-ST)	BRIDGE CULV	RV 1967	1 2120.0	9.0			66.7 45.8 12-07-2017		4.3
76628 -1	NW SEC 28 TWP 60 RGE 1 W4M BEAVERDAM RED SPRING CREEK (REDSRING CREEK) CULVERT ON LOCAL ROAD, 15 KM E OF	NORTH CENTRAL REGION ATHABASCA ELIZABETH	Elizabeth Metis Settlement UNDEFINED CMA BONNYVILLE-COLD LAKE-ST.	MP LOCAL ROAD REDSRING CREEK (WATERCRS-ST)	BRIDGE CULV	RV 2000	1 2700.0	9.6			55.6 47.4 18-06-2019		3.7
76629 -1	SW SEC 26 TWP 60 RGE 1 W4M CHERRY GROVE WATERCOURSE CULVERT ON LOCAL ROAD NEAR CHERRY GROVE	NORTH CENTRAL REGION ATHABASCA ELIZABETH	Elizabeth Metis Settlement UNDEFINED CMA BONNYVILLE-COLD LAKE-ST.	MP;MP LOCAL ROAD TRIBUTARY TO REDSPRING CREEK	BRIDGE CULV	RV 1967	2 1829.0	8.4 5.0			22.2 18.4 29-08-2013		5.0
76630 -1	SE SEC 13 TWP 54 RGE 15 W4M WILLINGDON WATERCOURSE CULVERT ON LOCAL ROAD NEAR WILLINGDON	CENTRAL REGION VERMILION CT TWO HILLS	COUNTY OF TWO HILLS NO. UNDEFINED CMA FORT SASKATCHEWAN-	FP;MP LOCAL ROAD 3RD ORDER TRIBUTARY TO VERMILION	BRIDGE CULV	RV 1954	2 1474.0	6.1			33.3 50.6 25-03-2021		1.8
76631 -1	NE SEC 1 TWP 23 RGE 2 W4M EMPRESS CATTLEPASS CULVERT ON PROVINCIAL HIGHWAY 41 NEAR EMPRESS	CENTRAL REGION HANNA SPECIAL AREA 2	Alberta Transportation (AIT) CMA22 DRUMHELLER-STETTLER	MPE 41:10 C1 3.639 TRAIL-ANIMAL OVER SP	BRIDGE CULV	SP 1967	1 1831.0	10.6			44.4 64.8 13-09-2024		4.0
76632 -1	SW SEC 4 TWP 38 RGE 1 W5M RED DEER TINDASTOLL C CULVERT ON LOCAL ROAD NEAR RED DEER	CENTRAL REGION RED DEER CT RED DEER	RED DEER COUNTY UNDEFINED CMA INNISFAIL-SYLVAN LAKE	MP;MP LOCAL ROAD TINDASTOLL CREEK (WATERCRS-ST)	BRIDGE CULV	RV 1966	2 1500.0	6.5 0.0			66.7 70.5 05-01-2024		2.6
76633 -2	SW SEC 31 TWP 110 RGE 3 W6M HIGH LEVEL EAST SOUSA CREEK BRIDGE ON HIGHWAY 58, 21 KM SE OF CHATEH	PEACE REGION PEACE RIVER CT MACKENZIE	Alberta Transportation (AIT) CMA01 PEACE RIVER	SLC 58:04 C1 59.159 SOUSA CREEK (WATERCRS-ST)	MAJOR BRIDGE	RV 2015 2015	3 14.3	11.2 30.3 15.0	28.0 49.0 62.0	72.2 69.3 18-06-2024			
76634 -2	NW SEC 31 TWP 110 RGE 4 W6M HIGH LEVEL TRIBUTARY TO SOUSA CREEK BRIDGE ON HIGHWAY 58, 12 KM S OF CHATEH	PEACE REGION PEACE RIVER CT MACKENZIE	Alberta Transportation (AIT) CMA01 PEACE RIVER	WG 58:04 C1 48.842 TRIBUTARY TO SOUSA CREEK (WATERCRS-	MAJOR BRIDGE	RV 2010 2010	1 28.0	11.0 28.0 15.0	28.0 49.0 62.0	88.9 72.8 18-06-2024			6.2
76635 -1	SW SEC 17 TWP 24 RGE 1 W5M CALGARY LOCAL ROAD OVER 24 STREET AT CALGARY	SOUTHERN REGION CALGARY CALGARY	CALGARY UNDEFINED CMA CALGARY-CURRIE	FR TRAIL-PED ON 50000 PS LOCAL ROAD	MAJOR BRIDGE	PS 1967 1967	1 33.2	1.5 33.2					6.7
76636 -1	SE SEC 17 TWP 6 RGE 1 W5M Pincher Creek WATERCOURSE CULVERT ON LOCAL ROAD NEAR BEAVER MINES	SOUTHERN REGION LETHBRIDGE MD PINCHER CREEK	M.D. OF PINCHER CREEK NO. UNDEFINED CMA LIVINGSTONE-MACLEOD	RPP LOCAL ROAD TRIBUTARY TO CASTLE RIVER (WATERCRS-	BRIDGE CULV	RV 1962	1 1842.0	6.0			44.4 42.2 15-06-2022		2.7
76637 -1	SW SEC 16 TWP 69 RGE 22 W5M VALLEYVIEW WATERCOURSE CULVERT ON LOCAL ROAD NEAR VALLEYVIEW	PEACE REGION GRANDE PRAIRIE MD GREENVIEW	M.D. OF GREENVIEW NO. 16 UNDEFINED CMA CENTRAL PEACE-NOTLEY	MP LOCAL ROAD TRIBUTARY TO HUGGARD CK (WATERCRS-	BRIDGE CULV	RV 1967	1 1500.0	7.8 20.0			22.2 26.3 30-06-2023		3.7
76638 -2	SW SEC 17 TWP 38 RGE 16 W4M GADSBY BIGKNIFE CREEK CULVERT ON LOCAL ROAD NEAR GADSBY	CENTRAL REGION HANNA CT STETTLER	COUNTY OF STETTLER NO. 6 UNDEFINED CMA DRUMHELLER-STETTLER	MP LOCAL ROAD BIGKNIFE CREEK (WATERCRS-ST)	BRIDGE CULV	RV 2005	1 2200.0	7.0 0.0			33.3 46.6 16-10-2024		5.2
76639 -1	NW SEC 26 TWP 69 RGE 9 W5M SWAN HILLS BOULDER CREEK BRIDGE ON HIGHWAY 33, 36 KM S OF KINUSO	PEACE REGION PEACE RIVER CT BIG LAKES	Alberta Transportation (AIT) CMA06 LESSER SLAVE LAKE	FC 33:14 C1 7.516 BOULDER CREEK (WATERCRS-ST)	MAJOR BRIDGE	RV 1972 1972	1 27.4	8.8 27.4	53.2 63.2 75.8	38.9 48.0 17-10-2024			3.7
76639 BGL-2	NW SEC 26 TWP 69 RGE 9 W5M SWAN HILLS BOULDER CREEK BRIDGE ON HIGHWAY 33, 36 KM S OF KINUSO	PEACE REGION PEACE RIVER CT BIG LAKES	Alberta Transportation (AIT) CMA06 LESSER SLAVE LAKE	BOULDER CREEK (WATERCRS-ST)	GUIDE BANK	1972					77.8 17-10-2024		
76639 BGR-3	NW SEC 26 TWP 69 RGE 9 W5M SWAN HILLS BOULDER CREEK BRIDGE ON HIGHWAY 33, 36 KM S OF KINUSO	PEACE REGION PEACE RIVER CT BIG LAKES	Alberta Transportation (AIT) CMA06 LESSER SLAVE LAKE	BOULDER CREEK (WATERCRS-ST)	GUIDE BANK	1972					77.8 17-10-2024		
76639 BSL-4	NE SEC 26 TWP 69 RGE 9 W5M BOULDER CREEK BRIDGE ON HIGHWAY 33, 36 KM S OF KINUSO	PEACE REGION PEACE RIVER CT BIG LAKES	Alberta Transportation (AIT) CMA06 LESSER SLAVE LAKE	BOULDER CREEK (WATERCRS-ST)	SPUR	1972					77.8 05-02-2020		
76640 -1	NE SEC 3 TWP 70 RGE 9 W5M SWAN HILLS WATERCOURSE CULVERT ON PROVINCIAL HIGHWAY 33 NEAR SWAN HILLS	PEACE REGION PEACE RIVER CT BIG LAKES	Alberta Transportation (AIT) CMA06 LESSER SLAVE LAKE	SP-SP 33:14 C1 11.060 TRIBUTARY TO SWAN RIVER (WATERCRS-ST)	BRIDGE CULV	RV 1971	1 2500.0	10.7 0.0			33.3 36.1 12-10-2023		9.0
76641 -1	NW SEC 10 TWP 70 RGE 9 W5M SWAN HILLS WATERCOURSE CULVERT ON HWY 33, 43 KM NE OF SWAN HILLS	PEACE REGION PEACE RIVER CT BIG LAKES	Alberta Transportation (AIT) CMA06 LESSER SLAVE LAKE	SPE 33:14 C1 12.508 TRIBUTARY TO SWAN RIVER (WATERCRS-ST)	BRIDGE CULV	RV 1971	1 1813.0	10.6 15.0			22.2 32.4 06-01-2024		20.0
76642 -1	SE SEC 21 TWP 70 RGE 9 W5M KINUSO STONEY CREEK CULVERT ON PROVINCIAL HIGHWAY 33 NEAR KINUSO	PEACE REGION PEACE RIVER CT BIG LAKES	Alberta Transportation (AIT) CMA06 LESSER SLAVE LAKE	SPE-MP;MP 33:14 C1 15.920 STONEY CREEK (WATERCRS-ST)	BRIDGE CULV	RV 1973	2 3600.0	10.7 -25.0			44.4 43.0 12-10-2023		12.0
76645 -1	SW SEC 23 TWP 44 RGE 3 W5M BLUFFTON CATTLEPASS CULVERT ON PROVINCIAL HIGHWAY 20 NEAR BLUFFTON	CENTRAL REGION RED DEER CT PONOKA	Alberta Transportation (AIT) CMA18 RIMBEY-ROCKY MOUNTAIN	MP 20:06 C1 17.353 TRAIL-ANIMAL OVER SP	BRIDGE CULV	SP 1967	1 1814.0	11.0			55.6 51.1 31-10-2022		2.7
76646 E-1	NW SEC 12 TWP 53 RGE 23 W4M CLOVERBAR 04 HIGHWAY 16 OVER CLOVER BAR ROAD INTERCHANGE, 5 KM E OF EDMONTON	NORTH CENTRAL REGION STONY PLAIN CT STRATHCONA	Alberta Transportation (AIT) AHD NE SHERWOOD PARK	PMO 16:18 R1 6.660 25102:02 R1 0.197, 25102:02 L1 0.199	MAJOR BRIDGE	GS 1968 1968	3 16.8	17.1 38.2			33.3 42.6 08-10-2024		6.4 5.3 5.3

		Transportation Infrastructure Management System Bridge Structures Report All 'IN SERVICE' Structures - Sorted By: File Number										2025/03/06	
												Page 456 of 772	
BF	Legal Land Location Structure Name Location Description	Region District Municipality	Managed By CMA Constituency	Span Types Located On Located Over	Structure Type	Usage Yr Built Yr Supstr	No. Spans Pipes Max Span Length Max Pipe Dia	Clear Rdwy Nom Length Skew	Single (t) Semi (t) Train (t)	Stru Suff Insp	Rat. % Rat. % Date	Theor VCL On Meas VCL On	Deck Height Theor VCL Over Meas VCL Over
76646 W-2	SW SEC 13 TWP 53 RGE 23 W4M	NORTH CENTRAL REGION	Alberta Transportation (AIT)	PMO	MAJOR BRIDGE	GS	3 16.8	17.1 38.2			33.3		6.4
	CLOVERBAR 04	STONY PLAIN	AHD NE	16:18 L1 6.579		1968					42.2		5.3
	HIGHWAY 16 OVER CLOVER BAR ROAD INTERCHANGE, 5 KM E OF EDMONTON	CT STRATHCONA	SHERWOOD PARK	25102:02 R1 0.220, 25102:02 L1 0.222		1968					08-10-2024		5.3
76646 ZE1-3	NE SEC 11 TWP 53 RGE 23 W4M	NORTH CENTRAL REGION	CCLG	16:18 R1 6.028 16:18 R1 6.028	TUBE STRUCTURE	2016					83.3		6.0
	EDMONTON SIGN STRUCTURE ZE1 (STR 3) SHERWOOD DRIVE OVER YHT (HWY 16:20) GRADE	STONY PLAIN CT STRATHCONA	AHD NE SHERWOOD PARK								06-01-2025		
76646 ZE2-4	NE SEC 11 TWP 53 RGE 23 W4M	NORTH CENTRAL REGION	CCLG	16:18 R1 6.469 16:18 R1 6.469	TUBE STRUCTURE	2016					83.3		6.0
	EDMONTON SIGN STRUCTURE ZE2 (STR 4) SHERWOOD DRIVE OVER YHT (HWY 16:20) GRADE	STONY PLAIN CT STRATHCONA	AHD NE SHERWOOD PARK								06-01-2025		
76646 ZW1-5	SW SEC 13 TWP 53 RGE 23 W4M	NORTH CENTRAL REGION	CCLG	16:18 L1 6.949 16:18 L1 6.949	TRUSS (CANTILEV ER) STRUCTURE	2016					83.3		6.0
	EDMONTON SIGN STRUCTURE ZW1 (STR 5) SHERWOOD DRIVE OVER YHT (HWY 16:20) GRADE	STONY PLAIN CT STRATHCONA	AHD NE SHERWOOD PARK								13-12-2024		
76646 ZW2-6	SW SEC 13 TWP 53 RGE 23 W4M	NORTH CENTRAL REGION	CCLG	16:18 L1 6.666 16:18 L1 6.666	TUBE STRUCTURE	2016					83.3		6.0
	EDMONTON SIGN STRUCTURE ZW2 (STR 6) SHERWOOD DRIVE OVER YHT (HWY 16:20) GRADE	STONY PLAIN CT STRATHCONA	AHD NE SHERWOOD PARK								13-12-2024		
76647 -1	NW SEC 11 TWP 53 RGE 23 W4M	NORTH CENTRAL REGION	CCLG	NU SHERWOOD DRIVE:02 R1 0.444, SHERWOOD 16:18 L1 4.949, 16:18 R1 5.031	MAJOR BRIDGE	GS	2 40.9	27.9 81.7	28.0 49.0 62.0		66.7		5.9
	EDMONTON	STONY PLAIN	AHD NE			2016					66.4		
	SHERWOOD DRIVE (NBL & SBL) OVER HWY 16 (EBL & WBL) IN EDMONTON	CT STRATHCONA	SHERWOOD PARK			2016					25-11-2024		
76647 ZN1-3	NW SEC 11 TWP 53 RGE 23 W4M	NORTH CENTRAL REGION	CCLG	SHERWOOD DRIVE:02 R1 0.235 SHERWOOD DRIVE:02 R1 0.235	TUBE STRUCTURE	2016					72.2		6.0
	EDMONTON SIGN STRUCTURE ZN1 (STR 3) SHERWOOD DRIVE OVER YHT (HWY 16:20) GRADE	STONY PLAIN CT STRATHCONA	UNDEFINED CMA SHERWOOD PARK								06-01-2025		
76647 ZS1-4	SW SEC 14 TWP 53 RGE 23 W4M	NORTH CENTRAL REGION	CCLG	RANGE ROAD 232:02 L1 0.313 RANGE ROAD 232:02 L1 0.313	TUBE STRUCTURE	2016					77.8		6.0 6.9
	EDMONTON SIGN STRUCTURE ZS1 (STR 4) SHERWOOD DRIVE OVER YHT (HWY 16:20) GRADE	STONY PLAIN CT STRATHCONA	UNDEFINED CMA SHERWOOD PARK								13-12-2024		
76647 ZE1-5	NW SEC 10 TWP 53 RGE 23 W4M	NORTH CENTRAL REGION	CCLG	16:18 C1-1OR 1.867 16:18 C1-1OR 1.867	TRUSS (CANTILEV ER) STRUCTURE	2016					72.2		6.0
	EDMONTON SIGN STRUCTURE ZE1 (STR 5) AHD (HWY 216) OVER YHT GRADE SEPARATION IN	STONY PLAIN CT STRATHCONA	AHD NE SHERWOOD PARK								06-01-2025		
76647 ZW1-6	SE SEC 14 TWP 53 RGE 23 W4M	NORTH CENTRAL REGION	CCLG	16:18 L1 5.861 16:18 L1 5.861	TUBE STRUCTURE	2016					77.8		
	EDMONTON SIGN STRUCTURE ZW1 (STR 6) SHERWOOD DRIVE OVER YHT (HWY 16:20) GRADE	STONY PLAIN CT STRATHCONA	AHD NE SHERWOOD PARK								13-12-2024		
76647 ZW2-7	SW SEC 14 TWP 53 RGE 23 W4M	NORTH CENTRAL REGION	CCLG	16:18 L1 5.453 16:18 L1 5.453	TUBE STRUCTURE	2016					77.8		6.0
	EDMONTON SIGN STRUCTURE ZW2 (STR 7) SHERWOOD DRIVE OVER YHT (HWY 16:20) GRADE	STONY PLAIN CT STRATHCONA	AHD NE SHERWOOD PARK								13-12-2024		
76647 ZE3-8	NE SEC 10 TWP 53 RGE 23 W4M	NORTH CENTRAL REGION	CCLG	RAMP 163-4 G RAMP 163-4 G	TUBE STRUCTURE	2016					77.8		6.0
	EDMONTON SIGN STRUCTURE ZE3 (STR 8) SHERWOOD DRIVE OVER YHT (HWY 16:20) GRADE	STONY PLAIN CT STRATHCONA	AHD NE SHERWOOD PARK								06-01-2025		
76647 ZE2-9	NW SEC 10 TWP 53 RGE 23 W4M	NORTH CENTRAL REGION	CCLG	16:18 C1-1OR 1.956 16:18 C1-1OR 1.956	TRUSS (CANTILEV ER) STRUCTURE	2016					77.8		6.0
	EDMONTON SIGN STRUCTURE ZE2 (STR 9) AHD (HWY 216) OVER YHT GRADE SEPARATION IN	STONY PLAIN CT STRATHCONA	AHD NE SHERWOOD PARK								06-01-2025		
76647 ZW3-	SW SEC 14 TWP 53 RGE 23 W4M	NORTH CENTRAL REGION	CCLG	RAMP 163-4 C RAMP 163-4 C	TUBE STRUCTURE	2016					77.8		6.0
	EDMONTON SIGN STRUCTURE ZW3 (STR 10) SHERWOOD DRIVE OVER YHT (HWY 16:20) GRADE	STONY PLAIN CT STRATHCONA	AHD NE SHERWOOD PARK								13-12-2024		
76648 -7	NW SEC 10 TWP 53 RGE 23 W4M	NORTH CENTRAL REGION	CCLG	NU BROADMOOR BOULEVARD:02 L1 0.452, 16:18 L1 3.337, 16:18 R1 3.418	MAJOR BRIDGE	GS	3 44.9	24.2 119.0	28.0 49.0 62.0		61.1		6.2
	EDMONTON	STONY PLAIN	AHD NE			2016					58.9		
	BROADMOOR BLVD (NBL & SBL) OVER HWY 16 (EBL & WBL) IN EDMONTON	CT STRATHCONA	SHERWOOD PARK			2016					25-11-2024		
76648 ZN1-8	NW SEC 10 TWP 53 RGE 23 W4M	NORTH CENTRAL REGION	CCLG	BROADMOOR BOULEVARD:02 R1 0.201 BROADMOOR BOULEVARD:02 R1 0.201	TRUSS (CANTILEV ER) STRUCTURE	2016					77.8		6.0
	EDMONTON SIGN STRUCTURE ZN1 (STR 8) ANTHONY HENDY DR (HWY 2160) OVER YHT GRADE	STONY PLAIN CT STRATHCONA	UNDEFINED CMA SHERWOOD PARK								13-12-2024		
76648 ZS1-9	SW SEC 15 TWP 53 RGE 23 W4M	NORTH CENTRAL REGION	CCLG	17 STREET NORTHEAST:02 L1 0.338 17 STREET NORTHEAST:02 L1 0.338	TUBE STRUCTURE	2016					88.9		6.0
	EDMONTON SIGN STRUCTURE ZS1 (STR 9) ANTHONY HENDAY DR (HWY 216) OVER YHT GRADE	STONY PLAIN EDMONTON	UNDEFINED CMA EDMONTON-BEVERLY-								13-12-2024		
76648 ZW1-	SE SEC 15 TWP 53 RGE 23 W4M	NORTH CENTRAL REGION	CCLG	16:18 L1 4.166 16:18 L1 4.166	TUBE STRUCTURE	2016					83.3		6.0
	EDMONTON SIGN STRUCTURE ZW1 (STR 10) SHERWOOD DRIVE OVER YHT (HWY 16:20) GRADE	STONY PLAIN CT STRATHCONA	AHD NE SHERWOOD PARK								13-12-2024		
76648 ZW2-	SW SEC 15 TWP 53 RGE 23 W4M	NORTH CENTRAL REGION	CCLG	16:18 L1 3.887 16:18 L1 3.887	TUBE STRUCTURE	2016					88.9		6.0
	EDMONTON SIGN STRUCTURE ZW2 (STR 11) ANTHONY HENADY DR (HWY 216) OVER YHT GRADE	STONY PLAIN CT STRATHCONA	AHD NE SHERWOOD PARK								13-12-2024		
76648 ZE4-	NE SEC 9 TWP 53 RGE 23 W4M	NORTH CENTRAL REGION	CCLG	16:18 C1-1OR 1.109 16:18 C1-1OR 1.109	TUBE STRUCTURE	2016					88.9		6.0
	EDMONTON SIGN STRUCTURE ZE4 (STR 12) ANTHONY HENDAY DR (HWY 216) OVER YHT GRADE	STONY PLAIN CT STRATHCONA	AHD NE SHERWOOD PARK								29-11-2024		
76648 ZE5-	NE SEC 9 TWP 53 RGE 23 W4M	NORTH CENTRAL REGION	CCLG	16:18 C1-1OR 1.324 16:18 C1-1OR 1.324	TUBE STRUCTURE	2016					88.9		6.0
	EDMONTON SIGN STRUCTURE ZE5 (STR 13) ANTHONY HENDAY DR (HWY 216) OVER YHT GRADE	STONY PLAIN CT STRATHCONA	AHD NE SHERWOOD PARK								29-11-2024		


BF	Legal Land Location Structure Name Location Description	Region District Municipality	Managed By CMA Constituency	Span Types Located On Located Over	Structure Type	Usage Yr Built Yr Supstr	No. Spans Pipes Max Span Length Max Pipe Dia	Clear Rdwy Nom Length Skew	Single (t) Semi (t) Train (t)	Stru Suff Rat. % Insp Date	Theor VCL On Meas VCL On	Deck Height Theor VCL Over Meas VCL Over
76648 ZW3-	SW SEC 15 TWP 53 RGE 23 W4M EDMONTON SIGN STRUCTURE ZW3 (STR 14) ANTHONY HENDAY DR (HWY 216) OVER YHT GRADE	NORTH CENTRAL REGION STONY PLAIN CT STRATHCONA	CCLG AHD NE SHERWOOD PARK	RAMP 88-3 A RAMP 88-3 A	TUBE STRUCTURE	2016				88.9 13-12-2024		6.0
76648 ZW5-	SE SEC 16 TWP 53 RGE 23 W4M EDMONTON SIGN STRUCTURE ZW5 (STR 16) ANTHONY HENDAY DR (HWY 216) OVER YHT GRADE	NORTH CENTRAL REGION STONY PLAIN CT STRATHCONA	CCLG AHD NE SHERWOOD PARK	RAMP 88-3 F RAMP 88-3 F	TRUSS (CANTILEV ER) STRUCTURE	2016				88.9 13-12-2024		6.0
76648 ZN2-	NW SEC 10 TWP 53 RGE 23 W4M EDMONTON SIGN STRUCTURE ZN2 (STR 17) ANTHONY HENDAY DR (HWY 216) OVER YHT GRADE	NORTH CENTRAL REGION STONY PLAIN CT STRATHCONA	CCLG UNDEFINED CMA SHERWOOD PARK	BROADMOOR BOULEVARD:02 R1 0.243 BROADMOOR BOULEVARD:02 R1 0.243	TRUSS (CANTILEV ER) STRUCTURE	2016				83.3 13-12-2024		6.0
76648 ZE1-	NW SEC 9 TWP 53 RGE 23 W4M EDMONTON SIGN STRUCTURE ZE1 (STR 18) ANTHONY HENDAY DR (HWY 216) OVER YHT GRADE	NORTH CENTRAL REGION STONY PLAIN CT STRATHCONA	CCLG AHD NE SHERWOOD PARK	16:18 R1 2.018 16:18 R1 2.018	TUBE STRUCTURE	2016				88.9 29-11-2024		6.0
76648 ZE2-	NW SEC 9 TWP 53 RGE 23 W4M EDMONTON SIGN STRUCTURE ZE2 (STR 19) ANTHONY HENDAY DR (HWY 216) OVER YHT GRADE	NORTH CENTRAL REGION STONY PLAIN CT STRATHCONA	CCLG AHD NE SHERWOOD PARK	RAMP 88-3 B, RAMP 88-3 K RAMP 88-3 B, RAMP 88-3 K	TUBE STRUCTURE	2016				83.3 06-01-2025		6.0
76648 ZE3-	NW SEC 9 TWP 53 RGE 23 W4M EDMONTON SIGN STRUCTURE ZE3 (STR 20) ANTHONY DR (HWY 216) OVER YHT GRADE SEPARATION IN	NORTH CENTRAL REGION STONY PLAIN CT STRATHCONA	CCLG AHD NE SHERWOOD PARK	RAMP 88-3 J, RAMP 93-3 B RAMP 93-3 B, RAMP 88-3 J	TUBE STRUCTURE	2016				83.3 30-11-2024		6.0
76649 WR-2	SE SEC 16 TWP 53 RGE 23 W4M EDMONTON BROADMOOR BLVD W RAMP OVER HWY 16 WS RAMP IN EDMONTON	NORTH CENTRAL REGION STONY PLAIN CT STRATHCONA	CCLG AHD NE SHERWOOD PARK	WG RAMP 88-3 F RAMP 88-3 A	MAJOR BRIDGE	GF 2016 2016	1 48.8	10.3 48.8 55.0	28.0 49.0 62.0	66.7 53.8 25-11-2024		5.9
76649 ER1-3	NW SEC 9 TWP 53 RGE 23 W4M EDMONTON HWY 16 BROADMOOR BLVD E RAMP 1 OVER HWY 16 WS RAMP & CPR (WILLINGDON) & AHD	NORTH CENTRAL REGION STONY PLAIN CT STRATHCONA	CCLG AHD NE SHERWOOD PARK	NU 16:18 C1-1OR 0.377 RAMP 88-3 B, RAMP 88-3 A	MAJOR BRIDGE	GF 2016 2016	3 57.7	12.4 159.0 -39.0	28.0 49.0 62.0	66.7 40.5 30-11-2024		6.2
76649 ER2-4	NE SEC 9 TWP 53 RGE 23 W4M EDMONTON HWY 16 BROADMOOR BLVD E RAMP 2 OVER AHD (HWY 216) SE RAMP IN EDMONTON	NORTH CENTRAL REGION STONY PLAIN CT STRATHCONA	CCLG AHD NE SHERWOOD PARK	NU 16:18 C1-1OR 0.635 RAMP 93-3 B	MAJOR BRIDGE	GF 2016 2016	2 51.0	12.4 102.0	28.0 49.0 62.0	55.6 52.2 30-11-2024		6.0
76650 N-4	NW SEC 9 TWP 53 RGE 23 W4M EDMONTON AHD (HWY 216) (NBL) OVER HWY 16 WS RAMP & CPR IN EDMONTON	NORTH CENTRAL REGION STONY PLAIN CT STRATHCONA	CCLG AHD NE SHERWOOD PARK	NU 216:04 L1 0.796 RAMP 88-3 A,RAILWAY CPR	MAJOR BRIDGE	GF 2016 2016	2 36.0	17.1 66.0 35.0	28.0 49.0 62.0	72.2 63.6 29-11-2024		7.8
76650 S-5	NW SEC 9 TWP 53 RGE 23 W4M EDMONTON AHD (HWY 216) (SBL) OVER HWY 16 WS RAMP & CPR IN EDMONTON	NORTH CENTRAL REGION STONY PLAIN CT STRATHCONA	CCLG AHD NE SHERWOOD PARK	NU 216:04 R1 0.756 RAMP 88-3 A,RAILWAY CPR	MAJOR BRIDGE	GF 2016 2016	2 36.0	21.0 72.0 35.0	28.0 49.0 62.0	66.7 55.4 29-11-2024		7.8
76650 NW-6	NW SEC 9 TWP 53 RGE 23 W4M EDMONTON AHD (HWY 216) NW RAMP OVER HWY 16 WS RAMP & CPR IN EDMONTON	NORTH CENTRAL REGION STONY PLAIN CT STRATHCONA	CCLG AHD NE SHERWOOD PARK	NU RAMP 93-3 E RAMP 88-3 A,RAILWAY CPR	MAJOR BRIDGE	GF 2016 2016	2 40.2	9.3 73.4 43.0	28.0 49.0 62.0	72.2 57.1 29-11-2024		7.1
76652 N-3	SW SEC 16 TWP 53 RGE 23 W4M EDMONTON AHD (HWY 216) (NBL) OVER HWY 16 (EBL & WBL) IN EDMONTON	NORTH CENTRAL REGION STONY PLAIN CT STRATHCONA	CCLG AHD NE SHERWOOD PARK	NU 216:04 L1 0.143 16:18 R1 1.774, 16:18 L1 1.692, RAMP 93-3 D,	MAJOR BRIDGE	GS 2016 2016	3 39.4	23.3 99.7 1.0	28.0 49.0 62.0	72.2 61.4 30-11-2024		7.2
76652 S-4	SE SEC 17 TWP 53 RGE 23 W4M EDMONTON AHD (HWY 216) (SBL) OVER HWY 16 (EBL & WBL) IN EDMONTON	NORTH CENTRAL REGION STONY PLAIN CT STRATHCONA	CCLG AHD NE SHERWOOD PARK	NU 216:04 R1 0.141 16:18 L1 1.653, RAMP 93-3 D, RAMP 26516-2 B,	MAJOR BRIDGE	GS 2016 2016	3 40.8	16.9 101.1 1.0	28.0 49.0 62.0	72.2 61.5 30-11-2024		8.3
76652 NW1-	NW SEC 9 TWP 53 RGE 23 W4M EDMONTON AHD (HWY 216) NW RAMP 1 OVER HWY 16 EN RAMP IN EDMONTON	NORTH CENTRAL REGION STONY PLAIN CT STRATHCONA	CCLG AHD NE SHERWOOD PARK	WG RAMP 93-3 E RAMP 93-3 D	MAJOR BRIDGE	GF 2016 2016	1 50.0	10.8 50.0 -3.0	28.0 49.0 62.0	72.2 56.3 29-11-2024		7.8
76652 NW2-	NW SEC 9 TWP 53 RGE 23 W4M EDMONTON AHD (HWY 216) NW RAMP 2 OVER AHD (HWY 216) & HWY 16 (EBL & WBL) IN EDMONTON	NORTH CENTRAL REGION STONY PLAIN CT STRATHCONA	CCLG AHD NE SHERWOOD PARK	WG RAMP 93-3 E RAMP 93-3 D, 216:04 R1 0.284, 16:18 R1 1.833,	MAJOR BRIDGE	GF 2016 2016	5 85.7	10.8 315.6	28.0 49.0 62.0	66.7 57.1 29-11-2024		17.2
76652 SE-7	SE SEC 17 TWP 53 RGE 23 W4M EDMONTON AHD (HWY 216) SE BROADMOOR RAMP OVER AHD (HWY 216) & HWY 16 (EBL & WBL) IN	NORTH CENTRAL REGION STONY PLAIN EDMONTON	CCLG AHD NE EDMONTON-BEVERLY-	WG RAMP 93-3 B 16:18 R1 1.721, 16:18 L1 1.640, 216:04 R1 0.000,	MAJOR BRIDGE	GF 2016 2016	6 91.9	13.9 415.5	28.0 49.0 62.0	66.7 60.3 01-12-2024		8.9
76652 NW3-	SE SEC 17 TWP 53 RGE 23 W4M EDMONTON AHD (HWY 216) NW RAMP 3 OVER AHD (HWY 216) TO HAYTER ROAD RAMP IN EDMONTON	NORTH CENTRAL REGION STONY PLAIN CT STRATHCONA	CCLG AHD NE SHERWOOD PARK	WG RAMP 93-3 E, RAMP 93-3 A RAMP 26516-2 B	MAJOR BRIDGE	GF 2016 2016	1 56.6	15.0 56.6 66.0	28.0 49.0 62.0	72.2 61.1 30-11-2024		6.7
76652 ES-9	NE SEC 8 TWP 53 RGE 23 W4M EDMONTON HWY 16 ES RAMP OVER LOCAL ROAD IN EDMONTON	NORTH CENTRAL REGION STONY PLAIN CT STRATHCONA	CCLG AHD NE SHERWOOD PARK	WG RAMP 93-3 D RAMP 26518-2 B	MAJOR BRIDGE	GF 2016 2016	1 52.0	12.9 52.0 -34.0	28.0 49.0 62.0	72.2 68.8 30-11-2024		5.9
76652 ZN1-	NW SEC 4 TWP 53 RGE 23 W4M EDMONTON SIGN STRUCTURE ZN1 (STR 10) BASELINE ROAD OVER ANTHONY HENDAY DR GRADE	NORTH CENTRAL REGION STONY PLAIN CT STRATHCONA	CCLG AHD NE SHERWOOD PARK	216:04 L1 2.144 216:04 L1 2.144	TRUSS (CANTILEV ER) STRUCTURE	2016				88.9 06-01-2025		6.0
76652 ZN2-	SW SEC 9 TWP 53 RGE 23 W4M EDMONTON SIGN STRUCTURE ZN2 (STR 11) ANTHONY HENDAY DR (HWY 216) OVER YHT GRADE	NORTH CENTRAL REGION STONY PLAIN CT STRATHCONA	CCLG AHD NE SHERWOOD PARK	216:04 L1 1.618 216:04 L1 1.618	TUBE STRUCTURE	2016				88.9 06-01-2025		6.0


		Transportation Infrastructure Management System Bridge Structures Report All 'IN SERVICE' Structures - Sorted By: File Number										2025/03/06	
												Page 458 of 772	
BF	Legal Land Location Structure Name Location Description	Region District Municipality	Managed By CMA Constituency	Span Types Located On Located Over	Structure Type	Usage Yr Built Yr Supstr	No. Spans Pipes Max Span Length Max Pipe Dia	Clear Rdwy Nom Length Skew	Single (t) Semi (t) Train (t)	Stru Suff Insp	Rat. % Rat. % Date	Theor VCL On Meas VCL On	Deck Height Theor VCL Over Meas VCL Over
76652 ZS1-	NW SEC 16 TWP 53 RGE 23 W4M EDMONTON SIGN STRUCTURE ZS1 (STR 12) HWY 16 OVER AHD (HWY 216) GRADE SEPARATION IN	NORTH CENTRAL REGION STONY PLAIN EDMONTON	CCLG AHD NE EDMONTON-BEVERLY-	216:02 R1 13.613 216:02 R1 13.613	TUBE (CANTILEVE R) STRUCTURE	2016					88.9 13-12-2024		6.0
76652 ZS2-	SE SEC 17 TWP 53 RGE 23 W4M EDMONTON SIGN STRUCTURE ZS2 (STR 13) ANTHONY HENDAY DR (HWY 216) OVER YHT GRADE	NORTH CENTRAL REGION STONY PLAIN EDMONTON	CCLG AHD NE EDMONTON-BEVERLY-	216:02 R1 14.304 216:02 R1 14.304	TUBE STRUCTURE	2016					83.3 25-11-2024		6.0
76652 ZE1-	SE SEC 18 TWP 53 RGE 23 W4M EDMONTON SIGN STRUCTURE ZE1 (STR 14) ANTHONY HENDAY DR (HWY 216) OVER YTH GRADE	NORTH CENTRAL REGION STONY PLAIN EDMONTON	CCLG UNDEFINED CMA EDMONTON-BEVERLY-	16:17 R1 19.032 16:17 R1 19.032	TRUSS (CANTILEV ER) STRUCTURE	2016					88.9 13-12-2024		6.0
76652 ZE2-	NW SEC 8 TWP 53 RGE 23 W4M EDMONTON SIGN STRUCTURE ZE2 (STR 15) ANTHONY HENDAY DR (HWY 216) OVER YHT GRADE	NORTH CENTRAL REGION STONY PLAIN EDMONTON	CCLG AHD NE EDMONTON-BEVERLY-	16:18 R1 0.159 16:18 R1 0.159	TRUSS (CANTILEV ER) STRUCTURE	2016					88.9 13-12-2024		6.0
76652 ZE3-	NW SEC 8 TWP 53 RGE 23 W4M EDMONTON SIGN STRUCTURE ZE3 (STR 16) ANTHONY HENDAY DR (HWY 216) OVER YHT GRADE	NORTH CENTRAL REGION STONY PLAIN EDMONTON	CCLG AHD NE EDMONTON-BEVERLY-	16:18 R1 0.406 16:18 R1 0.406	TUBE STRUCTURE	2016					83.3 13-12-2024		6.0
76652 ZE4-	NE SEC 8 TWP 53 RGE 23 W4M EDMONTON SIGN STRUCTURE ZE4 (STR 17) ANTHONY HENDAY DR (HWY 216) OVER YHT GRADE	NORTH CENTRAL REGION STONY PLAIN CT STRATHCONA	CCLG AHD NE SHERWOOD PARK	16:18 R1 1.627 16:18 R1 1.627	TRUSS (CANTILEV ER) STRUCTURE	2016					88.9 30-11-2024		6.0
76652 ZW1-	SE SEC 16 TWP 53 RGE 23 W4M EDMONTON SIGN STRUCTURE ZW1 (STR 18) ANTHONY HENDAY DR (HWY 216) OVER YHT GRADE	NORTH CENTRAL REGION STONY PLAIN CT STRATHCONA	CCLG AHD NE SHERWOOD PARK	16:18 L1 2.668 16:18 L1 2.668	TRUSS (CANTILEV ER) STRUCTURE	2016					88.9 30-11-2024		6.0
76652 ZW2-	SW SEC 16 TWP 53 RGE 23 W4M EDMONTON SIGN STRUCTURE ZW2 (STR 19) ANTHONY HENDAY DR (HWY 216) OVER YHT GRADE	NORTH CENTRAL REGION STONY PLAIN CT STRATHCONA	CCLG AHD NE SHERWOOD PARK	16:18 L1 2.218 16:18 L1 2.218	TUBE STRUCTURE	2016					88.9 13-12-2024		6.0
76652 ZW3-	NW SEC 9 TWP 53 RGE 23 W4M EDMONTON SIGN STRUCTRURE ZW3 (STR 20) ANTHONY HENDAY DR (HWY 216) OVER YHT GRADE	NORTH CENTRAL REGION STONY PLAIN CT STRATHCONA	CCLG AHD NE SHERWOOD PARK	16:18 L1 1.821 16:18 L1 1.821	TUBE STRUCTURE	2016					88.9 30-11-2024		6.0
76652 ZN3-	SW SEC 9 TWP 53 RGE 23 W4M EDMONTON SIGN STRUCTURE ZN3 (STR 21) ANTHONY HENDAY DR (HWY 216) OVER YHT GRADE	NORTH CENTRAL REGION STONY PLAIN CT STRATHCONA	CCLG AHD NE SHERWOOD PARK	RAMP 88-3 B, RAMP 93-3 E RAMP 88-3 B, RAMP 93-3 E	TUBE STRUCTURE	2016					83.3 06-01-2025		6.0
76652 ZS3-	SE SEC 17 TWP 53 RGE 23 W4M EDMONTON SIGN STRUCTURE ZS3 (STR 22) ANTHONY HENDAY DR (HWY 216) OVER YHT GRADE	NORTH CENTRAL REGION STONY PLAIN EDMONTON	CCLG AHD NE EDMONTON-BEVERLY-	RAMP 93-3 A, RAMP 93-3 B RAMP 93-3 A, RAMP 93-3 B	TUBE STRUCTURE	2016					83.3 13-12-2024		6.0
76652 ZE5-	NW SEC 8 TWP 53 RGE 23 W4M EDMONTON SIGN STRUCTURE ZE5 (STR 23) ANTHONY HENDAY DR (HWY 216) OVER YHT GRADE	NORTH CENTRAL REGION STONY PLAIN EDMONTON	CCLG AHD NE EDMONTON-BEVERLY-	RAMP 93-3 D RAMP 93-3 D	TRUSS (CANTILEV ER) STRUCTURE	2016					88.9 30-11-2024		6.0
76652 ZE6-	NE SEC 8 TWP 53 RGE 23 W4M EDMONTON SIGN STRUCTURE ZE6 (STR 24) ANTHONY HENDAY DR (HWY 216) OVER YHT GRADE	NORTH CENTRAL REGION STONY PLAIN CT STRATHCONA	CCLG AHD NE SHERWOOD PARK	RAMP 93-3 D, RAMP 93-3 F RAMP 93-3 D, RAMP 93-3 F	TRUSS (CANTILEV ER) STRUCTURE	2016					83.3 30-11-2024		6.0
76653 -1	NW SEC 8 TWP 53 RGE 23 W4M EDMONTON (B133) 17 STREET OVER HIGHWAY 16 INTERCHANGE, AT EDMONTON	NORTH CENTRAL REGION STONY PLAIN EDMONTON	EDMONTON AHD NE EDMONTON-BEVERLY-	RB LOCAL ROAD 16:17 L1 19.452	MAJOR BRIDGE	GS 1973 1973	3 32.0	15.2 67.1 40.0	28.0 49.0 62.0	44.4 46.5 05-07-2023			7.3 5.5
76654 -1	NW SEC 8 TWP 53 RGE 23 W4M CLOVERBAR 14 (B142) 17 STREET OVER HIGHWAY 16 INTERCHANGE, AT EDMONTON	NORTH CENTRAL REGION STONY PLAIN EDMONTON	EDMONTON AHD NE EDMONTON-BEVERLY-	RB LOCAL ROAD 16:17 R1 19.438	MAJOR BRIDGE	GS 1972 1972	3 30.5	15.2 57.9 26.0	28.0 49.0 62.0	50.0 45.9 04-07-2023			7.6 5.4
76655 -1	NW SEC 8 TWP 53 RGE 23 W4M CLOVERBAR 15 (B134) CNR UNDERPASS ON LOCAL ROAD, AT EDMONTON (CLOVERBAR STRUCTURE 15)	NORTH CENTRAL REGION STONY PLAIN EDMONTON	EDMONTON AHD NE EDMONTON-BEVERLY-	WG RAILWAY CNR 16:17 R1 19.438	MAJOR BRIDGE	RU 1972 1972	3 27.4	4.9 54.8	72.2 78.8 26-06-2023				7.0 5.5
76657 -1	SE SEC 18 TWP 24 RGE 1 W5M Pedestrian Bridge Over Bow Trail In SW Calgary	SOUTHERN REGION CALGARY CALGARY	CALGARY UNDEFINED CMA CALGARY-CURRIE	FR TRAIL-PED BOW TRAIL SW,WATERCOURSE (WATERCRS-	MAJOR BRIDGE	PS 1969 1969	3 33.5	2.0 51.7					6.3
76658 -1	NE SEC 24 TWP 25 RGE 7 W5M MORLEY MORLEY INDIAN RESERVE ACCESS OVER HIGHWAY 1 INTERCHANGE, 6 KM SE OF MORLEY	SOUTHERN REGION CALGARY STONEY #142	Alberta Transportation (AIT) CMA28 BANFF-KANANASKIS	FC 25014:02 C1 0.157 1:04 L1 16.723, 1:04 R1 16.688	MAJOR BRIDGE	GS 1970 1970	2 33.5	8.5 67.0 9.0	35.0 62.0 76.7	33.3 45.0 02-08-2024			7.0 5.5 7.3
76659 -1	SE SEC 17 TWP 25 RGE 7 W5M Ozada OZADA HAUL ROAD OVER HIGHWAY 1 INTERCHANGE, AT MORLEY	SOUTHERN REGION CALGARY STONEY #142	Alberta Transportation (AIT) CMA28 BANFF-KANANASKIS	FC 25126:02 C1 0.134 1:04 L1 9.789, 1:04 R1 9.758	MAJOR BRIDGE	GS 1970 1970	2 33.5	8.5 67.0	37.0 64.8 76.7	33.3 45.6 02-08-2024			7.3 5.3 5.4
76660 -1	NW SEC 2 TWP 25 RGE 8 W5M EXSHAW HIGHWAY 40 OVER HIGHWAY 1 INTERCHANGE, AT SEEBE	SOUTHERN REGION CALGARY STONEY #142	Alberta Transportation (AIT) CMA28 BANFF-KANANASKIS	FC 40:12 C1 49.923 1:04 L1 3.228, 1:04 R1 3.205	MAJOR BRIDGE	GS 1970 1970	2 33.5	8.5 67.0 9.0	35.0 61.0 76.7	61.1 56.5 02-08-2024			6.1 5.3 5.4
76661 -1	SE SEC 15 TWP 57 RGE 5 W6M GRANDE CACHE LONE TEEPEE BRIDGE ON PROVINCIAL HIGHWAY 40 NEAR GRANDE CACHE	PEACE REGION GRANDE PRAIRIE MD GREENVIEW	Alberta Transportation (AIT) CMA05 WEST YELLOWHEAD	SC 40:32 C1 47.104 LONE TEEPEE CREEK (WATERCRS-ST)	STANDARD BRIDGE	RV 1971 1994	3 8.5	10.1 20.7 0.0	28.0 49.0 62.0	33.3 43.0 15-11-2024			3.7


<div><div>Alberta</div><div>Transportation</div></div>		<div>Transportation Infrastructure Management System</div> <div>Bridge Structures Report</div> <div>All 'IN SERVICE' Structures - Sorted By: File Number</div>										2025/03/06			
														Page 459 of 772	
BF	Legal Land Location Structure Name Location Description	Region District Municipality	Managed By CMA Constituency	Span Types Located On Located Over	Structure Type	Usage Yr Built Yr Supstr	No. Spans Pipes Max Span Length Max Pipe Dia	Clear Rdwy Nom Length Skew	Single (t) Semi (t) Train (t)	Stru Suff Insp	Rat. % Rat. % Date	Theor VCL On Meas VCL On	Deck Height Theor VCL Over Meas VCL Over		
76662 -1	NW SEC 7 TWP 7 RGE 29 W4M PINCHER CREEK WATERCOURSE CULVERT ON LOCAL ROAD NEAR PINCHER CREEK	SOUTHERN REGION LETHBRIDGE MD PINCHER CREEK	M.D. OF PINCHER CREEK NO. UNDEFINED CMA LIVINGSTONE-MACLEOD	MP LOCAL ROAD NOSE CREEK (WATERCRS-ST)	BRIDGE CULV	RV 1967	1 1500.0	7.2			66.7 61.8 14-05-2024		4.0		
76663 -1	SW SEC 12 TWP 25 RGE 8 W5M MORLEY CATTLEPASS CULVERT ON PROVINCIAL HIGHWAY 1 NEAR MORLEY	SOUTHERN REGION CALGARY STONEV #142	Alberta Transportation (AIT) CMA28 BANFF-KANANASKIS	RPP 1:04 R1 5.534, 1:04 L1 5.557 TRAIL-ANIMAL OVER SP	BRIDGE CULV	SP 1969	1 2020.0	24.4			66.7 74.5 02-08-2024		3.0		
76664 -2	NE SEC 8 TWP 81 RGE 8 W6M SPIRIT RIVER JOSEPHINE CREEK CULVERT ON HWY 725, 46 KM NW OF SPIRIT RIVER	PEACE REGION GRANDE PRAIRIE CT SADDLE HILLS	Alberta Transportation (AIT) CMA05 CENTRAL PEACE-NOTLEY	SP 725:02 C1 19.066 JOSEPHINE CREEK (WATERCRS-ST)	BRIDGE CULV	RV 2021	1 6100.0	9.0			100.0 97.8 20-07-2023				
76665 N-1	SW SEC 17 TWP 24 RGE 1 W5M CALGARY Crowchild Trail NB Over Bow Trail SW In Calgary	SOUTHERN REGION CALGARY CALGARY	CALGARY UNDEFINED CMA CALGARY-CURRIE	CX LOCAL ROAD LOCAL ROAD	MAJOR BRIDGE	GS 1966 1966	8 30.8	10.4 200.8					12.2 8.0		
76666 -1	SE SEC 27 TWP 46 RGE 7 W5M ALDER FLATS WASHOUT CREEK CULVERT ON LOCAL ROAD, 23 KM E OF CANMORE	CENTRAL REGION RED DEER CT WETASKIWIN	COUNTY OF WETASKIWIN NO. UNDEFINED CMA RIMBEY-ROCKY MOUNTAIN	SP LOCAL ROAD WASHOUT CREEK (WATERCRS-ST)	BRIDGE CULV	RV 1967	1 4300.0	8.5 0.0			66.7 64.7 24-10-2022		5.8		
76667 -2	NW SEC 27 TWP 45 RGE 6 W5M BUCK LAKE WATERCOURSE CULVERT ON LOCAL ROAD NEAR BUCREEK LAKE	CENTRAL REGION RED DEER CT WETASKIWIN	COUNTY OF WETASKIWIN NO. UNDEFINED CMA RIMBEY-ROCKY MOUNTAIN	MP LOCAL ROAD TRIBUTARY TO SUN CREEK (WATERCRS-ST)	BRIDGE CULV	RV 2007	1 1600.0	7.3 5.0			88.9 86.9 24-10-2022		3.8		
76668 -1	SE SEC 6 TWP 26 RGE 22 W4M ROCKYFORD WATERCOURSE CULVERT ON PROVINCIAL HIGHWAY 564 NEAR ROCKYFORD	SOUTHERN REGION CALGARY CT WHEATLAND	Alberta Transportation (AIT) CMA30 OLDS-DIDSBURY-THREE	SP 564:08 C1 14.210 2ND ORDER TRIBUTARY TO SERVICEBERRY	BRIDGE CULV	RV 1990	1 1524.0	9.6 25.0			44.4 54.2 23-10-2024		9.1		
76669 -1	SW SEC 16 TWP 57 RGE 7 W6M GRANDE CACHE ARR OVERPASS ON HIGHWAY 40, 11 KM SW OF GRANDE CACHE	PEACE REGION GRANDE PRAIRIE MD GREENVIEW	Alberta Transportation (AIT) CMA05 WEST YELLOWHEAD	PM 40:34 C1 20.771 RAILWAY CNR	MAJOR BRIDGE	RO 1968 1968	3 16.8	9.1 44.2 -45.0			33.3 53.6 26-11-2024		7.9 7.2		
76670 -1	NW SEC 5 TWP 79 RGE 21 W5M GIROUXVILLE WATERCOURSE CULVERT ON LOCAL ROAD NEAR GIROUXVILLE	PEACE REGION PEACE RIVER MD SMOKY RIVER	M.D. OF SMOKY RIVER NO. UNDEFINED CMA CENTRAL PEACE-NOTLEY	MP;MP;MP;MP LOCAL ROAD TRIBUTARY TO LALBY CREEK (WATERCRS-	BRIDGE CULV	RV 1968	4 1200.0	6.5			22.2 31.6 24-10-2024		3.0		
76671 -2	SE SEC 15 TWP 78 RGE 22 W5M GIROUXVILLE WATERCOURSE CULVERT ON LOCAL ROAD NEAR GIROUXVILLE	PEACE REGION PEACE RIVER MD SMOKY RIVER	M.D. OF SMOKY RIVER NO. UNDEFINED CMA CENTRAL PEACE-NOTLEY	MP;MP LOCAL ROAD WINAGAMI/GIROUXVILLE CANAL (WATERCRS-	BRIDGE CULV	RV 2012	2 2700.0	11.0 42.0			55.6 76.1 23-10-2022				
76672 -2	NW SEC 15 TWP 76 RGE 19 W5M KATHLEEN LUSSIER CREEK CULVERT ON LOCAL ROAD, 20 KM S OF MCLENNAN	PEACE REGION PEACE RIVER MD SMOKY RIVER	M.D. OF SMOKY RIVER NO. UNDEFINED CMA CENTRAL PEACE-NOTLEY	MP LOCAL ROAD 2ND ORDER TRIBUTARY TO SOUTH HEART	BRIDGE CULV	RV 2015	1 1600.0	7.3			77.8 74.7 03-11-2020				
76673 -1	SW SEC 12 TWP 47 RGE 4 W5M BRETON CATTLEPASS CULVERT ON PROVINCIAL HIGHWAY 20 NEAR BRETON	CENTRAL REGION RED DEER CT WETASKIWIN	Alberta Transportation (AIT) CMA17 RIMBEY-ROCKY MOUNTAIN	MP 20:08 C1 9.159 TRAIL-ANIMAL OVER SP	BRIDGE CULV	SP 1967	1 1800.0	10.0			44.4 61.9 31-10-2022		2.7		
76674 -1	SE SEC 1 TWP 26 RGE 23 W4M ROCKYFORD WATERCOURSE CULVERT ON PROVINCIAL HIGHWAY 564 NEAR ROCKYFORD	SOUTHERN REGION CALGARY CT WHEATLAND	Alberta Transportation (AIT) CMA30 OLDS-DIDSBURY-THREE	MP 564:08 C1 12.528 2ND ORDER TRIBUTARY TO SERVICEBERRY	BRIDGE CULV	RV 1990	1 2200.0	10.2 12.0			88.9 75.2 23-10-2024		5.1		
76675 -2	NE SEC 12 TWP 53 RGE 23 W4M BREMNER OLDMAN CREEK CULVERT ON PROVINCIAL HIGHWAY 21 NEAR BREMNER	NORTH CENTRAL REGION STONY PLAIN CT STRATHCONA	Alberta Transportation (AIT) CMA09 STRATHCONA-SHERWOOD	SP-SSP-SP 21:28 R1 13.499, 21:28 L1 13.509 OLDMAN CREEK (WATERCRS-ST)	BRIDGE CULV	RV 2008	1 3950.0	57.0			66.7 63.3 26-05-2023		6.6		
76676 -1	SW SEC 2 TWP 56 RGE 25 W4M MORINVILLE LITTLE EGG C BRIDGE ON LOCAL ROAD NEAR MORINVILLE	NORTH CENTRAL REGION STONY PLAIN MORINVILLE	MORINVILLE UNDEFINED CMA MORINVILLE-ST. ALBERT	HC LOCAL ROAD LITTLE EGG CREEK (WATERCRS-ST)	STANDARD BRIDGE	RV 1967 1967	1 6.1	7.0 6.1 0.0	28.0 49.0 65.5	50.0 61.8 06-01-2023			2.7		
76677 -1	SW SEC 21 TWP 38 RGE 27 W4M RED DEER 60 STREET OVER HIGHWAY 2A GRADE SEPARATION AT RED DEER	CENTRAL REGION RED DEER RED DEER	RED DEER UNDEFINED CMA RED DEER-NORTH	CV 2A:17 L1 5.803 60 STREET IN RED DEER	MAJOR BRIDGE	GS 1967 1967	3 21.0	14.6 41.8 -14.0					5.8		
76678 -1	NW SEC 11 TWP 62 RGE 3 W5M NEERLANDIA WATERCOURSE CULVERT ON LOCAL ROAD NEAR NEERLANDIA	NORTH CENTRAL REGION ATHABASCA CT BARRHEAD	COUNTY OF BARRHEAD NO. UNDEFINED CMA ATHABASCA-BARRHEAD-	FP;FP LOCAL ROAD TRIBUTARY TO SHOAL CREEK (WATERCRS-	BRIDGE CULV	RV 1967	2 1474.0	7.3			44.4 48.1 07-10-2024		2.1		
76679 -1	SW SEC 13 TWP 60 RGE 3 W5M BARRHEAD WATERCOURSE CULVERT ON LOCAL ROAD NEAR BARRHEAD	NORTH CENTRAL REGION ATHABASCA CT BARRHEAD	COUNTY OF BARRHEAD NO. UNDEFINED CMA ATHABASCA-BARRHEAD-	FP LOCAL ROAD TRIBUTARY TO PADDLE RIVER (WATERCRS-	BRIDGE CULV	RV 1967	1 1474.0	8.5			55.6 63.0 28-09-2022		2.1		
76680 -1	SW SEC 17 TWP 62 RGE 3 W5M NEERLANDIA WATERCOURSE CULVERT ON LOCAL ROAD NEAR NEERLANDIA	NORTH CENTRAL REGION ATHABASCA CT BARRHEAD	COUNTY OF BARRHEAD NO. UNDEFINED CMA ATHABASCA-BARRHEAD-	FP;FP LOCAL ROAD TRIBUTARY TO SHOAL CREEK (WATERCRS-	BRIDGE CULV	RV 1967	2 1474.0	7.9			55.6 68.2 14-09-2023		1.8		
76681 -1	NW SEC 23 TWP 52 RGE 25 W4M 156 STREET - WHITEMUD DRIVE (B105) 156 STREET OVER WHITEMUD DRIVE AT EDMONTON	NORTH CENTRAL REGION STONY PLAIN EDMONTON	EDMONTON UNDEFINED CMA EDMONTON-RIVERVIEW	RB LOCAL ROAD 2:33 R1 13.669, 2:33 L1 13.496	MAJOR BRIDGE	GS 1967 1967	4 23.8	15.8 70.4			44.4 47.0 21-06-2023		6.7 5.3		
76682 -1	SE SEC 30 TWP 19 RGE 27 W4M MAZEPPA WATERCOURSE CULVERT ON LOCAL ROAD NEAR MAZEPPA	SOUTHERN REGION CALGARY CT FOOTHILLS	FOOTHILLS COUNTY UNDEFINED CMA LIVINGSTONE-MACLEOD	FP;MP LOCAL ROAD 2ND ORDER TRIBUTARY TO FRANK LAKE	BRIDGE CULV	RV 1967	2 1474.0	6.4			77.8 77.4 11-09-2020		1.8		

		Transportation Infrastructure Management System										2025/03/06			
		Bridge Structures Report													
		All 'IN SERVICE' Structures - Sorted By: File Number													
														Page 460 of 772	
BF	Legal Land Location Structure Name Location Description	Region District Municipality	Managed By CMA Constituency	Span Types Located On Located Over	Structure Type	Usage Yr Built Yr Supstr	No. Spans Pipes Max Span Length Max Pipe Dia	Clear Rdwy Nom Length Skew	Single (t) Semi (t) Train (t)	Stru Suff Insp	Rat. % Rat. % Date	Theor VCL On Meas VCL On	Deck Height Theor VCL Over Meas VCL Over		
76683 -1	NW SEC 34 TWP 25 RGE 23 W4M ROCKYFORD WATERCOURSE CULVERT ON LOCAL ROAD NEAR ROCKYFORD	SOUTHERN REGION CALGARY CT WHEATLAND	WHEATLAND COUNTY UNDEFINED CMA OLDS-DIDSBURY-THREE	MP LOCAL ROAD TRIBUTARY TO SERVICEBERRY CREEK	BRIDGE CULV	RV 1993	1 2700.0	11.0			55.6 69.0 05-11-2020		4.9		
76684 -1	SE SEC 24 TWP 53 RGE 7 W5M MAGNOLIA BRI CATTLEPASS CULVERT ON PROVINCIAL HIGHWAY 16 NEAR MAGNOLIA BRI	NORTH CENTRAL REGION STONY PLAIN CT PARKLAND	Alberta Transportation (AIT) CMA12 DRAYTON VALLEY-DEVON	MP 16:12 R1 6.343, 16:12 L1 6.363 TRAIL-ANIMAL OVER SP	BRIDGE CULV	SP 1967	1 1800.0	23.5			55.6 63.6 24-06-2024		2.4		
76685 -1	NW SEC 15 TWP 19 RGE 27 W4M BLACKIE WATERCOURSE CULVERT ON LOCAL ROAD NEAR BLACKIE	SOUTHERN REGION CALGARY CT FOOTHILLS	FOOTHILLS COUNTY UNDEFINED CMA LIVINGSTONE-MACLEOD	RPP LOCAL ROAD 2ND ORDER TRIBUTARY TO FRANK LAKE	BRIDGE CULV	RV 1910	1 1994.0	6.7			66.7 66.3 27-07-2020		1.8		
76686 -1	SE SEC 10 TWP 73 RGE 11 W5M FAUST OLDMAN CREEK BRIDGE ON PROVINCIAL HIGHWAY 2 NEAR FAUST	PEACE REGION PEACE RIVER CT BIG LAKES	Alberta Transportation (AIT) CMA06 LESSER SLAVE LAKE	SC 2:50 C1 11.509 TRIBUTARY TO LESSER SLAVE RIVER	STANDARD BRIDGE	RV 1967 1993	3 8.5	12.8 25.5 0.0	28.0 49.0 62.0		44.4 50.8 12-10-2023		5.8		
76687 -1	NE SEC 8 TWP 73 RGE 11 W5M FAUST JIM COOKS CREEK CULVERT ON PROVINCIAL HIGHWAY 2 NEAR FAUST	PEACE REGION PEACE RIVER CT BIG LAKES	Alberta Transportation (AIT) CMA06 LESSER SLAVE LAKE	SP 2:50 C1 14.954 TRIBUTARY TO LESSER SLAVE RIVER	BRIDGE CULV	RV 1967	1 2120.0	9.8			66.7 66.5 04-10-2023		10.1		
76690 -1	SW SEC 2 TWP 26 RGE 22 W4M STANDARD WATERCOURSE CULVERT ON PROVINCIAL HIGHWAY 564 NEAR STANDARD	SOUTHERN REGION CALGARY CT WHEATLAND	Alberta Transportation (AIT) CMA30 OLDS-DIDSBURY-THREE	SPE 564:08 C1 19.713 TRIBUTARY TO SEVERN CREEK (WATERCRS-	BRIDGE CULV	RV 1968	1 1525.0	11.8			77.8 71.3 23-10-2024		3.7		
76692 -1	SW SEC 15 TWP 15 RGE 14 W4M ROLLING HILL IRRIGATION CANAL CULVERT ON HIGHWAY 530, 10 KM NW OF ROLLING HILLS	SOUTHERN REGION LETHBRIDGE CT NEWELL	Alberta Transportation (AIT) CMA23 BROOKS-MEDICINE HAT	MP:MP 530:02 C1 14.298 EID - IRRIGATION C (WATERCRS-IC)	BRIDGE CULV	IC 2001	2 3000.0	9.6			33.3 57.2 14-03-2023				
76694 -1	SW SEC 6 TWP 73 RGE 11 W6M HYTHE WATERCOURSE CULVERT ON LOCAL ROAD NEAR HYTHE	PEACE REGION GRANDE PRAIRIE CT GRANDE PRAIRIE	COUNTY OF GRANDE PRAIRIE UNDEFINED CMA GRANDE PRAIRIE-WAPITI	MP LOCAL ROAD TRIBUTARY TO BEAVERTAIL CREEK	BRIDGE CULV	RV 1993	1 1800.0	7.3			55.6 68.6 06-06-2023		2.5		
76696 -2	NW SEC 22 TWP 21 RGE 16 W4M ROSEMARY WATERCOURSE CULVERT ON LOCAL ROAD, 11 KM NW OF ROSEMARY	SOUTHERN REGION LETHBRIDGE CT NEWELL	COUNTY OF NEWELL UNDEFINED CMA BROOKS-MEDICINE HAT	MP LOCAL ROAD TRIBUTARY TO MATZHIWIN CREEK	BRIDGE CULV	RV 2022	1 1525.0	8.0			100.0 95.2 14-03-2022				
76697 -2	SE SEC 27 TWP 21 RGE 16 W4M ROSEMARY WATERCOURSE CULVERT ON LOCAL ROAD, 10 KM NW OF ROSEMARY	SOUTHERN REGION LETHBRIDGE CT NEWELL	COUNTY OF NEWELL UNDEFINED CMA BROOKS-MEDICINE HAT	PCB LOCAL ROAD TRIBUTARY TO MATZHIWIN CREEK	BRIDGE CULV	RV 2022	1 2100.0	7.0			88.9 86.8 14-03-2022				
76698 -1	SW SEC 14 TWP 31 RGE 14 W4M HANNA COULEE CULVERT ON LOCAL ROAD NEAR HANNA	CENTRAL REGION HANNA SPECIAL AREA 2	Municipal Services Branch UNDEFINED CMA DRUMHELLER-STETTTLER	MP LOCAL ROAD 2ND ORDER TRIBUTARY TO BULLPOUND	BRIDGE CULV	RV 1967	1 1829.0	8.3			33.3 56.9 06-12-2018		3.0		
76699 -1	SW SEC 1 TWP 34 RGE 13 W4M GARDEN PLAIN WATERCOURSE BRIDGE ON LOCAL ROAD NEAR GARDEN PLAIN	CENTRAL REGION HANNA SPECIAL AREA 2	Municipal Services Branch UNDEFINED CMA DRUMHELLER-STETTTLER	HC LOCAL ROAD TRIBUTARY TO BERRY CREEK (WATERCRS-	STANDARD BRIDGE	RV 1967 1967	1 8.5	7.3 8.5 0.0	30.1 52.8 75.4		61.1 69.8 27-10-2021		3.7		
76700 -1	NW SEC 9 TWP 25 RGE 5 W4M OYEN ALKALI CREEK BRIDGE ON LOCAL ROAD NEAR OYEN	CENTRAL REGION HANNA SPECIAL AREA 3	Unknown Private Organization or UNDEFINED CMA DRUMHELLER-STETTTLER	TT LOCAL ROAD ALKALI CREEK (WATERCRS-ST)	STANDARD BRIDGE	RV 1967 1967	1 6.1	6.7 6.1	62.1 108.6 155.2				2.4		
76701 -1	NW SEC 31 TWP 54 RGE 22 W4M FORT SASK CNR OVER HIGHWAY 15 NEAR FORT SASKATCHEWAN	NORTH CENTRAL REGION STONY PLAIN CT STURGEON	Canadian National Railways CMA09 MORINVILLE-ST. ALBERT	WG RAILWAY CNR 15:04 L1 4.158, 15:04 R1 4.142	MAJOR BRIDGE	RU 1967 1967	4 15.5	1.8 49.9					7.0 5.8 5.8		
76702 -1	SW SEC 18 TWP 72 RGE 20 W5M VALLEYVIEW WATERCOURSE CULVERT ON LOCAL ROAD NEAR VALLEYVIEW	PEACE REGION GRANDE PRAIRIE MD GREENVIEW	M.D. OF GREENVIEW NO. 16 UNDEFINED CMA CENTRAL PEACE-NOTLEY	SP LOCAL ROAD TRIBUTARY TO LITTLE SMOKY RIVER	BRIDGE CULV	RV 1971	1 2743.0	7.0			55.6 51.2 29-06-2023		5.5		
76703 -1	NW SEC 7 TWP 72 RGE 21 W5M VALLEYVIEW WATERCOURSE CULVERT ON LOCAL ROAD NEAR VALLEYVIEW	PEACE REGION GRANDE PRAIRIE MD GREENVIEW	M.D. OF GREENVIEW NO. 16 UNDEFINED CMA CENTRAL PEACE-NOTLEY	MP LOCAL ROAD TRIBUTARY TO CLOUSTON CREEK	BRIDGE CULV	RV 1991	1 2100.0	6.2			55.6 64.0 18-10-2021				
76704 -1	SW SEC 18 TWP 77 RGE 25 W5M EAGLESHAM WATERCOURSE CULVERT ON LOCAL ROAD NEAR EAGLESHAM	PEACE REGION GRANDE PRAIRIE CT BIRCH HILLS	BIRCH HILLS COUNTY UNDEFINED CMA CENTRAL PEACE-NOTLEY	FP LOCAL ROAD TRIBUTARY TO SMOKY RIVER (WATERCRS-	BRIDGE CULV	RV 1967	1 1474.0	7.0			55.6 65.9 08-09-2022		2.1		
76705 -1	SE SEC 35 TWP 76 RGE 2 W6M PEORIA WATERCOURSE CULVERT ON LOCAL ROAD NEAR PEORIA	PEACE REGION GRANDE PRAIRIE CT BIRCH HILLS	BIRCH HILLS COUNTY UNDEFINED CMA CENTRAL PEACE-NOTLEY	FP LOCAL ROAD 2ND ORDER TRIBUTARY TO BAD HEART	BRIDGE CULV	RV 1967	1 1474.0	6.0			77.8 80.0 15-06-2024		1.8		
76706 -1	SW SEC 1 TWP 82 RGE 9 W6M BLUEBERRY MT WATERCOURSE CULVERT ON LOCAL ROAD NEAR BLUEBERRY MT	PEACE REGION GRANDE PRAIRIE CT SADDLE HILLS	SADDLE HILLS COUNTY UNDEFINED CMA CENTRAL PEACE-NOTLEY	SP LOCAL ROAD TRIBUTARY TO FOURTH CREEK (WATERCRS-	BRIDGE CULV	RV 1967	1 2120.0	7.3			55.6 64.0 26-06-2021		4.9		
76707 -1	SW SEC 6 TWP 69 RGE 21 W5M VALLEYVIEW LITTLE SMOKY BRIDGE ON LOCAL ROAD NEAR VALLEYVIEW	PEACE REGION GRANDE PRAIRIE MD GREENVIEW	Unknown Private Organization or UNDEFINED CMA CENTRAL PEACE-NOTLEY	RB, HC LOCAL ROAD LITTLE SMOKY RIVER (WATERCRS-ST)	MAJOR BRIDGE	RV 1956 1956	8 36.5	4.0 118.8					9.1		
76708 -2	NW SEC 15 TWP 81 RGE 11 W6M WATERCOURSE CULVERT ON LOCAL ROAD NEAR SILVER VALLE	PEACE REGION GRANDE PRAIRIE CT SADDLE HILLS	SADDLE HILLS COUNTY UNDEFINED CMA CENTRAL PEACE-NOTLEY	MP LOCAL ROAD TRIBUTARY TO SNEDDON CREEK	BRIDGE CULV	RV 2004	1 2200.0	7.0			55.6 57.0 12-10-2023		4.5		

BF	Legal Land Location Structure Name Location Description	Region District Municipality	Managed By CMA Constituency	Span Types Located On Located Over	Structure Type	Usage Yr Built Yr Supstr	No. Spans/Pipes Max Span Length Max Pipe Dia	Clear Rdwy Nom Length Skew	Single (t) Semi (t) Train (t)	Stru Suff Insp	Rat. % Rat. % Date	Theor Meas	VCL On	Deck Height Theor Meas	VCL Over
76709 -2	NW SEC 15 TWP 81 RGE 11 W6M WATERCOURSE CULVERT ON LOCAL ROAD NEAR SILVER VALLE	PEACE REGION GRANDE PRAIRIE CT SADDLE HILLS	SADDLE HILLS COUNTY UNDEFINED CMA CENTRAL PEACE-NOTLEY	MP LOCAL ROAD TRIBUTARY TO SNEDDON CREEK	BRIDGE CULV	RV 2004	1 1800.0	7.0 -30.0			77.8 79.3 25-06-2021			3.5	
76711 -1	SW SEC 29 TWP 76 RGE 14 W5M GROUARD WATERCOURSE CULVERT ON PROVINCIAL HIGHWAY 679 NEAR GROUARD	PEACE REGION PEACE RIVER CT BIG LAKES	Alberta Transportation (AIT) CMA06 LESSER SLAVE LAKE	MP-SP-MP 679:06 C1 23.986 TRIBUTARY TO SALT CREEK (WATERCRS-ST)	BRIDGE CULV	RV 1967	1 2100.0	11.0			44.4 56.8 05-01-2024			3.0	
76712 -1	SE SEC 13 TWP 89 RGE 23 W5M DEADWOOD WATERCOURSE BRIDGE ON LOCAL ROAD NEAR DEADWOOD	PEACE REGION PEACE RIVER CT NORTHERN LIGHTS	COUNTY OF NORTHERN UNDEFINED CMA PEACE RIVER	HC LOCAL ROAD TRIBUTARY TO ROUSSEAU CREEK	STANDARD BRIDGE	RV 1967 1967	3 8.5	7.3 25.5	30.1 52.8 75.4		44.4 58.7 09-10-2022			6.1	
76713 -2	SE SEC 26 TWP 91 RGE 22 W5M MANNING WATERCOURSE CULVERT ON PROVINCIAL HIGHWAY 691 NEAR MANNING	PEACE REGION PEACE RIVER CT NORTHERN LIGHTS	Alberta Transportation (AIT) CMA04 PEACE RIVER	MP 691:02 C1 12.839 TRIBUTARY TO BUCHANAN CREEK	BRIDGE CULV	RV 2017	1 2200.0	9.5 0.0			77.8 84.5 12-06-2024				
76715 -2	NE SEC 27 TWP 79 RGE 12 W5M GIFT LAKE UTIKUMA RIVER BRIDGE ON LOCAL ROAD, 54 KM NE OF GROUARD	PEACE REGION PEACE RIVER GIFT LAKE METIS	Gift Lake Metis Settlement UNDEFINED CMA LESSER SLAVE LAKE	SL LOCAL ROAD UTIKUMA RIVER (WATERCRS-ST)	STANDARD BRIDGE	RV 2022 2022	3 12.0	8.9 24.0 30.0			94.4 79.8 11-09-2024				
76716 -1	SW SEC 13 TWP 79 RGE 9 W6M GORDONDALE WATERCOURSE CULVERT ON LOCAL ROAD NEAR GORDONDALE	PEACE REGION GRANDE PRAIRIE CT SADDLE HILLS	SADDLE HILLS COUNTY UNDEFINED CMA CENTRAL PEACE-NOTLEY	MP LOCAL ROAD TRIBUTARY TO KSITUAN RIVER (WATERCRS-	BRIDGE CULV	RV 1967	1 1524.0	6.7 -10.0			44.4 41.6 13-10-2023			3.7	
76717 -1	SE SEC 34 TWP 91 RGE 22 W5M MANNING WATERCOURSE CULVERT ON LOCAL ROAD NEAR MANNING	PEACE REGION PEACE RIVER CT NORTHERN LIGHTS	COUNTY OF NORTHERN UNDEFINED CMA PEACE RIVER	RPP LOCAL ROAD TRIBUTARY TO BUCHANAN CREEK	BRIDGE CULV	RV 1968	1 1842.0	6.0			55.6 57.2 08-10-2022			2.1	
76718 -1	SE SEC 27 TWP 85 RGE 5 W6M HINES CREEK MONTAGNEUSE BRIDGE ON LOCAL ROAD NEAR HINES CREEK	PEACE REGION GRANDE PRAIRIE CT CLEAR HILLS	CLEAR HILLS COUNTY UNDEFINED CMA CENTRAL PEACE-NOTLEY	TT LOCAL ROAD MONTAGNEUSE RIVER (WATERCRS-ST)	STANDARD BRIDGE	RV 1973 1973	1 8.5	6.1 8.5	30.7 53.7 76.7		44.4 59.1 17-10-2023			3.0	
76719 -1	SW SEC 26 TWP 46 RGE 24 W4M WETASKIWIN CPR OVERPASS ON HIGHWAY 13, AT N BOUNDARY OF WETASKIWIN	CENTRAL REGION RED DEER CT WETASKIWIN	Alberta Transportation (AIT) CMA17 MASKWACIS-WETASKIWIN	RD 13:08 C1 0.622 RAILWAY CPR	MAJOR BRIDGE	RO 1980 1980	3 21.3	13.4 60.9 35.0	28.0 49.0 62.0		33.3 41.8 24-07-2024			9.1 7.9	
76720 -1	SW SEC 36 TWP 46 RGE 22 W4M BITTERN LAKE CPR OVERPASS ON HIGHWAY 13, AT BITTERN LAKE	CENTRAL REGION VERMILION BITTERN LAKE	Alberta Transportation (AIT) CMA16 MASKWACIS-WETASKIWIN	RD 13:10 C1 19.493 RAILWAY CPR	MAJOR BRIDGE	RO 1977 1977	3 18.3	13.4 51.8 -33.0	28.0 49.0 62.0		33.3 40.6 13-05-2024			7.9 7.2	
76721 -2	SW SEC 26 TWP 27 RGE 28 W4M AIRDRIE WATERCOURSE CULVERT ON LOCAL ROAD, 17 KM NE OF AIRDRIE	SOUTHERN REGION CALGARY CT ROCKY VIEW	ROCKY VIEW COUNTY UNDEFINED CMA AIRDRIE-EAST	MP LOCAL ROAD TRIBUTARY TO CROSSFIELD CREEK	BRIDGE CULV	RV 2020	1 2000.0	8.3 0.0			100.0 95.1 06-11-2020				
76722 -1	SE SEC 26 TWP 27 RGE 28 W4M AIRDRIE WATERCOURSE CULVERT ON LOCAL ROAD NEAR AIRDRIE	SOUTHERN REGION CALGARY CT ROCKY VIEW	ROCKY VIEW COUNTY UNDEFINED CMA AIRDRIE-EAST	RPP LOCAL ROAD TRIBUTARY TO CROSSFIELD CREEK	BRIDGE CULV	RV 1967	1 1842.0	7.9			66.7 71.1 12-05-2023			2.4	
76724 -1	SE SEC 6 TWP 5 RGE 26 W4M GLENWOOD WATERCOURSE CULVERT ON LOCAL ROAD NEAR GLENWOOD	SOUTHERN REGION LETHBRIDGE CT CARDSTON	CARDSTON COUNTY UNDEFINED CMA CARDSTON-SIKSIKA	RPP LOCAL ROAD TRIBUTARY TO BELLY RIVER (WATERCRS-ST)	BRIDGE CULV	RV 1967	1 2380.0	7.2			22.2 51.3 22-08-2024			4.9	
76725 -2	SW SEC 24 TWP 23 RGE 29 W4M WHC Calgary WID Irrigation Canal Bridge on 68 Street SE in Calgary	SOUTHERN REGION CALGARY CALGARY	CALGARY UNDEFINED CMA CALGARY-PEIGAN	DBC LOCAL ROAD WID - IRRIGATION C (WATERCRS-IC)	MAJOR BRIDGE	IC 1992 1991	2 26.5	9.4 53.0	28.0 49.0 62.0						
76725 -3	SW SEC 24 TWP 23 RGE 29 W4M CALGARY WID IRRIGATION CANAL BRIDGE ON LOCAL ROAD NEAR CALGARY	SOUTHERN REGION CALGARY CALGARY	CALGARY UNDEFINED CMA CALGARY-PEIGAN	NU LOCAL ROAD WID - IRRIGATION C (WATERCRS-IC)	MAJOR BRIDGE	IC 2016 2016	2 26.5	53.0	28.0 49.0 62.0						
76726 -1	NW SEC 29 TWP 23 RGE 28 W4M CALGARY WID CANAL SITE 17 ON LOCAL ROAD, 3 KM E OF CALGARY	SOUTHERN REGION CALGARY CT ROCKY VIEW	ROCKY VIEW COUNTY UNDEFINED CMA CHESTERMERE-	SM LOCAL ROAD WID - IRRIGATION C (WATERCRS-IC)	STANDARD BRIDGE	IC 1986 1986	4 11.0	7.6 44.0 30.0	28.0 49.0 62.0		38.9 46.5 18-06-2024			5.0	
76727 -2	NW SEC 22 TWP 81 RGE 11 W6M SILVER VALLEY WATERCOURSE CULVERT ON LOCAL ROAD, 6 KM SW OF SILVER VALLEY	PEACE REGION GRANDE PRAIRIE CT SADDLE HILLS	SADDLE HILLS COUNTY UNDEFINED CMA CENTRAL PEACE-NOTLEY	MP LOCAL ROAD 2ND ORDER TRIBUTARY TO SNEDDON	BRIDGE CULV	RV 2022	1 2200.0	8.0			100.0 91.3 03-10-2022				
76728 -1	NW SEC 16 TWP 109 RGE 12 W5M FT VERMILION WATERCOURSE BRIDGE ON LOCAL ROAD NEAR FT VERMILION	PEACE REGION PEACE RIVER CT MACKENZIE	MACKENZIE COUNTY UNDEFINED CMA PEACE RIVER	HC LOCAL ROAD TRIBUTARY TO PEACE RIVER (WATERCRS-	STANDARD BRIDGE	RV 1967 1967	1 8.5	7.3 8.5	30.1 52.8 75.4		38.9 56.2 18-10-2022			3.7	
76730 -1	NW SEC 8 TWP 63 RGE 14 W4M KIKINO WHITEFISH CREEK CULVERT ON LOCAL ROAD, 1 KM S OF KIKINO	NORTH CENTRAL REGION ATHABASCA KIKINO METIS	Kikino Metis Settlement UNDEFINED CMA FORT MCMURRAY-LAC LA	SP;SP LOCAL ROAD WHITEFISH CREEK (WATERCRS-ST)	BRIDGE CULV	RV 1999	2 3360.0	12.0			55.6 73.3 16-05-2018			4.0	
76731 -1	NW SEC 4 TWP 63 RGE 14 W4M KIKINO WATERCOURSE CULVERT ON LOCAL ROAD NEAR KIKINO	NORTH CENTRAL REGION ATHABASCA KIKINO METIS	Kikino Metis Settlement UNDEFINED CMA FORT MCMURRAY-LAC LA	MP LOCAL ROAD TRIBUTARY TO WHITEFISH CREEK	BRIDGE CULV	RV 1967	1 1200.0	8.0 0.0			44.4 57.4 16-05-2018			2.4	
76732 -1	NW SEC 6 TWP 71 RGE 5 W6M GRANDE PRAIR BEAR RIVER CULVERT ON LOCAL ROAD, AT S BOUNDARY OF GRANDE PRAIRIE	PEACE REGION GRANDE PRAIRIE CT GRANDE PRAIRIE	COUNTY OF GRANDE PRAIRIE UNDEFINED CMA GRANDE PRAIRIE-WAPITI	SP;SP LOCAL ROAD BEAR RIVER (WATERCRS-ST)	BRIDGE CULV	RV 1968	2 4926.0	10.6			44.4 29.3 26-02-2020			16.8	

		Transportation Infrastructure Management System										2025/03/06			
		Bridge Structures Report													
		All 'IN SERVICE' Structures - Sorted By: File Number													
														Page 462 of 772	
BF	Legal Land Location Structure Name Location Description	Region District Municipality	Managed By CMA Constituency	Span Types Located On Located Over	Structure Type	Usage Yr Built Yr Supstr	No. Spans Pipes Max Span Length Max Pipe Dia	Clear Rdwy Nom Length Skew	Single (t) Semi (t) Train (t)	Stru Suff Insp	Rat. % Rat. % Date	Theor VCL On Meas VCL On	Deck Height Theor VCL Over Meas VCL Over		
76733 -1	NW SEC 13 TWP 49 RGE 1 W5M THORSBY WATERCOURSE CULVERT ON LOCAL ROAD NEAR THORSBY	NORTH CENTRAL REGION STONY PLAIN CT LEDUC	LEDUC COUNTY UNDEFINED CMA DRAYTON VALLEY-DEVON	FP;MP;MP LOCAL ROAD TRIBUTARY TO WEED CREEK (WATERCRS-	BRIDGE CULV	RV 1967	3 1474.0	8.0 -10.0			33.3 47.3 05-06-2024		1.5		
76735 -1	SW SEC 14 TWP 54 RGE 7 W4M DERWENT CATTLEPASS CULVERT ON PROVINCIAL HIGHWAY 45 NEAR DERWENT	CENTRAL REGION VERMILION CT TWO HILLS	Alberta Transportation (AIT) CMA15 FORT SASKATCHEWAN-	MP;MP 45:08 C1 56.272 TRAIL-ANIMAL OVER SP	BRIDGE CULV	SP 1970	2 1829.0	9.2			33.3 53.5 04-07-2023		2.4		
76736 -1	NW SEC 7 TWP 57 RGE 7 W6M GRANDE CACHE CARCONTE CREEK CULVERT ON PROVINCIAL HIGHWAY 40 NEAR GRANDE CACHE	PEACE REGION GRANDE PRAIRIE MD GREENVIEW	Alberta Transportation (AIT) CMA05 WEST YELLOWHEAD	SPE 40:34 C1 25.010 CARCONTE CREEK (WATERCRS-ST)	BRIDGE CULV	RV 1969	1 2744.0	11.0 -25.0			44.4 54.8 14-11-2024		3.0		
76737 -1	NE SEC 14 TWP 62 RGE 21 W5M FOX CREEK LITTLE SMOKY BRIDGE ON LOCAL ROAD NEAR FOX CREEK	PEACE REGION GRANDE PRAIRIE MD GREENVIEW	Unknown Private Organization or UNDEFINED CMA CENTRAL PEACE-NOTLEY	FC LOCAL ROAD LITTLE SMOKY RIVER (WATERCRS-ST)	MAJOR BRIDGE	RV 1967 1967	2 27.4	8.3 54.8			55.0 50.4 24-09-2003				
76738 -1	NW SEC 21 TWP 105 RGE 14 W5M LA CRETE WATERCOURSE BRIDGE ON LOCAL ROAD NEAR LA CRETE	PEACE REGION PEACE RIVER CT MACKENZIE	MACKENZIE COUNTY UNDEFINED CMA PEACE RIVER	HC LOCAL ROAD TEEPEE CREEK (WATERCRS-ST)	STANDARD BRIDGE	RV 1968 1968	1 8.5	7.3 8.5 0.0	30.1 52.8 75.4		22.2 48.5 16-10-2023		2.7		
76740 -1	SW SEC 27 TWP 81 RGE 21 W5M NAMPA WATERCOURSE CULVERT ON PROVINCIAL HIGHWAY 683 NEAR NAMPA	PEACE REGION PEACE RIVER CT NORTHERN SUNRISE	Alberta Transportation (AIT) CMA04 PEACE RIVER	MP 683:02 C1 5.486 TRIBUTARY TO HEART RIVER (WATERCRS-	BRIDGE CULV	RV 1988	1 2700.0	9.0			55.6 64.0 13-06-2024		3.9		
76741 -1	NW SEC 2 TWP 53 RGE 24 W4M CAPILANO BRIDGE (B112) NORTH SASKATCHEWAN RIVER BRIDGE ON LOCAL ROAD AT EDMONTON (CAPILANO	NORTH CENTRAL REGION STONY PLAIN EDMONTON	EDMONTON UNDEFINED CMA EDMONTON-GOLD BAR	WG LOCAL ROAD NORTH SASKATCHEWAN RIVER (WATERCRS-	MAJOR BRIDGE	RV 1969 1969	5 76.2	21.9 289.6	28.0 49.0 62.0		33.3 44.6 09-09-2023		20.7		
76742 -1	SW SEC 12 TWP 47 RGE 1 W4M RIVERCOURSE CATTLEPASS CULVERT ON PROVINCIAL HIGHWAY 17 NEAR RIVERCOURSE	CENTRAL REGION VERMILION CT VERMILION RIVER	Alberta Transportation (AIT) UNDEFINED CMA VERMILION-LLOYDMINSTER-	RPP 17:06 C1 21.663 TRAIL-ANIMAL OVER SP	BRIDGE CULV	SP 1967	1 1982.0	10.2			55.6 67.3 05-06-2024		2.4		
76743 -1	SW SEC 7 TWP 53 RGE 5 W5M SEBA BEACH WATERCOURSE BRIDGE ON LOCAL ROAD NEAR SEBA BEACH	NORTH CENTRAL REGION STONY PLAIN SEBA BEACH	Seba Beach CMA12 LAC STE. ANNE-PARKLAND	TT LOCAL ROAD TRIBUTARY TO WABAMUN CREEK	STANDARD BRIDGE	RV 1967 1967	1 4.9	8.2 4.9	35.5 62.1 88.7		66.0 66.2 18-11-1999		2.8		
76744 -1	NW SEC 6 TWP 53 RGE 5 W5M SEBA BEACH WATERCOURSE BRIDGE ON LOCAL ROAD NEAR SEBA BEACH	NORTH CENTRAL REGION STONY PLAIN SEBA BEACH	Seba Beach UNDEFINED CMA LAC STE. ANNE-PARKLAND	TT LOCAL ROAD TRIBUTARY TO WABAMUN CREEK	STANDARD BRIDGE	RV 1967 1967	1 4.9	7.3 4.9 -30.0	31.8 55.6 79.4		44.0 59.8 18-11-1999		2.1		
76745 -1	NW SEC 13 TWP 66 RGE 23 W4M ATHABASCA WATERCOURSE CULVERT ON LOCAL ROAD NEAR ATHABASCA	NORTH CENTRAL REGION ATHABASCA CT ATHABASCA	ATHABASCA COUNTY UNDEFINED CMA ATHABASCA-BARRHEAD-	FP LOCAL ROAD TRIBUTARY TO ATHABASCA RIVER	BRIDGE CULV	RV 1967	1 1475.0	7.3 0.0			66.7 62.5 05-06-2021		1.5		
76746 -1	SW SEC 24 TWP 49 RGE 21 W4M NEW SAREPTA CATTLEPASS CULVERT ON PROVINCIAL HIGHWAY 623 NEAR NEW SAREPTA	CENTRAL REGION VERMILION CT CAMROSE	Alberta Transportation (AIT) CMA16 MASKWACIS-WETASKIWIN	MP 623:04 C1 14.078 TRAIL-ANIMAL OVER SP	BRIDGE CULV	SP 1967	1 1813.0	9.3 0.0			55.6 68.4 10-05-2021		2.1		
76747 -2	SW SEC 17 TWP 57 RGE 7 W6M GRANDE CACHE WATERCOURSE CULVERT ON HWY 40, 9 KM NE OF GRANDE CACHE	PEACE REGION GRANDE PRAIRIE MD GREENVIEW	Alberta Transportation (AIT) CMA05 WEST YELLOWHEAD	MP 40:34 C1 23.062 MITAYIMIN CREEK (WATERCRS-ST)	BRIDGE CULV	RV 2017	1 2400.0	12.6 12.0			66.7 67.5 14-11-2024				
76748 -2	SE SEC 17 TWP 57 RGE 7 W6M GRANDE CACHE WASHY CREEK CULVERT ON HWY 40, 9 KM E OF GRANDE CACHE	PEACE REGION GRANDE PRAIRIE MD GREENVIEW	Alberta Transportation (AIT) CMA05 WEST YELLOWHEAD	SP 40:34 C1 21.833 WASHY CREEK (WATERCRS-ST)	BRIDGE CULV	RV 2016	1 3050.0	12.0 0.0			77.8 76.0 14-11-2024				
76749 -2	NE SEC 15 TWP 57 RGE 7 W6M GRANDE CACHE WATERCOURSE CULVERT ON HWY 40, 15 KM NE OF GRANDE CACHE	PEACE REGION GRANDE PRAIRIE MD GREENVIEW	Alberta Transportation (AIT) CMA05 WEST YELLOWHEAD	SP-MP 40:34 C1 18.433 TRIBUTARY TO SUSA CREEK (WATERCRS-ST)	BRIDGE CULV	RV 2018	1 1600.0	12.6 -23.0			66.7 63.3 14-03-2024				
76750 -2	SE SEC 14 TWP 57 RGE 7 W6M GRANDE CACHE TRIBUTARY TO MUSKEG RIVER CULVERT ON HIGHWAY 40, 11 KM E OF GRANDE CACHE	PEACE REGION GRANDE PRAIRIE MD GREENVIEW	Alberta Transportation (AIT) CMA05 WEST YELLOWHEAD	SP 40:34 C1 16.970 TRIBUTARY TO MUSKEG RIVER (WATERCRS-	BRIDGE CULV	RV 2005	1 1810.0	10.0 15.0			55.6 51.0 14-11-2024				
76751 -2	SW SEC 13 TWP 57 RGE 7 W6M GRANDE CACHE TRIBUTARY TO MUSKEG RIVER CULVERT ON HIGHWAY 40, 12 KM E OF GRANDE CACHE	PEACE REGION GRANDE PRAIRIE MD GREENVIEW	Alberta Transportation (AIT) CMA05 WEST YELLOWHEAD	SP 40:34 C1 16.356 TRIBUTARY TO MUSKEG RIVER (WATERCRS-	BRIDGE CULV	RV 2005	1 3050.0	10.0 -52.0			33.3 25.9 14-11-2024				
76752 -1	SW SEC 7 TWP 69 RGE 8 W6M WAPITI WATERCOURSE CULVERT ON LOCAL ROAD NEAR WAPITI	PEACE REGION GRANDE PRAIRIE MD GREENVIEW	M.D. OF GREENVIEW NO. 16 UNDEFINED CMA GRANDE PRAIRIE-WAPITI	MP LOCAL ROAD TRIBUTARY TO IROQUOIS CREEK	BRIDGE CULV	RV 1967	1 1829.0	7.3 -20.0			55.6 51.8 17-10-2022		6.1		
76753 -1	SE SEC 24 TWP 86 RGE 16 W5M CADOTTE LAKE MARTEN RIVER BRIDGE ON LOCAL ROAD NEAR CADOTTE LAKE	PEACE REGION PEACE RIVER CT NORTHERN SUNRISE	NORTHERN SUNRISE UNDEFINED CMA LESSER SLAVE LAKE	TT LOCAL ROAD MARTEN RIVER (WATERCRS-ST)	STANDARD BRIDGE	RV 1957 1957	3 8.5	7.3 23.4	18.9 33.0 47.2		38.9 52.7 27-05-2020		3.0		
76754 -2	SE SEC 28 TWP 53 RGE 1 W6M ENTRANCE FRED CREEK CULVERT ON PROVINCIAL HIGHWAY 40 NEAR ENTRANCE	NORTH CENTRAL REGION EDSON CT YELLOWHEAD	Alberta Transportation (AIT) CMA13 WEST YELLOWHEAD	MP 40:30 C1 48.613 FRED CK (WATERCRS-ST)	BRIDGE CULV	RV 2016	1 2700.0	8.8 -28.0			88.9 80.5 15-11-2024				
76755 -2	NW SEC 34 TWP 68 RGE 19 W4M SPRUCE VALLE WATERCOURSE CULVERT ON LOCAL ROAD NEAR SPRUCE VALLE	NORTH CENTRAL REGION ATHABASCA CT ATHABASCA	ATHABASCA COUNTY UNDEFINED CMA ATHABASCA-BARRHEAD-	MP LOCAL ROAD TRIBUTARY TO ATHABASCA RIVER	BRIDGE CULV	RV 2005	1 2700.0	6.5			55.6 57.6 18-06-2020		6.0		


		Transportation Infrastructure Management System Bridge Structures Report All 'IN SERVICE' Structures - Sorted By: File Number										2025/03/06	
												Page 463 of 772	
BF	Legal Land Location Structure Name Location Description	Region District Municipality	Managed By CMA Constituency	Span Types Located On Located Over	Structure Type	Usage Yr Built Yr Supstr	No. Spans Pipes Max Span Length Max Pipe Dia	Clear Rdwy Nom Length Skew	Single (t) Semi (t) Train (t)	Stru Suff Insp	Rat. % Rat. % Date	Theor VCL On Meas VCL On	Deck Height Theor VCL Over Meas VCL Over
76757 -2	NW SEC 4 TWP 111 RGE 2 W6M HIGH LEVEL WATERCOURSE CULVERT ON HWY 58, 68 KM W OF HIGH LEVEL	PEACE REGION PEACE RIVER CT MACKENZIE	Alberta Transportation (AIT) CMA01 PEACE RIVER	SSP;SSP 58:06 C1 3.802 WATERCOURSE (WATERCRS-NI)	BRIDGE CULV	RV 2022	2 3048.0	12.6			100.0 89.5 18-06-2024		
76758 -1	NE SEC 1 TWP 112 RGE 5 W6M ASSUMPTION SOUSA CREEK BRIDGE ON LOCAL ROAD NEAR ASSUMPTION	PEACE REGION PEACE RIVER HAY LAKE #209	Federal Indian Affairs UNDEFINED CMA PEACE RIVER	SSB LOCAL ROAD SOUSA CREEK (WATERCRS-ST)	MAJOR BRIDGE	RV 1961 1961	1 24.4	3.0 24.4	28.0 49.0 62.0				7.3
76759 -1	SW SEC 10 TWP 49 RGE 21 W4M HAY LAKES CAMROSE CREEK CULVERT ON LOCAL ROAD NEAR HAY LAKES	CENTRAL REGION VERMILION CT CAMROSE	CAMROSE COUNTY UNDEFINED CMA MASKWACIS-WETASKIWIN	SP LOCAL ROAD CAMROSE CREEK (WATERCRS-ST)	BRIDGE CULV	RV 1987	1 2438.0	9.0 38.0			55.6 62.7 27-09-2023		6.3
76760 -1	SW SEC 19 TWP 61 RGE 2 W5M BARRHEAD SHOAL CREEK BRIDGE ON LOCAL ROAD NEAR BARRHEAD	NORTH CENTRAL REGION ATHABASCA CT BARRHEAD	COUNTY OF BARRHEAD NO. UNDEFINED CMA ATHABASCA-BARRHEAD-	PG LOCAL ROAD SHOAL CREEK (WATERCRS-ST)	STANDARD BRIDGE	RV 1952 1952	3 6.1	7.3 18.3	28.0 49.0 62.0		55.6 64.4 08-09-2020		3.0
76761 -2	NW SEC 29 TWP 51 RGE 2 W5M DUFFIELD WATERCOURSE CULVERT ON LOCAL ROAD NEAR DUFFIELD	NORTH CENTRAL REGION STONY PLAIN CT PARKLAND	PARKLAND COUNTY UNDEFINED CMA DRAYTON VALLEY-DEVON	SSP LOCAL ROAD TRIBUTARY TO NORTH SASKATCHEWAN	BRIDGE CULV	RV 2008	1 1800.0	7.8 -27.0			77.8 80.2 20-06-2024		
76762 -1	SW SEC 36 TWP 70 RGE 11 W6M BEAVERLODGE WATERCOURSE BRIDGE ON LOCAL ROAD NEAR BEAVERLODGE	PEACE REGION GRANDE PRAIRIE CT GRANDE PRAIRIE	COUNTY OF GRANDE PRAIRIE UNDEFINED CMA GRANDE PRAIRIE-WAPITI	HC LOCAL ROAD TRIBUTARY TO REDWILLOW RIVER	STANDARD BRIDGE	RV 1968 1968	1 6.1	7.3 6.1	28.0 49.0 65.5		38.9 61.7 17-06-2020		2.1
76763 -2	SE SEC 25 TWP 37 RGE 16 W4M HALKIRK WATERCOURSE CULVERT ON LOCAL ROAD, 10 KM S OF HALKIRK	CENTRAL REGION HANNA CT PAINTEARTH	COUNTY OF PAINTEARTH NO. UNDEFINED CMA DRUMHELLER-STETTLE	MP;MP LOCAL ROAD 2ND ORDER TRIBUTARY TO SULLIVAN LAKE	BRIDGE CULV	RV 2021	2 1200.0	7.3 45.0			88.9 83.8 27-11-2024		
76764 -2	SE SEC 23 TWP 52 RGE 25 W4M WHITEMUD DRIVE - FOX DRIVE GRADE SEPARATION (B103) WHITEMUD DRIVE OVER FOX DRIVE INTERCHANGE AT EDMONTON	NORTH CENTRAL REGION STONY PLAIN EDMONTON	EDMONTON UNDEFINED CMA EDMONTON-WHITEMUD	CS 2:33 R1 11.354 LOCAL ROAD	MAJOR BRIDGE	GS 2010 2010	2 25.9	39.4 51.8	28.0 49.0 62.0		72.2 56.4 27-06-2024		
76765 -1	NW SEC 2 TWP 53 RGE 24 W4M 106 AVE GRADE SEPARATION (B111) 106 AVENUE OVER CAPILANO FREEWAY INTERCHANGE	NORTH CENTRAL REGION STONY PLAIN EDMONTON	EDMONTON UNDEFINED CMA EDMONTON-GOLD BAR	PB LOCAL ROAD LOCAL ROAD	MAJOR BRIDGE	GS 1968 1968	3 48.8	18.9 82.3 -21.0			50.0 52.0 24-07-2024		
76766 -1	SW SEC 27 TWP 62 RGE 4 W4M ARDMORE WATERCOURSE CULVERT ON LOCAL ROAD NEAR ARDMORE	NORTH CENTRAL REGION ATHABASCA MD BONNYVILLE	M.D. OF BONNYVILLE NO. 87 UNDEFINED CMA BONNYVILLE-COLD LAKE-ST.	FP LOCAL ROAD 2ND ORDER TRIBUTARY TO MURIEL CK	BRIDGE CULV	RV 1967	1 1474.0	7.9			66.7 63.5 12-10-2020		1.3
76767 -1	NW SEC 9 TWP 62 RGE 3 W4M ARDMORE WATERCOURSE BRIDGE ON LOCAL ROAD NEAR ARDMORE	NORTH CENTRAL REGION ATHABASCA MD BONNYVILLE	M.D. OF BONNYVILLE NO. 87 UNDEFINED CMA BONNYVILLE-COLD LAKE-ST.	HC LOCAL ROAD TRIBUTARY TO MURIEL CREEK (WATERCRS-	STANDARD BRIDGE	RV 1968 1968	1 6.1	7.3 6.1	28.0 49.0 65.5		66.7 72.0 12-10-2020		2.1
76768 -1	SW SEC 3 TWP 67 RGE 23 W5M LITTLE SMOKY WATERCOURSE CULVERT ON LOCAL ROAD NEAR LITTLE SMOKY	PEACE REGION GRANDE PRAIRIE MD GREENVIEW	M.D. OF GREENVIEW NO. 16 UNDEFINED CMA CENTRAL PEACE-NOTLEY	SP LOCAL ROAD TRIBUTARY TO ASPLUND CREEK	BRIDGE CULV	RV 1968	1 2123.0	7.7 -5.0			22.2 21.5 06-07-2022		8.5
76770 -2	SW SEC 25 TWP 39 RGE 3 W5M ECKVILLE WATERCOURSE CULVERT ON LOCAL ROAD, 5 KM NE OF ECKVILLE	CENTRAL REGION RED DEER CT LACOMBE	LACOMBE COUNTY UNDEFINED CMA RIMBEY-ROCKY MOUNTAIN	MP LOCAL ROAD TRIBUTARY TO MEDICINE RIVER	BRIDGE CULV	RV 2016	1 2000.0	8.0 45.0			100.0 95.2 03-11-2021		
76771 -1	SE SEC 8 TWP 54 RGE 8 W4M MYRNAM WATERCOURSE CULVERT ON LOCAL ROAD NEAR MYRNAM	CENTRAL REGION VERMILION CT TWO HILLS	COUNTY OF TWO HILLS NO. UNDEFINED CMA FORT SASKATCHEWAN-	RPP LOCAL ROAD TRIBUTARY TO SLAWA CREEK (WATERCRS-	BRIDGE CULV	RV 1958	1 1702.0	6.0 0.0			55.6 66.6 09-12-2020		2.1
76772 -1	SW SEC 26 TWP 61 RGE 20 W4M NEWBROOK WATERCOURSE CULVERT ON LOCAL ROAD NEAR NEWBROOK	NORTH CENTRAL REGION ATHABASCA CT THORHILD	THORHILD COUNTY UNDEFINED CMA ATHABASCA-BARRHEAD-	FP LOCAL ROAD TRIBUTARY TO WASKATENAU CREEK	BRIDGE CULV	RV 1968	1 1766.0	6.4			44.4 56.9 09-07-2024		2.1
76773 -1	NW SEC 35 TWP 61 RGE 20 W4M NEWBROOK WATERCOURSE CULVERT ON LOCAL ROAD NEAR NEWBROOK	NORTH CENTRAL REGION ATHABASCA CT THORHILD	THORHILD COUNTY UNDEFINED CMA ATHABASCA-BARRHEAD-	FP LOCAL ROAD TRIBUTARY TO WASKATENAU CREEK	BRIDGE CULV	RV 1968	1 1766.0	6.4 45.0			44.4 55.3 09-07-2024		1.8
76774 -2	SE SEC 1 TWP 61 RGE 20 W4M HOLLOW LAKE WATERCOURSE BRIDGE ON LOCAL ROAD NEAR HOLLOW LAKE	NORTH CENTRAL REGION ATHABASCA CT THORHILD	THORHILD COUNTY UNDEFINED CMA ATHABASCA-BARRHEAD-	HC LOCAL ROAD TRIBUTARY TO WASKATENAU CREEK	STANDARD BRIDGE	RV 2010 1968	1 6.1	8.2 6.1	28.0 49.0 65.5		77.8 77.9 09-07-2024		2.4
76775 -1	SW SEC 31 TWP 57 RGE 26 W4M BUSBY WATERCOURSE CULVERT ON LOCAL ROAD NEAR BUSBY	NORTH CENTRAL REGION ATHABASCA CT WESTLOCK	WESTLOCK COUNTY UNDEFINED CMA LAC STE. ANNE-PARKLAND	FP LOCAL ROAD TRIBUTARY TO REDWATER RIVER	BRIDGE CULV	RV 1968	1 1474.0	5.4			66.7 66.1 21-07-2021		2.4
76776 -1	SW SEC 7 TWP 59 RGE 1 W5M HIGHRIDGE WATERCOURSE CULVERT ON LOCAL ROAD NEAR HIGHRIDGE	NORTH CENTRAL REGION ATHABASCA CT WESTLOCK	WESTLOCK COUNTY UNDEFINED CMA ATHABASCA-BARRHEAD-	MP LOCAL ROAD TRIBUTARY TO PEMBINA RIVER (WATERCRS-	BRIDGE CULV	RV 1968	1 1524.0	6.4			55.6 57.5 09-06-2023		3.0
76777 -1	SW SEC 10 TWP 49 RGE 24 W4M LEDUC WATERCOURSE CULVERT ON LOCAL ROAD NEAR LEDUC	NORTH CENTRAL REGION STONY PLAIN CT LEDUC	LEDUC COUNTY UNDEFINED CMA MASKWACIS-WETASKIWIN	MP LOCAL ROAD 2ND ORDER TRIBUTARY TO BLACKMUD	BRIDGE CULV	RV 1968	1 1500.0	6.0 -10.0			44.4 47.3 14-11-2023		2.4
76778 -1	SW SEC 24 TWP 49 RGE 6 W5M BERRYMOOR WATERCOURSE CULVERT ON PROVINCIAL HIGHWAY 759 NEAR BERRYMOOR	NORTH CENTRAL REGION STONY PLAIN CT BRAZEAU	Alberta Transportation (AIT) CMA11 DRAYTON VALLEY-DEVON	FP;FP;FP 759:02 C1 4.269 TRIBUTARY TO BUCKLAKE CREEK	BRIDGE CULV	RV 1985	3 1563.0	9.5 30.0			33.3 45.1 09-09-2022		3.5

		Transportation Infrastructure Management System										2025/03/06			
		Bridge Structures Report													
		All 'IN SERVICE' Structures - Sorted By: File Number													
														Page 464 of 772	
BF	Legal Land Location Structure Name Location Description	Region District Municipality	Managed By CMA Constituency	Span Types Located On Located Over	Structure Type	Usage Yr Built Yr Supstr	No. Spans Pipes Max Span Length Max Pipe Dia	Clear Rdwy Nom Length Skew	Single (t) Semi (t) Train (t)	Stru Suff Insp	Rat. % Rat. % Date	Theor VCL On Meas VCL On	Deck Height Theor VCL Over Meas VCL Over		
76779 -1	SW SEC 11 TWP 53 RGE 24 W4M CAPILANO PED DRAINAGE DIT BRIDGE ON LOCAL ROAD NEAR CAPILANO PED	NORTH CENTRAL REGION STONY PLAIN EDMONTON	EDMONTON UNDEFINED CMA EDMONTON-HIGHLANDS-	TT TRAIL-PED ON 50000 FB WATERCOURSE (WATERCRS-NI)	MAJOR BRIDGE	FB 1968 1968	3 3.5	10.5			72.2 84.9 26-08-2019				
76780 -2	SW SEC 26 TWP 41 RGE 6 W5M ROCKY MT HOU WATERCOURSE CULVERT ON LOCAL ROAD NEAR ROCKY MT HOU	CENTRAL REGION RED DEER CT CLEARWATER	CLEARWATER COUNTY UNDEFINED CMA RIMBEY-ROCKY MOUNTAIN	BP LOCAL ROAD WATERCOURSE (WATERCRS-NI)	BRIDGE CULV	RV 2012	1 2744.0	8.5 0.0			55.6 74.4 19-07-2022				
76781 -1	SW SEC 23 TWP 38 RGE 4 W5M HESPERO WATERCOURSE CULVERT ON LOCAL ROAD NEAR HESPERO	CENTRAL REGION RED DEER CT CLEARWATER	CLEARWATER COUNTY UNDEFINED CMA RIMBEY-ROCKY MOUNTAIN	FP LOCAL ROAD 2ND ORDER TRIBUTARY TO MEDICINE RIVER	BRIDGE CULV	RV 1968	1 1475.0	6.0			55.6 55.8 23-08-2024		2.4		
76783 -1	SW SEC 4 TWP 52 RGE 26 W5M ENTRANCE PEPPERS CREEK CULVERT ON PROVINCIAL HIGHWAY 40 NEAR ENTRANCE	NORTH CENTRAL REGION EDSON CT YELLOWHEAD	Alberta Transportation (AIT) CMA13 WEST YELLOWHEAD	SPE 40:30 C1 17.915 PEPPERS CREEK (WATERCRS-ST)	BRIDGE CULV	RV 1968	1 2744.0	8.5			55.6 63.9 20-12-2024		10.4		
76784 -1	NW SEC 5 TWP 58 RGE 18 W4M ST. MICHAEL WATERCOURSE CULVERT ON LOCAL ROAD NEAR ST. MICHAEL	CENTRAL REGION VERMILION CT LAMONT	LAMONT COUNTY UNDEFINED CMA FORT SASKATCHEWAN-	FP LOCAL ROAD TRIBUTARY TO PENO CREEK (WATERCRS-ST)	BRIDGE CULV	RV 1969	1 1766.0	7.0 0.0			77.8 76.9 21-07-2021		2.1		
76785 -2	NW SEC 25 TWP 55 RGE 16 W4M ANDREW WATERCOURSE CULVERT ON LOCAL ROAD, 18 KM SE OF ANDREW	CENTRAL REGION VERMILION CT LAMONT	LAMONT COUNTY UNDEFINED CMA FORT SASKATCHEWAN-	MP;MP LOCAL ROAD 2ND ORDER TRIBUTARY TO VERMILION	BRIDGE CULV	RV 2017	2 1500.0	8.0 0.0			77.8 81.7 06-11-2023				
76786 -2	NW SEC 16 TWP 78 RGE 21 W5M FALHER WATERCOURSE CULVERT ON LOCAL ROAD, 4 KM NW OF FALHER	PEACE REGION PEACE RIVER MD SMOKY RIVER	M.D. OF SMOKY RIVER NO. UNDEFINED CMA CENTRAL PEACE-NOTLEY	MP;MP LOCAL ROAD TRIBUTARY TO HUNTING CREEK	BRIDGE CULV	RV 2023	2 1500.0	11.3			88.9 85.4 24-10-2024				
76787 -2	SE SEC 3 TWP 77 RGE 20 W5M GUY WATERCOURSE CULVERT ON LOCAL ROAD, 12 KM NE OF GUY	PEACE REGION PEACE RIVER MD SMOKY RIVER	M.D. OF SMOKY RIVER NO. UNDEFINED CMA CENTRAL PEACE-NOTLEY	MP LOCAL ROAD 2ND ORDER TRIBUTARY TO PEAVINE CREEK	BRIDGE CULV	RV 2019	1 2200.0	7.0 20.0			100.0 92.5 25-10-2024				
76788 -1	SW SEC 29 TWP 7 RGE 11 W4M FOREMOST WATERCOURSE CULVERT ON LOCAL ROAD NEAR FOREMOST	SOUTHERN REGION LETHBRIDGE CT FORTY MILE	COUNTY OF FORTY MILE NO. UNDEFINED CMA TABER-WARNER	FP LOCAL ROAD TRIBUTARY TO YELLOW LAKE (WATERCRS-	BRIDGE CULV	RV 1968	1 1766.0	8.5			66.7 74.2 31-03-2021		2.1		
76789 -1	SW SEC 34 TWP 6 RGE 10 W4M NEMISKAM CHIN COULEE CULVERT ON LOCAL ROAD NEAR NEMISKAM	SOUTHERN REGION LETHBRIDGE CT FORTY MILE	COUNTY OF FORTY MILE NO. UNDEFINED CMA TABER-WARNER	RPP LOCAL ROAD CHIN COULEE (WATERCRS-ST)	BRIDGE CULV	RV 1968	1 3112.0	10.8			33.3 53.0 20-07-2022		6.4		
76790 -2	NW SEC 25 TWP 75 RGE 21 W5M GUY WATERCOURSE CULVERT ON PROVINCIAL HIGHWAY 49 NEAR GUY	PEACE REGION PEACE RIVER MD SMOKY RIVER	Alberta Transportation (AIT) CMA03 CENTRAL PEACE-NOTLEY	SSP;SSP;SSP 49:10 C1 21.059 2ND ORDER TRIBUTARY TO LITTLE SMOKY	BRIDGE CULV	RV 2004	3 1650.0	12.0 0.0			77.8 72.3 10-04-2023		2.9		
76791 -1	SW SEC 25 TWP 3 RGE 17 W4M WARNER WATERCOURSE CULVERT ON LOCAL ROAD NEAR WARNER	SOUTHERN REGION LETHBRIDGE CT WARNER	COUNTY OF WARNER NO. 5 UNDEFINED CMA TABER-WARNER	RPP LOCAL ROAD TRIBUTARY TO VERDIGRIS COULEE	BRIDGE CULV	RV 1968	1 2121.0	7.3			55.6 59.7 26-03-2019		3.0		
76792 -1	SW SEC 35 TWP 43 RGE 27 W4M PONOKA WATERCOURSE CULVERT ON LOCAL ROAD NEAR PONOKA	CENTRAL REGION RED DEER CT PONOKA	PONOKA COUNTY UNDEFINED CMA LACOMBE-PONOKA	MP LOCAL ROAD TRIBUTARY TO BATTLE RIVER (WATERCRS-	BRIDGE CULV	RV 1968	1 1524.0	7.3 45.0			22.2 39.3 14-05-2024		2.1		
76793 -1	SW SEC 29 TWP 31 RGE 4 W5M ELKTON COULEE CULVERT ON LOCAL ROAD NEAR ELKTON	CENTRAL REGION RED DEER CT MOUNTAIN VIEW	MOUNTAIN VIEW COUNTY UNDEFINED CMA RIMBEY-ROCKY MOUNTAIN	SPE LOCAL ROAD TRIBUTARY TO LITTLE RED DEER RIVER	BRIDGE CULV	RV 1979	1 2439.0	8.3 -45.0			77.8 76.7 17-05-2022		7.5		
76795 -1	NW SEC 17 TWP 33 RGE 2 W5M OLDS WATERCOURSE CULVERT ON LOCAL ROAD NEAR OLDS	CENTRAL REGION RED DEER CT MOUNTAIN VIEW	MOUNTAIN VIEW COUNTY UNDEFINED CMA OLDS-DIDSBURY-THREE	SPE LOCAL ROAD TRIBUTARY TO TRAIL CREEK (WATERCRS-ST)	BRIDGE CULV	RV 1968	1 1499.0	7.3 37.0			44.4 61.0 02-06-2021		6.1		
76796 -1	NW SEC 29 TWP 31 RGE 28 W4M DIDSBURY TEN MILE CREEK CULVERT ON LOCAL ROAD NEAR DIDSBURY	CENTRAL REGION RED DEER CT MOUNTAIN VIEW	MOUNTAIN VIEW COUNTY UNDEFINED CMA OLDS-DIDSBURY-THREE	RPP LOCAL ROAD TEN MILE CREEK (WATERCRS-ST)	BRIDGE CULV	RV 1968	1 1842.0	7.3			55.6 60.4 23-04-2021		2.1		
76797 -1	SE SEC 8 TWP 52 RGE 26 W5M ENTRANCE JARVIS CREEK CULVERT ON PROVINCIAL HIGHWAY 40 NEAR ENTRANCE	NORTH CENTRAL REGION EDSON CT YELLOWHEAD	Alberta Transportation (AIT) CMA13 WEST YELLOWHEAD	SPE;SPE 40:30 C1 19.633 JARVIS CREEK (WATERCRS-ST)	BRIDGE CULV	RV 1968	2 2123.0	8.5			33.3 38.8 20-12-2024		4.6		
76798 -1	SE SEC 10 TWP 53 RGE 27 W5M ENTRANCE TWELVE MILE CULVERT ON PROVINCIAL HIGHWAY 40 NEAR ENTRANCE	NORTH CENTRAL REGION EDSON CT YELLOWHEAD	Alberta Transportation (AIT) CMA13 WEST YELLOWHEAD	SPE;MP 40:30 C1 34.066 TWELVE MILE CREEK (WATERCRS-ST)	BRIDGE CULV	RV 1969	2 3054.0	8.5			55.6 51.2 15-11-2024		12.2		
76799 -1	SE SEC 18 TWP 20 RGE 13 W4M DUCHESS EID IRRIGATION CANAL CULVERT ON HWY 544, 7 KM W OF PATRICIA	SOUTHERN REGION LETHBRIDGE CT NEWELL	Alberta Transportation (AIT) CMA23 BROOKS-MEDICINE HAT	BP-BP-BP 544:02 C1 12.887 EID - IRRIGATION C (WATERCRS-IC)	BRIDGE CULV	IC 1957	1 1920.0	8.6 0.0			77.8 70.3 24-01-2023				
76800 -1	NW SEC 32 TWP 8 RGE 20 W4M COALDALE SMR IRRIGATION CANAL CULVERT ON LOCAL ROAD NEAR COALDALE	SOUTHERN REGION LETHBRIDGE CT LETHBRIDGE	COUNTY OF LETHBRIDGE UNDEFINED CMA TABER-WARNER	MP LOCAL ROAD SMR - IRRIGATION C (WATERCRS-IC)	BRIDGE CULV	IC 1998	1 1600.0	10.0 27.0			77.8 80.8 23-11-2021		4.8		
76801 -2	SW SEC 3 TWP 16 RGE 25 W4M KIRKCALDY WATERCOURSE CULVERT ON LOCAL ROAD, 12 KM SW OF KIRKCALDY	SOUTHERN REGION LETHBRIDGE CT VULCAN	VULCAN COUNTY UNDEFINED CMA CARDSTON-SIKSIKA	MP LOCAL ROAD TRIBUTARY TO LONG COULEE CREEK	BRIDGE CULV	RV 2015	1 1600.0	7.3 -45.0			88.9 85.2 28-10-2024				

Transportation Infrastructure Management System
Bridge Structures Report

All 'IN SERVICE' Structures - Sorted By: File Number


BF	Legal Land Location Structure Name Location Description	Region District Municipality	Managed By CMA Constituency	Span Types Located On Located Over	Structure Type	Usage Yr Built Yr Supstr	No. Spans Pipes Max Span Length Max Pipe Dia	Clear Rdwy Nom Length Skew	Single (t) Semi (t) Train (t)	Stru Suff Insp	Rat. % Rat. % Date	Theor VCL On Meas VCL On	Deck Height Theor VCL Over Meas VCL Over
76802 -1	SE SEC 26 TWP 15 RGE 25 W4M KIRKCALDY WATERCOURSE CULVERT ON LOCAL ROAD NEAR KIRKCALDY	SOUTHERN REGION LETHBRIDGE CT VULCAN	VULCAN COUNTY UNDEFINED CMA CARDSTON-SIKSIKA	MPE LOCAL ROAD TRIBUTARY TO LONG COULEE CREEK	BRIDGE CULV	RV 1969	1 1783.0	7.7			77.8 64.0 07-10-2023		2.7
76803 -2	SW SEC 24 TWP 15 RGE 25 W4M CHAMPION WATERCOURSE CULVERT ON LOCAL ROAD, 15 KM NW OF CHAMPION	SOUTHERN REGION LETHBRIDGE CT VULCAN	VULCAN COUNTY UNDEFINED CMA CARDSTON-SIKSIKA	MP LOCAL ROAD TRIBUTARY TO LONG COULEE CREEK	BRIDGE CULV	RV 2015	1 2200.0	7.7 -7.0			88.9 85.3 28-10-2024		
76805 E-1	NE SEC 7 TWP 54 RGE 23 W4M EDMONTON CNR OVERPASS ON HIGHWAY 15, AT EDMONTON	NORTH CENTRAL REGION STONY PLAIN EDMONTON	Alberta Transportation (AIT) CMA09 EDMONTON-MANNING	PM 15:03 R1 2.952 RAILWAY CNR	MAJOR BRIDGE	RO 1971 1971	3 16.8	12.8 50.4 -32.0			27.8 32.2 28-03-2024		7.9 7.2
76805 W-2	NE SEC 7 TWP 54 RGE 23 W4M EDMONTON CNR OVERPASS ON HIGHWAY 15, AT EDMONTON	NORTH CENTRAL REGION STONY PLAIN EDMONTON	Alberta Transportation (AIT) CMA09 EDMONTON-MANNING	PM 15:03 L1 3.007 RAILWAY CNR	MAJOR BRIDGE	RO 1971 1971	3 16.8	12.8 50.4 -32.0			27.8 32.2 28-03-2024		7.9 7.2
76808 -1	SW SEC 27 TWP 37 RGE 1 W5M SYLVAN LAKE TINDASTOLL C CULVERT ON LOCAL ROAD NEAR SYLVAN LAKE	CENTRAL REGION RED DEER CT RED DEER	RED DEER COUNTY UNDEFINED CMA INNISFAIL-SYLVAN LAKE	MP;MP LOCAL ROAD TINDASTOLL CREEK (WATERCRS-ST)	BRIDGE CULV	RV 1966	2 1524.0	7.5 0.0			33.3 43.7 05-01-2024		3.0
76809 -1	SW SEC 4 TWP 21 RGE 18 W4M BASSANO EID CANAL BRIDGE ON LOCAL (Former 847), 4 KM S OF BASSANO	SOUTHERN REGION LETHBRIDGE CT NEWELL	COUNTY OF NEWELL UNDEFINED CMA BROOKS-MEDICINE HAT	TH LOCAL ROAD EID - IRRIGATION C (WATERCRS-IC)	MAJOR BRIDGE	IC 1912 1912	1 39.6	4.3 39.6	26.9 48.5 59.1		38.9 31.9 04-09-2024	4.7	6.1
76810 -1	SW SEC 34 TWP 74 RGE 23 W5M WHITEMUD CRE WATERCOURSE BRIDGE ON LOCAL ROAD NEAR WHITEMUD CRE	PEACE REGION PEACE RIVER MD SMOKY RIVER	M.D. OF SMOKY RIVER NO. UNDEFINED CMA CENTRAL PEACE-NOTLEY	HC LOCAL ROAD WHITE MUD CREEK (WATERCRS-ST)	STANDARD BRIDGE	RV 1969 1969	1 6.1	7.3 6.1	28.0 49.0 65.5		33.3 53.9 13-12-2024		2.7
76811 -1	SW SEC 15 TWP 12 RGE 5 W4M DUNMORE BULLSHEAD CREEK CULVERT ON LOCAL ROAD NEAR DUNMORE	SOUTHERN REGION LETHBRIDGE CT CYPRESS	CYPRESS COUNTY UNDEFINED CMA CYPRESS-MEDICINE HAT	MP;MP LOCAL ROAD BULLSHEAD CREEK (WATERCRS-ST)	BRIDGE CULV	RV 2000	2 3000.0	8.0 30.0			77.8 60.1 25-04-2021		4.1
76812 -1	SE SEC 16 TWP 12 RGE 5 W4M DUNMORE BULLSHEAD CREEK CULVERT ON LOCAL ROAD NEAR DUNMORE	SOUTHERN REGION LETHBRIDGE MEDICINE HAT	MEDICINE HAT UNDEFINED CMA CYPRESS-MEDICINE HAT	MP;MP LOCAL ROAD BULLSHEAD CREEK (WATERCRS-ST)	BRIDGE CULV	RV 1993	2 2400.0	7.5					3.4
76813 -1	SW SEC 14 TWP 62 RGE 3 W5M NEERLANDIA WATERCOURSE BRIDGE ON PROVINCIAL HIGHWAY 661 NEAR NEERLANDIA	NORTH CENTRAL REGION ATHABASCA CT BARRHEAD	Alberta Transportation (AIT) CMA10 ATHABASCA-BARRHEAD-	VS 661:04 C1 2.177 TRIBUTARY TO SHOAL CREEK (WATERCRS-	STANDARD BRIDGE	RV 1975 1975	1 7.6	8.8 7.6	28.0 49.0 62.0		61.1 56.7 13-04-2023		3.4
76814 -1	NW SEC 20 TWP 73 RGE 12 W6M HYTHE BEAVERLODGE BRIDGE ON LOCAL ROAD NEAR HYTHE	PEACE REGION GRANDE PRAIRIE CT GRANDE PRAIRIE	COUNTY OF GRANDE PRAIRIE UNDEFINED CMA GRANDE PRAIRIE-WAPITI	HC LOCAL ROAD BEAVERLODGE RIVER (WATERCRS-ST)	STANDARD BRIDGE	RV 1970 1970	2 6.1	7.3 12.2	28.0 49.0 65.5		61.1 69.9 14-12-2023		2.4
76815 -1	SW SEC 26 TWP 70 RGE 12 W6M RIO GRANDE WATERCOURSE CULVERT ON LOCAL ROAD NEAR RIO GRANDE	PEACE REGION GRANDE PRAIRIE CT GRANDE PRAIRIE	COUNTY OF GRANDE PRAIRIE UNDEFINED CMA GRANDE PRAIRIE-WAPITI	SPE LOCAL ROAD TRIBUTARY TO REDWILLOW RIVER	BRIDGE CULV	RV 1971	1 1813.0	7.3 30.0			44.4 58.0 26-07-2023		6.4
76816 -1	NW SEC 7 TWP 70 RGE 10 W6M ELMWORTH WATERCOURSE CULVERT ON LOCAL ROAD NEAR ELMWORTH	PEACE REGION GRANDE PRAIRIE CT GRANDE PRAIRIE	COUNTY OF GRANDE PRAIRIE UNDEFINED CMA GRANDE PRAIRIE-WAPITI	MP LOCAL ROAD 2ND ORDER TRIBUTARY TO REDWILLOW	BRIDGE CULV	RV 1994	1 2200.0	9.0 45.0			44.4 63.5 12-11-2020		3.2
76817 -1	NW SEC 7 TWP 56 RGE 5 W5M CHERHILL WATERCOURSE CULVERT ON LOCAL ROAD NEAR CHERHILL	NORTH CENTRAL REGION STONY PLAIN CT LAC STE. ANNE	LAC STE. ANNE COUNTY UNDEFINED CMA LAC STE. ANNE-PARKLAND	MP LOCAL ROAD TRIBUTARY TO PEMBINA RIVER (WATERCRS-	BRIDGE CULV	RV 1968	1 1500.0	6.5			44.4 56.2 19-10-2020		6.1
76818 -1	SW SEC 19 TWP 39 RGE 16 W5M NORDEGG BIGHORN RIVER BRIDGE ON LOCAL ROAD, 21 KM SW OF NORDEGG	CENTRAL REGION RED DEER CT CLEARWATER	CLEARWATER COUNTY UNDEFINED CMA RIMBEY-ROCKY MOUNTAIN	TH, TT LOCAL ROAD BIGHORN RIVER (WATERCRS-ST)	MAJOR BRIDGE	RV 1907 1907	3 38.1	4.2 50.3	16.4 21.8 27.3		33.3 27.6 10-02-2022	4.6	4.4
76819 -1	SW SEC 3 TWP 24 RGE 26 W4M CHEADLE WATERCOURSE CULVERT ON LOCAL ROAD NEAR CHEADLE	SOUTHERN REGION CALGARY CT WHEATLAND	WHEATLAND COUNTY UNDEFINED CMA CHESTERMERE-	FP LOCAL ROAD TRIBUTARY TO SERVICEBERRY CREEK	BRIDGE CULV	RV 1975	1 1565.0	6.3 -45.0			66.7 68.0 20-04-2024		3.4
76820 -1	NW SEC 13 TWP 4 RGE 18 W4M WARNER WATERCOURSE CULVERT ON LOCAL ROAD NEAR WARNER	SOUTHERN REGION LETHBRIDGE CT WARNER	COUNTY OF WARNER NO. 5 UNDEFINED CMA TABER-WARNER	SPE LOCAL ROAD TRIBUTARY TO MIDDLE COULEE (WATERCRS-	BRIDGE CULV	RV 1968	1 2136.0	8.2 15.0			66.7 67.3 25-04-2023		4.0
76822 -1	NW SEC 34 TWP 4 RGE 27 W4M GLENWOOD WATERCOURSE CULVERT ON LOCAL ROAD NEAR GLENWOOD	SOUTHERN REGION LETHBRIDGE CT CARDSTON	CARDSTON COUNTY UNDEFINED CMA CARDSTON-SIKSIKA	SP LOCAL ROAD TRIBUTARY TO BELLY RIVER (WATERCRS-ST)	BRIDGE CULV	RV 1985	1 2450.0	7.0			77.8 68.6 24-06-2021		4.3
76823 -1	SW SEC 27 TWP 64 RGE 17 W4M CASLAN WATERCOURSE CULVERT ON LOCAL ROAD NEAR CASLAN	NORTH CENTRAL REGION ATHABASCA BUFFALO LAKE	Buffalo Lake Metis Settlement UNDEFINED CMA FORT MCMURRAY-LAC LA	SPE LOCAL ROAD TRIBUTARY TO AMISK RIVER (WATERCRS-ST)	BRIDGE CULV	RV 1968	1 2433.0	10.0 20.0			55.6 52.9 16-05-2018		3.0
76824 -1	SW SEC 26 TWP 56 RGE 5 W4M LINDBERGH MOOSEHILLS C CULVERT ON LOCAL ROAD NEAR LINDBERGH	NORTH CENTRAL REGION ATHABASCA CT ST PAUL	COUNTY OF ST. PAUL NO. 19 UNDEFINED CMA BONNYVILLE-COLD LAKE-ST.	SPE LOCAL ROAD MOOSEHILLS CREEK (WATERCRS-ST)	BRIDGE CULV	RV 1969	1 1502.0	7.3 -20.0			66.7 59.4 21-11-2023		7.3
76827 -1	SW SEC 25 TWP 14 RGE 28 W4M STAVELY WATERCOURSE CULVERT ON LOCAL ROAD NEAR STAVELY	SOUTHERN REGION LETHBRIDGE MD WILLOW CREEK	M.D. OF WILLOW CREEK NO. UNDEFINED CMA LIVINGSTONE-MACLEOD	MP LOCAL ROAD TRIBUTARY TO PINE CREEK (WATERCRS-ST)	BRIDGE CULV	RV 1968	1 1520.0	7.3			44.4 66.2 03-01-2023		2.7

		Transportation Infrastructure Management System										2025/03/06			
		Bridge Structures Report													
		All 'IN SERVICE' Structures - Sorted By: File Number													
														Page 466 of 772	
BF	Legal Land Location Structure Name Location Description	Region District Municipality	Managed By CMA Constituency	Span Types Located On Located Over	Structure Type	Usage Yr Built Yr Supstr	No. Spans Pipes Max Span Length Max Pipe Dia	Clear Rdwy Nom Length Skew	Single (t) Semi (t) Train (t)	Stru Suff Insp	Rat. % Rat. % Date	Theor VCL On Meas VCL On	Deck Height Theor VCL Over Meas VCL Over		
76829 -1	NW SEC 15 TWP 21 RGE 17 W4M COUNTESS WATERCOURSE CULVERT ON LOCAL ROAD NEAR COUNTESS	SOUTHERN REGION LETHBRIDGE CT NEWELL	COUNTY OF NEWELL UNDEFINED CMA BROOKS-MEDICINE HAT	FP LOCAL ROAD TRIBUTARY TO MATZHIWIN CREEK	BRIDGE CULV	RV 1968	1 1770.0	8.0			55.6 66.7 02-05-2018		2.2		
76830 -2	NW SEC 35 TWP 58 RGE 26 W4M PICARDVILLE WATERCOURSE CULVERT ON LOCAL ROAD NEAR PICARDVILLE	NORTH CENTRAL REGION ATHABASCA CT WESTLOCK	WESTLOCK COUNTY UNDEFINED CMA ATHABASCA-BARRHEAD-	MP LOCAL ROAD TRIBUTARY TO REDWATER RIVER	BRIDGE CULV	RV 2000	1 2000.0	8.0			55.6 60.8 17-07-2020		2.6		
76831 -1	NE SEC 30 TWP 1 RGE 22 W4M DEL BONITA NORTH MILK RIVER BRIDGE ON LOCAL ROAD, 14 KM NW OF DEL BONITA	SOUTHERN REGION LETHBRIDGE CT CARDSTON	CARDSTON COUNTY UNDEFINED CMA CARDSTON-SIKSIKA	TH LOCAL ROAD NORTH MILK RIVER (WATERCRS-ST)	MAJOR BRIDGE	RV 1976 1914	1 41.1	4.5 41.1	19.6 35.3 52.3	55.6 45.8 21-08-2024	4.3 4.6		6.1		
76832 -1	SW SEC 9 TWP 21 RGE 18 W4M BASSANO EID IRRIGATION CANAL BRIDGE ON LOCAL ROAD NEAR BASSANO	SOUTHERN REGION LETHBRIDGE CT NEWELL	COUNTY OF NEWELL UNDEFINED CMA BROOKS-MEDICINE HAT	VS LOCAL ROAD EID - IRRIGATION C (WATERCRS-IC)	STANDARD BRIDGE	IC 1976 1976	3 10.7	8.8 25.9 -30.0	28.0 49.0 62.0	55.6 67.7 08-04-2020			3.4		
76834 -2	NE SEC 6 TWP 74 RGE 1 W6M DEBOLT WATERCOURSE CULVERT ON LOCAL ROAD, 26 KM NW OF DEBOLT	PEACE REGION GRANDE PRAIRIE MD GREENVIEW	M.D. OF GREENVIEW NO. 16 UNDEFINED CMA CENTRAL PEACE-NOTLEY	MP LOCAL ROAD TRIBUTARY TO PUSKWASKAU RIVER	BRIDGE CULV	RV 2020	1 2700.0	7.3		55.6 74.9 15-10-2020					
76835 -1	SE SEC 3 TWP 78 RGE 3 W6M WANHAM WATERCOURSE CULVERT ON PROVINCIAL HIGHWAY 49 NEAR WANHAM	PEACE REGION GRANDE PRAIRIE CT BIRCH HILLS	Alberta Transportation (AIT) CMA05 CENTRAL PEACE-NOTLEY	MP 49:06 C1 22.116 TRIBUTARY TO SADDLE BURNT RIVER	BRIDGE CULV	RV 1992	1 2400.0	12.5		77.8 78.3 26-11-2023			3.8		
76836 -1	SW SEC 18 TWP 75 RGE 8 W6M LA GLACE WATERCOURSE CULVERT ON LOCAL ROAD NEAR LA GLACE	PEACE REGION GRANDE PRAIRIE CT GRANDE PRAIRIE	COUNTY OF GRANDE PRAIRIE UNDEFINED CMA GRANDE PRAIRIE-WAPITI	MP LOCAL ROAD TRIBUTARY TO WEBBER CREEK (WATERCRS-	BRIDGE CULV	RV 1999	1 1800.0	10.5		77.8 73.2 26-11-2020			3.2		
76838 -1	SW SEC 17 TWP 79 RGE 10 W6M GORDONDALE WATERCOURSE CULVERT ON LOCAL ROAD NEAR GORDONDALE	PEACE REGION GRANDE PRAIRIE CT SADDLE HILLS	SADDLE HILLS COUNTY UNDEFINED CMA CENTRAL PEACE-NOTLEY	SPE LOCAL ROAD TRIBUTARY TO HENDERSON CREEK	BRIDGE CULV	RV 1968	1 1813.0	7.3		55.6 62.1 13-10-2023			4.0		
76839 -2	SE SEC 4 TWP 83 RGE 10 W6M BLUEBERRY MT WATERCOURSE CULVERT ON LOCAL ROAD NEAR BLUEBERRY MT	PEACE REGION GRANDE PRAIRIE CT SADDLE HILLS	SADDLE HILLS COUNTY UNDEFINED CMA CENTRAL PEACE-NOTLEY	MP;MP LOCAL ROAD TRIBUTARY TO PEACE RIVER (WATERCRS-	BRIDGE CULV	RV 1998	2 1800.0	9.0		66.7 61.6 03-10-2022			3.0		
76840 -2	NE SEC 18 TWP 81 RGE 9 W6M BLUEBERRY MT JOSEPHINE CREEK CULVERT ON LOCAL ROAD NEAR BLUEBERRY MT	PEACE REGION GRANDE PRAIRIE CT SADDLE HILLS	SADDLE HILLS COUNTY UNDEFINED CMA CENTRAL PEACE-NOTLEY	MP;MP LOCAL ROAD JOSEPHINE CREEK (WATERCRS-ST)	BRIDGE CULV	RV 2003	2 1400.0	9.0		55.6 67.8 03-06-2020			2.7		
76841 -2	SW SEC 17 TWP 81 RGE 9 W6M BLUEBERRY MT JOSEPHINE CREEK CULVERT ON LOCAL ROAD NEAR BLUEBERRY MT	PEACE REGION GRANDE PRAIRIE CT SADDLE HILLS	SADDLE HILLS COUNTY UNDEFINED CMA CENTRAL PEACE-NOTLEY	MP;MP LOCAL ROAD JOSEPHINE CREEK (WATERCRS-ST)	BRIDGE CULV	RV 2003	2 1400.0	9.0		55.6 71.7 03-06-2020			2.7		
76842 -1	SW SEC 34 TWP 42 RGE 3 W5M RIMBEY WATERCOURSE CULVERT ON LOCAL ROAD NEAR RIMBEY	CENTRAL REGION RED DEER CT PONOKA	PONOKA COUNTY UNDEFINED CMA RIMBEY-ROCKY MOUNTAIN	SP LOCAL ROAD TRIBUTARY TO BOYD CREEK (WATERCRS-ST)	BRIDGE CULV	RV 1989	1 2120.0	9.0		88.9 85.3 21-12-2021			3.1		
76843 -1	NW SEC 27 TWP 81 RGE 8 W6M BLUEBERRY MT WATERCOURSE BRIDGE ON LOCAL ROAD NEAR BLUEBERRY MT	PEACE REGION GRANDE PRAIRIE CT SADDLE HILLS	SADDLE HILLS COUNTY UNDEFINED CMA CENTRAL PEACE-NOTLEY	HC LOCAL ROAD TRIBUTARY TO FOURTH CREEK (WATERCRS-	STANDARD BRIDGE	RV 1968 1968	1 6.1	7.3 6.1	28.0 49.0 65.5	55.6 65.1 26-06-2021			2.7		
76844 -1	SW SEC 9 TWP 78 RGE 2 W6M BELLOY DRAINAGE DIT CULVERT ON LOCAL ROAD NEAR BELLOY	PEACE REGION GRANDE PRAIRIE CT BIRCH HILLS	BIRCH HILLS COUNTY UNDEFINED CMA CENTRAL PEACE-NOTLEY	MP LOCAL ROAD TRIBUTARY TO VIXEN CK (WATERCRS-ST)	BRIDGE CULV	RV 1998	1 2400.0	8.0		77.8 76.6 13-06-2024			2.4		
76845 -1	SW SEC 26 TWP 50 RGE 25 W4M NISKU HIGHWAY 19 OVER HIGHWAY 2 INTERCHANGE, AT NISKU	NORTH CENTRAL REGION STONY PLAIN CT LEDUC	Alberta Transportation (AIT) CMA11 LEDUC-BEAUMONT	WG 19:10 R1 12.241, 19:10 L1 12.242 2:32 L1 8.395, 2:32 R1 8.414	MAJOR BRIDGE	GS 1978 1978	4 45.3	18.9 180.6	28.0 49.0 62.0	44.4 42.9 15-09-2023			7.4 5.3 5.7		
76845 ZS1-2	SE SEC 35 TWP 50 RGE 25 W4M NISKU HIGHWAY 19 OVER HIGHWAY 2 INTERCHANGE, AT NISKU	NORTH CENTRAL REGION STONY PLAIN CT LEDUC	Alberta Transportation (AIT) CMA11 EDMONTON-SOUTH	2:32 L1 10.260 2:32 L1 10.260	TUBE (CANTILEVE R) STRUCTURE	2018				88.9 15-09-2023					
76845 ZS2-3	NE SEC 26 TWP 50 RGE 25 W4M NISKU HIGHWAY 19 OVER HIGHWAY 2 INTERCHANGE, AT NISKU	NORTH CENTRAL REGION STONY PLAIN CT LEDUC	Alberta Transportation (AIT) CMA11 EDMONTON-SOUTH	2:32 L1 9.317 2:32 L1 9.317	TUBE STRUCTURE	2018				88.9 15-09-2023					
76846 -1	SW SEC 13 TWP 55 RGE 10 W5M WILDWOOD WATERCOURSE CULVERT ON LOCAL ROAD, 25 KM NW OF WILDWOOD	NORTH CENTRAL REGION EDSON CT YELLOWHEAD	YELLOWHEAD COUNTY UNDEFINED CMA WEST YELLOWHEAD	MP-MP LOCAL ROAD TRIBUTARY TO DEEP CK (WATERCRS-ST)	BRIDGE CULV	RV 1968	1 1500.0	6.4		66.7 69.1 01-08-2023			3.7		
76847 -1	SE SEC 30 TWP 53 RGE 8 W5M WILDWOOD WATERCOURSE CULVERT ON LOCAL ROAD NEAR WILDWOOD	NORTH CENTRAL REGION EDSON CT YELLOWHEAD	YELLOWHEAD COUNTY UNDEFINED CMA WEST YELLOWHEAD	FP;MP LOCAL ROAD TRIBUTARY TO LOBSTICK RIVER	BRIDGE CULV	RV 1969	2 1766.0	4.2		55.6 62.9 25-01-2022			3.0		
76848 E-1	SE SEC 13 TWP 27 RGE 1 W5M AIRDRIE HIGHWAY 567 OVER HIGHWAY 2 INTERCHANGE, AT N BOUNDARY OF AIRDRIE	SOUTHERN REGION CALGARY AIRDRIE	Alberta Transportation (AIT) CMA29 AIRDRIE-EAST	WG 567:05 R1 5.668 2:18 L1 9.744, 2:18 R1 9.749, RAMP 37-2 F	MAJOR BRIDGE	GS 1969 1969	2 45.7	11.6 85.3	28.0 49.0 62.0	61.1 55.4 13-11-2023			7.3 5.2 5.4		
76848 W-2	SE SEC 15 TWP 27 RGE 29 W4M AIRDRIE HIGHWAY 567 OVER HIGHWAY 2 INTERCHANGE, AT N BOUNDARY OF AIRDRIE	SOUTHERN REGION CALGARY AIRDRIE	Alberta Transportation (AIT) CMA29 AIRDRIE-EAST	WG 567:05 L1 5.827 2:18 L1 9.760, 2:18 R1 9.757	MAJOR BRIDGE	GS 2006 2006	2 50.0	14.1 96.0		61.1 49.9 13-11-2023			5.4		


BF	Legal Land Location Structure Name Location Description	Region District Municipality	Managed By CMA Constituency	Span Types Located On Located Over	Structure Type	Usage Yr Built Yr Supstr	No. Spans Pipes Max Span Length Max Pipe Dia	Clear Rdwy Nom Length Skew	Single (t) Semi (t) Train (t)	Stru Suff Rat. Insp Date	% Rat. % Insp Date	Theor VCL On Meas VCL On	Deck Height Theor VCL Over Meas VCL Over
76848 ZN1-3	NE SEC 10 TWP 27 RGE 29 W4M W & E DIRECTIONAL FOR HWY 567 ON COLLECTOR ROAD TO HWY 2 N HIGHWAY 567 OVER HIGHWAY 2 INTERCHANGE, AT N BOUNDARY OF AIRDRIE	SOUTHERN REGION CALGARY AIRDRIE	Alberta Transportation (AIT) CMA29 AIRDRIE-EAST	RAMP 37-2 F RAMP 37-2 F	SIGN TRUSS STRU CTURE	2007				88.9 10-11-2023			
76849 S-2	NW SEC 33 TWP 26 RGE 29 W4M AIRDRIE HIGHWAY 2 OVER YANKEE VALLEY BLVD INTERCHANGE, AT S BOUNDARY OF AIRDRIE	SOUTHERN REGION CALGARY AIRDRIE	Alberta Transportation (AIT) CMA29 AIRDRIE-EAST	NU 2:18 L1 6.460 LOCAL ROAD	MAJOR BRIDGE	GS 2009 2009	2 32.0	30.0 59.0	28.0 49.0 62.0	83.3 61.0 14-11-2023			
76849 ZN1-3	NW SEC 33 TWP 26 RGE 29 W4M YANKE VALLEY BLVD EXIT 282 (N) HIGHWAY 2 OVER YANKEE VALLEY BLVD INTERCHANGE, AT S BOUNDARY OF AIRDRIE	SOUTHERN REGION CALGARY AIRDRIE	Alberta Transportation (AIT) CMA29 AIRDRIE-EAST	2:18 R1 5.789 2:18 R1 5.789	SIGN TRUSS STRU CTURE	2010				88.9 10-11-2023			6.0
76849 ZN2-4	NE SEC 3 TWP 27 RGE 29 W4M EAST LAKE CRESCENT EXIT HIGHWAY 2 OVER YANKEE VALLEY BLVD INTERCHANGE, AT S BOUNDARY OF AIRDRIE	SOUTHERN REGION CALGARY AIRDRIE	Alberta Transportation (AIT) CMA29 AIRDRIE-EAST	2:18 R1 7.821 2:18 R1 7.821	SIGN TRUSS STRU CTURE	2010				88.9 10-11-2023			6.0
76849 ZS1-5	NE SEC 1 TWP 27 RGE 1 W5M YANKE VALLEY BLVD EXIT 282 (s) 400m HIGHWAY 2 OVER YANKEE VALLEY BLVD INTERCHANGE, AT S BOUNDARY OF AIRDRIE	SOUTHERN REGION CALGARY AIRDRIE	Alberta Transportation (AIT) CMA29 AIRDRIE-EAST	2:18 L1 7.599 2:18 L1 7.599	SIGN TRUSS STRU CTURE	2010				72.2 13-11-2023			6.0
76849 ZS2-6	SE SEC 1 TWP 27 RGE 1 W5M YANKEE VALLEY BLVD EXIT 282 (S) HIGHWAY 2 OVER YANKEE VALLEY BLVD INTERCHANGE, AT S BOUNDARY OF AIRDRIE	SOUTHERN REGION CALGARY AIRDRIE	Alberta Transportation (AIT) CMA29 AIRDRIE-EAST	2:18 L1 7.201 2:18 L1 7.201	SIGN TRUSS STRU CTURE	2010				66.7 13-11-2023			6.0
76849 ZE1-7	NE SEC 36 TWP 26 RGE 1 W5M YANKE VALLEY SB EXIT TO HWY 2 HIGHWAY 2 OVER YANKEE VALLEY BLVD INTERCHANGE, AT S BOUNDARY OF AIRDRIE	SOUTHERN REGION CALGARY AIRDRIE	Alberta Transportation (AIT) CMA29 AIRDRIE-EAST	25119:02 R1 0.204 25119:02 R1 0.204	TRUSS (CANTILEV ER) STRUCTURE	2010				77.8 13-11-2023			6.0
76849 ZW1-8	SE SEC 3 TWP 27 RGE 29 W4M YANKEE VALLEY EXIT TO HWY 2 N HIGHWAY 2 OVER YANKEE VALLEY BLVD INTERCHANGE, AT S BOUNDARY OF AIRDRIE	SOUTHERN REGION CALGARY AIRDRIE	Alberta Transportation (AIT) UNDEFINED CMA AIRDRIE-EAST	LOCAL ROAD LOCAL ROAD	TRUSS (CANTILEV ER) STRUCTURE	2010				77.8 14-11-2023			6.0
76849 ZW2-9	SE SEC 3 TWP 27 RGE 29 W4M YANKE VALLEY BLVD EXIT TO HWY 2 S HIGHWAY 2 OVER YANKEE VALLEY BLVD INTERCHANGE, AT S BOUNDARY OF AIRDRIE	SOUTHERN REGION CALGARY AIRDRIE	Alberta Transportation (AIT) CMA29 AIRDRIE-EAST	25120:02 L1 0.372 25120:02 L1 0.372	TRUSS (CANTILEV ER) STRUCTURE	2010				77.8 14-11-2023			6.0
76849 N-10	NW SEC 33 TWP 26 RGE 29 W4M HIGHWAY 2 OVER YANKEE VALLEY BLVD INTERCHANGE, AT S BOUNDARY HIGHWAY 2 OVER YANKEE VALLEY BLVD INTERCHANGE, AT S BOUNDARY OF AIRDRIE	SOUTHERN REGION CALGARY AIRDRIE	Alberta Transportation (AIT) CMA29 AIRDRIE-EAST	NU 2:18 R1 6.461 LOCAL ROAD	MAJOR BRIDGE	GS 2009 2009	2 32.0	30.0 61.0	28.0 49.0 62.0	83.3 62.0 14-11-2023			
76849 ZN1-	SW SEC 33 TWP 26 RGE 29 W4M AIRDRIE HIGHWAY 2 OVER YANKEE VALLEY BLVD INTERCHANGE, AT S BOUNDARY OF AIRDRIE	SOUTHERN REGION CALGARY AIRDRIE	Alberta Transportation (AIT) CMA29 AIRDRIE-EAST	2:18 R1 5.217 2:18 R1 5.217	TRUSS (CANTILEV ER) STRUCTURE	2017				88.9 10-11-2023			
76849 ZN3-	NW SEC 33 TWP 26 RGE 29 W4M AIRDRIE HIGHWAY 2 OVER YANKEE VALLEY BLVD INTERCHANGE, AT S BOUNDARY OF AIRDRIE	SOUTHERN REGION CALGARY AIRDRIE	Alberta Transportation (AIT) CMA29 AIRDRIE-EAST	RAMP 36-3 F RAMP 36-3 F	TRUSS (CANTILEV ER) STRUCTURE	2020				100.0 10-11-2023			
76850 -1	SE SEC 13 TWP 26 RGE 1 W5M BALZAC HIGHWAY 566 OVER HIGHWAY 2 INTERCHANGE, 1 KM E OF BALZAC	SOUTHERN REGION CALGARY CT ROCKY VIEW	Alberta Transportation (AIT) CMA29 AIRDRIE-COCHRANE	FC 566:04 C1 0.794 2:18 R1 0.000, 2:18 L1 0.000	MAJOR BRIDGE	GS 1970 1970	2 36.6	9.1 73.2	35.0 61.0 84.3	55.6 48.4 14-11-2023			6.7 5.4 5.5
76852 N-1	SW SEC 21 TWP 52 RGE 24 W4M CNR / 63AVE (B116) CPR OVER 63 AVENUE AT EDMONTON	NORTH CENTRAL REGION STONY PLAIN EDMONTON	EDMONTON UNDEFINED CMA EDMONTON-GOLD BAR	WG RAILWAY CPR EDMONTON-GOLD BAR	MAJOR BRIDGE	RU 1969 1969	3 17.8	9.8 47.2 -5.0		61.1 74.8 29-05-2023			
76852 S-2	SW SEC 21 TWP 52 RGE 24 W4M CPR / 63AVE B117 CPR OVER 63 AVENUE AT EDMONTON	NORTH CENTRAL REGION STONY PLAIN EDMONTON	EDMONTON UNDEFINED CMA EDMONTON-GOLD BAR	RB RAILWAY CPR LOCAL ROAD	MAJOR BRIDGE	RU 1969 1969	3 17.8	14.3 47.2 -5.0		66.7 76.7 29-05-2023			
76853 -2	NW SEC 2 TWP 61 RGE 1 W5M WESTLOCK WATERCOURSE CULVERT ON LOCAL ROAD, 28 KM NW OF WESTLOCK	NORTH CENTRAL REGION ATHABASCA CT WESTLOCK	WESTLOCK COUNTY UNDEFINED CMA ATHABASCA-BARRHEAD-	MP;MP LOCAL ROAD TRIBUTARY TO PEMBINA RIVER (WATERCRS-	BRIDGE CULV	RV 2021	2 2700.0	7.3 30.0		100.0 91.3 02-11-2021			
76854 -1	SE SEC 25 TWP 53 RGE 15 W4M WILLINGDON WATERCOURSE BRIDGE ON LOCAL ROAD NEAR WILLINGDON	CENTRAL REGION VERMILION CT MINBURN	COUNTY OF MINBURN NO. 27 UNDEFINED CMA FORT SASKATCHEWAN-	PG LOCAL ROAD TRIBUTARY TO VERMILION RIVER	STANDARD BRIDGE	RV 1954 1954	1 8.5	7.3 8.5	28.0 49.0 62.0	50.0 65.7 30-07-2024			2.1
76855 -1	SW SEC 24 TWP 6 RGE 5 W4M MANYBERRIES LOW LEVEL XING ON LOCAL ROAD OVER MANYBERRIES CK AT MANYBERRIES	SOUTHERN REGION LETHBRIDGE CT FORTY MILE	COUNTY OF FORTY MILE NO. UNDEFINED CMA TABER-WARNER	LOCAL ROAD MANYBERRIES CREEK (WATERCRS-ST)	LOW LVL XING	1993							
76856 -2	SW SEC 24 TWP 94 RGE 11 W4M FORT MACKAY MACKAY RIVER BRIDGE ON LOCAL ROAD, 2 KM S OF FORT MACKAY	NORTH CENTRAL REGION FORT MCMURRAY SPM WOOD BUFFALO	REGIONAL MUNICIPALITY OF UNDEFINED CMA FORT MCMURRAY-WOOD	WG LOCAL ROAD MACKAY RIVER (WATERCRS-ST)	MAJOR BRIDGE	RV 2014 2014	3 60.0	8.5 100.0 0.0		77.8 60.1 25-08-2023			
76857 -1	NW SEC 19 TWP 23 RGE 16 W4M GEM EID IRRIGATION CANAL CULVERT ON LOCAL ROAD NEAR GEM	SOUTHERN REGION LETHBRIDGE CT NEWELL	COUNTY OF NEWELL UNDEFINED CMA BROOKS-MEDICINE HAT	RPE LOCAL ROAD EID - IRRIGATION C (WATERCRS-IC)	BRIDGE CULV	IC 1992	1 3798.0	10.0 -10.0		55.6 77.2 08-04-2020			4.5
76858 -1	SW SEC 20 TWP 74 RGE 15 W5M ENILDA WATERCOURSE CULVERT ON LOCAL ROAD NEAR ENILDA	PEACE REGION PEACE RIVER CT BIG LAKES	BIG LAKES COUNTY UNDEFINED CMA LESSER SLAVE LAKE	MP;MP;MP LOCAL ROAD MUD CREEK (WATERCRS-ST)	BRIDGE CULV	RV 1988	3 1200.0	8.0 65.0		66.7 56.5 05-10-2020			2.1


BF	Legal Land Location Structure Name Location Description	Region District Municipality	Managed By CMA Constituency	Span Types Located On Located Over	Structure Type	Usage Yr Built Yr Supstr	No. Spans Pipes Max Span Length Max Pipe Dia	Clear Rdwy Nom Length Skew	Single (t) Semi (t) Train (t)	Stru Suff Insp	Rat. % Rat. % Date	Theor VCL On Meas VCL On	Deck Height Theor VCL Over Meas VCL Over
76859 -1	SW SEC 13 TWP 81 RGE 21 W5M NAMPA WATERCOURSE BRIDGE ON LOCAL ROAD NEAR NAMPA	PEACE REGION PEACE RIVER CT NORTHERN SUNRISE	NORTHERN SUNRISE UNDEFINED CMA PEACE RIVER	HC LOCAL ROAD 3RD ORDER TRIBUTARY TO HEART RIVER	STANDARD BRIDGE	RV 1968 1968	1 6.1	7.3 6.1	28.0 49.0 65.5		50.0 63.6 06-10-2022		1.8
76860 -1	NW SEC 22 TWP 13 RGE 14 W4M HAYS BRP IRRIGATION CANAL BRIDGE ON PROVINCIAL HIGHWAY 524 NEAR HAYS	SOUTHERN REGION LETHBRIDGE MD TABER	Alberta Transportation (AIT) CMA24 CARDSTON-SIKSIKA	SM 524:04 C1 18.579 BRP - IRRIGATION C (WATERCRS-IC)	STANDARD BRIDGE	IC 1980 1980	3 10.0	8.8 26.0 30.0	28.0 49.0 62.0		55.6 59.1 14-11-2021		3.7
76861 -1	SW SEC 2 TWP 20 RGE 26 W4M HERRONTON WATERCOURSE CULVERT ON LOCAL ROAD NEAR HERRONTON	SOUTHERN REGION CALGARY CT FOOTHILLS	FOOTHILLS COUNTY UNDEFINED CMA HIGHWOOD	MP:MP LOCAL ROAD TRIBUTARY TO WEST ARROWWOOD CREEK	BRIDGE CULV	RV 1968	2	7.3			33.3 42.0 14-11-2018		3.7
76862 -2	SE SEC 30 TWP 55 RGE 1 W5M Onoway Watercourse culvert on Local Road, 11km NE of Onoway	NORTH CENTRAL REGION STONY PLAIN CT LAC STE. ANNE	LAC STE. ANNE COUNTY UNDEFINED CMA LAC STE. ANNE-PARKLAND	MP LOCAL ROAD TRIBUTARY TO TOAD CREEK (WATERCRS-ST)	BRIDGE CULV	RV 2017	1	8.0			88.9 91.2 29-09-2022		
76863 -1	NW SEC 29 TWP 22 RGE 26 W4M DALEMEAD WID IRRIGATION CANAL BRIDGE ON LOCAL ROAD NEAR DALEMEAD	SOUTHERN REGION CALGARY CT WHEATLAND	WHEATLAND COUNTY UNDEFINED CMA CHESTERMERE-	HC LOCAL ROAD WID - IRRIGATION C (WATERCRS-IC)	STANDARD BRIDGE	IC 1968 1968	3 8.5	7.3 20.7 -45.0	28.0 49.0 65.5		27.8 56.1 27-03-2024		3.0
76864 -1	SW SEC 31 TWP 22 RGE 26 W4M DALEMEAD WID IRRIGATION CANAL BRIDGE ON LOCAL ROAD NEAR DALEMEAD	SOUTHERN REGION CALGARY CT WHEATLAND	WHEATLAND COUNTY UNDEFINED CMA CHESTERMERE-	HC LOCAL ROAD WID - IRRIGATION C (WATERCRS-IC)	STANDARD BRIDGE	IC 1968 1968	3 6.1	7.3 18.3 24.0	28.0 49.0 65.5		33.3 59.8 15-10-2020		3.4
76865 -1	NW SEC 14 TWP 63 RGE 15 W4M KIKINO WATERCOURSE BRIDGE ON LOCAL ROAD NEAR KIKINO	NORTH CENTRAL REGION ATHABASCA KIKINO METIS	Kikino Metis Settlement UNDEFINED CMA FORT MCMURRAY-LAC LA	SM LOCAL ROAD 2ND ORDER TRIBUTARY TO WHITEFISH CK	STANDARD BRIDGE	RV 1984 1984	1 11.0	7.6 11.0	28.0 49.0 62.0		66.7 63.7 16-05-2018		3.2
76866 -1	SW SEC 14 TWP 63 RGE 15 W4M KIKINO WATERCOURSE BRIDGE ON LOCAL ROAD NEAR KIKINO	NORTH CENTRAL REGION ATHABASCA KIKINO METIS	Kikino Metis Settlement UNDEFINED CMA FORT MCMURRAY-LAC LA	SM LOCAL ROAD TRIBUTARY TO WHITEFISH CREEK	STANDARD BRIDGE	RV 1984 1984	1 10.0	7.6 10.0	28.0 49.0 62.0		72.2 68.0 16-05-2018		2.8
76867 -1	NW SEC 36 TWP 52 RGE 25 W4M MACKINNON RA (B012) MACKINNON RA BRIDGE ON LOCAL ROAD NEAR MACKINNON RA	NORTH CENTRAL REGION STONY PLAIN EDMONTON	EDMONTON UNDEFINED CMA EDMONTON-RIVERVIEW	WG LOCAL ROAD MACKINNON RAVINE (WATERCRS-ST)	MAJOR BRIDGE	RV 1913 1913	5 30.5	14.6 134.1 -20.0			50.0 57.3 09-09-2022		25.5
76868 -1	SW SEC 36 TWP 52 RGE 25 W4M MCKENZIE RAV (B013) MCKENZIE RAV BRIDGE ON LOCAL ROAD NEAR MCKENZIE RAV	NORTH CENTRAL REGION STONY PLAIN EDMONTON	EDMONTON UNDEFINED CMA EDMONTON-RIVERVIEW	WG LOCAL ROAD MCKENZIE RAVINE (WATERCRS-ST)	MAJOR BRIDGE	RV 1913 1913	3 48.8	15.9 122.0	28.0 49.0 62.0		55.6 60.1 19-09-2022		26.8
76869 -1	SW SEC 18 TWP 15 RGE 13 W4M ROLLING HILL DRAINAGE DIT CULVERT ON PROVINCIAL HIGHWAY 530 NEAR ROLLING HILL	SOUTHERN REGION LETHBRIDGE CT NEWELL	Alberta Transportation (AIT) CMA23 BROOKS-MEDICINE HAT	MP 530:02 C1 18.829 TRIBUTARY TO TWELVE MILE COULEE	BRIDGE CULV	RV 1968	1	9.1			55.6 54.7 14-03-2023		4.3
76870 -1	SE SEC 2 TWP 25 RGE 25 W4M STRATHMORE DRAINAGE DIT CULVERT ON LOCAL ROAD NEAR STRATHMORE	SOUTHERN REGION CALGARY CT WHEATLAND	WHEATLAND COUNTY UNDEFINED CMA CHESTERMERE-	MP:MP LOCAL ROAD TRIBUTARY TO SERVICEBERRY CREEK	BRIDGE CULV	RV 1998	2	9.0			33.3 51.8 11-05-2023		3.7
76872 -1	SE SEC 30 TWP 20 RGE 17 W4M LATHOM EID CANAL BRIDGE (SITE 4) ON LOCAL ROAD, 12 KM SE OF BASSANO	SOUTHERN REGION LETHBRIDGE CT NEWELL	COUNTY OF NEWELL UNDEFINED CMA BROOKS-MEDICINE HAT	SM LOCAL ROAD EID - IRRIGATION C (WATERCRS-IC)	STANDARD BRIDGE	IC 1990 1990	4 11.0	7.6 44.0 -35.0	28.0 49.0 62.0		55.6 65.3 06-12-2024		4.1
76873 -1	SW SEC 2 TWP 53 RGE 24 W4M GRETZKY DR PEDEDSTRAIN OVERPASS AT 104A AVE (B113) 104A PEDESTRIAN TRAIL OVER CAPILANO FREEWAY AT EDMONTON	NORTH CENTRAL REGION STONY PLAIN EDMONTON	EDMONTON UNDEFINED CMA EDMONTON-GOLD BAR	WG TRAIL-PED ON 50000 PS LOCAL ROAD	MAJOR BRIDGE	PS 1968 1968	3 42.7	1.6 70.1			72.2 81.1 31-07-2024		
76876 -1	SW SEC 34 TWP 54 RGE 22 W5M HINTON ATHABASCA RIVER BRIDGE ON LOCAL ROAD NEAR HINTON	NORTH CENTRAL REGION EDSON CT YELLOWHEAD	Unknown Private Organization or UNDEFINED CMA WEST YELLOWHEAD	FC LOCAL ROAD ATHABASCA RIVER (WATERCRS-ST)	MAJOR BRIDGE	RV 1968 1968	6 27.4	4.4 164.4			55.0 56.7 21-04-2000		9.0
76877 -1	NW SEC 23 TWP 67 RGE 15 W4M LAC LA BICHE WATERCOURSE CULVERT ON PROVINCIAL HIGHWAY 55 NEAR LAC LA BICHE	NORTH CENTRAL REGION ATHABASCA CT LAC LA BICHE	Alberta Transportation (AIT) CMA08 FORT MCMURRAY-LAC LA	MPE 55:12 C1 25.406 2ND ORDER TRIBUTARY TO LAC LA BICHE	BRIDGE CULV	RV 1968	1	11.0			33.3 48.0 15-06-2024		3.0
76878 -2	SE SEC 1 TWP 67 RGE 14 W4M LAC LA BICHE WATERCOURSE CULVERT ON HWY 55, 3 KM NOW OF LAC LA BICHE	NORTH CENTRAL REGION ATHABASCA CT LAC LA BICHE	Alberta Transportation (AIT) CMA08 FORT MCMURRAY-LAC LA	SSP:SSP 55:12 C1 39.545 TRIBUTARY TO LAC LA BICHE (WATERCRS-	BRIDGE CULV	RV 2021	2	11.3			55.6 64.0 15-06-2024		
76880 -1	SW SEC 11 TWP 53 RGE 24 W4M ADA BLVD FLYOVER (B114) LOCAL ROAD OVER ADA BOULEVARD AT EDMONTON	NORTH CENTRAL REGION STONY PLAIN EDMONTON	EDMONTON UNDEFINED CMA EDMONTON-HIGHLANDS-	FR LOCAL ROAD LOCAL ROAD	MAJOR BRIDGE	GS 1968 1968	3 48.8	8.5 94.6			61.1 66.3 01-08-2024		12.8
76882 -1	SW SEC 5 TWP 44 RGE 24 W4M HOBBEMA BATTLE RIVER BRIDGE ON LOCAL ROAD, 13 KM S OF HOBBEMA	CENTRAL REGION RED DEER MONTANA #139	Federal Indian Affairs UNDEFINED CMA MASKWACIS-WETASKIWIN	PT, TT LOCAL ROAD BATTLE RIVER (WATERCRS-ST)	MAJOR BRIDGE	RV 1922 1922	3 24.4	4.9 41.4	16.1 25.7 34.3		50.0 55.6 13-07-1995		6.4
76883 -1	SW SEC 5 TWP 41 RGE 2 W4M PROVOST WATERCOURSE CULVERT ON PROVINCIAL HIGHWAY 899 NEAR PROVOST	CENTRAL REGION HANNA MD PROVOST	Alberta Transportation (AIT) CMA22 DRUMHELLER-STETTLER	SP 899:10 C1 15.343 TRIBUTARY TO KILLARNEY LAKE	BRIDGE CULV	RV 1969	1	9.8			77.8 76.5 31-08-2024		2.7
76884 -1	NE SEC 34 TWP 51 RGE 3 W5M DUFFIELD WABAMUN CREEK CULVERT ON HIGHWAY 627, 7 KM S OF DUFFIELD	NORTH CENTRAL REGION STONY PLAIN CT PARKLAND	Alberta Transportation (AIT) CMA11 DRAYTON VALLEY-DEVON	SPE 627:02 C1 26.058 WABAMUN CREEK (WATERCRS-ST)	BRIDGE CULV	RV 1977	1	9.0			44.4 51.7 15-08-2022		23.8

<div><div>Alberta</div><div>Transportation</div></div>		<div>Transportation Infrastructure Management System</div> <div>Bridge Structures Report</div> <div>All 'IN SERVICE' Structures - Sorted By: File Number</div>												2025/03/06	
														Page 469 of 772	
BF	Legal Land Location Structure Name Location Description	Region District Municipality	Managed By CMA Constituency	Span Types Located On Located Over	Structure Type	Usage Yr Built Yr Supstr	No. Spans Pipes Max Span Length Max Pipe Dia	Clear Rdwy Nom Length Skew	Single (t) Semi (t) Train (t)	Stru Suff Insp	Rat. % Rat. % Date	Theor VCL On Meas VCL On	Deck Height Theor VCL Over Meas VCL Over		
76885 -2	SW SEC 36 TWP 52 RGE 14 W4M VEGREVILLE WATERCOURSE CULVERT ON LOCAL ROAD, 8 KM NE OF VEGREVILLE	CENTRAL REGION VERMILION CT MINBURN	COUNTY OF MINBURN NO. 27 UNDEFINED CMA FORT SASKATCHEWAN-	MP LOCAL ROAD TRIBUTARY TO VERMILION RIVER	BRIDGE CULV	RV 2015	1 1800.0	8.0 -30.0			55.6 71.4 22-09-2020				
76886 -1	NE SEC 5 TWP 43 RGE 19 W4M MEETING CK CNR OVERPASS ON HIGHWAY 56, AT MEETING CREEK	CENTRAL REGION VERMILION CT CAMROSE	Alberta Transportation (AIT) CMA20 CAMROSE	PM 56:16 C1 11.550 RAILWAY CNR	MAJOR BRIDGE	RO 1970 1970	3 16.8	11.0 42.7 -24.0			50.0 54.6 31-07-2023		7.9 7.2		
76887 -1	SW SEC 23 TWP 24 RGE 9 W5M CANMORE WATERCOURSE BRIDGE ON LOCAL ROAD, 14 KM E OF CANMORE	SOUTHERN REGION CALGARY MD BIGHORN	M.D. OF BIGHORN NO. 8 UNDEFINED CMA BANFF-KANANASKIS	TT LOCAL ROAD SMITH CK (WATERCRS-ST)	STANDARD BRIDGE	RV 1968 1968	1 4.9	7.3 4.9	30.6 53.5 76.4		55.6 67.2 23-10-2023		3.7		
76888 -2	SW SEC 17 TWP 61 RGE 10 W4M ST. LINA WATERCOURSE CULVERT ON LOCAL ROAD, 18 KM NW OF THERIEN	NORTH CENTRAL REGION ATHABASCA CT ST PAUL	COUNTY OF ST. PAUL NO. 19 UNDEFINED CMA ATHABASCA-BARRHEAD-	MP LOCAL ROAD TRIBUTARY TO ST LINA CREEK (WATERCRS-	BRIDGE CULV	RV 2014	1 1600.0	8.0 2.0			88.9 79.5 30-09-2020				
76889 -1	SE SEC 4 TWP 5 RGE 5 W4M MANYBERRIES SOUTH MANYBE BRIDGE ON LOCAL ROAD NEAR MANYBERRIES	SOUTHERN REGION LETHBRIDGE CT FORTY MILE	COUNTY OF FORTY MILE NO. UNDEFINED CMA TABER-WARNER	PG LOCAL ROAD SOUTH MANYBERRIES CREEK (WATERCRS-	STANDARD BRIDGE	RV 1958 1958	2 6.1	6.6 12.2	28.0 49.0 62.0		44.4 43.7 21-07-2022		4.6		
76890 -2	SW SEC 2 TWP 5 RGE 5 W4M MANYBERRIES WATERCOURSE CULVERT ON LOCAL ROAD, 15 KM SE OF MANYBERRIES	SOUTHERN REGION LETHBRIDGE CT FORTY MILE	COUNTY OF FORTY MILE NO. UNDEFINED CMA TABER-WARNER	MP LOCAL ROAD TRIBUTARY TO SOUTH MANYBERRIES CK	BRIDGE CULV	RV 2021	1 2700.0	8.0 -53.0			100.0 93.3 19-01-2021				
76891 -1	SW SEC 15 TWP 58 RGE 27 W4M PICARDVILLE WATERCOURSE CULVERT ON LOCAL ROAD NEAR PICARDVILLE	NORTH CENTRAL REGION ATHABASCA CT WESTLOCK	WESTLOCK COUNTY UNDEFINED CMA ATHABASCA-BARRHEAD-	MP LOCAL ROAD TRIBUTARY TO WABASH CREEK (WATERCRS-	BRIDGE CULV	RV 1957	1 1530.0	6.0 -15.0			33.3 49.4 21-07-2021				
76892 -1	NW SEC 26 TWP 8 RGE 20 W4M COALDALE SMR IRRIGATION CANAL CULVERT ON PROVINCIAL HIGHWAY 845 NEAR COALDALE	SOUTHERN REGION LETHBRIDGE CT LETHBRIDGE	Alberta Transportation (AIT) CMA25 TABER-WARNER	RPP 845:02 C1 25.500 SMR - IRRIGATION C (WATERCRS-IC)	BRIDGE CULV	IC 1968	1 2120.0	9.1			44.4 50.0 29-01-2025		2.4		
76893 -1	SW SEC 12 TWP 69 RGE 21 W5M VALLEYVIEW WATERCOURSE CULVERT ON LOCAL ROAD NEAR VALLEYVIEW	PEACE REGION GRANDE PRAIRIE MD GREENVIEW	M.D. OF GREENVIEW NO. 16 UNDEFINED CMA CENTRAL PEACE-NOTLEY	SP LOCAL ROAD TRIBUTARY TO GOOSE RIVER (WATERCRS-	BRIDGE CULV	RV 1996	1 3360.0	8.0 15.0			77.8 62.2 30-06-2023		7.3		
76894 -2	SW SEC 22 TWP 72 RGE 18 W5M HIGH PRAIRIE IROQUOIS CREEK CULVERT ON LOCAL ROAD, 34 KM SW OF HIGH PRAIRIE	PEACE REGION PEACE RIVER CT BIG LAKES	BIG LAKES COUNTY UNDEFINED CMA LESSER SLAVE LAKE	SP LOCAL ROAD IROQUOIS CREEK (WATERCRS-ST)	BRIDGE CULV	RV 2020	1 3050.0	9.0			100.0 89.1 26-08-2022				
76895 -1	NW SEC 36 TWP 54 RGE 25 W4M ST. ALBERT CNR UNDERPASS ON HIGHWAY 37, 5 KM W OF NAMAQ	NORTH CENTRAL REGION STONY PLAIN CT STURGEON	Canadian National Railways CMA09 MORINVILLE-ST. ALBERT	WG, XT RAILWAY CNR 37:04 C1 5.426	MAJOR BRIDGE	RU 1912 1912	7 17.1	14.6 44.8					6.1 5.3 5.3		
76896 -1	NW SEC 20 TWP 59 RGE 1 W5M ROSSINGTON WATERCOURSE CULVERT ON LOCAL ROAD NEAR ROSSINGTON	NORTH CENTRAL REGION ATHABASCA CT WESTLOCK	WESTLOCK COUNTY UNDEFINED CMA ATHABASCA-BARRHEAD-	MP LOCAL ROAD TRIBUTARY TO PEMBINA RIVER (WATERCRS-	BRIDGE CULV	RV 1968	1 1524.0	5.3			44.4 52.8 09-06-2023		2.7		
76897 -2	SW SEC 6 TWP 69 RGE 20 W5M VALLEYVIEW WATERCOURSE CULVERT ON LOCAL ROAD, 21 KM SE OF VALLEYVIEW	PEACE REGION GRANDE PRAIRIE MD GREENVIEW	M.D. OF GREENVIEW NO. 16 UNDEFINED CMA CENTRAL PEACE-NOTLEY	MP LOCAL ROAD TRIBUTARY TO GOOSE RIVER (WATERCRS-	BRIDGE CULV	RV 2011	1 2000.0	8.0 14.0			88.9 92.5 19-10-2021				
76898 -1	NW SEC 13 TWP 55 RGE 10 W5M WILDWOOD WATERCOURSE CULVERT ON LOCAL ROAD NEAR WILDWOOD	NORTH CENTRAL REGION EDSON CT YELLOWHEAD	YELLOWHEAD COUNTY UNDEFINED CMA WEST YELLOWHEAD	FP LOCAL ROAD 2ND ORDER TRIBUTARY TO DEEP CK	BRIDGE CULV	RV 1968	1 1474.0	6.4 -10.0			55.6 65.7 01-08-2023		2.1		
76899 -1	NW SEC 9 TWP 67 RGE 14 W4M LAC LA BICHE CATTLEPASS CULVERT ON PROVINCIAL HIGHWAY 55 NEAR LAC LA BICHE	NORTH CENTRAL REGION ATHABASCA CT LAC LA BICHE	Alberta Transportation (AIT) CMA08 FORT MCMURRAY-LAC LA	MPE 55:12 C1 32.638 TRAIL-ANIMAL OVER SP	BRIDGE CULV	SP 1968	1 1813.0	11.4			44.4 62.4 15-06-2024		2.4		
76900 -1	SW SEC 17 TWP 31 RGE 22 W4M THREE HILLS COULEE CULVERT ON LOCAL ROAD NEAR THREE HILLS	CENTRAL REGION HANNA CT KNEEHILL	KNEEHILL COUNTY UNDEFINED CMA OLDS-DIDSBURY-THREE	SPE LOCAL ROAD TRIBUTARY TO GHOSTPINE CREEK	BRIDGE CULV	RV 1968	1 2124.0	7.2 -15.0			55.6 58.7 23-05-2024		10.7		
76901 -1	SE SEC 23 TWP 29 RGE 1 W5M CROSSFIELD CATTLEPASS CULVERT ON PROVINCIAL HIGHWAY 02A NEAR CROSSFIELD	CENTRAL REGION RED DEER CT MOUNTAIN VIEW	Alberta Transportation (AIT) CMA29 OLDS-DIDSBURY-THREE	MP 2A:12 C1 1.926 TRAIL-ANIMAL OVER SP	BRIDGE CULV	SP 1983	1 2200.0	11.6			44.4 64.0 02-08-2021		3.2		
76902 -2	SW SEC 30 TWP 72 RGE 21 W5M VALLEYVIEW WATERCOURSE CULVERT ON LOCAL ROAD, 24 KM N OF VALLEYVIEW	PEACE REGION GRANDE PRAIRIE MD GREENVIEW	M.D. OF GREENVIEW NO. 16 UNDEFINED CMA CENTRAL PEACE-NOTLEY	SP LOCAL ROAD TRIBUTARY TO CLOUSTON CREEK	BRIDGE CULV	RV 2023	1 3670.0	0.0			100.0 95.3 09-06-2023				
76903 -1	NW SEC 33 TWP 52 RGE 24 W4M JAMES MACDONALD BRIDGE (B125) NORTH SASKATCHEWAN RIVER BRIDGE ON LOCAL ROAD AT EDMONTON (JAMES)	NORTH CENTRAL REGION STONY PLAIN EDMONTON	EDMONTON UNDEFINED CMA EDMONTON-CITY CENTRE	FC, PJ LOCAL ROAD NORTH SASKATCHEWAN RIVER (WATERCRS-	MAJOR BRIDGE	RV 1971 1971	6 76.2	21.9 326.2 -40.0	28.0 49.0 62.0		38.9 45.8 17-07-2024		20.7		
76904 -1	SE SEC 7 TWP 21 RGE 11 W4M PATRICIA L SANDHILL C BRIDGE ON LOCAL ROAD NEAR PATRICIA	SOUTHERN REGION LETHBRIDGE CT NEWELL	Alberta Transportation (AIT) UNDEFINED CMA BROOKS-MEDICINE HAT	PX LOCAL ROAD LITTLE SANDHILL CREEK (WATERCRS-ST)	MAJOR BRIDGE	RV 1968 1968	1 10.1	6.1 10.1			55.6 49.8 04-09-2024		3.7		
76905 -1	NE SEC 18 TWP 57 RGE 5 W6M GRANDE CACHE VERONIQUE CREEK CULVERT ON HIGHWAY 40, 25 KM E OF GRANDE CACHE	PEACE REGION GRANDE PRAIRIE MD GREENVIEW	Alberta Transportation (AIT) CMA05 WEST YELLOWHEAD	SP-SP-SP 40:34 C1 3.409 VERONIQUE CREEK (WATERCRS-ST)	BRIDGE CULV	RV 1988	1 3050.0	13.0 -29.0			88.9 79.8 15-11-2024		22.1		


		Transportation Infrastructure Management System										2025/03/06			
		Bridge Structures Report													
		All 'IN SERVICE' Structures - Sorted By: File Number													
														Page 470 of 772	
BF	Legal Land Location Structure Name Location Description	Region District Municipality	Managed By CMA Constituency	Span Types Located On Located Over	Structure Type	Usage Yr Built Yr Supstr	No. Spans Pipes Max Span Length Max Pipe Dia	Clear Rdwy Nom Length Skew	Single (t) Semi (t) Train (t)	Stru Suff Insp	Rat. % Rat. % Date	Theor VCL On Meas VCL On	Deck Height Theor VCL Over Meas VCL Over		
76906 -2	SE SEC 14 TWP 57 RGE 6 W6M OWEN FINDLEY CREEK CULVERT ON HWY 40, 25 KM E OF GRANDE CACHE	PEACE REGION GRANDE PRAIRIE MD GREENVIEW	Alberta Transportation (AIT) CMA05 WEST YELLOWHEAD	SP 40:34 C1 6.867 FINDLEY CREEK (WATERCRS-ST)	BRIDGE CULV	RV 2015	1 3670.0	13.0 -2.0			66.7 61.7 14-11-2024				
76907 -1	SW SEC 29 TWP 24 RGE 1 W5M CALGARY PEDESTRIAN BRIDGE OVER HIGHWAY 1 Near Banff Trail AT CALGARY	SOUTHERN REGION CALGARY CALGARY	CALGARY UNDEFINED CMA CALGARY-MOUNTAIN VIEW	PX TRAIL-PED ON 50000 PS 1:09 R1 8.010, 1:09 L1 8.006	MAJOR BRIDGE	PS 1968 1968	1 1.0	1.0					5.3		
76908 -1	SW SEC 3 TWP 25 RGE 1 W5M CALGARY PEDESTRIAN BRIDGE OVER McNight Blvd Near 1 St NE AT CALGARY	SOUTHERN REGION CALGARY CALGARY	CALGARY UNDEFINED CMA CALGARY-KLEIN	PX TRAIL-PED ON 50000 PS LOCAL ROAD	MAJOR BRIDGE	PS 1968 1968	1 1.0	1.0					5.0		
76910 -1	SW SEC 13 TWP 38 RGE 9 W4M TALBOT WATERCOURSE CULVERT ON LOCAL ROAD NEAR TALBOT	CENTRAL REGION HANNA CT PAINTEARTH	COUNTY OF PAINTEARTH NO. UNDEFINED CMA DRUMHELLER-STETTTLER	RPP LOCAL ROAD TRIBUTARY TO RIBSTONE CREEK	BRIDGE CULV	RV 1968	1 1842.0	6.5 0.0			44.4 61.6 06-10-2022		2.7		
76911 -1	SE SEC 30 TWP 23 RGE 1 W4M EMPRESS COULEE CULVERT ON PROVINCIAL HIGHWAY 562 NEAR EMPRESS	CENTRAL REGION HANNA MD ACADIA	Alberta Transportation (AIT) CMA22 DRUMHELLER-STETTTLER	RP-RP;MP 562:02 C1 4.977 TRIBUTARY TO RED DEER RIVER	BRIDGE CULV	RV 1968	2 1495.0	9.1 50.0			77.8 72.8 16-11-2023		7.0		
76913 -1	SW SEC 34 TWP 52 RGE 2 W5M CARVEL CNR OVERPASS ON HIGHWAY 770, AT CARVEL	NORTH CENTRAL REGION STONY PLAIN CT PARKLAND	Alberta Transportation (AIT) CMA11 LAC STE. ANNE-PARKLAND	PJO 770:06 C1 19.719 RAILWAY CNR	MAJOR BRIDGE	RO 1973 1973	3 20.1	10.1 52.1 -25.0			50.0 60.8 21-08-2023		8.2 7.2		
76914 -2	SE SEC 16 TWP 76 RGE 6 W6M WOKING WATERCOURSE CULVERT ON PROVINCIAL HIGHWAY 677 NEAR WOKING	PEACE REGION GRANDE PRAIRIE CT SADDLE HILLS	Alberta Transportation (AIT) CMA05 CENTRAL PEACE-NOTLEY	SP 677:02 C1 10.791 2ND ORDER TRIBUTARY TO SADDLE RIVER	BRIDGE CULV	RV 2009	1 3360.0	12.0 -26.0			88.9 87.3 19-11-2021				
76915 -1	SE SEC 27 TWP 75 RGE 5 W6M WOKING WATERCOURSE CULVERT ON PROVINCIAL HIGHWAY 2 NEAR WOKING	PEACE REGION GRANDE PRAIRIE CT SADDLE HILLS	Alberta Transportation (AIT) CMA05 CENTRAL PEACE-NOTLEY	SSP;SSP 2:70 C1 26.210 TRIBUTARY TO BRAEBURN CREEK	BRIDGE CULV	RV 1968	2 1041.0	12.0 -45.0			77.8 53.9 20-12-2023		3.7		
76916 -1	SW SEC 26 TWP 76 RGE 5 W6M WOKING WATERCOURSE CULVERT ON LOCAL ROAD NEAR WOKING	PEACE REGION GRANDE PRAIRIE CT SADDLE HILLS	SADDLE HILLS COUNTY UNDEFINED CMA CENTRAL PEACE-NOTLEY	SPE;MP;MP LOCAL ROAD TRIBUTARY TO BRAEBURN CREEK	BRIDGE CULV	RV 1958	3 2123.0	6.2 -15.0			33.3 52.1 21-06-2021		3.2		
76917 -1	SW SEC 26 TWP 76 RGE 5 W6M WOKING WATERCOURSE CULVERT ON PROVINCIAL HIGHWAY 677 NEAR WOKING	PEACE REGION GRANDE PRAIRIE CT SADDLE HILLS	Alberta Transportation (AIT) CMA05 CENTRAL PEACE-NOTLEY	SPE 677:04 C1 2.275 TRIBUTARY TO BRAEBURN CREEK	BRIDGE CULV	RV 1968	1 2433.0	9.5 34.0			44.4 56.7 27-09-2022		4.3		
76918 -1	SW SEC 18 TWP 76 RGE 7 W6M WOKING WATERCOURSE CULVERT ON LOCAL ROAD NEAR WOKING	PEACE REGION GRANDE PRAIRIE CT SADDLE HILLS	SADDLE HILLS COUNTY UNDEFINED CMA CENTRAL PEACE-NOTLEY	SPE;MP LOCAL ROAD TRIBUTARY TO SADDLE BURNT RIVER	BRIDGE CULV	RV 1968	2 1813.0	7.9			55.6 52.9 17-06-2019		4.0		
76920 -1	SE SEC 7 TWP 51 RGE 24 W4M ELLERSLIE (B492) BLACKMUD CREEK BRIDGE ON LOCAL ROAD, 1 KM S OF EDMONTON	NORTH CENTRAL REGION STONY PLAIN CT LEDUC	EDMONTON UNDEFINED CMA EDMONTON-SOUTH	HC LOCAL ROAD BLACKMUD CREEK (WATERCRS-ST)	STANDARD BRIDGE	RV 1969 1969	3 10.1	9.1 30.3 -15.0	30.9 49.4 70.4		55.6 65.3 01-06-2023		5.5		
76921 -1	SW SEC 17 TWP 48 RGE 25 W4M KAVANAGH WATERCOURSE CULVERT ON LOCAL ROAD NEAR KAVANAGH	NORTH CENTRAL REGION STONY PLAIN CT LEDUC	LEDUC COUNTY UNDEFINED CMA MASKWACIS-WETASKIWIN	MP;MP LOCAL ROAD TRIBUTARY TO WHITEMUD CREEK	BRIDGE CULV	RV 1969	2 1500.0	7.3			33.3 47.7 15-12-2021		2.4		
76922 -1	SW SEC 23 TWP 48 RGE 25 W4M KAVANAGH WATERCOURSE CULVERT ON LOCAL ROAD NEAR KAVANAGH	NORTH CENTRAL REGION STONY PLAIN CT LEDUC	LEDUC COUNTY UNDEFINED CMA MASKWACIS-WETASKIWIN	FP LOCAL ROAD TRIBUTARY TO PIPESTONE CREEK	BRIDGE CULV	RV 1968	1 1778.0	6.4			33.3 51.9 19-10-2022		2.7		
76923 -1	SW SEC 18 TWP 48 RGE 24 W4M KAVANAGH WATERCOURSE BRIDGE ON LOCAL ROAD NEAR KAVANAGH	NORTH CENTRAL REGION STONY PLAIN CT LEDUC	LEDUC COUNTY UNDEFINED CMA MASKWACIS-WETASKIWIN	HC LOCAL ROAD TRIBUTARY TO PIPESTONE CREEK	STANDARD BRIDGE	RV 1968 1968	1 6.1	8.1 6.1 0.0	28.0 49.0 65.5		55.6 67.6 11-06-2024		2.4		
76924 -1	SW SEC 6 TWP 61 RGE 2 W4M ARDMORE REITA CREEK CULVERT ON PROVINCIAL HIGHWAY 897 NEAR ARDMORE	NORTH CENTRAL REGION ATHABASCA COLD LAKE #149	Alberta Transportation (AIT) CMA08 BONNYVILLE-COLD LAKE-ST.	SP 897:12 C1 3.460 REITA CREEK (WATERCRS-ST)	BRIDGE CULV	RV 1991	1 2740.0	7.2 -27.0			55.6 54.6 08-11-2024		4.9		
76925 -1	SW SEC 28 TWP 69 RGE 12 W4M IMPERIAL MIL PICHE RIVER BRIDGE ON HIGHWAY 881, 3 KM W OF IMPERIAL MILLS	NORTH CENTRAL REGION ATHABASCA CT LAC LA BICHE	Alberta Transportation (AIT) CMA08 FORT MCMURRAY-LAC LA	SCC 881:20 C1 13.671 PICHE RIVER (WATERCRS-ST)	MAJOR BRIDGE	RV 1995 1995	3 10.0	10.8 26.0	28.0 49.0 62.0		61.1 60.0 28-08-2024		4.4		
76926 -1	NE SEC 35 TWP 68 RGE 13 W4M BARNEGAT WATERCOURSE CULVERT ON PROVINCIAL HIGHWAY 881 NEAR BARNEGAT	NORTH CENTRAL REGION ATHABASCA CT LAC LA BICHE	Alberta Transportation (AIT) CMA08 FORT MCMURRAY-LAC LA	MP 881:20 C1 2.785 SQUARE CREEK (WATERCRS-ST)	BRIDGE CULV	RV 1997	1 2700.0	9.8 -29.0			55.6 60.6 28-08-2024		4.8		
76927 -1	NE SEC 6 TWP 49 RGE 24 W5M HINTON GREGG RIVER BRIDGE ON HIGHWAY 40, 32 KM SE OF HINTON	NORTH CENTRAL REGION EDSON CT YELLOWHEAD	Alberta Transportation (AIT) CMA13 WEST YELLOWHEAD	FC 40:28 C1 24.941 GREGG RIVER (WATERCRS-ST)	MAJOR BRIDGE	RV 1970 1970	1 35.1	8.5 35.1 20.0	59.0 68.7 79.6		33.3 48.3 27-11-2024		5.2		
76927 BGL-2	NE SEC 6 TWP 49 RGE 24 W5M GREGG RIVER BRIDGE ON HIGHWAY 40, 32 KM SE OF HINTON	NORTH CENTRAL REGION EDSON CT YELLOWHEAD	Alberta Transportation (AIT) CMA13 WEST YELLOWHEAD	GREGG RIVER (WATERCRS-ST)	GUIDE BANK	1970					100.0 28-07-2021				
76927 BGR-3	NE SEC 6 TWP 49 RGE 24 W5M GREGG RIVER BRIDGE ON HIGHWAY 40, 32 KM SE OF HINTON	NORTH CENTRAL REGION EDSON CT YELLOWHEAD	Alberta Transportation (AIT) CMA13 WEST YELLOWHEAD	GREGG RIVER (WATERCRS-ST)	GUIDE BANK	1970					100.0 28-07-2021				


<div><div>Alberta</div><div>Transportation</div></div>		<div>Transportation Infrastructure Management System</div> <div>Bridge Structures Report</div> <div>All 'IN SERVICE' Structures - Sorted By: File Number</div>										2025/03/06	
												Page 471 of 772	
BF	Legal Land Location Structure Name Location Description	Region District Municipality	Managed By CMA Constituency	Span Types Located On Located Over	Structure Type	Usage Yr Built Yr Supstr	No. Spans Pipes Max Span Length Max Pipe Dia	Clear Rdwy Nom Length Skew	Single (t) Semi (t) Train (t)	Stru Suff Insp	Rat. % Rat. % Date	Theor VCL On Meas VCL On	Deck Height Theor VCL Over Meas VCL Over
76928 -2	SW SEC 22 TWP 62 RGE 11 W4M ST. LINA WATERCOURSE CULVERT ON LOCAL ROAD, 16 KM NW OF ST. LINA	NORTH CENTRAL REGION ATHABASCA CT ST PAUL	COUNTY OF ST. PAUL NO. 19 UNDEFINED CMA ATHABASCA-BARRHEAD-	MP LOCAL ROAD TRIBUTARY TO ST LINA CREEK (WATERCRS-	BRIDGE CULV	RV 2013	1 2000.0	6.1			88.9 86.1 29-09-2020		
76929 -1	SW SEC 14 TWP 55 RGE 27 W4M RIV QUI BARR WATERCOURSE CULVERT ON LOCAL ROAD NEAR RIV QUI BARR	NORTH CENTRAL REGION STONY PLAIN CT STURGEON	STURGEON COUNTY UNDEFINED CMA LAC STE. ANNE-PARKLAND	FP LOCAL ROAD TRIBUTARY TO RIVIERE QUI BARRE	BRIDGE CULV	RV 1969	1 1801.0	8.0			44.4 59.8 23-06-2020		2.4
76930 -1	SE SEC 15 TWP 55 RGE 27 W4M RIV QUI BARR WATERCOURSE CULVERT ON LOCAL ROAD NEAR RIV QUI BARR	NORTH CENTRAL REGION STONY PLAIN CT STURGEON	STURGEON COUNTY UNDEFINED CMA LAC STE. ANNE-PARKLAND	MP LOCAL ROAD TRIBUTARY TO RIVIERE QUI BARRE	BRIDGE CULV	RV 1969	1 1800.0	7.3			33.3 52.4 23-06-2020		3.4
76931 -1	SW SEC 26 TWP 56 RGE 1 W5M ALCOMDALE WATERCOURSE CULVERT ON LOCAL ROAD NEAR ALCOMDALE	NORTH CENTRAL REGION STONY PLAIN CT STURGEON	STURGEON COUNTY UNDEFINED CMA LAC STE. ANNE-PARKLAND	FP LOCAL ROAD TRIBUTARY TO RIVIERE QUI BARRE	BRIDGE CULV	RV 1969	1 1773.0	7.5			55.6 60.9 28-05-2024		2.1
76932 -1	SW SEC 11 TWP 36 RGE 17 W4M HACKETT WATERCOURSE CULVERT ON LOCAL ROAD NEAR HACKETT	CENTRAL REGION HANNA CT STETTTLER	COUNTY OF STETTTLER NO. 6 UNDEFINED CMA DRUMHELLER-STETTTLER	FP;FP LOCAL ROAD TRIBUTARY TO GOUGH LAKE (WATERCRS-	BRIDGE CULV	RV 1968	2 1474.0	7.0			66.7 67.7 20-08-2021		1.8
76933 -1	SW SEC 27 TWP 30 RGE 4 W4M OYEN WATERCOURSE CULVERT ON PROVINCIAL HIGHWAY 41, 16 km SOUTH OF NEW BRIGDEN	CENTRAL REGION HANNA SPECIAL AREA 3	Alberta Transportation (AIT) CMA22 DRUMHELLER-STETTTLER	SPP 41:12 C1 23.266 TRIBUTARY TO SOUNDING CREEK	BRIDGE CULV	RV 1968	1 1067.0	10.6			55.6 58.4 02-09-2021		3.4
76934 -1	NW SEC 28 TWP 78 RGE 1 W6M CODESA WATERCOURSE CULVERT ON LOCAL ROAD NEAR CODESA	PEACE REGION GRANDE PRAIRIE CT BIRCH HILLS	BIRCH HILLS COUNTY UNDEFINED CMA CENTRAL PEACE-NOTLEY	FP LOCAL ROAD TRIBUTARY TO VIXEN CREEK (WATERCRS-	BRIDGE CULV	RV 1968	1 1474.0	6.0			77.8 73.8 14-06-2024		1.8
76935 -1	SE SEC 13 TWP 54 RGE 19 W4M CHIPMAN WATERCOURSE BRIDGE ON LOCAL ROAD NEAR CHIPMAN	CENTRAL REGION VERMILION CT LAMONT	LAMONT COUNTY UNDEFINED CMA FORT SASKATCHEWAN-	HC LOCAL ROAD 3RD ORDER TRIBUTARY TO BEAVERHILL	STANDARD BRIDGE	RV 1968 1968	1 6.1	7.3 6.1 0.0	28.0 49.0 65.5		50.0 63.8 12-08-2021		1.8
76936 -1	SE SEC 28 TWP 58 RGE 9 W5M GREEN COURT 2ND ORDER TRIBUTARY TO LITTLE PADDLE RIVER CULVERT ON LOCAL ROAD, 5 KM NW OF	NORTH CENTRAL REGION STONY PLAIN CT LAC STE. ANNE	LAC STE. ANNE COUNTY UNDEFINED CMA LAC STE. ANNE-PARKLAND	MP LOCAL ROAD 2ND ORDER TRIBUTARY TO LITTLE PADDLE	BRIDGE CULV	RV 1998	1 2200.0	9.3			55.6 65.6 29-11-2021		5.1
76937 -1	NE SEC 31 TWP 26 RGE 2 W5M AIRDRIE W NOSE CREEK CULVERT ON PROVINCIAL HIGHWAY 567 NEAR AIRDRIE	SOUTHERN REGION CALGARY CT ROCKY VIEW	Alberta Transportation (AIT) CMA29 AIRDRIE-COCHRANE	SPE;SPE 567:02 C1 14.474 WEST NOSE CREEK (WATERCRS-ST)	BRIDGE CULV	RV 1968	2 2439.0	9.4			44.4 42.0 22-04-2022		9.8
76938 -1	NW SEC 30 TWP 52 RGE 23 W4M EDMONTON WATERCOURSE CULVERT ON LOCAL ROAD NEAR EDMONTON	NORTH CENTRAL REGION STONY PLAIN CT STRATHCONA	STRATHCONA COUNTY UNDEFINED CMA SHERWOOD PARK	MP;MP LOCAL ROAD GOLD BAR CREEK (WATERCRS-ST)	BRIDGE CULV	RV 1968	2 1500.0	11.0			33.3 35.7 25-06-2021		2.1
76939 -2	SW SEC 26 TWP 3 RGE 17 W4M WARNER WATERCOURSE CULVERT ON LOCAL ROAD, 6 KM S OF WARNER	SOUTHERN REGION LETHBRIDGE CT WARNER	COUNTY OF WARNER NO. 5 UNDEFINED CMA TABER-WARNER	MP LOCAL ROAD TRIBUTARY TO VERDIGRIS COULEE	BRIDGE CULV	RV 2024	1 2400.0	9.0			100.0 96.5 19-03-2024		
76940 -1	SW SEC 28 TWP 51 RGE 14 W4M VEGREVILLE WATERCOURSE BRIDGE ON LOCAL ROAD NEAR VEGREVILLE	CENTRAL REGION VERMILION CT MINBURN	COUNTY OF MINBURN NO. 27 UNDEFINED CMA FORT SASKATCHEWAN-	SM LOCAL ROAD TRIBUTARY TO VERMILION RIVER	STANDARD BRIDGE	RV 1981 1981	1 6.0	7.6 6.0	28.0 49.0 62.0		66.7 72.3 06-09-2023		1.5
76942 -1	SW SEC 29 TWP 56 RGE 19 W4M LAMONT WATERCOURSE CULVERT ON LOCAL ROAD NEAR LAMONT	CENTRAL REGION VERMILION CT LAMONT	LAMONT COUNTY UNDEFINED CMA FORT SASKATCHEWAN-	MP;MP LOCAL ROAD TRIBUTARY TO NORTH SASKATCHEWAN	BRIDGE CULV	RV 1969	2 1524.0	7.3			44.4 53.7 12-08-2021		2.1
76944 -1	NW SEC 27 TWP 47 RGE 24 W5M HINTON GREGG RIVER CULVERT ON HIGHWAY 40, 13 KM NW OF CADOMIN	NORTH CENTRAL REGION EDSON CT YELLOWHEAD	Alberta Transportation (AIT) CMA13 WEST YELLOWHEAD	SP 40:28 C1 9.925 GREGG RIVER (WATERCRS-ST)	BRIDGE CULV	RV 1996	1 4300.0	9.5			77.8 78.0 20-12-2024		13.1
76945 -1	SE SEC 33 TWP 47 RGE 24 W5M HINTON BERRYS CREEK CULVERT ON HIGHWAY 40, 15 KM NW OF CADOMIN	NORTH CENTRAL REGION EDSON CT YELLOWHEAD	Alberta Transportation (AIT) CMA13 WEST YELLOWHEAD	SP 40:28 C1 10.965 BERRYS CREEK (WATERCRS-ST)	BRIDGE CULV	RV 1996	1 3360.0	9.5			77.8 76.6 20-12-2024		8.8
76946 -1	NE SEC 32 TWP 47 RGE 24 W5M HINTON GREGG RIVER CULVERT ON HIGHWAY 40, 35 KM S OF HINTON	NORTH CENTRAL REGION EDSON CT YELLOWHEAD	Alberta Transportation (AIT) CMA13 WEST YELLOWHEAD	SP 40:28 C1 12.491 GREGG RIVER (WATERCRS-ST)	BRIDGE CULV	RV 1996	1 5230.0	9.5			77.8 75.3 20-12-2024		14.0
76947 -1	SW SEC 6 TWP 44 RGE 3 W5M BLUFFTON WATERCOURSE BRIDGE ON LOCAL ROAD NEAR BLUFFTON	CENTRAL REGION RED DEER CT PONOKA	PONOKA COUNTY UNDEFINED CMA RIMBEY-ROCKY MOUNTAIN	HC LOCAL ROAD 2ND ORDER TRIBUTARY TO ANDERSON	STANDARD BRIDGE	RV 1970 1970	1 6.1	8.2 6.1	28.0 49.0 65.5		33.3 59.6 21-12-2021		2.0
76948 -1	SW SEC 35 TWP 42 RGE 5 W5M RIMBEY OPEN CREEK CULVERT ON LOCAL ROAD NEAR RIMBEY	CENTRAL REGION RED DEER CT PONOKA	PONOKA COUNTY UNDEFINED CMA RIMBEY-ROCKY MOUNTAIN	SP;SP LOCAL ROAD OPEN CREEK (WATERCRS-ST)	BRIDGE CULV	RV 1980	2 2150.0	7.5			66.7 68.2 21-12-2021		
76949 -1	SW SEC 36 TWP 43 RGE 3 W5M BLUFFTON WATERCOURSE CULVERT ON LOCAL ROAD NEAR BLUFFTON	CENTRAL REGION RED DEER CT PONOKA	PONOKA COUNTY UNDEFINED CMA RIMBEY-ROCKY MOUNTAIN	MP LOCAL ROAD TRIBUTARY TO BLINDMAN RIVER	BRIDGE CULV	RV 1969	1 1524.0	7.3			44.4 57.4 23-10-2023		2.1
76950 -1	NW SEC 15 TWP 11 RGE 24 W4M NOBLEFORD LNID CANAL BRIDGE ON LOCAL ROAD, 14 KM NW OF NOBLEFORD	SOUTHERN REGION LETHBRIDGE CT LETHBRIDGE	Alberta Transportation (AIT) UNDEFINED CMA CARDSTON-SIKSIKA	DBT LOCAL ROAD LNI - IRRIGATION C (WATERCRS-IC)	MAJOR BRIDGE	IC 1982 1982	1 40.0	8.1 40.0	28.0 49.0 62.0		66.7 72.4 25-07-2022		7.0


		Transportation Infrastructure Management System										2025/03/06	
Bridge Structures Report													
All 'IN SERVICE' Structures - Sorted By: File Number													
Page 472 of 772													
BF	Legal Land Location Structure Name Location Description	Region District Municipality	Managed By CMA Constituency	Span Types Located On Located Over	Structure Type	Usage Yr Built Yr Supstr	No. Spans Pipes Max Span Length Max Pipe Dia	Clear Rdwy Nom Length Skew	Single (t) Semi (t) Train (t)	Stru Suff Insp	Rat. % Rat. % Date	Theor VCL On Meas VCL On	Deck Height Theor VCL Over Meas VCL Over
76951 -2	SW SEC 13 TWP 79 RGE 21 W5M FALHER WATERCOURSE CULVERT ON LOCAL ROAD, 14 KM NE OF FALHER	PEACE REGION PEACE RIVER MD SMOKY RIVER	M.D. OF SMOKY RIVER NO. UNDEFINED CMA CENTRAL PEACE-NOTLEY	MP;MP LOCAL ROAD TRIBUTARY TO LALBY CREEK (WATERCRS-	BRIDGE CULV	RV 2017	2 1600.0				77.8 84.4 27-08-2023		
76952 -2	SW SEC 27 TWP 50 RGE 20 W4M LINDBROOK KATCHEMUT CREEK CULVERT ON LOCAL ROAD NEAR LINDBROOK	CENTRAL REGION VERMILION CT BEAVER	BEAVER COUNTY UNDEFINED CMA MASKWACIS-WETASKIWIN	MP LOCAL ROAD KATCHEMUT CREEK (WATERCRS-ST)	BRIDGE CULV	RV 2006	1 2000.0	8.5 30.0			77.8 77.7 16-10-2021		
76953 -1	SW SEC 13 TWP 74 RGE 18 W5M TRIANGLE IROQUOIS CREEK BRIDGE ON LOCAL ROAD NEAR TRIANGLE	PEACE REGION PEACE RIVER CT BIG LAKES	BIG LAKES COUNTY UNDEFINED CMA LESSER SLAVE LAKE	HC LOCAL ROAD IROQUOIS CREEK (WATERCRS-ST)	STANDARD BRIDGE	RV 1971 1971	3 8.5	7.3 25.5 0.0	30.1 52.8 75.4	55.6 69.9 21-12-2022		4.6	
76954 -2	SE SEC 14 TWP 74 RGE 18 W5M TRIANGLE SHADOW CREEK CULVERT ON LOCAL ROAD, 13 KM SW OF HIGH PRAIRIE	PEACE REGION PEACE RIVER CT BIG LAKES	BIG LAKES COUNTY UNDEFINED CMA LESSER SLAVE LAKE	RPE LOCAL ROAD SHADOW CREEK (WATERCRS-ST)	BRIDGE CULV	RV 1998	1 3690.0	8.0 -46.0			77.8 82.5 26-08-2022		4.5
76956 -1	SE SEC 28 TWP 80 RGE 2 W6M BLUESKY WATERCOURSE CULVERT ON LOCAL ROAD NEAR BLUESKY	PEACE REGION GRANDE PRAIRIE MD FAIRVIEW	M.D. OF FAIRVIEW NO. 136 UNDEFINED CMA CENTRAL PEACE-NOTLEY	FP;MP LOCAL ROAD 2ND ORDER TRIBUTARY TO PEACE RIVER	BRIDGE CULV	RV 1969	2 1474.0	6.5			33.3 45.7 28-08-2023		1.8
76957 -1	SW SEC 11 TWP 54 RGE 4 W5M DARWELL WATERCOURSE BRIDGE ON LOCAL ROAD NEAR DARWELL	NORTH CENTRAL REGION STONY PLAIN CT LAC STE. ANNE	LAC STE. ANNE COUNTY UNDEFINED CMA LAC STE. ANNE-PARKLAND	HC LOCAL ROAD TRIBUTARY TO STURGEON RIVER	STANDARD BRIDGE	RV 1969 1969	1 6.1	7.3 6.1	28.0 49.0 65.5	27.8 57.7 04-07-2024		2.4	
76958 -2	SE SEC 26 TWP 78 RGE 2 W6M BELLOY WATERCOURSE CULVERT ON LOCAL ROAD NEAR BELLOY	PEACE REGION GRANDE PRAIRIE CT BIRCH HILLS	BIRCH HILLS COUNTY UNDEFINED CMA CENTRAL PEACE-NOTLEY	MP;MP LOCAL ROAD TRIBUTARY TO VIXEN CREEK (WATERCRS-	BRIDGE CULV	RV 2007	2 1400.0	8.5 0.0			77.8 81.7 08-09-2022		
76959 -2	SE SEC 29 TWP 76 RGE 3 W6M WOKING WATERCOURSE CULVERT ON HWY 677, 22 KM E OF WOKING	PEACE REGION GRANDE PRAIRIE CT BIRCH HILLS	Alberta Transportation (AIT) CMA05 CENTRAL PEACE-NOTLEY	MP 677:04 C1 17.255 TRIBUTARY TO KAKUT CREEK (WATERCRS-	BRIDGE CULV	RV 2018	1 2200.0	9.5 7.0			100.0 99.3 18-12-2024		
76960 -1	NE SEC 9 TWP 79 RGE 12 W6M BAY TREE WATERCOURSE CULVERT ON PROVINCIAL HIGHWAY 49 NEAR BAY TREE	PEACE REGION GRANDE PRAIRIE CT SADDLE HILLS	Alberta Transportation (AIT) CMA05 CENTRAL PEACE-NOTLEY	SSP;SSP 49:02 C1 14.211 TRIBUTARY TO HENDERSON CREEK	BRIDGE CULV	RV 1976	2 1830.0	10.5			88.9 76.8 25-11-2023		3.0
76961 -1	SW SEC 27 TWP 80 RGE 12 W6M BONANZA WATERCOURSE CULVERT ON PROVINCIAL HIGHWAY 681 NEAR BONANZA	PEACE REGION GRANDE PRAIRIE CT SADDLE HILLS	Alberta Transportation (AIT) CMA05 CENTRAL PEACE-NOTLEY	MP;MP 681:02 C1 1.923 2ND ORDER TRIBUTARY TO POUCE COUPE	BRIDGE CULV	RV 1986	2 1400.0	8.0			66.7 67.3 26-07-2023		2.0
76962 -1	SW SEC 29 TWP 79 RGE 11 W6M GORDONDALE WATERCOURSE CULVERT ON LOCAL ROAD NEAR GORDONDALE	PEACE REGION GRANDE PRAIRIE CT SADDLE HILLS	SADDLE HILLS COUNTY UNDEFINED CMA CENTRAL PEACE-NOTLEY	FP LOCAL ROAD 2ND ORDER TRIBUTARY TO HENDERSON	BRIDGE CULV	RV 1969	1 1766.0	7.5 5.0			44.4 46.8 02-10-2022		2.1
76963 -1	SW SEC 24 TWP 76 RGE 5 W6M WOKING WATERCOURSE CULVERT ON LOCAL ROAD NEAR WOKING	PEACE REGION GRANDE PRAIRIE CT SADDLE HILLS	SADDLE HILLS COUNTY UNDEFINED CMA CENTRAL PEACE-NOTLEY	FP LOCAL ROAD TRIBUTARY TO BRAEBURN CREEK	BRIDGE CULV	RV 1970	1 1766.0	7.0			66.7 69.7 21-06-2021		1.8
76964 -1	SE SEC 4 TWP 9 RGE 19 W4M COALDALE SMR IRRIGATION CANAL CULVERT ON PROVINCIAL HIGHWAY 512 NEAR COALDALE	SOUTHERN REGION LETHBRIDGE CT LETHBRIDGE	Alberta Transportation (AIT) CMA24 TABER-WARNER	RPP 512:02 C1 19.323 SMR - IRRIGATION C (WATERCRS-IC)	BRIDGE CULV	IC 1970	1 2120.0	10.4 -45.0			33.3 53.3 29-01-2025		2.4
76965 -1	NW SEC 14 TWP 10 RGE 20 W4M COALDALE SMR IRRIGATION CANAL CULVERT ON PROVINCIAL HIGHWAY 845 NEAR COALDALE	SOUTHERN REGION LETHBRIDGE CT LETHBRIDGE	Alberta Transportation (AIT) CMA25 TABER-WARNER	RPE 845:04 C1 10.763 SMR - IRRIGATION C (WATERCRS-IC)	BRIDGE CULV	IC 1991	1 3390.0	11.8 -33.0			77.8 73.4 22-08-2023		3.7
76967 -1	SE SEC 3 TWP 39 RGE 17 W4M GADSBY WATERCOURSE CULVERT ON LOCAL ROAD NEAR GADSBY	CENTRAL REGION HANNA CT STETTTLER	COUNTY OF STETTTLER NO. 6 UNDEFINED CMA DRUMHELLER-STETTTLER	SP LOCAL ROAD TRIBUTARY TO BIGKNIFE CREEK	BRIDGE CULV	RV 1969	1 3050.0	7.9 -30.0			33.3 44.5 20-12-2022		5.2
76968 -1	SW SEC 3 TWP 61 RGE 1 W5M LINARIA WATERCOURSE BRIDGE ON LOCAL ROAD NEAR LINARIA	NORTH CENTRAL REGION ATHABASCA CT WESTLOCK	WESTLOCK COUNTY UNDEFINED CMA ATHABASCA-BARRHEAD-	PA LOCAL ROAD 2ND ORDER TRIBUTARY TO PEMBINA RIVER	STANDARD BRIDGE	RV 1974 1974	1 6.1	6.4 6.1	24.0 40.0 54.0	44.4 58.7 07-06-2024		2.4	
76970 -1	SW SEC 27 TWP 37 RGE 17 W4M GADSBY WATERCOURSE CULVERT ON LOCAL ROAD NEAR GADSBY	CENTRAL REGION HANNA CT STETTTLER	COUNTY OF STETTTLER NO. 6 UNDEFINED CMA DRUMHELLER-STETTTLER	FP LOCAL ROAD TRIBUTARY TO GOUGH LAKE (WATERCRS-	BRIDGE CULV	RV 1969	1 1474.0	5.3			22.2 48.3 06-10-2023		1.8
76971 -2	NW SEC 27 TWP 3 RGE 17 W4M WARNER DRAINAGE DIT CULVERT ON LOCAL ROAD NEAR WARNER	SOUTHERN REGION LETHBRIDGE CT WARNER	COUNTY OF WARNER NO. 5 UNDEFINED CMA TABER-WARNER	MP LOCAL ROAD TRIBUTARY TO VERDIGRIS COULEE	BRIDGE CULV	RV 2007	1 2700.0	8.0			88.9 78.6 20-10-2022		4.4
76972 -1	NW SEC 4 TWP 62 RGE 7 W5M FORT ASSINIB GOOSE CREEK BRIDGE ON LOCAL ROAD NEAR FORT ASSINIB	NORTH CENTRAL REGION EDSON CT WOODLANDS	WOODLANDS COUNTY UNDEFINED CMA ATHABASCA-BARRHEAD-	HC LOCAL ROAD GOOSE CREEK (WATERCRS-ST)	STANDARD BRIDGE	RV 1969 1969	3 6.1	7.3 18.3	28.0 49.0 65.5	50.0 64.9 30-07-2024		3.0	
76973 -1	SW SEC 18 TWP 72 RGE 9 W5M ANDERSON CK WATERCOURSE CULVERT ON LOCAL ROAD NEAR ANDERSON CREEK	PEACE REGION PEACE RIVER CT BIG LAKES	BIG LAKES COUNTY UNDEFINED CMA LESSER SLAVE LAKE	SP LOCAL ROAD TRIBUTARY TO SWAN RIVER (WATERCRS-ST)	BRIDGE CULV	RV 1970	1 3657.0	7.6			55.6 60.7 15-10-2024		5.8
76976 -1	SW SEC 4 TWP 46 RGE 20 W4M DUHAMEL SILVER CREEK CULVERT ON LOCAL ROAD NEAR DUHAMEL	CENTRAL REGION VERMILION CT CAMROSE	CAMROSE COUNTY UNDEFINED CMA CAMROSE	SPE LOCAL ROAD TRIBUTARY TO BATTLE RIVER (WATERCRS-	BRIDGE CULV	RV 1969	1 2744.0	10.5 60.0			33.3 55.5 27-09-2024		3.4

		Transportation Infrastructure Management System										2025/03/06			
		Bridge Structures Report													
		All 'IN SERVICE' Structures - Sorted By: File Number													
														Page 473 of 772	
BF	Legal Land Location Structure Name Location Description	Region District Municipality	Managed By CMA Constituency	Span Types Located On Located Over	Structure Type	Usage Yr Built Yr Supstr	No. Spans Pipes Max Span Length Max Pipe Dia	Clear Rdwy Nom Length Skew	Single (t) Semi (t) Train (t)	Stru Suff Insp	Rat. % Rat. % Date	Theor VCL On Meas VCL On	Deck Height Theor VCL Over Meas VCL Over		
76977 -1	SW SEC 2 TWP 12 RGE 1 W4M WALSH MACKAY CREEK CULVERT ON LOCAL ROAD NEAR WALSH	SOUTHERN REGION LETHBRIDGE CT CYPRESS	CYPRESS COUNTY UNDEFINED CMA CYPRESS-MEDICINE HAT	MP LOCAL ROAD TRIBUTARY TO MACKAY CK (WATERCRS-ST)	BRIDGE CULV	RV 1969	1 1524.0	8.9			77.8 78.4 01-06-2024		3.0		
76978 -1	SW SEC 7 TWP 10 RGE 2 W4M IRVINE WATERCOURSE CULVERT ON LOCAL ROAD NEAR IRVINE	SOUTHERN REGION LETHBRIDGE CT CYPRESS	CYPRESS COUNTY UNDEFINED CMA CYPRESS-MEDICINE HAT	MP:MP LOCAL ROAD TRIBUTARY TO ROSS CREEK (WATERCRS-ST)	BRIDGE CULV	RV 1969	2 1800.0	8.7			55.6 60.0 27-09-2023		3.0		
76979 -2	NE SEC 21 TWP 8 RGE 3 W4M IRVINE WATERCOURSE CULVERT ON HWY 514, 42 KM S OF IRVINE	SOUTHERN REGION LETHBRIDGE CT CYPRESS	Alberta Transportation (AIT) CMA23 CYPRESS-MEDICINE HAT	MP:MP 514:02 C1 7.862 GROS VENTRE CREEK (WATERCRS-ST)	BRIDGE CULV	RV 2024	2 1400.0	8.0			100.0 91.6 11-12-2024				
76980 -1	SE SEC 2 TWP 30 RGE 15 W4M HANNA WATERCOURSE CULVERT ON LOCAL ROAD NEAR HANNA	CENTRAL REGION HANNA SPECIAL AREA 2	Municipal Services Branch UNDEFINED CMA DRUMHELLER-STETTTLER	MP-SPE-MP LOCAL ROAD TRIBUTARY TO BULLPOUND CREEK	BRIDGE CULV	RV 1970	1 1502.0	8.5			33.3 56.8 31-10-2023		9.8		
76981 -1	SE SEC 6 TWP 25 RGE 13 W4M POLLOCKVILLE WATERCOURSE BRIDGE ON LOCAL ROAD NEAR POLLOCKVILLE	CENTRAL REGION HANNA SPECIAL AREA 2	Municipal Services Branch UNDEFINED CMA DRUMHELLER-STETTTLER	VS LOCAL ROAD TRIBUTARY TO DEADFISH CREEK	STANDARD BRIDGE	RV 1977 1977	1 10.7	8.8 10.7 0.0	28.0 49.0 62.0	50.0 65.2 16-08-2021			2.7		
76982 -1	SW SEC 1 TWP 40 RGE 7 W5M ROCKY MT HOU CHICKEN CREEK CULVERT ON LOCAL ROAD NEAR ROCKY MT HOU	CENTRAL REGION RED DEER CT CLEARWATER	CLEARWATER COUNTY UNDEFINED CMA RIMBEY-ROCKY MOUNTAIN	MP LOCAL ROAD CHICKEN CREEK (WATERCRS-ST)	BRIDGE CULV	RV 1969	1 1800.0	8.0			55.6 69.5 08-10-2021		1.8		
76983 -2	NW SEC 26 TWP 28 RGE 24 W4M CARBON WATERCOURSE CULVERT ON LOCAL ROAD NEAR CARBON	CENTRAL REGION HANNA CT KNEEHILL	KNEEHILL COUNTY UNDEFINED CMA OLDS-DIDSBURY-THREE	MP LOCAL ROAD TRIBUTARY TO KNEEHILLS CREEK	BRIDGE CULV	RV 2012	1 1200.0	6.5			88.9 84.3 04-09-2013				
76984 -2	NW SEC 11 TWP 30 RGE 18 W4M MUNSON WATERCOURSE CULVERT ON LOCAL ROAD NEAR MUNSON	CENTRAL REGION HANNA CT STARLAND	STARLAND COUNTY UNDEFINED CMA DRUMHELLER-STETTTLER	MP LOCAL ROAD TRIBUTARY TO MICHICHI CREEK	BRIDGE CULV	RV 2005	1 2500.0	8.0			55.6 61.3 23-03-2023		3.1		
76985 -1	NW SEC 3 TWP 24 RGE 28 W4M CHESTERMERE WID IRRIGATION CANAL BRIDGE ON LOCAL ROAD NEAR CHESTERMERE	SOUTHERN REGION CALGARY CHESTERMERE	CHESTERMERE UNDEFINED CMA CHESTERMERE-	HC LOCAL ROAD WID - IRRIGATION C (WATERCRS-IC)	STANDARD BRIDGE	IC 1972 1972	4 10.1	7.3 37.2	30.1 49.4 70.4	44.4 61.5 24-10-2019			4.3		
76986 -1	NW SEC 35 TWP 59 RGE 18 W5M PINE CREEK ATHABASCA RIVER BRIDGE ON HIGHWAY 947, 31 KM S OF FOX CREEK	PEACE REGION GRANDE PRAIRIE MD GREENVIEW	Alberta Transportation (AIT) CMA03 CENTRAL PEACE-NOTLEY	WG 947:12 C1 0.001 ATHABASCA RIVER (WATERCRS-ST)	MAJOR BRIDGE	RV 1970 1970	3 65.8	8.5 170.6	40.1 48.7 87.0	61.1 61.4 18-09-2023			14.3		
76986 BXL-2	NW SEC 35 TWP 59 RGE 18 W5M FOX CREEK ATHABASCA RIVER BRIDGE ON HIGHWAY 947, 31 KM S OF FOX CREEK	PEACE REGION GRANDE PRAIRIE MD GREENVIEW	Alberta Transportation (AIT) CMA03 CENTRAL PEACE-NOTLEY	ATHABASCA RIVER (WATERCRS-ST)	EXTENDED BANK P ROTECTION	RV 1970					88.9 28-05-2023				
76987 -2	NW SEC 5 TWP 81 RGE 8 W6M BLUEBERRY MTN HAMELIN CREEK CULVERT ON HIGHWAY 725, 10 KM NW OF BLUEBERRY MOUNTAIN	PEACE REGION GRANDE PRAIRIE CT SADDLE HILLS	Alberta Transportation (AIT) CMA05 CENTRAL PEACE-NOTLEY	CPA 725:02 C1 17.378 HAMELIN CREEK (WATERCRS-ST)	BRIDGE CULV	RV 2003	1 8100.0	9.6			77.8 61.9 18-11-2021		22.6		
76988 -1	NE SEC 32 TWP 45 RGE 20 W4M DUHAMEL SILVER CREEK CULVERT ON LOCAL ROAD NEAR DUHAMEL	CENTRAL REGION VERMILION CT CAMROSE	CAMROSE COUNTY UNDEFINED CMA CAMROSE	SP LOCAL ROAD TRIBUTARY TO BATTLE RIVER (WATERCRS-	BRIDGE CULV	RV 1969	1 2743.0	9.1			66.7 72.0 27-09-2024		7.9		
76989 -1	NW SEC 34 TWP 25 RGE 4 W5M COCHRANE BIGHILL CREEK CULVERT ON LOCAL ROAD, AT SW BOUNDARY OF COCHRANE	SOUTHERN REGION CALGARY COCHRANE	COCHRANE UNDEFINED CMA AIRDRIE-COCHRANE	SP LOCAL ROAD BIGHILL CREEK (WATERCRS-ST)	BRIDGE CULV	RV 1969	1 5500.0	8.5			55.6 55.1 03-01-2023		6.4		
76990 -1	NW SEC 30 TWP 67 RGE 4 W6M GRANDE PRAIR SMOKY RIVER BRIDGE ON LOCAL ROAD, 46 KM S OF GRANDE PRAIRIE	PEACE REGION GRANDE PRAIRIE MD GREENVIEW	Unknown Private Organization or UNDEFINED CMA GRANDE PRAIRIE-WAPITI	WG LOCAL ROAD SMOKY RIVER (WATERCRS-ST)	MAJOR BRIDGE	RV 1969 1969	3 61.0	4.2 167.6							
76991 -1	SW SEC 29 TWP 21 RGE 17 W4M COUNTESS WATERCOURSE CULVERT ON LOCAL ROAD NEAR COUNTESS	SOUTHERN REGION LETHBRIDGE CT NEWELL	COUNTY OF NEWELL UNDEFINED CMA BROOKS-MEDICINE HAT	RPP LOCAL ROAD MATZHIWIN CREEK (WATERCRS-ST)	BRIDGE CULV	RV 1969	1 2123.0	7.3			55.6 61.4 10-03-2021		2.4		
76994 -1	SW SEC 25 TWP 71 RGE 13 W6M GOODFARE GRAHAM CREEK BRIDGE ON LOCAL ROAD NEAR ALBRIGHT	PEACE REGION GRANDE PRAIRIE CT GRANDE PRAIRIE	COUNTY OF GRANDE PRAIRIE UNDEFINED CMA GRANDE PRAIRIE-WAPITI	TT LOCAL ROAD GRAHAM CREEK (WATERCRS-ST)	STANDARD BRIDGE	RV 1969 1969	1 6.1	6.1	32.0 56.0 79.9	55.6 65.3 20-09-2023			3.0		
76995 -2	SE SEC 7 TWP 57 RGE 8 W6M GRANDE CACHE MALCOLM CREEK BRIDGE ON HWY 40, 7 km NW OF GRANDE CACHE	PEACE REGION GRANDE PRAIRIE MD GREENVIEW	Alberta Transportation (AIT) CMA05 WEST YELLOWHEAD	SLC 40:36 C1 2.200 MALCOLM CREEK (WATERCRS-ST)	MAJOR BRIDGE	RV 2011 2011	1 16.0	12.4 16.0 -24.0	28.0 49.0 62.0	88.9 75.0 26-11-2024					
76996 -1	SE SEC 18 TWP 57 RGE 8 W6M GRANDE CACHE RODDY CREEK CULVERT ON HIGHWAY 40, 3 KM N OF GRANDE CACHE	PEACE REGION GRANDE PRAIRIE MD GREENVIEW	Alberta Transportation (AIT) CMA05 WEST YELLOWHEAD	SP 40:36 C1 3.626 RODDY CREEK (WATERCRS-ST)	BRIDGE CULV	RV 1997	1 4610.0	12.4			77.8 70.3 14-11-2024		3.7		
76997 -1	NE SEC 18 TWP 57 RGE 8 W6M GRANDE CACHE GUSTAVS CREEK CULVERT ON HIGHWAY 40, 4 KM N OF GRANDE CACHE	PEACE REGION GRANDE PRAIRIE MD GREENVIEW	Alberta Transportation (AIT) CMA05 WEST YELLOWHEAD	SP 40:36 C1 4.543 GUSTAVS CREEK (WATERCRS-ST)	BRIDGE CULV	RV 1997	1 3050.0	12.4			77.8 61.7 14-11-2024		3.0		
76998 -1	SW SEC 29 TWP 57 RGE 8 W6M GRANDE CACHE HELLS CREEK CULVERT ON HIGHWAY 40, 7 KM NOF GRANDE CACHE	PEACE REGION GRANDE PRAIRIE MD GREENVIEW	Alberta Transportation (AIT) CMA05 WEST YELLOWHEAD	RPE 40:36 C1 7.323 HELLS CREEK (WATERCRS-ST)	BRIDGE CULV	RV 1997	1 5137.0	10.5			55.6 45.2 14-11-2024		6.5		

Transportation Infrastructure Management System														2025/03/06	
Bridge Structures Report															
All 'IN SERVICE' Structures - Sorted By: File Number															
														Page 474 of 772	
BF	Legal Land Location Structure Name Location Description	Region District Municipality	Managed By CMA Constituency	Span Types Located On Located Over	Structure Type	Usage Yr Built Yr Supstr	No. Spans Pipes Max Span Length Max Pipe Dia	Clear Rdwy Nom Length Skew	Single (t) Semi (t) Train (t)	Stru Suff Insp	Rat. % Rat. % Date	Theor VCL On Meas VCL On	Deck Height Theor VCL Over Meas VCL Over		
76999 -1	SE SEC 14 TWP 24 RGE 1 W5M CALGARY CPR OVER LOCAL ROAD AT CALGARY	SOUTHERN REGION CALGARY CALGARY	Canadian Pacific Railways UNDEFINED CMA CALGARY-BUFFALO	CX RAILWAY CPR LOCAL ROAD	MAJOR BRIDGE	RU 1968 1968	2 17.4	20.4 34.5					6.4		
77000 -2	SE SEC 25 TWP 48 RGE 14 W5M LODGEPOLE PEMBINA RIVER BRIDGE ON LOCAL ROAD, 52 KM W OF LODGEPOLE	NORTH CENTRAL REGION EDSON CT YELLOWHEAD	YELLOWHEAD COUNTY UNDEFINED CMA WEST YELLOWHEAD	WG LOCAL ROAD PEMBINA RIVER (WATERCRS-ST)	MAJOR BRIDGE	RV 2009 2009	2 49.0	9.0 98.0			88.9 77.8 09-02-2023				
77001 N-1	NW SEC 33 TWP 52 RGE 24 W4M SCONA RD OVP (B065) SCONA ROAD OVER CONNORS ROAD AT EDMONTON	NORTH CENTRAL REGION STONY PLAIN EDMONTON	EDMONTON UNDEFINED CMA EDMONTON-STRATHCONA	CV LOCAL ROAD LOCAL ROAD	MAJOR BRIDGE	GS 1957 1957	3 20.1	7.3 49.3	28.0 49.0 62.0		55.6 41.8 19-07-2023		6.3		
77002 E-1	NE SEC 26 TWP 23 RGE 1 W5M Graves Glenmore Trail (Hwy 8) EB Over Bow River (Graves) in Calgary	SOUTHERN REGION CALGARY CALGARY	CALGARY UNDEFINED CMA CALGARY-ACADIA	PO 560:01 R1 0.885 LOCAL ROAD,BOW RIVER (WATERCRS-ST)	MAJOR BRIDGE	RV 1969 1969	6 41.5	16.5 244.0 15.0					9.4 4.6		
77002 W-2	NE SEC 26 TWP 23 RGE 1 W5M Graves Glenmore Trail (Hwy 8) WB Over Bow River (Graves) in Calgary	SOUTHERN REGION CALGARY CALGARY	CALGARY UNDEFINED CMA CALGARY-ACADIA	NU 560:01 L1 0.894 LOCAL ROAD,BOW RIVER (WATERCRS-ST)	MAJOR BRIDGE	RV 2008 2007	6 41.5	14.7 243.9	28.0 49.0 62.0				4.6		
77004 E-1	NW SEC 13 TWP 24 RGE 1 W5M CALGARY - CPR OVERPASS Memorial Drive CPR OVERPASS ON LOCAL ROAD, AT CALGARY	SOUTHERN REGION CALGARY CALGARY	Alberta Transportation (AIT) UNDEFINED CMA CALGARY-MOUNTAIN VIEW	FC LOCAL ROAD RAILWAY CPR	MAJOR BRIDGE	RO 1969 1969	4 27.1	17.4 108.4			38.9 34.4 20-05-2023		7.9 7.2		
77004 ZE1-2	NW SEC 13 TWP 24 RGE 1 W5M CALGARY - CPR OVERPASS Memorial Drive CPR OVERPASS ON LOCAL ROAD, AT CALGARY	SOUTHERN REGION CALGARY CALGARY	Alberta Transportation (AIT) UNDEFINED CMA CALGARY-MOUNTAIN VIEW	LOCAL ROAD LOCAL ROAD	TUBE STRUCTURE	2004					61.1 13-05-2023				
77005 -1	NE SEC 27 TWP 23 RGE 1 W5M CALGARY BLACKFOOT TRAIL OVER GLENMORE TRAIL INTERCHANGE AT CALGARY	SOUTHERN REGION CALGARY CALGARY	CALGARY UNDEFINED CMA CALGARY-ACADIA	PQ LOCAL ROAD 8:07 L1 7.682, 8:07 R1 7.785	MAJOR BRIDGE	GS 1969 1969	2 30.5	32.4 61.0 27.0					7.3 5.2 5.2		
77006 -1	NW SEC 20 TWP 25 RGE 6 W5M MORLEY HIGHWAY 1 OVER LOCAL ROAD FLYOVER, 19 KM E OF SEEBE	SOUTHERN REGION CALGARY STONEY #142	Alberta Transportation (AIT) CMA28 BANFF-KANANASKIS	CF 1:04 L1 19.039, 1:04 R1 19.011 MUNICIPAL	MAJOR BRIDGE	GF 1970 1970	1 8.7	24.4 8.7			50.0 45.2 06-08-2024		5.2 4.0 3.9		
77009 -1	SW SEC 27 TWP 17 RGE 17 W4M BOW CITY WATERCOURSE CULVERT ON LOCAL ROAD NEAR BOW CITY	SOUTHERN REGION LETHBRIDGE CT NEWELL	COUNTY OF NEWELL UNDEFINED CMA BROOKS-MEDICINE HAT	MP LOCAL ROAD TRIBUTARY TO BOW RIVER (WATERCRS-ST)	BRIDGE CULV	RV 1969	1 1800.0	7.9			33.3 41.9 16-03-2021		3.0		
77011 -1	SE SEC 7 TWP 12 RGE 29 W4M CLARESHOLM TROUT CREEK BRIDGE ON LOCAL ROAD NEAR CLARESHOLM	SOUTHERN REGION LETHBRIDGE MD WILLOW CREEK	M.D. OF WILLOW CREEK NO. UNDEFINED CMA LIVINGSTONE-MACLEOD	TT LOCAL ROAD TROUT CREEK (WATERCRS-ST)	STANDARD BRIDGE	RV 1970 1970	2 8.5	6.1 17.0	28.0 49.0 65.2		38.9 43.8 25-05-2022		3.7		
77015 -2	SW SEC 19 TWP 52 RGE 26 W5M HINTON WINTER CREEK BRIDGE ON PROVINCIAL HIGHWAY 40 NEAR HINTON	NORTH CENTRAL REGION EDSON CT YELLOWHEAD	Alberta Transportation (AIT) CMA13 WEST YELLOWHEAD	SLC 40:30 C1 23.914 WINTER CREEK (WATERCRS-ST)	MAJOR BRIDGE	RV 2013 2013	1 14.0	12.4 14.0	28.0 49.0 62.0		88.9 71.6 27-11-2024				
77016 -1	NW SEC 1 TWP 26 RGE 21 W4M CHANCELLOR WATERCOURSE CULVERT ON LOCAL ROAD NEAR CHANCELLOR	SOUTHERN REGION CALGARY CT WHEATLAND	WHEATLAND COUNTY UNDEFINED CMA OLDS-DIDSBURY-THREE	MP LOCAL ROAD TRIBUTARY TO SEVERN CREEK (WATERCRS-	BRIDGE CULV	RV 1991	1 1800.0	11.0 -5.0			88.9 81.6 11-05-2023		3.9		
77017 -2	SW SEC 30 TWP 14 RGE 15 W4M VAUXHALL BRP IRRIGATION CANAL CULVERT ON LOCAL ROAD NEAR VAUXHALL	SOUTHERN REGION LETHBRIDGE MD TABER	M.D. OF TABER UNDEFINED CMA CARDSTON-SIKSIKA	MP LOCAL ROAD BRP - IRRIGATION C (WATERCRS-IC)	BRIDGE CULV	IC 2011	1 1600.0	8.5 0.0			44.4 69.8 25-02-2022				
77018 -1	SE SEC 14 TWP 40 RGE 17 W4M RED WILLOW WATERCOURSE CULVERT ON PROVINCIAL HIGHWAY 601 NEAR RED WILLOW	CENTRAL REGION HANNA CT STETTTLER	Alberta Transportation (AIT) CMA20 DRUMHELLER-STETTTLER	MP;MP 601:04 C1 15.730 TRIBUTARY TO BIGKNIFE CREEK	BRIDGE CULV	RV 1965	2 800.0	7.9			55.6 53.5 04-05-2021		1.5		
77019 -1	SE SEC 16 TWP 25 RGE 14 W4M POLLOCKVILLE WATERCOURSE CULVERT ON LOCAL ROAD NEAR POLLOCKVILLE	CENTRAL REGION HANNA SPECIAL AREA 2	Municipal Services Branch UNDEFINED CMA DRUMHELLER-STETTTLER	MP-SPE-MP LOCAL ROAD TRIBUTARY TO BULLPOUND CREEK	BRIDGE CULV	RV 1969	1 2134.0	9.0 0.0			55.6 68.8 02-10-2024		3.7		
77020 -1	SE SEC 34 TWP 38 RGE 13 W4M CASTOR CASTOR CREEK BRIDGE ON LOCAL ROAD NEAR CASTOR	CENTRAL REGION HANNA CT PAINTEARTH	Unknown Private Organization or UNDEFINED CMA DRUMHELLER-STETTTLER	RB LOCAL ROAD CASTOR CREEK (WATERCRS-ST)	MAJOR BRIDGE	RV 1925 1925	1 9.1	4.9 9.1	18.0 28.4 46.6				3.0		
77021 -1	NW SEC 17 TWP 78 RGE 21 W5M FALHER WATERCOURSE CULVERT ON LOCAL ROAD NEAR FALHER	PEACE REGION PEACE RIVER MD SMOKY RIVER	M.D. OF SMOKY RIVER NO. UNDEFINED CMA CENTRAL PEACE-NOTLEY	FP;FP;MP LOCAL ROAD TRIBUTARY TO HUNTING CREEK	BRIDGE CULV	RV 1970	3 1500.0	6.3			33.3 47.2 24-10-2024		2.1		
77022 -2	NW SEC 17 TWP 43 RGE 13 W4M KILLAM WATERCOURSE CULVERT ON LOCAL ROAD NEAR KILLAM	CENTRAL REGION VERMILION CT FLAGSTAFF	FLAGSTAFF COUNTY UNDEFINED CMA CAMROSE	MP;MP;MP LOCAL ROAD TRIBUTARY TO IRON CREEK (WATERCRS-ST)	BRIDGE CULV	RV 1985	3 1400.0	6.5			33.3 51.9 02-10-2024		3.4		
77023 -1	SW SEC 10 TWP 39 RGE 16 W4M HALKIRK WATERCOURSE CULVERT ON LOCAL ROAD NEAR HALKIRK	CENTRAL REGION HANNA CT PAINTEARTH	COUNTY OF PAINTEARTH NO. UNDEFINED CMA DRUMHELLER-STETTTLER	MP LOCAL ROAD 2ND ORDER TRIBUTARY TO PAINTEARTH	BRIDGE CULV	RV 1971	1 1524.0	7.2 40.0			55.6 50.0 11-08-2021		2.7		
77024 -1	NW SEC 27 TWP 43 RGE 13 W4M KILLAM WATERCOURSE CULVERT ON LOCAL ROAD NEAR KILLAM	CENTRAL REGION VERMILION CT FLAGSTAFF	FLAGSTAFF COUNTY UNDEFINED CMA CAMROSE	MP;MP LOCAL ROAD TRIBUTARY TO IRON CREEK (WATERCRS-ST)	BRIDGE CULV	RV 1997	2 2000.0	8.0			66.7 59.4 02-10-2024		3.3		


		<div>Transportation Infrastructure Management System</div> <div>Bridge Structures Report</div> <div>All 'IN SERVICE' Structures - Sorted By: File Number</div>										2025/03/06	
												Page 475 of 772	
BF	Legal Land Location Structure Name Location Description	Region District Municipality	Managed By CMA Constituency	Span Types Located On Located Over	Structure Type	Usage Yr Built Yr Supstr	No. Spans Pipes Max Span Length Max Pipe Dia	Clear Rdwy Nom Length Skew	Single (t) Semi (t) Train (t)	Stru Suff Insp	Rat. % Rat. % Date	Theor VCL On Meas VCL On	Deck Height Theor VCL Over Meas VCL Over
77025 -1	SE SEC 3 TWP 44 RGE 13 W4M KILLAM WATERCOURSE CULVERT ON LOCAL ROAD NEAR KILLAM	CENTRAL REGION VERMILION CT FLAGSTAFF	FLAGSTAFF COUNTY UNDEFINED CMA CAMROSE	RPP LOCAL ROAD TRIBUTARY TO IRON CREEK (WATERCRS-ST)	BRIDGE CULV	RV 1969	1 2115.0	8.0			66.7 62.5 02-10-2024		2.4
77026 -1	SW SEC 21 TWP 70 RGE 26 W5M CROOKED CREE WATERCOURSE CULVERT ON LOCAL ROAD NEAR CROOKED CREE	PEACE REGION GRANDE PRAIRIE MD GREENVIEW	M.D. OF GREENVIEW NO. 16 UNDEFINED CMA CENTRAL PEACE-NOTLEY	SP LOCAL ROAD TRIBUTARY TO SIMONETTE RIVER	BRIDGE CULV	RV 1969	1 2123.0	5.4			66.7 69.7 29-06-2023		3.0
77027 -2	SW SEC 17 TWP 69 RGE 6 W6M GROVEDALE WATERCOURSE CULVERT ON LOCAL ROAD, 9 KM S OF GROVEDALE	PEACE REGION GRANDE PRAIRIE MD GREENVIEW	M.D. OF GREENVIEW NO. 16 UNDEFINED CMA GRANDE PRAIRIE-WAPITI	MP LOCAL ROAD 2ND ORDER TRIBUTARY TO BIG MOUNTAIN	BRIDGE CULV	RV 2015	1 2700.0	8.0			55.6 78.1 01-10-2020		
77028 -2	NW SEC 35 TWP 78 RGE 1 W6M CODESA WATERCOURSE CULVERT ON LOCAL ROAD NEAR CODESA	PEACE REGION GRANDE PRAIRIE CT BIRCH HILLS	BIRCH HILLS COUNTY UNDEFINED CMA CENTRAL PEACE-NOTLEY	MP LOCAL ROAD TRIBUTARY TO FOX CK (WATERCRS-ST)	BRIDGE CULV	RV 2005	1 1600.0	8.0			88.9 72.8 14-06-2024		3.5
77029 -1	NW SEC 16 TWP 78 RGE 2 W6M BELLOY WATERCOURSE CULVERT ON LOCAL ROAD NEAR BELLOY	PEACE REGION GRANDE PRAIRIE CT BIRCH HILLS	BIRCH HILLS COUNTY UNDEFINED CMA CENTRAL PEACE-NOTLEY	MP;MP;MP LOCAL ROAD VIXEN CREEK (WATERCRS-ST)	BRIDGE CULV	RV 1969	3 1219.0	7.3			55.6 58.7 13-06-2024		1.8
77030 -2	SW SEC 16 TWP 78 RGE 8 W6M SPIRIT RIVER WATERCOURSE CULVERT ON LOCAL ROAD NEAR SPIRIT RIVER	PEACE REGION GRANDE PRAIRIE CT SADDLE HILLS	SADDLE HILLS COUNTY UNDEFINED CMA CENTRAL PEACE-NOTLEY	MP LOCAL ROAD HOWARD CREEK (WATERCRS-ST)	BRIDGE CULV	RV 1999	1 2200.0	7.0			66.7 73.5 13-10-2023		2.7
77031 -2	NE SEC 26 TWP 77 RGE 7 W6M SPIRIT RIVER WATERCOURSE CULVERT ON LOCAL ROAD NEAR SPIRIT RIVER	PEACE REGION GRANDE PRAIRIE CT SADDLE HILLS	SADDLE HILLS COUNTY UNDEFINED CMA CENTRAL PEACE-NOTLEY	MP LOCAL ROAD TRIBUTARY TO SPIRIT RIVER (WATERCRS-ST)	BRIDGE CULV	RV 2009	1 1800.0	8.0			88.9 86.4 02-06-2020		
77033 -1	SE SEC 29 TWP 25 RGE 6 W5M MORLEY CATTLEPASS CULVERT ON PROVINCIAL HIGHWAY 1 NEAR MORLEY	SOUTHERN REGION CALGARY STONEY #142	Alberta Transportation (AIT) CMA28 BANFF-KANANASKIS	RPP 1:04 L1 20.273, 1:04 R1 20.245 TRAIL-ANIMAL OVER SP	BRIDGE CULV	SP 1970	1 2020.0	24.8			66.7 68.5 06-08-2024		7.0
77034 -1	NE SEC 19 TWP 25 RGE 6 W5M MORLEY CATTLEPASS CULVERT ON PROVINCIAL HIGHWAY 1 NEAR MORLEY	SOUTHERN REGION CALGARY STONEY #142	Alberta Transportation (AIT) CMA28 BANFF-KANANASKIS	RPP 1:04 R1 18.027, 1:04 L1 18.063 TRAIL,TRAIL-ANIMAL OVER SP	BRIDGE CULV	SP 1970	1 3475.0	24.8			44.4 44.8 06-08-2024		
77035 -1	SE SEC 23 TWP 25 RGE 7 W5M MORLEY CATTLEPASS CULVERT ON PROVINCIAL HIGHWAY 1 NEAR MORLEY	SOUTHERN REGION CALGARY STONEY #142	Alberta Transportation (AIT) CMA28 BANFF-KANANASKIS	RPP 1:04 L1 15.186, 1:04 R1 15.155 TRAIL-ANIMAL OVER SP	BRIDGE CULV	SP 1969	1 2020.0	25.0			77.8 79.0 02-08-2024		4.6
77036 -1	NW SEC 16 TWP 25 RGE 7 W5M MORLEY CATTLEPASS CULVERT ON PROVINCIAL HIGHWAY 1 NEAR MORLEY	SOUTHERN REGION CALGARY STONEY #142	Alberta Transportation (AIT) CMA28 BANFF-KANANASKIS	RPP 1:04 R1 10.920, 1:04 L1 10.951 TRAIL-ANIMAL OVER SP	BRIDGE CULV	SP 1969	1 2020.0	25.0			66.7 62.5 02-08-2024		3.0
77037 -1	NW SEC 32 TWP 46 RGE 1 W5M WESTEROSE WATERCOURSE CULVERT ON LOCAL ROAD NEAR WESTEROSE	CENTRAL REGION RED DEER POPLAR BAY	COUNTY OF WETASKIWIN NO. UNDEFINED CMA MASKWACIS-WETASKIWIN	MP;MP LOCAL ROAD TRIBUTARY TO PIGEON LAKE (WATERCRS-	BRIDGE CULV	RV 1969	2 2200.0	7.0			66.7 62.4 31-10-2024		2.7
77038 -1	SE SEC 27 TWP 25 RGE 4 W5M COCHRANE CATTLEPASS CULVERT ON PROVINCIAL HIGHWAY 22 NEAR COCHRANE	SOUTHERN REGION CALGARY COCHRANE	Alberta Transportation (AIT) CMA28 AIRDRIE-COCHRANE	MP-RPP-MP 22:16 C1 8.057 TRAIL-ANIMAL OVER SP	BRIDGE CULV	SP 1969	1 1970.0	12.0			44.4 56.1 12-08-2024		3.0
77040 -1	NW SEC 23 TWP 49 RGE 24 W4M LEDUC WATERCOURSE CULVERT ON PROVINCIAL HIGHWAY 814 NEAR LEDUC	NORTH CENTRAL REGION STONY PLAIN CT LEDUC	Alberta Transportation (AIT) CMA11 MASKWACIS-WETASKIWIN	SP 814:02 C1 12.303 TRIBUTARY TO BLACKMUD CREEK	BRIDGE CULV	RV 1989	1 2120.0	10.0			66.7 56.6 03-03-2023		5.0
77041 -1	NW SEC 36 TWP 9 RGE 23 W4M KIPP DRAINAGE DIT CULVERT ON PROVINCIAL HIGHWAY 3 NEAR KIPP	SOUTHERN REGION LETHBRIDGE CT LETHBRIDGE	Alberta Transportation (AIT) CMA25 CARDSTON-SIKSIKA	CP 3:08 R1 36.389, 3:08 L1 36.064 TRIBUTARY TO OLDMAN RIVER (WATERCRS-	BRIDGE CULV	RV 1969	1 1500.0	34.0			77.8 57.3 18-02-2024		
77042 -1	NW SEC 7 TWP 58 RGE 1 W5M HIGHRIDGE WATERCOURSE CULVERT ON PROVINCIAL HIGHWAY 777 NEAR HIGHRIDGE	NORTH CENTRAL REGION ATHABASCA CT BARRHEAD	Alberta Transportation (AIT) CMA10 ATHABASCA-BARRHEAD-	MP 777:03 C1 5.875 TRIBUTARY TO NEWTON CREEK	BRIDGE CULV	RV 1969	1 1800.0	8.1			44.4 39.1 27-08-2024		4.9
77043 -1	SW SEC 2 TWP 63 RGE 3 W5M NEERLANDIA WATERCOURSE CULVERT ON LOCAL ROAD NEAR NEERLANDIA	NORTH CENTRAL REGION ATHABASCA CT BARRHEAD	COUNTY OF BARRHEAD NO. UNDEFINED CMA ATHABASCA-BARRHEAD-	MP LOCAL ROAD TRIBUTARY TO SHOAL CREEK (WATERCRS-	BRIDGE CULV	RV 1969	1 1200.0	7.3			22.2 46.7 14-09-2023		1.8
77044 -1	SW SEC 7 TWP 58 RGE 1 W5M HIGHRIDGE WATERCOURSE CULVERT ON PROVINCIAL HIGHWAY 777 NEAR HIGHRIDGE	NORTH CENTRAL REGION ATHABASCA CT BARRHEAD	Alberta Transportation (AIT) CMA10 ATHABASCA-BARRHEAD-	MP 777:03 C1 5.302 TRIBUTARY TO NEWTON CREEK	BRIDGE CULV	RV 1969	1 1800.0	8.1			44.4 46.8 16-11-2023		3.0
77045 -2	NW SEC 2 TWP 44 RGE 4 W5M BLUFFTON WATERCOURSE CULVERT ON LOCAL ROAD, 26 KM W OF BLUFFTON	CENTRAL REGION RED DEER CT PONOKA	PONOKA COUNTY UNDEFINED CMA RIMBEY-ROCKY MOUNTAIN	MP LOCAL ROAD TRIBUTARY TO ANDERSON CREEK	BRIDGE CULV	RV 2023	1 2200.0	7.3			88.9 84.4 24-04-2024		
77046 -1	NE SEC 24 TWP 49 RGE 25 W5M HINTON TEEPEE CREEK CULVERT ON HIGHWAY 40, 15 KM S OF HINTON	NORTH CENTRAL REGION EDSON CT YELLOWHEAD	Alberta Transportation (AIT) CMA13 WEST YELLOWHEAD	SP 40:28 C1 30.858 TEEPEE CREEK (WATERCRS-ST)	BRIDGE CULV	RV 1998	1 3050.0	9.5			77.8 73.5 20-12-2024		6.5
77047 -1	SW SEC 36 TWP 49 RGE 25 W5M HINTON WIGWAM CREEK CULVERT ON HIGHWAY 40, 12 KM S OF HINTON	NORTH CENTRAL REGION EDSON CT YELLOWHEAD	Alberta Transportation (AIT) CMA13 WEST YELLOWHEAD	SP;MP 40:28 C1 33.485 WIGWAM CREEK (WATERCRS-ST)	BRIDGE CULV	RV 1998	2 3050.0	9.5			77.8 77.7 20-12-2024		17.6

		Transportation Infrastructure Management System Bridge Structures Report All 'IN SERVICE' Structures - Sorted By: File Number										2025/03/06	
												Page 476 of 772	
BF	Legal Land Location Structure Name Location Description	Region District Municipality	Managed By CMA Constituency	Span Types Located On Located Over	Structure Type	Usage Yr Built Yr Supstr	No. Spans Pipes Max Span Length Max Pipe Dia	Clear Rdwy Nom Length Skew	Single (t) Semi (t) Train (t)	Stru Suff Insp	Rat. % Rat. % Date	Theor VCL On Meas VCL On	Deck Height Theor VCL Over Meas VCL Over
77048 -1	NW SEC 36 TWP 49 RGE 25 W5M HINTON TRIBUTARY TO WIGWAM CREEK CULVERT ON HIGHWAY 40, 11 KM S OF HINTON	NORTH CENTRAL REGION EDSON CT YELLOWHEAD	Alberta Transportation (AIT) CMA13 WEST YELLOWHEAD	SP 40:28 C1 34.290 TRIBUTARY TO WIGWAM CREEK	BRIDGE CULV	RV 1998	1 2740.0	9.5 -17.0		88.9 83.5 20-12-2024			15.5
77049 -1	SW SEC 15 TWP 50 RGE 25 W5M HINTON COLD CREEK CULVERT ON HIGHWAY 40, 7 KM SE OF HINTON	NORTH CENTRAL REGION EDSON CT YELLOWHEAD	Alberta Transportation (AIT) CMA13 WEST YELLOWHEAD	SP 40:28 C1 39.563 COLD CREEK (WATERCRS-ST)	BRIDGE CULV	RV 1992	1 3360.0	12.8 47.0		77.8 78.3 20-12-2024			16.3
77050 -1	SW SEC 28 TWP 50 RGE 25 W5M HINTON COLD CREEK CULVERT ON HIGHWAY 40, 4 KM SW OF HINTON	NORTH CENTRAL REGION EDSON CT YELLOWHEAD	Alberta Transportation (AIT) CMA13 WEST YELLOWHEAD	SP 40:28 C1 44.074 COLD CREEK (WATERCRS-ST)	BRIDGE CULV	RV 1992	1 3990.0	12.9 -10.0		33.3 53.9 20-12-2024			9.7
77051 -1	NE SEC 32 TWP 3 RGE 23 W4M SPRING COULE COULEE CULVERT ON LOCAL ROAD NEAR SPRING COULE	SOUTHERN REGION LETHBRIDGE CT CARDSTON	CARDSTON COUNTY UNDEFINED CMA CARDSTON-SIKSIKA	SP LOCAL ROAD TRIBUTARY TO PINEPOUND CREEK	BRIDGE CULV	RV 1969	1 1500.0	8.7 -8.0		66.7 60.0 15-10-2020			8.8
77053 -1	NE SEC 14 TWP 51 RGE 25 W5M HINTON CNR OVER LOCAL ROAD NEAR HINTON	NORTH CENTRAL REGION EDSON HINTON	Canadian National Railways UNDEFINED CMA WEST YELLOWHEAD	CS RAILWAY CNR LOCAL ROAD	MAJOR BRIDGE	RU 1973 1973	4 16.8	4.3 59.4					
77054 E-1	SW SEC 14 TWP 51 RGE 25 W5M HINTON HIGHWAY 16 OVER SWITZER DRIVE FLYOVER, AT HINTON	NORTH CENTRAL REGION EDSON HINTON	Alberta Transportation (AIT) CMA13 WEST YELLOWHEAD	FC 16:02 R1 26.998 SWITZER DR	MAJOR BRIDGE	GF 1973 1973	2 31.4	12.0 62.8 -10.0	47.4 60.4 70.1	27.8 42.4 04-05-2024			8.2 7.5 7.5
77054 W-2	SE SEC 14 TWP 51 RGE 25 W5M HINTON HIGHWAY 16 OVER SWITZER DRIVE FLYOVER, AT HINTON	NORTH CENTRAL REGION EDSON HINTON	Alberta Transportation (AIT) CMA13 WEST YELLOWHEAD	DBT 16:02 L1 27.015 SWITZER DR	MAJOR BRIDGE	GF 1986 1986	2 34.0	10.3 68.0 -9.0	28.0 49.0 62.0	55.6 46.8 04-05-2024			11.2 9.0 9.0
77054 ZE-3	SE SEC 15 TWP 51 RGE 25 W5M HINTON HIGHWAY 16 OVER SWITZER DRIVE FLYOVER, AT HINTON	NORTH CENTRAL REGION EDSON HINTON	Alberta Transportation (AIT) CMA13 WEST YELLOWHEAD	16:02 R1 26.061 16:02 R1 26.061	POLE STRUCTURE (CANTILEVER)	1986				66.7 04-05-2024			5.6
77054 ZW-6	SW SEC 14 TWP 51 RGE 25 W5M HINTON HIGHWAY 16 OVER SWITZER DRIVE FLYOVER, AT HINTON	NORTH CENTRAL REGION EDSON HINTON	Alberta Transportation (AIT) CMA13 WEST YELLOWHEAD	16:02 L1 26.241 16:02 L1 26.241	POLE STRUCTURE (CANTILEVER)	1986				66.7 04-05-2024			6.1
77056 -2	NW SEC 23 TWP 71 RGE 10 W6M BEAVERLODGE WATERCOURSE CULVERT ON HWY 722, 5 KM S OF BEAVERLODGE	PEACE REGION GRANDE PRAIRIE CT GRANDE PRAIRIE	Alberta Transportation (AIT) CMA05 GRANDE PRAIRIE-WAPITI	SSP 722:02 C1 29.557 TRIBUTARY TO BEAVERLODGE RIVER	BRIDGE CULV	RV 2015	1 1829.0	9.3		88.9 86.5 20-05-2023			
77057 -2	NW SEC 26 TWP 71 RGE 10 W6M BEAVERLODGE WATERCOURSE CULVERT ON PROVINCIAL HIGHWAY 722, 2 KM SOUTH OF BEAVERLODGE	PEACE REGION GRANDE PRAIRIE CT GRANDE PRAIRIE	Alberta Transportation (AIT) CMA05 GRANDE PRAIRIE-WAPITI	PCB 722:02 C1 30.776 TRIBUTARY TO BEAVERLODGE RIVER	BRIDGE CULV	RV 2018	1 1800.0	8.2 0.0		100.0 99.3 20-05-2023			
77058 -1	SW SEC 2 TWP 72 RGE 10 W6M BEAVERLODGE WATERCOURSE CULVERT ON LOCAL ROAD NEAR BEAVERLODGE	PEACE REGION GRANDE PRAIRIE BEAVERLODGE	BEAVERLODGE UNDEFINED CMA GRANDE PRAIRIE-WAPITI	MP LOCAL ROAD TRIBUTARY TO BEAVERLODGE RIVER	BRIDGE CULV	RV 1969	1 1524.0	9.0		44.4 45.8 05-05-2015			1.8
77059 -1	SE SEC 7 TWP 86 RGE 7 W4M ANZAC GREGOIRE RIVER BRIDGE ON PROVINCIAL HIGHWAY 881 NEAR ANZAC	NORTH CENTRAL REGION FORT MCMURRAY SPM WOOD BUFFALO	Alberta Transportation (AIT) CMA07 FORT MCMURRAY-LAC LA	VH 881:24 C1 38.234 GREGOIRE RIVER (WATERCRS-ST)	STANDARD BRIDGE	RV 1974 1974	3 6.1	9.8 18.3	28.0 49.0 62.0	22.2 43.7 29-08-2024			2.4
77060 -1	NW SEC 2 TWP 86 RGE 8 W4M ANZAC SURMONT CREEK BRIDGE ON PROVINCIAL HIGHWAY 881 NEAR ANZAC	NORTH CENTRAL REGION FORT MCMURRAY SPM WOOD BUFFALO	Alberta Transportation (AIT) CMA07 FORT MCMURRAY-LAC LA	SM 881:24 C1 42.884 SURMONT CREEK (WATERCRS-ST)	STANDARD BRIDGE	RV 1982 1982	1 11.0	10.1 11.0	28.0 49.0 62.0	38.9 49.3 29-08-2024			3.0
77062 -1	NE SEC 4 TWP 46 RGE 20 W4M DUHAMEL CATTLEPASS CULVERT ON LOCAL ROAD NEAR DUHAMEL	CENTRAL REGION VERMILION CT CAMROSE	CAMROSE COUNTY UNDEFINED CMA CAMROSE	RPP LOCAL ROAD TRAIL-ANIMAL OVER	BRIDGE CULV	SP 1969	1 2058.0	11.5 10.0		77.8 72.7 27-09-2024			3.4
77063 N-1	NW SEC 33 TWP 52 RGE 24 W4M EDMONTON (B123) LOCAL ROAD OVER LOCAL ROAD AT EDMONTON	NORTH CENTRAL REGION STONY PLAIN EDMONTON	EDMONTON UNDEFINED CMA EDMONTON-GOLD BAR	WG LOCAL ROAD LOCAL ROAD	MAJOR BRIDGE	GS 1969 1969	3 19.2	11.0 43.6 30.0	28.0 49.0 62.0	61.1 48.7 20-07-2023			4.9
77064 -1	NW SEC 33 TWP 52 RGE 24 W4M PED TUNNEL LOCAL ROAD OVER CONNORS ROAD PEDESTRIAN TUNNEL AT EDMONTON	NORTH CENTRAL REGION STONY PLAIN EDMONTON	EDMONTON UNDEFINED CMA EDMONTON-GOLD BAR	BP LOCAL ROAD TRAIL-PED OVER 50000 PS	BRIDGE CULV	PS 1969	1 4200.0	2.4					
77065 -1	SW SEC 6 TWP 103 RGE 22 W5M PADDLE PRAIR BOYER RIVER BRIDGE ON LOCAL ROAD NEAR PADDLE PRAIR	PEACE REGION PEACE RIVER PADDLE PRAIRIE METIS	Paddle Prairie Metis Settlement UNDEFINED CMA PEACE RIVER	HH LOCAL ROAD BOYER RIVER (WATERCRS-ST)	STANDARD BRIDGE	RV 1969 1969	1 8.5	7.3 8.5	28.0 49.0 67.2	33.3 31.9 05-10-2018			3.0
77066 -2	SE SEC 19 TWP 78 RGE 15 W5M HIGH PRAIRIE 2ND ORDER TRIBUTARY TO SOUTH HEART RIVER CULVERT ON LOCAL ROAD, 9 KM NE OF	PEACE REGION PEACE RIVER PEAVINE	Peavine Metis Settlement UNDEFINED CMA LESSER SLAVE LAKE	SP LOCAL ROAD 2ND ORDER TRIBUTARY TO SOUTH HEART	BRIDGE CULV	RV 1998	1 3400.0	9.8		55.6 68.0 24-06-2018			7.1
77067 -1	SE SEC 22 TWP 85 RGE 19 W5M THREE CREEKS CARMON CREEK CULVERT ON PROVINCIAL HIGHWAY 986, 27 KM NE OF ST. ISIDORE	PEACE REGION PEACE RIVER CT NORTHERN SUNRISE	Alberta Transportation (AIT) CMA04 PEACE RIVER	MP-SPE-MP 986:02 C1 11.439 CARMON CREEK (WATERCRS-ST)	BRIDGE CULV	RV 1980	1 2433.0	8.6		55.6 54.8 03-10-2023			4.9
77068 -1	NE SEC 18 TWP 86 RGE 18 W5M THREE CREEKS WATERCOURSE CULVERT ON PROVINCIAL HIGHWAY 986 NEAR THREE CREEKS	PEACE REGION PEACE RIVER CT NORTHERN SUNRISE	Alberta Transportation (AIT) CMA02 PEACE RIVER	SPE 986:02 C1 22.751 ELDER CREEK (WATERCRS-ST)	BRIDGE CULV	RV 1983	1 2433.0	9.4 -15.0		55.6 50.7 02-10-2023			6.5

		Transportation Infrastructure Management System										2025/03/06	
Bridge Structures Report													
All 'IN SERVICE' Structures - Sorted By: File Number													
Page 477 of 772													
BF	Legal Land Location Structure Name Location Description	Region District Municipality	Managed By CMA Constituency	Span Types Located On Located Over	Structure Type	Usage Yr Built Yr Supstr	No. Spans Pipes Max Span Length Max Pipe Dia	Clear Rdwy Nom Length Skew	Single (t) Semi (t) Train (t)	Stru Suff Insp	Rat. % Rat. % Date	Theor VCL On Meas VCL On	Deck Height Theor VCL Over Meas VCL Over
77070 -1	NE SEC 25 TWP 69 RGE 20 W5M SUNSET HOUSE SWEATHOUSE C BRIDGE ON LOCAL ROAD NEAR SUNSET HOUSE	PEACE REGION GRANDE PRAIRIE MD GREENVIEW	M.D. OF GREENVIEW NO. 16 UNDEFINED CMA CENTRAL PEACE-NOTLEY	PA, PG LOCAL ROAD SWEATHOUSE CREEK (WATERCRS-ST)	STANDARD BRIDGE	RV 1974 1974	3 8.5	7.3 20.7 0.0	24.0 40.0 54.0	44.4 52.6 19-10-2021			5.5
77071 -2	SW SEC 30 TWP 79 RGE 7 W6M SPIRIT RIVER WATERCOURSE CULVERT ON LOCAL ROAD, 26 KM NW OF SPIRIT RIVER	PEACE REGION GRANDE PRAIRIE CT SADDLE HILLS	SADDLE HILLS COUNTY UNDEFINED CMA CENTRAL PEACE-NOTLEY	MP LOCAL ROAD TRIBUTARY TO KSITUAN RIVER (WATERCRS-	BRIDGE CULV	RV 2022	1 3300.0	7.0 23.0		55.6 70.8 04-10-2022			
77072 -1	NW SEC 9 TWP 62 RGE 2 W5M LINARIA WATERCOURSE CULVERT ON LOCAL ROAD NEAR LINARIA	NORTH CENTRAL REGION ATHABASCA CT WESTLOCK	WESTLOCK COUNTY UNDEFINED CMA ATHABASCA-BARRHEAD-	FP;MP LOCAL ROAD TRIBUTARY TO SHOAL CREEK (WATERCRS-	BRIDGE CULV	RV 1969	2 1766.0	6.5 30.0		33.3 48.7 21-09-2022			2.4
77073 -1	SW SEC 6 TWP 48 RGE 13 W5M LODGEPOLE DISMAL CREEK BRIDGE ON LOCAL ROAD, 40 KM W OF LODGEPOLE	NORTH CENTRAL REGION EDSON CT YELLOWHEAD	YELLOWHEAD COUNTY UNDEFINED CMA WEST YELLOWHEAD	WG LOCAL ROAD DISMAL CREEK (WATERCRS-ST)	MAJOR BRIDGE	RV 1988 1988	3 24.0	11.0 64.0 45.0	28.0 49.0 62.0	66.7 69.0 09-02-2023			8.2
77073 BGL-2	SW SEC 6 TWP 48 RGE 13 W5M DISMAL CREEK BRIDGE ON LOCAL ROAD, 40 KM W OF LODGEPOLE	NORTH CENTRAL REGION EDSON CT YELLOWHEAD	YELLOWHEAD COUNTY UNDEFINED CMA WEST YELLOWHEAD	DISMAL CREEK (WATERCRS-ST)	GUIDE BANK	1988							
77073 BGR-3	SW SEC 6 TWP 48 RGE 13 W5M DISMAL CREEK BRIDGE ON LOCAL ROAD, 40 KM W OF LODGEPOLE	NORTH CENTRAL REGION EDSON CT YELLOWHEAD	YELLOWHEAD COUNTY UNDEFINED CMA WEST YELLOWHEAD	DISMAL CREEK (WATERCRS-ST)	GUIDE BANK	1988							
77074 -1	NE SEC 10 TWP 33 RGE 9 W5M SUNDRE JAMES RIVER BRIDGE ON HIGHWAY 734, 30 KM W OF BEARBERRY	CENTRAL REGION RED DEER CT CLEARWATER	Alberta Transportation (AIT) CMA18 RIMBEY-ROCKY MOUNTAIN	TH 734:12 C1 35.003 JAMES RIVER (WATERCRS-ST)	MAJOR BRIDGE	RV 1970 1948	1 34.1	6.7 34.1 0.0	40.3 60.3 74.7	44.4 45.5 18-07-2024	4.9		6.5
77075 -2	SW SEC 4 TWP 37 RGE 2 W5M SPRUCE VIEW WATERCOURSE CULVERT ON LOCAL ROAD NEAR SPRUCE VIEW	CENTRAL REGION RED DEER CT RED DEER	RED DEER COUNTY UNDEFINED CMA INNISFAIL-SYLVAN LAKE	MP LOCAL ROAD 2ND ORDER TRIBUTARY TO MEDICINE RIVER	BRIDGE CULV	RV 2005	1 2200.0	9.0 0.0		88.9 87.9 07-01-2021			3.0
77076 -1	NW SEC 21 TWP 9 RGE 4 W5M COLEMAN VICARY CREEK CULVERT ON LOCAL ROAD NEAR COLEMAN	SOUTHERN REGION LETHBRIDGE MD RANCHLAND	M.D. OF RANCHLAND NO. 66 UNDEFINED CMA LIVINGSTONE-MACLEOD	SPE LOCAL ROAD VICARY CREEK (WATERCRS-ST)	BRIDGE CULV	RV 1969	1 3662.0	9.8 12.0		44.4 44.1 24-08-2021			22.6
77077 -1	SE SEC 13 TWP 29 RGE 7 W5M WATER VALLEY HAROLD CREEK CULVERT ON HIGHWAY 579, 22 KM SW OF WATER VALLEY	SOUTHERN REGION CALGARY MD BIGHORN	Alberta Transportation (AIT) CMA28 BANFF-KANANASKIS	SP 579:02 C1 17.377 HAROLD CREEK (WATERCRS-ST)	BRIDGE CULV	RV 1988	1 4300.0	11.0 -14.0		77.8 68.3 02-05-2022			6.3
77078 -1	NW SEC 6 TWP 56 RGE 20 W4M BRUDERHEIM WATERCOURSE CULVERT ON PROVINCIAL HIGHWAY 830 NEAR BRUDERHEIM	NORTH CENTRAL REGION STONY PLAIN CT STRATHCONA	Alberta Transportation (AIT) CMA14 FORT SASKATCHEWAN-	MP;MP 830:04 C1 4.513 2ND ORDER TRIBUTARY TO BEAVERHILL	BRIDGE CULV	RV 1987	2 1200.0	10.9		22.2 41.6 25-11-2021			2.7
77079 -1	SW SEC 17 TWP 5 RGE 15 W4M WARNER WATERCOURSE CULVERT ON LOCAL ROAD NEAR WARNER	SOUTHERN REGION LETHBRIDGE CT WARNER	COUNTY OF WARNER NO. 5 UNDEFINED CMA TABER-WARNER	RPP LOCAL ROAD TRIBUTARY TO ETZIKOM COULEE	BRIDGE CULV	RV 1970	1 1842.0	8.0 -45.0		66.7 68.9 12-12-2020			2.1
77080 -1	NW SEC 4 TWP 6 RGE 22 W4M MAGRATH DRAINAGE DIT BRIDGE ON LOCAL ROAD NEAR MAGRATH	SOUTHERN REGION LETHBRIDGE CT CARDSTON	CARDSTON COUNTY UNDEFINED CMA CARDSTON-SIKSIKA	HC LOCAL ROAD DRY COULEE (WATERCRS-ST)	STANDARD BRIDGE	RV 1969 1969	1 6.1	7.3 6.1	28.0 49.0 65.5	61.1 68.5 14-10-2020			3.7
77081 N-1	NE SEC 29 TWP 53 RGE 23 W4M EDMONTON AHD (HWY 216) (NBL) OVER NORTH SASKATCHEWAN RIVER IN EDMONTON	NORTH CENTRAL REGION STONY PLAIN EDMONTON	CCLG AHD NE EDMONTON-MANNING	WG 216:02 L1 10.724 NORTH SASKATCHEWAN RIVER (WATERCRS-	MAJOR BRIDGE	RV 2016 2016	4 85.0	20.8 304.0 -13.0	28.0 49.0 62.0	72.2 69.8 24-11-2024			
77081 S-2	NE SEC 29 TWP 53 RGE 23 W4M EDMONTON AHD (HWY 216) (SBL) OVER NORTH SASKATCHEWAN RIVER IN EDMONTON	NORTH CENTRAL REGION STONY PLAIN EDMONTON	CCLG AHD NE EDMONTON-MANNING	WG 216:02 R1 10.668 NORTH SASKATCHEWAN RIVER (WATERCRS-	MAJOR BRIDGE	RV 2016 2016	4 85.0	20.8 304.0 -13.0	28.0 49.0 62.0	61.1 56.8 24-11-2024			
77081 PED-3	NE SEC 29 TWP 53 RGE 23 W4M EDMONTON AHD (HWY 216) (NBL) OVER NORTH SASKATCHEWAN RIVER IN EDMONTON	NORTH CENTRAL REGION STONY PLAIN EDMONTON	CCLG AHD NE EDMONTON-MANNING	SSA TRAIL-PED NORTH SASKATCHEWAN RIVER (WATERCRS-	MAJOR BRIDGE	FB 2016 2016	4 85.0	4.2 274.7 -13.0		88.9 84.2 24-11-2024			
77083 -1	SW SEC 14 TWP 8 RGE 20 W4M COALDALE SMRID CANAL 21A ON HIGHWAY 845, 8 KM S OF COALDALE	SOUTHERN REGION LETHBRIDGE CT LETHBRIDGE	Alberta Transportation (AIT) CMA25 TABER-WARNER	SMC 845:02 C1 21.199 SMR - IRRIGATION C (WATERCRS-IC)	MAJOR BRIDGE	IC 1988 1988	4 11.0	10.8 38.0 11.0	28.0 49.0 62.0	72.2 65.7 29-01-2025			5.1
77084 -1	NW SEC 10 TWP 10 RGE 13 W4M GRASSY LAKE SMR IRRIGATION CANAL BRIDGE ON PROVINCIAL HIGHWAY 877 NEAR GRASSY LAKE	SOUTHERN REGION LETHBRIDGE MD TABER	Alberta Transportation (AIT) CMA24 TABER-WARNER	HC 877:06 C1 15.405 SMR - IRRIGATION C (WATERCRS-IC)	STANDARD BRIDGE	IC 1969 1969	1 8.5	8.2 8.5	30.1 52.8 75.4	44.4 59.7 14-11-2021			2.7
77085 -1	SW SEC 34 TWP 9 RGE 13 W4M GRASSY LAKE SMR IRRIGATION CANAL BRIDGE ON PROVINCIAL HIGHWAY 877 NEAR GRASSY LAKE	SOUTHERN REGION LETHBRIDGE MD TABER	Alberta Transportation (AIT) CMA24 TABER-WARNER	HC 877:06 C1 11.685 SMR - IRRIGATION C (WATERCRS-IC)	STANDARD BRIDGE	IC 1969 1969	1 10.1	8.2 10.1 30.0	30.9 49.4 70.4	50.0 60.3 18-11-2021			2.7
77088 -1	SE SEC 10 TWP 8 RGE 5 W5M SENTINEL CPR OVERPASS ON HIGHWAY 3, AT SENTINEL	SOUTHERN REGION LETHBRIDGE SPM CROWSNEST PASS	Alberta Transportation (AIT) CMA26 LIVINGSTONE-MACLEOD	LF 3:02 C1 7.395 RAILWAY CPR	MAJOR BRIDGE	RO 1978 1978	3 27.4	13.7 73.1 58.0	28.0 49.0 62.0	33.3 42.4 11-09-2024			8.5 7.0
77089 -2	SW SEC 3 TWP 15 RGE 26 W4M PARKLAND BEA TRIBUTARY TO CLEAR LAKE CULVERT ON LOCAL ROAD, 16 KM NE OF STAVELY	SOUTHERN REGION LETHBRIDGE MD WILLOW CREEK	Alberta Transportation (AIT) CMA26 LIVINGSTONE-MACLEOD	MP 529:02 C1 11.448 TRIBUTARY TO CLEAR LAKE (WATERCRS-ST)	BRIDGE CULV	RV 2002	1 2000.0	9.0 30.0		77.8 68.2 21-01-2023			4.6


BF	Legal Land Location Structure Name Location Description	Region District Municipality	Managed By CMA Constituency	Span Types Located On Located Over	Structure Type	Usage Yr Built Yr Supstr	No. Spans Pipes Max Span Length Max Pipe Dia	Clear Rdwy Nom Length Skew	Single (t) Semi (t) Train (t)	Stru Suff Insp	Rat. % Rat. % Date	Theor VCL On Meas VCL On	Deck Height Theor VCL Over Meas VCL Over
77090 E-1	NW SEC 19 TWP 24 RGE 28 W4M CALGARY CNR OVERPASS ON HIGHWAY 1, AT E BOUNDARY OF CALGARY	SOUTHERN REGION CALGARY CT ROCKY VIEW	STGP CMA30 CHESTERMERE-	PM, PJ 1:10 R1 2.150 1:10 R1 2.150,RAILWAY CNR	MAJOR BRIDGE	RO 1973 1973	3 20.1	16.0 56.7 -45.0			33.3 44.7 23-02-2024		8.2 7.2 7.2
77090 W-2	SW SEC 30 TWP 24 RGE 28 W4M CALGARY CNR OVERPASS ON HIGHWAY 1, AT E BOUNDARY OF CALGARY	SOUTHERN REGION CALGARY CT ROCKY VIEW	STGP CMA30 CHESTERMERE-	PM 1:10 L1 2.170 1:10 L1 2.170,RAILWAY CNR	MAJOR BRIDGE	RO 1973 1973	3 20.1	12.8 56.7 -45.0			38.9 48.8 23-02-2024		8.2 7.2 7.2
77091 E-1	SW SEC 23 TWP 24 RGE 28 W4M CHESTERMERE HIGHWAY 1 OVER HIGHWAY 1A INTERCHANGE, 10 KM E OF CALGARY	SOUTHERN REGION CALGARY CT ROCKY VIEW	Alberta Transportation (AIT) CMA30 CHESTERMERE-	FC 1:10 R1 9.739 1A:07 L1 25.416, 1A:07 R1 25.414	MAJOR BRIDGE	GS 1970 1970	2 24.4	12.2 48.8	38.3 49.0 62.8		38.9 38.5 16-07-2024		7.0 5.3 5.4
77091 W-2	SW SEC 23 TWP 24 RGE 28 W4M CHESTERMERE HIGHWAY 1 OVER HIGHWAY 1A INTERCHANGE, 10 KM E OF CALGARY	SOUTHERN REGION CALGARY CT ROCKY VIEW	Alberta Transportation (AIT) CMA30 CHESTERMERE-	FC 1:10 L1 9.775 1A:07 L1 25.439, 1A:07 R1 25.437	MAJOR BRIDGE	GS 1970 1970	2 24.4	12.2 48.8	38.3 49.0 62.8		33.3 36.0 16-07-2024		7.0 5.3 5.4
77091 WC-3	SW SEC 23 TWP 24 RGE 28 W4M CHESTERMERE HIGHWAY 1 OVER HIGHWAY 1A INTERCHANGE, 10 KM E OF CALGARY	SOUTHERN REGION CALGARY CT ROCKY VIEW	Alberta Transportation (AIT) CMA30 CHESTERMERE-	FC 1:10 C1-10L 8.150 1A:07 L1 25.461, 1A:07 R1 25.460	MAJOR BRIDGE	GS 1970 1970	2 24.4	7.2 48.8	38.3 49.0 62.0		38.9 29.3 16-07-2024		7.0 5.3 5.5
77091 ZW-4	SW SEC 23 TWP 24 RGE 28 W4M CHESTERMERE HIGHWAY 1 OVER HIGHWAY 1A INTERCHANGE, 10 KM E OF CALGARY	SOUTHERN REGION CALGARY CT ROCKY VIEW	Alberta Transportation (AIT) CMA30 CHESTERMERE-		SIGN TRUSS STRU CTURE						77.8 16-07-2024		
77092 -1	NW SEC 9 TWP 24 RGE 27 W4M CALGARY CNR OVER HIGHWAY 1 NEAR CALGARY	SOUTHERN REGION CALGARY CT ROCKY VIEW	Canadian National Railways CMA30 CHESTERMERE-	WG RAILWAY CNR 1:10 R1 17.246, 1:10 L1 17.247	MAJOR BRIDGE	RU 1971 1971	4 29.3	3.4 87.8 34.0					7.3 5.3 5.3
77093 -1	NW SEC 12 TWP 22 RGE 25 W4M CARSELAND WID IRRIGATION CANAL BRIDGE ON LOCAL ROAD NEAR CARSELAND	SOUTHERN REGION CALGARY CT WHEATLAND	WHEATLAND COUNTY UNDEFINED CMA CHESTERMERE-	PA LOCAL ROAD TRIBUTARY TO BOW RIVER (WATERCRS-ST)	STANDARD BRIDGE	RV 1975 1951	2 6.1	8.2 12.2	24.0 40.0 54.0		50.0 62.9 27-03-2024		3.2
77094 -1	SE SEC 28 TWP 46 RGE 7 W5M ALDER FLATS WATERCOURSE CULVERT ON LOCAL ROAD NEAR ALDER FLATS	CENTRAL REGION RED DEER CT WETASKIWIN	COUNTY OF WETASKIWIN NO. UNDEFINED CMA RIMBEY-ROCKY MOUNTAIN	MP LOCAL ROAD TRIBUTARY TO WASHOUT CREEK	BRIDGE CULV	RV 1969	1 1524.0	8.0 -15.0			33.3 41.1 30-10-2024		3.7
77095 -2	SW SEC 20 TWP 45 RGE 7 W5M ALDER FLATS WATERCOURSE CULVERT ON LOCAL ROAD, 7 KM SW OF ALDER FLATS	CENTRAL REGION RED DEER CT WETASKIWIN	COUNTY OF WETASKIWIN NO. UNDEFINED CMA RIMBEY-ROCKY MOUNTAIN	MP LOCAL ROAD TRIBUTARY TO ROSE CREEK (WATERCRS-ST)	BRIDGE CULV	RV 2024	1 2200.0	8.0 -25.0			100.0 98.0 05-12-2024		
77096 -2	SW SEC 33 TWP 46 RGE 6 W5M BUCK LAKE WATERCOURSE CULVERT ON LOCAL ROAD NEAR BUCREEK LAKE	CENTRAL REGION RED DEER CT WETASKIWIN	COUNTY OF WETASKIWIN NO. UNDEFINED CMA RIMBEY-ROCKY MOUNTAIN	MP LOCAL ROAD TRIBUTARY TO BUCKLAKE CREEK	BRIDGE CULV	RV 2009	1 2200.0	9.0			55.6 71.4 30-10-2024		
77098 -1	NE SEC 12 TWP 26 RGE 1 W5M BALZAC WATERCOURSE CULVERT ON LOCAL ROAD NEAR BALZAC	SOUTHERN REGION CALGARY CT ROCKY VIEW	Unknown Private Organization or UNDEFINED CMA AIRDRIE-COCHRANE	SP LOCAL ROAD TRIBUTARY TO NOSE CREEK (WATERCRS-ST)	BRIDGE CULV	RV 1969	1 2700.0	8.3 -15.0			66.0 62.5 07-12-1987		4.6
77099 -1	SE SEC 30 TWP 57 RGE 18 W4M ST. MICHAEL PENO CREEK CULVERT ON LOCAL ROAD NEAR ST. MICHAEL	CENTRAL REGION VERMILION CT LAMONT	LAMONT COUNTY UNDEFINED CMA FORT SASKATCHEWAN-	MP;MP LOCAL ROAD PENO CREEK (WATERCRS-ST)	BRIDGE CULV	RV 1969	2 1200.0	7.3 -30.0			55.6 51.5 14-07-2022		1.8
77100 -1	SW SEC 4 TWP 55 RGE 23 W4M DUAGH TRIBUTARY TO NORTH SASKATCHEWAN RIVER CULVERT ON HIGHWAY 37, 8 KM E OF	NORTH CENTRAL REGION STONY PLAIN CT STURGEON	Alberta Transportation (AIT) CMA09 MORINVILLE-ST. ALBERT	SP 37:04 C1 18.131 TRIBUTARY TO NORTH SASKATCHEWAN	BRIDGE CULV	RV 1999	1 3050.0	10.0 44.0			77.8 79.0 25-03-2024		3.9
77101 -1	SE SEC 25 TWP 11 RGE 20 W4M IRON SPRINGS LNI IRRIGATION CANAL CULVERT ON PROVINCIAL HIGHWAY 845 NEAR IRON SPRINGS	SOUTHERN REGION LETHBRIDGE CT LETHBRIDGE	Alberta Transportation (AIT) CMA25 CARDSTON-SIKSIKA	MP;MP 845:04 C1 23.224 LNI - IRRIGATION C (WATERCRS-IC)	BRIDGE CULV	IC 1983	2 1400.0	9.8			77.8 70.0 22-08-2023		
77102 -1	SW SEC 36 TWP 11 RGE 20 W4M IRON SPRINGS LNI IRRIGATION CANAL CULVERT ON PROVINCIAL HIGHWAY 845 NEAR IRON SPRINGS	SOUTHERN REGION LETHBRIDGE CT LETHBRIDGE	Alberta Transportation (AIT) CMA25 CARDSTON-SIKSIKA	MP 845:04 C1 24.415 LNI - IRRIGATION C (WATERCRS-IC)	BRIDGE CULV	IC 1983	1 1590.0	17.5			55.6 65.0 22-08-2023		2.8
77103 -2	NW SEC 24 TWP 16 RGE 1 W5M NANTON MOSQUITO CREEK CULVERT ON LOCAL ROAD, 20 KM W OF NANTON	SOUTHERN REGION LETHBRIDGE MD WILLOW CREEK	M.D. OF WILLOW CREEK NO. UNDEFINED CMA LIVINGSTONE-MACLEOD	SSP LOCAL ROAD MOSQUITO CREEK (WATERCRS-ST)	BRIDGE CULV	RV 2022	1 1830.0	7.9 -30.0			100.0 94.1 04-05-2022		
77105 -1	NE SEC 24 TWP 16 RGE 1 W5M NANTON WATERCOURSE CULVERT ON LOCAL ROAD NEAR NANTON	SOUTHERN REGION LETHBRIDGE MD WILLOW CREEK	M.D. OF WILLOW CREEK NO. UNDEFINED CMA LIVINGSTONE-MACLEOD	SP LOCAL ROAD TRIBUTARY TO MOSQUITO CREEK	BRIDGE CULV	RV 1970	1 1830.0	7.9			44.4 53.8 04-06-2024		7.6
77106 -1	NW SEC 27 TWP 25 RGE 7 W5M MORLEY CATTLEPASS CULVERT ON PROVINCIAL HIGHWAY 01A NEAR MORLEY	SOUTHERN REGION CALGARY STONEY #142	Alberta Transportation (AIT) CMA28 BANFF-KANANASKIS	RPP 1A:04 C1 16.823 TRAIL-ANIMAL OVER	BRIDGE CULV	SP 1970	1 2020.0	6.7			77.8 77.9 09-08-2023		2.7
77109 -1	NE SEC 18 TWP 45 RGE 25 W4M HOBBEMA MASKWA CREEK BRIDGE ON LOCAL ROAD NEAR HOBBEMA	CENTRAL REGION RED DEER LOUIS BULL #138B	Federal Indian Affairs UNDEFINED CMA MASKWACIS-WETASKIWIN	HC LOCAL ROAD MASKWA CREEK (WATERCRS-ST)	STANDARD BRIDGE	RV 1969 1969	1 8.5	6.4 8.5	30.1 52.8 75.4		38.9 54.4 13-03-2013		2.7
77110 -1	SW SEC 25 TWP 61 RGE 1 W5M LINARIA WATERCOURSE CULVERT ON LOCAL ROAD NEAR LINARIA	NORTH CENTRAL REGION ATHABASCA CT WESTLOCK	WESTLOCK COUNTY UNDEFINED CMA ATHABASCA-BARRHEAD-	FP LOCAL ROAD 2ND ORDER TRIBUTARY TO PEMBINA RIVER	BRIDGE CULV	RV 1964	1 1474.0	6.5			33.3 49.4 07-06-2024		2.6

BF	Legal Land Location Structure Name Location Description	Region District Municipality	Managed By CMA Constituency	Span Types Located On Located Over	Structure Type	Usage Yr Built Yr Supstr	No. Spans Pipes Max Span Length Max Pipe Dia	Clear Rdwy Nom Length Skew	Single (t) Semi (t) Train (t)	Stru Suff Insp	Rat. % Rat. % Date	Theor VCL On Meas VCL On	Deck Height Theor VCL Over Meas VCL Over
77111 -1	SE SEC 35 TWP 56 RGE 6 W5M LISBURN WATERCOURSE BRIDGE ON LOCAL ROAD NEAR LISBURN	NORTH CENTRAL REGION STONY PLAIN CT LAC STE. ANNE	LAC STE. ANNE COUNTY UNDEFINED CMA LAC STE. ANNE-PARKLAND	HC LOCAL ROAD TRIBUTARY TO PEMBINA RIVER (WATERCRS-	STANDARD BRIDGE	RV 1972 1972	1 6.1	8.8 6.1 -15.0	28.0 49.0 65.5	66.7 66.9 29-11-2021			2.7
77112 -1	SW SEC 5 TWP 57 RGE 6 W5M SANGUDO WATERCOURSE CULVERT ON LOCAL ROAD NEAR SANGUDO	NORTH CENTRAL REGION STONY PLAIN CT LAC STE. ANNE	LAC STE. ANNE COUNTY UNDEFINED CMA LAC STE. ANNE-PARKLAND	MP LOCAL ROAD TRIBUTARY TO PEMBINA RIVER (WATERCRS-	BRIDGE CULV	RV 1970	1 1500.0	7.5		55.6 60.3 01-10-2021			3.0
77113 -1	SW SEC 16 TWP 23 RGE 5 W5M BRAGG CREEK BRAGG CREEK BRIDGE ON LOCAL ROAD NEAR BRAGG CREEK	SOUTHERN REGION CALGARY CT ROCKY VIEW	ROCKY VIEW COUNTY UNDEFINED CMA BANFF-KANANASKIS	HC LOCAL ROAD BRAGG CREEK (WATERCRS-ST)	STANDARD BRIDGE	RV 1970 1970	1 10.1	7.3 10.1	30.9 49.4 70.4	33.3 51.0 25-06-2020			2.3
77114 -1	NW SEC 29 TWP 43 RGE 16 W4M DAYSLAND WATERCOURSE CULVERT ON LOCAL ROAD NEAR DAYSLAND	CENTRAL REGION VERMILION CT FLAGSTAFF	FLAGSTAFF COUNTY UNDEFINED CMA CAMROSE	MP LOCAL ROAD 2ND ORDER TRIBUTARY TO DRIEDMEAT	BRIDGE CULV	RV 1970	1 1524.0	7.3 -10.0		44.4 52.4 24-05-2023			1.5
77115 -1	NE SEC 24 TWP 45 RGE 14 W4M KILLAM WATERCOURSE CULVERT ON LOCAL ROAD NEAR KILLAM	CENTRAL REGION VERMILION CT FLAGSTAFF	FLAGSTAFF COUNTY UNDEFINED CMA CAMROSE	MP LOCAL ROAD TRIBUTARY TO IRON CREEK (WATERCRS-ST)	BRIDGE CULV	RV 1970	1 1829.0	7.3		66.7 68.0 24-05-2023			3.0
77116 -1	NW SEC 8 TWP 48 RGE 24 W4M KAVANAGH WATERCOURSE CULVERT ON LOCAL ROAD NEAR KAVANAGH	NORTH CENTRAL REGION STONY PLAIN CT LEDUC	LEDUC COUNTY UNDEFINED CMA MASKWACIS-WETASKIWIN	FP LOCAL ROAD 2ND ORDER TRIBUTARY TO PIPESTONE	BRIDGE CULV	RV 1970	1 1474.0	5.5 30.0		55.6 63.5 14-11-2023			1.8
77117 -1	SW SEC 12 TWP 54 RGE 19 W4M CHIPMAN WATERCOURSE BRIDGE ON LOCAL ROAD NEAR CHIPMAN	CENTRAL REGION VERMILION CT LAMONT	LAMONT COUNTY UNDEFINED CMA FORT SASKATCHEWAN-	HC LOCAL ROAD TRIBUTARY TO BEAVERHILL CREEK	STANDARD BRIDGE	RV 1970 1970	1 6.1	7.3 6.1 0.0	28.0 49.0 65.5	44.4 62.4 13-07-2022			1.8
77118 -2	SE SEC 28 TWP 22 RGE 25 W4M STRATHMORE WATERCOURSE CULVERT ON HWY 817, 18 KM S OF STRATHMORE	SOUTHERN REGION CALGARY CT WHEATLAND	Alberta Transportation (AIT) CMA30 CHESTERMERE-	MP 817:02 C1 8.165 TRIBUTARY TO BOW RIVER (WATERCRS-ST)	BRIDGE CULV	RV 2022	1 3600.0	14.4 48.0		100.0 94.8 16-08-2023			
77119 -2	NW SEC 26 TWP 23 RGE 24 W4M NAMAKA WID IRRIGATION CANAL CULVERT ON LOCAL ROAD NEAR NAMAKA	SOUTHERN REGION CALGARY CT WHEATLAND	WHEATLAND COUNTY UNDEFINED CMA CARDSTON-SIKSIKA	MP;MP LOCAL ROAD WID - IRRIGATION C (WATERCRS-IC)	BRIDGE CULV	IC 2008	2 2400.0	8.0		88.9 89.4 27-03-2024			
77121 -2	SW SEC 25 TWP 59 RGE 10 W4M HORSESHOE BAY WATERCOURSE CULVERT ON LOCAL ROAD, 1 NE OF HORSESHOE BAY	NORTH CENTRAL REGION ATHABASCA HORSESHOE BAY	Horseshoe Bay UNDEFINED CMA ATHABASCA-BARRHEAD-	MP LOCAL ROAD TRIBUTARY TO ATIMOSWE CREEK	BRIDGE CULV	RV 2022	1 2700.0	6.0 -19.0		100.0 94.4 22-11-2022			
77122 -1	SW SEC 35 TWP 45 RGE 18 W4M BAWLF WATERCOURSE BRIDGE ON LOCAL ROAD NEAR BAWLF	CENTRAL REGION VERMILION CT CAMROSE	CAMROSE COUNTY UNDEFINED CMA CAMROSE	TT LOCAL ROAD TRIBUTARY TO DRIEDMEAT CREEK	STANDARD BRIDGE	RV 1974 1974	1 6.1	7.3 6.1 20.0	28.0 49.0 67.3	27.8 55.1 28-09-2023			2.1
77123 -1	NW SEC 23 TWP 44 RGE 17 W4M BAWLF DRIEDMEAT CREEK BRIDGE ON LOCAL ROAD NEAR BAWLF	CENTRAL REGION VERMILION CT CAMROSE	CAMROSE COUNTY UNDEFINED CMA CAMROSE	HC LOCAL ROAD DRIEDMEAT CREEK (WATERCRS-ST)	STANDARD BRIDGE	RV 1970 1970	1 10.1	7.0 10.1	30.9 49.4 70.4	55.6 65.2 28-09-2023			3.4
77124 -1	SW SEC 11 TWP 45 RGE 18 W4M OHATON DRIEDMEAT CREEK BRIDGE ON LOCAL ROAD NEAR OHATON	CENTRAL REGION VERMILION CT CAMROSE	CAMROSE COUNTY UNDEFINED CMA CAMROSE	HC LOCAL ROAD DRIEDMEAT CREEK (WATERCRS-ST)	STANDARD BRIDGE	RV 1970 1970	1 11.4	7.1 11.4		50.0 65.0 28-09-2023			3.4
77126 -1	SW SEC 31 TWP 51 RGE 22 W4M EDMONTON HIGHWAY 21 OVER HIGHWAY 14 INTERCHANGE, 10 KM SE OF SHERWOOD PARK	NORTH CENTRAL REGION STONY PLAIN CT STRATHCONA	Alberta Transportation (AIT) CMA09 STRATHCONA-SHERWOOD	FC 21:26 L1 24.665, 21:26 R1 24.664 14:04 L1 7.277, 14:06 R1 0.004	MAJOR BRIDGE	GS 1972 1972	2 36.6	20.1 73.2	41.0 71.3 78.9	38.9 45.5 26-04-2023			7.3 5.5 5.4
77126 ZS-4	NW SEC 31 TWP 51 RGE 22 W4M EDMONTON HIGHWAY 21 OVER HIGHWAY 14 INTERCHANGE, 10 KM SE OF SHERWOOD PARK	NORTH CENTRAL REGION STONY PLAIN CT STRATHCONA	Alberta Transportation (AIT) CMA09 STRATHCONA-SHERWOOD	21:28 L1 0.361, 21:28 R1 0.361 21:28 L1 0.361, 21:28 R1 0.361	TUBE STRUCTURE	2007				66.7 26-04-2023			
77127 -1	SW SEC 15 TWP 62 RGE 3 W5M NEERLANDIA WATERCOURSE CULVERT ON PROVINCIAL HIGHWAY 661 NEAR NEERLANDIA	NORTH CENTRAL REGION ATHABASCA CT BARRHEAD	Alberta Transportation (AIT) CMA10 ATHABASCA-BARRHEAD-	MP 661:04 C1 0.628 2ND ORDER TRIBUTARY TO SHOAL CK	BRIDGE CULV	RV 1985	1 2200.0	11.0		55.6 60.9 13-04-2023			2.3
77128 -1	NW SEC 35 TWP 9 RGE 20 W4M COALDALE SMR IRRIGATION CANAL CULVERT ON PROVINCIAL HIGHWAY 845 NEAR COALDALE	SOUTHERN REGION LETHBRIDGE CT LETHBRIDGE	Alberta Transportation (AIT) CMA25 TABER-WARNER	RPP 845:04 C1 5.606 SMR - IRRIGATION C (WATERCRS-IC)	BRIDGE CULV	IC 1979	1 1791.0	16.0		55.6 65.1 13-11-2021			2.9
77129 -1	NW SEC 13 TWP 31 RGE 1 W5M DIDSBURY HIGHWAY 582 OVER HIGHWAY 2 INTERCHANGE, 6 KM E OF DIDSBURY	CENTRAL REGION RED DEER CT MOUNTAIN VIEW	Alberta Transportation (AIT) CMA29 OLDS-DIDSBURY-THREE	VF 582:04 C1 0.012 2:20 L1 21.048, 2:20 R1 21.049	MAJOR BRIDGE	GS 1974 1974	2 36.6	8.5 73.2	28.0 49.0 62.0	38.9 41.3 08-06-2024			7.3 5.6 5.6
77130 -1	NE SEC 9 TWP 79 RGE 6 W4M JANVIER CHRISTINA RIVER BRIDGE ON LOCAL ROAD, 12 KM SW OF JANVIER	NORTH CENTRAL REGION FORT MCMURRAY SPM WOOD BUFFALO	REGIONAL MUNICIPALITY OF UNDEFINED CMA FORT MCMURRAY-LAC LA	TH, WG, TT LOCAL ROAD CHRISTINA RIVER (WATERCRS-ST)	MAJOR BRIDGE	RV 1922 1922	3 41.1	4.8 58.8	19.0 26.0 31.0	44.4 25.6 24-08-2023	5.3		7.0
77131 -1	SE SEC 33 TWP 53 RGE 7 W4M DERWENT SLAWA CREEK CULVERT ON LOCAL ROAD NEAR DERWENT	CENTRAL REGION VERMILION CT TWO HILLS	COUNTY OF TWO HILLS NO. UNDEFINED CMA FORT SASKATCHEWAN-	MP LOCAL ROAD SLAWA CREEK (WATERCRS-ST)	BRIDGE CULV	RV 1970	1 1524.0	8.2 30.0		66.7 62.8 11-04-2024			2.7
77132 E-1	SE SEC 18 TWP 53 RGE 23 W4M BEVERLY BRDG (B143) NORTH SASKATCHEWAN RIVER BRIDGE ON HIGHWAY 16, AT E BOUNDARY OF EDMONTON	NORTH CENTRAL REGION STONY PLAIN EDMONTON	EDMONTON UNDEFINED CMA EDMONTON-BEVERLY-	WG 16:17 R1 19.113 NORTH SASKATCHEWAN RIVER (WATERCRS-	MAJOR BRIDGE	RV 1972 1972	5 70.1	16.8 320.1	28.0 49.0 62.0	44.4 50.6 16-08-2023			24.4


		Transportation Infrastructure Management System										2025/03/06	
		Bridge Structures Report											
		All 'IN SERVICE' Structures - Sorted By: File Number											
Page 480 of 772													
BF	Legal Land Location Structure Name Location Description	Region District Municipality	Managed By CMA Constituency	Span Types Located On Located Over	Structure Type	Usage Yr Built Yr Supstr	No. Spans Pipes Max Span Length Max Pipe Dia	Clear Rdwy Nom Length Skew	Single (t) Semi (t) Train (t)	Stru Suff Insp	Rat. % Rat. % Date	Theor VCL On Meas VCL On	Deck Height Theor VCL Over Meas VCL Over
77133 -2	NW SEC 11 TWP 13 RGE 23 W4M CARMANGAY WATERCOURSE CULVERT ON LOCAL ROAD, 11 KM SE OF CARMANGAY	SOUTHERN REGION LETHBRIDGE CT VULCAN	VULCAN COUNTY UNDEFINED CMA CARDSTON-SIKSIKA	MP LOCAL ROAD TRIBUTARY TO LITTLE BOW RIVER	BRIDGE CULV	RV 2015	1 2200.0	6.5 0.0			88.9 89.4 28-10-2024		
77134 -1	SW SEC 31 TWP 24 RGE 27 W4M CONRICH WID IRRIGATION CANAL CULVERT ON PROVINCIAL HIGHWAY 791 NEAR CONRICH	SOUTHERN REGION CALGARY CT ROCKY VIEW	Alberta Transportation (AIT) CMA30 CHESTERMERE-	RPE 791:04 C1 5.417 WID - IRRIGATION C (WATERCRS-IC)	BRIDGE CULV	IC 1986	1 3607.0	11.0 30.0			66.7 70.1 28-04-2022		4.0
77136 -1	NW SEC 29 TWP 78 RGE 15 W5M HIGH PRAIRIE WATERCOURSE CULVERT ON LOCAL ROAD NEAR HIGH PRAIRIE	PEACE REGION PEACE RIVER PEAVINE	Peavine Metis Settlement UNDEFINED CMA LESSER SLAVE LAKE	SP LOCAL ROAD TRIBUTARY TO SOUTH HEART RIVER	BRIDGE CULV	RV 1970	1 2743.0	8.0			44.4 46.4 24-06-2018		5.2
77138 -1	NW SEC 10 TWP 43 RGE 3 W5M RIMBEY BOYD CREEK CULVERT ON LOCAL ROAD NEAR RIMBEY	CENTRAL REGION RED DEER CT PONOKA	PONOKA COUNTY UNDEFINED CMA RIMBEY-ROCKY MOUNTAIN	SP;SP LOCAL ROAD BOYD CREEK (WATERCRS-ST)	BRIDGE CULV	RV 1989	2 2134.0	8.0			77.8 74.5 12-11-2020		3.5
77139 -1	SW SEC 19 TWP 56 RGE 2 W5M GUNN WATERCOURSE CULVERT ON LOCAL ROAD NEAR GUNN	NORTH CENTRAL REGION STONY PLAIN CT LAC STE. ANNE	LAC STE. ANNE COUNTY UNDEFINED CMA LAC STE. ANNE-PARKLAND	FP LOCAL ROAD 2ND ORDER TRIBUTARY TO MACDONALD	BRIDGE CULV	RV 1970	1 1765.0	6.3 -30.0			55.6 61.9 29-09-2022		1.8
77140 -1	SE SEC 33 TWP 9 RGE 4 W5M WATERCOURSE CULVERT ON LOCAL ROAD NEAR COLEMAN	SOUTHERN REGION LETHBRIDGE MD RANCHLAND	M.D. OF RANCHLAND NO. 66 UNDEFINED CMA LIVINGSTONE-MACLEOD	CP LOCAL ROAD TRIBUTARY TO VICARY CREEK (WATERCRS-	BRIDGE CULV	RV 1970	1 1070.0	9.8					
77141 -1	SW SEC 20 TWP 30 RGE 3 W5M GARFIELD WATERCOURSE CULVERT ON LOCAL ROAD NEAR GARFIELD	CENTRAL REGION RED DEER CT MOUNTAIN VIEW	MOUNTAIN VIEW COUNTY UNDEFINED CMA OLDS-DIDSBURY-THREE	MP LOCAL ROAD 2ND ORDER TRIBUTARY TO DOGPOUND	BRIDGE CULV	RV 1970	1 1524.0	8.2			33.3 52.9 17-07-2023		3.4
77142 -1	NW SEC 12 TWP 31 RGE 3 W5M DIDSBURY WATERCOURSE CULVERT ON PROVINCIAL HIGHWAY 766 NEAR DIDSBURY	CENTRAL REGION RED DEER CT MOUNTAIN VIEW	Alberta Transportation (AIT) CMA28 OLDS-DIDSBURY-THREE	SPE 766:04 C1 27.401 TRIBUTARY TO DOGPOUND CREEK	BRIDGE CULV	RV 1970	1 2744.0	8.5			44.4 49.3 22-10-2021		3.4
77143 -1	NW SEC 7 TWP 32 RGE 3 W5M HARMATTAN ENGLISH CREEK CULVERT ON LOCAL ROAD NEAR HARMATTAN	CENTRAL REGION RED DEER CT MOUNTAIN VIEW	MOUNTAIN VIEW COUNTY UNDEFINED CMA OLDS-DIDSBURY-THREE	MP LOCAL ROAD TRIBUTARY TO DOGPOUND CREEK	BRIDGE CULV	RV 1991	1 2000.0	9.6 20.0			88.9 82.4 04-08-2023		3.0
77144 -1	NW SEC 16 TWP 30 RGE 5 W5M CREMONA GRAHAM CREEK CULVERT ON LOCAL ROAD NEAR CREMONA	CENTRAL REGION RED DEER CT MOUNTAIN VIEW	MOUNTAIN VIEW COUNTY UNDEFINED CMA RIMBEY-ROCKY MOUNTAIN	SPE LOCAL ROAD GRAHAM CREEK (WATERCRS-ST)	BRIDGE CULV	RV 1970	1 2134.0	9.0			44.4 54.6 05-06-2023		4.9
77145 -1	SE SEC 13 TWP 37 RGE 14 W4M CASTOR CASTOR CREEK BRIDGE ON LOCAL ROAD NEAR CASTOR	CENTRAL REGION HANNA CT PAINTEARTH	COUNTY OF PAINTEARTH NO. UNDEFINED CMA DRUMHELLER-STETTTLER	PG LOCAL ROAD CASTOR CREEK (WATERCRS-ST)	STANDARD BRIDGE	RV 1954 1954	1 6.1 30.0	7.3 6.1 30.0	28.0 49.0 62.0	50.0 61.5 16-10-2020		3.0	
77146 E-1	NW SEC 33 TWP 52 RGE 24 W4M 98AVE E/B (B126) 98 AVENUE OVER STRATHCONA ROAD INTERCHANGE AT EDMONTON	NORTH CENTRAL REGION STONY PLAIN EDMONTON	EDMONTON UNDEFINED CMA EDMONTON-STRATHCONA	FC LOCAL ROAD LOCAL ROAD	MAJOR BRIDGE	GS 1971 1971	2 36.6 12.0	16.8 73.2 12.0		27.8 32.2 18-05-2022			
77146 W-2	NW SEC 33 TWP 52 RGE 24 W4M 98AVE W/B (B127) 98 AVENUE OVER STRATHCONA ROAD INTERCHANGE AT EDMONTON	NORTH CENTRAL REGION STONY PLAIN EDMONTON	EDMONTON UNDEFINED CMA EDMONTON-STRATHCONA	FC LOCAL ROAD LOCAL ROAD	MAJOR BRIDGE	GS 1971 1971	2 36.6 -9.0	17.6 73.2 -9.0		44.4 39.7 20-05-2022			
77147 -2	SW SEC 26 TWP 33 RGE 12 W4M SPONDIN WATERCOURSE CULVERT ON LOCAL ROAD NEAR SPONDIN	CENTRAL REGION HANNA SPECIAL AREA 2	Municipal Services Branch UNDEFINED CMA DRUMHELLER-STETTTLER	MP LOCAL ROAD TRIBUTARY TO SOUNDING CREEK	BRIDGE CULV	RV 2003	1 2700.0	9.0			77.8 84.3 13-06-2024		2.1
77148 -1	SW SEC 8 TWP 27 RGE 12 W4M SUNNYNOOK WATERCOURSE CULVERT ON LOCAL ROAD NEAR SUNNYNOOK	CENTRAL REGION HANNA SPECIAL AREA 2	Municipal Services Branch UNDEFINED CMA DRUMHELLER-STETTTLER	RPP LOCAL ROAD TRIBUTARY TO BERRY CREEK (WATERCRS-	BRIDGE CULV	RV 1970	1 2122.0	9.0 0.0			77.8 78.6 22-11-2021		3.0
77149 -2	NW SEC 15 TWP 28 RGE 1 W4M SIBBALD WATERCOURSE CULVERT ON LOCAL ROAD, 6 KM NE OF SIBBALD	CENTRAL REGION HANNA SPECIAL AREA 3	Municipal Services Branch UNDEFINED CMA DRUMHELLER-STETTTLER	MP LOCAL ROAD WATERCOURSE (WATERCRS-NI)	BRIDGE CULV	RV 2016	1 2400.0	7.3 0.0			77.8 80.6 09-07-2021		
77150 -1	SW SEC 28 TWP 30 RGE 6 W4M CEREAL WATERCOURSE CULVERT ON PROVINCIAL HIGHWAY 886 NEAR CEREAL	CENTRAL REGION HANNA SPECIAL AREA 3	Alberta Transportation (AIT) CMA22 DRUMHELLER-STETTTLER	RPP 886:06 C1 19.880 TRIBUTARY TO SOUNDING CREEK	BRIDGE CULV	RV 1970	1 2376.0	9.4			44.4 60.6 15-11-2023		3.5
77151 -2	NW SEC 8 TWP 38 RGE 3 W5M BENALTO WATERCOURSE CULVERT ON LOCAL ROAD NEAR BENALTA	CENTRAL REGION RED DEER CT RED DEER	RED DEER COUNTY UNDEFINED CMA RIMBEY-ROCKY MOUNTAIN	MP LOCAL ROAD 2ND ORDER TRIBUTARY TO MEDICINE RIVER	BRIDGE CULV	RV 2002	1 1600.0	8.0 -49.0			77.8 72.5 08-12-2023		2.0
77152 -1	SW SEC 30 TWP 27 RGE 24 W4M BEISEKER ROSEBUD RIVER BRIDGE ON LOCAL ROAD NEAR BEISEKER	SOUTHERN REGION CALGARY CT WHEATLAND	WHEATLAND COUNTY UNDEFINED CMA OLDS-DIDSBURY-THREE	HC LOCAL ROAD ROSEBUD RIVER (WATERCRS-ST)	STANDARD BRIDGE	RV 1970 1970	3 11.6 -15.0	7.3 34.8 -15.0	35.3 57.6 82.2	50.0 66.1 10-04-2023		6.7	
77153 -2	SE SEC 13 TWP 24 RGE 10 W5M DEAD MAN'S FLATS PIGEON CREEK CULVERT ON LOCAL ROAD, 7 KM W OF LAC DES ARCS	SOUTHERN REGION CALGARY MD BIGHORN	M.D. OF BIGHORN NO. 8 UNDEFINED CMA BANFF-KANANASKIS	RPP;RPP LOCAL ROAD PIGEON CREEK (WATERCRS-ST)	BRIDGE CULV	RV 2014	2 3620.0	9.0			88.9 81.4 23-10-2023		
77154 -1	NW SEC 11 TWP 10 RGE 5 W4M DUNMORE WATERCOURSE CULVERT ON LOCAL ROAD NEAR DUNMORE	SOUTHERN REGION LETHBRIDGE CT CYPRESS	CYPRESS COUNTY UNDEFINED CMA CYPRESS-MEDICINE HAT	MP LOCAL ROAD TRIBUTARY TO BULLSHEAD CREEK	BRIDGE CULV	RV 1970	1 1829.0	7.0 -30.0			44.4 44.2 04-07-2022		3.7


BF	Legal Land Location Structure Name Location Description	Region District Municipality	Managed By CMA Constituency	Span Types Located On Located Over	Structure Type	Usage Yr Built Yr Supstr	No. Spans Pipes Max Span Length Max Pipe Dia	Clear Rdwy Nom Length Skew	Single (t) Semi (t) Train (t)	Stru Suff	Rat. % Rat. % Insp Date	Theor VCL On Meas VCL On	Deck Height Theor VCL Over Meas VCL Over
77155 -2	SW SEC 35 TWP 9 RGE 4 W4M DUNMORE WATERCOURSE CULVERT ON LOCAL ROAD, 30 KM SE OF DUNMORE	SOUTHERN REGION LETHBRIDGE CT CYPRESS	CYPRESS COUNTY UNDEFINED CMA CYPRESS-MEDICINE HAT	MP LOCAL ROAD TRIBUTARY TO GROS VENTRE CREEK	BRIDGE CULV	RV 2018	1 2000.0	8.5 0.0			88.9 89.6 27-09-2023		
77156 -1	NW SEC 9 TWP 7 RGE 3 W4M THELMA LODGE CREEK CULVERT ON LOCAL ROAD, 39 KM NE OF MANYBERRIES	SOUTHERN REGION LETHBRIDGE CT CYPRESS	CYPRESS COUNTY UNDEFINED CMA CYPRESS-MEDICINE HAT	RPE LOCAL ROAD LODGE CREEK (WATERCRS-ST)	BRIDGE CULV	RV 1988	1 3500.0	8.7 			44.4 63.8 20-10-2020		4.4
77157 -1	SW SEC 33 TWP 16 RGE 2 W4M SCHULER WATERCOURSE CULVERT ON LOCAL ROAD NEAR SCHULER	SOUTHERN REGION LETHBRIDGE CT CYPRESS	CYPRESS COUNTY UNDEFINED CMA BROOKS-MEDICINE HAT	MP LOCAL ROAD WHITE ROCK COULEE (WATERCRS-ST)	BRIDGE CULV	RV 1970	1 1830.0	8.0 -45.0			33.3 53.7 04-07-2022		4.9
77158 -1	SE SEC 27 TWP 7 RGE 3 W4M THELMA READ CREEK CULVERT ON LOCAL ROAD NEAR THELMA	SOUTHERN REGION LETHBRIDGE CT CYPRESS	CYPRESS COUNTY UNDEFINED CMA CYPRESS-MEDICINE HAT	MP LOCAL ROAD READ CREEK (WATERCRS-ST)	BRIDGE CULV	RV 1989	1 1600.0	9.0 			77.8 76.7 30-05-2024		2.4
77159 -1	SE SEC 26 TWP 67 RGE 23 W5M VALLEYVIEW ASPLUND CREEK CULVERT ON LOCAL ROAD NEAR VALLEYVIEW	PEACE REGION GRANDE PRAIRIE MD GREENVIEW	M.D. OF GREENVIEW NO. 16 UNDEFINED CMA CENTRAL PEACE-NOTLEY	SP LOCAL ROAD ASPLUND CREEK (WATERCRS-ST)	BRIDGE CULV	RV 1970	1 2120.0	7.0 18.0			22.2 45.2 19-10-2021		6.7
77160 -2	NW SEC 33 TWP 82 RGE 8 W6M BLUEBERRY MOUNTAIN TRIBUTARY TO PEACE RIVER CULVERT ON LOCAL ROAD, 22 KM N OF BLUEBERRY	PEACE REGION GRANDE PRAIRIE CT SADDLE HILLS	SADDLE HILLS COUNTY UNDEFINED CMA CENTRAL PEACE-NOTLEY	MP LOCAL ROAD TRIBUTARY TO PEACE RIVER (WATERCRS-	BRIDGE CULV	RV 2005	1 3000.0	10.0 45.0			77.8 77.8 03-10-2022		
77161 -1	NE SEC 29 TWP 38 RGE 8 W5M ROCKY MT HOU COW CREEK BRIDGE ON LOCAL ROAD NEAR ROCKY MT HOU	CENTRAL REGION RED DEER CT CLEARWATER	CLEARWATER COUNTY UNDEFINED CMA RIMBEY-ROCKY MOUNTAIN	TT LOCAL ROAD COW CREEK (WATERCRS-ST)	STANDARD BRIDGE	RV 1970 1970	1 6.1 	7.3 6.1 	29.0 50.7 72.4	38.9 55.3 26-05-2023		3.0	
77162 -1	NW SEC 9 TWP 42 RGE 5 W5M RIMBEY WELCH CREEK CULVERT ON LOCAL ROAD NEAR RIMBEY	CENTRAL REGION RED DEER CT CLEARWATER	CLEARWATER COUNTY UNDEFINED CMA RIMBEY-ROCKY MOUNTAIN	MP LOCAL ROAD WELCH CREEK (WATERCRS-ST)	BRIDGE CULV	RV 1970	1 1800.0	7.3 			55.6 32.8 21-07-2020		4.9
77163 -1	SW SEC 36 TWP 41 RGE 5 W5M LEEDALE BLOCREEK CREEK BRIDGE ON LOCAL ROAD NEAR LEEDALE	CENTRAL REGION RED DEER CT CLEARWATER	CLEARWATER COUNTY UNDEFINED CMA RIMBEY-ROCKY MOUNTAIN	HC LOCAL ROAD BLOCK CK (WATERCRS-ST)	STANDARD BRIDGE	RV 1970 1970	1 6.1 	7.3 6.1 15.0	28.0 49.0 65.5	50.0 58.0 28-06-2024		2.4	
77164 -1	SE SEC 19 TWP 45 RGE 7 W5M ALDER FLATS WATERCOURSE CULVERT ON LOCAL ROAD NEAR ALDER FLATS	CENTRAL REGION RED DEER CT WETASKIWIN	COUNTY OF WETASKIWIN NO. UNDEFINED CMA RIMBEY-ROCKY MOUNTAIN	MP LOCAL ROAD TRIBUTARY TO ROSE CREEK (WATERCRS-ST)	BRIDGE CULV	RV 1970	1 1524.0	6.1 			66.7 61.3 30-10-2024		2.4
77165 -2	SE SEC 7 TWP 7 RGE 3 W4M ELKWATER WATERCOURSE CULVERT ON LOCAL ROAD NEAR ELKWATER	SOUTHERN REGION LETHBRIDGE CT CYPRESS	CYPRESS COUNTY UNDEFINED CMA CYPRESS-MEDICINE HAT	MP LOCAL ROAD TRIBUTARY TO LODGE CREEK (WATERCRS-	BRIDGE CULV	RV 2009	1 1800.0	8.4 			88.9 90.0 20-10-2020		
77166 -2	SE SEC 33 TWP 45 RGE 5 W4M WAINWRIGHT WATERCOURSE CULVERT ON LOCAL ROAD, 20 KM NE OF WAINWRIGHT	CENTRAL REGION VERMILION MD WAINWRIGHT	M.D. OF WAINWRIGHT NO. 61 UNDEFINED CMA VERMILION-LLOYDMINSTER-	MP LOCAL ROAD TRIBUTARY TO BAXTER LAKE (WATERCRS-	BRIDGE CULV	RV 2016	1 1500.0	8.0 0.0			55.6 77.1 18-10-2020		
77167 -2	SW SEC 16 TWP 73 RGE 10 W5M KINUSO STRAWBERRY CREEK BRIDGE ON LOCAL ROAD, 4 KM SW OF KINUSO	PEACE REGION PEACE RIVER CT BIG LAKES	BIG LAKES COUNTY UNDEFINED CMA LESSER SLAVE LAKE	SLW LOCAL ROAD STRAWBERRY CREEK (WATERCRS-ST)	STANDARD BRIDGE	RV 2018 2018	3 12.0 	8.9 24.0 	28.0 49.0 62.0	100.0 85.4 13-05-2020			
77168 -1	NW SEC 28 TWP 29 RGE 22 W4M CARBON COULEE CULVERT ON LOCAL ROAD NEAR CARBON	CENTRAL REGION HANNA CT KNEEHILL	KNEEHILL COUNTY UNDEFINED CMA OLDS-DIDSBURY-THREE	MP LOCAL ROAD TRIBUTARY TO KNEEHILLS CREEK	BRIDGE CULV	RV 1976	1 1500.0	6.8 -15.0			66.7 60.8 20-06-2022		4.3
77169 -1	SE SEC 5 TWP 5 RGE 9 W4M ETZIKOM WATERCOURSE CULVERT ON LOCAL ROAD NEAR ETZIKOM	SOUTHERN REGION LETHBRIDGE CT FORTY MILE	COUNTY OF FORTY MILE NO. UNDEFINED CMA TABER-WARNER	RPE LOCAL ROAD TRIBUTARY TO PAKOWKI LAKE (WATERCRS-	BRIDGE CULV	RV 1970	1 2123.0	8.6 30.0			77.8 77.8 26-09-2023		3.0
77170 -1	NW SEC 33 TWP 4 RGE 9 W4M ETZIKOM WATERCOURSE CULVERT ON LOCAL ROAD NEAR ETZIKOM	SOUTHERN REGION LETHBRIDGE CT FORTY MILE	COUNTY OF FORTY MILE NO. UNDEFINED CMA TABER-WARNER	RPP LOCAL ROAD TRIBUTARY TO PAKOWKI LAKE (WATERCRS-	BRIDGE CULV	RV 1970	1 2121.0	8.5 -30.0			77.8 78.8 14-12-2020		2.7
77171 -1	SW SEC 34 TWP 4 RGE 9 W4M ETZIKOM WATERCOURSE CULVERT ON LOCAL ROAD NEAR ETZIKOM	SOUTHERN REGION LETHBRIDGE CT FORTY MILE	COUNTY OF FORTY MILE NO. UNDEFINED CMA TABER-WARNER	RPE LOCAL ROAD TRIBUTARY TO PAKOWKI LAKE (WATERCRS-	BRIDGE CULV	RV 1970	1 2433.0	8.4 			77.8 77.8 29-10-2024		3.4
77173 E-1	SW SEC 25 TWP 25 RGE 1 W5M CALGARY - COUNTRY HILLS BOULEVARD COUNTRY HILLS BOULEVARD OVER DEERFOOT TRAIL INTERCHANGE, AT CALGARY	SOUTHERN REGION CALGARY CALGARY	Alberta Transportation (AIT) DEERFOOT/STONEY CALGARY-NORTH EAST	WG COUNTRY HILLS BOULEVARD:04 R1 0.421 2:15 L1 46.064, 2:15 R1 45.931	MAJOR BRIDGE	GS 1971 1971	2 57.9 	8.5 115.8 -44.0			55.6 49.4 27-05-2023		7.6 5.4 5.4
77173 W-2	SW SEC 25 TWP 25 RGE 1 W5M CALGARY - COUNTRY HILLS BOULEVARD COUNTRY HILLS BOULEVARD OVER DEERFOOT TRAIL INTERCHANGE, AT CALGARY	SOUTHERN REGION CALGARY CALGARY	Alberta Transportation (AIT) DEERFOOT/STONEY CALGARY-NORTH EAST	PB COUNTRY HILLS BOULEVARD:04 L1 0.431 2:15 R1 45.946, 2:15 L1 46.079	MAJOR BRIDGE	GS 2002 2002	2 58.0 	17.2 116.0 -43.0	28.0 49.0 62.0	66.7 55.0 27-05-2023			5.4
77175 -1	SW SEC 21 TWP 54 RGE 2 W6M ENTRANCE LITTLE BERLAND RIVER BRIDGE ON HIGHWAY 40, 62 KM NW OF HINTON	NORTH CENTRAL REGION EDSON CT YELLOWHEAD	Alberta Transportation (AIT) CMA05 WEST YELLOWHEAD	FC 40:32 C1 5.573 LITTLE BERLAND RIVER (WATERCRS-ST)	MAJOR BRIDGE	RV 1970 1970	1 24.4 	10.4 24.4 	42.2 55.0 67.1	38.9 51.5 27-11-2024			5.5
77175 BGR-2SW	SEC 21 TWP 54 RGE 2 W6M LITTLE BERLAND RIVER BRIDGE ON HIGHWAY 40, 62 KM NW OF HINTON	NORTH CENTRAL REGION EDSON CT YELLOWHEAD	Alberta Transportation (AIT) CMA05 WEST YELLOWHEAD	 LITTLE BERLAND RIVER (WATERCRS-ST)	GUIDE BANK	 1970	 	 			100.0 29-07-2021		


BF	Legal Land Location Structure Name Location Description	Region District Municipality	Managed By CMA Constituency	Span Types Located On Located Over	Structure Type	Usage Yr Built Yr Supstr	No. Spans Pipes Max Span Length Max Pipe Dia	Clear Rdwy Nom Length Skew	Single (t) Semi (t) Train (t)	Stru Suff Insp	Rat. % Rat. % Date	Theor VCL On Meas VCL On	Deck Height Theor VCL Over Meas VCL Over
77175 BXL-3	SW SEC 21 TWP 54 RGE 2 W6M LITTLE BERLAND RIVER BRIDGE ON HIGHWAY 40, 62 KM NW OF HINTON	NORTH CENTRAL REGION EDSON CT YELLOWHEAD	Alberta Transportation (AIT) CMA05 WEST YELLOWHEAD	LITTLE BERLAND RIVER (WATERCRS-ST)	EXTENDED BANK P ROTECTION	1970					100.0		
											29-07-2021		
77176 -2	SE SEC 16 TWP 14 RGE 17 W4M ENCHANT PFR IRRIGATION CANAL BRIDGE ON PROVINCIAL HIGHWAY 526, 11 km EAST OF ENCHANT	SOUTHERN REGION LETHBRIDGE MD TABER	Alberta Transportation (AIT) CMA24 CARDSTON-SIKSIKA	MP;MP 526:02 C1 27.299 PFR - IRRIGATION C (WATERCRS-IC)	BRIDGE CULV	IC 2008	2 2400.0	11.0 30.0			77.8 74.6 11-01-2023		2.6
77177 -1	SW SEC 4 TWP 40 RGE 7 W5M ROCKY MT HOU NORTH SASKATCHEWAN RIVER BRIDGE ON HIGHWAY 11, 5 KM NW OF ROCKY MOUNTAIN	CENTRAL REGION RED DEER CT CLEARWATER	Alberta Transportation (AIT) CMA18 RIMBEY-ROCKY MOUNTAIN	FC 11:10 C1 3.881 NORTH SASKATCHEWAN RIVER (WATERCRS-	MAJOR BRIDGE	RV 1971 1971	5 33.5	12.2 167.5 0.0	55.5 64.3 75.8		50.0 49.0 17-07-2024		12.2
77177 BGR-2	SW SEC 4 TWP 40 RGE 7 W5M ROCKY MTN HOUSE NORTH SASKATCHEWAN RIVER BRIDGE ON HIGHWAY 11, 5 KM NW OF ROCKY MOUNTAIN	CENTRAL REGION RED DEER CT CLEARWATER	Alberta Transportation (AIT) CMA18 RIMBEY-ROCKY MOUNTAIN	NORTH SASKATCHEWAN RIVER (WATERCRS-	GUIDE BANK	1971					77.8		
											17-07-2024		
77182 -1	SW SEC 7 TWP 19 RGE 28 W4M HIGH RIVER WATERCOURSE CULVERT ON LOCAL ROAD NEAR HIGH RIVER	SOUTHERN REGION CALGARY HIGH RIVER	HIGH RIVER UNDEFINED CMA LIVINGSTONE-MACLEOD	MP;SSP LOCAL ROAD TRIBUTARY TO HIGHWOOD RIVER	BRIDGE CULV	RV 1990	2 1800.0	12.0			77.8 74.5 04-12-2019		3.3
77183 -1	NW SEC 26 TWP 11 RGE 2 W4M IRVINE WATERCOURSE BRIDGE ON LOCAL ROAD NEAR IRVINE	SOUTHERN REGION LETHBRIDGE CT CYPRESS	CYPRESS COUNTY UNDEFINED CMA CYPRESS-MEDICINE HAT	TT LOCAL ROAD 2ND ORDER TRIBUTARY TO MACKAY CREEK	STANDARD BRIDGE	RV 1960 1960	2 6.1	6.4 12.2	30.8 53.8 76.9		50.0 54.4 26-04-2021		2.7
77184 -1	SW SEC 7 TWP 9 RGE 19 W4M COALDALE DRAINAGE DIT CULVERT ON LOCAL ROAD NEAR COALDALE	SOUTHERN REGION LETHBRIDGE CT LETHBRIDGE	COUNTY OF LETHBRIDGE UNDEFINED CMA TABER-WARNER	MP LOCAL ROAD TRIBUTARY TO CHIN COULEE WEST	BRIDGE CULV	RV 1971	1 1524.0	8.0			55.6 58.9 23-11-2021		2.1
77185 -2	NW SEC 5 TWP 83 RGE 23 W5M GRIMSHAW MCALLISTER C BRIDGE ON PROVINCIAL HIGHWAY 2 NEAR GRIMSHAW	PEACE REGION PEACE RIVER MD PEACE	Alberta Transportation (AIT) CMA04 PEACE RIVER	SC 2:64 C1 6.507 MCALLISTER CREEK (WATERCRS-ST)	STANDARD BRIDGE	RV 1971 1997	1 6.0	11.0 6.0	28.0 49.0 62.0		50.0 54.7 03-01-2024		2.4
77187 -1	SE SEC 27 TWP 59 RGE 15 W5M WINDFALL WATERCOURSE CULVERT ON LOCAL ROAD NEAR WINDFALL	NORTH CENTRAL REGION EDSON CT WOODLANDS	Unknown Private Organization or UNDEFINED CMA WEST YELLOWHEAD	MP;MP;MP LOCAL ROAD TRIBUTARY TO OLDMAN CREEK (WATERCRS-	BRIDGE CULV	RV 1960	3 2100.0	6.1			22.0 28.6 28-05-2004		2.7
77189 -1	NW SEC 29 TWP 24 RGE 10 W5M CANMORE CANMORE CREEK CULVERT ON LOCAL ROAD, AT CANMORE	SOUTHERN REGION CALGARY CANMORE	CANMORE UNDEFINED CMA BANFF-KANANASKIS	SP 742:02 C1 4.348 CANMORE CK (WATERCRS-ST)	BRIDGE CULV	RV 1985	1 3658.0	11.0 -7.0			88.9 74.9 12-10-2021		5.3
77190 -1	SW SEC 5 TWP 20 RGE 1 W5M BLACK DIAMON SPRING CREEK CULVERT ON LOCAL ROAD NEAR BLACREEK DIAMON	SOUTHERN REGION CALGARY CT FOOTHILLS	FOOTHILLS COUNTY UNDEFINED CMA LIVINGSTONE-MACLEOD	RP LOCAL ROAD SPRING CREEK (WATERCRS-ST)	BRIDGE CULV	RV 1970	1 2134.0	9.0 -44.0			55.6 69.4 11-09-2020		3.5
77191 -1	NE SEC 4 TWP 14 RGE 1 W5M HAPPY VALLEY SOUTH WILLOW CREEK BRIDGE ON LOCAL ROAD, 46 KM SW OF PARKLAND	SOUTHERN REGION LETHBRIDGE MD RANCHLAND	M.D. OF RANCHLAND NO. 66 UNDEFINED CMA LIVINGSTONE-MACLEOD	TH LOCAL ROAD SOUTH WILLOW CREEK (WATERCRS-ST)	MAJOR BRIDGE	RV 1924 1924	1 38.1	4.9 38.1	15.1 27.2 40.3		33.3 36.0 16-09-2024	4.9	4.9
77192 -1	SE SEC 27 TWP 6 RGE 1 W5M PINCHER CREE WATERCOURSE CULVERT ON LOCAL ROAD NEAR PINCHER CREE	SOUTHERN REGION LETHBRIDGE MD PINCHER CREEK	M.D. OF PINCHER CREEK NO. UNDEFINED CMA LIVINGSTONE-MACLEOD	MP LOCAL ROAD TRIBUTARY TO CASTLE RIVER (WATERCRS-	BRIDGE CULV	RV 1970	1 1500.0	6.5 30.0			44.4 58.1 21-06-2023		5.5
77193 -1	SE SEC 1 TWP 54 RGE 2 W6M ENTRANCE WATERCOURSE CULVERT ON PROVINCIAL HIGHWAY 40 NEAR ENTRANCE	NORTH CENTRAL REGION EDSON CT YELLOWHEAD	Alberta Transportation (AIT) CMA13 WEST YELLOWHEAD	SPE 40:30 C1 55.003 TRIBUTARY TO PINTO CREEK (WATERCRS-	BRIDGE CULV	RV 1970	1 1813.0	8.9			33.3 35.1 15-11-2024		6.1
77194 -1	SE SEC 11 TWP 54 RGE 2 W6M ENTRANCE PINTO CREEK CULVERT ON PROVINCIAL HIGHWAY 40 NEAR ENTRANCE	NORTH CENTRAL REGION EDSON CT YELLOWHEAD	Alberta Transportation (AIT) CMA13 WEST YELLOWHEAD	SPE 40:30 C1 57.017 PINTO CREEK (WATERCRS-ST)	BRIDGE CULV	RV 1970	1 2123.0	8.1 -30.0			55.6 28.5 15-11-2024		10.7
77195 -1	NW SEC 32 TWP 54 RGE 2 W6M ENTRANCE FOX CREEK CULVERT ON PROVINCIAL HIGHWAY 40 NEAR ENTRANCE	NORTH CENTRAL REGION EDSON CT YELLOWHEAD	Alberta Transportation (AIT) CMA05 WEST YELLOWHEAD	SPE 40:32 C1 9.930 FOX CREEK (WATERCRS-ST)	BRIDGE CULV	RV 1970	1 4616.0	8.3 -30.0			33.3 45.8 15-11-2024		9.1
77196 -1	SW SEC 5 TWP 55 RGE 2 W6M HINTON WATERCOURSE CULVERT ON HWY 40, 79 KM NW OF HINTON	NORTH CENTRAL REGION EDSON CT YELLOWHEAD	Alberta Transportation (AIT) CMA05 WEST YELLOWHEAD	SPE 40:32 C1 10.446 TRIBUTARY TO FOX CREEK (WATERCRS-ST)	BRIDGE CULV	RV 1970	1 2433.0	8.2 -30.0			33.3 33.7 15-11-2024		8.4
77197 -1	SW SEC 22 TWP 55 RGE 3 W6M ENTRANCE WATERCOURSE CULVERT ON PROVINCIAL HIGHWAY 40 NEAR ENTRANCE	NORTH CENTRAL REGION EDSON CT YELLOWHEAD	Alberta Transportation (AIT) CMA05 WEST YELLOWHEAD	SPE 40:32 C1 18.759 EAST CABIN CREEK (WATERCRS-ST)	BRIDGE CULV	RV 1970	1 2123.0	8.5			66.7 67.8 15-11-2024		3.7
77198 -1	NW SEC 2 TWP 25 RGE 1 W5M CALGARY - 64 AVENUE 64 AVENUE NORTH OVER DEERFOOT TRAIL INTERCHANGE, AT CALGARY	SOUTHERN REGION CALGARY CALGARY	Alberta Transportation (AIT) DEERFOOT/STONEY CALGARY-KLEIN	CV 10251:02 R1 0.088, 10251:02 L1 0.088 2:15 L1 40.582, RAMP 4087-1 B, 2:15 R1 40.472	MAJOR BRIDGE	GS 1970 1970	2 43.6	22.3 79.0	28.0 49.0 62.0		55.6 47.7 22-07-2021		7.3 5.3 5.3
77198 ZN2-4	NW SEC 2 TWP 25 RGE 1 W5M CALGARY - 64 AVENUE 64 AVENUE NORTH OVER DEERFOOT TRAIL INTERCHANGE, AT CALGARY	SOUTHERN REGION CALGARY CALGARY	Alberta Transportation (AIT) DEERFOOT/STONEY CALGARY-BHULLAR-MCCALL	2:15 R1 39.967 2:15 R1 39.967	TUBE STRUCTURE	1971					66.7		
											27-05-2023		
77198 ZS1-6	NW SEC 11 TWP 25 RGE 1 W5M CALGARY - 64 AVENUE 64 AVENUE NORTH OVER DEERFOOT TRAIL INTERCHANGE, AT CALGARY	SOUTHERN REGION CALGARY CALGARY	Alberta Transportation (AIT) DEERFOOT/STONEY CALGARY-BEDDINGTON	2:15 L1 41.543 2:15 L1 41.543	SIGN TRUSS STRU CTURE	2010					88.9		
											13-05-2023		

		<div>Transportation Infrastructure Management System</div> <div>Bridge Structures Report</div> <div>All 'IN SERVICE' Structures - Sorted By: File Number</div>										2025/03/06	
												Page 483 of 772	
BF	Legal Land Location Structure Name Location Description	Region District Municipality	Managed By CMA Constituency	Span Types Located On Located Over	Structure Type	Usage Yr Built Yr Supstr	No. Spans Pipes Max Span Length Max Pipe Dia	Clear Rdwy Nom Length Skew	Single (t) Semi (t) Train (t)	Stru Suff Insp	Rat. % Rat. % Date	Theor VCL On Meas VCL On	Deck Height Theor VCL Over Meas VCL Over
77198 ZS2-7	SW SEC 11 TWP 25 RGE 1 W5M CALGARY - 64 AVENUE 64 AVENUE NORTH OVER DEERFOOT TRAIL INTERCHANGE, AT CALGARY	SOUTHERN REGION CALGARY CALGARY	Alberta Transportation (AIT) DEERFOOT/STONEY CALGARY-BEDDINGTON	2:15 L1 41.139 2:15 L1 41.139	TUBE STRUCTURE	2010					55.6 13-05-2023		
77198 ZN1-8	SW SEC 2 TWP 25 RGE 1 W5M CALGARY - 64 AVENUE 64 AVENUE NORTH OVER DEERFOOT TRAIL INTERCHANGE, AT CALGARY	SOUTHERN REGION CALGARY CALGARY	Alberta Transportation (AIT) DEERFOOT/STONEY CALGARY-BHULLAR-MCCALL	2:15 R1 39.427 2:15 R1 39.427	TRUSS (CANTILEV ER) STRUCTURE	2011					88.9 14-05-2023		6.0
77199 -1	SW SEC 2 TWP 25 RGE 1 W5M CALGARY - MCKNIGHT BOULEVARD MCKNIGHT BOULEVARD OVER DEERFOOT TRAIL INTERCHANGE, AT CALGARY	SOUTHERN REGION CALGARY CALGARY	Alberta Transportation (AIT) DEERFOOT/STONEY CALGARY-KLEIN	PB 10250:02 L1 0.332, 10250:02 R1 0.323 2:15 R1 38.800, RAMP 4088-1 A, RAMP 4088-1	MAJOR BRIDGE	GS 1970 1970	2 51.5	23.2 102.7			50.0 43.9 21-05-2023		7.9 5.3 5.2
77199 ZN2-4	NW SEC 35 TWP 24 RGE 1 W5M CALGARY - MCKNIGHT BOULEVARD MCKNIGHT BOULEVARD OVER DEERFOOT TRAIL INTERCHANGE, AT CALGARY	SOUTHERN REGION CALGARY CALGARY	Alberta Transportation (AIT) DEERFOOT/STONEY CALGARY-KLEIN	2:15 R1 38.288 2:15 R1 38.288	TUBE STRUCTURE	1971					61.1 14-05-2023		
77199 ZN3-5	NW SEC 35 TWP 24 RGE 1 W5M CALGARY - MCKNIGHT BOULEVARD MCKNIGHT BOULEVARD OVER DEERFOOT TRAIL INTERCHANGE, AT CALGARY	SOUTHERN REGION CALGARY CALGARY	Alberta Transportation (AIT) DEERFOOT/STONEY CALGARY-KLEIN	2:15 R1 38.625 2:15 R1 38.625	TUBE STRUCTURE	1971					61.1 14-05-2023		
77199 ZW1-6SE	SEC 2 TWP 25 RGE 1 W5M CALGARY - MCKNIGHT BOULEVARD MCKNIGHT BOULEVARD OVER DEERFOOT TRAIL INTERCHANGE, AT CALGARY	SOUTHERN REGION CALGARY CALGARY	Alberta Transportation (AIT) DEERFOOT/STONEY CALGARY-BHULLAR-MCCALL	LOCAL ROAD LOCAL ROAD	TUBE STRUCTURE	2004					55.6 13-05-2023		
77199 ZW2-7SW	SEC 2 TWP 25 RGE 1 W5M CALGARY - MCKNIGHT BOULEVARD MCKNIGHT BOULEVARD OVER DEERFOOT TRAIL INTERCHANGE, AT CALGARY	SOUTHERN REGION CALGARY CALGARY	Alberta Transportation (AIT) DEERFOOT/STONEY CALGARY-KLEIN	LOCAL ROAD LOCAL ROAD	TUBE (CANTILEVE R) STRUCTURE	2004					66.7 13-05-2023		
77199 ZS1-8	SW SEC 2 TWP 25 RGE 1 W5M CALGARY - MCKNIGHT BOULEVARD MCKNIGHT BOULEVARD OVER DEERFOOT TRAIL INTERCHANGE, AT CALGARY	SOUTHERN REGION CALGARY CALGARY	Alberta Transportation (AIT) DEERFOOT/STONEY CALGARY-KLEIN	2:15 L1 39.648 2:15 L1 39.648	SIGN TRUSS STRU CTURE	2010					83.3 13-05-2023		
77199 ZS2-9	SW SEC 2 TWP 25 RGE 1 W5M CALGARY - MCKNIGHT BOULEVARD MCKNIGHT BOULEVARD OVER DEERFOOT TRAIL INTERCHANGE, AT CALGARY	SOUTHERN REGION CALGARY CALGARY	Alberta Transportation (AIT) DEERFOOT/STONEY CALGARY-KLEIN	RAMP 4088-1 A RAMP 4088-1 A	SIGN TRUSS STRU CTURE	2010					88.9 13-05-2023		
77199 ZN1-	SW SEC 35 TWP 24 RGE 1 W5M CALGARY - MCKNIGHT BOULEVARD MCKNIGHT BOULEVARD OVER DEERFOOT TRAIL INTERCHANGE, AT CALGARY	SOUTHERN REGION CALGARY CALGARY	Alberta Transportation (AIT) DEERFOOT/STONEY CALGARY-KLEIN	2:15 R1 37.758 2:15 R1 37.758	TRUSS (CANTILEV ER) STRUCTURE	2011					88.9 14-05-2023		6.0
77200 -1	NE SEC 3 TWP 25 RGE 1 W5M CALGARY 64 Avenue Over CPR in NE Calgary	SOUTHERN REGION CALGARY CALGARY	CALGARY UNDEFINED CMA CALGARY-KLEIN	PJ LOCAL ROAD RAILWAY CPR	MAJOR BRIDGE	RO 1970 1970	3 15.2	20.2 43.5 6.0					8.5 7.2
77201 -1	SW SEC 2 TWP 25 RGE 1 W5M CALGARY - MCKNIGHT BLVD CPR OVERPASS ON 48 AVENUE NORTH, AT CALGARY	SOUTHERN REGION CALGARY CALGARY	Alberta Transportation (AIT) DEERFOOT/STONEY CALGARY-KLEIN	PM 10250:02 R1 0.000 RAILWAY CPR	MAJOR BRIDGE	RO 1970 1970	3 15.8	30.2 41.1 16.0			38.9 53.3 07-06-2024		8.8 7.2
77201 ZE1-2	SW SEC 2 TWP 25 RGE 1 W5M CALGARY - MCKNIGHT BLVD CPR OVERPASS ON 48 AVENUE NORTH, AT CALGARY	SOUTHERN REGION CALGARY CALGARY	Alberta Transportation (AIT) DEERFOOT/STONEY CALGARY-KLEIN	LOCAL ROAD LOCAL ROAD	TUBE STRUCTURE	2004					72.2 13-05-2023		
77203 -1	NE SEC 27 TWP 50 RGE 5 W4M VERMILION CATTLEPASS CULVERT ON PROVINCIAL HIGHWAY 16 NEAR VERMILION	CENTRAL REGION VERMILION CT VERMILION RIVER	Alberta Transportation (AIT) CMA15 VERMILION-LLOYDMINSTER-	MP 16:30 R1 14.368, 16:30 L1 14.367 TRAIL-ANIMAL OVER SP	BRIDGE CULV	SP 1990	1 2400.0	26.0			55.6 69.3 06-06-2024		4.2
77204 -1	SW SEC 5 TWP 57 RGE 8 W5M MAYERTHORPE WATERCOURSE CULVERT ON PROVINCIAL HIGHWAY 647 NEAR MAYERTHORPE	NORTH CENTRAL REGION STONY PLAIN CT LAC STE. ANNE	Alberta Transportation (AIT) CMA12 LAC STE. ANNE-PARKLAND	MP:MP 647:02 C1 24.801 TRIBUTARY TO PADDLE RIVER (WATERCRS-	BRIDGE CULV	RV 1971	2 1220.0	7.9			33.3 50.4 28-04-2022		2.1
77206 -1	NE SEC 31 TWP 72 RGE 5 W5M SLAVE LAKE SAWRIDGE CREEK BRIDGE ON HIGHWAY 88, AT SLAVE LAKE	NORTH CENTRAL REGION ATHABASCA SLAVE LAKE	Alberta Transportation (AIT) CMA06 LESSER SLAVE LAKE	PM 88:02 C1 2.130 SAWRIDGE CREEK (WATERCRS-ST)	MAJOR BRIDGE	RV 1971 1971	3 12.2	11.0 36.6			27.8 41.6 03-11-2023		6.7
77208 -1	NW SEC 4 TWP 37 RGE 6 W4M CONSORT CATTLEPASS CULVERT ON PROVINCIAL HIGHWAY 41 NEAR CONSORT	CENTRAL REGION HANNA SPECIAL AREA 4	Alberta Transportation (AIT) CMA22 DRUMHELLER-STETTTLER	MP 41:14 C1 17.290 TRAIL-ANIMAL OVER SP	BRIDGE CULV	SP 1974	1 2100.0	10.6			55.6 66.7 25-11-2022		3.0
77209 -1	SW SEC 27 TWP 61 RGE 27 W4M LINARIA WATERCOURSE CULVERT ON LOCAL ROAD NEAR LINARIA	NORTH CENTRAL REGION ATHABASCA CT WESTLOCK	WESTLOCK COUNTY UNDEFINED CMA ATHABASCA-BARRHEAD-	MP LOCAL ROAD TRIBUTARY TO PEMBINA RIVER (WATERCRS-	BRIDGE CULV	RV 1970	1 1500.0	6.5			77.8 67.2 14-05-2020		2.1
77210 -1	NE SEC 32 TWP 61 RGE 27 W4M DAPP WATERCOURSE CULVERT ON LOCAL ROAD NEAR DAPP	NORTH CENTRAL REGION ATHABASCA CT WESTLOCK	WESTLOCK COUNTY UNDEFINED CMA ATHABASCA-BARRHEAD-	FP:MP LOCAL ROAD TRIBUTARY TO PEMBINA RIVER (WATERCRS-	BRIDGE CULV	RV 1970	2 1473.0	6.5			33.3 48.4 14-05-2020		6.5
77211 -2	NW SEC 9 TWP 69 RGE 22 W5M VALLEYVIEW WATERCOURSE CULVERT ON LOCAL ROAD, 12 KM S OF VALLEYVIEW	PEACE REGION GRANDE PRAIRIE MD GREENVIEW	M.D. OF GREENVIEW NO. 16 UNDEFINED CMA CENTRAL PEACE-NOTLEY	MP LOCAL ROAD TRIBUTARY TO HUGGARD CK (WATERCRS-	BRIDGE CULV	RV 2014	1 2400.0	4.5			88.9 84.7 19-11-2024		
77212 -1	NE SEC 36 TWP 49 RGE 2 W5M TELFORDVILLE STRAWBERRY CREEK BRIDGE ON HIGHWAY 622, AT NE BOUNDARY OF TELFORDVILLE	NORTH CENTRAL REGION STONY PLAIN CT LEDUC	Alberta Transportation (AIT) CMA11 DRAYTON VALLEY-DEVON	PM 622:02 C1 12.577 STRAWBERRY CREEK (WATERCRS-ST)	MAJOR BRIDGE	RV 1970 1970	3 16.8	9.1 50.4			33.3 53.9 09-01-2025		9.1


BF	Legal Land Location Structure Name Location Description	Region District Municipality	Managed By CMA Constituency	Span Types Located On Located Over	Structure Type	Usage Yr Built Yr Supstr	No. Spans Pipes Max Span Length Max Pipe Dia	Clear Rdwy Nom Length Skew	Single (t) Semi (t) Train (t)	Stru Suff Insp	Rat. % Rat. % Date	Theor VCL On Meas VCL On	Deck Height Theor VCL Over Meas VCL Over
77212 BXL-2	NE SEC 36 TWP 49 RGE 2 W5M TELFORDVILLE STRAWBERRY CREEK BRIDGE ON HIGHWAY 622, AT NE BOUNDARY OF TELFORDVILLE	NORTH CENTRAL REGION STONY PLAIN CT LEDUC	Alberta Transportation (AIT) CMA11 DRAYTON VALLEY-DEVON	STRAWBERRY CREEK (WATERCRS-ST)	EXTENDED BANK P ROTECTION	1970					77.8		
										02-12-2021			
77213 -1	SW SEC 18 TWP 43 RGE 13 W4M KILLAM WATERCOURSE CULVERT ON LOCAL ROAD NEAR KILLAM	CENTRAL REGION VERMILION CT FLAGSTAFF	FLAGSTAFF COUNTY UNDEFINED CMA CAMROSE	FP LOCAL ROAD TRIBUTARY TO IRON CREEK (WATERCRS-ST)	BRIDGE CULV	RV 1970	1 1760.0	7.5 30.0			66.7 67.8		2.1
										02-10-2024			
77214 -1	SE SEC 31 TWP 39 RGE 16 W4M GADSBY WATERCOURSE BRIDGE ON LOCAL ROAD NEAR GADSBY	CENTRAL REGION HANNA CT STETTTLER	COUNTY OF STETTTLER NO. 6 UNDEFINED CMA DRUMHELLER-STETTTLER	PA LOCAL ROAD PAINTEARTH CREEK (WATERCRS-ST)	STANDARD BRIDGE	RV 1955 1955	1 6.1	7.3 6.1 0.0	24.0 40.0 54.0		38.9 49.5		2.4
										20-07-2022			
77215 -1	SW SEC 13 TWP 50 RGE 9 W4M MANNVILLE WATERCOURSE CULVERT ON LOCAL ROAD NEAR MANNVILLE	CENTRAL REGION VERMILION CT MINBURN	COUNTY OF MINBURN NO. 27 UNDEFINED CMA FORT SASKATCHEWAN-	FP LOCAL ROAD TRIBUTARY TO VERMILION RIVER	BRIDGE CULV	RV 1970	1 1474.0	7.3			44.4 55.7		1.8
										30-07-2024			
77216 -1	SE SEC 3 TWP 25 RGE 1 W5M CALGARY Goddard Avenue Over Nose Creek In NE Calgary	SOUTHERN REGION CALGARY CALGARY	CALGARY UNDEFINED CMA CALGARY-KLEIN	FC GODDARD AVENUE NE NOSE CREEK (WATERCRS-ST)	MAJOR BRIDGE	RV 1970 1970	1 29.3	9.8 29.3 -3.0					4.9
77217 -1	NE SEC 34 TWP 24 RGE 1 W5M CALGARY 41 Avenue Over Nose Creek In NE Calgary	SOUTHERN REGION CALGARY CALGARY	CALGARY UNDEFINED CMA CALGARY-KLEIN	FC LOCAL ROAD NOSE CREEK (WATERCRS-ST)	MAJOR BRIDGE	RV 1970 1970	1 24.1	22.0 24.1 56.0					4.9
77218 -1	SW SEC 17 TWP 54 RGE 23 W4M EDMONTON HORSEHILLS C CULVERT ON PROVINCIAL HIGHWAY 15 NEAR EDMONTON	NORTH CENTRAL REGION STONY PLAIN EDMONTON	Alberta Transportation (AIT) CMA09 EDMONTON-MANNING	MP:MP 15:03 R1 4.135, 15:03 L1 4.167 HORSEHILLS CREEK (WATERCRS-ST)	BRIDGE CULV	RV 1970	2 2100.0	30.2			44.4 50.1		3.0
										25-03-2024			
77220 -2	SW SEC 17 TWP 54 RGE 23 W4M HORSEHILL CREEK BRIDGE (B481) HORSEHILLS CREEK BRIDGE ON LOCAL ROAD, 29 KM NE OF EDMONTON	NORTH CENTRAL REGION STONY PLAIN EDMONTON	EDMONTON CMA09 EDMONTON-MANNING	SLW LOCAL ROAD HORSEHILLS CREEK (WATERCRS-ST)	STANDARD BRIDGE	RV 2021 2021	1 10.0	10.1 10.0	28.0 49.0 62.0		100.0 84.0		
										30-07-2024			
77221 -1	NW SEC 14 TWP 25 RGE 1 W5M CALGARY CATTLEPASS CULVERT ON PROVINCIAL HIGHWAY 2 NEAR CALGARY	SOUTHERN REGION CALGARY CALGARY	Alberta Transportation (AIT) DEERFOOT/STONEY CALGARY-NORTH EAST	RPP 2:15 R1 43.527, 2:15 L1 43.654 TRAIL-ANIMAL OVER SP	BRIDGE CULV	SP 1970	1 2075.0	50.0			44.4 50.5		6.1
										21-05-2023			
77222 -2	NW SEC 18 TWP 3 RGE 27 W4M MOUNTAIN VIEW FISH CREEK (MIAMI CREEK) CULVERT ON LOCAL ROAD, 15 KM NW OF MOUNTAIN VIEW	SOUTHERN REGION LETHBRIDGE BLOOD #148	Federal Indian Affairs UNDEFINED CMA CARDSTON-SIKSIKA	MP:MP LOCAL ROAD MIAMI CREEK (WATERCRS-ST)	BRIDGE CULV	RV 2004	2 1200.0	6.5					
77222 -3	NW SEC 18 TWP 3 RGE 27 W4M MOUNTAIN VIEW FISH CREEK (MIAMI CREEK) BRIDGE ON LOCAL ROAD, 15 KM NW OF MOUNTAIN VIEW	SOUTHERN REGION LETHBRIDGE BLOOD #148	Federal Indian Affairs UNDEFINED CMA CARDSTON-SIKSIKA	RB LOCAL ROAD MIAMI CREEK (WATERCRS-ST)	MAJOR BRIDGE	RV 2004 2004	1 4.8	6.5 4.8					
77224 -1	NW SEC 1 TWP 36 RGE 22 W4M LOUSANA WATERCOURSE CULVERT ON LOCAL ROAD NEAR LOUSANA	CENTRAL REGION RED DEER CT RED DEER	RED DEER COUNTY UNDEFINED CMA INNISFAIL-SYLVAN LAKE	MP:MP LOCAL ROAD TRIBUTARY TO RED DEER RIVER	BRIDGE CULV	RV 1970	2 1524.0	6.0 0.0			33.3 41.7		3.0
										29-11-2023			
77225 -2	SW SEC 1 TWP 20 RGE 27 W4M BLACKIE WATERCOURSE CULVERT ON LOCAL ROAD NEAR BLACKIE	SOUTHERN REGION CALGARY CT FOOTHILLS	FOOTHILLS COUNTY UNDEFINED CMA HIGHWOOD	MP LOCAL ROAD 2ND ORDER TRIBUTARY TO FRANK LAKE	BRIDGE CULV	RV 2009	1 2200.0	8.0 -20.0			100.0 99.3		5.0
										03-11-2020			
77226 -1	SE SEC 19 TWP 22 RGE 1 W5M MIDNAPORE WATERCOURSE CULVERT ON LOCAL ROAD NEAR MIDNAPORE	SOUTHERN REGION CALGARY CT FOOTHILLS	FOOTHILLS COUNTY UNDEFINED CMA HIGHWOOD	RPP LOCAL ROAD TRIBUTARY TO PINE CREEK (WATERCRS-ST)	BRIDGE CULV	RV 1970	1 2122.0	8.7			66.7 57.3		2.0
										24-08-2020			
77227 -1	SW SEC 26 TWP 20 RGE 14 W4M DUCHESS CPR OVER LOCAL ROAD NEAR DUCHESS	SOUTHERN REGION LETHBRIDGE CT NEWELL	Canadian Pacific Railways UNDEFINED CMA BROOKS-MEDICINE HAT	XT RAILWAY CPR LOCAL ROAD	MAJOR BRIDGE	RU 1910 1910	5 9.1	33.5					
77228 -1	SW SEC 30 TWP 79 RGE 23 W5M TANGENT DRAINAGE DIT CULVERT ON LOCAL ROAD NEAR TANGENT	PEACE REGION GRANDE PRAIRIE CT BIRCH HILLS	BIRCH HILLS COUNTY UNDEFINED CMA CENTRAL PEACE-NOTLEY	FP LOCAL ROAD TRIBUTARY TO SMOKY RIVER (WATERCRS-	BRIDGE CULV	RV 1970	1 1766.0	9.3			55.6 63.5		2.1
										15-06-2024			
77229 -1	SE SEC 18 TWP 79 RGE 23 W5M TANGENT WATERCOURSE CULVERT ON LOCAL ROAD NEAR TANGENT	PEACE REGION GRANDE PRAIRIE CT BIRCH HILLS	BIRCH HILLS COUNTY UNDEFINED CMA CENTRAL PEACE-NOTLEY	MP LOCAL ROAD TRIBUTARY TO SMOKY RIVER (WATERCRS-	BRIDGE CULV	RV 1996	1 1800.0	11.3			77.8 77.0		2.8
										15-06-2024			
77230 -1	NW SEC 23 TWP 76 RGE 1 W6M PEORIA DRAINAGE DIT CULVERT ON LOCAL ROAD NEAR PEORIA	PEACE REGION GRANDE PRAIRIE CT BIRCH HILLS	BIRCH HILLS COUNTY UNDEFINED CMA CENTRAL PEACE-NOTLEY	FP:MP LOCAL ROAD WINDY CK (WATERCRS-ST)	BRIDGE CULV	RV 1970	2 1766.0	7.0			77.8 75.5		2.1
										15-06-2024			
77231 -1	SE SEC 29 TWP 56 RGE 16 W5M EDSON TROUT CREEK BRIDGE ON LOCAL ROAD NEAR EDSON	NORTH CENTRAL REGION EDSON CT YELLOWHEAD	YELLOWHEAD COUNTY UNDEFINED CMA WEST YELLOWHEAD	TT LOCAL ROAD 2ND ORDER TRIBUTARY TO MCLEOD RIVER	STANDARD BRIDGE	RV 1971 1971	1 8.5	6.1 8.5	37.1 63.4 90.6		72.2 73.7		3.0
										22-12-2021			
77233 -2	SE SEC 17 TWP 86 RGE 21 W5M PEACE RIVER TRIBUTARY TO PEACE RIVER CULVERT ON HIGHWAY 743, 24 KM N OF PEACE RIVER	PEACE REGION PEACE RIVER CT NORTHERN LIGHTS	Alberta Transportation (AIT) CMA04 PEACE RIVER	SP 743:02 C1 26.000 TRIBUTARY TO PEACE RIVER (WATERCRS-	BRIDGE CULV	RV 2008	1 3360.0	11.8 -5.0			77.8 76.3		
										04-12-2022			
77234 -1	NW SEC 3 TWP 30 RGE 14 W4M HANNA WATERCOURSE BRIDGE ON LOCAL ROAD NEAR HANNA	CENTRAL REGION HANNA SPECIAL AREA 2	Municipal Services Branch UNDEFINED CMA DRUMHELLER-STETTTLER	PG LOCAL ROAD TRIBUTARY TO BULLPOUND CREEK	STANDARD BRIDGE	RV 1950 1950	1 6.1	7.3 6.1 0.0	28.0 49.0 62.0		77.8 68.2		3.7
										25-11-2021			


		<div>Transportation Infrastructure Management System</div> <div>Bridge Structures Report</div> <div>All 'IN SERVICE' Structures - Sorted By: File Number</div>										2025/03/06	
												Page 485 of 772	
BF	Legal Land Location Structure Name Location Description	Region District Municipality	Managed By CMA Constituency	Span Types Located On Located Over	Structure Type	Usage Yr Built Yr Supstr	No. Spans Pipes Max Span Length Max Pipe Dia	Clear Rdwy Nom Length Skew	Single (t) Semi (t) Train (t)	Stru Suff Insp	Rat. % Rat. % Date	Theor VCL On Meas VCL On	Deck Height Theor VCL Over Meas VCL Over
77235 -1	NW SEC 20 TWP 29 RGE 12 W4M SHEERNESS WATERCOURSE BRIDGE ON PROVINCIAL HIGHWAY 577 NEAR SHEERNESS	CENTRAL REGION HANNA SPECIAL AREA 2	Alberta Transportation (AIT) CMA21 DRUMHELLER-STETTLER	PG 577:02 C1 9.170 2ND ORDER TRIBUTARY TO BERRY CREEK	STANDARD BRIDGE	RV 1954 1954	1 6.1	7.3 6.1 30.0	28.0 49.0 62.0	50.0 51.7 26-11-2022			3.0
77236 -1	NW SEC 32 TWP 29 RGE 8 W5M COCHRANE BENJAMIN CREEK CULVERT ON LOCAL ROAD NEAR COCHRANE	SOUTHERN REGION CALGARY MD BIGHORN	Alberta Transportation (AIT) CMA28 BANFF-KANANASKIS	MP LOCAL ROAD BENJAMIN CREEK (WATERCRS-ST)	BRIDGE CULV	RV 1910	1 2000.0	8.6		100.0 86.2 06-01-2023			4.4
77237 -1	SW SEC 26 TWP 30 RGE 9 W5M Burnt Timber BURNT TIMBER CREEK BRIDGE ON LOCAL ROAD, ON FOREST TRUNK ROAD 60 KM SW OF	SOUTHERN REGION CALGARY MD BIGHORN	Alberta Transportation (AIT) CMA28 BANFF-KANANASKIS	VF LOCAL ROAD BURNT TIMBER CREEK (WATERCRS-ST)	MAJOR BRIDGE	RV 1975 1975	3 29.3	7.6 53.7	28.0 49.0 62.0	66.7 56.4 23-01-2025			11.6
77238 -1	SE SEC 34 TWP 30 RGE 9 W5M WAIPAROUS STUD CREEK CULVERT ON LOCAL ROAD, 51 KM NW OF WAIPAROUS	SOUTHERN REGION CALGARY MD BIGHORN	Alberta Transportation (AIT) CMA28 BANFF-KANANASKIS	MP LOCAL ROAD STUD CREEK (WATERCRS-ST)	BRIDGE CULV	RV 2022	1 2200.0	8.0 -33.0		100.0 91.8 15-06-2023			
77239 -1	SW SEC 16 TWP 43 RGE 16 W4M WATERCOURSE CULVERT ON LOCAL ROAD NEAR HEISLER	CENTRAL REGION VERMILION CT FLAGSTAFF	FLAGSTAFF COUNTY UNDEFINED CMA CAMROSE	MP;MP LOCAL ROAD TRIBUTARY TO DRIEDMEAT CREEK	BRIDGE CULV	RV 1994	2 900.0	7.3		55.6 73.4 21-05-2021			
77240 -1	SW SEC 7 TWP 69 RGE 20 W4M BIG COULEE WATERCOURSE CULVERT ON LOCAL ROAD NEAR BIG COULEE	NORTH CENTRAL REGION ATHABASCA CT ATHABASCA	ATHABASCA COUNTY UNDEFINED CMA ATHABASCA-BARRHEAD-	MP LOCAL ROAD TRIBUTARY TO ATHABASCA RIVER	BRIDGE CULV	RV 1970	1 1524.0	7.3 -30.0		44.4 61.6 04-06-2021			2.1
77241 -1	SE SEC 7 TWP 69 RGE 20 W4M PLEASANT VIE WATERCOURSE CULVERT ON LOCAL ROAD NEAR PLEASANT VIE	NORTH CENTRAL REGION ATHABASCA CT ATHABASCA	ATHABASCA COUNTY UNDEFINED CMA ATHABASCA-BARRHEAD-	FP LOCAL ROAD TRIBUTARY TO ATHABASCA RIVER	BRIDGE CULV	RV 1970	1 1474.0	7.9 45.0		44.4 58.6 16-10-2023			1.8
77242 -1	NW SEC 20 TWP 69 RGE 20 W4M PLEASANT VIE WATERCOURSE CULVERT ON LOCAL ROAD NEAR PLEASANT VIE	NORTH CENTRAL REGION ATHABASCA CT ATHABASCA	ATHABASCA COUNTY UNDEFINED CMA ATHABASCA-BARRHEAD-	RPE LOCAL ROAD TRIBUTARY TO ATHABASCA RIVER	BRIDGE CULV	RV 1970	1 1790.0	7.3 0.0		44.4 57.0 13-09-2022			2.1
77244 -2	SW SEC 1 TWP 70 RGE 20 W5M VALLEYVIEW WATERCOURSE CULVERT ON LOCAL ROAD, 34 KM SE OF VALLEYVIEW	PEACE REGION GRANDE PRAIRIE MD GREENVIEW	M.D. OF GREENVIEW NO. 16 UNDEFINED CMA CENTRAL PEACE-NOTLEY	SP LOCAL ROAD 2ND ORDER TRIBUTARY TO SWEATHOUSE	BRIDGE CULV	RV 2023	1 3050.0	5.7		100.0 93.3 21-09-2023			
77245 -1	SW SEC 13 TWP 79 RGE 13 W6M BAY TREE WATERCOURSE CULVERT ON LOCAL ROAD NEAR BAY TREE	PEACE REGION GRANDE PRAIRIE CT SADDLE HILLS	SADDLE HILLS COUNTY UNDEFINED CMA CENTRAL PEACE-NOTLEY	MP;MP LOCAL ROAD 2ND ORDER TRIBUTARY TO HENDERSON	BRIDGE CULV	RV 1989	2 1200.0	10.0 -15.0		77.8 67.9 23-06-2021			2.0
77247 -2	SE SEC 32 TWP 80 RGE 8 W6M SPIRIT RIVER WATERCOURSE CULVERT ON HWY 725, 43 KM NW OF SPIRIT RIVER	PEACE REGION GRANDE PRAIRIE CT SADDLE HILLS	Alberta Transportation (AIT) CMA05 CENTRAL PEACE-NOTLEY	SSP 725:02 C1 15.285 TRIBUTARY TO HAMELIN CREEK (WATERCRS-	BRIDGE CULV	RV 2022	1 1800.0	9.1 0.0		100.0 92.5 14-12-2022			
77248 -1	NW SEC 7 TWP 34 RGE 3 W5M GARRINGTON WATERCOURSE CULVERT ON LOCAL ROAD NEAR GARRINGTON	CENTRAL REGION RED DEER CT MOUNTAIN VIEW	MOUNTAIN VIEW COUNTY UNDEFINED CMA RIMBEY-ROCKY MOUNTAIN	MP;FP LOCAL ROAD TRIBUTARY TO LITTLE RED DEER RIVER	BRIDGE CULV	RV 1910	2 1219.0	6.7		55.6 56.0 25-06-2020			2.1
77249 -1	SW SEC 15 TWP 61 RGE 3 W5M NEERLANDIA SHOAL CREEK CULVERT ON LOCAL ROAD NEAR NEERLANDIA	NORTH CENTRAL REGION ATHABASCA CT BARRHEAD	COUNTY OF BARRHEAD NO. UNDEFINED CMA ATHABASCA-BARRHEAD-	SP LOCAL ROAD TRIBUTARY TO SHOAL CK (WATERCRS-ST)	BRIDGE CULV	RV 1986	1 1500.0	9.0		55.6 64.6 28-10-2022			3.6
77250 -1	SW SEC 33 TWP 20 RGE 4 W5M MILLARVILLE THREEPOINT CREEK BRIDGE ON LOCAL ROAD, 14 KM SW OF MILLARVILLE	SOUTHERN REGION CALGARY CT FOOTHILLS	FOOTHILLS COUNTY UNDEFINED CMA HIGHWOOD	PT LOCAL ROAD THREEPOINT CREEK (WATERCRS-ST)	MAJOR BRIDGE	RV 1929 1929	1 30.5	4.9 30.5 -30.0	24.0 34.5 42.5	50.0 40.3 25-10-2021			4.9
77251 E-1	NE SEC 26 TWP 24 RGE 1 W5M CALGARY - 32 AVENUE NORTH 32 AVENUE NORTH OVER DEERFOOT TRAIL INTERCHANGE, AT CALGARY	SOUTHERN REGION CALGARY CALGARY	Alberta Transportation (AIT) DEERFOOT/STONEY CALGARY-KLEIN	CB 10245:02 R1 0.080 2:15 L1 37.198, 2:15 R1 37.096	MAJOR BRIDGE	GS 1976 1976	2 47.2	12.2 89.9 35.0		38.9 26.5 21-05-2023			7.0 5.3 5.3
77251 W-2	SE SEC 35 TWP 24 RGE 1 W5M CALGARY - 32 AVENUE NORTH 32 AVENUE NORTH OVER DEERFOOT TRAIL INTERCHANGE, AT CALGARY	SOUTHERN REGION CALGARY CALGARY	Alberta Transportation (AIT) DEERFOOT/STONEY CALGARY-KLEIN	CB 10245:02 L1 0.083 2:15 R1 37.110, 2:15 L1 37.212	MAJOR BRIDGE	GS 1976 1976	2 47.2	12.2 89.9		44.4 31.8 21-05-2023			5.3
77251 ZN2-3	NE SEC 26 TWP 24 RGE 1 W5M CALGARY - 32 AVENUE NORTH 32 AVENUE NORTH OVER DEERFOOT TRAIL INTERCHANGE, AT CALGARY	SOUTHERN REGION CALGARY CALGARY	Alberta Transportation (AIT) DEERFOOT/STONEY CALGARY-KLEIN	2:15 R1 36.515 2:15 R1 36.515	TUBE STRUCTURE	1976				55.6 14-05-2023			
77251 ZS2-4	SW SEC 35 TWP 24 RGE 1 W5M CALGARY - 32 AVENUE NORTH 32 AVENUE NORTH OVER DEERFOOT TRAIL INTERCHANGE, AT CALGARY	SOUTHERN REGION CALGARY CALGARY	Alberta Transportation (AIT) DEERFOOT/STONEY CALGARY-KLEIN	2:15 L1 37.690 2:15 L1 37.690	TUBE STRUCTURE	1976				55.6 13-05-2023			
77251 ZN1-5	NE SEC 26 TWP 24 RGE 1 W5M CALGARY - 32 AVENUE NORTH 32 AVENUE NORTH OVER DEERFOOT TRAIL INTERCHANGE, AT CALGARY	SOUTHERN REGION CALGARY CALGARY	Alberta Transportation (AIT) DEERFOOT/STONEY CALGARY-KLEIN	2:15 R1 36.348 2:15 R1 36.348	TRUSS (CANTILEV ER) STRUCTURE	2011				88.9 14-05-2023			6.0
77251 ZS1-6	SW SEC 35 TWP 24 RGE 1 W5M CALGARY - 32 AVENUE NORTH 32 AVENUE NORTH OVER DEERFOOT TRAIL INTERCHANGE, AT CALGARY	SOUTHERN REGION CALGARY CALGARY	Alberta Transportation (AIT) DEERFOOT/STONEY CALGARY-KLEIN	2:15 L1 38.048 2:15 L1 38.048	TRUSS (CANTILEV ER) STRUCTURE	2011				88.9 13-05-2023			6.0
77252 -1	NW SEC 18 TWP 43 RGE 16 W5M NORDEGG BLACKSTONE RIVER BRIDGE ON HIGHWAY 734, 38 KM NW OF NORDEGG	CENTRAL REGION RED DEER CT CLEARWATER	Alberta Transportation (AIT) CMA18 RIMBEY-ROCKY MOUNTAIN	TH, TT 734:20 C1 33.674 BLACKSTONE RIVER (WATERCRS-ST)	MAJOR BRIDGE	RV 1949 1949	3 45.7	6.7 99.9 0.0	33.5 52.6 61.0	44.4 35.7 17-07-2024	4.9 4.8		9.1

		<div>Transportation Infrastructure Management System</div> <div>Bridge Structures Report</div> <div>All 'IN SERVICE' Structures - Sorted By: File Number</div>										2025/03/06			
														Page 486 of 772	
BF	Legal Land Location Structure Name Location Description	Region District Municipality	Managed By CMA Constituency	Span Types Located On Located Over	Structure Type	Usage Yr Built Yr Supstr	No. Spans Pipes Max Span Length Max Pipe Dia	Clear Rdwy Nom Length Skew	Single (t) Semi (t) Train (t)	Stru Suff Insp	Rat. % Rat. % Date	Theor VCL On Meas VCL On	Deck Height Theor VCL Over Meas VCL Over		
77252	BGR-2NW SEC 18 TWP 43 RGE 16 W5M NORDEGG BLACKSTONE RIVER BRIDGE ON HIGHWAY 734, 38 KM NW OF NORDEGG	CENTRAL REGION RED DEER CT CLEARWATER	Alberta Transportation (AIT) CMA18 RIMBEY-ROCKY MOUNTAIN	BLACKSTONE RIVER (WATERCRS-ST)	GUIDE BANK	1949					44.4				
77252	BXL-3 NW SEC 18 TWP 43 RGE 16 W5M NORDEGG BLACKSTONE RIVER BRIDGE ON HIGHWAY 734, 38 KM NW OF NORDEGG	CENTRAL REGION RED DEER CT CLEARWATER	Alberta Transportation (AIT) CMA18 RIMBEY-ROCKY MOUNTAIN	BLACKSTONE RIVER (WATERCRS-ST)	EXTENDED BANK P ROTECTION	1949					66.7				
77253 -1	SW SEC 6 TWP 43 RGE 23 W4M PONOKA WATERCOURSE CULVERT ON LOCAL ROAD NEAR PONOKA	CENTRAL REGION RED DEER CT PONOKA	PONOKA COUNTY UNDEFINED CMA LACOMBE-PONOKA	FP LOCAL ROAD 2ND ORDER TRIBUTARY TO BATTLE RIVER	BRIDGE CULV	RV 1970	1 1474.0	7.5			44.4 51.3 03-12-2020		1.5		
77254 -1	NW SEC 36 TWP 52 RGE 28 W4M STONY PLAIN HIGHWAY 779 OVER HIGHWAY 16A INTERCHANGE, AT STONY PLAIN	NORTH CENTRAL REGION STONY PLAIN STONY PLAIN	Alberta Transportation (AIT) CMA11 SPRUCE GROVE-STONY	VF 779:02 L1 9.679, 779:02 R1 9.677 16A:14 R1 11.809, 16A:14 L1 11.279	MAJOR BRIDGE	GS 1974 1974	4 35.1	15.2 97.6	28.0 49.0 62.0		38.9 37.6 20-06-2024		6.7 5.3 5.4		
77255 -1	SE SEC 9 TWP 82 RGE 25 W4M WABASCA WABASCA RIVER BRIDGE ON LOCAL ROAD NEAR WABASCA	NORTH CENTRAL REGION FORT MCMURRAY MD OPPORTUNITY	M.D. OF OPPORTUNITY NO. 17 UNDEFINED CMA LESSER SLAVE LAKE	HC LOCAL ROAD TRIBUTARY TO WABASCA RIVER	STANDARD BRIDGE	RV 1970 1970	3 8.5	7.3 25.5	30.1 52.8 75.4		27.8 47.7 30-04-2017		4.0		
77256 -1	NE SEC 8 TWP 80 RGE 25 W4M WABASCA WATERCOURSE CULVERT ON LOCAL ROAD NEAR WABASCA	NORTH CENTRAL REGION FORT MCMURRAY WABASCA #166D	Federal Indian Affairs UNDEFINED CMA LESSER SLAVE LAKE	SP LOCAL ROAD TRIBUTARY TO WILLOW RIVER (WATERCRS-	BRIDGE CULV	RV 1965	1 2100.0	7.9			66.0 58.2 09-02-1989				
77257 -1	NW SEC 36 TWP 64 RGE 17 W4M CASLAN BUFFALO CREEK CULVERT ON LOCAL ROAD NEAR CASLAN	NORTH CENTRAL REGION ATHABASCA BUFFALO LAKE	Buffalo Lake Metis Settlement UNDEFINED CMA FORT MCMURRAY-LAC LA	SP LOCAL ROAD TRIBUTARY TO AMISK RIVER (WATERCRS-ST)	BRIDGE CULV	RV 1971	1 3760.0	6.7 -20.0			55.6 49.6 16-05-2018		5.2		
77258 -1	SW SEC 27 TWP 42 RGE 18 W4M DONALDA WATERCOURSE CULVERT ON LOCAL ROAD NEAR DONALDA	CENTRAL REGION HANNA CT STETTTLER	COUNTY OF STETTTLER NO. 6 UNDEFINED CMA DRUMHELLER-STETTTLER	MP LOCAL ROAD TRIBUTARY TO BATTLE RIVER (WATERCRS-	BRIDGE CULV	RV 1970	1 1500.0	7.2 30.0			55.6 59.3 01-08-2023		2.8		
77259 -1	SW SEC 10 TWP 69 RGE 19 W5M SUNSET HOUSE WATERCOURSE CULVERT ON LOCAL ROAD NEAR SUNSET HOUSE	PEACE REGION GRANDE PRAIRIE MD GREENVIEW	M.D. OF GREENVIEW NO. 16 UNDEFINED CMA CENTRAL PEACE-NOTLEY	SPE LOCAL ROAD TRIBUTARY TO SWEATHOUSE CREEK	BRIDGE CULV	RV 1974	1 1813.0	5.0			33.3 39.7 30-06-2023		6.1		
77260 N-1	SW SEC 33 TWP 19 RGE 28 W4M ALDERSYDE CPR OVERPASS ON HIGHWAY 2, 5 KM SE OF ALDERSYDE	SOUTHERN REGION CALGARY CT FOOTHILLS	Alberta Transportation (AIT) CMA27 LIVINGSTONE-MACLEOD	CBC 2:12 R1 8.408 MUNICIPAL ROAD,RAILWAY CPR	MAJOR BRIDGE	RO 2001 2001	1 38.0	12.4 38.0 -38.0	28.0 49.0 62.0		61.1 61.2 17-11-2023		8.7 7.0		
77260 S-2	SE SEC 32 TWP 19 RGE 28 W4M ALDERSYDE CPR OVERPASS ON HIGHWAY 2, 5 KM SE OF ALDERSYDE	SOUTHERN REGION CALGARY CT FOOTHILLS	Alberta Transportation (AIT) CMA27 LIVINGSTONE-MACLEOD	CBC 2:12 L1 8.437 MUNICIPAL ROAD,RAILWAY CPR	MAJOR BRIDGE	RO 2001 2001	1 38.0	12.4 38.0 -38.0	28.0 49.0 62.0		83.3 69.7 17-11-2023		8.7 7.0		
77261 -1	NE SEC 32 TWP 115 RGE 22 W5M HIGH LEVEL MEANDER RIVER BRIDGE ON LOCAL ROAD NEAR HIGH LEVEL	PEACE REGION PEACE RIVER CT MACKENZIE	Federal Indian Affairs UNDEFINED CMA PEACE RIVER	WG LOCAL ROAD MEANDER RIVER (WATERCRS-ST)	MAJOR BRIDGE	RV 1990 1990	1 30.5	4.4 30.5	28.0 49.0 62.0				5.5		
77262 -1	SW SEC 4 TWP 44 RGE 16 W4M DAYSLAND WATERCOURSE CULVERT ON LOCAL ROAD NEAR DAYSLAND	CENTRAL REGION VERMILION CT FLAGSTAFF	FLAGSTAFF COUNTY UNDEFINED CMA CAMROSE	FP LOCAL ROAD TRIBUTARY TO DRIEDMEAT CREEK	BRIDGE CULV	RV 1970	1 1760.0	7.3			66.7 70.5 21-05-2021		2.4		
77263 -1	NE SEC 36 TWP 30 RGE 4 W4M NEW BRIGDEN WATERCOURSE CULVERT ON LOCAL ROAD NEAR NEW BRIGDEN	CENTRAL REGION HANNA SPECIAL AREA 3	Municipal Services Branch UNDEFINED CMA DRUMHELLER-STETTTLER	RPP LOCAL ROAD TRIBUTARY TO SOUNDING CREEK	BRIDGE CULV	RV 1971	1 2490.0	9.0 -40.0			77.8 85.0 12-10-2022		3.0		
77264 -1	SW SEC 14 TWP 26 RGE 8 W4M BIG STONE WATERCOURSE CULVERT ON LOCAL ROAD NEAR BIG STONE	CENTRAL REGION HANNA SPECIAL AREA 3	Municipal Services Branch UNDEFINED CMA DRUMHELLER-STETTTLER	MP LOCAL ROAD TRIBUTARY TO ALKALI CREEK (WATERCRS-	BRIDGE CULV	RV 1971	1 1524.0	7.3 -20.0			44.4 63.7 22-09-2022		4.9		
77265 -1	NW SEC 15 TWP 29 RGE 26 W4M ACME WATERCOURSE CULVERT ON LOCAL ROAD NEAR ACME	CENTRAL REGION HANNA CT KNEEHILL	KNEEHILL COUNTY UNDEFINED CMA OLDS-DIDSBURY-THREE	FP LOCAL ROAD TRIBUTARY TO KNEEHILLS CREEK	BRIDGE CULV	RV 1970	1 1765.0	8.0 45.0			33.3 56.6 19-05-2022		2.4		
77266 -1	NW SEC 2 TWP 6 RGE 17 W4M WRENTHAM WATERCOURSE CULVERT ON PROVINCIAL HIGHWAY 36 NEAR WRENTHAM	SOUTHERN REGION LETHBRIDGE CT WARNER	Alberta Transportation (AIT) CMA24 TABER-WARNER	SSP 36:02 C1 18.774 MIDDLE COULEE (WATERCRS-ST)	BRIDGE CULV	RV 1970	1 1981.0	10.8			100.0 88.8 23-02-2024		4.0		
77267 -2	SE SEC 30 TWP 29 RGE 14 W4M HANNA WATERCOURSE CULVERT ON LOCAL ROAD NEAR HANNA	CENTRAL REGION HANNA SPECIAL AREA 2	Municipal Services Branch UNDEFINED CMA DRUMHELLER-STETTTLER	MP LOCAL ROAD TRIBUTARY TO BULLPOUND CREEK	BRIDGE CULV	RV 1999	1 2000.0	10.0 0.0			77.8 78.6 05-11-2024		3.0		
77268 -1	SE SEC 15 TWP 6 RGE 17 W4M WRENTHAM ETZIKOM COUL CULVERT ON PROVINCIAL HIGHWAY 36 NEAR WRENTHAM	SOUTHERN REGION LETHBRIDGE CT WARNER	Alberta Transportation (AIT) CMA24 TABER-WARNER	SPE 36:02 C1 21.229 ETZIKOM COULEE (WATERCRS-ST)	BRIDGE CULV	RV 1971	1 4886.0	11.0 -10.0			33.3 52.2 23-02-2024		7.6		
77270 -2	NW SEC 36 TWP 87 RGE 21 W5M PEACE RIVER WATERCOURSE CULVERT ON PROVINCIAL HIGHWAY 743 NEAR PEACE RIVER	PEACE REGION PEACE RIVER CT NORTHERN LIGHTS	Alberta Transportation (AIT) CMA04 PEACE RIVER	SP-SSP-SP 743:02 C1 42.491 TRIBUTARY TO WHITEMUD RIVER	BRIDGE CULV	RV 2010	1 1727.0	6.8 -27.0			77.8 65.1 04-12-2022				
77271 -2	NW SEC 1 TWP 88 RGE 21 W5M PEACE RIVER WATERCOURSE CULVERT ON HWY 743, 27km SE OF DEADWOOD	PEACE REGION PEACE RIVER CT NORTHERN LIGHTS	Alberta Transportation (AIT) CMA04 PEACE RIVER	SP 743:02 C1 43.950 TRIBUTARY TO WHITEMUD RIVER	BRIDGE CULV	RV 2010	1 2430.0	9.0 40.0			77.8 53.8 04-12-2022				


		Transportation Infrastructure Management System Bridge Structures Report All 'IN SERVICE' Structures - Sorted By: File Number										2025/03/06	
												Page 487 of 772	
BF	Legal Land Location Structure Name Location Description	Region District Municipality	Managed By CMA Constituency	Span Types Located On Located Over	Structure Type	Usage Yr Built Yr Supstr	No. Spans Pipes Max Span Length Max Pipe Dia	Clear Rdwy Nom Length Skew	Single (t) Semi (t) Train (t)	Stru Suff Insp	Rat. % Rat. % Date	Theor VCL On Meas VCL On	Deck Height Theor VCL Over Meas VCL Over
77272 -2	NE SEC 2 TWP 88 RGE 21 W5M PEACE RIVER WATERCOURSE CULVERT ON PROVINCIAL HIGHWAY 743 NEAR PEACE RIVER	PEACE REGION PEACE RIVER CT NORTHERN LIGHTS	Alberta Transportation (AIT) CMA04 PEACE RIVER	SP 743:02 C1 44.383 TRIBUTARY TO WHITEMUD RIVER	BRIDGE CULV	RV 2009	1 3670.0	8.5 35.0			77.8 74.4 04-12-2022		
77273 -2	SE SEC 11 TWP 88 RGE 21 W5M TRIBUTARY TO WHITEMUD RIVER CULVERT ON HIGHWAY 743, 48 KM NW OF PEACE RIVER	PEACE REGION PEACE RIVER CT NORTHERN LIGHTS	Alberta Transportation (AIT) CMA04 PEACE RIVER	SP-MP 743:02 C1 45.318 TRIBUTARY TO WHITEMUD RIVER	BRIDGE CULV	RV 2009	1 2430.0	8.5 -19.0			77.8 69.4 04-12-2022		
77274 -2	SE SEC 30 TWP 23 RGE 23 W4M NAMAKA WID IRRIGATION CANAL CULVERT ON LOCAL ROAD NEAR NAMAKA	SOUTHERN REGION CALGARY CT WHEATLAND	WHEATLAND COUNTY UNDEFINED CMA CARDSTON-SIKSIKA	MP;MP LOCAL ROAD WID - IRRIGATION C (WATERCRS-IC)	BRIDGE CULV	IC 2003	2 2400.0	8.0 -9.0			88.9 75.3 01-02-2022		3.1
77275 -1	SW SEC 18 TWP 74 RGE 14 W5M ARCADIA WATERCOURSE BRIDGE ON LOCAL ROAD NEAR ARCADIA	PEACE REGION PEACE RIVER SUCKER CREEK #150A	Federal Indian Affairs UNDEFINED CMA LESSER SLAVE LAKE	HC LOCAL ROAD TRIBUTARY TO ARCADIA CREEK	STANDARD BRIDGE	RV 1970 1970	1 6.1	7.3 6.1	28.0 49.0 65.5	38.9 48.5 22-11-2013			3.0
77277 -1	SW SEC 31 TWP 55 RGE 3 W6M MUSKEG RIVER HENDRICKSON CULVERT ON PROVINCIAL HIGHWAY 40 NEAR MUSKEG RIVER	NORTH CENTRAL REGION EDSON CT YELLOWHEAD	Alberta Transportation (AIT) CMA05 WEST YELLOWHEAD	SPE;SPE 40:32 C1 25.082 HENDRICKSON CREEK (WATERCRS-ST)	BRIDGE CULV	RV 1971	2 1502.0	8.1 -30.0			55.6 39.6 15-11-2024		9.1
77278 -1	SW SEC 15 TWP 56 RGE 4 W6M GRANDE CACHE SHAND CREEK CULVERT ON HWY 40, 48 KM E OF GRANDE CACHE	PEACE REGION GRANDE PRAIRIE MD GREENVIEW	Alberta Transportation (AIT) CMA05 WEST YELLOWHEAD	SPE-SSP;SSP 40:32 C1 32.021 SHAND CREEK (WATERCRS-ST)	BRIDGE CULV	RV 1971	2 2440.0	12.5 10.0			33.3 56.8 15-11-2024		18.3
77279 -1	NW SEC 17 TWP 56 RGE 4 W6M MUSKEG RIVER LONE TEEPEE CULVERT ON PROVINCIAL HIGHWAY 40 NEAR MUSKEG RIVER	PEACE REGION GRANDE PRAIRIE MD GREENVIEW	Alberta Transportation (AIT) CMA05 WEST YELLOWHEAD	SP 40:32 C1 35.747 LONE TEEPEE CREEK (WATERCRS-ST)	BRIDGE CULV	RV 1971	1 2430.0	12.5 0.0			66.7 53.7 15-11-2024		9.1
77280 -2	SE SEC 28 TWP 51 RGE 14 W4M VEGREVILLE WATERCOURSE CULVERT ON LOCAL ROAD NEAR VEGREVILLE	CENTRAL REGION VERMILION CT MINBURN	COUNTY OF MINBURN NO. 27 UNDEFINED CMA FORT SASKATCHEWAN-	MP;MP LOCAL ROAD TRIBUTARY TO VERMILION RIVER	BRIDGE CULV	RV 2012	2 1400.0	7.6 -			88.9 73.0 06-09-2023		2.8
77282 -1	SW SEC 6 TWP 44 RGE 16 W4M DAYSLAND WATERCOURSE CULVERT ON LOCAL ROAD NEAR DAYSLAND	CENTRAL REGION VERMILION CT FLAGSTAFF	FLAGSTAFF COUNTY UNDEFINED CMA CAMROSE	MP LOCAL ROAD 2ND ORDER TRIBUTARY TO DRIEDMEAT	BRIDGE CULV	RV 1971	1 1524.0	6.7 -15.0			77.8 78.7 21-05-2021		3.5
77283 -2	NW SEC 7 TWP 44 RGE 16 W4M DAYSLAND WATERCOURSE CULVERT ON LOCAL ROAD, 16 KM SW OF DAYSLAND	CENTRAL REGION VERMILION CT FLAGSTAFF	FLAGSTAFF COUNTY UNDEFINED CMA CAMROSE	MP LOCAL ROAD 2ND ORDER TRIBUTARY TO DRIEDMEAT	BRIDGE CULV	RV 2020	1 1520.0	6.8 0.0			88.9 82.4 21-05-2021		
77284 -1	SW SEC 9 TWP 21 RGE 23 W4M ARROWWOOD WID IRRIGATION CANAL BRIDGE ON HWY 547, 4 KM N OF ARROWWOOD	SOUTHERN REGION LETHBRIDGE CT VULCAN	Alberta Transportation (AIT) CMA25 CARDSTON-SIKSIKA	HC 547:04 C1 15.441 WID - IRRIGATION C (WATERCRS-IC)	STANDARD BRIDGE	IC 1972 1972	3 11.6	8.4 34.8 -15.0	35.3 57.6 82.2	38.9 58.0 11-11-2024			6.4
77285 -1	SE SEC 27 TWP 56 RGE 25 W4M MORINVILLE LITTLE EGG C CULVERT ON LOCAL ROAD NEAR MORINVILLE	NORTH CENTRAL REGION STONY PLAIN CT STURGEON	STURGEON COUNTY UNDEFINED CMA MORINVILLE-ST. ALBERT	MP;MP LOCAL ROAD LITTLE EGG CREEK (WATERCRS-ST)	BRIDGE CULV	RV 1975	2 1800.0	10.4 45.0			55.6 59.1 11-05-2022		2.1
77286 -1	SW SEC 36 TWP 58 RGE 15 W4M BELLIS REDCLAY CREEK BRIDGE ON LOCAL ROAD NEAR BELLIS	NORTH CENTRAL REGION ATHABASCA CT SMOKY LAKE	SMOKY LAKE COUNTY UNDEFINED CMA ATHABASCA-BARRHEAD-	PG LOCAL ROAD 2ND ORDER TRIBUTARY TO REDCLAY CREEK	STANDARD BRIDGE	RV 1972 1972	1 6.1	7.3 6.1	28.0 49.0 62.0	61.1 62.5 11-02-2022			2.4
77288 -1	SE SEC 6 TWP 53 RGE 23 W4M EDMONTON CNR OVERPASS ON BASELINE ROAD, 1 KM E OF EDMONTON	NORTH CENTRAL REGION STONY PLAIN CT STRATHCONA	Alberta Transportation (AIT) UNDEFINED CMA SHERWOOD PARK	RM LOCAL ROAD RAILWAY CNR	MAJOR BRIDGE	RO 1979 1979	3 28.0	29.3 67.9 -10.0	28.0 49.0 62.0	33.3 39.5 09-09-2021			8.5 7.0
77289 -1	SE SEC 6 TWP 53 RGE 23 W4M EDMONTON CPR OVERPASS ON BASELINE ROAD, 1 KM E OF EDMONTON	NORTH CENTRAL REGION STONY PLAIN CT STRATHCONA	Alberta Transportation (AIT) UNDEFINED CMA SHERWOOD PARK	RM LOCAL ROAD RAILWAY CPR	MAJOR BRIDGE	RO 1979 1979	3 20.1	29.3 56.1 -34.0	28.0 49.0 62.0	38.9 42.1 08-09-2021			8.5 7.0
77291 -2	SW SEC 2 TWP 33 RGE 23 W4M TROCHU WATERCOURSE CULVERT ON LOCAL ROAD NEAR TROCHU	CENTRAL REGION HANNA CT KNEEHILL	KNEEHILL COUNTY UNDEFINED CMA OLDS-DIDSBURY-THREE	MP LOCAL ROAD TRIBUTARY TO GHOSTPINE CREEK	BRIDGE CULV	RV 2009	1 1500.0	9.0 -30.0			88.9 81.6 26-04-2024		
77292 -1	NE SEC 6 TWP 53 RGE 27 W4M SPRUCE GROVE ATIM CREEK CULVERT ON LOCAL ROAD NEAR SPRUCE GROVE	NORTH CENTRAL REGION STONY PLAIN STONY PLAIN	STONY PLAIN UNDEFINED CMA SPRUCE GROVE-STONY	MP;MP LOCAL ROAD ATIM CREEK (WATERCRS-ST)	BRIDGE CULV	RV 1970	2 1200.0	7.3 -			66.7 53.3 03-10-2023		2.7
77293 -1	SE SEC 32 TWP 59 RGE 1 W5M ROSSINGTON WATERCOURSE CULVERT ON LOCAL ROAD NEAR ROSSINGTON	NORTH CENTRAL REGION ATHABASCA CT WESTLOCK	WESTLOCK COUNTY UNDEFINED CMA ATHABASCA-BARRHEAD-	SPE LOCAL ROAD TRIBUTARY TO PEMBINA RIVER (WATERCRS-	BRIDGE CULV	RV 1965	1 1829.0	5.3 30.0			44.4 50.6 15-07-2024		2.4
77294 -2	SW SEC 28 TWP 56 RGE 8 W5M MAYERTHORPE WATERCOURSE CULVERT ON HWY 22, 9 KM S OF MAYERTHORPE	NORTH CENTRAL REGION STONY PLAIN CT LAC STE. ANNE	Alberta Transportation (AIT) CMA12 LAC STE. ANNE-PARKLAND	SP 22:32 C1 30.267 TRIBUTARY TO PADDLE RIVER (WATERCRS-	BRIDGE CULV	RV 2016	1 2120.0	8.6 -40.0			77.8 71.4 16-11-2023		
77295 -1	SW SEC 21 TWP 70 RGE 5 W6M GRANDE PRAIR WAPITI RIVER BRIDGE ON LOCAL ROAD NEAR GRANDE PRAIR	PEACE REGION GRANDE PRAIRIE CT GRANDE PRAIRIE	Unknown Private Organization or UNDEFINED CMA GRANDE PRAIRIE-WAPITI	WG LOCAL ROAD WAPITI RIVER (WATERCRS-ST)	MAJOR BRIDGE	RV 1972 1972	4 48.8	4.3 170.8 15.0					
77296 -1	NW SEC 20 TWP 57 RGE 8 W5M MAYERTHORPE WATERCOURSE CULVERT ON LOCAL ROAD NEAR MAYERTHORPE	NORTH CENTRAL REGION STONY PLAIN CT LAC STE. ANNE	LAC STE. ANNE COUNTY UNDEFINED CMA LAC STE. ANNE-PARKLAND	MP;MP LOCAL ROAD TRIBUTARY TO LITTLE PADDLE RIVER	BRIDGE CULV	RV 1971	2 1200.0	7.5 0.0			66.7 65.3 30-09-2022		3.4

<div><div>Alberta</div><div>Transportation</div></div>		Transportation Infrastructure Management System										2025/03/06	
		Bridge Structures Report											
		All 'IN SERVICE' Structures - Sorted By: File Number										Page 488 of 772	
BF	Legal Land Location Structure Name Location Description	Region District Municipality	Managed By CMA Constituency	Span Types Located On Located Over	Structure Type	Usage Yr Built Yr Supstr	No. Spans Pipes Max Span Length Max Pipe Dia	Clear Rdwy Nom Length Skew	Single (t) Semi (t) Train (t)	Stru Suff Insp	Rat. % Rat. % Date	Theor VCL On Meas VCL On	Deck Height Theor VCL Over Meas VCL Over
77297 -1	SW SEC 12 TWP 59 RGE 1 W5M ROSSINGTON WATERCOURSE CULVERT ON LOCAL ROAD NEAR ROSSINGTON	NORTH CENTRAL REGION ATHABASCA CT WESTLOCK	WESTLOCK COUNTY UNDEFINED CMA ATHABASCA-BARRHEAD-	FP LOCAL ROAD TRIBUTARY TO WABASH CREEK (WATERCRS-	BRIDGE CULV	RV 1971	1 1473.0	8.1			33.3 53.6 09-06-2023		1.5
77298 -2	SE SEC 18 TWP 71 RGE 5 W6M GRANDE PRAIR WATERCOURSE CULVERT ON LOCAL ROAD NEAR GRANDE PRAIR	PEACE REGION GRANDE PRAIRIE GRANDE PRAIRIE	GRANDE PRAIRIE UNDEFINED CMA GRANDE PRAIRIE-WAPITI	MP LOCAL ROAD TRIBUTARY TO BEAR RIVER (WATERCRS-ST)	BRIDGE CULV	RV 2003	1 2400.0	10.4 -25.0			55.6 67.2 26-05-2023		4.1
77299 -1	SW SEC 1 TWP 71 RGE 11 W6M HALCOURT WATERCOURSE CULVERT ON LOCAL ROAD NEAR HALCOURT	PEACE REGION GRANDE PRAIRIE CT GRANDE PRAIRIE	COUNTY OF GRANDE PRAIRIE UNDEFINED CMA GRANDE PRAIRIE-WAPITI	MP:MP LOCAL ROAD TRIBUTARY TO REDWILLOW RIVER	BRIDGE CULV	RV 1971	2 1200.0	7.3					1.8
77300 -1	NE SEC 15 TWP 6 RGE 17 W4M WRENTHAM CATTLEPASS CULVERT ON PROVINCIAL HIGHWAY 36 NEAR WRENTHAM	SOUTHERN REGION LETHBRIDGE CT WARNER	Alberta Transportation (AIT) CMA24 TABER-WARNER	RPP 36:02 C1 21.649 TRAIL-ANIMAL OVER SP	BRIDGE CULV	SP 1971	1 1880.0	11.4			44.4 59.7 23-02-2024		3.0
77302 -1	SW SEC 13 TWP 59 RGE 24 W4M VIMY REDWATER RIVER BRIDGE ON LOCAL ROAD NEAR VIMY	NORTH CENTRAL REGION ATHABASCA CT WESTLOCK	WESTLOCK COUNTY UNDEFINED CMA ATHABASCA-BARRHEAD-	HC LOCAL ROAD REDWATER RIVER (WATERCRS-ST)	STANDARD BRIDGE	RV 1971 1971	3 8.5	7.3 25.5 15.0	30.1 52.8 75.4	44.4 62.9 12-10-2022			4.6
77303 W-1	SW SEC 34 TWP 54 RGE 2 W5M ONOWAY CNR OVERPASS ON HIGHWAY 43, 1 KM E OF ONOWAY	NORTH CENTRAL REGION STONY PLAIN CT LAC STE. ANNE	Alberta Transportation (AIT) CMA12 LAC STE. ANNE-PARKLAND	RM 43:22 L1 9.086 MUNICIPAL ROAD,RAILWAY CNR	MAJOR BRIDGE	RO 1980 1980	4 18.0	13.4 64.0 -5.0	28.0 49.0 62.0	44.4 46.1 05-12-2023			7.6 7.2 7.1
77303 E-2	SW SEC 34 TWP 54 RGE 2 W5M ONOWAY CNR OVERPASS ON HIGHWAY 43, 1 KM E OF ONOWAY	NORTH CENTRAL REGION STONY PLAIN CT LAC STE. ANNE	Alberta Transportation (AIT) CMA12 LAC STE. ANNE-PARKLAND	RM 43:22 R1 9.038 MUNICIPAL ROAD,RAILWAY CNR	MAJOR BRIDGE	RO 1980 1980	4 18.0	13.4 64.0 -5.0	28.0 49.0 62.0	55.6 51.8 05-12-2023			7.6 7.2 7.1
77304 -1	NE SEC 34 TWP 76 RGE 20 W5M DONNELLY WATERCOURSE CULVERT ON LOCAL ROAD NEAR DONNELLY	PEACE REGION PEACE RIVER MD SMOKY RIVER	M.D. OF SMOKY RIVER NO. UNDEFINED CMA CENTRAL PEACE-NOTLEY	MP:MP LOCAL ROAD 2ND ORDER TRIBUTARY TO PEAVINE CREEK	BRIDGE CULV	RV 1975	2 1200.0	7.3 -45.0			55.6 64.7 26-08-2023		1.8
77306 -1	NW SEC 7 TWP 87 RGE 8 W6M WORSLEY TRIBUTARY TO EUREKA RIVER CULVERT ON LOCAL ROAD, 13 KM NW OF WORSLEY	PEACE REGION GRANDE PRAIRIE CT CLEAR HILLS	CLEAR HILLS COUNTY UNDEFINED CMA CENTRAL PEACE-NOTLEY	SP LOCAL ROAD TRIBUTARY TO EUREKA RIVER (WATERCRS-	BRIDGE CULV	RV 1999	1 3670.0	8.0 0.0			55.6 70.6 03-05-2020		5.3
77308 -2	SW SEC 6 TWP 75 RGE 23 W5M WHITEMUD CREEK WATERCOURSE CULVERT ON PROVINCIAL HIGHWAY 676 NEAR WHITEMUD CRE	PEACE REGION PEACE RIVER MD SMOKY RIVER	Alberta Transportation (AIT) CMA03 CENTRAL PEACE-NOTLEY	MP:MP 676:04 C1 0.593 TRIBUTARY TO LITTLE SMOKY RIVER	BRIDGE CULV	RV 2011	2 2200.0	8.4 18.0			88.9 83.7 16-02-2024		
77309 -1	SW SEC 6 TWP 75 RGE 23 W5M WHITEMUD CRE WATERCOURSE CULVERT ON PROVINCIAL HIGHWAY 676 NEAR WHITEMUD CRE	PEACE REGION PEACE RIVER MD SMOKY RIVER	Alberta Transportation (AIT) CMA03 CENTRAL PEACE-NOTLEY	MP 676:04 C1 0.499 2ND ORDER TRIBUTARY TO LITTLE SMOKY	BRIDGE CULV	RV 1982	1 2400.0	8.1 -6.0			44.4 53.6 16-02-2024		2.8
77310 -1	NW SEC 13 TWP 58 RGE 8 W6M WINNIANDY FL MUSKEG RIVER BRIDGE ON LOCAL ROAD, 20 KM N OF GRANDE CACHE	PEACE REGION GRANDE PRAIRIE MD GREENVIEW	M.D. OF GREENVIEW NO. 16 UNDEFINED CMA WEST YELLOWHEAD	TH LOCAL ROAD MUSKEG RIVER (WATERCRS-ST)	MAJOR BRIDGE	RV 1928 1928	1 41.1	4.9 41.1	16.2 29.1 43.1	50.0 35.5 28-09-2023	4.9		5.2
77311 -2	SE SEC 10 TWP 61 RGE 18 W5M FOX CREEK IOSEGUN RIVER CULVERT ON HWY 947, 25 KM SE OF FOX CREEK	PEACE REGION GRANDE PRAIRIE MD GREENVIEW	Alberta Transportation (AIT) CMA03 CENTRAL PEACE-NOTLEY	SP 947:12 C1 12.488 IOSEGUN RIVER (WATERCRS-ST)	BRIDGE CULV	RV 2023	1 6160.0	11.5			100.0 98.5 06-11-2023		
77312 -1	SW SEC 34 TWP 61 RGE 18 W5M FOX CREEK WATERCOURSE CULVERT ON PROVINCIAL HIGHWAY 947 NEAR FOX CREEK	PEACE REGION GRANDE PRAIRIE MD GREENVIEW	Alberta Transportation (AIT) CMA03 CENTRAL PEACE-NOTLEY	SPE 947:12 C1 19.080 TRIBUTARY TO IOSEGUN RIVER (WATERCRS-	BRIDGE CULV	RV 1972	1 2123.0	10.8 -11.0			55.6 57.2 28-05-2023		8.0
77315 -1	SE SEC 22 TWP 53 RGE 17 W5M EDSON CNR OVERPASS ON HIGHWAY 16, AT E BOUNDARY OF EDSON	NORTH CENTRAL REGION EDSON EDSON	Alberta Transportation (AIT) CMA13 WEST YELLOWHEAD	RD 16:06 C1 11.873 RAILWAY CNR	MAJOR BRIDGE	RO 1975 1975	3 20.1	16.5 60.3 -26.0	28.0 49.0 62.0	27.8 39.6 04-05-2024			8.8 7.2
77316 -2	SW SEC 16 TWP 45 RGE 18 W5M COALSPUR BRAZEAU RIVER BRIDGE ON HIGHWAY 734, 55 KM N OF NORDEGG	NORTH CENTRAL REGION EDSON CT YELLOWHEAD	Alberta Transportation (AIT) CMA13 WEST YELLOWHEAD	WG 734:22 C1 26.987 BRAZEAU RIVER (WATERCRS-ST)	MAJOR BRIDGE	RV 2002 2002	2 56.0	9.0 112.0	28.0 49.0 62.0	55.6 52.4 12-10-2024			10.0
77317 -2	NW SEC 11 TWP 81 RGE 9 W5M GIFT LAKE UTIKUMA RIVER BRIDGE ON HIGHWAY 88, 46 NE OF GIFT LAKE	PEACE REGION PEACE RIVER CT NORTHERN SUNRISE	Alberta Transportation (AIT) CMA02 LESSER SLAVE LAKE	SCC 88:04 C1 68.703 UTIKUMA RIVER (WATERCRS-ST)	MAJOR BRIDGE	RV 1999 1999	4 10.1	10.7 40.4 15.0	28.0 49.0 62.0	72.2 65.6 16-07-2024			5.0
77319 -1	NW SEC 27 TWP 91 RGE 8 W5M RED EARTH CR WILLOW CREEK BRIDGE ON PROVINCIAL HIGHWAY 88 NEAR RED EARTH CR	PEACE REGION PEACE RIVER CT NORTHERN SUNRISE	Alberta Transportation (AIT) CMA02 LESSER SLAVE LAKE	SLW 88:10 C1 40.472 TRIBUTARY TO LOON RIVER (WATERCRS-ST)	STANDARD BRIDGE	RV 1972 1972	3 10.2	9.1 30.3 15.0	33.3 44.9 29-11-2022				5.5
77320 -1	NW SEC 17 TWP 93 RGE 7 W5M RED EARTH CR LAFOND CREEK BRIDGE ON HIGHWAY 88, 62 KM N OF RED EARTH CREEK	PEACE REGION PEACE RIVER CT NORTHERN SUNRISE	Alberta Transportation (AIT) CMA02 LESSER SLAVE LAKE	PM 88:12 C1 0.007 LAFOND CREEK (WATERCRS-ST)	MAJOR BRIDGE	RV 1972 1972	3 18.3	9.1 54.9	27.8 41.1 06-07-2023				9.1
77321 -1	NE SEC 26 TWP 87 RGE 9 W5M LOON RIVER BRIDGE ON HIGHWAY 88, 6 KM N OF RED EARTH CREEK	PEACE REGION PEACE RIVER MD OPPORTUNITY	Alberta Transportation (AIT) CMA02 LESSER SLAVE LAKE	PM 88:10 C1 0.021 LOON RIVER (WATERCRS-ST)	MAJOR BRIDGE	RV 1971 1971	3 17.7	9.1 53.1 -15.0	50.0 52.1 16-10-2024				7.0
77322 -1	NW SEC 8 TWP 25 RGE 26 W4M LYALTA WID 'B' CANAL CULVERT ON LOCAL ROAD, 1 KM N OF LYALTA	SOUTHERN REGION CALGARY CT WHEATLAND	WHEATLAND COUNTY UNDEFINED CMA CHESTERMERE-	SP LOCAL ROAD WID - IRRIGATION C (WATERCRS-IC)	BRIDGE CULV	IC 1987	1 3658.0	6.9 -12.0			77.8 82.5 18-04-2024		6.3


		Transportation Infrastructure Management System										2025/03/06	
Bridge Structures Report													
All 'IN SERVICE' Structures - Sorted By: File Number													
Page 489 of 772													
BF	Legal Land Location Structure Name Location Description	Region District Municipality	Managed By CMA Constituency	Span Types Located On Located Over	Structure Type	Usage Yr Built Yr Supstr	No. Spans Pipes Max Span Length Max Pipe Dia	Clear Rdwy Nom Length Skew	Single (t) Semi (t) Train (t)	Stru Suff Insp	Rat. % Rat. % Date	Theor VCL On Theor VCL On Meas VCL On	Deck Height Theor VCL Over Meas VCL Over
77324 -1	SW SEC 24 TWP 69 RGE 6 W6M GRANDE PRAIR TRIBUTARY TO BIG MOUNTAIN CREEK CULVERT ON HIGHWAY 40, 20 KM S OF GRANDE	PEACE REGION GRANDE PRAIRIE MD GREENVIEW	Alberta Transportation (AIT) CMA05 GRANDE PRAIRIE-WAPITI	SP-BP 40:42 C1 16.004 TRIBUTARY TO BIG MOUNTAIN CREEK	BRIDGE CULV	RV 1982	1 5289.0	12.0 -33.0			66.7 68.1 13-11-2024		9.7
77325 -1	NW SEC 1 TWP 38 RGE 25 W4M HAYNES WATERCOURSE BRIDGE ON LOCAL ROAD NEAR HAYNES	CENTRAL REGION RED DEER CT LACOMBE	LACOMBE COUNTY UNDEFINED CMA LACOMBE-PONOKA	TT LOCAL ROAD JONES CREEK (WATERCRS-ST)	STANDARD BRIDGE	RV 1961 1961	1 8.5	6.1 8.5	16.2 28.3 40.5		50.0 39.4 18-06-2021		3.0
77327 -1	SW SEC 1 TWP 36 RGE 7 W5M CAROLINE RAVEN RIVER BRIDGE ON LOCAL ROAD NEAR CAROLINE	CENTRAL REGION RED DEER CT CLEARWATER	CLEARWATER COUNTY UNDEFINED CMA RIMBEY-ROCKY MOUNTAIN	HC LOCAL ROAD RAVEN RIVER (WATERCRS-ST)	STANDARD BRIDGE	RV 1971 1971	1 8.5	7.3 8.5 -10.0	30.1 52.8 75.4		38.9 62.3 25-05-2023		3.0
77328 -2	NW SEC 11 TWP 78 RGE 22 W5M GIROUXVILLE WIN-GIR CANA CULVERT ON LOCAL ROAD NEAR GIROUXVILLE	PEACE REGION PEACE RIVER MD SMOKY RIVER	M.D. OF SMOKY RIVER NO. UNDEFINED CMA CENTRAL PEACE-NOTLEY	MP:MP LOCAL ROAD WINAGAMI/GIROUXVILLE CANAL (WATERCRS-	BRIDGE CULV	RV 1998	2 2200.0	8.0			44.4 61.9 23-10-2022		4.2
77330 -1	NW SEC 11 TWP 20 RGE 12 W4M PRINCESS EID IRRIGATION CANAL CULVERT ON PROVINCIAL HIGHWAY 544 NEAR PRINCESS	SOUTHERN REGION LETHBRIDGE CT NEWELL	Alberta Transportation (AIT) CMA23 BROOKS-MEDICINE HAT	MP 544:02 C1 28.277 EID - IRRIGATION C (WATERCRS-IC)	BRIDGE CULV	IC 1999	1 1800.0	8.6 -35.0			55.6 59.3 25-01-2023		2.7
77331 -1	SE SEC 7 TWP 83 RGE 23 W5M GRIMSHAW MCALLISTER C BRIDGE ON FARM CROSSING NEAR GRIMSHAW	PEACE REGION PEACE RIVER MD PEACE	Alberta Transportation (AIT) UNDEFINED CMA PEACE RIVER	PG LOCAL ROAD MCALLISTER CREEK (WATERCRS-ST)	STANDARD BRIDGE	RV 1971 1955	1 6.1	6.4 6.1	28.0 49.0 62.0		44.4 60.7 08-04-2021		3.0
77332 -1	NW SEC 5 TWP 83 RGE 23 W5M GRIMSHAW MCALLISTER C BRIDGE ON FARM CROSSING NEAR GRIMSHAW	PEACE REGION PEACE RIVER MD PEACE	Alberta Transportation (AIT) UNDEFINED CMA PEACE RIVER	HC LOCAL ROAD MCALLISTER CREEK (WATERCRS-ST)	STANDARD BRIDGE	RV 1971 1971	1 8.5	6.4 8.5	30.1 52.8 75.4		72.2 72.3 08-04-2021		3.0
77333 -1	NW SEC 5 TWP 83 RGE 23 W5M GRIMSHAW MCALLISTER C BRIDGE ON FARM CROSSING NEAR GRIMSHAW	PEACE REGION PEACE RIVER MD PEACE	Alberta Transportation (AIT) UNDEFINED CMA PEACE RIVER	HC LOCAL ROAD MCALLISTER CREEK (WATERCRS-ST)	STANDARD BRIDGE	RV 1971 1971	1 8.5	6.4 8.5	30.1 52.8 75.4		27.8 55.7 19-02-2022		3.0
77335 -1	SW SEC 31 TWP 72 RGE 5 W5M SLAVE LAKE SAWRIDGE CREEK BRIDGE ON 4TH AVE, AT SLAVE LAKE	NORTH CENTRAL REGION ATHABASCA SLAVE LAKE	SLAVE LAKE UNDEFINED CMA LESSER SLAVE LAKE	PM LOCAL ROAD SAWRIDGE CREEK (WATERCRS-ST)	MAJOR BRIDGE	RV 1971 1971	3 12.2	12.8 36.6			33.3 48.6 08-02-2024		8.2
77336 -1	SE SEC 25 TWP 66 RGE 20 W4M AMBER VALLEY FLAT CREEK CULVERT ON HIGHWAY 55, 21 KM NW OF BOYLE	NORTH CENTRAL REGION ATHABASCA CT ATHABASCA	Alberta Transportation (AIT) CMA10 ATHABASCA-BARRHEAD-	SPE 55:10 C1 26.256 FLAT CREEK (WATERCRS-ST)	BRIDGE CULV	RV 1971	1 4616.0	12.0			44.4 54.7 15-06-2024		7.3
77337 -1	NW SEC 34 TWP 10 RGE 7 W4M SEVEN PERSON SMR IRRIGATION CANAL CULVERT ON PROVINCIAL HIGHWAY 887 NEAR SEVEN PERSON	SOUTHERN REGION LETHBRIDGE CT CYPRESS	Alberta Transportation (AIT) CMA23 CYPRESS-MEDICINE HAT	RPA 887:04 C1 48.909 SMR - IRRIGATION C (WATERCRS-IC)	BRIDGE CULV	IC 1982	1 4225.0	10.4 30.0			66.7 68.8 11-01-2022		2.9
77339 -1	NW SEC 26 TWP 10 RGE 3 W4M IRVINE WATERCOURSE CULVERT ON LOCAL ROAD NEAR IRVINE	SOUTHERN REGION LETHBRIDGE CT CYPRESS	CYPRESS COUNTY UNDEFINED CMA CYPRESS-MEDICINE HAT	MPE LOCAL ROAD 2ND ORDER TRIBUTARY TO ROSS CREEK	BRIDGE CULV	RV 1971	1 1525.0	7.3 30.0			66.7 69.3 20-09-2023		3.7
77340 -2	SE SEC 14 TWP 10 RGE 1 W4M WALSH MACKAY CREEK BRIDGE ON LOCAL ROAD NEAR WALSH	SOUTHERN REGION LETHBRIDGE CT CYPRESS	CYPRESS COUNTY UNDEFINED CMA CYPRESS-MEDICINE HAT	SL LOCAL ROAD MACKAY CREEK (WATERCRS-ST)	STANDARD BRIDGE	RV 2012 2012	1 12.0	4.1 12.0 4.0	100.0 70.7 22-09-2023				
77341 -1	NW SEC 30 TWP 72 RGE 5 W5M SLAVE LAKE TRIBUTARY TO SAWRIDGE CREEK BRIDGE ON HIGHWAY 88, AT SLAVE LAKE	NORTH CENTRAL REGION ATHABASCA SLAVE LAKE	Alberta Transportation (AIT) CMA06 LESSER SLAVE LAKE	SCC 88:02 C1 0.230 SAWRIDGE CREEK OVERFLOW (WATERCRS-	MAJOR BRIDGE	RV 1992 1992	3 12.0	11.9 36.0	28.0 49.0 62.0		38.9 45.3 02-11-2023		4.8
77341 BXL-2	NW SEC 30 TWP 72 RGE 5 W5M TRIBUTARY TO SAWRIDGE CREEK BRIDGE ON HIGHWAY 88, AT SLAVE LAKE	NORTH CENTRAL REGION ATHABASCA SLAVE LAKE	Alberta Transportation (AIT) CMA06 LESSER SLAVE LAKE	SAWRIDGE CREEK OVERFLOW (WATERCRS-	EXTENDED BANK P ROTECTION	1992					77.8 17-03-2022		
77342 -1	NE SEC 1 TWP 67 RGE 24 W4M ATHABASCA CATTLEPASS CULVERT ON PROVINCIAL HIGHWAY 2 NEAR ATHABASCA	NORTH CENTRAL REGION ATHABASCA CT ATHABASCA	Alberta Transportation (AIT) CMA10 ATHABASCA-BARRHEAD-	RPP 2:42 C1 18.805 TRAIL-ANIMAL OVER SP	BRIDGE CULV	SP 1971	1 1829.0	10.0			55.6 64.4 15-11-2023		3.4
77343 -1	NW SEC 23 TWP 9 RGE 9 W4M BOW ISLAND WATERCOURSE CULVERT ON LOCAL ROAD NEAR BOW ISLAND	SOUTHERN REGION LETHBRIDGE CT FORTY MILE	COUNTY OF FORTY MILE NO. UNDEFINED CMA TABER-WARNER	RPP LOCAL ROAD TRIBUTARY TO SEVEN PERSONS CREEK	BRIDGE CULV	RV 1971	1 2121.0	8.4			66.7 62.8 06-10-2021		2.4
77346 -1	SW SEC 30 TWP 50 RGE 6 W4M VERMILION CATTLEPASS CULVERT ON PROVINCIAL HIGHWAY 16 NEAR VERMILION	CENTRAL REGION VERMILION CT VERMILION RIVER	Alberta Transportation (AIT) CMA15 VERMILION-LLOYDMINSTER-	RPP-MP 16:28 R1 33.390, 16:28 L1 33.387 TRAIL-ANIMAL OVER SP	BRIDGE CULV	SP 1971	1 1918.0	26.0 40.0			66.7 73.4 06-06-2024		4.5
77347 -1	SE SEC 24 TWP 80 RGE 25 W4M WABASCA HOOLE CREEK BRIDGE ON LOCAL ROAD NEAR WABASCA	NORTH CENTRAL REGION FORT MCMURRAY WABASCA #166A	Federal Indian Affairs UNDEFINED CMA LESSER SLAVE LAKE	HC LOCAL ROAD HOOLE CREEK (WATERCRS-ST)	STANDARD BRIDGE	RV 1971 1971	1 8.5	8.2 8.5	30.1 52.8 75.4		33.3 48.9 22-11-2013		3.0
77349 -1	SE SEC 5 TWP 37 RGE 27 W4M PENHOLD HIGHWAY 42 OVER HIGHWAY 2 INTERCHANGE, 4 KM E OF PENHOLD	CENTRAL REGION RED DEER CT RED DEER	Alberta Transportation (AIT) CMA19 INNISFAIL-SYLVAN LAKE	FM 42:08 C1 3.938 RAMP 45-1 F, RAMP 45-1 B, 2:24 R1 15.686,	MAJOR BRIDGE	GS 1978 1978	4 26.0	14.0 100.0	28.0 49.0 62.0		33.3 35.5 20-07-2024		6.1 5.7 5.6
77352 -1	SE SEC 16 TWP 56 RGE 27 W4M MORINVILLE RIVIERE QUI BARRE BRIDGE ON LOCAL ROAD, 25 KM NW OF MORINVILLE	NORTH CENTRAL REGION STONY PLAIN ALEXANDER #134	Federal Indian Affairs UNDEFINED CMA LAC STE. ANNE-PARKLAND	PG LOCAL ROAD RIVIERE QUI BARRE (WATERCRS-ST)	STANDARD BRIDGE	RV 1957 1957	1 8.5	7.3 8.5	28.0 49.0 62.0				3.4


		Transportation Infrastructure Management System Bridge Structures Report All 'IN SERVICE' Structures - Sorted By: File Number										2025/03/06	
Page 490 of 772													
BF	Legal Land Location Structure Name Location Description	Region District Municipality	Managed By CMA Constituency	Span Types Located On Located Over	Structure Type	Usage Yr Built Yr Supstr	No. Spans Pipes Max Span Length Max Pipe Dia	Clear Rdwy Nom Length Skew	Single (t) Semi (t) Train (t)	Stru Suff Insp	Rat. % Rat. % Date	Theor VCL On Meas VCL On	Deck Height Theor VCL Over Meas VCL Over
77353 -1	NW SEC 17 TWP 32 RGE 22 W4M THREE HILLS WATERCOURSE CULVERT ON LOCAL ROAD NEAR THREE HILLS	CENTRAL REGION HANNA CT KNEEHILL	KNEEHILL COUNTY UNDEFINED CMA OLDS-DIDSBURY-THREE	MPE LOCAL ROAD TRIBUTARY TO GHOSTPINE CREEK	BRIDGE CULV	RV 1971	1 1830.0	6.8			44.4 58.6 10-06-2021		3.0
77354 -1	NW SEC 16 TWP 51 RGE 14 W4M VEGREVILLE WATERCOURSE CULVERT ON LOCAL ROAD NEAR VEGREVILLE	CENTRAL REGION VERMILION CT MINBURN	COUNTY OF MINBURN NO. 27 UNDEFINED CMA FORT SASKATCHEWAN-	FP LOCAL ROAD 2ND ORDER TRIBUTARY TO VERMILION	BRIDGE CULV	RV 1971	1 1474.0	6.3			33.3 48.7 06-09-2023		1.8
77358 -1	NW SEC 7 TWP 55 RGE 18 W4M CHIPMAN WATERCOURSE BRIDGE ON LOCAL ROAD NEAR CHIPMAN	CENTRAL REGION VERMILION CT LAMONT	LAMONT COUNTY UNDEFINED CMA FORT SASKATCHEWAN-	VS LOCAL ROAD TRIBUTARY TO BEAVERHILL CREEK	STANDARD BRIDGE	RV 1977 1977	1 6.1	7.6 6.1 0.0	28.0 49.0 62.0		55.6 65.7 12-08-2021		3.0
77360 -1	NW SEC 4 TWP 62 RGE 4 W5M CAMP CREEK WATERCOURSE CULVERT ON LOCAL ROAD NEAR CAMP CREEK	NORTH CENTRAL REGION ATHABASCA CT BARRHEAD	COUNTY OF BARRHEAD NO. UNDEFINED CMA ATHABASCA-BARRHEAD-	MP LOCAL ROAD TRIBUTARY TO ATHABASCA RIVER	BRIDGE CULV	RV 1971	1 1800.0	7.3			22.2 35.4 07-10-2024		4.6
77361 -1	SW SEC 3 TWP 55 RGE 15 W4M WILLINGDON WATERCOURSE BRIDGE ON LOCAL ROAD NEAR WILLINGDON	CENTRAL REGION VERMILION CT TWO HILLS	COUNTY OF TWO HILLS NO. UNDEFINED CMA FORT SASKATCHEWAN-	HC LOCAL ROAD 2ND ORDER TRIBUTARY TO VERMILION	STANDARD BRIDGE	RV 1971 1971	1 6.1	7.3 6.1 0.0	28.0 49.0 65.5		44.4 63.3 22-03-2021		2.4
77362 -1	SW SEC 9 TWP 55 RGE 15 W4M WILLINGDON WATERCOURSE CULVERT ON LOCAL ROAD NEAR WILLINGDON	CENTRAL REGION VERMILION CT TWO HILLS	COUNTY OF TWO HILLS NO. UNDEFINED CMA FORT SASKATCHEWAN-	FP;FP LOCAL ROAD 4TH ORDER TRIBUTARY TO VERMILION	BRIDGE CULV	RV 1971	2 1194.0	5.3			66.7 66.6 21-03-2021		1.8
77363 -1	SE SEC 5 TWP 53 RGE 7 W4M DERWENT WATERCOURSE CULVERT ON PROVINCIAL HIGHWAY 631 NEAR DERWENT	CENTRAL REGION VERMILION CT TWO HILLS	Alberta Transportation (AIT) CMA15 FORT SASKATCHEWAN-	SPE 631:06 C1 14.678 TRIBUTARY TO QUEENIE CREEK	BRIDGE CULV	RV 1991	1 1502.0	12.0			66.7 53.3 04-05-2021		9.9
77364 -1	SW SEC 22 TWP 44 RGE 4 W5M HOADLEY WATERCOURSE CULVERT ON LOCAL ROAD NEAR HOADLEY	CENTRAL REGION RED DEER CT PONOKA	PONOKA COUNTY UNDEFINED CMA RIMBEY-ROCKY MOUNTAIN	FP LOCAL ROAD TRIBUTARY TO ANDERSON CREEK	BRIDGE CULV	RV 1971	1 1474.0	8.0			55.6 57.1 05-11-2015		2.4
77365 -2	NW SEC 1 TWP 10 RGE 13 W4M GRASSY LAKE YELLOW LAKE CULVERT ON LOCAL ROAD NEAR GRASSY LAKE	SOUTHERN REGION LETHBRIDGE MD TABER	M.D. OF TABER UNDEFINED CMA TABER-WARNER	MP;MP LOCAL ROAD TRIBUTARY TO YELLOW LAKE (WATERCRS-	BRIDGE CULV	RV 1993	2 1200.0	7.3			55.6 60.0 02-02-2023		2.8
77366 -1	SW SEC 1 TWP 89 RGE 9 W5M RED EARTH CR TRIBUTARY TO LOON RIVER CULVERT ON HIGHWAY 88, 15 KM N OF RED EARTH CREEK	PEACE REGION PEACE RIVER MD OPPORTUNITY	Alberta Transportation (AIT) CMA02 LESSER SLAVE LAKE	MP;MP 88:10 C1 11.821 TRIBUTARY TO LOON RIVER (WATERCRS-ST)	BRIDGE CULV	RV 1993	2 2400.0	12.0			77.8 59.9 20-07-2024		4.4
77367 -1	NW SEC 12 TWP 89 RGE 9 W5M RED EARTH CR TRIBUTARY TO LOON RIVER CULVERT ON HIGHWAY 88, 18 KM N OF RED EARTH CREEK	PEACE REGION PEACE RIVER MD OPPORTUNITY	Alberta Transportation (AIT) CMA02 LESSER SLAVE LAKE	MP;MP 88:10 C1 14.689 TRIBUTARY TO LOON RIVER (WATERCRS-ST)	BRIDGE CULV	RV 1994	2 2700.0	12.0			77.8 69.5 20-07-2024		4.5
77368 -1	NW SEC 24 TWP 89 RGE 9 W5M RED EARTH CR TRIBUTARY TO LOON RIVER CULVERT ON HIGHWAY 88, 21 KM NW OF RED EARTH CREEK	PEACE REGION PEACE RIVER MD OPPORTUNITY	Alberta Transportation (AIT) CMA02 LESSER SLAVE LAKE	MP;MP 88:10 C1 17.645 TRIBUTARY TO LOON RIVER (WATERCRS-ST)	BRIDGE CULV	RV 1993	2 2700.0	12.0			55.6 62.0 20-07-2024		4.3
77369 -1	NE SEC 36 TWP 89 RGE 9 W5M RED EARTH CR TRIBUTARY TO LOON RIVER CULVERT ON HIGHWAY 88, 25 KM N OF RED EARTH CREEK	PEACE REGION PEACE RIVER MD OPPORTUNITY	Alberta Transportation (AIT) CMA02 LESSER SLAVE LAKE	SP;SP 88:10 C1 21.513 TRIBUTARY TO LOON RIVER (WATERCRS-ST)	BRIDGE CULV	RV 1995	2 4143.0	12.0			77.8 77.1 20-07-2024		6.0
77370 -1	NE SEC 10 TWP 92 RGE 8 W5M RED EARTH CR TRIBUTARY TO LOON RIVER CULVERT ON HIGHWAY 88, 52 KM N OF RED EARTH CREEK	PEACE REGION PEACE RIVER CT NORTHERN SUNRISE	Alberta Transportation (AIT) CMA02 LESSER SLAVE LAKE	SP;SP 88:10 C1 45.154 TRIBUTARY TO LOON RIVER (WATERCRS-ST)	BRIDGE CULV	RV 1994	2 3670.0	12.0			77.8 74.4 20-07-2024		5.7
77371 -1	SE SEC 26 TWP 92 RGE 8 W5M RED EARTH CR WATERCOURSE CULVERT ON PROVINCIAL HIGHWAY 88 NEAR RED EARTH CR	PEACE REGION PEACE RIVER CT NORTHERN SUNRISE	Alberta Transportation (AIT) CMA02 LESSER SLAVE LAKE	MP 88:10 C1 49.497 TRIBUTARY TO LOON RIVER (WATERCRS-ST)	BRIDGE CULV	RV 1988	1 2700.0	12.6			77.8 65.4 29-11-2022		4.0
77373 -1	SE SEC 15 TWP 68 RGE 19 W4M SPRUCE VALLE WATERCOURSE CULVERT ON LOCAL ROAD NEAR SPRUCE VALLE	NORTH CENTRAL REGION ATHABASCA CT ATHABASCA	ATHABASCA COUNTY UNDEFINED CMA ATHABASCA-BARRHEAD-	FP LOCAL ROAD TRIBUTARY TO PINE CREEK (WATERCRS-ST)	BRIDGE CULV	RV 1971	1 1738.0	7.3			66.7 71.0 31-07-2021		2.1
77374 -1	SW SEC 16 TWP 69 RGE 21 W4M ATHABASCA DEEP CREEK CULVERT ON LOCAL ROAD, 37 KM NE OF ATHABASCA	NORTH CENTRAL REGION ATHABASCA CT ATHABASCA	ATHABASCA COUNTY UNDEFINED CMA ATHABASCA-BARRHEAD-	SP LOCAL ROAD TRIBUTARY TO DEEP CREEK (WATERCRS-ST)	BRIDGE CULV	RV 1987	1 4300.0	8.0			77.8 70.7 26-08-2020		6.5
77375 -1	NW SEC 35 TWP 65 RGE 23 W4M ATHABASCA MUSKEG CREEK 2 CULVERT ON LOCAL ROAD NEAR ATHABASCA	NORTH CENTRAL REGION ATHABASCA CT ATHABASCA	ATHABASCA COUNTY UNDEFINED CMA ATHABASCA-BARRHEAD-	MP LOCAL ROAD MUSKEG CREEK (WATERCRS-ST)	BRIDGE CULV	RV 1989	1 1600.0	8.0			33.3 56.9 07-06-2024		2.4
77376 -1	SW SEC 24 TWP 68 RGE 23 W4M ATHABASCA DOG RUMP CREEK CULVERT ON LOCAL ROAD NEAR ATHABASCA	NORTH CENTRAL REGION ATHABASCA CT ATHABASCA	ATHABASCA COUNTY UNDEFINED CMA ATHABASCA-BARRHEAD-	FP LOCAL ROAD TRIBUTARY TO ATHABASCA RIVER	BRIDGE CULV	RV 1971	1 1474.0	7.3			55.6 67.6 12-09-2023		1.8
77378 -1	NW SEC 33 TWP 64 RGE 20 W4M BOYLE WATERCOURSE CULVERT ON LOCAL ROAD NEAR BOYLE	NORTH CENTRAL REGION ATHABASCA CT ATHABASCA	ATHABASCA COUNTY UNDEFINED CMA ATHABASCA-BARRHEAD-	FP LOCAL ROAD TRIBUTARY TO FLAT CREEK (WATERCRS-ST)	BRIDGE CULV	RV 1971	1 1848.0	7.3			33.3 58.7 07-09-2022		2.4
77379 -1	SW SEC 22 TWP 65 RGE 21 W4M ATHABASCA WATERCOURSE CULVERT ON LOCAL ROAD NEAR ATHABASCA	NORTH CENTRAL REGION ATHABASCA CT ATHABASCA	ATHABASCA COUNTY UNDEFINED CMA ATHABASCA-BARRHEAD-	FP;FP LOCAL ROAD TRIBUTARY TO PINE CREEK (WATERCRS-ST)	BRIDGE CULV	RV 1971	2 1194.0	7.3			44.4 63.0 11-06-2020		1.5


BF	Legal Land Location Structure Name Location Description	Region District Municipality	Managed By CMA Constituency	Span Types Located On Located Over	Structure Type	Usage Yr Built Yr Supstr	No. Spans Pipes Max Span Length Max Pipe Dia	Clear Rdwy Nom Length Skew	Single (t) Semi (t) Train (t)	Stru Suff Insp	Rat. % Rat. % Date	Theor VCL On Meas VCL On	Deck Height Theor VCL Over Meas VCL Over
77380 -2	SE SEC 15 TWP 62 RGE 20 W4M NEWBROOK WATERCOURSE CULVERT ON LOCAL ROAD NEAR NEWBROOK	NORTH CENTRAL REGION ATHABASCA CT THORHILD	THORHILD COUNTY UNDEFINED CMA ATHABASCA-BARRHEAD-	MP LOCAL ROAD TRIBUTARY TO WASKATENAU CREEK	BRIDGE CULV	RV 2004	1 2700.0	8.0 -5.0			77.8 82.4 09-07-2024		3.7
77381 -2	SW SEC 9 TWP 80 RGE 8 W6M SPIRIT RIVER BLUEBERRY CREEK CULVERT ON HWY 725, 36 KM NW OF SPIRIT RIVER	PEACE REGION GRANDE PRAIRIE CT SADDLE HILLS	Alberta Transportation (AIT) CMA05 CENTRAL PEACE-NOTLEY	SSP 725:02 C1 8.242 BLUEBERRY CREEK (WATERCRS-ST)	BRIDGE CULV	RV 2022	1 1800.0	9.0 0.0			55.6 69.6 14-12-2022		
77382 -2	NE SEC 22 TWP 61 RGE 18 W5M FOX CREEK WATERCOURSE CULVERT ON PROVINCIAL HIGHWAY 947, 19km SE OF FOX CREEK	PEACE REGION GRANDE PRAIRIE MD GREENVIEW	Alberta Transportation (AIT) CMA03 CENTRAL PEACE-NOTLEY	SSP 947:12 C1 16.447 TRIBUTARY TO IOSEGUN RIVER (WATERCRS-	BRIDGE CULV	RV 2011	1 1829.0	10.0 31.0			55.6 69.5 28-05-2023		
77383 -1	SW SEC 27 TWP 61 RGE 18 W5M FOX CREEK WATERCOURSE CULVERT ON PROVINCIAL HIGHWAY 947 NEAR FOX CREEK	PEACE REGION GRANDE PRAIRIE MD GREENVIEW	Alberta Transportation (AIT) CMA03 CENTRAL PEACE-NOTLEY	SPE 947:12 C1 17.602 TRIBUTARY TO IOSEGUN RIVER (WATERCRS-	BRIDGE CULV	RV 1972	1 1813.0	11.0 52.0			55.6 56.5 28-05-2023		7.0
77384 -1	NW SEC 21 TWP 27 RGE 1 W5M AIRDRIE WATERCOURSE CULVERT ON LOCAL ROAD NEAR AIRDRIE	SOUTHERN REGION CALGARY CT ROCKY VIEW	ROCKY VIEW COUNTY UNDEFINED CMA AIRDRIE-COCHRANE	MP LOCAL ROAD TRIBUTARY TO NOSE CREEK (WATERCRS-ST)	BRIDGE CULV	RV 1971	1 1524.0	9.3 -30.0			33.3 55.2 13-06-2024		4.6
77385 -1	NW SEC 22 TWP 39 RGE 6 W4M CZAR CATTLEPASS CULVERT ON PROVINCIAL HIGHWAY 41 NEAR CZAR	CENTRAL REGION HANNA MD PROVOST	Alberta Transportation (AIT) CMA22 DRUMHELLER-STETTLER	RPP 41:14 C1 45.051 TRAIL-ANIMAL OVER SP	BRIDGE CULV	SP 1971	1 2197.0	11.4			55.6 70.1 25-11-2022		4.9
77386 -1	SE SEC 9 TWP 40 RGE 6 W4M CZAR CATTLEPASS CULVERT ON PROVINCIAL HIGHWAY 41 NEAR CZAR	CENTRAL REGION HANNA MD PROVOST	Alberta Transportation (AIT) UNDEFINED CMA DRUMHELLER-STETTLER	SPE 41:14 C1 50.618 TRAIL-ANIMAL OVER SP	BRIDGE CULV	SP 1971	1 2197.0	11.4			33.3 59.1 25-11-2022		3.4
77388 -1	NE SEC 26 TWP 22 RGE 12 W4M WARDLOW EAST BERRY C BRIDGE ON LOCAL ROAD NEAR WARDLOW	CENTRAL REGION HANNA SPECIAL AREA 2	Municipal Services Branch UNDEFINED CMA DRUMHELLER-STETTLER	HC LOCAL ROAD EAST BERRY CREEK (WATERCRS-ST)	STANDARD BRIDGE	RV 1971 1971	1 8.5 0.0	8.2 8.5 0.0	30.1 52.8 75.4	66.7 74.8 10-03-2021			2.4
77389 E-1	NE SEC 7 TWP 53 RGE 3 W5M KAPASIWIN HIGHWAY 16 OVER KAPASIWIN ACCESS INTERCHANGE, 3 KM E OF WABAMUN	NORTH CENTRAL REGION STONY PLAIN CT PARKLAND	Alberta Transportation (AIT) CMA11 LAC STE. ANNE-PARKLAND	RD 16:12 R1 38.386 25137:02 C1 0.274	MAJOR BRIDGE	GS 1974 1974	3 18.3 0.0	12.2 36.5 0.0	28.0 49.0 62.0	50.0 46.7 21-06-2024			6.4 5.3 5.4
77389 W-2	SE SEC 18 TWP 53 RGE 3 W5M KAPASIWIN HIGHWAY 16 OVER KAPASIWIN ACCESS INTERCHANGE, 3 KM E OF WABAMUN	NORTH CENTRAL REGION STONY PLAIN CT PARKLAND	Alberta Transportation (AIT) CMA11 LAC STE. ANNE-PARKLAND	RD 16:12 L1 38.409 25137:02 C1 0.305	MAJOR BRIDGE	GS 1974 1974	3 18.3 0.0	12.2 36.5 0.0	28.0 49.0 62.0	38.9 41.4 21-06-2024			6.4 5.3 5.4
77390 -1	SW SEC 29 TWP 28 RGE 28 W4M CROSSFIELD CROSSFIELD C BRIDGE ON LOCAL ROAD NEAR CROSSFIELD	SOUTHERN REGION CALGARY CT ROCKY VIEW	ROCKY VIEW COUNTY UNDEFINED CMA OLDS-DIDSBURY-THREE	HH LOCAL ROAD CROSSFIELD CREEK (WATERCRS-ST)	STANDARD BRIDGE	RV 1961 1961	1 6.1	7.3 6.1	28.0 49.0 62.5	33.3 60.5 07-03-2022			2.7
77391 -1	NW SEC 5 TWP 54 RGE 23 W4M EDMONTON HORSEHILLS C BRIDGE ON LOCAL ROAD NEAR EDMONTON	NORTH CENTRAL REGION STONY PLAIN EDMONTON	Alberta Infrastructure (Property) UNDEFINED CMA EDMONTON-MANNING	HC LOCAL ROAD HORSEHILLS CREEK (WATERCRS-ST)	STANDARD BRIDGE	RV 1971 1971	1 8.5	6.4 8.5 0.0	30.1 52.8 75.4	44.4 45.5 25-03-2024			2.7
77392 -1	SW SEC 13 TWP 59 RGE 13 W5M WHITECOURT PARK CREEK CULVERT ON PROVINCIAL HIGHWAY 32 NEAR WHITECOURT	NORTH CENTRAL REGION EDSON CT WOODLANDS	Alberta Transportation (AIT) CMA12 WEST YELLOWHEAD	SPE 32:10 C1 25.982 TRIBUTARY TO MCLEOD RIVER (WATERCRS-	BRIDGE CULV	RV 1971	1 3075.0	8.2 15.0			33.3 37.1 13-11-2023		19.8
77393 -1	SW SEC 10 TWP 62 RGE 4 W4M ARDMORE WATERCOURSE CULVERT ON LOCAL ROAD NEAR ARDMORE	NORTH CENTRAL REGION ATHABASCA MD BONNYVILLE	M.D. OF BONNYVILLE NO. 87 UNDEFINED CMA BONNYVILLE-COLD LAKE-ST.	FP LOCAL ROAD TRIBUTARY TO MURIEL CREEK (WATERCRS-	BRIDGE CULV	RV 1971	1 1474.0	8.1			44.4 59.0 21-10-2021		1.8
77396 -1	SW SEC 21 TWP 29 RGE 26 W4M ACME WATERCOURSE CULVERT ON LOCAL ROAD NEAR ACME	CENTRAL REGION HANNA CT KNEEHILL	KNEEHILL COUNTY UNDEFINED CMA OLDS-DIDSBURY-THREE	SP LOCAL ROAD TRIBUTARY TO KNEEHILLS CREEK	BRIDGE CULV	RV 1974	1 2114.0	9.6 -45.0			55.6 68.2 19-05-2022		2.7
77399 -2	SW SEC 16 TWP 28 RGE 28 W4M BEISEKER 2ND ORDER TRIBUTARY TO CROSSFIELD CREEK CULVERT ON HIGHWAY 72, 14 KM SE OF	SOUTHERN REGION CALGARY CT ROCKY VIEW	Alberta Transportation (AIT) CMA29 AIRDRIE-EAST	MP 72:10 C1 7.788 TRIBUTARY TO CROSSFIELD CREEK	BRIDGE CULV	RV 2001	1 2700.0	11.0			88.9 78.3 22-07-2023		3.7
77400 -1	SW SEC 11 TWP 12 RGE 25 W4M CLARESHOLM WATERCOURSE BRIDGE ON LOCAL ROAD NEAR CLARESHOLM	SOUTHERN REGION LETHBRIDGE MD WILLOW CREEK	M.D. OF WILLOW CREEK NO. UNDEFINED CMA LIVINGSTONE-MACLEOD	PX LOCAL ROAD TRIBUTARY TO CLEAR LAKE (WATERCRS-ST)	STANDARD BRIDGE	RV 1954 1954	1 7.6	7.3 7.6 30.0			44.4 65.1 17-07-2020		2.4
77401 -1	SE SEC 17 TWP 40 RGE 14 W4M GALAHAD WATERCOURSE CULVERT ON LOCAL ROAD NEAR GALAHAD	CENTRAL REGION HANNA CT PAINTEARTH	COUNTY OF PAINTEARTH NO. UNDEFINED CMA DRUMHELLER-STETTLER	SPE;MP LOCAL ROAD TRIBUTARY TO BATTLE RIVER (WATERCRS-	BRIDGE CULV	RV 1971	2 1526.0	7.9 10.0			22.2 21.1 28-11-2024		15.2
77402 -1	SE SEC 1 TWP 27 RGE 1 W4M SIBBALD CATTLEPASS CULVERT ON PROVINCIAL HIGHWAY 570 NEAR SIBBALD	CENTRAL REGION HANNA SPECIAL AREA 3	Alberta Transportation (AIT) CMA22 DRUMHELLER-STETTLER	SPE 570:10 C1 18.750 TRAIL-ANIMAL OVER SP	BRIDGE CULV	SP 1971	1 2128.0	11.0			55.6 63.2 16-11-2023		8.1
77403 -1	SE SEC 25 TWP 46 RGE 27 W4M FALUN WATERCOURSE CULVERT ON LOCAL ROAD NEAR FALUN	CENTRAL REGION RED DEER CT WETASKIWIN	COUNTY OF WETASKIWIN NO. UNDEFINED CMA MASKWACIS-WETASKIWIN	RPP LOCAL ROAD FALUN CREEK (WATERCRS-ST)	BRIDGE CULV	RV 1972	1 2375.0	7.3 30.0			55.6 62.3 01-11-2024		2.7
77404 -2	SE SEC 31 TWP 5 RGE 26 W4M WATERCOURSE CULVERT ON LOCAL ROAD NEAR GLENWOOD	SOUTHERN REGION LETHBRIDGE CT CARDSTON	CARDSTON COUNTY UNDEFINED CMA CARDSTON-SIKSIKA	MP LOCAL ROAD TRIBUTARY TO WATERTON RIVER	BRIDGE CULV	RV 2006	1 2400.0	8.0 -35.0			88.9 88.7 22-06-2021		


		Transportation Infrastructure Management System										2025/03/06			
		Bridge Structures Report													
		All 'IN SERVICE' Structures - Sorted By: File Number													
														Page 492 of 772	
BF	Legal Land Location Structure Name Location Description	Region District Municipality	Managed By CMA Constituency	Span Types Located On Located Over	Structure Type	Usage Yr Built Yr Supstr	No. Spans Pipes Max Span Length Max Pipe Dia	Clear Rdwy Nom Length Skew	Single (t) Semi (t) Train (t)	Stru Suff Insp	Rat. % Rat. % Date	Theor VCL On Meas VCL On	Deck Height Theor VCL Over Meas VCL Over		
77405 -1	SE SEC 1 TWP 53 RGE 26 W4M WINTERBURN CATTLEPASS CULVERT ON LOCAL ROAD NEAR WINTERBURN	NORTH CENTRAL REGION STONY PLAIN EDMONTON	EDMONTON UNDEFINED CMA EDMONTON-WEST HENDAY	MP LOCAL ROAD TRAIL-ANIMAL OVER SP	BRIDGE CULV	SP 1972	1 1800.0	8.5			77.8 63.6 25-11-2022		3.0		
77406 -1	NW SEC 23 TWP 9 RGE 4 W4M ELKWATER GROS VENTRE BRIDGE ON LOCAL ROAD NEAR ELKWATER	SOUTHERN REGION LETHBRIDGE CT CYPRESS	Unknown Private Organization or UNDEFINED CMA CYPRESS-MEDICINE HAT	RB LOCAL ROAD GROS VENTRE CREEK (WATERCRS-ST)	MAJOR BRIDGE	RV 1971 1971	2 7.3	3.7 14.6			55.6 60.3 23-10-2018		2.6		
77407 -1	SW SEC 16 TWP 21 RGE 16 W4M ROSEMARY DRAINAGE DIT CULVERT ON PROVINCIAL HIGHWAY 550 NEAR ROSEMARY	SOUTHERN REGION LETHBRIDGE CT NEWELL	Alberta Transportation (AIT) CMA23 BROOKS-MEDICINE HAT	FP 550:02 C1 16.970 TRIBUTARY TO MATZHIWIN CREEK	BRIDGE CULV	RV 1967	1 1766.0	9.6			33.3 45.3 22-01-2023		2.1		
77408 -1	SW SEC 27 TWP 20 RGE 13 W4M MILLICENT EID IRRIGATION CANAL BRIDGE ON LOCAL ROAD NEAR MILLICENT	SOUTHERN REGION LETHBRIDGE CT NEWELL	COUNTY OF NEWELL UNDEFINED CMA BROOKS-MEDICINE HAT	PG LOCAL ROAD EID - ONE TREE CK (WATERCRS-IC)	STANDARD BRIDGE	IC 1953 1953	1 8.5	6.0 8.5	28.0 49.0 62.0		44.4 48.1 16-03-2022		3.4		
77409 -1	NW SEC 10 TWP 28 RGE 9 W4M YOUNGSTOWN WATERCOURSE CULVERT ON PROVINCIAL HIGHWAY 884 NEAR YOUNGSTOWN	CENTRAL REGION HANNA SPECIAL AREA 3	Alberta Transportation (AIT) CMA22 DRUMHELLER-STETTLER	RPP;MP 884:10 C1 19.397 TRIBUTARY TO BLOOD INDIAN CREEK	BRIDGE CULV	RV 1970	2 2122.0	9.5			44.4 48.3 15-11-2023		2.3		
77410 -1	NW SEC 12 TWP 67 RGE 18 W4M GRASSLAND WATERCOURSE CULVERT ON LOCAL ROAD, 8 KM SE OF GRASSLAND	NORTH CENTRAL REGION ATHABASCA CT ATHABASCA	ATHABASCA COUNTY UNDEFINED CMA ATHABASCA-BARRHEAD-	FP LOCAL ROAD TRIBUTARY TO PINE CREEK (WATERCRS-ST)	BRIDGE CULV	RV 1971	1 1474.0	7.3			22.2 37.5 11-08-2022		1.5		
77411 -2	SE SEC 11 TWP 67 RGE 18 W4M GRASSLAND WATERCOURSE CULVERT ON LOCAL ROAD, 9 KM SE OF GRASSLAND	NORTH CENTRAL REGION ATHABASCA CT ATHABASCA	ATHABASCA COUNTY UNDEFINED CMA ATHABASCA-BARRHEAD-	MP;MP LOCAL ROAD TRIBUTARY TO PINE CREEK (WATERCRS-ST)	BRIDGE CULV	RV 2017	2 1200.0	7.5			100.0 99.3 11-08-2022				
77413 -1	SE SEC 35 TWP 69 RGE 12 W4M IMPERIAL MIL PICHE RIVER BRIDGE ON PROVINCIAL HIGHWAY 881 NEAR IMPERIAL MIL	NORTH CENTRAL REGION ATHABASCA CT LAC LA BICHE	Alberta Transportation (AIT) CMA08 FORT MCMURRAY-LAC LA	VS 881:20 C1 18.045 PICHE RIVER (WATERCRS-ST)	STANDARD BRIDGE	RV 1975 1975	3 9.1	8.8 27.3	28.0 49.0 62.0		33.3 41.8 24-11-2022		4.0		
77414 -2	SW SEC 24 TWP 55 RGE 27 W4M RIVIERE QUI BARRE WATERCOURSE CULVERT ON LOCAL ROAD, 5 KM SW OF RIVIERE QUI BARRE	NORTH CENTRAL REGION STONY PLAIN CT STURGEON	STURGEON COUNTY UNDEFINED CMA LAC STE. ANNE-PARKLAND	MP;MP LOCAL ROAD TRIBUTARY TO RIVIERE QUI BARRE	BRIDGE CULV	RV 2022	2 1500.0	7.0			100.0 92.4 23-09-2022				
77415 -1	NW SEC 32 TWP 42 RGE 19 W4M MEETING CK CATTLEPASS CULVERT ON PROVINCIAL HIGHWAY 56 NEAR MEETING CREEK	CENTRAL REGION VERMILION CT CAMROSE	Alberta Transportation (AIT) CMA20 CAMROSE	MP 56:16 C1 9.980 TRAIL-ANIMAL OVER SP	BRIDGE CULV	SP 1971	1 1800.0	12.0			44.4 65.1 04-08-2023		3.7		
77416 N-2	SW SEC 9 TWP 53 RGE 23 W4M EDMONTON AHD (HWY 216) (NBL) OVER PETROLEUM WAY IN EDMONTON	NORTH CENTRAL REGION STONY PLAIN CT STRATHCONA	CCLG AHD NE SHERWOOD PARK	NU RAMP 93-3 E, 216:04 L1 1.470 PETROLEUM WAY:02 R1 0.104, PETROLEUM	MAJOR BRIDGE	GF 2016 2016	1 29.4	31.4 29.4 0.0	28.0 49.0 62.0		83.3 69.3 29-11-2024		6.5		
77416 S-3	SW SEC 9 TWP 53 RGE 23 W4M EDMONTON AHD (HWY 216) (SBL) OVER PETROLEUM WAY IN EDMONTON	NORTH CENTRAL REGION STONY PLAIN CT STRATHCONA	CCLG AHD NE SHERWOOD PARK	NU 216:04 R1 1.441 PETROLEUM WAY:02 L1 0.073, PETROLEUM	MAJOR BRIDGE	GF 2016 2016	1 29.4	16.9 29.4 0.0	28.0 49.0 62.0		88.9 72.5 29-11-2024		7.2		
77416 WS-4	SE SEC 8 TWP 53 RGE 23 W4M EDMONTON HWY 16 WS RAMP OVER PETROLEUM WAY IN EDMONTON	NORTH CENTRAL REGION STONY PLAIN CT STRATHCONA	CCLG AHD NE SHERWOOD PARK	NU RAMP 88-3 A PETROLEUM WAY:02 L1 0.036, PETROLEUM	MAJOR BRIDGE	GF 2016 2016	1 29.9	12.9 29.9 11.0	28.0 49.0 62.0		88.9 69.3 29-11-2024		6.1		
77417 -2	NE SEC 8 TWP 20 RGE 22 W4M QUEENSTOWN WATERCOURSE CULVERT ON LOCAL ROAD, 12 KM NW OF QUEENSTOWN	SOUTHERN REGION LETHBRIDGE CT VULCAN	VULCAN COUNTY UNDEFINED CMA CARDSTON-SIKSIKA	MP;MP LOCAL ROAD TRIBUTARY TO MCGREGOR LAKE	BRIDGE CULV	RV 2016	2 2000.0	7.3			88.9 87.2 11-11-2021				
77418 -2	NW SEC 7 TWP 61 RGE 1 W4M CHERRY GROVE TRIBUTARY TO BEAVER RIVER CULVERT ON LOCAL ROAD, 12 KM SW OF CHERRY GROVE	NORTH CENTRAL REGION ATHABASCA MD BONNYVILLE	M.D. OF BONNYVILLE NO. 87 UNDEFINED CMA BONNYVILLE-COLD LAKE-ST.	MP LOCAL ROAD TRIBUTARY TO BEAVER RIVER (WATERCRS-	BRIDGE CULV	RV 2001	1 2700.0	9.0			88.9 81.5 21-10-2021		3.8		
77419 -1	SE SEC 27 TWP 97 RGE 9 W5M RED EARTH CR WABASCA RIVER BRIDGE ON HIGHWAY 88, 111 KM N OF RED EARTH CREEK	PEACE REGION PEACE RIVER CT MACKENZIE	Alberta Transportation (AIT) CMA02 PEACE RIVER	WG 88:12 C1 51.445 WABASCA RIVER (WATERCRS-ST)	MAJOR BRIDGE	RV 1980 1980	3 81.0	9.1 211.0 -25.0	28.0 49.0 62.0		61.1 59.3 15-10-2024		16.8		
77420 -1	NW SEC 21 TWP 59 RGE 26 W4M WESTLOCK WATERCOURSE CULVERT ON PROVINCIAL HIGHWAY 44 NEAR WESTLOCK	NORTH CENTRAL REGION ATHABASCA CT WESTLOCK	Alberta Transportation (AIT) CMA10 ATHABASCA-BARRHEAD-	MP;MP 44:00 C1 62.241 TRIBUTARY TO WABASH CREEK (WATERCRS-	BRIDGE CULV	RV 1971	2 1600.0	11.5			77.8 73.4 16-11-2023		1.2		
77421 -1	NW SEC 21 TWP 59 RGE 26 W4M WESTLOCK WATERCOURSE CULVERT ON PROVINCIAL HIGHWAY 44 NEAR WESTLOCK	NORTH CENTRAL REGION ATHABASCA CT WESTLOCK	Alberta Transportation (AIT) CMA10 ATHABASCA-BARRHEAD-	MP;MP 44:00 C1 62.873 TRIBUTARY TO WABASH CREEK (WATERCRS-	BRIDGE CULV	RV 1971	2 1600.0	11.5			77.8 80.5 16-11-2023		1.2		
77422 -1	NW SEC 12 TWP 60 RGE 9 W4M ST. PAUL YELLING CREEK CULVERT ON LOCAL ROAD NEAR ST. PAUL	NORTH CENTRAL REGION ATHABASCA CT ST PAUL	COUNTY OF ST. PAUL NO. 19 UNDEFINED CMA ATHABASCA-BARRHEAD-	FP LOCAL ROAD TRIBUTARY TO YELLING CREEK (WATERCRS-	BRIDGE CULV	RV 1971	1 1474.0	8.0			33.3 48.0 01-09-2022		1.9		
77423 -2	NE SEC 12 TWP 80 RGE 26 W4M WABASCA WATERCOURSE BRIDGE ON LOCAL ROAD NEAR WABASCA	NORTH CENTRAL REGION FORT MCMURRAY WABASCA #166D	Federal Indian Affairs UNDEFINED CMA LESSER SLAVE LAKE	SL LOCAL ROAD TRIBUTARY TO WILLOW RIVER (WATERCRS-	STANDARD BRIDGE	RV 2009 2009	1 14.0	8.9 14.0	28.0 49.0 62.0		88.9 77.1 22-11-2013				
77424 -1	SE SEC 36 TWP 72 RGE 22 W4M CALLING LAKE SUCKER CREEK BRIDGE ON LOCAL ROAD NEAR CALLING LAKE	NORTH CENTRAL REGION FORT MCMURRAY MD OPPORTUNITY	M.D. OF OPPORTUNITY NO. 17 UNDEFINED CMA LESSER SLAVE LAKE	HC LOCAL ROAD TRIBUTARY TO CALLING RIVER (WATERCRS-	STANDARD BRIDGE	RV 1972 1972	1 8.5	7.3 8.5	30.1 52.8 75.4		38.9 61.1 08-05-2020		3.4		


Transportation Infrastructure Management System														2025/03/06	
Bridge Structures Report															
All 'IN SERVICE' Structures - Sorted By: File Number															
														Page 493 of 772	
BF	Legal Land Location Structure Name Location Description	Region District Municipality	Managed By CMA Constituency	Span Types Located On Located Over	Structure Type	Usage Yr Built Yr Supstr	No. Spans Pipes Max Span Length Max Pipe Dia	Clear Rdwy Nom Length Skew	Single (t) Semi (t) Train (t)	Stru Suff Insp	Rat. % Rat. % Date	Theor VCL On Meas VCL On	Deck Height Theor VCL Over Meas VCL Over		
77425 -2	SW SEC 4 TWP 45 RGE 10 W5M HORBURG NORDEGG RIVER BRIDGE ON LOCAL ROAD, 39 KM SW OF ALDER FLATS	NORTH CENTRAL REGION STONY PLAIN O'CHIESE #203	Federal Indian Affairs UNDEFINED CMA RIMBEY-ROCKY MOUNTAIN	WG LOCAL ROAD NORDEGG RIVER (WATERCRS-ST)	MAJOR BRIDGE	RV 2012 2012	1 57.5	9.1 57.5			100.0 73.9 21-11-2013				
77425 BGL-3	SW SEC 4 TWP 45 RGE 10 W5M NORDEGG RIVER BRIDGE ON LOCAL ROAD, 39 KM SW OF ALDER FLATS	NORTH CENTRAL REGION STONY PLAIN O'CHIESE #203	Federal Indian Affairs UNDEFINED CMA RIMBEY-ROCKY MOUNTAIN	NORDEGG RIVER (WATERCRS-ST)	GUIDE BANK	1922									
77426 -1	SW SEC 13 TWP 30 RGE 1 W5M CARSTAIRS HIGHWAY 581 OVER HIGHWAY 2 INTERCHANGE, 5 KM E OF CARSTAIRS	CENTRAL REGION RED DEER CT MOUNTAIN VIEW	Alberta Transportation (AIT) CMA29 OLDS-DIDSBURY-THREE	VF 581:02 C1 4.877 2:20 L1 9.712, 2:20 R1 9.712	MAJOR BRIDGE	GS 1975 1975	2 36.6	10.1 73.2	28.0 49.0 62.0	38.9 41.2 08-06-2024			7.0 5.7 5.6		
77429 -2	SW SEC 12 TWP 64 RGE 1 W5M JARVIE WATERCOURSE CULVERT ON LOCAL ROAD NEAR JARVIE	NORTH CENTRAL REGION ATHABASCA CT WESTLOCK	WESTLOCK COUNTY UNDEFINED CMA ATHABASCA-BARRHEAD-	MP LOCAL ROAD TRIBUTARY TO PEMBINA RIVER (WATERCRS-	BRIDGE CULV	RV 2015	1 2400.0	6.4 -20.0		55.6 72.9 14-05-2020					
77430 -1	SW SEC 13 TWP 56 RGE 27 W4M RIV QUI BARR WATERCOURSE CULVERT ON LOCAL ROAD NEAR RIV QUI BARR	NORTH CENTRAL REGION STONY PLAIN CT STURGEON	STURGEON COUNTY UNDEFINED CMA LAC STE. ANNE-PARKLAND	MP LOCAL ROAD 2ND ORDER TRIBUTARY TO RIVIERE QUI	BRIDGE CULV	RV 1971	1 1500.0	7.3 24.0		44.4 52.9 24-06-2020			2.1		
77431 -1	NE SEC 29 TWP 72 RGE 15 W5M ENILDA WATERCOURSE CULVERT ON LOCAL ROAD NEAR ENILDA	PEACE REGION PEACE RIVER EAST PRAIRIE	East Prairie Metis Settlement UNDEFINED CMA LESSER SLAVE LAKE	SPE LOCAL ROAD TRIBUTARY TO EAST PRAIRIE RIVER	BRIDGE CULV	RV 1961	1 2433.0	7.3		33.3 40.1 25-10-2022			5.2		
77432 -2	NW SEC 34 TWP 76 RGE 6 W6M WOKING WATERCOURSE CULVERT ON PROVINCIAL HIGHWAY 731 NEAR WOKING	PEACE REGION GRANDE PRAIRIE CT SADDLE HILLS	Alberta Transportation (AIT) CMA05 CENTRAL PEACE-NOTLEY	MP 731:02 C1 4.394 TRIBUTARY TO SADDLE BURNT RIVER	BRIDGE CULV	RV 2010	1 2700.0	9.5 -47.0		88.9 83.9 19-11-2021					
77433 -1	NW SEC 22 TWP 76 RGE 6 W6M WOKING WATERCOURSE CULVERT ON PROVINCIAL HIGHWAY 731 NEAR WOKING	PEACE REGION GRANDE PRAIRIE CT SADDLE HILLS	Alberta Transportation (AIT) CMA05 CENTRAL PEACE-NOTLEY	SSP 731:02 C1 1.081 TRIBUTARY TO SADDLE BURNT RIVER	BRIDGE CULV	RV 1972	1 1200.0	9.0		55.6 63.6 23-08-2018			3.4		
77434 -1	NE SEC 31 TWP 12 RGE 5 W4M MEDICINE HAT SOUTH SASKATCHEWAN RIVER BRIDGE ON LOCAL ROAD NEAR MEDICINE HAT	SOUTHERN REGION LETHBRIDGE MEDICINE HAT	MEDICINE HAT UNDEFINED CMA BROOKS-MEDICINE HAT	FC LOCAL ROAD SOUTH SASKATCHEWAN RIVER (WATERCRS-	MAJOR BRIDGE	RV 1973 1973	7 36.6	14.6 256.2							
77435 -1	NW SEC 31 TWP 32 RGE 2 W5M OLDS TRAIL CREEK 2 CULVERT ON PROVINCIAL HIGHWAY 27 NEAR OLDS	CENTRAL REGION RED DEER CT MOUNTAIN VIEW	Alberta Transportation (AIT) CMA29 OLDS-DIDSBURY-THREE	MP 27:06 C1 26.667 TRAIL CREEK (WATERCRS-ST)	BRIDGE CULV	RV 1971	1 1500.0	11.2 30.0		33.3 40.4 13-02-2023			3.0		
77436 -1	SE SEC 34 TWP 56 RGE 8 W4M ELK POINT SILER CREEK CULVERT ON PROVINCIAL HIGHWAY 646 NEAR ELK POINT	NORTH CENTRAL REGION ATHABASCA CT ST PAUL	Alberta Transportation (AIT) CMA08 BONNYVILLE-COLD LAKE-ST.	MP 646:02 C1 31.075 SILER CREEK (WATERCRS-ST)	BRIDGE CULV	RV 1988	1 1800.0	9.0 0.0		66.7 65.1 17-08-2022			4.9		
77437 -1	NW SEC 27 TWP 59 RGE 1 W5M EASTBURG WATERCOURSE CULVERT ON PROVINCIAL HIGHWAY 777 NEAR EASTBURG	NORTH CENTRAL REGION ATHABASCA CT WESTLOCK	Alberta Transportation (AIT) CMA10 ATHABASCA-BARRHEAD-	MP 777:04 C1 7.382 TRIBUTARY TO PEMBINA RIVER (WATERCRS-	BRIDGE CULV	RV 1986	1 1800.0	9.3		55.6 61.2 27-08-2024			1.8		
77438 -1	SW SEC 28 TWP 20 RGE 3 W5M MILLARVILLE WATERCOURSE CULVERT ON LOCAL ROAD NEAR MILLARVILLE	SOUTHERN REGION CALGARY CT FOOTHILLS	FOOTHILLS COUNTY UNDEFINED CMA HIGHWOOD	MP LOCAL ROAD TRIBUTARY TO THREEPOINT CREEK	BRIDGE CULV	RV 1989	1 2000.0	7.5 -45.0		77.8 72.0 31-01-2024			3.5		
77439 -1	SW SEC 6 TWP 73 RGE 21 W5M VALLEYVIEW WATERCOURSE CULVERT ON LOCAL ROAD NEAR VALLEYVIEW	PEACE REGION GRANDE PRAIRIE MD GREENVIEW	M.D. OF GREENVIEW NO. 16 UNDEFINED CMA CENTRAL PEACE-NOTLEY	SPE LOCAL ROAD NEW FISH CREEK (WATERCRS-ST)	BRIDGE CULV	RV 1983	1 2744.0	6.0		66.7 69.7 08-07-2022			4.0		
77441 -2	SW SEC 14 TWP 73 RGE 2 W6M BEZANSON WATERCOURSE CULVERT ON LOCAL ROAD, 24 KM NE OF BEZANSON	PEACE REGION GRANDE PRAIRIE MD GREENVIEW	M.D. OF GREENVIEW NO. 16 UNDEFINED CMA CENTRAL PEACE-NOTLEY	MP LOCAL ROAD TRIBUTARY TO SMOKY RIVER (WATERCRS-	BRIDGE CULV	RV 2021	1 2000.0	5.5 -22.0		100.0 94.7 08-09-2021					
77442 -1	SW SEC 17 TWP 53 RGE 26 W4M SPRUCE GROVE WATERCOURSE CULVERT ON HWY 16, 10 KM NE OF SPRUCE GROVE	NORTH CENTRAL REGION STONY PLAIN CT PARKLAND	Alberta Transportation (AIT) CMA11 LAC STE. ANNE-PARKLAND	SPE 16:14 L1 27.301, 16:14 R1 27.290 TRIBUTARY TO ATIM CK (WATERCRS-ST)	BRIDGE CULV	RV 1983	1 1800.0	24.8 12.0		33.3 36.9 20-06-2024					
77444 -2	SW SEC 20 TWP 53 RGE 26 W4M WINTERBURN WATERCOURSE CULVERT ON PROVINCIAL HIGHWAY 44 NEAR WINTERBURN	NORTH CENTRAL REGION STONY PLAIN CT PARKLAND	Alberta Transportation (AIT) CMA11 LAC STE. ANNE-PARKLAND	MP 44:00 C1 2.381 TRIBUTARY TO ATIM CREEK (WATERCRS-ST)	BRIDGE CULV	RV 2003	1 2400.0	12.2 30.0		77.8 67.0 28-08-2023			3.2		
77445 -2	SE SEC 17 TWP 73 RGE 19 W5M HIGH PRAIRIE WATERCOURSE CULVERT ON LOCAL ROAD, 37 KM SW OF HIGH PRAIRIE	PEACE REGION PEACE RIVER CT BIG LAKES	BIG LAKES COUNTY UNDEFINED CMA LESSER SLAVE LAKE	SP LOCAL ROAD TRIBUTARY TO STONY CK (WATERCRS-ST)	BRIDGE CULV	RV 2024	1 3050.0	7.0 8.0		100.0 95.2 24-10-2024					
77446 -1	NW SEC 27 TWP 23 RGE 1 W5M Macleod Trail Over Glenmore Trail in SW Calgary	SOUTHERN REGION CALGARY CALGARY	CALGARY UNDEFINED CMA CALGARY-ACADIA	CV LOCAL ROAD LOCAL ROAD	MAJOR BRIDGE	GS 1971 1971	1 31.6	63.4 31.6					5.8		
77447 -1	NW SEC 29 TWP 59 RGE 26 W4M WESTLOCK WATERCOURSE CULVERT ON LOCAL ROAD NEAR WESTLOCREEK	NORTH CENTRAL REGION ATHABASCA CT WESTLOCK	WESTLOCK COUNTY UNDEFINED CMA ATHABASCA-BARRHEAD-	MP;MP;MP LOCAL ROAD TRIBUTARY TO WABASH CREEK (WATERCRS-	BRIDGE CULV	RV 1996	3 1200.0	7.7		33.3 57.7 15-07-2024			1.6		
77448 -1	NW SEC 28 TWP 63 RGE 10 W4M RICH LAKE RICH CREEK CULVERT ON PROVINCIAL HIGHWAY 55 NEAR RICH LAKE	NORTH CENTRAL REGION ATHABASCA CT LAC LA BICHE	Alberta Transportation (AIT) CMA08 FORT MCMURRAY-LAC LA	SPE 55:14 C1 41.620 TRIBUTARY TO BEAVER RIVER (WATERCRS-	BRIDGE CULV	RV 1985	1 2744.0	11.0 33.0		77.8 74.0 14-06-2024			12.0		

		Transportation Infrastructure Management System										2025/03/06			
		Bridge Structures Report													
		All 'IN SERVICE' Structures - Sorted By: File Number													
														Page 494 of 772	
BF	Legal Land Location Structure Name Location Description	Region District Municipality	Managed By CMA Constituency	Span Types Located On Located Over	Structure Type	Usage Yr Built Yr Supstr	No. Spans Pipes Max Span Length Max Pipe Dia	Clear Rdwy Nom Length Skew	Single (t) Semi (t) Train (t)	Stru Suff Insp	Rat. % Rat. % Date	Theor VCL On Meas VCL On	Deck Height Theor VCL Over Meas VCL Over		
77449 -1	SW SEC 31 TWP 63 RGE 9 W4M GOODRIDGE WATERCOURSE CULVERT ON PROVINCIAL HIGHWAY 55 NEAR GOODRIDGE	NORTH CENTRAL REGION ATHABASCA MD BONNYVILLE	Alberta Transportation (AIT) CMA08 BONNYVILLE-COLD LAKE-ST.	SPE 55:14 C1 48.104 TRIBUTARY TO BEAVER RIVER (WATERCRS-	BRIDGE CULV	RV 1985	1 2123.0	11.4 0.0			22.2 26.5 14-06-2024		12.1		
77450 -2	SE SEC 29 TWP 57 RGE 2 W4M SPUTINOW WATERCOURSE CULVERT ON LOCAL ROAD NEAR SPUTINOW	NORTH CENTRAL REGION ATHABASCA FISHING LAKE	Fishing Lake Metis Settlement UNDEFINED CMA BONNYVILLE-COLD LAKE-ST.	MP LOCAL ROAD TRIBUTARY TO FROG CREEK (WATERCRS-	BRIDGE CULV	RV 2003	1 1600.0	9.0 7.0			88.9 87.4 12-07-2017		3.1		
77451 -1	SW SEC 29 TWP 57 RGE 2 W4M SPUTINOW WATERCOURSE CULVERT ON LOCAL ROAD NEAR SPUTINOW	NORTH CENTRAL REGION ATHABASCA FISHING LAKE	Fishing Lake Metis Settlement UNDEFINED CMA BONNYVILLE-COLD LAKE-ST.	MP LOCAL ROAD TRIBUTARY TO FROG CREEK (WATERCRS-	BRIDGE CULV	RV 1971	1 1829.0	7.3 -30.0			22.2 48.6 12-07-2017		3.2		
77452 -1	NE SEC 20 TWP 108 RGE 13 W5M FT VERMILION PEACE RIVER CULVERT ON LOCAL ROAD NEAR FT VERMILION	PEACE REGION PEACE RIVER CT MACKENZIE	Alberta Transportation (AIT) CMA01 PEACE RIVER	SPE 88:18 C1 28.825 PEACE RIVER (WATERCRS-ST)	BRIDGE CULV	RV 1974	1 1813.0	9.0 10.0			77.8 65.9 07-07-2024		9.1		
77453 -1	SW SEC 29 TWP 59 RGE 7 W4M BONNYVILLE WATERCOURSE CULVERT ON LOCAL ROAD NEAR BONNYVILLE	NORTH CENTRAL REGION ATHABASCA MD BONNYVILLE	M.D. OF BONNYVILLE NO. 87 UNDEFINED CMA BONNYVILLE-COLD LAKE-ST.	SPE LOCAL ROAD TRIBUTARY TO KEHIWIN CREEK (WATERCRS-	BRIDGE CULV	RV 1972	1 2123.0	6.0 -10.0			66.7 54.7 08-09-2022		6.1		
77454 -1	SE SEC 2 TWP 54 RGE 13 W4M TWO HILLS COTTON CREEK CULVERT ON LOCAL ROAD NEAR TWO HILLS	CENTRAL REGION VERMILION CT TWO HILLS	COUNTY OF TWO HILLS NO. UNDEFINED CMA FORT SASKATCHEWAN-	MP LOCAL ROAD COTTON CREEK (WATERCRS-ST)	BRIDGE CULV	RV 1972	1 1524.0	9.0			44.4 50.8 11-04-2024		4.3		
77455 -2	NE SEC 28 TWP 63 RGE 9 W4M GOODRIDGE WATERCOURSE CULVERT ON HIGHWAY 55, 17 KM NE OF GOODRIDGE	NORTH CENTRAL REGION ATHABASCA MD BONNYVILLE	Alberta Transportation (AIT) CMA08 BONNYVILLE-COLD LAKE-ST.	SP 55:16 C1 0.122 TRIBUTARY TO BEAVER RIVER (WATERCRS-	BRIDGE CULV	RV 2014	1 3360.0	14.5 -5.0			88.9 82.8 14-06-2024				
77456 -1	NW SEC 36 TWP 29 RGE 15 W4M HANNA WATERCOURSE CULVERT ON LOCAL ROAD NEAR HANNA	CENTRAL REGION HANNA SPECIAL AREA 2	Municipal Services Branch UNDEFINED CMA DRUMHELLER-STETTTLER	SPE LOCAL ROAD TRIBUTARY TO BULLPOUND CREEK	BRIDGE CULV	RV 1972	1 2433.0	7.3 -30.0			44.4 55.6 31-10-2023		4.6		
77457 -2	SE SEC 30 TWP 28 RGE 11 W4M ROSE LYNN WATERCOURSE CULVERT ON LOCAL ROAD NEAR ROSE LYNN	CENTRAL REGION HANNA SPECIAL AREA 2	Municipal Services Branch UNDEFINED CMA DRUMHELLER-STETTTLER	MP LOCAL ROAD TRIBUTARY TO BERRY CK (WATERCRS-ST)	BRIDGE CULV	RV 2008	1 1200.0	9.0							
77458 -1	NW SEC 31 TWP 59 RGE 26 W4M WESTLOCK WATERCOURSE CULVERT ON LOCAL ROAD NEAR WESTLOCREEK	NORTH CENTRAL REGION ATHABASCA CT WESTLOCK	WESTLOCK COUNTY UNDEFINED CMA ATHABASCA-BARRHEAD-	MP LOCAL ROAD TRIBUTARY TO WABASH CREEK (WATERCRS-	BRIDGE CULV	RV 1971	1 1800.0	6.3 -30.0			44.4 45.6 09-06-2023		2.4		
77459 -1	NW SEC 33 TWP 57 RGE 21 W4M REDWATER WATERCOURSE CULVERT ON LOCAL ROAD NEAR REDWATER	NORTH CENTRAL REGION STONY PLAIN CT STURGEON	STURGEON COUNTY UNDEFINED CMA MORINVILLE-ST. ALBERT	MP LOCAL ROAD TRIBUTARY TO REDWATER RIVER	BRIDGE CULV	RV 1972	1 1500.0	8.5 0.0			55.6 57.5 21-06-2024		1.8		
77460 -1	SE SEC 6 TWP 41 RGE 14 W5M NORDEGG SHUNDA CREEK BRIDGE ON HIGHWAY 11, 6 KM E OF NORDEGG	CENTRAL REGION RED DEER CT CLEARWATER	Alberta Transportation (AIT) CMA18 RIMBEY-ROCKY MOUNTAIN	SCC 11:06 C1 4.024 SHUNDA CREEK (WATERCRS-ST)	MAJOR BRIDGE	RV 2001 2001	3 13.0	13.6 33.0 -30.0	28.0 49.0 62.0	44.4 53.6 17-07-2024		5.5			
77461 -1	SW SEC 5 TWP 41 RGE 11 W5M NORDEGG JACKFISH CREEK CULVERT ON PROVINCIAL HIGHWAY 11 NEAR NORDEGG	CENTRAL REGION RED DEER CT CLEARWATER	Alberta Transportation (AIT) CMA18 RIMBEY-ROCKY MOUNTAIN	SPE 11:08 C1 9.240 JACKFISH CREEK (WATERCRS-ST)	BRIDGE CULV	RV 1972	1 1502.0	12.9 -30.0			44.4 45.4 25-10-2024				
77462 -1	NW SEC 32 TWP 40 RGE 11 W5M NORDEGG JACKFISH CREEK CULVERT ON HWY 11, 39 KM E OF NORDEGG	CENTRAL REGION RED DEER CT CLEARWATER	Alberta Transportation (AIT) CMA18 RIMBEY-ROCKY MOUNTAIN	MP-SPE 11:08 C1 9.547 JACKFISH CREEK (WATERCRS-ST)	BRIDGE CULV	RV 1972	1 1200.0	13.1 -30.0			33.3 38.6 25-10-2024		11.0		
77463 -2	SW SEC 17 TWP 44 RGE 3 W5M BLUFFTON WATERCOURSE CULVERT ON LOCAL ROAD NEAR BLUFFTON	CENTRAL REGION RED DEER CT PONOKA	PONOKA COUNTY UNDEFINED CMA RIMBEY-ROCKY MOUNTAIN	MP LOCAL ROAD TRIBUTARY TO ANDERSON CREEK	BRIDGE CULV	RV 2012	1 1800.0				33.3 48.3 23-10-2023				
77466 -1	SW SEC 10 TWP 26 RGE 4 W5M COCHRANE CPR OVERPASS ON HIGHWAY 22, AT W BOUNDARY OF COCHRANE	SOUTHERN REGION CALGARY COCHRANE	Alberta Transportation (AIT) CMA28 AIRDRIE-COCHRANE	PM 22:16 C1 12.771 RAILWAY CPR	MAJOR BRIDGE	RO 1972 1972	3 16.8	11.0 48.8 -19.0			27.8 42.5 16-10-2022		7.9 7.2		
77467 -1	SW SEC 6 TWP 33 RGE 4 W4M MONITOR WATERCOURSE CULVERT ON LOCAL ROAD NEAR MONITOR	CENTRAL REGION HANNA SPECIAL AREA 4	Municipal Services Branch UNDEFINED CMA DRUMHELLER-STETTTLER	SP LOCAL ROAD TRIBUTARY TO SOUNDING CREEK	BRIDGE CULV	RV 1972	1 2120.0	7.3 30.0			55.6 68.2 12-09-2023		3.7		
77468 -2	SW SEC 31 TWP 28 RGE 1 W5M CROSSFIELD NOSE CREEK CULVERT ON LOCAL ROAD, 9 KM W OF CROSSFIELD	SOUTHERN REGION CALGARY CT ROCKY VIEW	ROCKY VIEW COUNTY UNDEFINED CMA OLDS-DIDSBURY-THREE	MP LOCAL ROAD NOSE CREEK (WATERCRS-ST)	BRIDGE CULV	RV 2019	1 1600.0	8.6 -20.0			88.9 84.9 06-06-2024				
77469 -2	SW SEC 24 TWP 74 RGE 6 W5M SLAVE LAKE LILY CREEK BRIDGE ON HWY 88, 22 KM N OF SLAVE LAKE	NORTH CENTRAL REGION ATHABASCA MD LESSER SLAVE RVR	Alberta Transportation (AIT) CMA06 LESSER SLAVE LAKE	NU 88:02 C1 19.302 LILY CREEK (WATERCRS-ST)	MAJOR BRIDGE	RV 2020 2020	1 30.0	10.0 30.0	28.0 49.0 62.0	88.9 77.9 03-11-2023					
77470 -2	SW SEC 21 TWP 75 RGE 6 W5M SLAVE LAKE WATERCOURSE BRIDGE ON HWY 88, 33 KM NW OF SLAVE LAKE	NORTH CENTRAL REGION ATHABASCA MD LESSER SLAVE RVR	Alberta Transportation (AIT) CMA06 LESSER SLAVE LAKE	NU 88:02 C1 30.428 TRIBUTARY TO MARTEN CREEK (WATERCRS-	MAJOR BRIDGE	RV 2020 2020	1 30.0	10.0 30.0 20.0			88.9 73.2 03-11-2023				
77471 -1	NE SEC 29 TWP 75 RGE 6 W5M SLAVE LAKE MARTEN CREEK BRIDGE ON HIGHWAY 88, 30 KM N OF SLAVE LAKE	NORTH CENTRAL REGION ATHABASCA MD LESSER SLAVE RVR	Alberta Transportation (AIT) CMA06 LESSER SLAVE LAKE	RD, VSO 88:02 C1 33.579 MARTEN CREEK (WATERCRS-ST)	MAJOR BRIDGE	RV 1975 1975	3 24.4	11.0 42.6	28.0 49.0 62.0	27.8 36.3 03-11-2023		5.8			


		Transportation Infrastructure Management System Bridge Structures Report All 'IN SERVICE' Structures - Sorted By: File Number										2025/03/06			
														Page 495 of 772	
BF	Legal Land Location Structure Name Location Description	Region District Municipality	Managed By CMA Constituency	Span Types Located On Located Over	Structure Type	Usage Yr Built Yr Supstr	No. Spans Pipes Max Span Length Max Pipe Dia	Clear Rdwy Nom Length Skew	Single (t) Semi (t) Train (t)	Stru Suff Insp	Rat. % Rat. % Date	Theor VCL On Meas VCL On	Deck Height Theor VCL Over Meas VCL Over		
77471	BGR-2NE SEC 29 TWP 75 RGE 6 W5M MARTEN CREEK BRIDGE ON HIGHWAY 88, 30 KM N OF SLAVE LAKE	NORTH CENTRAL REGION ATHABASCA MD LESSER SLAVE RVR	Alberta Transportation (AIT) CMA06 LESSER SLAVE LAKE	MARTEN CREEK (WATERCRS-ST)	GUIDE BANK	1975					44.4				
77473 -1	NE SEC 21 TWP 28 RGE 11 W4M ROSE LYNN BERRY CREEK CULVERT ON LOCAL ROAD NEAR ROSE LYNN	CENTRAL REGION HANNA SPECIAL AREA 2	Municipal Services Branch UNDEFINED CMA DRUMHELLER-STETTTLER	MP:MP LOCAL ROAD BERRY CREEK (WATERCRS-ST)	BRIDGE CULV	RV 2000	2 1200.0	9.0			77.8 77.9 08-12-2021		1.5		
77474 -1	NW SEC 22 TWP 54 RGE 5 W5M DARWELL WATERCOURSE CULVERT ON LOCAL ROAD NEAR DARWELL	NORTH CENTRAL REGION STONY PLAIN CT LAC STE. ANNE	LAC STE. ANNE COUNTY UNDEFINED CMA LAC STE. ANNE-PARKLAND	SPE LOCAL ROAD TRIBUTARY TO STURGEON RIVER	BRIDGE CULV	RV 1974	1 1813.0	6.0			44.4 48.7 04-07-2024		2.7		
77475 -2	SW SEC 17 TWP 31 RGE 9 W5M Sundre YARA CREEK BRIDGE ON PROVINCIAL HIGHWAY 734 NEAR SUNDRE	CENTRAL REGION RED DEER CT CLEARWATER	Alberta Transportation (AIT) CMA18 RIMBEY-ROCKY MOUNTAIN	SC 734:12 C1 2.753 YARA CREEK (WATERCRS-ST)	STANDARD BRIDGE	RV 2006 2006	1 12.8	8.9 12.8	28.0 49.0 62.0	55.6 60.2 10-11-2024					
77476 -1	SW SEC 17 TWP 56 RGE 6 W5M SANGUDO DEEP CREEK (TRIBUTARY TO PEMBINA RIVER) CULVERT ON LOCAL ROAD, 7 KM S OF	NORTH CENTRAL REGION STONY PLAIN CT LAC STE. ANNE	LAC STE. ANNE COUNTY UNDEFINED CMA LAC STE. ANNE-PARKLAND	SP LOCAL ROAD TRIBUTARY TO PEMBINA RIVER (WATERCRS-	BRIDGE CULV	RV 1989	1 3050.0	8.9			77.8 76.7 19-10-2020		11.3		
77479 -1	NW SEC 31 TWP 40 RGE 13 W5M NORDEGG WATERCOURSE CULVERT ON PROVINCIAL HIGHWAY 11 NEAR NORDEGG	CENTRAL REGION RED DEER CT CLEARWATER	Alberta Transportation (AIT) CMA18 RIMBEY-ROCKY MOUNTAIN	SPE 11:06 C1 13.361 TRIBUTARY TO SHUNDA CREEK (WATERCRS-	BRIDGE CULV	RV 1973	1 2433.0	13.6			44.4 44.8 25-10-2024		18.3		
77481 -1	SE SEC 15 TWP 24 RGE 8 W5M KANANASKIS LUSK CREEK CULVERT ON PROVINCIAL HIGHWAY 40 NEAR KANANASKIS	SOUTHERN REGION CALGARY ID KANANASKIS	Alberta Transportation (AIT) CMA28 BANFF-KANANASKIS	SPE 40:12 C1 42.579 LUSK CREEK (WATERCRS-ST)	BRIDGE CULV	RV 1973	1 3658.0	11.2			66.7 55.7 17-08-2023		12.2		
77482 -1	NE SEC 20 TWP 23 RGE 8 W5M KANANASKIS PORCUPINE CREEK CULVERT ON PROVINCIAL HIGHWAY 40 NEAR KANANASKIS	SOUTHERN REGION CALGARY ID KANANASKIS	Alberta Transportation (AIT) CMA28 BANFF-KANANASKIS	SP 40:12 C1 33.609 PORCUPINE CREEK (WATERCRS-ST)	BRIDGE CULV	RV 1973	1 4570.0	11.2			66.7 63.2 17-08-2023		9.0		
77483 -1	SW SEC 19 TWP 23 RGE 8 W5M KANANASKIS EVERET CREEK (TRIBUTARY TO KANANASKIS RIVER) CULVERT ON HIGHWAY 40, 19 KM SE	SOUTHERN REGION CALGARY ID KANANASKIS	Alberta Transportation (AIT) CMA28 BANFF-KANANASKIS	SPE;SPE 40:12 C1 30.932 TRIBUTARY TO KANANASKIS RIVER	BRIDGE CULV	RV 1973	2 1829.0	11.7			55.6 63.2 17-08-2023		4.6		
77484 -1	NE SEC 1 TWP 23 RGE 9 W5M KANANASKIS GULLY CREEK CULVERT ON PROVINCIAL HIGHWAY 40 NEAR KANANASKIS	SOUTHERN REGION CALGARY ID KANANASKIS	Alberta Transportation (AIT) CMA28 BANFF-KANANASKIS	SPE 40:12 C1 26.743 TRIBUTARY TO KANANASKIS RIVER	BRIDGE CULV	RV 1974	1 1829.0	15.2			66.7 55.5 17-08-2023		4.0		
77485 -1	SE SEC 1 TWP 23 RGE 9 W5M KANANASKIS FLAT CREEK BRIDGE ON PROVINCIAL HIGHWAY 40 NEAR KANANASKIS	SOUTHERN REGION CALGARY ID KANANASKIS	Alberta Transportation (AIT) CMA28 BANFF-KANANASKIS	VS 40:12 C1 25.954 FLAT CK (WATERCRS-ST)	STANDARD BRIDGE	RV 1974 1974	1 6.1	11.3 6.1	28.0 49.0 62.0	38.9 46.6 17-08-2023		2.1			
77486 -1	NE SEC 23 TWP 22 RGE 9 W5M KANANASKIS EVANS-THOMAS CREEK BRIDGE ON HIGHWAY 40, 22 KM SE OF CANMORE	SOUTHERN REGION CALGARY ID KANANASKIS	Alberta Transportation (AIT) CMA28 BANFF-KANANASKIS	VF 40:12 C1 22.206 EVAN-THOMAS CREEK (WATERCRS-ST)	MAJOR BRIDGE	RV 1974 1974	1 29.0	11.0 29.0 -15.0	28.0 49.0 62.0	38.9 44.9 13-05-2023		4.3			
77486	BGL-2 NE SEC 23 TWP 22 RGE 9 W5M EVANS-THOMAS CREEK BRIDGE ON HIGHWAY 40, 22 KM SE OF CANMORE	SOUTHERN REGION CALGARY ID KANANASKIS	Alberta Transportation (AIT) CMA28 BANFF-KANANASKIS	EVAN-THOMAS CREEK (WATERCRS-ST)	GUIDE BANK	1974									
77486	BGR-3NE SEC 23 TWP 22 RGE 9 W5M EVANS-THOMAS CREEK BRIDGE ON HIGHWAY 40, 22 KM SE OF CANMORE	SOUTHERN REGION CALGARY ID KANANASKIS	Alberta Transportation (AIT) CMA28 BANFF-KANANASKIS	EVAN-THOMAS CREEK (WATERCRS-ST)	GUIDE BANK	1974									
77487 -1	NW SEC 3 TWP 22 RGE 9 W5M KANANASKIS ROCKY CREEK BRIDGE ON HIGHWAY 40, 36 KM S JCT. HIGHWAY 1	SOUTHERN REGION CALGARY ID KANANASKIS	Alberta Transportation (AIT) CMA28 BANFF-KANANASKIS	VSO 40:12 C1 15.551 ROCKY CREEK (WATERCRS-ST)	MAJOR BRIDGE	RV 1974 1974	3 9.1	11.3 21.3 30.0	28.0 49.0 62.0	33.3 47.9 17-08-2023		3.0			
77488 -1	SE SEC 11 TWP 21 RGE 9 W5M KANANASKIS GRIZZLY CREEK (TRIBUTARY TO KANANASKIS RIVER) CULVERT ON HIGHWAY 40, 62 KM S	SOUTHERN REGION CALGARY ID KANANASKIS	Alberta Transportation (AIT) CMA28 BANFF-KANANASKIS	SPE 40:12 C1 5.943 GRIZZLY CK (WATERCRS-ST)	BRIDGE CULV	RV 1977	1 2134.0	11.2			33.3 39.7 29-08-2023		4.9		
77489 -1	SW SEC 1 TWP 21 RGE 9 W5M KANANASKIS RIPPLE ROCK CREEK (TRIBUTARY TO KANANASKIS RIVER) CULVERT ON HIGHWAY 40,	SOUTHERN REGION CALGARY ID KANANASKIS	Alberta Transportation (AIT) CMA28 BANFF-KANANASKIS	SPE-SP-SPE 40:12 C1 4.232 RIPPLE ROCK CK (WATERCRS-ST)	BRIDGE CULV	RV 1971	1 4572.0	11.5			33.3 43.6 29-08-2023		8.5		
77490 -2	NW SEC 36 TWP 20 RGE 9 W5M KANANASKIS HOOD CREEK CULVERT ON HIGHWAY 40, 37 KM SE OF CANMORE	SOUTHERN REGION CALGARY ID KANANASKIS	Alberta Transportation (AIT) CMA28 BANFF-KANANASKIS	BP 40:12 C1 3.261 HOOD CK (WATERCRS-ST)	BRIDGE CULV	RV 2016	1 3000.0	11.4			100.0 93.3 29-08-2023				
77491 -1	SE SEC 25 TWP 20 RGE 9 W5M KANANASKIS KING CREEK CULVERT ON HIGHWAY 40, 40 KM SE OF CANMORE	SOUTHERN REGION CALGARY ID KANANASKIS	Alberta Transportation (AIT) CMA28 BANFF-KANANASKIS	SPE 40:12 C1 0.217 KING CREEK (WATERCRS-ST)	BRIDGE CULV	RV 1976	1 3353.0	10.8			33.3 41.3 29-08-2023		21.8		
77492 -1	NW SEC 5 TWP 20 RGE 8 W5M KANANSKIS LAKES, LOUGHEED PARK WHITEMAN CREEK BRIDGE ON LOCAL ROAD NEAR EXSHAW	SOUTHERN REGION CALGARY ID KANANASKIS	Alberta Transportation (AIT) CMA28 BANFF-KANANASKIS	RB LOCAL ROAD OPAL CK (WATERCRS-ST)	MAJOR BRIDGE	RV 1961 1961	1 6.1	5.8 6.1	45.5 79.6 113.7	44.4 55.5 29-08-2023					
77493 -1	SW SEC 5 TWP 20 RGE 8 W5M EXSHAW KANANASKIS LAKES, LOUGHEED PARK	SOUTHERN REGION CALGARY ID KANANASKIS	Alberta Transportation (AIT) CMA28 BANFF-KANANASKIS	FC LOCAL ROAD ELPOCA CK (WATERCRS-ST)	MAJOR BRIDGE	RV 1961 1961	1 30.4	7.2 30.4	38.2 42.8 52.8	50.0 46.1 29-08-2023			22.9		


		<div>Transportation Infrastructure Management System</div> <div>Bridge Structures Report</div> <div>All 'IN SERVICE' Structures - Sorted By: File Number</div>										2025/03/06		
														Page 496 of 772
BF	Legal Land Location Structure Name Location Description	Region District Municipality	Managed By CMA Constituency	Span Types Located On Located Over	Structure Type	Usage Yr Built Yr Supstr	No. Spans Pipes Max Span Length Max Pipe Dia	Clear Rdwy Nom Length Skew	Single (t) Semi (t) Train (t)	Stru Suff Insp	Rat. % Rat. % Date	Theor VCL On Theor VCL On Meas VCL On	Deck Height Theor VCL Over Meas VCL Over	
77494 -1	SW SEC 13 TWP 18 RGE 7 W5M LONGVIEW MIST CREEK CULVERT ON HIGHWAY 40, 62 KM W OF LONGVIEW	SOUTHERN REGION CALGARY ID KANANASKIS	Alberta Transportation (AIT) CMA28 BANFF-KANANASKIS	RPE;FP 40:10 C1 20.931 MIST CREEK (WATERCRS-ST)	BRIDGE CULV	RV 1980	2 5133.0	11.0 15.0			33.3 37.3 27-08-2024		5.5	
77495 -1	NW SEC 7 TWP 18 RGE 6 W5M LONGVIEW PICREEKLEJAR CREEK (TRIBUTARY TO HIGHWOOD RIVER) CULVERT ON HIGHWAY 40, 60	SOUTHERN REGION CALGARY ID KANANASKIS	Alberta Transportation (AIT) CMA28 BANFF-KANANASKIS	RPE;FP 40:10 C1 19.482 PICKLEJAR CK (WATERCRS-ST)	BRIDGE CULV	RV 1979	2 3989.0	11.0 16.0			44.4 39.5 27-08-2024		4.6	
77496 -2	NE SEC 21 TWP 17 RGE 6 W5M PEKISKO LINEHAM CREEK BRIDGE ON HIGHWAY 40, 54 KM SW OF LONGVIEW	SOUTHERN REGION CALGARY ID KANANASKIS	Alberta Transportation (AIT) CMA28 BANFF-KANANASKIS	SLW 40:10 C1 11.721 TRIBUTARY TO HIGHWOOD RIVER	STANDARD BRIDGE	RV 2015 2015	3 14.0	11.4 29.7 0.0	28.0 49.0 62.0		94.4 76.8 27-08-2024			
77498 -1	NE SEC 29 TWP 16 RGE 5 W5M LONGVIEW HIGHWOOD RIVER BRIDGE ON LOCAL ROAD, 43 KM SW OF LONGVIEW	SOUTHERN REGION CALGARY ID KANANASKIS	Alberta Transportation (AIT) CMA27 BANFF-KANANASKIS	DBT LOCAL ROAD HIGHWOOD RIVER (WATERCRS-ST)	MAJOR BRIDGE	RV 1986 1986	3 23.9	12.5 60.1 -10.0	28.0 49.0 62.0		61.1 62.3 23-07-2021		5.4	
77498 BSL-2	NE SEC 29 TWP 16 RGE 5 W5M HIGHWOOD RIVER BRIDGE ON LOCAL ROAD, 43 KM SW OF LONGVIEW	SOUTHERN REGION CALGARY ID KANANASKIS	Alberta Transportation (AIT) CMA27 BANFF-KANANASKIS	HIGHWOOD RIVER (WATERCRS-ST)	SPUR	1986								
77499 -1	SW SEC 21 TWP 16 RGE 5 W5M LONGVIEW BARIL CREEK CULVERT ON LOCAL ROAD, 45 KM SW OF LONGVIEW	SOUTHERN REGION CALGARY ID KANANASKIS	Alberta Transportation (AIT) CMA27 BANFF-KANANASKIS	SP;MP LOCAL ROAD BARIL CREEK (WATERCRS-ST)	BRIDGE CULV	RV 1988	2 3350.0	13.5 15.0			77.8 63.4 23-07-2021		16.9	
77500 -1	NE SEC 9 TWP 16 RGE 5 W5M LONGVIEW ETHERINGTON BRIDGE ON LOCAL ROAD NEAR NANTON	SOUTHERN REGION CALGARY ID KANANASKIS	Alberta Transportation (AIT) CMA27 BANFF-KANANASKIS	HC LOCAL ROAD ETHERINGTON CREEK (WATERCRS-ST)	MAJOR BRIDGE	RV 1962 1962	1 8.5	7.3 8.5 15.0	30.1 52.8 75.4		50.0 56.6 23-07-2021		3.7	
77501 -1	SW SEC 26 TWP 15 RGE 5 W5M LONGVIEW CATARACT CREEK BRIDGE ON LOCAL ROAD, 55 KM SW OF LONGVIEW	SOUTHERN REGION CALGARY ID KANANASKIS	Alberta Transportation (AIT) CMA27 BANFF-KANANASKIS	FC LOCAL ROAD CATARACT CREEK (WATERCRS-ST)	MAJOR BRIDGE	RV 1974 1974	1 30.5	7.3 30.5	39.3 43.8 53.8		61.1 57.7 23-07-2021		4.6	
77502 -1	NW SEC 13 TWP 13 RGE 4 W5M COLEMAN LIVINGSTONE RIVER BRIDGE ON LOCAL ROAD, 64 KM SW OF NANTON	SOUTHERN REGION LETHBRIDGE MD RANCHLAND	M.D. OF RANCHLAND NO. 66 UNDEFINED CMA LIVINGSTONE-MACLEOD	VM LOCAL ROAD LIVINGSTONE RIVER (WATERCRS-ST)	MAJOR BRIDGE	RV 1974 1974	3 18.3	11.2 54.9 -40.0	28.0 49.0 62.0		55.6 67.0 23-08-2024		6.1	
77503 -1	SW SEC 31 TWP 11 RGE 3 W5M MAYCROFT OLDMAN RIVER BRIDGE ON LOCAL ROAD, 49 KM N OF COLEMAN	SOUTHERN REGION LETHBRIDGE MD RANCHLAND	M.D. OF RANCHLAND NO. 66 UNDEFINED CMA LIVINGSTONE-MACLEOD	FC LOCAL ROAD OLDMAN RIVER (WATERCRS-ST)	MAJOR BRIDGE	RV 1973 1973	3 24.4	8.8 54.8	41.0 50.8 66.5		50.0 64.9 23-08-2024		11.9	
77504 -1	SE SEC 18 TWP 11 RGE 3 W5M COLEMAN DUTCH CREEK BRIDGE ON LOCAL ROAD, 42 KM NE OF COLEMAN	SOUTHERN REGION LETHBRIDGE MD RANCHLAND	M.D. OF RANCHLAND NO. 66 UNDEFINED CMA LIVINGSTONE-MACLEOD	VM LOCAL ROAD DUTCH CREEK (WATERCRS-ST)	MAJOR BRIDGE	RV 1974 1974	3 15.2	11.1 45.6 -20.0	28.0 49.0 62.0		61.1 66.9 23-08-2024		4.6	
77505 -1	SE SEC 31 TWP 10 RGE 3 W5M COLEMAN RACEHORSE CREEK BRIDGE ON LOCAL ROAD, 31 KM NE OF COLEMAN	SOUTHERN REGION LETHBRIDGE MD RANCHLAND	M.D. OF RANCHLAND NO. 66 UNDEFINED CMA LIVINGSTONE-MACLEOD	VM LOCAL ROAD RACEHORSE CREEK (WATERCRS-ST)	MAJOR BRIDGE	RV 1974 1974	3 18.3	11.0 54.9 35.0	28.0 49.0 62.0		50.0 59.1 23-08-2024		6.1	
77506 -1	NE SEC 24 TWP 10 RGE 4 W5M MAYCROFT DAISY CREEK BRIDGE ON LOCAL ROAD NEAR MAYCROFT	SOUTHERN REGION LETHBRIDGE MD RANCHLAND	M.D. OF RANCHLAND NO. 66 UNDEFINED CMA LIVINGSTONE-MACLEOD	PM LOCAL ROAD DAISY CREEK (WATERCRS-ST)	MAJOR BRIDGE	RV 1972 1972	1 15.2	7.3 15.2			55.6 61.1 23-08-2024		4.6	
77507 -1	SW SEC 11 TWP 10 RGE 4 W5M MAYCROFT VICARY CREEK BRIDGE ON LOCAL ROAD, 28 KM N OF COLEMAN	SOUTHERN REGION LETHBRIDGE MD RANCHLAND	M.D. OF RANCHLAND NO. 66 UNDEFINED CMA LIVINGSTONE-MACLEOD	FC LOCAL ROAD VICARY CREEK (WATERCRS-ST)	MAJOR BRIDGE	RV 1950 1950	1 22.6	7.2 22.6	38.4 49.0 65.9		55.6 59.2 23-08-2024		3.4	
77508 -1	SW SEC 23 TWP 15 RGE 5 W5M LONGVIEW WILKINSON CREEK BRIDGE ON LOCAL ROAD NEAR LONGVIEW	SOUTHERN REGION CALGARY ID KANANASKIS	Alberta Transportation (AIT) CMA27 BANFF-KANANASKIS	PE LOCAL ROAD WILKINSON CREEK (WATERCRS-ST)	STANDARD BRIDGE	RV 1962 1962	1 12.8	7.3 12.8	38.6 61.8 88.2		44.4 62.8 23-07-2021		4.0	
77509 -1	NW SEC 11 TWP 15 RGE 5 W5M BLAIRMORE WILKINSON CREEK BRIDGE ON LOCAL ROAD NEAR BLAIRMORE	SOUTHERN REGION CALGARY ID KANANASKIS	Alberta Transportation (AIT) CMA27 BANFF-KANANASKIS	HC LOCAL ROAD WILKINSON CREEK (WATERCRS-ST)	STANDARD BRIDGE	RV 1962 1962	2 6.1	7.3 12.2 30.0	28.0 49.0 65.5		33.3 51.8 23-07-2021		3.2	
77512 -1	SW SEC 17 TWP 25 RGE 5 W5M COCHRANE PILE OF BONE CULVERT ON LOCAL ROAD NEAR COCHRANE	SOUTHERN REGION CALGARY CT ROCKY VIEW	ROCKY VIEW COUNTY UNDEFINED CMA BANFF-KANANASKIS	SPE LOCAL ROAD PILE OF BONES CREEK (WATERCRS-ST)	BRIDGE CULV	RV 1973	1 2135.0	8.6 45.0			55.6 59.9 01-03-2022		2.4	
77513 -2	SW SEC 34 TWP 27 RGE 5 W5M COCHRANE GRAND VALLEY CREEK CULVERT ON LOCAL ROAD, 35 KM NW OF COCHRANE	SOUTHERN REGION CALGARY CT ROCKY VIEW	ROCKY VIEW COUNTY UNDEFINED CMA BANFF-KANANASKIS	MP;MP LOCAL ROAD GRAND VALLEY CREEK (WATERCRS-ST)	BRIDGE CULV	RV 2016	2 3300.0	8.0 -15.0			77.8 80.1 11-04-2023			
77514 -1	SW SEC 4 TWP 46 RGE 20 W4M CAMROSE BATTLE RIVER BRIDGE ON LOCAL ROAD, 4 KM S OF CAMROSE	CENTRAL REGION VERMILION CT CAMROSE	CAMROSE COUNTY UNDEFINED CMA CAMROSE	PT, HC LOCAL ROAD BATTLE RIVER (WATERCRS-ST)	MAJOR BRIDGE	RV 1969 1969	3 35.1	7.3 55.3	27.4 49.4 70.4		38.9 53.4 04-12-2021		8.5	
77515 -1	SW SEC 16 TWP 82 RGE 9 W5M RED EARTH CR WATERCOURSE CULVERT ON PROVINCIAL HIGHWAY 88 NEAR RED EARTH CR	PEACE REGION PEACE RIVER CT NORTHERN SUNRISE	Alberta Transportation (AIT) CMA02 LESSER SLAVE LAKE	SPE 88:06 C1 3.595 TRIBUTARY TO UTIKUMA RIVER (WATERCRS-	BRIDGE CULV	RV 1985	1 2744.0	10.0 16-07-2024			55.6 45.1 16-07-2024		5.5	
77516 -1	NE SEC 16 TWP 84 RGE 9 W5M RED EARTH CR WATERCOURSE CULVERT ON PROVINCIAL HIGHWAY 88 NEAR RED EARTH CR	PEACE REGION PEACE RIVER CT NORTHERN SUNRISE	Alberta Transportation (AIT) CMA02 LESSER SLAVE LAKE	MP;MP;MP 88:06 C1 25.521 TRIBUTARY TO LOON RIVER (WATERCRS-ST)	BRIDGE CULV	RV 1985	3 1200.0	12.0 16-07-2024			44.4 40.5 16-07-2024		2.0	

		<div>Transportation Infrastructure Management System</div> <div>Bridge Structures Report</div> <div>All 'IN SERVICE' Structures - Sorted By: File Number</div>										2025/03/06			
														Page 497 of 772	
BF	Legal Land Location Structure Name Location Description	Region District Municipality	Managed By CMA Constituency	Span Types Located On Located Over	Structure Type	Usage Yr Built Yr Supstr	No. Spans Pipes Max Span Length Max Pipe Dia	Clear Rdwy Nom Length Skew	Single (t) Semi (t) Train (t)	Stru Suff Insp	Rat. % Rat. % Date	Theor VCL On Meas VCL On	Deck Height Theor VCL Over Meas VCL Over		
77517 -1	SW SEC 2 TWP 87 RGE 9 W5M RED EARTH CR WATERCOURSE CULVERT ON PROVINCIAL HIGHWAY 88 NEAR RED EARTH CR	PEACE REGION PEACE RIVER MD OPPORTUNITY	Alberta Transportation (AIT) CMA02 LESSER SLAVE LAKE	MP 88:08 C1 25.914 TRIBUTARY TO LOON RIVER (WATERCRS-ST)	BRIDGE CULV	RV 1986	1 2400.0	10.8 -30.0			33.3 38.4 16-07-2024		4.0		
77518 -1	SW SEC 22 TWP 68 RGE 24 W4M ISLAND LAKE JENKINS CREEK CULVERT ON PROVINCIAL HIGHWAY 2 NEAR ISLAND LAKE	NORTH CENTRAL REGION ATHABASCA CT ATHABASCA	Alberta Transportation (AIT) CMA10 ATHABASCA-BARRHEAD-	RPP 2:42 C1 33.917 TRIBUTARY TO ATHABASCA RIVER	BRIDGE CULV	RV 1973	1 3650.0	9.6			55.6 46.1 14-11-2023		8.5		
77519 -1	SW SEC 3 TWP 7 RGE 2 W4M ELKWATER WATERCOURSE CULVERT ON LOCAL ROAD NEAR ELKWATER	SOUTHERN REGION LETHBRIDGE CT CYPRESS	CYPRESS COUNTY UNDEFINED CMA CYPRESS-MEDICINE HAT	FP LOCAL ROAD TRIBUTARY TO MIDDLE CREEK (WATERCRS-	BRIDGE CULV	RV 1972	1 1475.0	8.0			66.7 69.0 19-09-2023		1.5		
77520 -2	SE SEC 4 TWP 10 RGE 1 W4M IRVINE WATERCOURSE CULVERT ON HWY 515, 43 KM SE OF IRVINE	SOUTHERN REGION LETHBRIDGE CT CYPRESS	Alberta Transportation (AIT) CMA23 CYPRESS-MEDICINE HAT	MP 515:02 C1 18.803 2ND ORDER TRIBUTARY TO MACKAY CREEK	BRIDGE CULV	RV 2024	1 2100.0	10.5			100.0 94.8 30-10-2024				
77521 S-1	NW SEC 34 TWP 52 RGE 26 W4M SPRUCE GROVE HWY 16A BRIDGE ON HWY 60, 11 KM E OF SPRUCE GROVE	NORTH CENTRAL REGION STONY PLAIN CT PARKLAND	Alberta Transportation (AIT) CMA11 DRAYTON VALLEY-DEVON	VF 60:02 R1 32.069, 60:02 L1 32.072 16A:16 R1 5.830, RAMP 98-1 C, 16A:16 L1 5.828	MAJOR BRIDGE	GS 1975 1975	4 32.0	16.8 108.2	28.0 49.0 62.0		33.3 36.4 08-11-2024		7.3 5.7 5.6		
77522 -1	SE SEC 23 TWP 9 RGE 4 W4M DUNMORE WATERCOURSE BRIDGE ON LOCAL ROAD NEAR DUNMORE	SOUTHERN REGION LETHBRIDGE CT CYPRESS	Unknown Private Organization or UNDEFINED CMA CYPRESS-MEDICINE HAT	TT LOCAL ROAD GROS VENTRE CREEK (WATERCRS-ST)	STANDARD BRIDGE	RV 1973 1973	2 6.1	4.9 12.2					2.4		
77523 -1	SW SEC 24 TWP 11 RGE 22 W4M PICTURE BUTT PIYAMI COULE CULVERT ON LOCAL ROAD NEAR PICTURE BUTT	SOUTHERN REGION LETHBRIDGE CT LETHBRIDGE	COUNTY OF LETHBRIDGE UNDEFINED CMA CARDSTON-SIKSIKA	FP LOCAL ROAD PIYAMI COULEE (WATERCRS-ST)	BRIDGE CULV	RV 1972	1 1474.0	9.0			44.4 56.1 09-12-2019		1.8		
77524 -1	NW SEC 5 TWP 10 RGE 8 W4M WHITLA WATERCOURSE CULVERT ON LOCAL ROAD NEAR WHITLA	SOUTHERN REGION LETHBRIDGE CT FORTY MILE	COUNTY OF FORTY MILE NO. UNDEFINED CMA TABER-WARNER	RPP LOCAL ROAD THIRTY MILE COULEE (WATERCRS-ST)	BRIDGE CULV	RV 1972	1 2121.0	8.0			77.8 65.0 18-12-2020		3.4		
77525 -1	SW SEC 13 TWP 12 RGE 25 W4M CLARESHOLM WATERCOURSE CULVERT ON LOCAL ROAD NEAR CLARESHOLM	SOUTHERN REGION LETHBRIDGE MD WILLOW CREEK	M.D. OF WILLOW CREEK NO. UNDEFINED CMA LIVINGSTONE-MACLEOD	FP LOCAL ROAD TRIBUTARY TO CLEAR LAKE (WATERCRS-ST)	BRIDGE CULV	RV 1972	1 1475.0	7.3 -45.0			77.8 80.3 03-01-2023		1.8		
77526 -1	NW SEC 11 TWP 6 RGE 7 W4M ORION WATERCOURSE CULVERT ON LOCAL ROAD NEAR ORION	SOUTHERN REGION LETHBRIDGE CT FORTY MILE	COUNTY OF FORTY MILE NO. UNDEFINED CMA TABER-WARNER	FP LOCAL ROAD FOURWAYS CREEK (WATERCRS-ST)	BRIDGE CULV	RV 1973	1 1473.0	8.0			44.4 58.7 20-07-2022		1.8		
77527 E-1	SW SEC 36 TWP 8 RGE 22 W4M LETHBRIDGE OLDMAN RIVER BRIDGE ON LOCAL ROAD NEAR LETHBRIDGE	SOUTHERN REGION LETHBRIDGE LETHBRIDGE	LETHBRIDGE UNDEFINED CMA LETHBRIDGE-WEST	WG LOCAL ROAD OLDMAN RIVER (WATERCRS-ST)	MAJOR BRIDGE	RV 1975 1975	6 50.0	11.0 275.0 20.0	28.0 49.0 62.0						
77527 W-2	SW SEC 36 TWP 8 RGE 22 W4M LETHBRIDGE OLDMAN RIVER BRIDGE ON LOCAL ROAD NEAR LETHBRIDGE	SOUTHERN REGION LETHBRIDGE LETHBRIDGE	LETHBRIDGE UNDEFINED CMA LETHBRIDGE-WEST	WG LOCAL ROAD OLDMAN RIVER (WATERCRS-ST)	MAJOR BRIDGE	RV 1984 1984	6 50.0	10.5 275.0 20.0	28.0 49.0 62.0						
77528 W-1	NW SEC 13 TWP 53 RGE 16 W5M EDSON WOLF CREEK BRIDGE ON HIGHWAY 16, 10 KM E OF EDSON	NORTH CENTRAL REGION EDSON CT YELLOWHEAD	Alberta Transportation (AIT) CMA13 WEST YELLOWHEAD	VF 16:06 L1 24.337 WOLF CREEK (WATERCRS-ST)	MAJOR BRIDGE	RV 1974 1974	2 36.6	13.4 73.2 -10.0	28.0 49.0 62.0		38.9 45.9 05-05-2024		9.8		
77528 E-2	NE SEC 13 TWP 53 RGE 16 W5M EDSON WOLF CREEK BRIDGE ON HIGHWAY 16, 10 KM E OF EDSON	NORTH CENTRAL REGION EDSON CT YELLOWHEAD	Alberta Transportation (AIT) CMA13 WEST YELLOWHEAD	DBT 16:06 R1 24.703 WOLF CREEK (WATERCRS-ST)	MAJOR BRIDGE	RV 1987 1987	2 36.0	12.5 72.0 15.0	28.0 49.0 62.0		44.4 46.6 05-05-2024		10.2		
77529 -2	SW SEC 17 TWP 30 RGE 25 W4M LINDEN PEDESTRIAN GRADE SEPARATION ON HIGHWAY 806, 2 KM S OF LINDEN	CENTRAL REGION HANNA CT KNEEHILL	Alberta Transportation (AIT) CMA20 OLDS-DIDSBURY-THREE	MP 806:04 C1 7.329 TRAIL-PED OVER 50000 PS	BRIDGE CULV	PS 2002	1 3000.0	10.2 -40.0			100.0 92.9 06-05-2021		4.6		
77530 N-1	SE SEC 31 TWP 54 RGE 22 W4M FORT SASK RAILWAY AVE HWY. 15 GRADE SEPARATION FORT SASKATCHEWAN	NORTH CENTRAL REGION STONY PLAIN FORT SASKATCHEWAN	FORT SASKATCHEWAN UNDEFINED CMA FORT SASKATCHEWAN-	FC LOCAL ROAD 15:05 R1 0.538, 15:05 L1 0.538	MAJOR BRIDGE	GS 1974 1974	1 32.0	7.9 32.0 1.0					6.7 5.3		
77530 S-2	SE SEC 31 TWP 54 RGE 22 W4M FORT SASK 99 AVENUE OVER HIGHWAY 15 FLYOVER, AT FORT SASKATCHEWAN	NORTH CENTRAL REGION STONY PLAIN FORT SASKATCHEWAN	FORT SASKATCHEWAN UNDEFINED CMA FORT SASKATCHEWAN-	CBT LOCAL ROAD 15:05 R1 0.523, 15:05 L1 0.523	MAJOR BRIDGE	GF 1997 1997	1 34.0	10.0 34.0 0.0	28.0 49.0 62.0		94.0 73.8 22-06-2002		6.7 5.2		
77531 -1	SE SEC 10 TWP 64 RGE 7 W6M GRANDE PRAIR CUTBANK RIVER BRIDGE ON LOCAL ROAD NEAR GRANDE PRAIR	PEACE REGION GRANDE PRAIRIE MD GREENVIEW	Unknown Private Organization or UNDEFINED CMA GRANDE PRAIRIE-WAPITI	PJ LOCAL ROAD CUTBANK RIVER (WATERCRS-ST)	MAJOR BRIDGE	RV 1973 1973	2 30.5	4.3 61.0							
77532 E-1	NE SEC 23 TWP 71 RGE 6 W6M GRANDE PRAIR BEAR RIVER 2 BRIDGE ON LOCAL ROAD NEAR GRANDE PRAIR	PEACE REGION GRANDE PRAIRIE GRANDE PRAIRIE	GRANDE PRAIRIE UNDEFINED CMA GRANDE PRAIRIE	PM LOCAL ROAD BEAR RIVER (WATERCRS-ST)	MAJOR BRIDGE	RV 1973 1973	2 18.9	8.5 37.8 19.0			44.4 61.9 28-06-2023				
77533 -2	SE SEC 3 TWP 39 RGE 7 W5M ROCKY MT HOUSE PRAIRIE CREEK BRIDGE ON LOCAL ROAD, 6 KM S OF ROCKY MOUNTAIN HOUSE	CENTRAL REGION RED DEER CT CLEARWATER	CLEARWATER COUNTY UNDEFINED CMA RIMBEY-ROCKY MOUNTAIN	WG LOCAL ROAD PRAIRIE CREEK (WATERCRS-ST)	MAJOR BRIDGE	RV 2015 2015	1 45.0	8.0 45.0 0.0			72.2 51.0 11-02-2022				
77534 -1	NW SEC 12 TWP 53 RGE 4 W5M WABAMUN WABAMUN ACCESS OVER HIGHWAY 16 INTERCHANGE, AT WABAMUN	NORTH CENTRAL REGION STONY PLAIN CT PARKLAND	Alberta Transportation (AIT) CMA11 LAC STE. ANNE-PARKLAND	VF 25138:02 C1 0.259 16:12 R1 35.370, 16:12 L1 35.388	MAJOR BRIDGE	GS 1975 1975	2 38.1	10.4 76.2 10.0	28.0 49.0 62.0		38.9 41.3 21-06-2024		6.7 5.3 5.5		

		Transportation Infrastructure Management System										2025/03/06			
		Bridge Structures Report													
		All 'IN SERVICE' Structures - Sorted By: File Number													
														Page 498 of 772	
BF	Legal Land Location Structure Name Location Description	Region District Municipality	Managed By CMA Constituency	Span Types Located On Located Over	Structure Type	Usage Yr Built Yr Supstr	No. Spans Pipes Max Span Length Max Pipe Dia	Clear Rdwy Nom Length Skew	Single (t) Semi (t) Train (t)	Stru Suff Insp	Rat. % Rat. % Date	Theor VCL On Meas VCL On	Deck Height Theor VCL Over Meas VCL Over		
77535 -1	SE SEC 3 TWP 8 RGE 4 W5M COLEMAN BLAIRMORE CREEK CULVERT ON HIGHWAY 3, 4 KM E OF COLEMAN	SOUTHERN REGION LETHBRIDGE SPM CROWSNEST PASS	Alberta Transportation (AIT) CMA26 LIVINGSTONE-MACLEOD	RPA 3:02 C1 18.745 BLAIRMORE CREEK (WATERCRS-ST)	BRIDGE CULV	RV 1983	1 6550.0	13.1 30.0			66.7 68.9 31-01-2024		4.6		
77537 -1	NW SEC 10 TWP 48 RGE 16 W4M HOLDEN DRAINAGE DIT BRIDGE ON LOCAL ROAD NEAR HOLDEN	CENTRAL REGION VERMILION CT BEAVER	BEAVER COUNTY UNDEFINED CMA CAMROSE	VS LOCAL ROAD 2ND ORDER TRIBUTARY TO VERMILION	STANDARD BRIDGE	RV 1974 1974	1 7.6	7.6 7.6	28.0 49.0 62.0		61.1 71.5 11-07-2022		3.7		
77538 -2	SW SEC 10 TWP 74 RGE 10 W5M KINUSO WATERCOURSE BRIDGE ON LOCAL ROAD NEAR KINUSO	PEACE REGION PEACE RIVER CT BIG LAKES	BIG LAKES COUNTY UNDEFINED CMA LESSER SLAVE LAKE	MP:MP LOCAL ROAD TRIBUTARY TO LESSER SLAVE RIVER	BRIDGE CULV	RV 2009	2 1800.0	7.0			55.6 55.7 02-09-2021				
77540 -1	NW SEC 36 TWP 7 RGE 4 W5M BLAIRMORE CROWSNEST RIVER BRIDGE ON LOCAL ROAD, 23 KM E OF LUNDBRECK	SOUTHERN REGION LETHBRIDGE SPM CROWSNEST PASS	MUNICIPALITY OF UNDEFINED CMA LIVINGSTONE-MACLEOD	DBT LOCAL ROAD CROWSNEST RIVER (WATERCRS-ST)	MAJOR BRIDGE	RV 1983 1983	1 36.0	11.0 36.0	28.0 49.0 62.0		66.7 69.7 08-11-2022		5.8		
77541 -1	NW SEC 36 TWP 7 RGE 4 W5M BLAIRMORE CROWSNEST RIVER BRIDGE ON HIGHWAY 3, 23 KM NW OF LUNDBRECK	SOUTHERN REGION LETHBRIDGE SPM CROWSNEST PASS	Alberta Transportation (AIT) CMA26 LIVINGSTONE-MACLEOD	CV 3:02 C1 21.465 CROWSNEST RIVER (WATERCRS-ST)	MAJOR BRIDGE	RV 1983 1983	3 25.0	15.3 67.0 -45.0	28.0 49.0 62.0		55.6 55.3 09-05-2024		6.5		
77542 -1	SW SEC 3 TWP 8 RGE 4 W5M BLAIRMORE YORK CREEK CULVERT ON LOCAL ROAD NEAR BLAIRMORE	SOUTHERN REGION LETHBRIDGE SPM CROWSNEST PASS	MUNICIPALITY OF UNDEFINED CMA LIVINGSTONE-MACLEOD	SP LOCAL ROAD YORK CREEK (WATERCRS-ST)	BRIDGE CULV	RV 1952	1 3400.0	7.9			33.3 45.1 11-05-2022		5.5		
77543 -1	NW SEC 16 TWP 24 RGE 1 W5M 14th Street Over 6 Avenue SW in Calgary	SOUTHERN REGION CALGARY CALGARY	CALGARY UNDEFINED CMA CALGARY-CURRIE	CS LOCAL ROAD LOCAL ROAD	MAJOR BRIDGE	GS 1954 1954	3 10.4	17.9 27.0					4.4		
77544 -1	NE SEC 30 TWP 54 RGE 22 W4M FORT SASK PEDESTRIAN BRIDGE OVER HIGHWAY 15, AT FORT SASKATCHEWAN	NORTH CENTRAL REGION STONY PLAIN FORT SASKATCHEWAN	FORT SASKATCHEWAN UNDEFINED CMA FORT SASKATCHEWAN-	FM TRAIL-PED ON 50000 PS 15:05 R1 1.001, 15:05 L1 1.002	MAJOR BRIDGE	PS 1981 1981	3 36.6	1.8 67.0			83.0 60.8 22-06-2002		7.1		
77545 E-2	SW SEC 27 TWP 22 RGE 1 W5M CALGARY CPR OVERPASS ON HIGHWAY 206, AT CALGARY	SOUTHERN REGION CALGARY CALGARY	Mountain View Partners GP UNDEFINED CMA CALGARY-SHAW	PB 201:06 L1 6.410 RAMP 4016-2 A,RAILWAY CPR	MAJOR BRIDGE	RO 2021 2021	2 32.3	35.6 64.6 17.0	28.0 49.0 62.0		77.8 61.9 28-01-2025				
77545 W-3	SW SEC 27 TWP 22 RGE 1 W5M CALGARY CPR OVERPASS ON HIGHWAY 206, AT CALGARY	SOUTHERN REGION CALGARY CALGARY	Mountain View Partners GP UNDEFINED CMA CALGARY-SHAW	PB 201:06 R1 6.438 RAILWAY CPR	MAJOR BRIDGE	RO 2021 2021	2 32.5	28.2 65.0 17.0	28.0 49.0 62.0		88.9 65.2 28-01-2025				
77546 E1-2	SE SEC 27 TWP 22 RGE 1 W5M CALGARY STONEY TRAIL OVER MCCLEOD TRAIL IN CALGARY	SOUTHERN REGION CALGARY CALGARY	Mountain View Partners GP UNDEFINED CMA CALGARY-SHAW	PB 201:06 L1 5.741 RAMP 4016-2 E	MAJOR BRIDGE	GS 2021 2021	1 28.7	24.5 28.7 8.0	28.0 49.0 62.0		100.0 73.7 07-06-2023				
77546 E2-3	SE SEC 27 TWP 22 RGE 1 W5M CALGARY STONEY TRAIL OVER MCCLEOD TRAIL IN CALGARY	SOUTHERN REGION CALGARY CALGARY	Mountain View Partners GP UNDEFINED CMA CALGARY-SHAW	NU 201:06 L1 5.669 RAMP 4016-2 G, 2A:11 L1 5.300, 2A:11 R1 5.297	MAJOR BRIDGE	GS 2021 2021	2 49.0	28.2 89.5 21.0			88.9 62.9 13-04-2023				
77546 E3-4	SE SEC 27 TWP 22 RGE 1 W5M CALGARY STONEY TRAIL OVER MCCLEOD TRAIL IN CALGARY	SOUTHERN REGION CALGARY CALGARY	Mountain View Partners GP UNDEFINED CMA CALGARY-FISH CREEK	PB 201:06 L1 5.344 RAMP 4016-2 C	MAJOR BRIDGE	GS 2021 2021	1 27.6	26.2 27.6 10.0	28.0 49.0 62.0		88.9 63.7 07-06-2023				
77546 W1-5	SE SEC 27 TWP 22 RGE 1 W5M CALGARY STONEY TRAIL OVER MCCLEOD TRAIL IN CALGARY	SOUTHERN REGION CALGARY CALGARY	Mountain View Partners GP UNDEFINED CMA CALGARY-FISH CREEK	PB 201:06 R1 5.356 RAMP 4016-2 C	MAJOR BRIDGE	GS 2021 2021	1 29.0	20.8 29.0 17.0	28.0 49.0 62.0		88.9 62.5 07-06-2023				
77546 W2-6	SE SEC 27 TWP 22 RGE 1 W5M CALGARY STONEY TRAIL OVER MCCLEOD TRAIL IN CALGARY	SOUTHERN REGION CALGARY CALGARY	Mountain View Partners GP UNDEFINED CMA CALGARY-SHAW	NU 201:06 R1 5.691 RAMP 4016-2 G, 2A:11 L1 5.349, 2A:11 R1 5.346	MAJOR BRIDGE	GS 2021 2021	2 46.5	20.8 85.5 21.0			100.0 71.5 06-06-2023				
77546 W3-7	SW SEC 27 TWP 22 RGE 1 W5M CALGARY STONEY TRAIL OVER MCCLEOD TRAIL IN CALGARY	SOUTHERN REGION CALGARY CALGARY	Mountain View Partners GP UNDEFINED CMA CALGARY-SHAW	PB 201:06 R1 6.013 RAMP 4016-2 E	MAJOR BRIDGE	GS 2021 2021	1 30.4	20.8 30.4 -17.0	28.0 49.0 62.0		88.9 71.5 07-06-2023				
77546 NWR-	SE SEC 27 TWP 22 RGE 1 W5M CALGARY STONEY TRAIL OVER MCCLEOD TRAIL IN CALGARY	SOUTHERN REGION CALGARY CALGARY	Mountain View Partners GP UNDEFINED CMA CALGARY-FISH CREEK	NU RAMP 4016-2 C 2A:11 R1 5.600, RAMP 4016-2 F, 2A:11 L1 5.603	MAJOR BRIDGE	GS 2021 2021	3 36.1	13.9 101.4 18.0	28.0 49.0 62.0		100.0 74.0 13-04-2023				
77546 EN1-9	NW SEC 22 TWP 22 RGE 1 W5M CALGARY STONEY TRAIL OVER MCCLEOD TRAIL IN CALGARY	SOUTHERN REGION CALGARY CALGARY	Mountain View Partners GP UNDEFINED CMA CALGARY-SHAW	NU RAMP 4016-2 A RAMP 4016-2 E	MAJOR BRIDGE	GS 2021 2021	1 36.0	15.4 36.0 32.0			94.4 72.3 07-06-2023				
77546 EN2-	NE SEC 22 TWP 22 RGE 1 W5M CALGARY STONEY TRAIL OVER MCCLEOD TRAIL IN CALGARY	SOUTHERN REGION CALGARY CALGARY	Mountain View Partners GP UNDEFINED CMA CALGARY-SHAW	NU RAMP 4016-2 A 2A:11 R1 5.149, 2A:11 L1 5.152, RAMP 4016-2 A	MAJOR BRIDGE	GS 2021 2021	2 46.0	9.0 81.5 -23.0	28.0 49.0 62.0		88.9 73.7 13-04-2023				
77546 WS1-	SE SEC 27 TWP 22 RGE 1 W5M CALGARY STONEY TRAIL OVER MCCLEOD TRAIL IN CALGARY	SOUTHERN REGION CALGARY CALGARY	Mountain View Partners GP UNDEFINED CMA CALGARY-FISH CREEK	NU RAMP 4016-2 F, RAMP 4016-2 E RAMP 4016-2 C	MAJOR BRIDGE	GS 2021 2021	1 36.8	21.2 36.8 35.0	28.0 49.0 62.0		88.9 64.8 14-04-2023				
77546 WS2-	SE SEC 27 TWP 22 RGE 1 W5M CALGARY STONEY TRAIL OVER MCCLEOD TRAIL IN CALGARY	SOUTHERN REGION CALGARY CALGARY	Mountain View Partners GP UNDEFINED CMA CALGARY-FISH CREEK	NU RAMP 4016-2 E 2A:11 R1 5.538, 2A:11 L1 5.542	MAJOR BRIDGE	GS 2021 2021	2 36.0	13.9 70.5 31.0	28.0 49.0 62.0		88.9 71.0 13-04-2023				


<div><div>Alberta</div><div>Transportation</div></div>		<div>Transportation Infrastructure Management System</div> <div>Bridge Structures Report</div> <div>All 'IN SERVICE' Structures - Sorted By: File Number</div>										2025/03/06	
												Page 499 of 772	
BF	Legal Land Location Structure Name Location Description	Region District Municipality	Managed By CMA Constituency	Span Types Located On Located Over	Structure Type	Usage Yr Built Yr Supstr	No. Spans Pipes Max Span Length Max Pipe Dia	Clear Rdwy Nom Length Skew	Single (t) Semi (t) Train (t)	Stru Suff	Rat. % Rat. % Insp Date	Theor VCL On Theor VCL On Meas VCL On	Deck Height Theor VCL Over Meas VCL Over
77546 ZN1-	SW SEC 23 TWP 22 RGE 1 W5M CALGARY STONEY TRAIL OVER MCCLEOD TRAIL IN CALGARY	SOUTHERN REGION CALGARY CALGARY	Mountain View Partners GP UNDEFINED CMA CALGARY-SHAW	2A:11 R1 4.039 2A:11 R1 4.039	TRUSS (CANTILEV ER) STRUCTURE	2021					94.4 28-01-2025		
77546 ZN2-	NE SEC 22 TWP 22 RGE 1 W5M CALGARY STONEY TRAIL OVER MCCLEOD TRAIL IN CALGARY	SOUTHERN REGION CALGARY CALGARY	Mountain View Partners GP UNDEFINED CMA CALGARY-SHAW	2A:11 R1 4.438 2A:11 R1 4.438	TUBE STRUCTURE	2021					100.0 28-01-2025		
77546 ZN3-	SE SEC 27 TWP 22 RGE 1 W5M CALGARY STONEY TRAIL OVER MCCLEOD TRAIL IN CALGARY	SOUTHERN REGION CALGARY CALGARY	Mountain View Partners GP UNDEFINED CMA CALGARY-FISH CREEK	2A:11 R1 6.023 2A:11 R1 6.023	TRUSS (CANTILEV ER) STRUCTURE	2021					100.0 13-04-2023		
77546 ZS1-	SE SEC 27 TWP 22 RGE 1 W5M CALGARY STONEY TRAIL OVER MCCLEOD TRAIL IN CALGARY	SOUTHERN REGION CALGARY CALGARY	Mountain View Partners GP UNDEFINED CMA CALGARY-SHAW	2A:11 L1 5.957 2A:11 L1 5.957	TUBE STRUCTURE	2021					100.0 13-04-2023		
77546 ZS2-	SE SEC 27 TWP 22 RGE 1 W5M CALGARY STONEY TRAIL OVER MCCLEOD TRAIL IN CALGARY	SOUTHERN REGION CALGARY CALGARY	Mountain View Partners GP UNDEFINED CMA CALGARY-SHAW	2A:11 L1 5.404, RAMP 4016-2 G RAMP 4016-2 G, 2A:11 L1 5.404	TUBE STRUCTURE	2021					100.0 13-04-2023		
77546 ZW1-	SW SEC 26 TWP 22 RGE 1 W5M CALGARY STONEY TRAIL OVER MCCLEOD TRAIL IN CALGARY	SOUTHERN REGION CALGARY CALGARY	Mountain View Partners GP STONEY TRAIL SE CALGARY-FISH CREEK	201:06 R1 4.954, RAMP 4016-2 E RAMP 4016-2 E, 201:06 R1 4.954	TUBE STRUCTURE	2021					88.9 13-04-2023		
77546 ZW2-	NE SEC 22 TWP 22 RGE 1 W5M CALGARY STONEY TRAIL OVER MCCLEOD TRAIL IN CALGARY	SOUTHERN REGION CALGARY CALGARY	Mountain View Partners GP UNDEFINED CMA CALGARY-SHAW	RAMP 4016-2 D, RAMP 4016-2 C RAMP 4016-2 C, RAMP 4016-2 D	TRUSS (CANTILEV ER) STRUCTURE	2021					94.4 28-01-2025		
77546 ZS3-	NE SEC 22 TWP 22 RGE 1 W5M CALGARY STONEY TRAIL OVER MCCLEOD TRAIL IN CALGARY	SOUTHERN REGION CALGARY CALGARY	Mountain View Partners GP UNDEFINED CMA CALGARY-SHAW	RAMP 4016-2 A RAMP 4016-2 A	TRUSS (CANTILEV ER) STRUCTURE	2021					100.0 28-01-2025		
77546 ZS4-	SE SEC 27 TWP 22 RGE 1 W5M CALGARY STONEY TRAIL OVER MCCLEOD TRAIL IN CALGARY	SOUTHERN REGION CALGARY CALGARY	Mountain View Partners GP UNDEFINED CMA CALGARY-FISH CREEK	RAMP 4016-2 F, RAMP 4016-2 E RAMP 4016-2 F, RAMP 4016-2 E	TRUSS (CANTILEV ER) STRUCTURE	2021					100.0 12-04-2023		
77546 ZE1-	SW SEC 27 TWP 22 RGE 1 W5M CALGARY STONEY TRAIL OVER MCCLEOD TRAIL IN CALGARY	SOUTHERN REGION CALGARY CALGARY	Mountain View Partners GP UNDEFINED CMA CALGARY-SHAW	201:06 L1 6.492 201:06 L1 6.492	TUBE STRUCTURE	2021					100.0 28-01-2025		
77547 W-2	SE SEC 25 TWP 22 RGE 1 W5M MIDNAPORE HIGHWAY 201 WB OVER BOW RIVER IN SE CALGARY	SOUTHERN REGION CALGARY CALGARY	CRP STONEY TRAIL SE CALGARY-FISH CREEK	WG 201:06 R1 2.621 BOW RIVER (WATERCRS-ST)	MAJOR BRIDGE	RV 2007 2007	5 65.0	12.9 207.4	28.0 49.0 62.0		72.2 58.7 10-03-2020		
77547 PED-3	NE SEC 24 TWP 22 RGE 1 W5M MIDNAPORE PEDESTRIAN BRIDGE OVER BOW RIVER IN SE CALGARY	SOUTHERN REGION CALGARY CALGARY	CRP UNDEFINED CMA CALGARY-SHAW	WG, CT TRAIL-PED BOW RIVER (WATERCRS-ST)	MAJOR BRIDGE	FB 2024 2024	16 85.0	254.0					
77547 E-4	SE SEC 25 TWP 22 RGE 1 W5M MIDNAPORE HIGHWAY 201 EB OVER BOW RIVER IN SE CALGARY	SOUTHERN REGION CALGARY CALGARY	CRP STONEY TRAIL SE CALGARY-SHAW	WG 201:06 L1 2.614 BOW RIVER (WATERCRS-ST)	MAJOR BRIDGE	RV 2024 2024	3 79.5	24.5 199.5	28.0 49.0 62.0				
77548 -1	SW SEC 36 TWP 22 RGE 28 W4M INDUS CPR OVERPASS ON HIGHWAY 22X, 10 KM E OF CALGARY	SOUTHERN REGION CALGARY CT ROCKY VIEW	Alberta Transportation (AIT) CMA30 CHESTERMERE-	RM 22X:04 C1 11.587 RAILWAY CPR	MAJOR BRIDGE	RO 1981 1981	3 24.0	12.4 70.0 51.0	28.0 49.0 62.0		66.7 60.1 14-08-2023		8.3 7.0
77549 -1	SE SEC 17 TWP 5 RGE 27 W4M HARTLEYVILLE WATERCOURSE CULVERT ON LOCAL ROAD NEAR HARTLEYVILLE	SOUTHERN REGION LETHBRIDGE CT CARDSTON	CARDSTON COUNTY UNDEFINED CMA CARDSTON-SIKSIKA	MP LOCAL ROAD TRIBUTARY TO WATERTON RIVER	BRIDGE CULV	RV 1974	1 1830.0	7.0			22.2 41.8 31-08-2024		4.2
77550 -1	NW SEC 35 TWP 4 RGE 27 W4M GLENWOOD WATERCOURSE CULVERT ON LOCAL ROAD NEAR GLENWOOD	SOUTHERN REGION LETHBRIDGE CT CARDSTON	CARDSTON COUNTY UNDEFINED CMA CARDSTON-SIKSIKA	SPE LOCAL ROAD TRIBUTARY TO BELLY RIVER (WATERCRS-ST)	BRIDGE CULV	RV 1974	1 2433.0	6.0			44.4 40.7 21-10-2021		4.0
77551 -2	NW SEC 22 TWP 77 RGE 19 W5M MACLENNAN WINAGAMI - GIROUXVILLE CANAL ON HWY 2, 2 KM SE OF McLENNAN	PEACE REGION PEACE RIVER MD SMOKY RIVER	Alberta Transportation (AIT) CMA03 CENTRAL PEACE-NOTLEY	MP 2:56 C1 10.058 WINAGAMI / GIROUXVILLE CANAL	BRIDGE CULV	IC 2018	1 1500.0	9.3			55.6 59.4 02-01-2024		
77552 -1	SE SEC 1 TWP 20 RGE 1 W5M OKOTOKS WATERCOURSE CULVERT ON LOCAL ROAD NEAR OKOTOKS	SOUTHERN REGION CALGARY CT FOOTHILLS	FOOTHILLS COUNTY UNDEFINED CMA LIVINGSTONE-MACLEOD	MP LOCAL ROAD TRIBUTARY TO TONGUE CK (WATERCRS-ST)	BRIDGE CULV	RV 1973	1 1828.0	8.6			66.7 59.8 01-05-2020		2.7
77553 -1	SW SEC 12 TWP 20 RGE 1 W5M OKOTOKS WATERCOURSE CULVERT ON LOCAL ROAD NEAR OKOTOKS	SOUTHERN REGION CALGARY CT FOOTHILLS	FOOTHILLS COUNTY UNDEFINED CMA HIGHWOOD	MP LOCAL ROAD TRIBUTARY TO TONGUE CK (WATERCRS-ST)	BRIDGE CULV	RV 1973	1 1524.0	9.0			55.6 67.4 23-08-2019		5.0
77556 -5	NW SEC 33 TWP 52 RGE 23 W4M EDMONTON BASELINE ROAD (EBL & WBL) OVER AHD (HWY 216) (NBL & SBL) IN EDMONTON	NORTH CENTRAL REGION STONY PLAIN CT STRATHCONA	CCLG AHD NE SHERWOOD PARK	NU BASELINE ROAD:02 L1 1.028, BASELINE 216:04 L1 3.506, 216:04 R1 3.504	MAJOR BRIDGE	GF 2016 2016	2 48.4	34.2 96.6 -7.0	28.0 49.0 62.0		72.2 63.4 29-11-2024		6.3
77556 WS-6	NW SEC 33 TWP 52 RGE 23 W4M EDMONTON BASELINE ROAD WS OVER AHD (HWY 216) (NBL & SBL) IN EDMONTON	NORTH CENTRAL REGION STONY PLAIN CT STRATHCONA	CCLG AHD NE SHERWOOD PARK	NU RAMP 94-3 C 216:04 L1 3.473, 216:04 R1 3.471	MAJOR BRIDGE	GS 2016 2016	2 48.8	9.3 96.2 -7.0	28.0 49.0 62.0		83.3 68.5 29-11-2024		6.2


		Transportation Infrastructure Management System										2025/03/06	
		Bridge Structures Report											
		All 'IN SERVICE' Structures - Sorted By: File Number										Page 500 of 772	
BF	Legal Land Location Structure Name Location Description	Region District Municipality	Managed By CMA Constituency	Span Types Located On Located Over	Structure Type	Usage Yr Built Yr Supstr	No. Spans Pipes Max Span Length Max Pipe Dia	Clear Rdwy Nom Length Skew	Single (t) Semi (t) Train (t)	Stru Suff Insp	Rat. % Rat. % Date	Theor VCL On Theor VCL On	Deck Height Theor VCL Over Meas VCL Over
77556 EN-7	NW SEC 33 TWP 52 RGE 23 W4M EDMONTON BASELINE ROAD EN RAMP OVER AHD (WHY 216) (NBL & SBL) IN EDMONTON	NORTH CENTRAL REGION STONY PLAIN CT STRATHCONA	CCLG AHD NE SHERWOOD PARK	NU RAMP 94-3 G 216:04 R1 3.530, 216:04 L1 3.532	MAJOR BRIDGE	GS 2016 2016	2 48.8	9.3 96.7 -8.0	28.0 49.0 62.0		66.7 57.4 29-11-2024		6.0
77556 ZN1-8	NW SEC 28 TWP 52 RGE 23 W4M EDMONTON SIGN STRUCTURE ZN1 (STR 8) SHERWOOD PARK FWY OVER AHD (HWY 216) GRADE	NORTH CENTRAL REGION STONY PLAIN CT STRATHCONA	CCLG AHD NE SHERWOOD PARK	216:04 L1 5.130 216:04 L1 5.130	TRUSS (CANTILEV ER) STRUCTURE	2016					83.3 19-12-2024		7.0
77556 ZN2-9	SW SEC 33 TWP 52 RGE 23 W4M EDMONTON SIGN STRUCTURE ZN2 (STR 9) BASELINE ROAD OVER ANTHONY HENDAY DR GRADE	NORTH CENTRAL REGION STONY PLAIN CT STRATHCONA	CCLG AHD NE SHERWOOD PARK	216:04 L1 4.468 216:04 L1 4.468	TRUSS (CANTILEV ER) STRUCTURE	2016					88.9 19-12-2024		6.0
77556 ZS1-	NW SEC 4 TWP 53 RGE 23 W4M EDMONTON SIGN STRUCTURE ZS1 (STR 10) BASELINE ROAD OVER ANTHONY HENDAY DR GRADE	NORTH CENTRAL REGION STONY PLAIN CT STRATHCONA	CCLG AHD NE SHERWOOD PARK	216:04 R1 2.373 216:04 R1 2.373	TRUSS (CANTILEV ER) STRUCTURE	2016					88.9 06-01-2025		7.0
77556 ZS2-	NW SEC 4 TWP 53 RGE 23 W4M EDMONTON SIGN STRUCTURE ZS2 (STR 11) BASELINE ROAD OVER ANTHONY HENDAY DR GRADE	NORTH CENTRAL REGION STONY PLAIN CT STRATHCONA	CCLG AHD NE SHERWOOD PARK	216:04 R1 2.567 216:04 R1 2.567	TUBE STRUCTURE	2016					83.3 06-01-2025		6.0
77556 ZE1-	NW SEC 32 TWP 52 RGE 23 W4M EDMONTON SIGN STRUCTURE ZE1 (STR 12) BASELINE ROAD OVER ANTHONY HENDAY DR GRADE	NORTH CENTRAL REGION STONY PLAIN CT STRATHCONA	CCLG AHD NE SHERWOOD PARK	BASELINE ROAD:02 R1 0.048 BASELINE ROAD:02 R1 0.048	TRUSS (CANTILEV ER) STRUCTURE	2016					83.3 06-01-2025		6.0
77556 ZE2-	NE SEC 32 TWP 52 RGE 23 W4M EDMONTON SIGN STRUCTURE ZE2 (STR 13) BASELINE ROAD OVER ANTHONY HENDAY DR GRADE	NORTH CENTRAL REGION STONY PLAIN CT STRATHCONA	CCLG AHD NE SHERWOOD PARK	BASELINE ROAD:02 R1 0.376 BASELINE ROAD:02 R1 0.376	TUBE STRUCTURE	2016					88.9 06-01-2025		6.0
77556 ZW1-	SE SEC 4 TWP 53 RGE 23 W4M EDMONTON SIGN STRUCTURE ZW1 (STR 14) BASELINE ROAD OVER ANTHONY HENDAY DR GRADE	NORTH CENTRAL REGION STONY PLAIN CT STRATHCONA	CCLG UNDEFINED CMA SHERWOOD PARK	BASELINE ROAD:02 L1 2.027 BASELINE ROAD:02 L1 2.027	TRUSS (CANTILEV ER) STRUCTURE	2016					88.9 06-01-2025		
77556 ZW2-	SE SEC 4 TWP 53 RGE 23 W4M EDMONTON SIGN STRUCTURE ZW2 (STR 15) BASELINE ROAD OVER ANTHONY HENDAY DR GRADE	NORTH CENTRAL REGION STONY PLAIN CT STRATHCONA	CCLG AHD NE SHERWOOD PARK	BASELINE ROAD:02 L1 1.806 BASELINE ROAD:02 L1 1.806	TUBE STRUCTURE	2016					88.9 06-01-2025		
77556 ZN3-	NW SEC 33 TWP 52 RGE 23 W4M EDMONTON SIGN STRUCTURE ZN3 (STR 16) BASELINE ROAD OVER ANTHONY HENDAY DR GRADE	NORTH CENTRAL REGION STONY PLAIN CT STRATHCONA	CCLG AHD NE SHERWOOD PARK	RAMP 94-3 F RAMP 94-3 F	TUBE STRUCTURE	2016					88.9 19-12-2024		
77556 ZS3-	SW SEC 4 TWP 53 RGE 23 W4M EDMONTON SIGN STRUCUTRE ZS3 (STR 17) BASELINE ROAD OVER ANTHONY HENDAY DR GRADE	NORTH CENTRAL REGION STONY PLAIN CT STRATHCONA	CCLG AHD NE SHERWOOD PARK	RAMP 94-3 B RAMP 94-3 B	TUBE STRUCTURE	2016					88.9 06-01-2025		
77556 ZE3-	NE SEC 32 TWP 52 RGE 23 W4M EDMONTON SIGN STRUCTURE ZE3 (STR 18) BASELINE ROAD OVER ANTHONY HENDAY DR GRADE	NORTH CENTRAL REGION STONY PLAIN CT STRATHCONA	CCLG AHD NE SHERWOOD PARK	RAMP 94-3 G RAMP 94-3 G	TRUSS (CANTILEV ER) STRUCTURE	2016					83.3 06-01-2025		
77556 ZW3-	SW SEC 4 TWP 53 RGE 23 W4M EDMONTON SIGN STRUCTURE ZW3 (STR 19) BASELINE ROAD OVER ANTHONY HENDAY DR GRADE	NORTH CENTRAL REGION STONY PLAIN CT STRATHCONA	CCLG AHD NE SHERWOOD PARK	RAMP 94-3 C, RAMP 94-3 D RAMP 94-3 C, RAMP 94-3 D	TRUSS (CANTILEV ER) STRUCTURE	2016					83.3 06-01-2025		
77557 -1	NE SEC 36 TWP 93 RGE 11 W4M FORT MACKAY BEAVER RIVER CULVERT ON PROVINCIAL HIGHWAY 63 NEAR FORT MACKAY	NORTH CENTRAL REGION FORT MCMURRAY SPM WOOD BUFFALO	Alberta Transportation (AIT) CMA07 FORT MCMURRAY-WOOD	SPE 63:12 C1 45.912 BEAVER RIVER (WATERCRS-ST)	BRIDGE CULV	RV 1976	1 3054.0	13.5 -15.0			66.7 54.1 30-01-2024		12.2
77558 -1	NW SEC 6 TWP 25 RGE 22 W4M STRATHMORE WATERCOURSE BRIDGE ON LOCAL ROAD NEAR STRATHMORE	SOUTHERN REGION CALGARY CT WHEATLAND	WHEATLAND COUNTY UNDEFINED CMA OLDS-DIDSBURY-THREE	HC LOCAL ROAD 2ND ORDER TRIBUTARY TO CROWFOOT	STANDARD BRIDGE	RV 1973 1973	1 6.1	7.3 6.1	28.0 49.0 65.5		50.0 65.1 02-11-2020		2.7
77559 -1	SE SEC 18 TWP 29 RGE 17 W4M DRUMHELLER WATERCOURSE CULVERT ON PROVINCIAL HIGHWAY 576 NEAR DRUMHELLER	CENTRAL REGION HANNA CT STARLAND	Alberta Transportation (AIT) CMA21 DRUMHELLER-STETTLER	SPE 576:02 C1 25.180 WILLOW CREEK (WATERCRS-ST)	BRIDGE CULV	RV 1975	1 1813.0	8.0 15.0			66.7 64.2 20-11-2023		7.6
77560 -1	NW SEC 17 TWP 43 RGE 2 W4M RIBSTONE CATTLEPASS CULVERT ON PROVINCIAL HIGHWAY 610 NEAR RIBSTONE	CENTRAL REGION VERMILION MD WAINWRIGHT	Alberta Transportation (AIT) CMA15 VERMILION-LLOYDMINSTER-	MP 610:04 C1 15.508 TRAIL-ANIMAL OVER	BRIDGE CULV	SP 1974	1 2134.0	8.7			44.4 60.0 07-04-2022		3.0
77561 -1	NW SEC 17 TWP 43 RGE 2 W4M RIBSTONE CATTLEPASS CULVERT ON PROVINCIAL HIGHWAY 610 NEAR RIBSTONE	CENTRAL REGION VERMILION MD WAINWRIGHT	Alberta Transportation (AIT) CMA15 VERMILION-LLOYDMINSTER-	MP 610:04 C1 15.739 TRAIL-ANIMAL OVER	BRIDGE CULV	SP 1974	1 2134.0	8.7			44.4 56.5 07-04-2022		3.0
77564 -1	NW SEC 11 TWP 48 RGE 9 W5M LODGEPOLE WATERCOURSE CULVERT ON PROVINCIAL HIGHWAY 620 NEAR LODGEPOLE	NORTH CENTRAL REGION STONY PLAIN CT BRAZEAU	Alberta Transportation (AIT) CMA11 DRAYTON VALLEY-DEVON	SP 620:04 C1 8.749 TRIBUTARY TO PEMBINA RIVER (WATERCRS-	BRIDGE CULV	RV 1997	1 3050.0	11.9			77.8 79.8 24-06-2024		5.8
77565 -1	NE SEC 28 TWP 86 RGE 4 W5M TROUT LAKE TROUT RIVER BRIDGE ON LOCAL ROAD NEAR TROUT LAKE	PEACE REGION PEACE RIVER MD OPPORTUNITY	M.D. OF OPPORTUNITY NO. 17 UNDEFINED CMA LESSER SLAVE LAKE	PG LOCAL ROAD TROUT RIVER (WATERCRS-ST)	STANDARD BRIDGE	RV 1988 1988	4 8.5	7.0 34.0	28.0 49.0 62.0		38.9 47.9 01-05-2017		3.2
77568 -1	NW SEC 27 TWP 52 RGE 2 W5M CARVEL CATTLEPASS CULVERT ON PROVINCIAL HIGHWAY 770 NEAR CARVEL	NORTH CENTRAL REGION STONY PLAIN CT PARKLAND	Alberta Transportation (AIT) UNDEFINED CMA LAC STE. ANNE-PARKLAND	RPP 770:06 C1 18.923 TRAIL-ANIMAL OVER	BRIDGE CULV	SP 1973	1 1915.0	8.4			55.6 68.9 27-09-2022		3.0


		Transportation Infrastructure Management System										2025/03/06			
		Bridge Structures Report													
		All 'IN SERVICE' Structures - Sorted By: File Number													
														Page 501 of 772	
BF	Legal Land Location Structure Name Location Description	Region District Municipality	Managed By CMA Constituency	Span Types Located On Located Over	Structure Type	Usage Yr Built Yr Supstr	No. Spans Pipes Max Span Length Max Pipe Dia	Clear Rdwy Nom Length Skew	Single (t) Semi (t) Train (t)	Stru Suff Insp	Rat. % Rat. % Date	Theor VCL On Meas VCL On	Deck Height Theor VCL Over Meas VCL Over		
77571 -2	SW SEC 18 TWP 31 RGE 9 W5M SUNDRE WIGWAM CREEK ON HWY 734, 46 KM SW OF SUNDRE	CENTRAL REGION RED DEER CT CLEARWATER	Alberta Transportation (AIT) CMA28 RIMBEY-ROCKY MOUNTAIN	SL 734:10 C1 6.776 WIGWAM CREEK (WATERCRS-ST)	STANDARD BRIDGE	RV 2014 2014	1 12.8	8.9 12.8 30.0			88.9 75.3 14-11-2024				
77573 -1	SW SEC 5 TWP 47 RGE 16 W4M BAWLF DRAINAGE DIT CULVERT ON PROVINCIAL HIGHWAY 26 NEAR BAWLF	CENTRAL REGION VERMILION CT BEAVER	Alberta Transportation (AIT) CMA16 CAMROSE	MP 26:10 C1 30.817 2ND ORDER TRIBUTARY TO VERMILION	BRIDGE CULV	RV 1974	1 1524.0	9.4			33.3 51.3 14-11-2023		3.7		
77577 -1	SW SEC 29 TWP 20 RGE 12 W4M PATRICIA L SANDHILL C CULVERT ON LOCAL ROAD NEAR PATRICIA	SOUTHERN REGION LETHBRIDGE CT NEWELL	COUNTY OF NEWELL UNDEFINED CMA BROOKS-MEDICINE HAT	SPE PAR 130:02 C1 5.241 LITTLE SANDHILL CREEK (WATERCRS-ST)	BRIDGE CULV	RV 1973	1 2438.0	8.5 10.0			33.3 29.4 16-03-2021		8.5		
77578 -1	NE SEC 10 TWP 35 RGE 10 W5M BOUNDRY SEVEN MILE C BRIDGE ON PROVINCIAL HIGHWAY 734 NEAR BOUNDRY	CENTRAL REGION RED DEER CT CLEARWATER	Alberta Transportation (AIT) CMA18 RIMBEY-ROCKY MOUNTAIN	HC 734:14 C1 31.988 SEVEN MILE CREEK (WATERCRS-ST)	STANDARD BRIDGE	RV 1965 1965	1 8.5	6.4 8.5 0.0	30.1 52.8 75.4	44.4 53.3 10-11-2024			3.0		
77579 -1	NW SEC 16 TWP 35 RGE 10 W5M CAROLINE SEVEN MILE C BRIDGE ON PROVINCIAL HIGHWAY 734 NEAR CAROLINE	CENTRAL REGION RED DEER CT CLEARWATER	Alberta Transportation (AIT) CMA18 RIMBEY-ROCKY MOUNTAIN	HC 734:14 C1 35.538 SEVEN MILE CREEK (WATERCRS-ST)	STANDARD BRIDGE	RV 1965 1965	1 8.5	6.4 8.5 0.0	30.1 52.8 75.4	44.4 54.5 10-11-2024			2.4		
77580 -2	NE SEC 30 TWP 35 RGE 10 W5M CAROLINE WATERCOURSE CULVERT ON HWY 734, 55 KM W OF CAROLINE	CENTRAL REGION RED DEER CT CLEARWATER	Alberta Transportation (AIT) CMA18 RIMBEY-ROCKY MOUNTAIN	SP 734:14 C1 40.069 TRIBUTARY TO SEVEN MILE CREEK	BRIDGE CULV	RV 2022	1 3360.0	7.3 30.0			88.9 87.1 09-11-2024				
77581 -2	SE SEC 31 TWP 35 RGE 11 W5M RICINUS RADIANT CREEK BRIDGE ON HYW 734, 56 KM W OF CAROLINE	CENTRAL REGION RED DEER CT CLEARWATER	Alberta Transportation (AIT) CMA18 RIMBEY-ROCKY MOUNTAIN	SL 734:16 C1 6.171 RADIANT CREEK (WATERCRS-ST)	STANDARD BRIDGE	RV 2013 2013	1 12.0	8.9 12.0			88.9 77.1 09-11-2024				
77582 -1	SE SEC 5 TWP 36 RGE 12 W5M NORDEGG ELK CREEK BRIDGE ON PROVINCIAL HIGHWAY 734 NEAR NORDEGG	CENTRAL REGION RED DEER CT CLEARWATER	Alberta Transportation (AIT) CMA18 RIMBEY-ROCKY MOUNTAIN	HC 734:16 C1 14.701 ELK CREEK (WATERCRS-ST)	STANDARD BRIDGE	RV 1966 1966	1 11.6	6.4 11.6 0.0	35.3 57.6 82.2	38.9 48.7 09-11-2024			2.4		
77583 -2	NW SEC 8 TWP 36 RGE 12 W5M NORDEGG ELK CREEK BRIDGE ON HWY 734, 75 KM S OF NORDEGG	CENTRAL REGION RED DEER CT CLEARWATER	Alberta Transportation (AIT) CMA18 RIMBEY-ROCKY MOUNTAIN	SL 734:16 C1 17.170 ELK CREEK (WATERCRS-ST)	STANDARD BRIDGE	RV 2016 2016	1 14.0	8.0 14.0 0.0	28.0 49.0 62.0	83.3 70.8 09-11-2024					
77584 -1	SW SEC 18 TWP 36 RGE 12 W5M NORDEGG ELK CREEK BRIDGE ON PROVINCIAL HIGHWAY 734 NEAR NORDEGG	CENTRAL REGION RED DEER CT CLEARWATER	Alberta Transportation (AIT) CMA18 RIMBEY-ROCKY MOUNTAIN	HC 734:16 C1 18.697 ELK CREEK (WATERCRS-ST)	STANDARD BRIDGE	RV 1965 1965	1 8.5	6.4 8.5 0.0	30.1 52.8 75.4	55.6 58.4 09-11-2024			3.0		
77585 -1	NW SEC 2 TWP 36 RGE 13 W5M NORDEGG ELK CREEK BRIDGE ON HWY 734, 69 KM S OF NORDEGG	CENTRAL REGION RED DEER CT CLEARWATER	Alberta Transportation (AIT) CMA18 RIMBEY-ROCKY MOUNTAIN	RG 734:16 C1 22.884 ELK CREEK (WATERCRS-ST)	MAJOR BRIDGE	RV 1967 1967	1 9.1	6.8 9.1 0.0	24.0 39.7 56.7	27.8 38.8 18-07-2024			5.2		
77586 -1	SW SEC 3 TWP 36 RGE 13 W5M NORDEGG ELK CREEK BRIDGE ON PROVINCIAL HIGHWAY 734 NEAR NORDEGG	CENTRAL REGION RED DEER CT CLEARWATER	Alberta Transportation (AIT) CMA18 RIMBEY-ROCKY MOUNTAIN	HC 734:16 C1 25.506 ELK CREEK (WATERCRS-ST)	STANDARD BRIDGE	RV 1967 1967	1 8.5	6.4 8.5 0.0	30.1 52.8 75.4	44.4 44.1 09-11-2024			2.7		
77587 -1	NE SEC 26 TWP 36 RGE 14 W5M NORDEGG LYNX CREEK CULVERT ON PROVINCIAL HIGHWAY 734 NEAR NORDEGG	CENTRAL REGION RED DEER CT CLEARWATER	Alberta Transportation (AIT) CMA18 RIMBEY-ROCKY MOUNTAIN	SP 734:16 C1 39.370 LYNX CREEK (WATERCRS-ST)	BRIDGE CULV	RV 1967	1 2430.0	7.0 20.0			44.4 42.1 09-11-2024				
77588 -1	SW SEC 35 TWP 36 RGE 14 W5M NORDEGG LYNX CREEK CULVERT ON PROVINCIAL HIGHWAY 734 NEAR NORDEGG	CENTRAL REGION RED DEER CT CLEARWATER	Alberta Transportation (AIT) CMA18 RIMBEY-ROCKY MOUNTAIN	SP 734:16 C1 39.725 TRIBUTARY TO LYNX CREEK (WATERCRS-ST)	BRIDGE CULV	RV 1967	1 2430.0	7.0 0.0			77.8 70.4 09-11-2024				
77589 -1	SW SEC 17 TWP 37 RGE 14 W5M NORDEGG OTTER CREEK BRIDGE ON PROVINCIAL HIGHWAY 734 NEAR NORDEGG	CENTRAL REGION RED DEER CT CLEARWATER	Alberta Transportation (AIT) CMA18 RIMBEY-ROCKY MOUNTAIN	HC 734:16 C1 47.619 OTTER CREEK (WATERCRS-ST)	STANDARD BRIDGE	RV 1967 1967	1 8.5	6.4 8.5 0.0	30.1 52.8 75.4	38.9 43.8 09-11-2024			3.7		
77590 -2	SE SEC 19 TWP 37 RGE 14 W5M NORDEGG CRIPPLE CREEK BRIDGE ON PROVINCIAL HIGHWAY 734 NEAR NORDEGG	CENTRAL REGION RED DEER CT CLEARWATER	Alberta Transportation (AIT) CMA18 RIMBEY-ROCKY MOUNTAIN	HC 734:16 C1 49.519 CRIPPLE CREEK (WATERCRS-ST)	STANDARD BRIDGE	RV 2001 1967	2 6.1	6.4 12.2	28.0 49.0 65.5	50.0 43.2 08-11-2024			4.3		
77591 -2	NW SEC 20 TWP 37 RGE 14 W5M NORDEGG CRIPPLE CREEK BRIDGE ON HWY 734, 44 KM S OF NORDEGG	CENTRAL REGION RED DEER CT CLEARWATER	Alberta Transportation (AIT) CMA18 RIMBEY-ROCKY MOUNTAIN	SL 734:16 C1 50.591 CRIPPLE CREEK (WATERCRS-ST)	STANDARD BRIDGE	RV 2016 2016	3 14.0	8.9 42.0 -30.0	28.0 49.0 62.0	83.3 76.8 08-11-2024					
77592 -2	SW SEC 29 TWP 37 RGE 14 W5M NORDEGG CRIPPLE CREEK BRIDGE ON HIGHWAY 734, 37 KM S OF NORDEGG	CENTRAL REGION RED DEER CT CLEARWATER	Alberta Transportation (AIT) CMA18 RIMBEY-ROCKY MOUNTAIN	SC 734:16 C1 51.463 CRIPPLE CREEK (WATERCRS-ST)	STANDARD BRIDGE	RV 2003 2003	3 8.0	8.9 24.0 15.0	28.0 49.0 62.0	38.9 43.4 08-11-2024			4.2		
77593 -2	SW SEC 29 TWP 37 RGE 14 W5M NORDEGG SIDE CREEK CULVERT ON HWY 734, 42 KM SE OF NORDEGG	CENTRAL REGION RED DEER CT CLEARWATER	Alberta Transportation (AIT) CMA18 RIMBEY-ROCKY MOUNTAIN	SL 734:16 C1 51.927 SIDE CREEK (WATERCRS-ST)	STANDARD BRIDGE	RV 2020 2020	3 10.0	8.9 22.0 0.0	28.0 49.0 62.0	88.9 81.7 08-11-2024					
77594 -1	NE SEC 2 TWP 38 RGE 15 W5M NORDEGG INDIAN CREEK (TRIBUTARY TO NORTH RAM RIVER BRIDGE) ON HIGHWAY 734, 30KM, S OF	CENTRAL REGION RED DEER CT CLEARWATER	Alberta Transportation (AIT) CMA18 RIMBEY-ROCKY MOUNTAIN	HC 734:16 C1 57.695 TRIBUTARY TO NORTH RAM RIVER	STANDARD BRIDGE	RV 1967 1967	1 8.5	6.4 8.5 0.0	30.1 52.8 75.4	38.9 39.6 08-11-2024			3.7		
77595 -1	NE SEC 24 TWP 38 RGE 15 W5M NORDEGG NORTH RAM RIVER BRIDGE ON PROVINCIAL HIGHWAY 734 NEAR NORDEGG	CENTRAL REGION RED DEER CT CLEARWATER	Alberta Transportation (AIT) CMA18 RIMBEY-ROCKY MOUNTAIN	SC 734:16 C1 63.170 NORTH RAM RIVER (WATERCRS-ST)	STANDARD BRIDGE	RV 1971 2004	4 12.8	6.4 51.2 -15.0	28.0 49.0 62.0	38.9 39.6 08-11-2024			3.7		


BF	Legal Land Location Structure Name Location Description	Region District Municipality	Managed By CMA Constituency	Span Types Located On Located Over	Structure Type	Usage Yr Built Yr Supstr	No. Spans Pipes Max Span Length Max Pipe Dia	Clear Rdwy Nom Length Skew	Single (t) Semi (t) Train (t)	Stru Suff Insp	Rat. % Rat. % Date	Theor VCL On Meas VCL On	Deck Height Theor VCL Over Meas VCL Over
77596 -1	NW SEC 2 TWP 44 RGE 17 W5M NORDEGG BROWN CREEK BRIDGE ON HIGHWAY 734, 42 KM N OF NORDEGG	CENTRAL REGION RED DEER CT CLEARWATER	Alberta Transportation (AIT) CMA18 RIMBEY-ROCKY MOUNTAIN	PM, PGO 734:22 C1 7.008 BROWN CREEK (WATERCRS-ST)	MAJOR BRIDGE	RV 1971 1971	3 18.3	7.3 35.3			50.0 48.4 17-07-2024		5.1
77597 -1	SE SEC 5 TWP 46 RGE 18 W5M FOOTHILLS PEMBINA RIVER BRIDGE ON HIGHWAY 734, 70 KM SE OF CADOMINE	NORTH CENTRAL REGION EDSON CT YELLOWHEAD	Alberta Transportation (AIT) CMA13 WEST YELLOWHEAD	PT, TT 734:22 C1 35.693 PEMBINA RIVER (WATERCRS-ST)	MAJOR BRIDGE	RV 1967 1966	3 35.1	7.9 47.3 0.0	29.0 50.7 70.1		38.9 55.6 01-10-2024		3.7
77598 -1	NE SEC 36 TWP 9 RGE 25 W4M PEARCE CATTLEPASS CULVERT ON PROVINCIAL HIGHWAY 3 NEAR PEARCE	SOUTHERN REGION LETHBRIDGE MD WILLOW CREEK	Alberta Transportation (AIT) CMA26 LIVINGSTONE-MACLEOD	MP 3:08 R1 17.525, 3:08 L1 17.178 TRAIL-ANIMAL OVER SP	BRIDGE CULV	SP 1973	1 1830.0	25.7			33.3 37.8 17-02-2024		2.8
77599 -1	SE SEC 3 TWP 36 RGE 13 W5M NORDEGG ELK CREEK BRIDGE ON PROVINCIAL HIGHWAY 734 NEAR NORDEGG	CENTRAL REGION RED DEER CT CLEARWATER	Alberta Transportation (AIT) CMA18 RIMBEY-ROCKY MOUNTAIN	HC 734:16 C1 24.093 ELK CREEK (WATERCRS-ST)	STANDARD BRIDGE	RV 1966 1966	1 8.5	6.4 8.5 0.0	30.1 52.8 75.4		38.9 51.6 09-11-2024		3.0
77600 -1	SW SEC 4 TWP 40 RGE 18 W4M RED WILLOW REDWILLOW CREEK BRIDGE ON LOCAL ROAD NEAR RED WILLOW	CENTRAL REGION HANNA CT STETTTLER	COUNTY OF STETTTLER NO. 6 UNDEFINED CMA DRUMHELLER-STETTTLER	HC LOCAL ROAD REDWILLOW CREEK (WATERCRS-ST)	STANDARD BRIDGE	RV 1974 1974	1 8.5	7.3 8.5	30.1 52.8 75.4		38.9 61.6 11-05-2022		3.0
77601 -1	SE SEC 4 TWP 40 RGE 18 W4M BOTH A REDWILLOW CREEK BRIDGE ON LOCAL ROAD NEAR BOTH A	CENTRAL REGION HANNA CT STETTTLER	COUNTY OF STETTTLER NO. 6 UNDEFINED CMA DRUMHELLER-STETTTLER	HC LOCAL ROAD REDWILLOW CREEK (WATERCRS-ST)	STANDARD BRIDGE	RV 1964 1964	1 8.5	6.4 8.5	30.1 52.8 75.4		44.4 63.3 27-06-2022		3.0
77602 -1	SW SEC 1 TWP 50 RGE 27 W4M CALMAR WATERCOURSE CULVERT ON LOCAL ROAD NEAR CALMAR	NORTH CENTRAL REGION STONY PLAIN CT LEDUC	LEDUC COUNTY UNDEFINED CMA DRAYTON VALLEY-DEVON	SP LOCAL ROAD TRIBUTARY TO CONJURING CREEK	BRIDGE CULV	RV 1969	1 2100.0	7.3 30.0			44.4 41.7 21-10-2022		4.9
77604 -2	SE SEC 30 TWP 39 RGE 24 W4M HAYNES HAYNES CREEK CULVERT ON LOCAL ROAD NEAR HAYNES	CENTRAL REGION RED DEER CT LACOMBE	LACOMBE COUNTY UNDEFINED CMA LACOMBE-PONOKA	MP LOCAL ROAD HAYNES CREEK (WATERCRS-ST)	BRIDGE CULV	RV 2009	1 1600.0	7.5 0.0			77.8 78.3 18-06-2021		
77605 -2	SW SEC 11 TWP 39 RGE 18 W4M BOTH A WATERCOURSE CULVERT ON LOCAL ROAD, 5 KM NE OF BOTH A	CENTRAL REGION HANNA CT STETTTLER	COUNTY OF STETTTLER NO. 6 UNDEFINED CMA DRUMHELLER-STETTTLER	MP LOCAL ROAD TRIBUTARY TO REDWILLOW CREEK	BRIDGE CULV	RV 2021	1 2000.0	7.5 30.0			100.0 92.3 20-04-2021		
77606 -1	SW SEC 25 TWP 29 RGE 5 W5M WATER VALLEY WATERCOURSE CULVERT ON PROVINCIAL HIGHWAY 579 NEAR WATER VALLEY	CENTRAL REGION RED DEER CT MOUNTAIN VIEW	Alberta Transportation (AIT) CMA28 RIMBEY-ROCKY MOUNTAIN	SP 579:02 C1 43.001 TRIBUTARY TO STONY CREEK (WATERCRS-	BRIDGE CULV	RV 1990	1 1829.0	9.0 6.0			55.6 63.9 27-05-2021		7.6
77607 -2	NE SEC 21 TWP 25 RGE 2 W4M ACADIA VALLE WATERCOURSE BRIDGE ON PROVINCIAL HIGHWAY 41 NEAR ACADIA VALLE	CENTRAL REGION HANNA MD ACADIA	Alberta Transportation (AIT) CMA22 DRUMHELLER-STETTTLER	SC 41:10 C1 30.180 2ND ORDER TRIBUTARY TO RED DEER RIVER	STANDARD BRIDGE	RV 1966 2001	1 8.5	10.7 8.5 -20.0	28.0 49.0 62.0		38.9 50.9 31-08-2024		2.0
77608 -1	SE SEC 17 TWP 4 RGE 24 W4M CARDSTON WATERCOURSE CULVERT ON LOCAL ROAD NEAR CARDSTON	SOUTHERN REGION LETHBRIDGE CT CARDSTON	CARDSTON COUNTY UNDEFINED CMA CARDSTON-SIKSIKA	MP LOCAL ROAD TRIBUTARY TO ST MARY RIVER (WATERCRS-	BRIDGE CULV	RV 1980	1 1800.0	8.0			44.4 61.5 20-06-2021		2.4
77610 -1	NE SEC 27 TWP 56 RGE 5 W4M LINDBERGH MOOSEHILLS C CULVERT ON PROVINCIAL HIGHWAY 646 NEAR LINDBERGH	NORTH CENTRAL REGION ATHABASCA CT ST PAUL	Alberta Transportation (AIT) CMA08 BONNYVILLE-COLD LAKE-ST.	MP 646:04 C1 16.407 MOOSEHILLS CREEK (WATERCRS-ST)	BRIDGE CULV	RV 1958	1 2200.0	9.1			55.6 58.9 17-08-2022		7.3
77611 -1	SE SEC 28 TWP 31 RGE 27 W4M DIDSBURY NINE MILE CREEK CULVERT ON LOCAL ROAD NEAR DIDSBURY	CENTRAL REGION RED DEER CT MOUNTAIN VIEW	MOUNTAIN VIEW COUNTY UNDEFINED CMA OLDS-DIDSBURY-THREE	MP:MP LOCAL ROAD 2ND ORDER TRIBUTARY TO LONEPINE CK	BRIDGE CULV	RV 1986	2 1800.0	8.0 45.0			44.4 62.3 02-06-2021		2.1
77612 -1	SW SEC 1 TWP 38 RGE 13 W4M CASTOR TRIBUTARY TO YOUNG CREEK CULVERT ON HIGHWAY 599, 11.2 KM EAST OF CASTOR	CENTRAL REGION HANNA CT PAINTEARTH	Alberta Transportation (AIT) CMA21 DRUMHELLER-STETTTLER	SP 599:04 C1 7.791 TRIBUTARY TO YOUNG CREEK (WATERCRS-	BRIDGE CULV	RV 2001	1 2430.0	9.0			88.9 79.4 08-04-2022		5.9
77613 -1	SE SEC 5 TWP 31 RGE 26 W4M SUNNYSLOPE WATERCOURSE BRIDGE ON LOCAL ROAD NEAR SUNNYSLOPE	CENTRAL REGION RED DEER CT MOUNTAIN VIEW	MOUNTAIN VIEW COUNTY UNDEFINED CMA OLDS-DIDSBURY-THREE	PG LOCAL ROAD TRIBUTARY TO LONEPINE CREEK	STANDARD BRIDGE	RV 1958 1958	1 6.1	7.3 6.1	28.0 49.0 62.0		66.7 70.3 11-03-2021		2.4
77614 -1	SE SEC 18 TWP 40 RGE 1 W5M BENTLEY RAINY CREEK CULVERT ON LOCAL ROAD NEAR BENTLEY	CENTRAL REGION RED DEER CT LACOMBE	LACOMBE COUNTY UNDEFINED CMA RIMBEY-ROCKY MOUNTAIN	FP LOCAL ROAD TRIBUTARY TO RAINY CK (WATERCRS-ST)	BRIDGE CULV	RV 1967	1 1473.0	7.3			55.6 64.7 31-10-2023		2.9
77617 -1	NE SEC 10 TWP 65 RGE 22 W4M COLINTON LITTLE PINE BRIDGE ON LOCAL ROAD NEAR COLINTON	NORTH CENTRAL REGION ATHABASCA CT ATHABASCA	ATHABASCA COUNTY UNDEFINED CMA ATHABASCA-BARRHEAD-	TT LOCAL ROAD LITTLE PINE CREEK (WATERCRS-ST)	STANDARD BRIDGE	RV 1964 1964	1 8.5	6.1 8.5	33.6 58.9 84.1		55.6 60.4 16-10-2023		2.4
77618 -1	SW SEC 7 TWP 36 RGE 16 W4M GADSBY WATERCOURSE CULVERT ON PROVINCIAL HIGHWAY 853 NEAR GADSBY	CENTRAL REGION HANNA CT STETTTLER	Alberta Transportation (AIT) CMA21 DRUMHELLER-STETTTLER	FP 853:02 C1 11.294 2ND ORDER TRIBUTARY TO GOUGH LAKE	BRIDGE CULV	RV 1968	1 1474.0	8.4			55.6 69.3 08-02-2022		1.8
77619 -1	SW SEC 14 TWP 48 RGE 21 W4M ARMENA WATERCOURSE CULVERT ON PROVINCIAL HIGHWAY 616 NEAR ARMENA	CENTRAL REGION VERMILION CT CAMROSE	Alberta Transportation (AIT) CMA16 MASKWACIS-WETASKIWIN	MP 616:10 C1 35.283 TRIBUTARY TO CAMROSE CREEK	BRIDGE CULV	RV 1997	1 2000.0	12.0			88.9 84.3 09-04-2022		1.8
77620 -1	NE SEC 9 TWP 23 RGE 21 W4M CLUNY WATERCOURSE CULVERT ON LOCAL ROAD NEAR CLUNY	SOUTHERN REGION CALGARY CT WHEATLAND	WHEATLAND COUNTY UNDEFINED CMA OLDS-DIDSBURY-THREE	SP LOCAL ROAD 2ND ORDER TRIBUTARY TO CROWFOOT CK	BRIDGE CULV	RV 1963	1 1813.0	7.3			66.7 75.0 12-06-2019		4.9

BF	Legal Land Location Structure Name Location Description	Region District Municipality	Managed By CMA Constituency	Span Types Located On Located Over	Structure Type	Usage Yr Built Yr Supstr	No. Spans Pipes Max Span Length Max Pipe Dia	Clear Rdwy Nom Length Skew	Single (t) Semi (t) Train (t)	Stru Suff Insp	Rat. % Rat. % Date	Theor VCL On Meas VCL On	Deck Height Theor VCL Over Meas VCL Over
77623 -1	NW SEC 15 TWP 53 RGE 27 W4M SPRUCE GROVE TRIBUTARY TO ATIM CREEK CULVERT ON LOCAL ROAD NEAR SPRUCE GROVE	NORTH CENTRAL REGION STONY PLAIN CT PARKLAND	PARKLAND COUNTY UNDEFINED CMA LAC STE. ANNE-PARKLAND	RPP LOCAL ROAD ATIM CREEK (WATERCRS-ST)	BRIDGE CULV	RV 1956	1 1778.0	7.9			55.6 63.9 19-08-2020		2.1
77624 -1	SW SEC 17 TWP 49 RGE 18 W4M TOFIELD AMISK CREEK BRIDGE ON LOCAL ROAD NEAR TOFIELD	CENTRAL REGION VERMILION CT BEAVER	BEAVER COUNTY UNDEFINED CMA CAMROSE	HC LOCAL ROAD AMISK CREEK (WATERCRS-ST)	STANDARD BRIDGE	RV 1969 1969	1 8.5	7.3 8.5	30.1 52.8 75.4		44.4 63.3 21-10-2021		2.4
77625 -1	SW SEC 25 TWP 24 RGE 4 W5M CALGARY WATERCOURSE CULVERT ON LOCAL ROAD NEAR CALGARY	SOUTHERN REGION CALGARY CT ROCKY VIEW	ROCKY VIEW COUNTY UNDEFINED CMA BANFF-KANANASKIS	MP LOCAL ROAD 2ND ORDER TRIBUTARY TO ELBOW RIVER	BRIDGE CULV	RV 1993	1 1800.0	9.2			88.9 83.3 25-06-2020		3.3
77627 S-1	NE SEC 21 TWP 24 RGE 29 W4M Calgary 36 STREET SB OVER PROVINCIAL HIGHWAY 1 IN CALGARY	SOUTHERN REGION CALGARY CALGARY	CALGARY UNDEFINED CMA CALGARY-KLEIN	PB 36 STREET SB 1:09 R1 17.111, 1:09 L1 17.103	MAJOR BRIDGE	GS 1983 1983	2 37.5	9.0 71.0	28.0 49.0 62.0				5.4
77627 N-2	NW SEC 22 TWP 24 RGE 29 W4M Calgary 36 STREET NB OVER PROVINCIAL HIGHWAY 1 IN CALGARY	SOUTHERN REGION CALGARY CALGARY	CALGARY UNDEFINED CMA CALGARY-CROSS	PB 36 STREET NB 1:09 R1 17.141, 1:09 L1 17.133	MAJOR BRIDGE	GS 1983 1983	2 37.5	13.8 71.0	28.0 49.0 62.0				
77627 WR-3	SE SEC 28 TWP 24 RGE 29 W4M Calgary Sunridge Way Over South to West Ramp of Provincial Highway 1 In Calgary	SOUTHERN REGION CALGARY CALGARY	CALGARY UNDEFINED CMA CALGARY-KLEIN	CF SUNRIDGE WAY NE 16 STREET NE ON RAMP	MAJOR BRIDGE	GF 1997 1997	1 10.5	16.0 10.5	28.0 49.0 62.0				
77627 LRT-4	NW SEC 22 TWP 24 RGE 29 W4M Calgary 36 STREET LRT OVER PROVINCIAL HIGHWAY 1 AT CALGARY	SOUTHERN REGION CALGARY CALGARY	CALGARY UNDEFINED CMA CALGARY-KLEIN	PB RAILWAY LRT 1:09 R1 17.126, 1:09 L1 17.117	MAJOR BRIDGE	RU 1983 1983	2 37.5	71.0					5.3
77628 -1	NW SEC 27 TWP 42 RGE 18 W4M DONALDA WATERCOURSE BRIDGE ON LOCAL ROAD NEAR DONALDA	CENTRAL REGION HANNA CT STETTTLER	COUNTY OF STETTTLER NO. 6 UNDEFINED CMA DRUMHELLER-STETTTLER	PG LOCAL ROAD TRIBUTARY TO BATTLE RIVER (WATERCRS-	STANDARD BRIDGE	RV 1956 1956	1 6.1	7.3 6.1	28.0 49.0 62.0		55.6 56.9 16-05-2022		8.5
77629 -1	NW SEC 2 TWP 31 RGE 5 W5M CREMONA WATERCOURSE CULVERT ON LOCAL ROAD NEAR CREMONA	CENTRAL REGION RED DEER CT MOUNTAIN VIEW	MOUNTAIN VIEW COUNTY UNDEFINED CMA RIMBEY-ROCKY MOUNTAIN	SPE LOCAL ROAD TRIBUTARY TO FALLENTIMBER CREEK	BRIDGE CULV	RV 1985	1 2134.0	5.0 -20.0			77.8 75.9 04-08-2023		5.2
77630 -1	SE SEC 5 TWP 35 RGE 20 W4M SCOLLARD BIG VALLEY C BRIDGE ON LOCAL ROAD NEAR SCOLLARD	CENTRAL REGION HANNA CT STETTTLER	COUNTY OF STETTTLER NO. 6 UNDEFINED CMA DRUMHELLER-STETTTLER	HC LOCAL ROAD BIG VALLEY CREEK (WATERCRS-ST)	STANDARD BRIDGE	RV 1966 1966	1 8.5	8.4 8.5	30.1 52.8 75.4		33.3 59.6 04-08-2023		2.1
77631 -1	NW SEC 18 TWP 20 RGE 24 W4M MOSSLEIGH W ARROWWOOD CULVERT ON LOCAL ROAD NEAR MOSSLEIGH	SOUTHERN REGION LETHBRIDGE CT VULCAN	VULCAN COUNTY UNDEFINED CMA CARDSTON-SIKSIKA	MP LOCAL ROAD WEST ARROWWOOD CREEK (WATERCRS-ST)	BRIDGE CULV	RV 1910	1 1524.0	7.2			33.3 45.6 15-11-2022		2.7
77632 -1	SW SEC 12 TWP 29 RGE 1 W5M CROSSFIELD CROSSFIELD C CULVERT ON PROVINCIAL HIGHWAY 02A NEAR CROSSFIELD	SOUTHERN REGION CALGARY CT ROCKY VIEW	Alberta Transportation (AIT) CMA29 OLDS-DIDSBURY-THREE	SPE 2A:10 C1 9.610 CROSSFIELD CREEK (WATERCRS-ST)	BRIDGE CULV	RV 1984	1 2150.0	11.4			77.8 71.9 28-04-2022		9.3
77633 -1	SW SEC 10 TWP 61 RGE 6 W4M BONNYVILLE CATTLEPASS CULVERT ON PROVINCIAL HIGHWAY 28 NEAR BONNYVILLE	NORTH CENTRAL REGION ATHABASCA MD BONNYVILLE	Alberta Transportation (AIT) CMA08 BONNYVILLE-COLD LAKE-ST.	MPE 28:18 C1 12.578 TRAIL-ANIMAL OVER	BRIDGE CULV	SP 1964	1 1829.0	11.1			44.4 58.0 16-06-2024		2.4
77634 -1	NE SEC 28 TWP 31 RGE 19 W4M MORRIN W MICHICI C BRIDGE ON LOCAL ROAD NEAR MORRIN	CENTRAL REGION HANNA CT STARLAND	STARLAND COUNTY UNDEFINED CMA DRUMHELLER-STETTTLER	TT LOCAL ROAD WEST MICHICI CREEK (WATERCRS-ST)	STANDARD BRIDGE	RV 1950 1950	1 6.1	5.6 6.1	28.0 38.2 54.6		50.0 49.7 07-02-2023		2.7
77635 -1	SW SEC 16 TWP 32 RGE 24 W4M THREE HILLS WATERCOURSE CULVERT ON LOCAL ROAD NEAR THREE HILLS	CENTRAL REGION HANNA CT KNEEHILL	KNEEHILL COUNTY UNDEFINED CMA OLDS-DIDSBURY-THREE	MP:MP LOCAL ROAD TRIBUTARY TO THREEHILLS CREEK	BRIDGE CULV	RV 1982	2 1200.0	9.2			44.4 49.1 22-05-2024		
77636 -1	SE SEC 26 TWP 81 RGE 4 W6M FAIRVIEW WATERCOURSE CULVERT ON LOCAL ROAD NEAR FAIRVIEW	PEACE REGION GRANDE PRAIRIE MD FAIRVIEW	M.D. OF FAIRVIEW NO. 136 UNDEFINED CMA CENTRAL PEACE-NOTLEY	MP LOCAL ROAD RINGS CREEK (WATERCRS-ST)	BRIDGE CULV	RV 1993	1 1800.0	8.0			77.8 61.4 16-10-2022		6.0
77637 S-2	SE SEC 24 TWP 73 RGE 17 W4M WANDERING RIVER WATERCOURSE CULVERT ON HWY 63, 16 KM N OF WANDERING RIVER	NORTH CENTRAL REGION ATHABASCA CT ATHABASCA	Alberta Transportation (AIT) CMA07 FORT MCMURRAY-LAC LA	SSP:SSP 63:04 L1 5.455 TRIBUTARY TO WANDERING RIVER	BRIDGE CULV	RV 2015	2 1829.0	12.8			77.8 72.3 24-01-2024		
77637 N-3	SE SEC 24 TWP 73 RGE 17 W4M WATERCOURSE CULVERT ON HWY 63, 16 KM N OF WANDERING RIVER	NORTH CENTRAL REGION ATHABASCA CT ATHABASCA	Alberta Transportation (AIT) CMA07 FORT MCMURRAY-LAC LA	SP 63:04 R1 5.410 TRIBUTARY TO WANDERING RIVER	BRIDGE CULV	RV 2015	1 3670.0	12.8			88.9 81.6 24-01-2024		
77638 -1	SW SEC 26 TWP 65 RGE 21 W4M COLINTON BABETTE CREEK CULVERT ON LOCAL ROAD, 20 KM SE OF ATHABASCA	NORTH CENTRAL REGION ATHABASCA CT ATHABASCA	ATHABASCA COUNTY UNDEFINED CMA ATHABASCA-BARRHEAD-	MP LOCAL ROAD BABETTE CREEK (WATERCRS-ST)	BRIDGE CULV	RV 1995	1 3000.0	8.0 -3.0			77.8 63.4 07-06-2024		5.5
77639 -1	SE SEC 27 TWP 29 RGE 29 W4M CROSSFIELD CARSTAIRS CREEK CULVERT ON LOCAL ROAD NEAR CROSSFIELD	CENTRAL REGION RED DEER CT MOUNTAIN VIEW	MOUNTAIN VIEW COUNTY UNDEFINED CMA OLDS-DIDSBURY-THREE	SPE LOCAL ROAD CARSTAIRS CREEK (WATERCRS-ST)	BRIDGE CULV	RV 1959	1 2435.0	8.0			33.3 47.4 03-06-2024		10.7
77640 -1	SE SEC 18 TWP 55 RGE 18 W4M CHIPMAN WATERCOURSE BRIDGE ON LOCAL ROAD NEAR CHIPMAN	CENTRAL REGION VERMILION CT LAMONT	LAMONT COUNTY UNDEFINED CMA FORT SASKATCHEWAN-	PG LOCAL ROAD TRIBUTARY TO BEAVERHILL CREEK	STANDARD BRIDGE	RV 1959 1959	1 6.1	7.3 6.1 30.0	28.0 49.0 62.0		50.0 64.0 11-11-2020		2.4


		Transportation Infrastructure Management System										2025/03/06			
		Bridge Structures Report													
		All 'IN SERVICE' Structures - Sorted By: File Number													
														Page 504 of 772	
BF	Legal Land Location Structure Name Location Description	Region District Municipality	Managed By CMA Constituency	Span Types Located On Located Over	Structure Type	Usage Yr Built Yr Supstr	No. Spans Pipes Max Span Length Max Pipe Dia	Clear Rdwy Nom Length Skew	Single (t) Semi (t) Train (t)	Stru Suff Insp	Rat. % Rat. % Date	Theor VCL On Meas VCL On	Deck Height Theor VCL Over Meas VCL Over		
77642 -1	NW SEC 17 TWP 77 RGE 20 W5M DONNELLY PEAVINE CREEK CULVERT ON LOCAL ROAD NEAR DONNELLY	PEACE REGION PEACE RIVER MD SMOKY RIVER	M.D. OF SMOKY RIVER NO. UNDEFINED CMA CENTRAL PEACE-NOTLEY	MP LOCAL ROAD 2ND ORDER TRIBUTARY TO PEAVINE CREEK	BRIDGE CULV	RV 1995	1 2700.0	7.6 -23.0			77.8 78.7 03-11-2020		3.8		
77643 -1	NW SEC 31 TWP 33 RGE 17 W4M DELIA WATERCOURSE CULVERT ON PROVINCIAL HIGHWAY 851 NEAR DELIA	CENTRAL REGION HANNA CT STARLAND	Alberta Transportation (AIT) CMA21 DRUMHELLER-STETTTLER	MP 851:06 C1 26.389 TRIBUTARY TO FARRELL LAKE (WATERCRS-	BRIDGE CULV	RV 1983	1 2200.0	9.0 30.0			55.6 58.4 20-11-2023		3.7		
77644 -1	SW SEC 1 TWP 58 RGE 2 W5M DUNSTABLE NEWTON CREEK BRIDGE ON LOCAL ROAD NEAR DUNSTABLE	NORTH CENTRAL REGION ATHABASCA CT BARRHEAD	COUNTY OF BARRHEAD NO. UNDEFINED CMA ATHABASCA-BARRHEAD-	HC LOCAL ROAD NEWTON CREEK (WATERCRS-ST)	STANDARD BRIDGE	RV 1966 1966	1 6.1	8.2 6.1	28.0 49.0 65.5	27.8 58.3 19-10-2024			3.0		
77645 -1	NW SEC 1 TWP 58 RGE 2 W5M DUNSTABLE NEWTON CREEK BRIDGE ON LOCAL ROAD NEAR DUNSTABLE	NORTH CENTRAL REGION ATHABASCA CT BARRHEAD	COUNTY OF BARRHEAD NO. UNDEFINED CMA ATHABASCA-BARRHEAD-	HC LOCAL ROAD NEWTON CREEK (WATERCRS-ST)	STANDARD BRIDGE	RV 1962 1962	1 8.5	8.2 8.5	30.1 52.8 75.4	61.1 75.3 12-09-2023			3.0		
77647 -1	NW SEC 6 TWP 59 RGE 6 W5M SANGUDO ROMEO CREEK BRIDGE ON LOCAL ROAD NEAR SANGUDO	NORTH CENTRAL REGION STONY PLAIN CT LAC STE. ANNE	LAC STE. ANNE COUNTY UNDEFINED CMA LAC STE. ANNE-PARKLAND	HC LOCAL ROAD ROMEO CREEK (WATERCRS-ST)	STANDARD BRIDGE	RV 1960 1960	1 11.6	8.0 11.6	35.3 57.6 82.2	50.0 67.7 30-09-2022			3.0		
77648 -1	SW SEC 36 TWP 46 RGE 19 W4M CAMROSE WATERCOURSE CULVERT ON LOCAL ROAD NEAR CAMROSE	CENTRAL REGION VERMILION CT CAMROSE	CAMROSE COUNTY UNDEFINED CMA CAMROSE	RPP LOCAL ROAD TRIBUTARY TO DRIEDMEAT CREEK	BRIDGE CULV	RV 1958	1 1872.0	5.8			33.3 50.1 30-09-2023		2.1		
77649 -2	SE SEC 28 TWP 61 RGE 10 W4M ST. LINA ST LINA CREEK CULVERT ON LOCAL ROAD, 2 KM E OF ST. LINA	NORTH CENTRAL REGION ATHABASCA CT ST PAUL	COUNTY OF ST. PAUL NO. 19 UNDEFINED CMA ATHABASCA-BARRHEAD-	MP:MP LOCAL ROAD ST LINA CREEK (WATERCRS-ST)	BRIDGE CULV	RV 2021	2 2700.0	12.0			88.9 90.7 02-09-2022				
77650 -1	NW SEC 19 TWP 29 RGE 24 W4M ACME WATERCOURSE BRIDGE ON LOCAL ROAD NEAR ACME	CENTRAL REGION HANNA CT KNEEHILL	KNEEHILL COUNTY UNDEFINED CMA OLDS-DIDSBURY-THREE	PG LOCAL ROAD TRIBUTARY TO KNEEHILLS CREEK	STANDARD BRIDGE	RV 1961 1961	1 6.1	6.4 6.1	28.0 49.0 62.0	50.0 58.6 28-05-2020			2.1		
77651 -2	SW SEC 17 TWP 14 RGE 26 W4M STAVELY CLEAR BROOK CULVERT ON LOCAL ROAD NEAR STAVELY	SOUTHERN REGION LETHBRIDGE MD WILLOW CREEK	M.D. OF WILLOW CREEK NO. UNDEFINED CMA LIVINGSTONE-MACLEOD	MP:MP LOCAL ROAD CLEAR BROOK (WATERCRS-ST)	BRIDGE CULV	RV 2001	2 2700.0	8.5 -25.0			88.9 86.6 04-06-2024		4.1		
77652 -1	SW SEC 14 TWP 46 RGE 4 W5M WINFIELD MODESTE CREEK CULVERT ON HWY 13, 5 KM W OF WINFIELD	CENTRAL REGION RED DEER CT WETASKIWIN	Alberta Transportation (AIT) CMA17 RIMBEY-ROCKY MOUNTAIN	RPP 13:04 C1 35.156 MODESTE CREEK (WATERCRS-ST)	BRIDGE CULV	RV 1965	1 2117.0	9.0			44.4 39.8 23-10-2024		4.0		
77654 -1	SW SEC 17 TWP 40 RGE 26 W4M LACOMBE WATERCOURSE CULVERT ON LOCAL ROAD NEAR LACOMBE	CENTRAL REGION RED DEER CT LACOMBE	LACOMBE COUNTY UNDEFINED CMA LACOMBE-PONOKA	MP LOCAL ROAD TRIBUTARY TO WOLF CREEK (WATERCRS-	BRIDGE CULV	RV 1977	1 1500.0	7.9 -45.0			77.8 72.5 08-11-2023		2.7		
77655 -1	SW SEC 25 TWP 1 RGE 24 W4M JEFFERSON WATERCOURSE CULVERT ON LOCAL ROAD NEAR JEFFERSON	SOUTHERN REGION LETHBRIDGE CT CARDSTON	CARDSTON COUNTY UNDEFINED CMA CARDSTON-SIKSIKA	MP LOCAL ROAD TRIBUTARY TO ROLPH CREEK (WATERCRS-	BRIDGE CULV	RV 1992	1 2400.0	6.4 -17.0			88.9 83.6 20-11-2023		4.8		
77656 -1	SE SEC 3 TWP 55 RGE 14 W5M PEERS WATERCOURSE CULVERT ON LOCAL ROAD NEAR PEERS	NORTH CENTRAL REGION EDSON CT YELLOWHEAD	YELLOWHEAD COUNTY UNDEFINED CMA WEST YELLOWHEAD	MP:MP LOCAL ROAD TRIBUTARY TO MCLEOD RIVER (WATERCRS-	BRIDGE CULV	RV 1982	2 1500.0	7.3			22.2 44.2 09-04-2024				
77657 -1	NW SEC 35 TWP 41 RGE 4 W5M LEEDALE DRAINAGE DIT CULVERT ON LOCAL ROAD NEAR LEEDALE	CENTRAL REGION RED DEER CT PONOKA	PONOKA COUNTY UNDEFINED CMA RIMBEY-ROCKY MOUNTAIN	MP LOCAL ROAD TRIBUTARY TO MEDICINE RIVER	BRIDGE CULV	RV 1982	1 1800.0	9.0 -60.0			77.8 77.0 17-11-2020		2.2		
77658 -1	NW SEC 8 TWP 50 RGE 27 W4M CALMAR WATERCOURSE CULVERT ON LOCAL ROAD NEAR CALMAR	NORTH CENTRAL REGION STONY PLAIN CT LEDUC	LEDUC COUNTY UNDEFINED CMA DRAYTON VALLEY-DEVON	SPE LOCAL ROAD WILLOW CREEK (WATERCRS-ST)	BRIDGE CULV	RV 1960	1 1813.0	7.3			77.8 72.3 07-11-2023		3.7		
77659 -1	NW SEC 20 TWP 26 RGE 1 W5M BALZAC WATERCOURSE CULVERT ON LOCAL ROAD NEAR BALZAC	SOUTHERN REGION CALGARY CT ROCKY VIEW	ROCKY VIEW COUNTY UNDEFINED CMA AIRDRIE-COCHRANE	SP LOCAL ROAD TRIBUTARY TO NOSE CREEK (WATERCRS-ST)	BRIDGE CULV	RV 1986	1 1829.0	8.5			66.7 72.9 25-06-2021		2.0		
77660 -1	SW SEC 12 TWP 30 RGE 18 W4M DELIA WATERCOURSE CULVERT ON LOCAL ROAD NEAR DELIA	CENTRAL REGION HANNA CT STARLAND	STARLAND COUNTY UNDEFINED CMA DRUMHELLER-STETTTLER	FP LOCAL ROAD 2ND ORDER TRIBUTARY TO MICHICHI CREEK	BRIDGE CULV	RV 1966	1 1474.0	7.9			66.7 62.0 27-09-2022		1.8		
77661 -1	SW SEC 27 TWP 48 RGE 2 W5M SUNNYBROOK SUNNYBROOK C CULVERT ON LOCAL ROAD NEAR SUNNYBROOK	NORTH CENTRAL REGION STONY PLAIN CT LEDUC	LEDUC COUNTY UNDEFINED CMA DRAYTON VALLEY-DEVON	SP LOCAL ROAD SUNNYBROOK CREEK (WATERCRS-ST)	BRIDGE CULV	RV 1993	1 2740.0	8.0 -14.0			77.8 71.5 21-10-2022		5.9		
77662 -1	SW SEC 28 TWP 33 RGE 23 W4M TROCHU GHOSTPINE CREEK CULVERT ON LOCAL ROAD NEAR TROCHU	CENTRAL REGION HANNA CT KNEEHILL	KNEEHILL COUNTY UNDEFINED CMA OLDS-DIDSBURY-THREE	FP LOCAL ROAD GHOSTPINE CREEK (WATERCRS-ST)	BRIDGE CULV	RV 1958	1 1474.0	6.4 15.0			44.4 52.8 26-04-2024		2.1		
77663 -1	SW SEC 27 TWP 43 RGE 23 W4M PONOKA WATERCOURSE CULVERT ON LOCAL ROAD NEAR PONOKA	CENTRAL REGION RED DEER CT PONOKA	PONOKA COUNTY UNDEFINED CMA LACOMBE-PONOKA	RPP LOCAL ROAD TRIBUTARY TO BATTLE RIVER (WATERCRS-	BRIDGE CULV	RV 1970	1 2121.0	6.7 -30.0			44.4 55.7 10-11-2020		2.4		
77664 -2	SE SEC 15 TWP 56 RGE 16 W4M ANDREW WATERCOURSE CULVERT ON LOCAL ROAD, 9 KM SE OF ANDREW	CENTRAL REGION VERMILION CT LAMONT	LAMONT COUNTY UNDEFINED CMA FORT SASKATCHEWAN-	MP LOCAL ROAD WHITFORD CREEK (WATERCRS-ST)	BRIDGE CULV	RV 2016	1 1400.0	6.0 0.0			77.8 77.2 14-08-2018				


		Transportation Infrastructure Management System										2025/03/06	
		Bridge Structures Report											
		All 'IN SERVICE' Structures - Sorted By: File Number											
Page 505 of 772													
BF	Legal Land Location Structure Name Location Description	Region District Municipality	Managed By CMA Constituency	Span Types Located On Located Over	Structure Type	Usage Yr Built Yr Supstr	No. Spans Pipes Max Span Length Max Pipe Dia	Clear Rdwy Nom Length Skew	Single (t) Semi (t) Train (t)	Stru Suff Insp	Rat. % Rat. % Date	Theor VCL On Theor VCL On Meas VCL On	Deck Height Theor VCL Over Theor VCL Over Meas VCL Over
77665 -1	SE SEC 29 TWP 10 RGE 27 W4M GRANUM KYISKAP CREEK BRIDGE ON LOCAL ROAD NEAR GRANUM	SOUTHERN REGION LETHBRIDGE MD WILLOW CREEK	M.D. OF WILLOW CREEK NO. UNDEFINED CMA LIVINGSTONE-MACLEOD	VS LOCAL ROAD KYISKAP CREEK (WATERCRS-ST)	STANDARD BRIDGE	RV 1977 1977	1 7.6	7.6 7.6	28.0 49.0 62.0	72.2 74.4 06-11-2024			3.0
77666 -1	SW SEC 27 TWP 61 RGE 10 W4M ST. LINA ST LINA CREEK BRIDGE ON LOCAL ROAD NEAR ST. LINA	NORTH CENTRAL REGION ATHABASCA CT ST PAUL	COUNTY OF ST. PAUL NO. 19 UNDEFINED CMA ATHABASCA-BARRHEAD-	HC LOCAL ROAD ST LINA CREEK (WATERCRS-ST)	STANDARD BRIDGE	RV 1966 1966	1 8.5	7.3 8.5	30.1 52.8 75.4	61.1 62.0 02-09-2022			3.0
77667 -1	NW SEC 7 TWP 43 RGE 17 W4M MEETING CK WATERCOURSE CULVERT ON LOCAL ROAD NEAR MEETING CREEK	CENTRAL REGION VERMILION CT CAMROSE	CAMROSE COUNTY UNDEFINED CMA CAMROSE	SP LOCAL ROAD TRIBUTARY TO BATTLE RIVER (WATERCRS-	BRIDGE CULV	RV 1951	1 1828.0	8.0 -45.0		33.3 44.9 27-09-2024			5.5
77668 -2	NE SEC 9 TWP 47 RGE 5 W4M WAINWRIGHT WATERCOURSE CULVERT ON LOCAL ROAD, 35 KM NE OF WAINWRIGHT	CENTRAL REGION VERMILION MD WAINWRIGHT	M.D. OF WAINWRIGHT NO. 61 UNDEFINED CMA VERMILION-LLOYDMINSTER-	MP LOCAL ROAD TRIBUTARY TO BATTLE RIVER (WATERCRS-	BRIDGE CULV	RV 2012	1 2400.0	9.3 30.0		77.8 77.3 02-05-2024			
77669 -1	NW SEC 29 TWP 39 RGE 16 W4M GADSBY PAINTEARTH C BRIDGE ON LOCAL ROAD NEAR GADSBY	CENTRAL REGION HANNA CT STETTTLER	COUNTY OF STETTTLER NO. 6 UNDEFINED CMA DRUMHELLER-STETTTLER	HC LOCAL ROAD PAINTEARTH CREEK (WATERCRS-ST)	STANDARD BRIDGE	RV 1966 1966	1 8.5	7.3 8.5	30.1 52.8 75.4	38.9 62.7 16-10-2024			3.0
77670 -2	SW SEC 2 TWP 77 RGE 3 W6M WANHAM WATERCOURSE CULVERT ON LOCAL ROAD, 13km S OF WANHAM	PEACE REGION GRANDE PRAIRIE CT BIRCH HILLS	BIRCH HILLS COUNTY UNDEFINED CMA CENTRAL PEACE-NOTLEY	MP LOCAL ROAD 2ND ORDER TRIBUTARY TO KAKUT CK	BRIDGE CULV	RV 2011	1 2000.0	8.0 10.0		88.9 76.6 18-05-2023			
77672 -1	SE SEC 26 TWP 42 RGE 26 W4M PONOKA WOLF CREEK BRIDGE ON LOCAL ROAD NEAR PONOKA	CENTRAL REGION RED DEER CT PONOKA	PONOKA COUNTY UNDEFINED CMA LACOMBE-PONOKA	PA LOCAL ROAD WOLF CREEK (WATERCRS-ST)	STANDARD BRIDGE	RV 1952 1952	1 6.1	7.3 6.1	24.0 40.0 54.0	38.9 54.5 20-10-2023			
77673 -2	NW SEC 31 TWP 73 RGE 6 W6M SEXSMITH GRANDE PR CREEK BRIDGE ON LOCAL ROAD NEAR SEXSMITH	PEACE REGION GRANDE PRAIRIE CT GRANDE PRAIRIE	COUNTY OF GRANDE PRAIRIE UNDEFINED CMA GRANDE PRAIRIE-WAPITI	SC LOCAL ROAD GRANDE PRAIRIE CREEK (WATERCRS-ST)	STANDARD BRIDGE	RV 2006 2006	2 10.0	8.9 20.0	28.0 49.0 62.0	66.7 71.9 22-03-2021			
77674 -1	SW SEC 8 TWP 8 RGE 4 W5M COLEMAN MCGILLIVRAY CULVERT ON LOCAL ROAD NEAR COLEMAN	SOUTHERN REGION LETHBRIDGE SPM CROWSNEST PASS	MUNICIPALITY OF UNDEFINED CMA LIVINGSTONE-MACLEOD	RPP LOCAL ROAD MCGILLIVRAY CREEK (WATERCRS-ST)	BRIDGE CULV	RV 1977	1 2680.0	9.8		55.6 62.9 11-05-2022			2.7
77675 -2	SE SEC 16 TWP 61 RGE 10 W4M ST. LINA WATERCOURSE CULVERT ON LOCAL ROAD, 16 KM NW OF THERIEN	NORTH CENTRAL REGION ATHABASCA CT ST PAUL	COUNTY OF ST. PAUL NO. 19 UNDEFINED CMA ATHABASCA-BARRHEAD-	MP LOCAL ROAD TRIBUTARY TO ST LINA CREEK (WATERCRS-	BRIDGE CULV	RV 2014	1 1800.0	8.0 22.0		88.9 87.5 30-09-2020			
77677 -1	SW SEC 9 TWP 48 RGE 16 W4M HOLDEN DRAINAGE DIT BRIDGE ON LOCAL ROAD NEAR HOLDEN	CENTRAL REGION VERMILION CT BEAVER	BEAVER COUNTY UNDEFINED CMA CAMROSE	SM LOCAL ROAD 2ND ORDER TRIBUTARY TO VERMILION	STANDARD BRIDGE	RV 1987 1987	1 11.0	7.6 11.0 30.0	28.0 49.0 62.0	66.7 69.8 11-07-2022			4.2
77680 -1	SE SEC 17 TWP 24 RGE 20 W4M HUSSAR WATERCOURSE CULVERT ON PROVINCIAL HIGHWAY 561 NEAR HUSSAR	SOUTHERN REGION CALGARY CT WHEATLAND	Alberta Transportation (AIT) CMA30 OLDS-DIDSBURY-THREE	MP 561:02 C1 23.142 2ND ORDER TRIBUTARY TO CROWFOOT	BRIDGE CULV	RV 1991	1 1800.0	12.0 -15.0		88.9 81.3 06-11-2024			2.8
77681 -1	SE SEC 17 TWP 54 RGE 14 W4M TWO HILLS WATERCOURSE BRIDGE ON LOCAL ROAD NEAR TWO HILLS	CENTRAL REGION VERMILION CT TWO HILLS	COUNTY OF TWO HILLS NO. UNDEFINED CMA FORT SASKATCHEWAN-	TT LOCAL ROAD TRIBUTARY TO VERMILION RIVER	STANDARD BRIDGE	RV 1958 1958	3 6.1	6.1 18.3 0.0	28.0 49.0 65.9	50.0 59.0 11-04-2024			3.4
77682 -1	SW SEC 19 TWP 54 RGE 7 W4M DERWENT SLAWA CREEK CULVERT ON LOCAL ROAD NEAR DERWENT	CENTRAL REGION VERMILION CT TWO HILLS	COUNTY OF TWO HILLS NO. UNDEFINED CMA FORT SASKATCHEWAN-	RPP LOCAL ROAD SLAWA CREEK (WATERCRS-ST)	BRIDGE CULV	RV 1954	1 2121.0	7.3 0.0		66.7 72.2 23-03-2021			2.4
77684 -1	SW SEC 28 TWP 10 RGE 27 W4M GRANUM KYISKAP CREEK BRIDGE ON LOCAL ROAD NEAR GRANUM	SOUTHERN REGION LETHBRIDGE MD WILLOW CREEK	M.D. OF WILLOW CREEK NO. UNDEFINED CMA LIVINGSTONE-MACLEOD	HC LOCAL ROAD TRIBUTARY TO KYISKAP CREEK (WATERCRS-	STANDARD BRIDGE	RV 1968 1968	2 6.1	7.3 12.2	28.0 49.0 65.5	66.7 70.1 10-02-2020			2.7
77685 -2	SE SEC 13 TWP 34 RGE 27 W4M BOWDEN WATERCOURSE CULVERT ON HWY 587, 22 KM E OF BOWDEN	CENTRAL REGION RED DEER CT RED DEER	Alberta Transportation (AIT) CMA19 INNISFAIL-SYLVAN LAKE	MP 587:04 C1 7.355 TRIBUTARY TO KNEEHILLS CREEK	BRIDGE CULV	RV 2016	1 2700.0	8.0 -20.0		77.8 85.9 03-08-2021			
77686 -1	SW SEC 27 TWP 52 RGE 7 W5M ENTWISTLE STURGEON RIVER BRIDGE ON LOCAL ROAD NEAR ENTWISTLE	NORTH CENTRAL REGION STONY PLAIN CT PARKLAND	PARKLAND COUNTY UNDEFINED CMA DRAYTON VALLEY-DEVON	HC LOCAL ROAD TRIBUTARY TO STURGEON RIVER	STANDARD BRIDGE	RV 1963 1963	1 6.1	7.3 6.1	28.0 49.0 65.5	38.9 53.6 23-07-2020			2.1
77689 -2	NW SEC 16 TWP 53 RGE 27 W4M WATERCOURSE CULVERT ON LOCAL ROAD NEAR SPRUCE GROVE	NORTH CENTRAL REGION STONY PLAIN CT PARKLAND	PARKLAND COUNTY UNDEFINED CMA LAC STE. ANNE-PARKLAND	MP LOCAL ROAD TRIBUTARY TO ATIM CREEK (WATERCRS-ST)	BRIDGE CULV	RV 2007	1 2380.0	10.2 30.0		77.8 75.6 02-07-2024			3.1
77690 -1	SE SEC 2 TWP 56 RGE 17 W4M WOSTOK WATERCOURSE CULVERT ON LOCAL ROAD NEAR WOSTOK	CENTRAL REGION VERMILION CT LAMONT	LAMONT COUNTY UNDEFINED CMA FORT SASKATCHEWAN-	RPP LOCAL ROAD TRIBUTARY TO WHITFORD CREEK	BRIDGE CULV	RV 1981	1 1790.0	7.5 40.0		77.8 75.6 15-07-2022			2.3
77691 -1	SE SEC 18 TWP 73 RGE 7 W6M SEXSMITH NIOBE CREEK CULVERT ON PROVINCIAL HIGHWAY 672 NEAR SEXSMITH	PEACE REGION GRANDE PRAIRIE CT GRANDE PRAIRIE	Alberta Transportation (AIT) CMA05 GRANDE PRAIRIE-WAPITI	MP 672:04 C1 20.455 NIOBE CREEK (WATERCRS-ST)	BRIDGE CULV	RV 1987	1 2000.0	9.3		55.6 63.6 21-05-2023			2.5
77694 -1	NW SEC 4 TWP 49 RGE 15 W4M HOLDEN WATERCOURSE CULVERT ON PROVINCIAL HIGHWAY 14 NEAR HOLDEN	CENTRAL REGION VERMILION CT BEAVER	Alberta Transportation (AIT) CMA16 CAMROSE	BP 14:10 C1 7.272 TRIBUTARY TO VERMILION RIVER	BRIDGE CULV	RV 1953	1 1676.0	13.4 0.0		44.4 53.6 24-01-2024			3.4


		<div>Transportation Infrastructure Management System</div> <div>Bridge Structures Report</div> <div>All 'IN SERVICE' Structures - Sorted By: File Number</div>										2025/03/06	
												Page 506 of 772	
BF	Legal Land Location Structure Name Location Description	Region District Municipality	Managed By CMA Constituency	Span Types Located On Located Over	Structure Type	Usage Yr Built Yr Supstr	No. Spans Pipes Max Span Length Max Pipe Dia	Clear Rdwy Nom Length Skew	Single (t) Semi (t) Train (t)	Stru Suff Insp	Rat. % Rat. % Date	Theor VCL On Meas VCL On	Deck Height Theor VCL Over Meas VCL Over
77696 -1	SW SEC 10 TWP 84 RGE 25 W5M WARRENSVILLE WATERCOURSE BRIDGE ON LOCAL ROAD NEAR WARRENSVILLE	PEACE REGION PEACE RIVER CT NORTHERN LIGHTS	COUNTY OF NORTHERN UNDEFINED CMA PEACE RIVER	TT LOCAL ROAD TRIBUTARY TO CARDINAL CREEK	STANDARD BRIDGE	RV 1957 1957	1 8.5	6.2 8.5 0.0	29.4 51.5 73.5	38.9 52.8 05-10-2022			2.7
77697 -1	SW SEC 23 TWP 70 RGE 1 W5M HONDO FALLENTIMBER BRIDGE ON LOCAL ROAD NEAR HONDO	NORTH CENTRAL REGION ATHABASCA MD LESSER SLAVE RVR	M.D. OF LESSER SLAVE UNDEFINED CMA LESSER SLAVE LAKE	TT LOCAL ROAD TRIBUTARY TO ATHABASCA RIVER	STANDARD BRIDGE	RV 1952 1952	1 6.1	6.1 6.1	30.9 54.1 77.3	27.8 51.6 28-08-2023			2.7
77698 -1	SE SEC 14 TWP 1 RGE 24 W4M TAYLORVILLE WATERCOURSE CULVERT ON PROVINCIAL HIGHWAY 501 NEAR TAYLORVILLE	SOUTHERN REGION LETHBRIDGE CT CARDSTON	Alberta Transportation (AIT) CMA25 CARDSTON-SIKSIKA	MP 501:02 C1 21.457 2ND ORDER TRIBUTARY TO ROLPH CREEK	BRIDGE CULV	RV 1961	1 1500.0	10.0 -15.0		77.8 65.5 26-01-2022			1.8
77699 -1	SW SEC 25 TWP 56 RGE 8 W5M ROCHFORT BR WATERCOURSE CULVERT ON LOCAL ROAD NEAR ROCHFORT BR	NORTH CENTRAL REGION STONY PLAIN CT LAC STE. ANNE	LAC STE. ANNE COUNTY UNDEFINED CMA LAC STE. ANNE-PARKLAND	MP LOCAL ROAD TRIBUTARY TO PADDLE RIVER (WATERCRS-	BRIDGE CULV	RV 1969	1 1500.0	6.5 -35.0		66.7 55.6 23-09-2022			3.7
77700 -1	SW SEC 16 TWP 16 RGE 2 W5M LONGVIEW STIMSON CREEK BRIDGE ON LOCAL ROAD NEAR LONGVIEW	SOUTHERN REGION CALGARY CT FOOTHILLS	FOOTHILLS COUNTY UNDEFINED CMA LIVINGSTONE-MACLEOD	HH LOCAL ROAD STIMSON CREEK (WATERCRS-ST)	STANDARD BRIDGE	RV 1961 1961	3 8.5	8.2 25.5 30.0	28.0 49.0 67.2	38.9 46.9 15-11-2019			3.7
77701 -1	SE SEC 17 TWP 16 RGE 2 W5M LONGVIEW CATTLEPASS CULVERT ON LOCAL ROAD NEAR LONGVIEW	SOUTHERN REGION CALGARY CT FOOTHILLS	FOOTHILLS COUNTY UNDEFINED CMA LIVINGSTONE-MACLEOD	TP LOCAL ROAD TRAIL-ANIMAL OVER SP	STANDARD BRIDGE	SP 1951 1951	1 2.3	5.5 2.3		66.7 46.5 25-08-2020			2.8
77702 -1	SE SEC 23 TWP 8 RGE 30 W4M PINCHER CREE TENNESSEE CREEK CULVERT ON LOCAL ROAD NEAR PINCHER CREE	SOUTHERN REGION LETHBRIDGE MD PINCHER CREEK	M.D. OF PINCHER CREEK NO. UNDEFINED CMA LIVINGSTONE-MACLEOD	SPE LOCAL ROAD TENNESSEE CREEK (WATERCRS-ST)	BRIDGE CULV	RV 1960	1 2135.0	7.0 40.0		66.7 60.5 21-10-2021			4.3
77703 -1	SW SEC 26 TWP 73 RGE 13 W6M LYMBURN BEAVERLODGE CULVERT ON LOCAL ROAD NEAR LYMBURN	PEACE REGION GRANDE PRAIRIE CT GRANDE PRAIRIE	COUNTY OF GRANDE PRAIRIE UNDEFINED CMA GRANDE PRAIRIE-WAPITI	SP LOCAL ROAD BEAVERLODGE RIVER (WATERCRS-ST)	BRIDGE CULV	RV 1988	1 3670.0	7.2		66.7 69.5 08-02-2023			4.0
77704 -1	SW SEC 16 TWP 48 RGE 15 W4M BRUCE 2ND ORDER TRIBUTARY TO VERMILION RIVER BRIDGE ON LOCAL ROAD, 11 KM SW OF	CENTRAL REGION VERMILION CT BEAVER	BEAVER COUNTY UNDEFINED CMA CAMROSE	SM LOCAL ROAD 2ND ORDER TRIBUTARY TO VERMILION	STANDARD BRIDGE	RV 1989 1989	1 8.0	7.6 8.0	28.0 49.0 62.0	66.7 68.9 28-11-2023			2.8
77706 -1	NW SEC 6 TWP 33 RGE 5 W5M SUNDRE WATERCOURSE CULVERT ON LOCAL ROAD NEAR SUNDRE	CENTRAL REGION RED DEER CT MOUNTAIN VIEW	MOUNTAIN VIEW COUNTY UNDEFINED CMA RIMBEY-ROCKY MOUNTAIN	SPE LOCAL ROAD TRIBUTARY TO BEARBERRY CREEK	BRIDGE CULV	RV 1968	1 1806.0	7.3		55.6 54.0 17-05-2022			3.7
77708 -1	NW SEC 22 TWP 18 RGE 25 W4M BRANT WATERCOURSE CULVERT ON LOCAL ROAD NEAR BRANT	SOUTHERN REGION LETHBRIDGE CT VULCAN	Unknown Private Organization or UNDEFINED CMA CARDSTON-SIKSIKA	RPP LOCAL ROAD TRIBUTARY TO WEST ARROWWOOD CREEK	BRIDGE CULV	RV 1967	1 2121.0	6.0		33.0 38.2 07-02-1989			3.4
77709 -2	SW SEC 6 TWP 57 RGE 5 W5M PEMBRIDGE WATERCOURSE BRIDGE ON LOCAL ROAD NEAR PEMBRIDGE	NORTH CENTRAL REGION STONY PLAIN CT LAC STE. ANNE	LAC STE. ANNE COUNTY UNDEFINED CMA LAC STE. ANNE-PARKLAND	SL LOCAL ROAD TRIBUTARY TO PEMBINA RIVER (WATERCRS-	STANDARD BRIDGE	RV 2008 2008	1 10.0	8.9 10.0	28.0 49.0 62.0	88.9 80.3 19-10-2023			
77710 -1	NW SEC 6 TWP 57 RGE 5 W5M WATERCOURSE CULVERT ON LOCAL ROAD NEAR PEMBRIDGE	NORTH CENTRAL REGION STONY PLAIN CT LAC STE. ANNE	LAC STE. ANNE COUNTY UNDEFINED CMA LAC STE. ANNE-PARKLAND	FP;MP LOCAL ROAD TRIBUTARY TO PEMBINA RIVER (WATERCRS-	BRIDGE CULV	RV 1910	2 1200.0	13.3		55.6 71.1 29-11-2021			
77711 -1	SW SEC 31 TWP 55 RGE 7 W5M EVANSBURG WATERCOURSE CULVERT ON LOCAL ROAD NEAR EVANSBURG	NORTH CENTRAL REGION STONY PLAIN CT LAC STE. ANNE	LAC STE. ANNE COUNTY UNDEFINED CMA LAC STE. ANNE-PARKLAND	MP LOCAL ROAD 2ND ORDER TRIBUTARY TO PEMBINA RIVER	BRIDGE CULV	RV 1961	1 1500.0	10.0 30.0		44.4 48.1 23-09-2022			3.7
77712 -1	NE SEC 4 TWP 72 RGE 26 W5M CROOKED CREE HARPER CREEK BRIDGE ON LOCAL ROAD, 6 KM E OF DEBOLT	PEACE REGION GRANDE PRAIRIE MD GREENVIEW	M.D. OF GREENVIEW NO. 16 UNDEFINED CMA CENTRAL PEACE-NOTLEY	SP LOCAL ROAD HARPER CREEK (WATERCRS-ST)	BRIDGE CULV	RV 2002	1 3670.0	8.0 20.0		88.9 91.4 21-11-2024			10.2
77713 -2	NE SEC 15 TWP 76 RGE 6 W6M WOKING TRIBUTARY TO SADDLE BURNT RIVER CULVERT ON HIGHWAY 677, 4 KM W OF WOKING	PEACE REGION GRANDE PRAIRIE CT SADDLE HILLS	Alberta Transportation (AIT) CMA05 CENTRAL PEACE-NOTLEY	SP;SP 677:02 C1 13.462 TRIBUTARY TO SADDLE BURNT RIVER	BRIDGE CULV	RV 2003	2 4300.0	9.8 0.0		88.9 63.9 17-11-2021			10.1
77716 -1	NE SEC 12 TWP 28 RGE 26 W4M BEISEKER WATERCOURSE BRIDGE ON LOCAL ROAD NEAR BEISEKER	SOUTHERN REGION CALGARY BEISEKER	BEISEKER CMA29 OLDS-DIDSBURY-THREE	HC LOCAL ROAD TRIBUTARY TO ROSEBUD RIVER	STANDARD BRIDGE	RV 1966 1966	1 8.5	10.1 8.5 30.0	30.1 52.8 75.4	22.2 58.1 05-05-2020			2.4
77717 -1	SW SEC 36 TWP 43 RGE 3 W5M BLUFFTON WATERCOURSE CULVERT ON PROVINCIAL HIGHWAY 20 NEAR BLUFFTON	CENTRAL REGION RED DEER CT PONOKA	Alberta Transportation (AIT) CMA18 RIMBEY-ROCKY MOUNTAIN	CP 20:06 C1 10.551 TRIBUTARY TO BLINDMAN RIVER	BRIDGE CULV	RV 1964	1 1500.0	10.2		55.6 59.3 04-12-2023			4.3
77718 -1	SW SEC 2 TWP 49 RGE 26 W4M LEDUC W WHITEMUD C CULVERT ON LOCAL ROAD NEAR LEDUC	NORTH CENTRAL REGION STONY PLAIN CT LEDUC	LEDUC COUNTY UNDEFINED CMA DRAYTON VALLEY-DEVON	SPE LOCAL ROAD WEST WHITEMUD CREEK (WATERCRS-ST)	BRIDGE CULV	RV 1964	1 2123.0	8.0		66.7 64.4 05-06-2024			2.7
77720 -1	SW SEC 19 TWP 46 RGE 22 W4M GWYNNE PIPESTONE CREEK CULVERT ON LOCAL ROAD NEAR GWYNNE	CENTRAL REGION RED DEER CT WETASKIWIN	COUNTY OF WETASKIWIN NO. UNDEFINED CMA MASKWACIS-WETASKIWIN	FP LOCAL ROAD PIPESTONE CREEK (WATERCRS-ST)	BRIDGE CULV	RV 1963	1 1474.0	7.3		33.0 36.2 03-12-2002			1.8
77721 -1	NW SEC 20 TWP 74 RGE 15 W5M GROUARD MUD CREEK 2 CULVERT ON LOCAL ROAD NEAR GROUARD	PEACE REGION PEACE RIVER CT BIG LAKES	BIG LAKES COUNTY UNDEFINED CMA LESSER SLAVE LAKE	RPP LOCAL ROAD TRIBUTARY TO MUD CREEK (WATERCRS-ST)	BRIDGE CULV	RV 1957	1 2121.0	7.0 10.0		66.7 68.7 05-10-2020			2.7

		Transportation Infrastructure Management System										2025/03/06			
		Bridge Structures Report													
		All 'IN SERVICE' Structures - Sorted By: File Number													
														Page 507 of 772	
BF	Legal Land Location Structure Name Location Description	Region District Municipality	Managed By CMA Constituency	Span Types Located On Located Over	Structure Type	Usage Yr Built Yr Supstr	No. Spans Pipes Max Span Length Max Pipe Dia	Clear Rdwy Nom Length Skew	Single (t) Semi (t) Train (t)	Stru Suff Insp	Rat. % Rat. % Date	Theor VCL On Meas VCL On	Deck Height Theor VCL Over Meas VCL Over		
77722 -1	NW SEC 6 TWP 66 RGE 1 W5M FLATBUSH WATERCOURSE CULVERT ON LOCAL ROAD NEAR FLATBUSH	NORTH CENTRAL REGION ATHABASCA MD LESSER SLAVE RVR	M.D. OF LESSER SLAVE CMA10 ATHABASCA-BARRHEAD-	MP UAR 82:02 C1 0.575 FLATBUSH CREEK (WATERCRS-ST)	BRIDGE CULV	RV 1993	1 2200.0	8.5			55.6 41.1 13-10-2020		4.2		
77725 -2	SW SEC 34 TWP 55 RGE 9 W4M MYRNAM WATERCOURSE CULVERT ON LOCAL ROAD, 17 KM N OF MYRNAM	NORTH CENTRAL REGION ATHABASCA CT ST PAUL	COUNTY OF ST. PAUL NO. 19 UNDEFINED CMA BONNYVILLE-COLD LAKE-ST.	MP LOCAL ROAD 3RD ORDER TRIBUTARY TO NORTH	BRIDGE CULV	RV 2014	1 1800.0	7.0			55.6 75.0 01-10-2020				
77726 -1	NW SEC 7 TWP 91 RGE 22 W5M NORTH STAR WATERCOURSE CULVERT ON LOCAL ROAD NEAR NORTH STAR	PEACE REGION PEACE RIVER CT NORTHERN LIGHTS	COUNTY OF NORTHERN UNDEFINED CMA PEACE RIVER	SPE LOCAL ROAD TRIBUTARY TO BUCHANAN CREEK	BRIDGE CULV	RV 1963	1 1813.0	7.0			55.6 66.4 10-11-2021		2.4		
77727 -1	SW SEC 33 TWP 80 RGE 2 W6M BLUESKY WATERCOURSE CULVERT ON LOCAL ROAD NEAR BLUESKY	PEACE REGION GRANDE PRAIRIE MD FAIRVIEW	M.D. OF FAIRVIEW NO. 136 UNDEFINED CMA CENTRAL PEACE-NOTLEY	FP LOCAL ROAD TRIBUTARY TO PEACE RIVER (WATERCRS-	BRIDGE CULV	RV 1955	1 1474.0	5.9			55.6 67.8 15-10-2022		3.7		
77728 -1	SE SEC 34 TWP 40 RGE 15 W5M NORDEGG SHUNDA CREEK BRIDGE ON PROVINCIAL HIGHWAY 11 NEAR NORDEGG	CENTRAL REGION RED DEER CT CLEARWATER	Alberta Transportation (AIT) CMA18 RIMBEY-ROCKY MOUNTAIN	PGO 11:04 C1 48.245 SHUNDA CREEK (WATERCRS-ST)	STANDARD BRIDGE	RV 1960 1960	3 8.5	13.7 20.7 0.0	28.0 49.0 66.7		38.9 51.4 24-10-2024		4.9		
77729 -1	NW SEC 4 TWP 61 RGE 22 W4M THORHILD KENNEDY CREEK CULVERT ON LOCAL ROAD NEAR THORHILD	NORTH CENTRAL REGION ATHABASCA CT THORHILD	THORHILD COUNTY UNDEFINED CMA ATHABASCA-BARRHEAD-	FP LOCAL ROAD KENNEDY CREEK (WATERCRS-ST)	BRIDGE CULV	RV 1967	1 1474.0	6.1			44.4 55.6 16-10-2024		1.8		
77730 -1	NW SEC 8 TWP 35 RGE 28 W4M INNISFAIL 2ND ORDER TRIBUTARY TO RED DEER RIVER CULVERT ON HIGHWAY 2, 1 KM S OF	CENTRAL REGION RED DEER CT RED DEER	Alberta Transportation (AIT) CMA19 INNISFAIL-SYLVAN LAKE	BP-BP-BP 2:22 R1 23.801, 2:22 L1 23.813 TRIBUTARY TO RED DEER RIVER	BRIDGE CULV	RV 1957	1 1829.0	30.2			66.7 61.4 19-10-2023		4.3		
77731 -1	SW SEC 8 TWP 35 RGE 28 W4M INNISFAIL WATERCOURSE CULVERT ON PROVINCIAL HIGHWAY 2 NEAR INNISFAIL	CENTRAL REGION RED DEER CT RED DEER	Alberta Transportation (AIT) CMA19 INNISFAIL-SYLVAN LAKE	BP-BP-BP 2:22 R1 22.755, 2:22 L1 22.767 2ND ORDER TRIBUTARY TO RED DEER RIVER	BRIDGE CULV	RV 1957	1 1829.0	30.2			55.6 61.8 19-10-2023		3.7		
77732 -1	SW SEC 17 TWP 76 RGE 16 W5M HIGH PRAIRIE WATERCOURSE CULVERT ON LOCAL ROAD NEAR HIGH PRAIRIE	PEACE REGION PEACE RIVER CT BIG LAKES	BIG LAKES COUNTY UNDEFINED CMA LESSER SLAVE LAKE	FP;FP LOCAL ROAD TRIBUTARY TO SOUTH HEART RIVER	BRIDGE CULV	RV 1956	2 1474.0	7.3			44.4 59.0 01-09-2023				
77733 -1	SW SEC 2 TWP 81 RGE 21 W5M RENO WATERCOURSE CULVERT ON LOCAL ROAD NEAR RENO	PEACE REGION PEACE RIVER CT NORTHERN SUNRISE	NORTHERN SUNRISE UNDEFINED CMA PEACE RIVER	MP LOCAL ROAD 3RD ORDER TRIBUTARY TO HEART RIVER	BRIDGE CULV	RV 1988	1 2000.0	8.5			77.8 77.7 17-10-2024		3.5		
77734 -1	SE SEC 26 TWP 84 RGE 25 W5M WARRENSVILLE TRIBUTARY TO CARDINAL CREEK CULVERT ON HIGHWAY 737, 22 KM NW OF GRIMSHAW	PEACE REGION PEACE RIVER CT NORTHERN LIGHTS	Alberta Transportation (AIT) CMA04 PEACE RIVER	SP 737:02 C1 24.876 2ND ORDER TRIBUTARY TO CARDINAL	BRIDGE CULV	RV 1984	1 2740.0	8.9			66.7 63.8 04-12-2022		1.4		
77735 -2	NW SEC 31 TWP 57 RGE 6 W5M SANGUDO WATERCOURSE CULVERT ON PROVINCIAL HIGHWAY 757 NEAR SANGUDO	NORTH CENTRAL REGION STONY PLAIN CT LAC STE. ANNE	Alberta Transportation (AIT) CMA12 LAC STE. ANNE-PARKLAND	MP;MP 757:04 C1 9.836 2ND ORDER TRIBUTARY TO PADDLE RIVER	BRIDGE CULV	RV 1986	2 1600.0	10.2			44.4 56.7 28-04-2022		3.1		
77736 -1	SW SEC 4 TWP 31 RGE 18 W4M DELIA WATERCOURSE CULVERT ON LOCAL ROAD NEAR DELIA	CENTRAL REGION HANNA CT STARLAND	STARLAND COUNTY UNDEFINED CMA DRUMHELLER-STETTTLER	MP LOCAL ROAD 2ND ORDER TRIBUTARY TO MICHICHI CREEK	BRIDGE CULV	RV 1964	1 1500.0	5.5			55.6 59.8 21-02-2023		3.0		
77737 -2	SE SEC 18 TWP 48 RGE 15 W4M BRUCE 2ND ORDER TRIBUTARY TO VERMILION RIVER CULVERT ON LOCAL ROAD, 12 KM SW OF	CENTRAL REGION VERMILION CT BEAVER	BEAVER COUNTY UNDEFINED CMA CAMROSE	MP LOCAL ROAD 2ND ORDER TRIBUTARY TO VERMILION	BRIDGE CULV	RV 2004	1 2700.0	8.0			88.9 80.6 17-10-2021		3.8		
77738 -1	SW SEC 25 TWP 21 RGE 17 W4M COUNTESS MATZHIWIN CREEK BRIDGE ON PROVINCIAL HIGHWAY 862 NEAR COUNTESS	SOUTHERN REGION LETHBRIDGE CT NEWELL	Alberta Transportation (AIT) CMA23 BROOKS-MEDICINE HAT	SM 862:02 C1 3.719 MATZHIWIN CREEK (WATERCRS-ST)	STANDARD BRIDGE	RV 1980 1980	1 8.0	10.1 8.0	28.0 49.0 62.0		50.0 59.5 22-01-2023		3.0		
77739 -1	NE SEC 26 TWP 76 RGE 3 W6M WANHAM WATERCOURSE CULVERT ON LOCAL ROAD NEAR WANHAM	PEACE REGION GRANDE PRAIRIE CT BIRCH HILLS	BIRCH HILLS COUNTY UNDEFINED CMA CENTRAL PEACE-NOTLEY	SPE LOCAL ROAD TRIBUTARY TO KAKUT CREEK (WATERCRS-	BRIDGE CULV	RV 1956	1 1813.0	10.1			77.8 75.7 18-07-2024		6.1		
77740 -2	SW SEC 2 TWP 87 RGE 8 W6M WORSLEY 2ND ORDER TRIBUTARY TO EUREKA RIVER CULVERT ON LOCAL ROAD, 2 KM W OF	PEACE REGION GRANDE PRAIRIE CT CLEAR HILLS	CLEAR HILLS COUNTY UNDEFINED CMA CENTRAL PEACE-NOTLEY	SP LOCAL ROAD 3RD ORDER TRIBUTARY TO EUREKA RIVER	BRIDGE CULV	RV 1999	1 3390.0	9.0			55.6 65.6 04-05-2020		10.0		
77741 -2	NW SEC 17 TWP 39 RGE 16 W4M GADSBY PAINTEARTH CREEK CULVERT ON LOCAL ROAD, 13 KM NE OF GADSBY	CENTRAL REGION HANNA CT STETTTLER	COUNTY OF STETTTLER NO. 6 UNDEFINED CMA DRUMHELLER-STETTTLER	MP LOCAL ROAD PAINTEARTH CREEK (WATERCRS-ST)	BRIDGE CULV	RV 1999	1 1800.0	6.4			88.9 82.4 10-09-2021				
77742 -1	SW SEC 14 TWP 18 RGE 25 W4M BRANT WATERCOURSE CULVERT ON LOCAL ROAD NEAR BRANT	SOUTHERN REGION LETHBRIDGE CT VULCAN	VULCAN COUNTY UNDEFINED CMA CARDSTON-SIKSIKA	RPP LOCAL ROAD WEST ARROWWOOD CREEK (WATERCRS-ST)	BRIDGE CULV	RV 1957	1 2095.0	6.9			66.7 60.4 21-06-2023		2.4		
77743 -1	NW SEC 7 TWP 12 RGE 3 W4M PASHLEY WATERCOURSE CULVERT ON LOCAL ROAD NEAR PASHLEY	SOUTHERN REGION LETHBRIDGE CT CYPRESS	CYPRESS COUNTY UNDEFINED CMA CYPRESS-MEDICINE HAT	SPE LOCAL ROAD TRIBUTARY TO ROSS CREEK (WATERCRS-ST)	BRIDGE CULV	RV 1984	1 2123.0	8.8			77.8 72.6 01-06-2024		3.6		
77744 -1	SE SEC 27 TWP 76 RGE 4 W6M WOKING WATERCOURSE CULVERT ON PROVINCIAL HIGHWAY 677 NEAR WOKING	PEACE REGION GRANDE PRAIRIE CT BIRCH HILLS	Alberta Transportation (AIT) CMA05 CENTRAL PEACE-NOTLEY	SPE 677:04 C1 11.241 TRIBUTARY TO KAKUT CREEK (WATERCRS-	BRIDGE CULV	RV 1982	1 1813.0	10.1			22.2 32.3 18-12-2024		5.0		

BF	Legal Land Location Structure Name Location Description	Region District Municipality	Managed By CMA Constituency	Span Types Located On Located Over	Structure Type	Usage Yr Built Yr Supstr	No. Spans Pipes Max Span Length Max Pipe Dia	Clear Rdwy Nom Length Skew	Single (t) Semi (t) Train (t)	Stru Suff Insp	Rat. % Rat. % Date	Theor VCL On Meas VCL On	Deck Height Theor VCL Over Meas VCL Over
77746 -1	NW SEC 26 TWP 61 RGE 2 W5M SHOAL CREEK SHOAL CREEK BRIDGE ON LOCAL ROAD NEAR SHOAL CREEK	NORTH CENTRAL REGION ATHABASCA CT WESTLOCK	WESTLOCK COUNTY UNDEFINED CMA ATHABASCA-BARRHEAD-	SC LOCAL ROAD SHOAL CREEK (WATERCRS-ST)	STANDARD BRIDGE	RV 1993 1993	1 10.0	8.0 10.0	28.0 49.0 62.0		72.2 74.9 21-09-2022		3.7
77747 -1	SE SEC 7 TWP 35 RGE 28 W4M INNISFAIL WATERCOURSE CULVERT ON PROVINCIAL HIGHWAY 2 NEAR INNISFAIL	CENTRAL REGION RED DEER CT RED DEER	Alberta Transportation (AIT) CMA19 INNISFAIL-SYLVAN LAKE	MP 2:22 R1 22.185, 2:22 L1 22.197 3RD ORDER TRIBUTARY TO RED DEER RIVER	BRIDGE CULV	RV 1957	1 1200.0	30.2 10.0			55.6 57.3 01-11-2014		4.9
77748 -2	SW SEC 15 TWP 25 RGE 22 W4M STANDARD WATERCOURSE CULVERT ON LOCAL ROAD NEAR STANDARD	SOUTHERN REGION CALGARY CT WHEATLAND	WHEATLAND COUNTY UNDEFINED CMA OLDS-DIDSBURY-THREE	MP LOCAL ROAD TRIBUTARY TO CROWFOOT CREEK	BRIDGE CULV	RV 2011	1 2000.0	6.3 15.0			100.0 88.9 11-05-2023		
77749 -1	SW SEC 10 TWP 80 RGE 8 W5M SLAVE LAKE WATERCOURSE CULVERT ON PROVINCIAL HIGHWAY 88 NEAR SLAVE LAKE	PEACE REGION PEACE RIVER CT NORTHERN SUNRISE	Alberta Transportation (AIT) CMA02 LESSER SLAVE LAKE	SSP;SSP 88:04 C1 51.758 TRIBUTARY TO UTIKUMA RIVER (WATERCRS-	BRIDGE CULV	RV 1974	2 1890.0	10.4			77.8 74.7 28-11-2022		4.3
77750 W-1	NE SEC 12 TWP 53 RGE 2 W5M LAKE EDEN HIGHWAY 16A OVER HIGHWAY 16 INTERCHANGE, 8 KM NW OF STONY PLAIN	NORTH CENTRAL REGION STONY PLAIN CT PARKLAND	Alberta Transportation (AIT) CMA11 LAC STE. ANNE-PARKLAND	PB RAMP 104-1 A 16:14 R1 4.158	MAJOR BRIDGE	GS 1983 1983	4 50.0	12.5 146.8 -59.0	28.0 49.0 62.0		38.9 52.6 18-06-2024		8.0 5.6 5.6
77750 ZE1-2	NW SEC 11 TWP 53 RGE 2 W5M LAKE EDEN HIGHWAY 16A OVER HIGHWAY 16 INTERCHANGE, 8 KM NW OF STONY PLAIN	NORTH CENTRAL REGION STONY PLAIN CT PARKLAND	Alberta Transportation (AIT) CMA11 LAC STE. ANNE-PARKLAND	16:14 R1 1.597 16:14 R1 1.597	SIGN TRUSS STRU CTURE	1985					61.1 21-06-2024		6.1
77750 ZE2-3	NW SEC 12 TWP 53 RGE 2 W5M LAKE EDEN HIGHWAY 16A OVER HIGHWAY 16 INTERCHANGE, 8 KM NW OF STONY PLAIN	NORTH CENTRAL REGION STONY PLAIN CT PARKLAND	Alberta Transportation (AIT) CMA11 LAC STE. ANNE-PARKLAND	16:14 R1 3.198 16:14 R1 3.198	SIGN TRUSS STRU CTURE	1985					50.0 21-06-2024		6.1
77750 ZE3-4	NW SEC 12 TWP 53 RGE 2 W5M LAKE EDEN HIGHWAY 16A OVER HIGHWAY 16 INTERCHANGE, 8 KM NW OF STONY PLAIN	NORTH CENTRAL REGION STONY PLAIN CT PARKLAND	Alberta Transportation (AIT) CMA11 LAC STE. ANNE-PARKLAND	16:14 R1 3.771 16:14 R1 3.771	SIGN TRUSS STRU CTURE	1985					61.1 21-06-2024		6.9
77751 -2	NW SEC 15 TWP 108 RGE 13 W5M FT VERMILION TRIBUTARY TO PEACE RIVER CULVERT ON HIGHWAY 88, 3 KM W OF FORT VERMILLION	PEACE REGION PEACE RIVER CT MACKENZIE	Alberta Transportation (AIT) CMA01 PEACE RIVER	SP 88:18 C1 24.965 TRIBUTARY TO PEACE RIVER (WATERCRS-	BRIDGE CULV	RV 2003	1 3050.0	9.0 22.0			66.7 66.1 30-11-2022		15.2
77752 -1	NE SEC 14 TWP 70 RGE 19 W5M SUNSET HOUSE WATERCOURSE CULVERT ON LOCAL ROAD NEAR SUNSET HOUSE	PEACE REGION GRANDE PRAIRIE MD GREENVIEW	M.D. OF GREENVIEW NO. 16 UNDEFINED CMA CENTRAL PEACE-NOTLEY	MP LOCAL ROAD TRIBUTARY TO SNIPE CREEK (WATERCRS-	BRIDGE CULV	RV 1988	1 3000.0	9.1			44.4 58.9 29-06-2023		4.0
77753 W-1	NW SEC 17 TWP 53 RGE 16 W5M EDSON MCLEOD RIVER BRIDGE ON HIGHWAY 16, 2 KM E OF EDSON	NORTH CENTRAL REGION EDSON CT YELLOWHEAD	Alberta Transportation (AIT) CMA13 WEST YELLOWHEAD	VF 16:06 L1 17.025 MCLEOD RIVER (WATERCRS-ST)	MAJOR BRIDGE	RV 1974 1974	5 38.1	12.2 190.5 20.0	28.0 49.0 62.0		33.3 29.5 05-05-2024		18.3
77753 E-2	NW SEC 17 TWP 53 RGE 16 W5M EDSON MCLEOD RIVER BRIDGE ON HIGHWAY 16, 2 KM E OF EDSON	NORTH CENTRAL REGION EDSON CT YELLOWHEAD	Alberta Transportation (AIT) CMA13 WEST YELLOWHEAD	WG 16:06 R1 17.032 MCLEOD RIVER (WATERCRS-ST)	MAJOR BRIDGE	RV 1987 1987	5 44.0	12.5 202.0 20.0	28.0 49.0 62.0		55.6 54.7 05-05-2024		19.3
77754 -1	SW SEC 29 TWP 70 RGE 5 W6M GRANDE PRAIR LOCAL ROAD OVER CANFOR ROAD INTERCHANGE, 8 KM SE OF GRANDE PRAIRIE	PEACE REGION GRANDE PRAIRIE CT GRANDE PRAIRIE	COUNTY OF GRANDE PRAIRIE UNDEFINED CMA GRANDE PRAIRIE-WAPITI	SLC LOCAL ROAD LOCAL ROAD	MAJOR BRIDGE	GS 1973 2016	3 16.8	10.5 50.2 30.0			72.2 66.2 19-05-2023		8.2
77755 -1	NE SEC 25 TWP 70 RGE 6 W6M GRANDE PRAIR LOCAL ROAD OVER FORT PRODS ROAD NEAR GRANDE PRAIRIE	PEACE REGION GRANDE PRAIRIE CT GRANDE PRAIRIE	Unknown Private Organization or UNDEFINED CMA GRANDE PRAIRIE-WAPITI	FC LOCAL ROAD LOCAL ROAD	MAJOR BRIDGE	GS 1973 1973	3 15.2	9.1 45.6 40.0					6.5
77756 -2	NW SEC 31 TWP 69 RGE 19 W5M VALLEYVIEW WATERCOURSE CULVERT ON LOCAL ROAD, 33 KM SE OF VALLEYVIEW	PEACE REGION GRANDE PRAIRIE MD GREENVIEW	M.D. OF GREENVIEW NO. 16 UNDEFINED CMA CENTRAL PEACE-NOTLEY	MP LOCAL ROAD 2ND ORDER TRIBUTARY TO SWEATHOUSE	BRIDGE CULV	RV 2019	1 2200.0	6.5 0.0			88.9 87.6 19-11-2024		
77757 -1	SW SEC 16 TWP 69 RGE 8 W6M GROVEDALE WATERCOURSE CULVERT ON PROVINCIAL HIGHWAY 666 NEAR GROVEDALE	PEACE REGION GRANDE PRAIRIE MD GREENVIEW	Alberta Transportation (AIT) CMA05 GRANDE PRAIRIE-WAPITI	SPE 666:02 C1 3.248 TRIBUTARY TO WAPITI RIVER (WATERCRS-	BRIDGE CULV	RV 1975	1 1502.0	9.0 -35.0			77.8 71.2 30-08-2023		4.0
77758 -1	SW SEC 6 TWP 75 RGE 9 W6M VALHALLA CEN WATERCOURSE CULVERT ON LOCAL ROAD NEAR VALHALLA CEN	PEACE REGION GRANDE PRAIRIE CT GRANDE PRAIRIE	COUNTY OF GRANDE PRAIRIE UNDEFINED CMA GRANDE PRAIRIE-WAPITI	MP LOCAL ROAD 2ND ORDER TRIBUTARY TO BEAR CREEK	BRIDGE CULV	RV 1996	1 2000.0	10.0 26.0			77.8 77.5 31-03-2023		3.4
77759 -1	NW SEC 34 TWP 77 RGE 3 W6M WANHAM WATERCOURSE CULVERT ON PROVINCIAL HIGHWAY 733 NEAR WANHAM	PEACE REGION GRANDE PRAIRIE CT BIRCH HILLS	Alberta Transportation (AIT) CMA05 CENTRAL PEACE-NOTLEY	MP 733:04 C1 29.570 TRIBUTARY TO SADDLE BURNT RIVER	BRIDGE CULV	RV 1975	1 1524.0	9.0			33.3 35.3 30-08-2023		
77761 -1	NW SEC 13 TWP 84 RGE 3 W6M FAIRVIEW HINES CREEK BRIDGE ON LOCAL ROAD NEAR FAIRVIEW	PEACE REGION GRANDE PRAIRIE CT CLEAR HILLS	CLEAR HILLS COUNTY UNDEFINED CMA CENTRAL PEACE-NOTLEY	PA LOCAL ROAD HINES CREEK (WATERCRS-ST)	STANDARD BRIDGE	RV 1952 1952	3 6.1	6.4 18.3 0.0	24.0 40.0 54.0		44.4 43.1 18-10-2023		4.0
77762 -1	SW SEC 30 TWP 82 RGE 10 W6M GORDONDALE WATERCOURSE CULVERT ON LOCAL ROAD NEAR GORDONDALE	PEACE REGION GRANDE PRAIRIE CT SADDLE HILLS	SADDLE HILLS COUNTY UNDEFINED CMA CENTRAL PEACE-NOTLEY	SPE LOCAL ROAD TRIBUTARY TO PEACE RIVER (WATERCRS-	BRIDGE CULV	RV 1974	1 1813.0	10.0 -40.0			44.4 38.5 03-10-2022		9.8
77763 -1	NW SEC 8 TWP 83 RGE 9 W6M SILVER VALLEY WATERCOURSE CULVERT ON LOCAL ROAD, 26 KM NE OF SILVER VALLEY	PEACE REGION GRANDE PRAIRIE CT SADDLE HILLS	SADDLE HILLS COUNTY UNDEFINED CMA CENTRAL PEACE-NOTLEY	MP LOCAL ROAD TRIBUTARY TO PEACE RIVER (WATERCRS-	BRIDGE CULV	RV 1973	1 1524.0	6.2 -15.0			44.4 36.9 05-04-2016		4.9


		<div>Transportation Infrastructure Management System</div> <div>Bridge Structures Report</div> <div>All 'IN SERVICE' Structures - Sorted By: File Number</div>										2025/03/06		
														Page 509 of 772
BF	Legal Land Location Structure Name Location Description	Region District Municipality	Managed By CMA Constituency	Span Types Located On Located Over	Structure Type	Usage Yr Built Yr Supstr	No. Spans Pipes Max Span Length Max Pipe Dia	Clear Rdwy Nom Length Skew	Single (t) Semi (t) Train (t)	Stru Suff Insp	Rat. % Rat. % Date	Theor VCL On Meas VCL On	Deck Height Theor VCL Over Meas VCL Over	
77763 -2	NW SEC 8 TWP 83 RGE 9 W6M SILVER VALLEY WATERCOURSE CULVERT ON LOCAL ROAD, 26 KM NE OF SILVER VALLEY	PEACE REGION GRANDE PRAIRIE CT SADDLE HILLS	SADDLE HILLS COUNTY UNDEFINED CMA CENTRAL PEACE-NOTLEY	MP LOCAL ROAD TRIBUTARY TO PEACE RIVER (WATERCRS-	BRIDGE CULV	RV 2018	1 2400.0	8.0 -20.0			88.9 76.8 25-06-2021			
77764 -1	NW SEC 2 TWP 28 RGE 4 W5M WESTBROOK CATTLEPASS CULVERT ON PROVINCIAL HIGHWAY 22 NEAR COCHRANE	SOUTHERN REGION CALGARY CT ROCKY VIEW	Alberta Transportation (AIT) CMA28 BANFF-KANANASKIS	CP 22:16 C1 32.478 TRAIL-ANIMAL OVER SP	BRIDGE CULV	SP 1973	1 1980.0	9.8			66.7 68.5 12-08-2024		3.0	
77765 -1	SE SEC 5 TWP 77 RGE 1 W6M WINDY CREEK CULVERT ON LOCAL ROAD NEAR CODESA	PEACE REGION GRANDE PRAIRIE CT BIRCH HILLS	BIRCH HILLS COUNTY UNDEFINED CMA CENTRAL PEACE-NOTLEY	MP LOCAL ROAD TRIBUTARY TO BAD HEART RIVER	BRIDGE CULV	RV 1970	1 500.0							
77766 -1	NW SEC 22 TWP 102 RGE 9 W5M FT VERMILION WABASCA RIVER BRIDGE ON HIGHWAY 88, 76 KM S OF FORT VERMILION	PEACE REGION PEACE RIVER CT MACKENZIE	Alberta Transportation (AIT) CMA01 PEACE RIVER	TH, TT 88:16 C1 0.024 WABASCA RIVER (WATERCRS-ST)	MAJOR BRIDGE	RV 1968 1967	4 76.2	7.3 164.6	29.0 50.7 72.4	33.3 36.8 05-01-2024	5.9	10.4		
77768 -1	NE SEC 15 TWP 21 RGE 9 W5M SEEBE KANANASKIS RIVER BRIDGE ON LOCAL ROAD NEAR SEEBE	SOUTHERN REGION CALGARY ID KANANASKIS	Unknown Private Organization or UNDEFINED CMA BANFF-KANANASKIS	TT LOCAL ROAD TRIBUTARY TO KANANASKIS RIVER	STANDARD BRIDGE	RV 1968 1968	5 6.1	7.3 30.5		55.0 47.8 19-04-1991		3.5		
77770 -1	SE SEC 31 TWP 27 RGE 7 W5M COCHRANE FOUR MILE CREEK CULVERT ON PROVINCIAL HIGHWAY 40 NEAR COCHRANE	SOUTHERN REGION CALGARY MD BIGHORN	Alberta Transportation (AIT) CMA28 BANFF-KANANASKIS	SP 40:14 C1 32.677 TRIBUTARY TO WAIPAROUS CREEK	BRIDGE CULV	RV 1988	1 2438.0	10.4		88.9 74.7 13-09-2023		17.2		
77771 -1	SE SEC 1 TWP 25 RGE 16 W4M FINNEGAN FY WATERCOURSE CULVERT ON PROVINCIAL HIGHWAY 862 NEAR FINNEGAN FY	SOUTHERN REGION LETHBRIDGE CT NEWELL	Alberta Transportation (AIT) CMA23 BROOKS-MEDICINE HAT	MP 862:04 C1 27.822 TRIBUTARY TO SPRING CK (WATERCRS-ST)	BRIDGE CULV	RV 1973	1 1524.0	7.3		33.3 37.7 23-01-2023		2.1		
77772 -1	SW SEC 15 TWP 68 RGE 24 W4M ISLAND LAKE CATTLEPASS CULVERT ON PROVINCIAL HIGHWAY 2 NEAR ISLAND LAKE	NORTH CENTRAL REGION ATHABASCA CT ATHABASCA	Alberta Transportation (AIT) CMA10 ATHABASCA-BARRHEAD-	CP 2:42 C1 31.775 TRAIL-ANIMAL OVER SP	BRIDGE CULV	SP 1973	1 1980.0	10.3		66.7 75.3 15-11-2023		3.0		
77773 -1	SW SEC 10 TWP 58 RGE 12 W4M SADDLE LAKE SADDLELAKE C BRIDGE ON LOCAL ROAD NEAR SADDLE LAKE	NORTH CENTRAL REGION ATHABASCA SADDLE LAKE #125	Federal Indian Affairs UNDEFINED CMA BONNYVILLE-COLD LAKE-ST.	PG LOCAL ROAD SADDLELAKE CREEK (WATERCRS-ST)	STANDARD BRIDGE	RV 1956 1956	1 6.1	7.3 6.1	28.0 49.0 62.0			3.0		
77774 -1	SW SEC 14 TWP 27 RGE 27 W4M IRRICANA CATTLEPASS CULVERT ON PROVINCIAL HIGHWAY 567 NEAR IRRICANA	SOUTHERN REGION CALGARY CT ROCKY VIEW	Alberta Transportation (AIT) CMA29 OLDS-DIDSBURY-THREE	SPE-MPE-SPE 567:06 C1 15.778 TRAIL-ANIMAL OVER SP	BRIDGE CULV	SP 1983	1 1819.0	9.5		55.6 59.1 25-04-2022		7.3		
77775 -1	NE SEC 29 TWP 46 RGE 1 W5M CRYSTAL SPRI CATTLEPASS CULVERT ON PROVINCIAL HIGHWAY 771 NEAR CRYSTAL SPRI	CENTRAL REGION RED DEER CT WETASKIWIN	Alberta Transportation (AIT) CMA17 MASKWACIS-WETASKIWIN	MP 771:06 C1 5.255 TRAIL-ANIMAL OVER SP	BRIDGE CULV	SP 1974	1 2134.0	10.5		55.6 57.3 08-08-2022		3.0		
77777 -1	NW SEC 11 TWP 65 RGE 26 W4M JARVIE TRIBUTARY TO FRENCH CREEK CULVERT ON HIGHWAY 801, 27 KM NE OF JARVIE	NORTH CENTRAL REGION ATHABASCA MD LESSER SLAVE RVR	Alberta Transportation (AIT) CMA10 ATHABASCA-BARRHEAD-	SPE 801:02 C1 28.677 TRIBUTARY TO FRENCH CREEK (WATERCRS-	BRIDGE CULV	RV 1973	1 2333.0	10.5		66.7 60.8 29-02-2024		5.8		
77778 -2	NE SEC 6 TWP 36 RGE 28 W4M INNISFAIL CATTLEPASS CULVERT ON PROVINCIAL HIGHWAY 54 NEAR INNISFAIL	CENTRAL REGION RED DEER CT RED DEER	Alberta Transportation (AIT) CMA19 INNISFAIL-SYLVAN LAKE	MP 54:08 C1 23.932 TRAIL-ANIMAL OVER SP	BRIDGE CULV	SP 2007	1 3000.0	16.0		88.9 83.1 24-06-2023		4.5		
77779 -2	NW SEC 5 TWP 31 RGE 9 W5M SUNDRE MCCUE CREEK BRIDGE ON HWY 734, 65 KM SW OF SUNDRE	CENTRAL REGION RED DEER CT CLEARWATER	Alberta Transportation (AIT) CMA28 RIMBEY-ROCKY MOUNTAIN	SL 734:10 C1 2.305 MCCUE CK (WATERCRS-NI)	STANDARD BRIDGE	RV 2020 2020	1 14.0	8.9 14.0 0.0	28.0 49.0 62.0	83.3 78.5 14-11-2024				
77780 -1	NE SEC 12 TWP 53 RGE 23 W4M BREMNER CNR UNDERPASS ON LOCAL ROAD, 4 KM E OF EDMONTON (BREMNER)	NORTH CENTRAL REGION STONY PLAIN CT STRATHCONA	Canadian National Railways CMA09 STRATHCONA-SHERWOOD	CT RAILWAY CNR 21:28 L1 13.228, 21:28 R1 13.218	MAJOR BRIDGE	RU 1980 1980	4 23.3	7.9 74.1 37.0			8.8 5.4 5.5			
77781 -1	SW SEC 21 TWP 16 RGE 2 W5M LONGVIEW CATTLEPASS CULVERT ON PROVINCIAL HIGHWAY 22 NEAR LONGVIEW	SOUTHERN REGION CALGARY CT FOOTHILLS	Alberta Transportation (AIT) CMA27 LIVINGSTONE-MACLEOD	CP 22:10 C1 18.003 TRAIL-ANIMAL OVER SP	BRIDGE CULV	SP 1973	1 1980.0	10.6		77.8 73.8 09-08-2024		3.0		
77782 -1	SE SEC 8 TWP 8 RGE 5 W5M COLEMAN EMERALD LAKE BRIDGE ON HIGHWAY 3, 11 KM W OF COLEMAN	SOUTHERN REGION LETHBRIDGE SPM CROWSNEST PASS	Alberta Transportation (AIT) CMA26 LIVINGSTONE-MACLEOD	RD 3:02 C1 3.983 EMERALD LAKE (WATERCRS-ST)	MAJOR BRIDGE	RV 1977 1977	3 24.4	13.4 54.8	28.0 49.0 62.0	50.0 55.2 30-01-2024		9.1		
77783 -1	SW SEC 2 TWP 80 RGE 20 W5M DONNELLY WATERCOURSE CULVERT ON LOCAL ROAD NEAR DONNELLY	PEACE REGION PEACE RIVER MD SMOKY RIVER	M.D. OF SMOKY RIVER NO. UNDEFINED CMA CENTRAL PEACE-NOTLEY	MP LOCAL ROAD TRIBUTARY TO HEART RIVER (WATERCRS-	BRIDGE CULV	RV 1992	1 2000.0	7.5 45.0		55.6 58.4 29-10-2020		3.7		
77784 -1	NW SEC 21 TWP 52 RGE 3 W4M MARWAYNE MARWAYNE CREEK BRIDGE ON LOCAL ROAD NEAR MARWAYNE	CENTRAL REGION VERMILION CT VERMILION RIVER	COUNTY OF VERMILION UNDEFINED CMA VERMILION-LLOYDMINSTER-	PG LOCAL ROAD MARWAYNE CREEK (WATERCRS-ST)	STANDARD BRIDGE	RV 1958 1958	1 6.1	8.2 6.1	28.0 49.0 62.0	50.0 61.6 13-10-2020		1.8		
77787 -1	SW SEC 15 TWP 53 RGE 24 W4M EDMONTON (B151) CNR OVER 118 AVENUE AT EDMONTON	NORTH CENTRAL REGION STONY PLAIN EDMONTON	EDMONTON UNDEFINED CMA EDMONTON-HIGHLANDS-	PB RAILWAY CNR LOCAL ROAD	MAJOR BRIDGE	RU 1975 1975	3 22.9	12.2 60.4 34.0		44.4 68.0 24-10-2024		6.4		
77791 -2	SW SEC 25 TWP 34 RGE 27 W4M WIMBORNE KNEEHILLS CREEK CULVERT ON LOCAL ROAD, 16 KM NW OF WIMBORNE	CENTRAL REGION RED DEER CT RED DEER	RED DEER COUNTY UNDEFINED CMA INNISFAIL-SYLVAN LAKE	MP LOCAL ROAD KNEEHILLS CREEK (WATERCRS-ST)	BRIDGE CULV	RV 2017	1 3000.0	6.0 13.0		88.9 87.6 26-01-2024				

		<div>Transportation Infrastructure Management System</div> <div>Bridge Structures Report</div> <div>All 'IN SERVICE' Structures - Sorted By: File Number</div>										2025/03/06	
												Page 510 of 772	
BF	Legal Land Location Structure Name Location Description	Region District Municipality	Managed By CMA Constituency	Span Types Located On Located Over	Structure Type	Usage Yr Built Yr Supstr	No. Spans Pipes Max Span Length Max Pipe Dia	Clear Rdwy Nom Length Skew	Single (t) Semi (t) Train (t)	Stru Suff Insp	Rat. % Rat. % Date	Theor VCL On Meas VCL On	Deck Height Theor VCL Over Meas VCL Over
77792 -1	SW SEC 24 TWP 24 RGE 1 W5M CALGARY CPR OVERPASS ON DEERFOOT TRAIL, AT CALGARY (SPUR LINE)	SOUTHERN REGION CALGARY CALGARY	Alberta Transportation (AIT) DEERFOOT/STONEY CALGARY-KLEIN	RPE 2:15 L1 33.909, 2:15 R1 33.803 RAILWAY CPR	BRIDGE CULV	RO 1973	1 8065.0	44.0 -45.0			33.3 58.0 21-01-2025		10.0
77795 -1	SW SEC 19 TWP 76 RGE 17 W5M KATHLEEN CATTLEPASS CULVERT ON PROVINCIAL HIGHWAY 679 NEAR KATHLEEN	PEACE REGION PEACE RIVER CT BIG LAKES	Alberta Transportation (AIT) CMA06 LESSER SLAVE LAKE	MP 679:04 C1 12.682 TRAIL-ANIMAL OVER SP	BRIDGE CULV	SP 1974	1 2100.0	9.8			77.8 78.5 02-01-2024		3.0
77796 -1	NW SEC 22 TWP 52 RGE 25 W4M 167ST PED (B145) 167 STREET PEDESTRIAN BRIDGE OVER WHITEMUD DRIVE AT EDMONTON	NORTH CENTRAL REGION STONY PLAIN EDMONTON	EDMONTON UNDEFINED CMA EDMONTON-RIVERVIEW	PT TRAIL-PED ON 50000 PS 2:33 R1 14.997, 2:33 L1 14.823	MAJOR BRIDGE	PS 1985 1985	2 48.8	2.4 91.7			72.2 79.8 30-06-2022		
77797 -1	NE SEC 16 TWP 39 RGE 15 W5M NORDEGG SOUTH CREEK BRIDGE ON PROVINCIAL HIGHWAY 734 NEAR NORDEGG	CENTRAL REGION RED DEER CT CLEARWATER	Alberta Transportation (AIT) CMA18 RIMBEY-ROCKY MOUNTAIN	HC 734:18 C1 10.919 SOUTH CREEK (WATERCRS-ST)	STANDARD BRIDGE	RV 1967 1967	1 6.1	6.4 6.1 0.0	28.0 49.0 65.5		61.1 47.5 08-11-2024		4.0
77799 -1	NW SEC 34 TWP 78 RGE 1 W6M CODESA WATERCOURSE CULVERT ON LOCAL ROAD NEAR CODESA	PEACE REGION GRANDE PRAIRIE CT BIRCH HILLS	BIRCH HILLS COUNTY UNDEFINED CMA CENTRAL PEACE-NOTLEY	FP LOCAL ROAD TRIBUTARY TO FOX CK (WATERCRS-ST)	BRIDGE CULV	RV 1973	1 1474.0	6.5			55.6 60.6 08-09-2022		1.8
77800 -1	SW SEC 34 TWP 77 RGE 25 W5M EAGLESHAM WATERCOURSE CULVERT ON LOCAL ROAD NEAR EAGLESHAM	PEACE REGION GRANDE PRAIRIE CT BIRCH HILLS	BIRCH HILLS COUNTY UNDEFINED CMA CENTRAL PEACE-NOTLEY	FP LOCAL ROAD 2ND ORDER TRIBUTARY TO SMOKY RIVER	BRIDGE CULV	RV 1974	1 1474.0	7.3			55.6 55.5 13-06-2024		1.8
77801 W-1	NW SEC 13 TWP 24 RGE 1 W5M CALGARY - MEMORIAL DRIVE MEMORIAL DRIVE OVER DEERFOOT TRAIL INTERCHANGE, AT CALGARY	SOUTHERN REGION CALGARY CALGARY	Alberta Transportation (AIT) DEERFOOT/STONEY CALGARY-MOUNTAIN VIEW	CV 10243:02 L1 0.086 2:15 R1 33.190, 2:15 L1 33.299	MAJOR BRIDGE	GS 1973 1973	2 37.8	15.0 70.4	28.0 49.0 62.0		38.9 30.7 26-05-2023		6.9 5.5 5.5
77801 ZS2-2	SW SEC 24 TWP 24 RGE 1 W5M CALGARY MEMORIAL DRIVE OVER DEERFOOT TRAIL INTERCHANGE, AT CALGARY	SOUTHERN REGION CALGARY CALGARY	Alberta Transportation (AIT) DEERFOOT/STONEY CALGARY-MOUNTAIN VIEW	2:15 L1 33.799 2:15 L1 33.799	TUBE STRUCTURE	1974					77.8 13-05-2023		
77801 ZS3-3	NW SEC 13 TWP 24 RGE 1 W5M CALGARY MEMORIAL DRIVE OVER DEERFOOT TRAIL INTERCHANGE, AT CALGARY	SOUTHERN REGION CALGARY CALGARY	Alberta Transportation (AIT) DEERFOOT/STONEY CALGARY-MOUNTAIN VIEW	RAMP 4091-1 B RAMP 4091-1 B	TUBE STRUCTURE	1974					61.1 13-05-2023		
77801 ZW1-4	NW SEC 13 TWP 24 RGE 1 W5M CALGARY - MEMORIAL DRIVE MEMORIAL DRIVE OVER DEERFOOT TRAIL INTERCHANGE, AT CALGARY	SOUTHERN REGION CALGARY CALGARY	Alberta Transportation (AIT) DEERFOOT/STONEY CALGARY-KLEIN	LOCAL ROAD LOCAL ROAD	TUBE STRUCTURE	1974					61.1 13-05-2023		
77801 ZS1-5	NE SEC 23 TWP 24 RGE 1 W5M CALGARY - MEMORIAL DRIVE MEMORIAL DRIVE OVER DEERFOOT TRAIL INTERCHANGE, AT CALGARY	SOUTHERN REGION CALGARY CALGARY	Alberta Transportation (AIT) DEERFOOT/STONEY CALGARY-MOUNTAIN VIEW	2:15 L1 34.902 2:15 L1 34.902	TRUSS (CANTILEV ER) STRUCTURE	2011					88.9 13-05-2023		6.0
77802 E-1	NW SEC 13 TWP 24 RGE 1 W5M CALGARY - MEMORIAL DRIVE MEMORIAL DRIVE OVER DEERFOOT TRAIL INTERCHANGE, AT CALGARY	SOUTHERN REGION CALGARY CALGARY	Alberta Transportation (AIT) DEERFOOT/STONEY CALGARY-MOUNTAIN VIEW	CX 10243:02 R1 0.099 2:15 R1 33.062, 2:15 L1 33.167, RAMP 4091-1 G	MAJOR BRIDGE	GS 1974 1974	2 44.1	18.0 79.4 23.0	28.0 49.0 62.0		44.4 41.0 25-05-2023		7.1 5.3 5.3
77802 E1-2	NW SEC 13 TWP 24 RGE 1 W5M CALGARY - MEMORIAL DRIVE MEMORIAL DRIVE OVER DEERFOOT TRAIL INTERCHANGE, AT CALGARY	SOUTHERN REGION CALGARY CALGARY	Alberta Transportation (AIT) DEERFOOT/STONEY CALGARY-KLEIN	CX 10243:02 R1 0.278 RAMP 4091-1 F	MAJOR BRIDGE	GS 1983 1983	1 35.5	18.0 35.5 35.0	28.0 49.0 62.0		33.3 42.8 24-05-2023		7.1 5.3 5.3
77802 ZN3-3	SE SEC 13 TWP 24 RGE 1 W5M CALGARY - MEMORIAL DRIVE MEMORIAL DRIVE OVER DEERFOOT TRAIL INTERCHANGE, AT CALGARY	SOUTHERN REGION CALGARY CALGARY	Alberta Transportation (AIT) DEERFOOT/STONEY CALGARY-KLEIN	2:15 R1 32.208 2:15 R1 32.208	TUBE STRUCTURE	1974					61.1 14-05-2023		
77802 ZN2-4	SE SEC 13 TWP 24 RGE 1 W5M CALGARY - MEMORIAL DRIVE MEMORIAL DRIVE OVER DEERFOOT TRAIL INTERCHANGE, AT CALGARY	SOUTHERN REGION CALGARY CALGARY	Alberta Transportation (AIT) DEERFOOT/STONEY CALGARY-KLEIN	RAMP 4091-1 F RAMP 4091-1 F	TUBE STRUCTURE	1983					55.6 14-05-2023		
77802 ZE1-5	NW SEC 13 TWP 24 RGE 1 W5M CALGARY - MEMORIAL DRIVE MEMORIAL DRIVE OVER DEERFOOT TRAIL INTERCHANGE, AT CALGARY	SOUTHERN REGION CALGARY CALGARY	Alberta Transportation (AIT) DEERFOOT/STONEY CALGARY-KLEIN	LOCAL ROAD LOCAL ROAD	TUBE STRUCTURE	1974					66.7 20-05-2023		
77802 ZN1-6	SE SEC 13 TWP 24 RGE 1 W5M CALGARY - MEMORIAL DRIVE MEMORIAL DRIVE OVER DEERFOOT TRAIL INTERCHANGE, AT CALGARY	SOUTHERN REGION CALGARY CALGARY	Alberta Transportation (AIT) DEERFOOT/STONEY CALGARY-KLEIN	2:15 R1 32.032 2:15 R1 32.032	TRUSS (CANTILEV ER) STRUCTURE	2011					83.3 14-05-2023		6.0
77803 W-1	NW SEC 13 TWP 24 RGE 1 W5M CALGARY - MEMORIAL DRIVE (ALSO OVER NOSE CREEK) CPR OVERPASS ON MEMORIAL DRIVE (ALSO OVER NOSE CREEK), AT CALGARY	SOUTHERN REGION CALGARY CALGARY	Alberta Transportation (AIT) UNDEFINED CMA CALGARY-MOUNTAIN VIEW	PB LOCAL ROAD RAILWAY CPR	MAJOR BRIDGE	RO 1979 1979	4 29.0	15.2 97.7	28.0 49.0 62.0		33.3 36.6 20-05-2023		6.9
77804 -1	NW SEC 13 TWP 24 RGE 1 W5M Weir Access Road Over Nose Creek In SE Calgary	SOUTHERN REGION CALGARY CALGARY	CALGARY UNDEFINED CMA CALGARY-MOUNTAIN VIEW	PB LOCAL ROAD LOCAL ROAD,NOSE CREEK (WATERCRS-ST)	MAJOR BRIDGE	RV 1975 1975	1 30.0	6.1 30.0					
77805 -1	SE SEC 23 TWP 24 RGE 1 W5M CALGARY 8 AVENUE SOUTH OVER PROVINCIAL HIGHWAY 2 AT CALGARY	SOUTHERN REGION CALGARY CALGARY	CALGARY UNDEFINED CMA CALGARY-MOUNTAIN VIEW	CX 8 AVENUE NORTH IN CALGARY 2:15 L1 34.601, 2:15 R1 34.497	MAJOR BRIDGE	GS 1978 1978	5 48.0	9.0 226.5					5.2
77806 -1	SW SEC 6 TWP 85 RGE 10 W6M WORSLEY WATERCOURSE CULVERT ON PROVINCIAL HIGHWAY 64 NEAR HINES CREEK	PEACE REGION GRANDE PRAIRIE CT CLEAR HILLS	Alberta Transportation (AIT) CMA04 CENTRAL PEACE-NOTLEY	SPE 64:02 C1 30.151 TRIBUTARY TO CLEAR RIVER (WATERCRS-	BRIDGE CULV	RV 1974	1 2123.0	9.5 0.0			55.6 53.3 19-03-2024		7.3

		<div>Transportation Infrastructure Management System</div> <div>Bridge Structures Report</div> <div>All 'IN SERVICE' Structures - Sorted By: File Number</div>										2025/03/06			
														Page 511 of 772	
BF	Legal Land Location Structure Name Location Description	Region District Municipality	Managed By CMA Constituency	Span Types Located On Located Over	Structure Type	Usage Yr Built Yr Supstr	No. Spans Pipes Max Span Length Max Pipe Dia	Clear Rdwy Nom Length Skew	Single (t) Semi (t) Train (t)	Stru Suff Insp	Rat. % Rat. % Date	Theor VCL On Theor VCL On Meas VCL On	Deck Height Theor VCL Over Theor VCL Over Meas VCL Over		
77807 -1	NE SEC 22 TWP 63 RGE 9 W4M GOODRIDGE WATERCOURSE CULVERT ON LOCAL ROAD NEAR GOODRIDGE	NORTH CENTRAL REGION ATHABASCA MD BONNYVILLE	M.D. OF BONNYVILLE NO. 87 UNDEFINED CMA BONNYVILLE-COLD LAKE-ST.	SPE LOCAL ROAD TRIBUTARY TO BEAVER RIVER (WATERCRS-	BRIDGE CULV	RV 1974	1 2433.0	9.5			55.6 64.3 11-10-2020		3.1		
77808 E-1	NE SEC 12 TWP 24 RGE 1 W5M CALGARY - 17 AVENUE SOUTH 17 AVENUE SOUTH OVER DEERFOOT TRAIL INTERCHANGE, AT CALGARY	SOUTHERN REGION CALGARY CALGARY	Alberta Transportation (AIT) DEERFOOT/STONEY CALGARY-EAST	PB 1A:07 R1 12.300 2:15 L1 31.619, 2:15 R1 31.513, RAMP 4092-1 B,	MAJOR BRIDGE	GS 1974 1974	2 42.1	20.9 83.1 -30.0	28.0 49.0 62.0	38.9 40.2 24-05-2023			6.5 5.2		
77808 W-2	NE SEC 12 TWP 24 RGE 1 W5M CALGARY - 17 AVENUE SOUTH 17 AVENUE SOUTH OVER DEERFOOT TRAIL INTERCHANGE, AT CALGARY	SOUTHERN REGION CALGARY CALGARY	Alberta Transportation (AIT) DEERFOOT/STONEY CALGARY-KLEIN	PB 1A:07 L1 12.315 RAMP 4092-1 E, RAMP 4092-1 B, 2:15 L1 31.640,	MAJOR BRIDGE	GS 1974 1974	2 42.1	17.7 83.1 -30.0	28.0 49.0 62.0	44.4 41.2 24-05-2023			6.5 5.3		
77808 ZS2-3	SE SEC 13 TWP 24 RGE 1 W5M CALGARY - 17 AVENUE SOUTH 17 AVENUE SOUTH OVER DEERFOOT TRAIL INTERCHANGE, AT CALGARY	SOUTHERN REGION CALGARY CALGARY	Alberta Transportation (AIT) DEERFOOT/STONEY CALGARY-KLEIN	2:15 L1 32.180 2:15 L1 32.180	TUBE STRUCTURE	1974					50.0				
77808 ZN2-4	NW SEC 9 TWP 24 RGE 29 W4M CALGARY - 17 AVENUE SOUTH 17 AVENUE SOUTH OVER DEERFOOT TRAIL INTERCHANGE, AT CALGARY	SOUTHERN REGION CALGARY CALGARY	Alberta Transportation (AIT) DEERFOOT/STONEY CALGARY-EAST	2:15 R1 30.809 2:15 R1 30.809	TUBE STRUCTURE	1979					50.0				
77808 ZN3-5	NW SEC 9 TWP 24 RGE 29 W4M CALGARY - 17 AVENUE SOUTH 17 AVENUE SOUTH OVER DEERFOOT TRAIL INTERCHANGE, AT CALGARY	SOUTHERN REGION CALGARY CALGARY	Alberta Transportation (AIT) DEERFOOT/STONEY CALGARY-EAST	RAMP 4092-1 E RAMP 4092-1 E	TUBE STRUCTURE	1979					61.1				
77808 ZS3-6	SE SEC 13 TWP 24 RGE 1 W5M CALGARY - 17 AVENUE SOUTH 17 AVENUE SOUTH OVER DEERFOOT TRAIL INTERCHANGE, AT CALGARY	SOUTHERN REGION CALGARY CALGARY	Alberta Transportation (AIT) DEERFOOT/STONEY CALGARY-KLEIN	RAMP 4092-1 B RAMP 4092-1 B	TUBE STRUCTURE	1974					61.1				
77808 ZW1-7	NW SEC 9 TWP 24 RGE 29 W4M CALGARY - 17 AVENUE SOUTH 17 AVENUE SOUTH OVER DEERFOOT TRAIL INTERCHANGE, AT CALGARY	SOUTHERN REGION CALGARY CALGARY	Alberta Transportation (AIT) DEERFOOT/STONEY CALGARY-KLEIN	RAMP 4092-1 C RAMP 4092-1 C	TUBE (CANTILEVE R) STRUCTURE	2005					66.7				
77808 ZN1-8	SW SEC 9 TWP 24 RGE 29 W4M CALGARY - 17 AVENUE SOUTH 17 AVENUE SOUTH OVER DEERFOOT TRAIL INTERCHANGE, AT CALGARY	SOUTHERN REGION CALGARY CALGARY	Alberta Transportation (AIT) DEERFOOT/STONEY CALGARY-PEIGAN	2:15 R1 30.444 2:15 R1 30.444	TRUSS (CANTILEV ER) STRUCTURE	2011					77.8		6.0		
77808 ZS1-9	SE SEC 13 TWP 24 RGE 1 W5M CALGARY - 17 AVENUE SOUTH 17 AVENUE SOUTH OVER DEERFOOT TRAIL INTERCHANGE, AT CALGARY	SOUTHERN REGION CALGARY CALGARY	Alberta Transportation (AIT) DEERFOOT/STONEY CALGARY-KLEIN	2:15 L1 32.574 2:15 L1 32.574	TRUSS (CANTILEV ER) STRUCTURE	2011					88.9				
77811 W-1	SE SEC 23 TWP 71 RGE 6 W6M GRANDE PRAIRIE BEAR RIVER 2 BRIDGE ON LOCAL ROAD NEAR GRANDE PRAIR	PEACE REGION GRANDE PRAIRIE GRANDE PRAIRIE	GRANDE PRAIRIE UNDEFINED CMA GRANDE PRAIRIE	PJ LOCAL ROAD BEAR RIVER (WATERCRS-ST)	MAJOR BRIDGE	RV 1988 1988	1 34.0	10.7 34.0 10.0	28.0 49.0 62.0	50.0 52.3 10-09-2024			8.9		
77811 E-2	NE SEC 14 TWP 71 RGE 6 W6M GRANDE PRAIR BEAR RIVER 2 BRIDGE ON LOCAL ROAD NEAR GRANDE PRAIR	PEACE REGION GRANDE PRAIRIE GRANDE PRAIRIE	GRANDE PRAIRIE UNDEFINED CMA GRANDE PRAIRIE	CBT LOCAL ROAD BEAR RIVER (WATERCRS-ST)	MAJOR BRIDGE	RV 2000 2000	1 39.0	10.7 39.0 10.0	28.0 49.0 62.0	66.7 69.5 10-09-2024			8.3		
77814 -2	SE SEC 27 TWP 31 RGE 6 W5M SUNDRE WATERCOURSE CULVERT ON LOCAL ROAD, 24 KM SW OF SUNDRE	CENTRAL REGION RED DEER CT MOUNTAIN VIEW	MOUNTAIN VIEW COUNTY UNDEFINED CMA RIMBEY-ROCKY MOUNTAIN	MP LOCAL ROAD TRIBUTARY TO NITCHI CREEK (WATERCRS-	BRIDGE CULV	RV 2020	1 1800.0	7.1			88.9 86.3 04-06-2021				
77815 -1	NE SEC 36 TWP 98 RGE 9 W5M RED EARTH CR BURNT CREEK (TRIBUTARY TO SENEX CREEK) CULVERT ON HIGHWAY 88, 151 KM NW OF	PEACE REGION PEACE RIVER CT MACKENZIE	Alberta Transportation (AIT) CMA02 PEACE RIVER	SPE 88:14 C1 13.190 TRIBUTARY TO SENEX CREEK (WATERCRS-	BRIDGE CULV	RV 1982	1 2433.0	12.5 30.0			44.4 43.9 30-11-2022		5.2		
77816 -1	NE SEC 16 TWP 5 RGE 3 W5M BEAVER MINES CASTLE RIVER BRIDGE ON HIGHWAY 774, 14 KM SW OF BEAVER MINES	SOUTHERN REGION LETHBRIDGE MD PINCHER CREEK	Alberta Transportation (AIT) CMA26 LIVINGSTONE-MACLEOD	RD 774:02 C1 11.201 CASTLE RIVER (WATERCRS-ST)	MAJOR BRIDGE	RV 1975 1975	3 16.8	8.7 50.4 20.0	28.0 49.0 62.0	44.4 55.2 22-09-2022			6.7		
77817 -1	SE SEC 17 TWP 5 RGE 3 W5M BEAVER MINES WEST CASTLE RIVER BRIDGE ON HIGHWAY 774, 16 KM SW OF BEAVER MINES	SOUTHERN REGION LETHBRIDGE MD PINCHER CREEK	Alberta Transportation (AIT) CMA26 LIVINGSTONE-MACLEOD	VF 774:02 C1 9.208 WEST CASTLE RIVER (WATERCRS-ST)	MAJOR BRIDGE	RV 1975 1975	1 33.5	8.8 33.5	28.0 49.0 62.0	61.1 59.3 22-09-2022			4.6		
77818 -1	SW SEC 7 TWP 5 RGE 3 W5M BEAVER MINES SUICIDE CREEK BRIDGE ON PROVINCIAL HIGHWAY 774 NEAR BEAVER MINES	SOUTHERN REGION LETHBRIDGE MD PINCHER CREEK	Alberta Transportation (AIT) CMA26 LIVINGSTONE-MACLEOD	HC 774:02 C1 5.784 SUICIDE CK (WATERCRS-ST)	STANDARD BRIDGE	RV 1974 1974	1 6.1	9.1 6.1	28.0 49.0 65.5	44.4 56.7 22-09-2022			3.0		
77819 -1	NW SEC 36 TWP 4 RGE 4 W5M BEAVER MINES SYNCLINE BRK BRIDGE ON PROVINCIAL HIGHWAY 774 NEAR BEAVER MINES	SOUTHERN REGION LETHBRIDGE MD PINCHER CREEK	Alberta Transportation (AIT) CMA26 LIVINGSTONE-MACLEOD	VH 774:02 C1 2.951 SYNCLINE BROOK (WATERCRS-ST)	STANDARD BRIDGE	RV 1974 1974	1 6.1	9.1 6.1 30.0	28.0 49.0 62.0	44.4 56.0 22-09-2022			2.7		
77821 -1	NW SEC 23 TWP 50 RGE 17 W4M RYLEY WATERCOURSE BRIDGE ON LOCAL ROAD NEAR RYLEY	CENTRAL REGION VERMILION CT BEAVER	BEAVER COUNTY UNDEFINED CMA CAMROSE	HC LOCAL ROAD TRIBUTARY TO BEAVERHILL CREEK	STANDARD BRIDGE	RV 1974 1974	1 6.1	7.3 6.1	28.0 49.0 65.5	55.6 65.0 12-07-2022			2.1		
77822 -1	NW SEC 32 TWP 48 RGE 7 W5M DRAYTON VALL TRIBUTARY TO NORTH SASKATCHEWAN RIVER CULVERT ON HIGHWAY 620, 2.5 KM S OF	NORTH CENTRAL REGION STONY PLAIN DRAYTON VALLEY	Alberta Transportation (AIT) CMA11 DRAYTON VALLEY-DEVON	SP;SP 620:04 C1 27.516 TRIBUTARY TO NORTH SASKATCHEWAN	BRIDGE CULV	RV 1991	2 3360.0	11.8 -7.0			77.8 76.8 24-06-2024		9.5		
77823 -1	NW SEC 11 TWP 70 RGE 2 W6M GOODWIN ECONOMY CREEK CULVERT ON LOCAL ROAD, 18 KM S OF GOODWIN	PEACE REGION GRANDE PRAIRIE MD GREENVIEW	M.D. OF GREENVIEW NO. 16 UNDEFINED CMA CENTRAL PEACE-NOTLEY	SPE-SPE-SPE LOCAL ROAD ECONOMY CREEK (WATERCRS-ST)	BRIDGE CULV	RV 1981	1 6982.0	13.0 -15.0			66.7 65.3 08-07-2022		22.6		

<div><div><div>Alberta</div><div>Transportation</div></div></div>		<div>Transportation Infrastructure Management System</div> <div>Bridge Structures Report</div> <div>All 'IN SERVICE' Structures - Sorted By: File Number</div>												2025/03/06	
														Page 512 of 772	
BF	Legal Land Location Structure Name Location Description	Region District Municipality	Managed By CMA Constituency	Span Types Located On Located Over	Structure Type	Usage Yr Built Yr Supstr	No. Spans Pipes Max Span Length Max Pipe Dia	Clear Rdwy Nom Length Skew	Single (t) Semi (t) Train (t)	Stru Suff Insp	Rat. % Rat. % Date	Theor VCL On Meas VCL On	Deck Height Theor VCL Over Meas VCL Over		
77827 -2	NW SEC 33 TWP 55 RGE 8 W5M MAYERTHORPE WATERCOURSE CULVERT ON HWY 22, 16 KM S OF MAYERTHORPE	NORTH CENTRAL REGION STONY PLAIN CT LAC STE. ANNE	Alberta Transportation (AIT) CMA12 LAC STE. ANNE-PARKLAND	SP 22:32 C1 23.448 TRIBUTARY TO PADDLE RIVER (WATERCRS-	BRIDGE CULV	RV 2016	1 2400.0	8.3 -5.0			88.9 86.5 16-11-2023				
77829 -1	SE SEC 21 TWP 55 RGE 13 W4M HAIRY HILL CATTLEPASS CULVERT ON PROVINCIAL HIGHWAY 29 NEAR HAIRY HILL	CENTRAL REGION VERMILION CT TWO HILLS	Alberta Transportation (AIT) CMA14 FORT SASKATCHEWAN-	MP 29:06 C1 10.128 TRAIL-ANIMAL OVER SP	BRIDGE CULV	SP 1975	1 2134.0	9.6			77.8 82.0 09-07-2023		3.7		
77830 -1	NW SEC 9 TWP 83 RGE 9 W6M SILVER VALLE WATERCOURSE CULVERT ON LOCAL ROAD NEAR SILVER VALLE	PEACE REGION GRANDE PRAIRIE CT SADDLE HILLS	SADDLE HILLS COUNTY UNDEFINED CMA CENTRAL PEACE-NOTLEY	FP LOCAL ROAD TRIBUTARY TO PEACE RIVER (WATERCRS-	BRIDGE CULV	RV 1975	1 1474.0	7.3 30.0			44.4 52.5 03-10-2022				
77831 -1	SW SEC 31 TWP 78 RGE 1 W6M BELLOY VIXEN CREEK BRIDGE ON LOCAL ROAD NEAR BELLOY	PEACE REGION GRANDE PRAIRIE CT BIRCH HILLS	BIRCH HILLS COUNTY UNDEFINED CMA CENTRAL PEACE-NOTLEY	HC LOCAL ROAD VIXEN CREEK (WATERCRS-ST)	STANDARD BRIDGE	RV 1975 1975	3 8.5	7.3 25.5	30.1 52.8 75.4		50.0 65.4 17-05-2023		3.0		
77832 -1	NW SEC 23 TWP 43 RGE 14 W4M KILLAM WATERCOURSE CULVERT ON LOCAL ROAD NEAR KILLAM	CENTRAL REGION VERMILION CT FLAGSTAFF	FLAGSTAFF COUNTY UNDEFINED CMA CAMROSE	MP LOCAL ROAD TRIBUTARY TO IRON CREEK (WATERCRS-ST)	BRIDGE CULV	RV 1974	1 1524.0	7.3 45.0			66.7 69.6 02-10-2024		3.1		
77833 -1	SW SEC 30 TWP 81 RGE 10 W6M SILVER VALLE DRAINAGE DIT CULVERT ON PROVINCIAL HIGHWAY 681 NEAR SILVER VALLE	PEACE REGION GRANDE PRAIRIE CT SADDLE HILLS	Alberta Transportation (AIT) CMA05 CENTRAL PEACE-NOTLEY	MP 681:02 C1 25.509 TRIBUTARY TO SNEDDON CREEK	BRIDGE CULV	RV 1983	1 1800.0	8.7			44.4 58.6 26-09-2022		3.5		
77834 -1	NW SEC 31 TWP 47 RGE 18 W4M ROUND HILL WATERCOURSE CULVERT ON PROVINCIAL HIGHWAY 834 NEAR ROUND HILL	CENTRAL REGION VERMILION CT CAMROSE	Alberta Transportation (AIT) CMA16 CAMROSE	MP;MP;MP 834:02 C1 8.940 WATERCOURSE (WATERCRS-NI)	BRIDGE CULV	RV 1974	3 1200.0	8.9 -45.0			33.3 54.5 22-11-2022		2.0		
77835 -2	SW SEC 18 TWP 70 RGE 19 W5M VALLEYVIEW WATERCOURSE CULVERT ON HWY 747, 29 KM E OF VALLEYVIEW	PEACE REGION GRANDE PRAIRIE MD GREENVIEW	Alberta Transportation (AIT) CMA03 CENTRAL PEACE-NOTLEY	MP 747:01 C1 12.986 2ND ORDER TRIBUTARY TO SWEATHOUSE	BRIDGE CULV	RV 2016	1 2200.0	9.5 35.0			77.8 82.6 25-08-2023				
77836 -2	NW SEC 7 TWP 70 RGE 19 W5M SUNSET HOUSE TRIBUTARY TO SWEATHOUSE CREEK CULVERT ON HIGHWAY 747, 6 KM S OF SUNSET	PEACE REGION GRANDE PRAIRIE MD GREENVIEW	Alberta Transportation (AIT) CMA03 CENTRAL PEACE-NOTLEY	MP 747:01 C1 12.623 TRIBUTARY TO SWEATHOUSE CREEK	BRIDGE CULV	RV 1996	1 1600.0	9.5 40.0			77.8 80.1 25-08-2023		3.4		
77837 -1	SW SEC 6 TWP 70 RGE 19 W5M SUNSET HOUSE 3RD ORDER TRIBUTARY TO SWEATHOUSE CREEK CULVERT ON HIGHWAY 747, 9 KM S OF	PEACE REGION GRANDE PRAIRIE MD GREENVIEW	Alberta Transportation (AIT) CMA03 CENTRAL PEACE-NOTLEY	MP 747:01 C1 9.918 3RD ORDER TRIBUTARY TO SWEATHOUSE	BRIDGE CULV	RV 1974	1 2200.0	9.0			55.6 65.7 25-08-2023		2.4		
77839 -1	NW SEC 24 TWP 34 RGE 1 W5M BOWDEN CATTLEPASS CULVERT ON LOCAL ROAD NEAR BOWDEN	CENTRAL REGION RED DEER BOWDEN	BOWDEN UNDEFINED CMA INNISFAIL-SYLVAN LAKE	MP LOCAL ROAD TRAIL-ANIMAL OVER SP	BRIDGE CULV	SP 1974	1 2134.0	7.8 0.0			66.7 75.4 09-12-2013		3.4		
77841 -1	SE SEC 23 TWP 51 RGE 22 W4M COOKING LAKE MCFADDEN CREEK CULVERT ON PROVINCIAL HIGHWAY 14 NEAR COOKING LAKE	NORTH CENTRAL REGION STONY PLAIN CT STRATHCONA	Alberta Transportation (AIT) CMA09 STRATHCONA-SHERWOOD	SPE 14:06 C1 8.691 TRIBUTARY TO COOKING LAKE (WATERCRS-	BRIDGE CULV	RV 1974	1 2123.0	13.4 -30.0			55.6 46.4 26-05-2023				
77842 -1	SE SEC 13 TWP 51 RGE 22 W4M COOKING LAKE WATERCOURSE CULVERT ON PROVINCIAL HIGHWAY 14 NEAR COOKING LAKE	NORTH CENTRAL REGION STONY PLAIN CT STRATHCONA	Alberta Transportation (AIT) CMA09 STRATHCONA-SHERWOOD	SPE 14:06 C1 10.530 2ND ORDER TRIBUTARY TO HASTINGS	BRIDGE CULV	RV 1974	1 1813.0	13.3 5.0			44.4 47.0 26-05-2023				
77843 -1	SW SEC 2 TWP 47 RGE 27 W4M FALUN BIGSTONE CREEK CULVERT ON LOCAL ROAD NEAR FALUN	CENTRAL REGION RED DEER CT WETASKIWIN	COUNTY OF WETASKIWIN NO. UNDEFINED CMA MASKWACIS-WETASKIWIN	MP LOCAL ROAD TRIBUTARY TO BIGSTONE CK (WATERCRS-	BRIDGE CULV	RV 1973	1 1524.0	7.9 -45.0			33.3 37.4 27-10-2022		6.1		
77844 -1	NE SEC 9 TWP 53 RGE 2 W5M CARVEL CATTLEPASS CULVERT ON PROVINCIAL HIGHWAY 770 NEAR CARVEL	NORTH CENTRAL REGION STONY PLAIN CT PARKLAND	Alberta Transportation (AIT) CMA11 LAC STE. ANNE-PARKLAND	MP 770:06 C1 23.997 TRAIL-ANIMAL OVER SP	BRIDGE CULV	SP 1992	1 2200.0	10.0			77.8 78.6 27-09-2022		3.0		
77845 -1	NW SEC 6 TWP 62 RGE 26 W4M DAPP DAPP CREEK CULVERT ON PROVINCIAL HIGHWAY 661 NEAR DAPP	NORTH CENTRAL REGION ATHABASCA CT WESTLOCK	Alberta Transportation (AIT) CMA10 ATHABASCA-BARRHEAD-	MP 661:06 C1 16.377 TRIBUTARY TO PEMBINA RIVER (WATERCRS-	BRIDGE CULV	RV 1984	1 1800.0	9.5			55.6 53.6 13-04-2023		4.5		
77846 -1	SW SEC 9 TWP 19 RGE 14 W4M BROOKS HIGHWAY 873 OVER HIGHWAY 1 INTERCHANGE, 1 KM N OF BROOKS	SOUTHERN REGION LETHBRIDGE CT NEWELL	Alberta Transportation (AIT) CMA23 BROOKS-MEDICINE HAT	FM 873:04 R1 0.460, 873:04 L1 0.462 1:18 R1 8.395, 1:18 C1-1OR 8.401, 1:18 L1 8.416	MAJOR BRIDGE	GS 1979 1979	4 38.0	15.5 122.0 -40.0	28.0 49.0 62.0		38.9 40.1 24-06-2024		7.6 5.4 5.5		
77847 -1	SE SEC 3 TWP 11 RGE 8 W4M WHITLA CPR OVERPASS ON HIGHWAY 3, 3 KM W OF SEVEN PERSONS	SOUTHERN REGION LETHBRIDGE CT FORTY MILE	Alberta Transportation (AIT) CMA24 TABER-WARNER	RD 3:14 C1 46.135 RAILWAY CPR	MAJOR BRIDGE	RO 1975 1975	3 12.2	13.4 36.6 19.0	28.0 49.0 62.0		38.9 47.8 22-02-2024		8.2 7.4		
77848 -1	SW SEC 11 TWP 5 RGE 23 W4M SPRING COULE MID IRRIGATION CANAL CULVERT ON PROVINCIAL HIGHWAY 5 NEAR SPRING COULE	SOUTHERN REGION LETHBRIDGE CT CARDSTON	Alberta Transportation (AIT) CMA25 CARDSTON-SIKSIKA	FP;FP 5:04 C1 28.553 MID - IRRIGATION C (WATERCRS-IC)	BRIDGE CULV	IC 1974	2 1474.0	13.5 30.0			44.4 46.2 25-04-2023				
77849 -1	SW SEC 18 TWP 5 RGE 22 W4M BRADSHAW MID IRRIGATION CANAL CULVERT ON LOCAL ROAD NEAR BRADSHAW	SOUTHERN REGION LETHBRIDGE CT CARDSTON	CARDSTON COUNTY CMA25 CARDSTON-SIKSIKA	FP LOCAL ROAD MID - IRRIGATION C (WATERCRS-IC)	BRIDGE CULV	IC 1974	1 1474.0	7.9 -30.0			55.6 64.4 14-10-2020				
77850 -1	NE SEC 14 TWP 24 RGE 1 W5M Calgary Zoo Road Over Bow River In NE Calgary	SOUTHERN REGION CALGARY CALGARY	CALGARY UNDEFINED CMA CALGARY-MOUNTAIN VIEW	PB ZOO ROAD NE BOW RIVER (WATERCRS-ST)	MAJOR BRIDGE	RV 1964 1964	3 28.0	7.9 79.2							


BF	Legal Land Location Structure Name Location Description	Region District Municipality	Managed By CMA Constituency	Span Types Located On Located Over	Structure Type	Usage Yr Built Yr Supstr	No. Spans Pipes Max Span Length Max Pipe Dia	Clear Rdwy Nom Length Skew	Single (t) Semi (t) Train (t)	Stru Suff Insp	Rat. % Rat. % Date	Theor VCL On Meas VCL On	Deck Height Theor VCL Over Meas VCL Over
77851 -1	SW SEC 14 TWP 53 RGE 9 W4M MYRNAM CATTLEPASS CULVERT ON PROVINCIAL HIGHWAY 881 NEAR MYRNAM	CENTRAL REGION VERMILION CT TWO HILLS	Alberta Transportation (AIT) CMA15 FORT SASKATCHEWAN-	MP 881:08 C1 28.795 TRAIL-ANIMAL OVER SP	BRIDGE CULV	SP 1974	1 1829.0	8.4 0.0			55.6 68.6 04-05-2021		3.0
77853 -2	NW SEC 4 TWP 41 RGE 4 W5M GILBY WATERCOURSE CULVERT ON LOCAL ROAD NEAR GILBY	CENTRAL REGION RED DEER CT LACOMBE	LACOMBE COUNTY UNDEFINED CMA RIMBEY-ROCKY MOUNTAIN	MP LOCAL ROAD TRIBUTARY TO MEDICINE RIVER	BRIDGE CULV	RV 1996	1 2400.0	6.6			55.6 69.1 09-06-2020		3.0
77854 -1	SE SEC 17 TWP 56 RGE 9 W5M MAYERTHORPE WATERCOURSE BRIDGE ON LOCAL ROAD NEAR MAYERTHORPE	NORTH CENTRAL REGION STONY PLAIN CT LAC STE. ANNE	LAC STE. ANNE COUNTY UNDEFINED CMA LAC STE. ANNE-PARKLAND	PG LOCAL ROAD TRIBUTARY TO PADDLE RIVER (WATERCRS-	STANDARD BRIDGE	RV 1974 1974	1 6.1	7.3 6.1	28.0 49.0 62.0		61.1 68.0 10-11-2021		2.1
77855 -1	SE SEC 5 TWP 56 RGE 8 W5M MAYERTHORPE WATERCOURSE CULVERT ON LOCAL ROAD NEAR MAYERTHORPE	NORTH CENTRAL REGION STONY PLAIN CT LAC STE. ANNE	LAC STE. ANNE COUNTY UNDEFINED CMA LAC STE. ANNE-PARKLAND	MP LOCAL ROAD TRIBUTARY TO PADDLE RIVER (WATERCRS-	BRIDGE CULV	RV 1976	1 1500.0	6.5 30.0			77.8 71.2 19-10-2023		3.4
77856 -1	NW SEC 22 TWP 54 RGE 13 W4M TWO HILLS WATERCOURSE BRIDGE ON LOCAL ROAD NEAR TWO HILLS	CENTRAL REGION VERMILION CT TWO HILLS	COUNTY OF TWO HILLS NO. UNDEFINED CMA FORT SASKATCHEWAN-	PG LOCAL ROAD VERMILION RIVER (WATERCRS-ST)	STANDARD BRIDGE	RV 1973 1959	1 8.5	7.3 8.5 0.0	28.0 49.0 62.0		38.9 59.3 12-04-2024		2.4
77859 W-1	NW SEC 29 TWP 53 RGE 13 W5M EDSON CARROT CREEK BRIDGE ON PROVINCIAL HIGHWAY 16, 49 KM E OF EDSON	NORTH CENTRAL REGION EDSON CT YELLOWHEAD	Alberta Transportation (AIT) CMA12 WEST YELLOWHEAD	RD 16:08 L1 5.654 CARROT CREEK (WATERCRS-ST)	MAJOR BRIDGE	RV 1975 1975	3 15.2	12.2 39.6	28.0 49.0 62.0		38.9 48.5 06-09-2023		7.9
77859 E-2	SW SEC 29 TWP 53 RGE 13 W5M EDSON CARROT CREEK CULVERT ON PROVINCIAL HIGHWAY 16, 49 KM E OF EDSON	NORTH CENTRAL REGION EDSON CT YELLOWHEAD	Alberta Transportation (AIT) CMA12 WEST YELLOWHEAD	BPR 16:08 R1 5.656 CARROT CREEK (WATERCRS-ST)	BRIDGE CULV	RV 1988	1 8800.0	12.5			66.7 65.1 20-02-2024		8.4
77860 -1	SW SEC 13 TWP 5 RGE 23 W4M SPRING COULE MID IRRIGATION CANAL CULVERT ON LOCAL ROAD NEAR SPRING COULE	SOUTHERN REGION LETHBRIDGE CT CARDSTON	CARDSTON COUNTY CMA25 CARDSTON-SIKSIKA	FP LOCAL ROAD MID - IRRIGATION C (WATERCRS-IC)	BRIDGE CULV	IC 1975	1 1474.0	10.0 0.0			44.4 51.2 22-06-2021		
77861 -1	SE SEC 26 TWP 88 RGE 9 W4M FT MCMURRAY SALINE CREEK CULVERT ON LOCAL ROAD NEAR FT MCMURRAY	NORTH CENTRAL REGION FORT MCMURRAY SPM WOOD BUFFALO	Unknown Private Organization or UNDEFINED CMA FORT MCMURRAY-LAC LA	SPE LOCAL ROAD SALINE CREEK (WATERCRS-ST)	BRIDGE CULV	RV 1974	1 3675.0	12.2 -15.0			22.2 22.9 29-08-2013		11.3
77862 -1	SW SEC 6 TWP 59 RGE 18 W4M WASKATENAU WATERCOURSE CULVERT ON LOCAL ROAD NEAR WASKATENAU	NORTH CENTRAL REGION ATHABASCA CT SMOKY LAKE	SMOKY LAKE COUNTY UNDEFINED CMA ATHABASCA-BARRHEAD-	FP LOCAL ROAD TRIBUTARY TO NORTH SASKATCHEWAN	BRIDGE CULV	RV 1974	1 1778.0	6.7			22.2 44.4 10-04-2021		2.1
77863 W-1	NW SEC 18 TWP 53 RGE 15 W5M EDSON WATERCOURSE CULVERT ON PROVINCIAL HIGHWAY 16 NEAR EDSON	NORTH CENTRAL REGION EDSON CT YELLOWHEAD	Alberta Transportation (AIT) CMA13 WEST YELLOWHEAD	SPE;SPE 16:06 L1 25.397 TRIBUTARY TO WOLF CREEK (WATERCRS-	BRIDGE CULV	RV 1974	2 1813.0	12.5 15.0			66.7 36.5 03-05-2024		8.2
77863 E-2	NW SEC 18 TWP 53 RGE 15 W5M EDSON WATERCOURSE CULVERT ON PROVINCIAL HIGHWAY 16 NEAR EDSON	NORTH CENTRAL REGION EDSON CT YELLOWHEAD	Alberta Transportation (AIT) CMA13 WEST YELLOWHEAD	SP;SP 16:06 R1 25.447 TRIBUTARY TO WOLF CREEK (WATERCRS-	BRIDGE CULV	RV 1987	2 1810.0	12.5 33.0			77.8 58.0 03-05-2024		8.8
77864 -1	NW SEC 29 TWP 64 RGE 7 W4M WATERCOURSE CULVERT ON LOCAL ROAD, 15 KM NW OF IRON RIVER WATERCOURSE CULVERT ON LOCAL ROAD, 15 KM NW OF IRON RIVER	NORTH CENTRAL REGION ATHABASCA MD BONNYVILLE	M.D. OF BONNYVILLE NO. 87 UNDEFINED CMA BONNYVILLE-COLD LAKE-ST.	MP LOCAL ROAD 2ND ORDER TRIBUTARY TO MANATOKAN CK	BRIDGE CULV	RV 2004	1 2000.0	8.0			55.6 61.9 19-10-2021		
77866 -1	SE SEC 14 TWP 7 RGE 3 W5M BURMIS DEADMAN COUL CULVERT ON PROVINCIAL HIGHWAY 3 NEAR BURMIS	SOUTHERN REGION LETHBRIDGE MD PINCHER CREEK	Alberta Transportation (AIT) CMA26 LIVINGSTONE-MACLEOD	SP 3:04 C1 0.149 TRIBUTARY TO CROWSNEST RIVER	BRIDGE CULV	RV 1974	1 1829.0	13.5 -30.0			44.4 55.8 31-01-2024		12.2
77868 -1	SE SEC 13 TWP 24 RGE 1 W5M CALGARY WID IRRIGATION CANAL CULVERT ON PROVINCIAL HIGHWAY 2 NEAR CALGARY	SOUTHERN REGION CALGARY CALGARY	Alberta Transportation (AIT) DEERFOOT/STONEY CALGARY-KLEIN	BP 2:15 R1 32.525, 2:15 L1 32.622 WID - WID CANAL (WATERCRS-IC)	BRIDGE CULV	IC 1974	1 4150.0	58.0			44.4 50.5 22-01-2025		6.7
77871 -1	NW SEC 10 TWP 35 RGE 20 W4M BIG VALLEY BIG VALLEY C BRIDGE ON LOCAL ROAD NEAR BIG VALLEY	CENTRAL REGION HANNA CT STETTTLER	COUNTY OF STETTTLER NO. 6 UNDEFINED CMA DRUMHELLER-STETTTLER	VS LOCAL ROAD BIG VALLEY CREEK (WATERCRS-ST)	STANDARD BRIDGE	RV 1974 1974	1 9.1	7.6 9.1 45.0	28.0 49.0 62.0		72.2 75.4 19-01-2023		2.1
77872 N-1	NE SEC 24 TWP 91 RGE 10 W4M FT MCMURRAY POPLAR CREEK BRIDGE ON HIGHWAY 63, 19 KM N OF FORT MCMURRAY	NORTH CENTRAL REGION FORT MCMURRAY SPM WOOD BUFFALO	Alberta Transportation (AIT) CMA07 FORT MCMURRAY-WOOD	VF 63:12 R1 14.293 POPLAR CREEK (WATERCRS-ST)	MAJOR BRIDGE	RV 1975 1975	3 18.3	13.4 54.9	28.0 49.0 62.0		33.3 40.1 21-04-2024		6.1
77872 S-2	NE SEC 24 TWP 91 RGE 10 W4M FT MCMURRAY POPLAR CREEK BRIDGE ON HIGHWAY 63, 19 KM N OF FORT MCMURRAY	NORTH CENTRAL REGION FORT MCMURRAY SPM WOOD BUFFALO	Alberta Transportation (AIT) CMA07 FORT MCMURRAY-WOOD	WG 63:12 L1 14.289 POPLAR CREEK (WATERCRS-ST)	MAJOR BRIDGE	RV 2000 2000	1 50.0	12.4 50.0	28.0 49.0 62.0		55.6 47.8 12-03-2024		9.2
77873 -1	NW SEC 6 TWP 41 RGE 23 W4M TEES PARLBY CREEK BRIDGE ON PROVINCIAL HIGHWAY 821 NEAR TEES	CENTRAL REGION RED DEER CT LACOMBE	Alberta Transportation (AIT) CMA20 LACOMBE-PONOKA	VS 821:02 C1 4.282 PARLBY CREEK (WATERCRS-ST)	STANDARD BRIDGE	RV 1974 1974	2 6.1	8.8 12.2 -30.0	28.0 49.0 62.0		38.9 52.3 10-05-2022		3.7
77874 -1	SW SEC 2 TWP 71 RGE 9 W6M HALCOURT WATERCOURSE CULVERT ON LOCAL ROAD NEAR HALCOURT	PEACE REGION GRANDE PRAIRIE CT GRANDE PRAIRIE	COUNTY OF GRANDE PRAIRIE UNDEFINED CMA GRANDE PRAIRIE-WAPITI	MP;MP LOCAL ROAD TRIBUTARY TO PIPESTONE CREEK	BRIDGE CULV	RV 1985	2 1600.0	8.0			33.3 54.6 14-03-2022		2.1
77875 -1	NW SEC 35 TWP 73 RGE 6 W6M SEXSMITH GRANDE PR CREEK CULVERT ON LOCAL ROAD NEAR SEXSMITH	PEACE REGION GRANDE PRAIRIE CT GRANDE PRAIRIE	COUNTY OF GRANDE PRAIRIE UNDEFINED CMA GRANDE PRAIRIE-WAPITI	SP LOCAL ROAD TRIBUTARY TO GRANDE PRAIRIE CREEK	BRIDGE CULV	RV 1975	1 1810.0	7.3 -20.0			22.2 39.4 15-02-2023		


		Transportation Infrastructure Management System										2025/03/06			
		Bridge Structures Report													
		All 'IN SERVICE' Structures - Sorted By: File Number													
														Page 514 of 772	
BF	Legal Land Location Structure Name Location Description	Region District Municipality	Managed By CMA Constituency	Span Types Located On Located Over	Structure Type	Usage Yr Built Yr Supstr	No. Spans Pipes Max Span Length Max Pipe Dia	Clear Rdwy Nom Length Skew	Single (t) Semi (t) Train (t)	Stru Suff Insp	Rat. % Rat. % Date	Theor VCL On Meas VCL On	Deck Height Theor VCL Over Meas VCL Over		
77876 -1	NW SEC 35 TWP 60 RGE 20 W4M ABEE WASKATENAU C BRIDGE ON LOCAL ROAD NEAR ABEE	NORTH CENTRAL REGION ATHABASCA CT THORHILD	THORHILD COUNTY UNDEFINED CMA ATHABASCA-BARRHEAD-	HC LOCAL ROAD WASKATENAU CREEK (WATERCRS-ST)	STANDARD BRIDGE	RV 1952 2005	1 6.1	7.3 6.1	28.0 49.0 65.5	66.7 70.7 28-09-2023			2.4		
77877 -1	NW SEC 14 TWP 53 RGE 16 W5M EDSON WATERCOURSE CULVERT ON PROVINCIAL HIGHWAY 16 NEAR EDSON	NORTH CENTRAL REGION EDSON CT YELLOWHEAD	Alberta Transportation (AIT) CMA13 WEST YELLOWHEAD	SPE;MP 16:06 L1 22.272 TRIBUTARY TO WOLF CREEK (WATERCRS-	BRIDGE CULV	RV 1974	2 1813.0	16.5		33.3 38.6 03-05-2024			8.5		
77878 -1	SW SEC 18 TWP 7 RGE 2 W5M BURMIS CROWSNEST RIVER BRIDGE ON HIGHWAY 507, 2 KM SE OF BURMIS	SOUTHERN REGION LETHBRIDGE MD PINCHER CREEK	Alberta Transportation (AIT) CMA26 LIVINGSTONE-MACLEOD	VF 507:02 C1 0.860 CROWSNEST RIVER (WATERCRS-ST)	MAJOR BRIDGE	RV 1974 1974	2 36.6	8.8 73.2 20.0	28.0 49.0 62.0	61.1 60.1 19-09-2022			13.7		
77879 -1	NW SEC 8 TWP 24 RGE 26 W4M STRATHMORE CATTLEPASS CULVERT ON PROVINCIAL HIGHWAY 1 NEAR STRATHMORE	SOUTHERN REGION CALGARY CT WHEATLAND	Alberta Transportation (AIT) CMA30 CHESTERMERE-	MP 1:12 R1 5.367, 1:12 L1 5.366 TRAIL-ANIMAL OVER SP	BRIDGE CULV	SP 1975	1 1400.0	29.0		88.9 78.3 27-09-2015			6.1		
77880 -1	NW SEC 16 TWP 67 RGE 22 W4M ATHABASCA WATERCOURSE CULVERT ON PROVINCIAL HIGHWAY 813 NEAR ATHABASCA	NORTH CENTRAL REGION ATHABASCA CT ATHABASCA	Alberta Transportation (AIT) CMA10 ATHABASCA-BARRHEAD-	SPE 813:02 C1 10.502 2ND ORDER TRIBUTARY TO ATHABASCA	BRIDGE CULV	RV 1974	1 1813.0	8.2		33.3 45.0 14-11-2024			3.0		
77881 -1	SW SEC 33 TWP 67 RGE 22 W4M ATHABASCA WATERCOURSE CULVERT ON PROVINCIAL HIGHWAY 813 NEAR ATHABASCA	NORTH CENTRAL REGION ATHABASCA CT ATHABASCA	Alberta Transportation (AIT) CMA10 ATHABASCA-BARRHEAD-	MP 813:02 C1 14.160 2ND ORDER TRIBUTARY TO ATHABASCA	BRIDGE CULV	RV 1974	1 1500.0	9.2		77.8 71.5 14-11-2024			2.7		
77882 -2	SW SEC 26 TWP 27 RGE 9 W4M YOUNGSTOWN BLOOD IND CREEK CULVERT ON LOCAL ROAD NEAR YOUNGSTOWN	CENTRAL REGION HANNA SPECIAL AREA 3	Municipal Services Branch UNDEFINED CMA DRUMHELLER-STETTTLER	MP;MP LOCAL ROAD BLOOD INDIAN CREEK (WATERCRS-ST)	BRIDGE CULV	RV 2007	2 1800.0	8.0		77.8 78.6 05-12-2024			3.1		
77883 -2	SE SEC 27 TWP 27 RGE 9 W4M YOUNGSTOWN TRIBUTARY TO BLOOD INDIAN CREEK CULVERT ON LOCAL ROAD, 23 KM SE OF	CENTRAL REGION HANNA SPECIAL AREA 3	Municipal Services Branch UNDEFINED CMA DRUMHELLER-STETTTLER	MP;MP LOCAL ROAD TRIBUTARY TO BLOOD INDIAN CREEK	BRIDGE CULV	RV 2007	2 1800.0	8.0		77.8 85.8 05-12-2024			3.2		
77884 -1	SW SEC 36 TWP 76 RGE 4 W6M WANHAM KAKUT CREEK CULVERT ON LOCAL ROAD NEAR WANHAM	PEACE REGION GRANDE PRAIRIE CT BIRCH HILLS	BIRCH HILLS COUNTY UNDEFINED CMA CENTRAL PEACE-NOTLEY	MP LOCAL ROAD KAKUT CREEK (WATERCRS-ST)	BRIDGE CULV	RV 1987	1 3000.0	8.0		66.7 74.7 07-09-2022			3.4		
77885 -1	NE SEC 27 TWP 86 RGE 16 W5M SIMON LAKES CADOTTE RIVER BRIDGE ON HIGHWAY 986, 5 KM W OF CADOTTE LAKE	PEACE REGION PEACE RIVER CT NORTHERN SUNRISE	Alberta Transportation (AIT) CMA02 LESSER SLAVE LAKE	VS 986:02 C1 48.287 CADOTTE RIVER (WATERCRS-ST)	STANDARD BRIDGE	RV 1975 1975	3 10.7	8.8 32.1	28.0 49.0 62.0	61.1 62.5 02-10-2023					
77886 -1	SE SEC 24 TWP 86 RGE 16 W5M SIMON LAKES MARTEN RIVER BRIDGE ON HIGHWAY 986, AT N BOUNDARY OF CADOTTE LAKE	PEACE REGION PEACE RIVER CT NORTHERN SUNRISE	Alberta Transportation (AIT) CMA02 LESSER SLAVE LAKE	VS 986:04 C1 4.403 MARTEN RIVER (WATERCRS-ST)	STANDARD BRIDGE	RV 1976 1976	3 10.7	8.8 32.1	28.0 49.0 62.0	44.4 54.8 02-10-2023					
77895 -1	SW SEC 28 TWP 8 RGE 11 W4M BURDETT SMRID CANAL 75AR ON HIGHWAY 879, 24 KM S OF BURDETT	SOUTHERN REGION LETHBRIDGE CT FORTY MILE	Alberta Transportation (AIT) CMA24 TABER-WARNER	BP 879:04 C1 21.555 SMR - IRRIGATION C (WATERCRS-IC)	BRIDGE CULV	IC 1986	1 3650.0	8.2		77.8 73.0 15-11-2021			4.3		
77896 -1	NW SEC 13 TWP 24 RGE 1 W5M CALGARY Pedestrian Trail Over Provincial Highway 2 (Deerfoot Trail) South of Memorial Drive In Calgary	SOUTHERN REGION CALGARY CALGARY	CALGARY DEERFOOT/STONEY CALGARY-KLEIN	CX TRAIL-PED ON 50000 PS 2:15 R1 32.737	MAJOR BRIDGE	PS 1975 1975	4 35.7	2.4 105.3		5.5 5.7 5.8					
77900 -1	SE SEC 27 TWP 71 RGE 17 W5M HIGH PRAIRIE MCGOWAN CREEK BRIDGE ON LOCAL ROAD, 36 KM S OF HIGH PRAIRIE	PEACE REGION PEACE RIVER CT BIG LAKES	BIG LAKES COUNTY UNDEFINED CMA LESSER SLAVE LAKE	TH LOCAL ROAD MCGOWAN CREEK (WATERCRS-ST)	MAJOR BRIDGE	RV 1924 1925	1 45.7	6.7 45.7	22.4 39.3 54.1	55.6 44.7 06-08-2024	4.3				
77901 -1	NE SEC 13 TWP 7 RGE 3 W5M BURMIS CATTLEPASS CULVERT ON PROVINCIAL HIGHWAY 507 NEAR BURMIS	SOUTHERN REGION LETHBRIDGE MD PINCHER CREEK	Alberta Transportation (AIT) CMA26 LIVINGSTONE-MACLEOD	MP 507:02 C1 0.037 TRAIL-ANIMAL OVER SP	BRIDGE CULV	SP 1974	1 2150.0	10.7		66.7 75.5 19-09-2022			3.4		
77902 -1	NE SEC 12 TWP 24 RGE 26 W4M STRATHMORE CATTLEPASS CULVERT ON PROVINCIAL HIGHWAY 1 NEAR STRATHMORE	SOUTHERN REGION CALGARY CT WHEATLAND	Alberta Transportation (AIT) CMA30 CHESTERMERE-	MP 1:12 L1 12.811, 1:12 R1 12.811 TRAIL-ANIMAL OVER SP	BRIDGE CULV	SP 1974	1 2134.0	25.3		55.6 70.0 18-06-2024			3.0		
77903 -1	SW SEC 29 TWP 51 RGE 24 W4M BLACKBURNE BLACKMUD CREEK CULVERT ON LOCAL ROAD NEAR BLACKBURNE	NORTH CENTRAL REGION STONY PLAIN EDMONTON	EDMONTON UNDEFINED CMA EDMONTON-SOUTH	RPB LOCAL ROAD BLACKMUD CREEK (WATERCRS-ST)	BRIDGE CULV	RV 1992	1 6500.0	22.0		33.3 41.1 21-09-2020			11.4		
77904 -1	SE SEC 23 TWP 56 RGE 14 W5M PEERS SHINING BK C CULVERT ON PROVINCIAL HIGHWAY 32 NEAR PEERS	NORTH CENTRAL REGION EDSON CT YELLOWHEAD	Alberta Transportation (AIT) CMA12 WEST YELLOWHEAD	SPE 32:08 C1 29.001 TRIBUTARY TO MCLEOD RIVER (WATERCRS-	BRIDGE CULV	RV 1975	1 3700.0	10.0		44.4 54.0 14-11-2023			16.5		
77906 -1	NW SEC 20 TWP 22 RGE 5 W5M BRAGG CREEK MCLEAN CREEK CULVERT ON LOCAL ROAD NEAR BRAGG CREEK	SOUTHERN REGION CALGARY ID KANANASKIS	Alberta Transportation (AIT) CMA27 BANFF-KANANASKIS	RPE LOCAL ROAD MCLEAN CREEK (WATERCRS-ST)	BRIDGE CULV	RV 1982	1 3290.0	8.0		44.4 58.5 07-03-2023			4.5		
77907 -1	SW SEC 6 TWP 13 RGE 21 W4M BARONS WATERCOURSE CULVERT ON LOCAL ROAD NEAR BARONS	SOUTHERN REGION LETHBRIDGE CT LETHBRIDGE	COUNTY OF LETHBRIDGE UNDEFINED CMA CARDSTON-SIKSIKA	FP LOCAL ROAD WOOLF COULEE (WATERCRS-ST)	BRIDGE CULV	RV 1977	1 1475.0	7.9		44.4 57.3 01-12-2021			2.1		
77909 -1	NE SEC 29 TWP 13 RGE 28 W4M STAVELY WATERCOURSE CULVERT ON LOCAL ROAD NEAR STAVELY	SOUTHERN REGION LETHBRIDGE MD WILLOW CREEK	M.D. OF WILLOW CREEK NO. UNDEFINED CMA LIVINGSTONE-MACLEOD	SP PAR 134:02 C1 0.797 2ND ORDER TRIBUTARY TO WILLOW CK	BRIDGE CULV	RV 1974	1 2130.0	9.4		77.8 79.1 07-01-2020			8.5		


<div><div>Alberta</div><div>Transportation</div></div>		<div>Transportation Infrastructure Management System</div> <div>Bridge Structures Report</div> <div>All 'IN SERVICE' Structures - Sorted By: File Number</div>										2025/03/06	
												Page 515 of 772	
BF	Legal Land Location Structure Name Location Description	Region District Municipality	Managed By CMA Constituency	Span Types Located On Located Over	Structure Type	Usage Yr Built Yr Supstr	No. Spans Pipes Max Span Length Max Pipe Dia	Clear Rdwy Nom Length Skew	Single (t) Semi (t) Train (t)	Stru Suff Insp	Rat. % Rat. % Date	Theor VCL On Meas VCL On	Deck Height Theor VCL Over Meas VCL Over
77910 -1	SE SEC 14 TWP 29 RGE 1 W5M CROSSFIELD ACME ROAD OVER HIGHWAY 2 INTERCHANGE, 4 KM N OF CROSSFIELD	SOUTHERN REGION CALGARY CT ROCKY VIEW	Alberta Transportation (AIT) CMA29 OLDS-DIDSBURY-THREE	CBT 25118:02 C1 0.227 2:18 L1 29.554, 2:18 R1 29.553	MAJOR BRIDGE	GS 1984 1984	2 34.0	9.8 68.0	28.0 49.0 62.0		50.0 41.4 12-11-2023		7.4 5.5 5.5
77911 -1	NE SEC 27 TWP 15 RGE 3 W4M MEDICINE HAT WATERCOURSE CULVERT ON LOCAL ROAD NEAR MEDICINE HAT	SOUTHERN REGION LETHBRIDGE CT CYPRESS	CYPRESS COUNTY UNDEFINED CMA BROOKS-MEDICINE HAT	MPE LOCAL ROAD 2ND ORDER TRIBUTARY TO BULL SPRINGS	BRIDGE CULV	RV 1974	1 1830.0	7.3 45.0			44.4 46.5 30-05-2024		5.8
77912 -1	SE SEC 28 TWP 14 RGE 3 W4M MEDICINE HAT WATERCOURSE CULVERT ON LOCAL ROAD NEAR MEDICINE HAT	SOUTHERN REGION LETHBRIDGE CT CYPRESS	CYPRESS COUNTY UNDEFINED CMA BROOKS-MEDICINE HAT	MP LOCAL ROAD 2ND ORDER TRIBUTARY TO UNNAMED LAKE	BRIDGE CULV	RV 1974	1 1829.0	7.0			55.6 63.5 30-05-2024		5.5
77913 -1	SW SEC 18 TWP 12 RGE 3 W4M PASHLEY WATERCOURSE CULVERT ON LOCAL ROAD NEAR PASHLEY	SOUTHERN REGION LETHBRIDGE CT CYPRESS	CYPRESS COUNTY UNDEFINED CMA CYPRESS-MEDICINE HAT	MP LOCAL ROAD 2ND ORDER TRIBUTARY TO ROSS CK	BRIDGE CULV	RV 1974	1 1524.0	8.8 15.0			66.7 73.1 01-06-2024		2.7
77914 -1	SW SEC 28 TWP 10 RGE 3 W4M PASHLEY WATERCOURSE CULVERT ON LOCAL ROAD NEAR PASHLEY	SOUTHERN REGION LETHBRIDGE CT CYPRESS	CYPRESS COUNTY UNDEFINED CMA CYPRESS-MEDICINE HAT	MP LOCAL ROAD 2ND ORDER TRIBUTARY TO ROSS CREEK	BRIDGE CULV	RV 1974	1 1525.0	8.3 -30.0			44.4 60.7 31-05-2024		4.9
77915 -1	SE SEC 29 TWP 10 RGE 3 W4M PASHLEY WATERCOURSE CULVERT ON LOCAL ROAD NEAR PASHLEY	SOUTHERN REGION LETHBRIDGE CT CYPRESS	CYPRESS COUNTY UNDEFINED CMA CYPRESS-MEDICINE HAT	MP LOCAL ROAD TRIBUTARY TO ROSS CREEK (WATERCRS-ST)	BRIDGE CULV	RV 1974	1 1524.0	8.0 -15.0			33.3 56.8 31-05-2024		6.4
77916 -1	NE SEC 7 TWP 1 RGE 2 W4M WILD HORSE WATERCOURSE CULVERT ON PROVINCIAL HIGHWAY 41 NEAR WILD HORSE	SOUTHERN REGION LETHBRIDGE CT CYPRESS	Alberta Transportation (AIT) CMA23 CYPRESS-MEDICINE HAT	MPE 41:02 C1 3.949 TRIBUTARY TO SAGE CREEK (WATERCRS-ST)	BRIDGE CULV	RV 1974	1 2135.0	10.0			77.8 68.2 02-02-2024		3.0
77917 -1	SW SEC 14 TWP 7 RGE 3 W5M BURMIS CATTLEPASS CULVERT ON PROVINCIAL HIGHWAY 3 NEAR BURMIS	SOUTHERN REGION LETHBRIDGE MD PINCHER CREEK	Alberta Transportation (AIT) CMA26 LIVINGSTONE-MACLEOD	MP 3:02 C1 32.280 TRAIL-ANIMAL OVER SP	BRIDGE CULV	SP 1974	1 2100.0	13.5			77.8 82.0 31-01-2024		
77918 -1	SW SEC 29 TWP 3 RGE 2 W4M WILDHORSE WATERCOURSE CULVERT ON PROVINCIAL HIGHWAY 41 NEAR WILDHORSE	SOUTHERN REGION LETHBRIDGE CT CYPRESS	Alberta Transportation (AIT) CMA23 CYPRESS-MEDICINE HAT	SPE 41:02 C1 27.616 TRIBUTARY TO BARE CREEK (WATERCRS-ST)	BRIDGE CULV	RV 1974	1 2135.0	9.5			33.3 47.5 01-02-2024		4.9
77919 -1	SE SEC 13 TWP 28 RGE 1 W5M BEISEKER HIGHWAY 72 OVER HIGHWAY 2 INTERCHANGE, 34 KM W OF BEISEKER	SOUTHERN REGION CALGARY CT ROCKY VIEW	Alberta Transportation (AIT) CMA29 OLDS-DIDSBURY-THREE	LF 72:10 C1 0.000 2:18 L1 19.463, 2:18 R1 19.463	MAJOR BRIDGE	GS 1977 1977	2 38.1	12.2 76.2	28.0 49.0 62.0		33.3 41.2 13-11-2023		7.6 5.3 5.7
77921 -1	NW SEC 36 TWP 24 RGE 2 W5M Calgary Pedestrian Trail Over Shaginnapi Trail at Valiant Drive In NW Calgary	SOUTHERN REGION CALGARY CALGARY	CALGARY UNDEFINED CMA CALGARY-VARSITY	TRAIL-PED At Valiant Drive LOCAL ROAD	MAJOR BRIDGE	PS 2012							5.3 5.3
77922 -1	SW SEC 6 TWP 41 RGE 23 W4M TEES CATTLEPASS CULVERT ON PROVINCIAL HIGHWAY 821 NEAR TEES	CENTRAL REGION RED DEER CT LACOMBE	Alberta Transportation (AIT) CMA20 LACOMBE-PONOKA	MP 821:02 C1 3.615 TRAIL-ANIMAL OVER SP	BRIDGE CULV	SP 1974	1 2134.0	9.0 0.0			55.6 69.6 10-05-2022		2.7
77923 -1	NW SEC 7 TWP 41 RGE 23 W4M TEES CATTLEPASS CULVERT ON PROVINCIAL HIGHWAY 821 NEAR TEES	CENTRAL REGION RED DEER CT LACOMBE	Alberta Transportation (AIT) CMA20 LACOMBE-PONOKA	MP 821:02 C1 5.665 TRAIL-ANIMAL OVER SP	BRIDGE CULV	SP 1974	1 2134.0	9.0			55.6 71.0 10-05-2022		3.0
77924 -1	SW SEC 18 TWP 41 RGE 23 W4M TEES CATTLEPASS CULVERT ON PROVINCIAL HIGHWAY 821 NEAR TEES	CENTRAL REGION RED DEER CT LACOMBE	Alberta Transportation (AIT) CMA20 LACOMBE-PONOKA	MP 821:02 C1 6.477 TRAIL-ANIMAL OVER SP	BRIDGE CULV	SP 1974	1 2134.0	8.0			55.6 70.3 10-05-2022		3.0
77925 -1	NE SEC 25 TWP 109 RGE 9 W6M RAINBOW LAKE WATERCOURSE CULVERT ON PROVINCIAL HIGHWAY 58 NEAR RAINBOW LAKE	PEACE REGION PEACE RIVER CT MACKENZIE	Alberta Transportation (AIT) CMA01 PEACE RIVER	MP-MP-MP 58:04 C1 6.811 TRIBUTARY TO HAY RIVER (WATERCRS-ST)	BRIDGE CULV	RV 1978	1 2100.0	11.8 -7.0			33.3 51.9 18-06-2024		4.5
77926 -1	SE SEC 33 TWP 109 RGE 8 W6M RAINBOW LAKE WATERCOURSE CULVERT ON PROVINCIAL HIGHWAY 58 NEAR RAINBOW LAKE	PEACE REGION PEACE RIVER CT MACKENZIE	Alberta Transportation (AIT) CMA01 PEACE RIVER	MP-SP-MP 58:04 C1 11.425 TRIBUTARY TO SOUSA CREEK (WATERCRS-	BRIDGE CULV	RV 1978	1 2438.0	11.8 15.0			44.4 61.6 18-06-2024		5.4
77927 -1	NW SEC 35 TWP 109 RGE 8 W6M RAINBOW LAKE WATERCOURSE CULVERT ON PROVINCIAL HIGHWAY 58 NEAR RAINBOW LAKE	PEACE REGION PEACE RIVER CT MACKENZIE	Alberta Transportation (AIT) CMA01 PEACE RIVER	MP-MP-MP 58:04 C1 13.477 2ND ORDER TRIBUTARY TO SOUSA CREEK	BRIDGE CULV	RV 1978	1 2134.0	11.8 30.0			55.6 65.3 18-06-2024		4.9
77928 -1	NE SEC 36 TWP 109 RGE 8 W6M RAINBOW LAKE WATERCOURSE CULVERT ON PROVINCIAL HIGHWAY 58 NEAR RAINBOW LAKE	PEACE REGION PEACE RIVER CT MACKENZIE	Alberta Transportation (AIT) CMA01 PEACE RIVER	MP-MP-MP 58:04 C1 16.087 2ND ORDER TRIBUTARY TO SOUSA CREEK	BRIDGE CULV	RV 1978	1 2100.0	11.8 28.0			44.4 53.7 18-06-2024		3.0
77929 -1	SE SEC 29 TWP 4 RGE 23 W4M SPRING COULE CATTLEPASS CULVERT ON PROVINCIAL HIGHWAY 5 NEAR SPRING COULE	SOUTHERN REGION LETHBRIDGE CT CARDSTON	Alberta Transportation (AIT) CMA25 CARDSTON-SIKSIKA	MP 5:04 C1 21.856 TRAIL-ANIMAL OVER SP	BRIDGE CULV	SP 1974	1 2134.0	13.5			33.3 56.1 25-04-2023		3.4
77930 -2	SE SEC 16 TWP 10 RGE 5 W4M DUNMORE WATERCOURSE CULVERT ON LOCAL ROAD, 22 KM SW OF DUNMORE	SOUTHERN REGION LETHBRIDGE CT CYPRESS	CYPRESS COUNTY UNDEFINED CMA CYPRESS-MEDICINE HAT	MP LOCAL ROAD TRIBUTARY TO BULLSHEAD CREEK	BRIDGE CULV	RV 2018	1 1800.0	11.0 0.0			100.0 95.3 27-09-2023		
77931 -1	NW SEC 5 TWP 54 RGE 23 W4M EDMONTON HORSEHILLS C BRIDGE ON LOCAL ROAD NEAR EDMONTON	NORTH CENTRAL REGION STONY PLAIN EDMONTON	Alberta Transportation (AIT) UNDEFINED CMA EDMONTON-MANNING	VH LOCAL ROAD HORSEHILLS CREEK (WATERCRS-ST)	STANDARD BRIDGE	RV 1974 1974	1 8.5	6.4 8.5	28.0 49.0 62.0		44.4 50.7 25-03-2024		2.7


BF	Legal Land Location Structure Name Location Description	Region District Municipality	Managed By CMA Constituency	Span Types Located On Located Over	Structure Type	Usage Yr Built Yr Supstr	No. Spans Pipes Max Span Length Max Pipe Dia	Clear Rdwy Nom Length Skew	Single (t) Semi (t) Train (t)	Stru Suff Rat. % Insp Date	Theor VCL On Meas VCL On	Deck Height Theor VCL Over Meas VCL Over
77932 -1	SW SEC 6 TWP 61 RGE 24 W4M NESTOW HELLIWELL LK BRIDGE ON LOCAL ROAD NEAR NESTOW	NORTH CENTRAL REGION ATHABASCA CT WESTLOCK	WESTLOCK COUNTY UNDEFINED CMA ATHABASCA-BARRHEAD-	PG LOCAL ROAD HELLIWELL LAKE (WATERCRS-ST)	STANDARD BRIDGE	RV 1952 1952	1 6.1	7.3 6.1	28.0 49.0 62.0	55.6 62.7 26-05-2023		2.1
77934 -1	SW SEC 31 TWP 8 RGE 21 W4M LETHBRIDGE SCENIC DRIVE OVER 6 AVENUE SOUTH AT LETHBRIDGE	SOUTHERN REGION LETHBRIDGE LETHBRIDGE	LETHBRIDGE UNDEFINED CMA LETHBRIDGE-WEST	CX LOCAL ROAD LOCAL ROAD	MAJOR BRIDGE	GS 1975 1975	2 33.5	17.7 67.0 19.0				6.1
77935 -1	NE SEC 22 TWP 47 RGE 24 W5M LUSCAR PROVINCIAL HIGHWAY 40 UNDER INDUSTRY ROAD NEAR LUSCAR	NORTH CENTRAL REGION EDSON CT YELLOWHEAD	Alberta Transportation (AIT) CMA13 WEST YELLOWHEAD	SCA:RPE 40:28 C1 7.879 MUNICIPAL	BRIDGE CULV	GS 1975	2 10215.0	8.3		55.6 62.7 20-12-2024		10.4 5.3 5.3
77937 -1	NE SEC 3 TWP 47 RGE 20 W4M CAMROSE CAMROSE CREEK BRIDGE ON LOCAL ROAD NEAR CAMROSE	CENTRAL REGION VERMILION CAMROSE	CAMROSE UNDEFINED CMA CAMROSE	TT LOCAL ROAD CAMROSE CREEK (WATERCRS-ST)	STANDARD BRIDGE	RV 1974 1974	1 8.5	6.2 8.5		38.9 44.1 07-02-2023		3.4
77938 -1	SW SEC 14 TWP 66 RGE 2 W5M FLATBUSH WATERCOURSE BRIDGE ON LOCAL ROAD NEAR FLATBUSH	NORTH CENTRAL REGION ATHABASCA MD LESSER SLAVE RVR	M.D. OF LESSER SLAVE UNDEFINED CMA ATHABASCA-BARRHEAD-	PA LOCAL ROAD FLATBUSH CREEK (WATERCRS-ST)	STANDARD BRIDGE	RV 1953 1953	1 8.5	7.3 8.5		44.4 46.3 06-06-2024		3.0
77940 -1	SE SEC 26 TWP 49 RGE 13 W4M VIKING WATERCOURSE CULVERT ON LOCAL ROAD NEAR VIKING	CENTRAL REGION VERMILION CT BEAVER	BEAVER COUNTY UNDEFINED CMA CAMROSE	MP LOCAL ROAD 2ND ORDER TRIBUTARY TO BIRCH LAKE	BRIDGE CULV	RV 1974	1 1524.0	6.1 39.0		33.3 45.0 25-09-2024		2.1
77941 -1	NW SEC 23 TWP 81 RGE 9 W6M SILVER VALLE JOSEPHINE CREEK CULVERT ON LOCAL ROAD NEAR SILVER VALLE	PEACE REGION GRANDE PRAIRIE CT SADDLE HILLS	SADDLE HILLS COUNTY UNDEFINED CMA CENTRAL PEACE-NOTLEY	SP LOCAL ROAD TRIBUTARY TO JOSEPHINE CREEK	BRIDGE CULV	RV 1975	1 2743.0	7.3 5.0		44.4 52.4 26-06-2021		5.5
77942 -2	SE SEC 32 TWP 81 RGE 13 W6M DOE RIVER MERLIN CREEK (TRIBUTARY TO PEACE RIVER) CULVERT ON LOCAL ROAD, 30 KM NW OF	PEACE REGION GRANDE PRAIRIE CT SADDLE HILLS	SADDLE HILLS COUNTY UNDEFINED CMA CENTRAL PEACE-NOTLEY	MP LOCAL ROAD MERLIN CK (WATERCRS-ST)	BRIDGE CULV	RV 2002	1 3000.0	8.0 -30.0		66.7 72.8 12-10-2023		2.5
77943 -1	SE SEC 5 TWP 1 RGE 2 W4M WILD HORSE CATTLEPASS CULVERT ON PROVINCIAL HIGHWAY 41 NEAR WILD HORSE	SOUTHERN REGION LETHBRIDGE CT CYPRESS	Alberta Transportation (AIT) CMA23 CYPRESS-MEDICINE HAT	MP 41:02 C1 1.419 TRAIL-ANIMAL OVER SP	BRIDGE CULV	SP 1974	1 2100.0	10.2		77.8 71.3 02-02-2024		3.0
77944 -2	NW SEC 2 TWP 40 RGE 8 W5M ROCKY MT HOU PRENTICE CREEK CULVERT ON LOCAL ROAD NEAR ROCKY MT HOU	CENTRAL REGION RED DEER CT CLEARWATER	CLEARWATER COUNTY UNDEFINED CMA RIMBEY-ROCKY MOUNTAIN	MP LOCAL ROAD PRENTICE CREEK (WATERCRS-ST)	BRIDGE CULV	RV 2015	1 2700.0	12.7 45.0		55.6 61.0 22-07-2020		
77945 -2	NW SEC 11 TWP 40 RGE 8 W5M ROCKY MT HOU PRENTICE CREEK CULVERT ON LOCAL ROAD NEAR ROCKY MT HOU	CENTRAL REGION RED DEER CT CLEARWATER	CLEARWATER COUNTY UNDEFINED CMA RIMBEY-ROCKY MOUNTAIN	MP LOCAL ROAD TRIBUTARY TO PRENTICE CREEK	BRIDGE CULV	RV 2015	1 2200.0	9.6 -20.0		100.0 90.7 22-07-2020		
77946 -1	NE SEC 32 TWP 40 RGE 8 W5M ROCKY MT HOU BUSTER CREEK CULVERT ON LOCAL ROAD NEAR ROCKY MT HOU	CENTRAL REGION RED DEER CT CLEARWATER	CLEARWATER COUNTY UNDEFINED CMA RIMBEY-ROCKY MOUNTAIN	SP LOCAL ROAD BUSTER CREEK (WATERCRS-ST)	BRIDGE CULV	RV 1974	1 3658.0	8.5		55.6 52.7 22-07-2020		7.3
77947 -1	SW SEC 9 TWP 37 RGE 6 W5M CAROLINE MUD CREEK BRIDGE ON LOCAL ROAD NEAR CAROLINE	CENTRAL REGION RED DEER CT CLEARWATER	CLEARWATER COUNTY UNDEFINED CMA RIMBEY-ROCKY MOUNTAIN	TT LOCAL ROAD MUD CREEK (WATERCRS-ST)	STANDARD BRIDGE	RV 1975 1975	1 6.1	7.3 6.1 0.0	28.0 49.0 65.9	27.8 51.0 26-05-2023		3.0
77948 -1	SW SEC 24 TWP 26 RGE 5 W5M COCHRANE CATTLEPASS CULVERT ON PROVINCIAL HIGHWAY 01A NEAR COCHRANE	SOUTHERN REGION CALGARY CT ROCKY VIEW	Alberta Transportation (AIT) CMA28 BANFF-KANANASKIS	CP 1A:06 C1 6.056 TRAIL-ANIMAL OVER SP	BRIDGE CULV	SP 1974	1 2134.0	10.9		77.8 79.8 18-10-2024		3.0
77949 -1	SE SEC 24 TWP 26 RGE 5 W5M COCHRANE CATTLEPASS CULVERT ON PROVINCIAL HIGHWAY 01A NEAR COCHRANE	SOUTHERN REGION CALGARY CT ROCKY VIEW	Alberta Transportation (AIT) CMA28 BANFF-KANANASKIS	CP 1A:06 C1 6.891 TRAIL-ANIMAL OVER SP	BRIDGE CULV	SP 1974	1 2134.0	11.3		44.4 59.5 18-10-2024		3.0
77950 -1	NW SEC 11 TWP 47 RGE 20 W4M CAMROSE CAMROSE CREEK BRIDGE ON LOCAL ROAD NEAR CAMROSE	CENTRAL REGION VERMILION CT CAMROSE	CAMROSE COUNTY CMA16 CAMROSE	PG LOCAL ROAD CAMROSE CREEK (WATERCRS-ST)	STANDARD BRIDGE	RV 1974 1974	1 6.1	7.3 6.1	28.0 49.0 62.0	44.4 58.2 09-08-2024		2.4
77953 -1	NW SEC 14 TWP 53 RGE 9 W4M MYRNAM CATTLEPASS CULVERT ON PROVINCIAL HIGHWAY 881 NEAR MYRNAM	CENTRAL REGION VERMILION CT TWO HILLS	Alberta Transportation (AIT) CMA15 FORT SASKATCHEWAN-	CP 881:08 C1 29.745 TRAIL-ANIMAL OVER SP	BRIDGE CULV	SP 1974	1 1700.0	9.1 5.0		33.3 44.5 04-05-2021		2.2
77956 -1	SW SEC 10 TWP 50 RGE 4 W4M ISLAY WATERCOURSE CULVERT ON LOCAL ROAD NEAR ISLAY	CENTRAL REGION VERMILION CT VERMILION RIVER	COUNTY OF VERMILION UNDEFINED CMA VERMILION-LLOYDMINSTER-	MP LOCAL ROAD TRIBUTARY TO KENILWORTH LAKE	BRIDGE CULV	RV 1975	1 1829.0	6.3		77.8 71.5 03-11-2021		2.4
77958 -1	SE SEC 25 TWP 51 RGE 2 W4M STREAMSTOWN WATERCOURSE BRIDGE ON LOCAL ROAD NEAR STREAMSTOWN	CENTRAL REGION VERMILION CT VERMILION RIVER	COUNTY OF VERMILION UNDEFINED CMA VERMILION-LLOYDMINSTER-	VS LOCAL ROAD TRIBUTARY TO BIG GULLY CREEK	STANDARD BRIDGE	RV 1985 1985	1 6.1	7.6 6.1	28.0 49.0 62.0	61.1 68.9 22-10-2021		3.3
77959 -1	SE SEC 30 TWP 51 RGE 3 W4M ISLAY WATERCOURSE CULVERT ON LOCAL ROAD NEAR ISLAY	CENTRAL REGION VERMILION CT VERMILION RIVER	COUNTY OF VERMILION UNDEFINED CMA VERMILION-LLOYDMINSTER-	MP LOCAL ROAD TRIBUTARY TO VERMILION RIVER	BRIDGE CULV	RV 1975	1 1829.0	8.2		44.4 54.2 07-09-2022		4.1
77960 -1	SE SEC 28 TWP 51 RGE 4 W4M ISLAY WATERCOURSE CULVERT ON LOCAL ROAD NEAR ISLAY	CENTRAL REGION VERMILION CT VERMILION RIVER	COUNTY OF VERMILION UNDEFINED CMA VERMILION-LLOYDMINSTER-	MP LOCAL ROAD TRIBUTARY TO VERMILION RIVER	BRIDGE CULV	RV 1988	1 1800.0	8.0 -10.0		33.3 47.3 07-09-2022		8.8


BF	Legal Land Location Structure Name Location Description	Region District Municipality	Managed By CMA Constituency	Span Types Located On Located Over	Structure Type	Usage Yr Built Yr Supstr	No. Spans Pipes Max Span Length Max Pipe Dia	Clear Rdwy Nom Length Skew	Single (t) Semi (t) Train (t)	Stru Suff Insp	Rat. % Rat. % Date	Theor VCL On Meas VCL On	Deck Height Theor VCL Over Meas VCL Over
77962 -1	NW SEC 31 TWP 7 RGE 2 W4M ELKWATER WATERCOURSE CULVERT ON LOCAL ROAD NEAR ELKWATER	SOUTHERN REGION LETHBRIDGE CT CYPRESS	CYPRESS COUNTY UNDEFINED CMA CYPRESS-MEDICINE HAT	MP LOCAL ROAD TRIBUTARY TO THELMA CREEK (WATERCRS-	BRIDGE CULV	RV 1974	1 1500.0	7.0 30.0			55.6 63.7 20-09-2023		2.1
77963 -1	NW SEC 20 TWP 103 RGE 21 W5M HIGH LEVEL BOYER RIVER BRIDGE ON LOCAL ROAD, 69 KM SW OF HIGH LEVEL	PEACE REGION PEACE RIVER PADDLE PRAIRIE METIS	Paddle Prairie Metis Settlement UNDEFINED CMA PEACE RIVER	PG LOCAL ROAD BOYER RIVER (WATERCRS-ST)	STANDARD BRIDGE	RV 1953 1953	1 8.5	7.3 8.5	28.0 49.0 62.0		33.3 50.2 19-12-2017		2.7
77966 -1	SE SEC 9 TWP 75 RGE 6 W5M SLAVE LAKE JAKE CREEK CULVERT ON PROVINCIAL HIGHWAY 88 NEAR SLAVE LAKE	NORTH CENTRAL REGION ATHABASCA MD LESSER SLAVE RVR	Alberta Transportation (AIT) CMA06 LESSER SLAVE LAKE	SPE 88:02 C1 27.462 TRIBUTARY TO LESSER SLAVE RIVER	BRIDGE CULV	RV 1975	1 2123.0	9.3			66.7 49.4 14-11-2023		13.7
77967 -1	NW SEC 5 TWP 76 RGE 6 W5M SLAVE LAKE BRENT CREEK CULVERT ON PROVINCIAL HIGHWAY 88 NEAR SLAVE LAKE	NORTH CENTRAL REGION ATHABASCA MD LESSER SLAVE RVR	Alberta Transportation (AIT) CMA06 LESSER SLAVE LAKE	SP-SP 88:04 C1 2.281 TRIBUTARY TO LESSER SLAVE RIVER	BRIDGE CULV	RV 1974	1 2740.0	9.6			33.3 35.0 14-11-2023		9.1
77968 -1	SW SEC 27 TWP 92 RGE 21 W5M MANNING WATERCOURSE CULVERT ON LOCAL ROAD NEAR MANNING	PEACE REGION PEACE RIVER CT NORTHERN LIGHTS	COUNTY OF NORTHERN UNDEFINED CMA PEACE RIVER	SP LOCAL ROAD TRIBUTARY TO PEACE RIVER (WATERCRS-	BRIDGE CULV	RV 1977	1 2743.0	9.8 0.0			77.8 69.3 05-05-2020		9.1
77969 -1	NW SEC 22 TWP 92 RGE 21 W5M MANNING WATERCOURSE CULVERT ON LOCAL ROAD NEAR MANNING	PEACE REGION PEACE RIVER CT NORTHERN LIGHTS	COUNTY OF NORTHERN UNDEFINED CMA PEACE RIVER	SP LOCAL ROAD TRIBUTARY TO PEACE RIVER (WATERCRS-	BRIDGE CULV	RV 1977	1 2700.0	8.0 30.0			77.8 62.6 07-10-2022		5.0
77970 -1	SW SEC 21 TWP 92 RGE 21 W5M MANNING WATERCOURSE CULVERT ON LOCAL ROAD NEAR MANNING	PEACE REGION PEACE RIVER CT NORTHERN LIGHTS	COUNTY OF NORTHERN UNDEFINED CMA PEACE RIVER	MP LOCAL ROAD TRIBUTARY TO PEACE RIVER (WATERCRS-	BRIDGE CULV	RV 1977	1 2000.0	7.3 50.0			88.9 87.2 05-05-2020		4.6
77971 -1	SE SEC 27 TWP 95 RGE 21 W5M HAWK HILLS WATERCOURSE CULVERT ON LOCAL ROAD NEAR HAWK HILLS	PEACE REGION PEACE RIVER CT NORTHERN LIGHTS	COUNTY OF NORTHERN UNDEFINED CMA PEACE RIVER	SP LOCAL ROAD TRIBUTARY TO NOTIKEWIN RIVER	BRIDGE CULV	RV 1976	1 3700.0	7.3			33.3 48.2 11-11-2021		7.9
77972 -1	SE SEC 17 TWP 85 RGE 2 W6M DEER HILL WATERCOURSE BRIDGE ON LOCAL ROAD NEAR DEER HILL	PEACE REGION GRANDE PRAIRIE CT CLEAR HILLS	CLEAR HILLS COUNTY UNDEFINED CMA CENTRAL PEACE-NOTLEY	PG LOCAL ROAD HINES CREEK (WATERCRS-ST)	STANDARD BRIDGE	RV 1988 1952	3 8.5	7.5 20.7	28.0 49.0 62.0		38.9 50.8 02-05-2020		2.9
77973 -1	NE SEC 8 TWP 112 RGE 5 W6M ASSUMPTION SOUSA CREEK BRIDGE ON LOCAL ROAD NEAR ASSUMPTION	PEACE REGION PEACE RIVER HAY LAKE #209	Federal Indian Affairs UNDEFINED CMA PEACE RIVER	PT LOCAL ROAD SOUSA CREEK (WATERCRS-ST)	MAJOR BRIDGE	RV 1914 1914	1 24.3	4.2 24.3	8.0 14.0 19.9				8.5
77974 -1	NW SEC 29 TWP 38 RGE 6 W4M CZAR CATTLEPASS CULVERT ON PROVINCIAL HIGHWAY 41 NEAR CZAR	CENTRAL REGION HANNA MD PROVOST	Alberta Transportation (AIT) CMA22 DRUMHELLER-STETTLE	MP 41:14 C1 35.730 TRAIL-ANIMAL OVER SP	BRIDGE CULV	SP 1974	1 2100.0	11.4			44.4 62.9 24-11-2022		
77976 -2	SE SEC 14 TWP 72 RGE 20 W5M VALLEYVIEW BOULDER CREEK CULVERT ON LOCAL ROAD, 38 KM NE OF VALLEYVIEW	PEACE REGION GRANDE PRAIRIE MD GREENVIEW	M.D. OF GREENVIEW NO. 16 UNDEFINED CMA CENTRAL PEACE-NOTLEY	SP LOCAL ROAD BOULDER CREEK (WATERCRS-ST)	BRIDGE CULV	RV 2022	1 3360.0	8.0 0.0			100.0 93.0 03-10-2022		
77977 -1	SE SEC 18 TWP 52 RGE 24 W4M 45 AVE/ WMD (B146) 45 AVENUE PEDESTRIAN BRIDGE OVER WHITEMUD DRIVE AT EDMONTON	NORTH CENTRAL REGION STONY PLAIN EDMONTON	EDMONTON UNDEFINED CMA EDMONTON-RUTHERFORD	PJ TRAIL-PED ON 50000 PS 2:33 L1 5.617, 2:33 R1 5.958	MAJOR BRIDGE	PS 1974 1974	2 28.0	1.8 56.0			44.4 68.2 22-06-2022		6.1
77979 -1	NE SEC 15 TWP 53 RGE 24 W4M SANTA ROSA (B164) SANTA ROSA OVER YELLOWHEAD TRAIL INTERCHANGE AT EDMONTON	NORTH CENTRAL REGION STONY PLAIN EDMONTON	EDMONTON UNDEFINED CMA EDMONTON-HIGHLANDS-	CS LOCAL ROAD 16:17 R1 13.826	MAJOR BRIDGE	GS 1978 1978	2 20.7	21.9 41.0	28.0 49.0 62.0		55.6 58.7 17-10-2024		5.3
77980 -1	SW SEC 12 TWP 42 RGE 13 W4M KILLAM WATERCOURSE CULVERT ON LOCAL ROAD NEAR KILLAM	CENTRAL REGION VERMILION CT FLAGSTAFF	FLAGSTAFF COUNTY UNDEFINED CMA CAMROSE	MP LOCAL ROAD TRIBUTARY TO IRON CREEK (WATERCRS-ST)	BRIDGE CULV	RV 1974	1 1524.0	7.3			55.6 55.2 16-06-2022		3.0
77981 -1	NW SEC 31 TWP 42 RGE 10 W4M HARDISTY GOOSE CREEK CULVERT ON LOCAL ROAD NEAR HARDISTY	CENTRAL REGION VERMILION CT FLAGSTAFF	FLAGSTAFF COUNTY UNDEFINED CMA CAMROSE	MP LOCAL ROAD TRIBUTARY TO IRON CREEK (WATERCRS-ST)	BRIDGE CULV	RV 1974	1 1829.0	5.5			55.6 56.6 24-05-2023		2.1
77982 -1	SW SEC 5 TWP 43 RGE 10 W4M HARDISTY GOOSE CREEK BRIDGE ON LOCAL ROAD NEAR HARDISTY	CENTRAL REGION VERMILION CT FLAGSTAFF	FLAGSTAFF COUNTY UNDEFINED CMA CAMROSE	TT LOCAL ROAD TRIBUTARY TO IRON CREEK (WATERCRS-ST)	STANDARD BRIDGE	RV 1975 1975	1 6.1	6.8 6.1	31.9 55.8 79.8		44.4 63.4 14-05-2024		2.4
77983 -2	NW SEC 29 TWP 43 RGE 16 W4M HEISLER WATERCOURSE CULVERT ON LOCAL ROAD, 13 KM NW OF HEISLER	CENTRAL REGION VERMILION CT FLAGSTAFF	FLAGSTAFF COUNTY UNDEFINED CMA CAMROSE	MP LOCAL ROAD 2ND ORDER TRIBUTARY TO DRIEDMEAT	BRIDGE CULV	RV 2017	1 1500.0	7.3 0.0			100.0 92.4 16-06-2022		
77986 -1	NW SEC 16 TWP 32 RGE 5 W5M SUNDRE COMMUNITY CREEK CULVERT ON LOCAL ROAD NEAR SUNDRE	CENTRAL REGION RED DEER CT MOUNTAIN VIEW	MOUNTAIN VIEW COUNTY UNDEFINED CMA RIMBEY-ROCKY MOUNTAIN	SP LOCAL ROAD COMMUNITY CREEK (WATERCRS-ST)	BRIDGE CULV	RV 1974	1 2133.0	7.5 -5.0			77.8 67.3 04-06-2021		4.5
77987 -1	SW SEC 10 TWP 9 RGE 20 W4M COALDALE SMR IRRIGATION CANAL CULVERT ON LOCAL ROAD NEAR COALDALE	SOUTHERN REGION LETHBRIDGE COALDALE	COALDALE UNDEFINED CMA TABER-WARNER	SPE LOCAL ROAD SMR - IRRIGATION C (WATERCRS-IC)	BRIDGE CULV	IC 1974	1 2133.0	10.0 45.0			33.3 45.9 07-11-2024		4.3
77988 -1	NW SEC 1 TWP 22 RGE 2 W5M DEVINTON CATTLEPASS CULVERT ON LOCAL ROAD NEAR PRIDDIS	SOUTHERN REGION CALGARY CT FOOTHILLS	FOOTHILLS COUNTY UNDEFINED CMA HIGHWOOD	MP LOCAL ROAD TRAIL-ANIMAL OVER SP	BRIDGE CULV	SP 1974	1 1829.0	9.0			33.3 54.6 20-07-2022		2.7

		Transportation Infrastructure Management System										2025/03/06	
		Bridge Structures Report											
		All 'IN SERVICE' Structures - Sorted By: File Number										Page 518 of 772	
BF	Legal Land Location Structure Name Location Description	Region District Municipality	Managed By CMA Constituency	Span Types Located On Located Over	Structure Type	Usage Yr Built Yr Supstr	No. Spans Pipes Max Span Length Max Pipe Dia	Clear Rdwy Nom Length Skew	Single (t) Semi (t) Train (t)	Stru Suff Insp	Rat. % Rat. % Date	Theor VCL On Meas VCL On	Deck Height Theor VCL Over Meas VCL Over
77989 -3	SW SEC 32 TWP 21 RGE 16 W4M COURTESS EID IRRIGATION CANAL CULVERT ON LOCAL ROAD NEAR COUNTESS	SOUTHERN REGION LETHBRIDGE CT NEWELL	COUNTY OF NEWELL UNDEFINED CMA BROOKS-MEDICINE HAT	MP;MP LOCAL ROAD TRIBUTARY TO MATZHIWIN CREEK	BRIDGE CULV	RV 2009	2 2000.0	8.0 -40.0			100.0 89.2 20-12-2023		
77990 -1	SW SEC 13 TWP 49 RGE 8 W5M DRAYTON VALL WATERCOURSE CULVERT ON LOCAL ROAD NEAR DRAYTON VALL	NORTH CENTRAL REGION STONY PLAIN CT BRAZEAU	BRAZEAU COUNTY UNDEFINED CMA DRAYTON VALLEY-DEVON	MP LOCAL ROAD TRIBUTARY TO NORTH SASKATCHEWAN	BRIDGE CULV	RV 1993	1 2000.0	9.3			77.8 74.1 26-09-2024		3.3
77992 -1	NE SEC 14 TWP 58 RGE 20 W4M RADWAY WATERCOURSE CULVERT ON LOCAL ROAD NEAR RADWAY	NORTH CENTRAL REGION ATHABASCA CT THORHILD	THORHILD COUNTY UNDEFINED CMA ATHABASCA-BARRHEAD-	MP LOCAL ROAD TRIBUTARY TO NAMEPI CK (WATERCRS-ST)	BRIDGE CULV	RV 1974	1 1500.0	7.3 15.0			33.3 54.3 09-07-2024		4.3
77993 -1	NE SEC 14 TWP 58 RGE 20 W4M RADWAY WATERCOURSE CULVERT ON LOCAL ROAD NEAR RADWAY	NORTH CENTRAL REGION ATHABASCA CT THORHILD	THORHILD COUNTY UNDEFINED CMA ATHABASCA-BARRHEAD-	MP LOCAL ROAD 2ND ORDER TRIBUTARY TO NAMEPI CK	BRIDGE CULV	RV 1974	1 1500.0	7.3 15.0			33.3 56.3 28-09-2023		2.7
77994 S-1	SE SEC 2 TWP 50 RGE 25 W4M LEDUC 50 STREET OVER HIGHWAY 2 INTERCHANGE, AT NW BOUNDARY OF LEDUC	NORTH CENTRAL REGION STONY PLAIN LEDUC	Alberta Transportation (AIT) CMA11 LEDUC-BEAUMONT	WG LOCAL ROAD, RAMP 67-1 A 2:32 L1 2.437, 2:32 R1 2.451	MAJOR BRIDGE	GS 1977 1977	3 64.0	7.6 164.6 40.0	28.0 49.0 62.0	55.6 52.3 01-12-2021		7.6 5.3 5.6	
77995 -1	SE SEC 3 TWP 66 RGE 21 W4M COLINTON BABETTE CREEK BRIDGE ON LOCAL ROAD NEAR COLINTON	NORTH CENTRAL REGION ATHABASCA CT ATHABASCA	ATHABASCA COUNTY UNDEFINED CMA ATHABASCA-BARRHEAD-	PA LOCAL ROAD TRIBUTARY TO BABETTE CREEK	STANDARD BRIDGE	RV 1951 1951	1 6.1	7.3 6.1 0.0	24.0 40.0 54.0	55.6 59.4 04-06-2021			2.4
77996 -1	SW SEC 19 TWP 78 RGE 5 W6M RYCROFT WATERCOURSE BRIDGE ON LOCAL ROAD NEAR RYCROFT	PEACE REGION GRANDE PRAIRIE MD SPIRIT RIVER	M.D. SPIRIT RIVER NO. 133 UNDEFINED CMA CENTRAL PEACE-NOTLEY	PG LOCAL ROAD TRIBUTARY TO SPIRIT RIVER (WATERCRS-ST)	STANDARD BRIDGE	RV 1974 1953	1 6.1	6.4 6.1	28.0 49.0 62.0	38.9 56.3 15-10-2024			3.7
77997 -1	NW SEC 20 TWP 51 RGE 14 W4M VEGREVILLE WATERCOURSE CULVERT ON PROVINCIAL HIGHWAY 857 NEAR VEGREVILLE	CENTRAL REGION VERMILION CT MINBURN	Alberta Transportation (AIT) CMA14 FORT SASKATCHEWAN-	MP;MP;MP;MP 857:02 C1 27.404 TRIBUTARY TO VERMILION RIVER	BRIDGE CULV	RV 1986	4 1200.0	9.3			55.6 48.2 03-05-2021		2.0
77998 -1	SW SEC 20 TWP 51 RGE 14 W4M VEGREVILLE WATERCOURSE CULVERT ON PROVINCIAL HIGHWAY 857 NEAR VEGREVILLE	CENTRAL REGION VERMILION CT MINBURN	Alberta Transportation (AIT) CMA14 FORT SASKATCHEWAN-	MP;MP;MP;MP 857:02 C1 26.667 2ND ORDER TRIBUTARY TO VERMILION	BRIDGE CULV	RV 1986	4 1000.0	9.3			44.4 42.1 03-05-2021		2.1
78001 -1	SW SEC 1 TWP 50 RGE 12 W4M LAVOY WATERCOURSE CULVERT ON LOCAL ROAD NEAR LAVOY	CENTRAL REGION VERMILION CT MINBURN	COUNTY OF MINBURN NO. 27 UNDEFINED CMA FORT SASKATCHEWAN-	FP;MP LOCAL ROAD TRIBUTARY TO BIRCH LAKE (WATERCRS-ST)	BRIDGE CULV	RV 1976	2 1766.0	7.0 0.0			44.4 58.6 24-09-2023		2.2
78002 -1	SW SEC 16 TWP 3 RGE 16 W4M MILK RIVER WATERCOURSE CULVERT ON LOCAL ROAD NEAR MILK RIVER	SOUTHERN REGION LETHBRIDGE CT WARNER	COUNTY OF WARNER NO. 5 CMA24 TABER-WARNER	MP LOCAL ROAD 2ND ORDER TRIBUTARY TO VERDIGRIS	BRIDGE CULV	RV 1975	1 1828.0	7.0 45.0			33.3 59.1 26-03-2019		2.4
78003 -1	NW SEC 4 TWP 1 RGE 14 W4M COUTTS WATERCOURSE CULVERT ON LOCAL ROAD NEAR COUTTS	SOUTHERN REGION LETHBRIDGE CT WARNER	COUNTY OF WARNER NO. 5 UNDEFINED CMA TABER-WARNER	SPE LOCAL ROAD TRIBUTARY TO MILK RIVER (WATERCRS-ST)	BRIDGE CULV	RV 1975	1 2134.0	6.1 -45.0			55.6 62.5 26-03-2019		3.7
78004 -1	NE SEC 31 TWP 58 RGE 19 W4M WASKATENAU WEASEL CREEK CULVERT ON LOCAL ROAD NEAR WASKATENAU	NORTH CENTRAL REGION ATHABASCA CT SMOKY LAKE	SMOKY LAKE COUNTY UNDEFINED CMA ATHABASCA-BARRHEAD-	SPE LOCAL ROAD REDWATER RIVER (WATERCRS-ST)	BRIDGE CULV	RV 1975	1 2433.0	6.3 20.0			22.2 32.5 10-04-2021		5.8
78006 -1	NW SEC 3 TWP 48 RGE 6 W5M BUCK CREEK WATERCOURSE CULVERT ON LOCAL ROAD NEAR BUCREEK CREEK	NORTH CENTRAL REGION STONY PLAIN CT BRAZEAU	BRAZEAU COUNTY UNDEFINED CMA DRAYTON VALLEY-DEVON	SP LOCAL ROAD TRIBUTARY TO BUCKLAKE CREEK	BRIDGE CULV	RV 1990	1 2430.0	6.3			77.8 60.0 02-10-2020		6.6
78007 -1	NW SEC 8 TWP 49 RGE 3 W5M WARBURG WATERCOURSE BRIDGE ON LOCAL ROAD NEAR WARBURG	NORTH CENTRAL REGION STONY PLAIN CT LEDUC	LEDUC COUNTY UNDEFINED CMA DRAYTON VALLEY-DEVON	PG LOCAL ROAD TRIBUTARY TO LITTLE STRAWBERRY CREEK	STANDARD BRIDGE	RV 1961 1961	1 6.1	7.3 6.1 0.0	28.0 49.0 62.0	55.6 63.6 02-11-2023			2.4
78008 -1	SW SEC 19 TWP 77 RGE 5 W6M WOKING CORNE WATERCOURSE CULVERT ON LOCAL ROAD NEAR WOKING CORNE	PEACE REGION GRANDE PRAIRIE MD SPIRIT RIVER	M.D. SPIRIT RIVER NO. 133 UNDEFINED CMA CENTRAL PEACE-NOTLEY	MP;MP LOCAL ROAD 2ND ORDER TRIBUTARY TO SPIRIT RIVER	BRIDGE CULV	RV 1975	2 1524.0	6.8			66.7 61.8 17-10-2022		1.8
78009 -1	SW SEC 36 TWP 82 RGE 4 W6M HINES CREEK WATERCOURSE CULVERT ON PROVINCIAL HIGHWAY 64 NEAR GAGE	PEACE REGION GRANDE PRAIRIE MD FAIRVIEW	Alberta Transportation (AIT) CMA04 CENTRAL PEACE-NOTLEY	MP-CP;MP 64:06 C1 12.576 TRIBUTARY TO ISLAND CK (WATERCRS-ST)	BRIDGE CULV	RV 1975	2 900.0	9.8			44.4 47.8 08-03-2024		
78010 -2	SW SEC 36 TWP 82 RGE 4 W6M HINES CREEK WATERCOURSE CULVERT ON HWY 64, 13 KM S OF HINES CREEK	PEACE REGION GRANDE PRAIRIE MD FAIRVIEW	Alberta Transportation (AIT) CMA04 CENTRAL PEACE-NOTLEY	MP;MP 64:06 C1 12.918 TRIBUTARY TO ISLAND CREEK (WATERCRS-	BRIDGE CULV	RV 2019	2 1500.0	9.7			100.0 98.5 08-03-2024		
78012 -1	SE SEC 25 TWP 48 RGE 6 W4M VERMILION WATERCOURSE CULVERT ON PROVINCIAL HIGHWAY 619 NEAR VERMILION	CENTRAL REGION VERMILION CT VERMILION RIVER	Alberta Transportation (AIT) CMA15 VERMILION-LLOYDMINSTER-	MP 619:06 C1 8.973 TRIBUTARY TO GRIZZLY BEAR CREEK	BRIDGE CULV	RV 1982	1 1800.0	8.9			55.6 52.0 06-09-2022		10.7
78014 -1	SW SEC 18 TWP 46 RGE 18 W4M OHATON WATERCOURSE CULVERT ON LOCAL ROAD NEAR OHATON	CENTRAL REGION VERMILION CT CAMROSE	CAMROSE COUNTY UNDEFINED CMA CAMROSE	MP;MP;MP LOCAL ROAD TRIBUTARY TO DRIEDMEAT CREEK	BRIDGE CULV	RV 2001	3 1400.0	8.0			55.6 73.8 17-05-2021		1.8
78015 -1	SW SEC 16 TWP 48 RGE 22 W4M HAY LAKES WATERCOURSE CULVERT ON PROVINCIAL HIGHWAY 616 NEAR HAY LAKES	CENTRAL REGION VERMILION CT CAMROSE	Alberta Transportation (AIT) CMA16 MASKWACIS-WETASKIWIN	FP;FP;FP 616:10 C1 22.392 TRIBUTARY TO BITTERN LAKE (WATERCRS-	BRIDGE CULV	RV 1993	3 1750.0	11.3 17.0			44.4 55.5 09-04-2022		40.0


		Transportation Infrastructure Management System										2025/03/06	
		Bridge Structures Report											
		All 'IN SERVICE' Structures - Sorted By: File Number											
Page 519 of 772													
BF	Legal Land Location Structure Name Location Description	Region District Municipality	Managed By CMA Constituency	Span Types Located On Located Over	Structure Type	Usage Yr Built Yr Supstr	No. Spans Pipes Max Span Length Max Pipe Dia	Clear Rdwy Nom Length Skew	Single (t) Semi (t) Train (t)	Stru Suff Insp	Rat. % Rat. % Date	Theor VCL On Meas VCL On	Deck Height Theor VCL Over Meas VCL Over
78018 -1	NW SEC 22 TWP 48 RGE 22 W4M HAY LAKES WATERCOURSE CULVERT ON LOCAL ROAD NEAR HAY LAKES	CENTRAL REGION VERMILION CT CAMROSE	CAMROSE COUNTY UNDEFINED CMA MASKWACIS-WETASKIWIN	FP LOCAL ROAD TRIBUTARY TO BITTERN LAKE (WATERCRS-	BRIDGE CULV	RV 1988	1 47.5 1765.0	4.8 30.0			33.3 47.5 09-08-2024		3.0
78020 -1	SE SEC 20 TWP 53 RGE 7 W5M ENTWISTLE HIGHWAY 22 OVER HIGHWAY 16 INTERCHANGE, AT ENTWISTLE	NORTH CENTRAL REGION STONY PLAIN CT PARKLAND	Alberta Transportation (AIT) CMA12 LAC STE. ANNE-PARKLAND	PB 22:30 L1 55.259, 22:30 R1 55.261 16:12 L1 0.074, 16:12 C1-1OR 0.023, 16:12 R1	MAJOR BRIDGE	GS 1986 1986	3 38.0	17.0 114.0 -42.0	28.0 49.0 62.0		55.6 49.3 22-11-2023		7.7 5.6 5.7
78021 -1	NE SEC 8 TWP 39 RGE 6 W4M CZAR CATTLEPASS CULVERT ON PROVINCIAL HIGHWAY 41 NEAR CZAR	CENTRAL REGION HANNA MD PROVOST	Alberta Transportation (AIT) CMA22 DRUMHELLER-STETTTLER	MP 41:14 C1 40.992 TRAIL-ANIMAL OVER SP	BRIDGE CULV	SP 1975	1 2100.0	13.4			77.8 78.3 25-11-2022		3.0
78022 -1	NW SEC 13 TWP 64 RGE 22 W4M PERRYVALE LITTLE PINE CULVERT ON PROVINCIAL HIGHWAY 827 NEAR PERRYVALE	NORTH CENTRAL REGION ATHABASCA CT ATHABASCA	Alberta Transportation (AIT) CMA10 ATHABASCA-BARRHEAD-	MP 827:04 C1 25.235 LITTLE PINE CREEK (WATERCRS-ST)	BRIDGE CULV	RV 1995	1 2000.0	9.5 -42.0			77.8 68.4 17-02-2023		3.8
78023 -2	SE SEC 33 TWP 66 RGE 17 W4M ATMORE WATERCOURSE CULVERT ON HWY 855, 9 KM SE OF ATMORE	NORTH CENTRAL REGION ATHABASCA CT ATHABASCA	Alberta Transportation (AIT) CMA07 ATHABASCA-BARRHEAD-	MP 855:24 C1 18.731 TRIBUTARY TO PLAMONDON CREEK	BRIDGE CULV	RV 2017	1 2000.0	9.0 5.0			88.9 88.0 16-08-2022		
78024 -2	NW SEC 26 TWP 66 RGE 21 W4M ATHABASCA BABETTE CREEK CULVERT ON LOCAL ROAD NEAR ATHABASCA	NORTH CENTRAL REGION ATHABASCA CT ATHABASCA	ATHABASCA COUNTY UNDEFINED CMA ATHABASCA-BARRHEAD-	MP:MP LOCAL ROAD BABETTE CREEK (WATERCRS-ST)	BRIDGE CULV	RV 1975	2 1200.0	7.3 15.0			66.7 65.5 07-06-2024		1.5
78025 -1	SE SEC 1 TWP 61 RGE 23 W4M THORHILD WATERCOURSE CULVERT ON LOCAL ROAD NEAR THORHILD	NORTH CENTRAL REGION ATHABASCA CT THORHILD	THORHILD COUNTY UNDEFINED CMA ATHABASCA-BARRHEAD-	MP LOCAL ROAD TRIBUTARY TO REDWATER RIVER	BRIDGE CULV	RV 1976	1 1500.0	7.3			77.8 76.2 16-10-2024		2.1
78026 -1	SW SEC 16 TWP 56 RGE 3 W5M RICH VALLEY WATERCOURSE CULVERT ON LOCAL ROAD NEAR RICH VALLEY	NORTH CENTRAL REGION STONY PLAIN CT LAC STE. ANNE	LAC STE. ANNE COUNTY UNDEFINED CMA LAC STE. ANNE-PARKLAND	FP LOCAL ROAD 2ND ORDER TRIBUTARY TO MACDONALD	BRIDGE CULV	RV 1976	1 1474.0	5.6			44.4 42.7 24-10-2023		1.8
78027 -1	NW SEC 13 TWP 31 RGE 15 W4M HANNA BULLPOUND CREEK BRIDGE ON LOCAL ROAD NEAR HANNA	CENTRAL REGION HANNA SPECIAL AREA 2	Municipal Services Branch UNDEFINED CMA DRUMHELLER-STETTTLER	VS LOCAL ROAD BULLPOUND CREEK (WATERCRS-ST)	STANDARD BRIDGE	RV 1975 1975	1 10.7	7.6 10.7 0.0	28.0 49.0 62.0		55.6 70.5 18-11-2021		2.7
78029 -1	NW SEC 12 TWP 46 RGE 7 W5M ALDER FLATS WASHOUT CREEK BRIDGE ON LOCAL ROAD NEAR ALDER FLATS	CENTRAL REGION RED DEER CT WETASKIWIN	COUNTY OF WETASKIWIN NO. UNDEFINED CMA RIMBEY-ROCKY MOUNTAIN	VS LOCAL ROAD WASHOUT CREEK (WATERCRS-ST)	STANDARD BRIDGE	RV 1975 1975	1 7.6	7.6 7.6	28.0 49.0 62.0		66.7 69.1 30-10-2024		3.0
78030 -1	SW SEC 8 TWP 45 RGE 7 W5M ALDER FLATS ROSE CREEK BRIDGE ON LOCAL ROAD NEAR ALDER FLATS	CENTRAL REGION RED DEER CT WETASKIWIN	COUNTY OF WETASKIWIN NO. UNDEFINED CMA RIMBEY-ROCKY MOUNTAIN	PT LOCAL ROAD ROSE CREEK (WATERCRS-ST)	MAJOR BRIDGE	RV 1929 1929	1 27.4	4.9 27.4	16.7 18.2 23.4		50.0 33.4 09-09-2021		6.1
78031 -1	SW SEC 7 TWP 94 RGE 10 W4M PETER LOUGHEED BRIDGE (FORT MACKAY) ATHABASCA RIVER BRIDGE ON HIGHWAY 63, 5 KM S OF FORT MACKAY	NORTH CENTRAL REGION FORT MCMURRAY SPM WOOD BUFFALO	Alberta Transportation (AIT) CMA07 FORT MCMURRAY-WOOD	WG 63:14 C1 0.071 ATHABASCA RIVER (WATERCRS-ST)	MAJOR BRIDGE	RV 1979 1979	5 98.0	10.0 450.0	28.0 49.0 62.0		44.4 42.3 21-04-2024		30.2
78032 -1	NW SEC 34 TWP 62 RGE 3 W5M VEGA WATERCOURSE CULVERT ON PROVINCIAL HIGHWAY 769 NEAR VEGA	NORTH CENTRAL REGION ATHABASCA CT BARRHEAD	Alberta Transportation (AIT) CMA10 ATHABASCA-BARRHEAD-	MP 769:02 C1 28.978 TRIBUTARY TO SHOAL CREEK (WATERCRS-	BRIDGE CULV	RV 1982	1 2200.0	8.0			77.8 61.5 07-08-2024		
78033 -2	SW SEC 17 TWP 62 RGE 3 W5M BARRHEAD WATERCOURSE CULVERT ON LOCAL ROAD, 31 KM N OF BARRHEAD	NORTH CENTRAL REGION ATHABASCA CT BARRHEAD	COUNTY OF BARRHEAD NO. UNDEFINED CMA ATHABASCA-BARRHEAD-	MP:MP LOCAL ROAD TRIBUTARY TO SHOAL CREEK (WATERCRS-	BRIDGE CULV	RV 2023	2 1800.0	7.5			100.0 87.3 12-09-2023		
78035 -1	SW SEC 26 TWP 52 RGE 3 W4M MARWAYNE MARWAYNE CREEK BRIDGE ON LOCAL ROAD NEAR MARWAYNE	CENTRAL REGION VERMILION CT VERMILION RIVER	COUNTY OF VERMILION UNDEFINED CMA VERMILION-LLOYDMINSTER-	PA LOCAL ROAD MARWAYNE CREEK (WATERCRS-ST)	STANDARD BRIDGE	RV 1951 1951	1 6.1	7.3 6.1	24.0 40.0 54.0		50.0 61.8 22-10-2021		2.7
78036 -1	SW SEC 30 TWP 13 RGE 6 W4M REDCLIFF WATERCOURSE CULVERT ON LOCAL ROAD NEAR REDCLIFF	SOUTHERN REGION LETHBRIDGE CT CYPRESS	CYPRESS COUNTY UNDEFINED CMA BROOKS-MEDICINE HAT	MP LOCAL ROAD 2ND ORDER TRIBUTARY TO SOUTH	BRIDGE CULV	RV 1975	1 1525.0	9.6 -15.0			44.4 63.4 13-07-2022		3.0
78039 -1	NW SEC 4 TWP 74 RGE 11 W6M HYTHE WATERCOURSE CULVERT ON LOCAL ROAD NEAR HYTHE	PEACE REGION GRANDE PRAIRIE CT GRANDE PRAIRIE	COUNTY OF GRANDE PRAIRIE UNDEFINED CMA GRANDE PRAIRIE-WAPITI	SP LOCAL ROAD 2ND ORDER TRIBUTARY TO BEAVERLODGE	BRIDGE CULV	RV 1975	1 2100.0	9.0			77.8 77.3 12-07-2022		2.6
78040 -1	NE SEC 3 TWP 78 RGE 5 W6M RYCROFT BREMNER CREEK BRIDGE ON LOCAL ROAD NEAR RYCROFT	PEACE REGION GRANDE PRAIRIE MD SPIRIT RIVER	Unknown Private Organization or UNDEFINED CMA CENTRAL PEACE-NOTLEY	TT LOCAL ROAD TRIBUTARY TO SPIRIT RIVER (WATERCRS-ST)	STANDARD BRIDGE	RV 1974 1974	2 6.1	6.4 12.2 15.0			38.9 40.4 26-06-2018		4.3
78041 S-1	SE SEC 20 TWP 89 RGE 9 W4M FORT MCMURRAY ATHABASCA RIVER BRIDGE ON HWY 63, 1 KM N OF FORT MCMURRAY	NORTH CENTRAL REGION FORT MCMURRAY SPM WOOD BUFFALO	Alberta Transportation (AIT) CMA07 FORT MCMURRAY-LAC LA	WG, WG 63:11 L1 13.193 ATHABASCA RIVER (WATERCRS-ST) ,TRAIL-	MAJOR BRIDGE	RV 1974 2013	7 76.2	8.5 472.6	28.0 49.0 62.0		77.8 45.2 12-03-2024		20.7
78041 N-2	SE SEC 20 TWP 89 RGE 9 W4M FORT MCMURRAY ATHABASCA RIVER BRIDGE ON HWY 63, 1 KM N OF FORT MCMURRAY	NORTH CENTRAL REGION FORT MCMURRAY SPM WOOD BUFFALO	Alberta Transportation (AIT) CMA07 FORT MCMURRAY-LAC LA	WG 63:11 R1 13.173 63:11 R2 13.205,ATHABASCA RIVER	MAJOR BRIDGE	RV 2011 2011	7 76.0	27.0 472.0	28.0 49.0 62.0		72.2 57.9 12-03-2024		
78042 -1	NW SEC 3 TWP 44 RGE 26 W4M USONA WATERCOURSE CULVERT ON LOCAL ROAD NEAR USONA	CENTRAL REGION RED DEER CT PONOKA	PONOKA COUNTY UNDEFINED CMA LACOMBE-PONOKA	MP LOCAL ROAD TRIBUTARY TO BATTLE RIVER (WATERCRS-	BRIDGE CULV	RV 1982	1 1524.0	7.0			66.7 66.8 19-12-2021		1.8


		Transportation Infrastructure Management System										2025/03/06			
		Bridge Structures Report													
		All 'IN SERVICE' Structures - Sorted By: File Number													
														Page 520 of 772	
BF	Legal Land Location Structure Name Location Description	Region District Municipality	Managed By CMA Constituency	Span Types Located On Located Over	Structure Type	Usage Yr Built Yr Supstr	No. Spans Pipes Max Span Length Max Pipe Dia	Clear Rdwy Nom Length Skew	Single (t) Semi (t) Train (t)	Stru Suff Insp	Rat. % Rat. % Date	Theor VCL On Meas VCL On	Deck Height Theor VCL Over Meas VCL Over		
78043 -2	SW SEC 22 TWP 40 RGE 7 W5M ROCKY MOUNTAIN HOUSE CHICKEN CREEK CULVERT ON LOCAL ROAD, 7 KM N OF ROCKY MOUNTAIN HOUSE	CENTRAL REGION RED DEER CT CLEARWATER	CLEARWATER COUNTY UNDEFINED CMA RIMBEY-ROCKY MOUNTAIN	SP LOCAL ROAD CHICKEN CREEK (WATERCRS-ST)	BRIDGE CULV	RV 2018	1 2400.0	7.0 0.0			100.0 98.6 05-06-2023				
78044 -1	NW SEC 30 TWP 41 RGE 23 W4M TEES WATERCOURSE CULVERT ON PROVINCIAL HIGHWAY 821 NEAR TEES	CENTRAL REGION RED DEER CT LACOMBE	Alberta Transportation (AIT) CMA20 LACOMBE-PONOKA	MP 821:02 C1 11.019 2ND ORDER TRIBUTARY TO PARLBY CREEK	BRIDGE CULV	RV 1975	1 1524.0	8.0			77.8 75.1 10-05-2022		4.3		
78045 -1	SE SEC 20 TWP 49 RGE 2 W5M SUNNYBROOK SUNNYBROOK C BRIDGE ON LOCAL ROAD NEAR SUNNYBROOK	NORTH CENTRAL REGION STONY PLAIN CT LEDUC	Unknown Private Organization or UNDEFINED CMA DRAYTON VALLEY-DEVON	TT LOCAL ROAD SUNNYBROOK CREEK (WATERCRS-ST)	STANDARD BRIDGE	RV 1975 1975	1 8.5	6.1 8.5 0.0	29.2 51.2 73.1	38.9 43.8 16-05-2006			3.7		
78046 -2	SW SEC 23 TWP 41 RGE 13 W4M ALLIANCE WATERCOURSE CULVERT ON LOCAL ROAD, 20 KM N OF ALLIANCE	CENTRAL REGION VERMILION CT FLAGSTAFF	FLAGSTAFF COUNTY UNDEFINED CMA CAMROSE	MP;MP;MP LOCAL ROAD 2ND ORDER TRIBUTARY TO IRON CREEK	BRIDGE CULV	RV 2022	3 1200.0	7.5 0.0			77.8 78.1 01-10-2024				
78047 -1	SW SEC 25 TWP 12 RGE 7 W4M MEDICINE HAT SMR IRRIGATION CANAL BRIDGE ON PROVINCIAL HIGHWAY 523 NEAR MEDICINE HAT	SOUTHERN REGION LETHBRIDGE CT CYPRESS	Alberta Transportation (AIT) CMA23 CYPRESS-MEDICINE HAT	VS 523:02 C1 21.245 SMR - IRRIGATION C (WATERCRS-IC)	STANDARD BRIDGE	IC 1975 1975	1 6.1	8.8 6.1	28.0 49.0 62.0	44.4 53.5 16-11-2021			2.4		
78048 -1	SE SEC 26 TWP 12 RGE 7 W4M MEDICINE HAT SMR IRRIGATION CANAL BRIDGE ON PROVINCIAL HIGHWAY 523 NEAR MEDICINE HAT	SOUTHERN REGION LETHBRIDGE CT CYPRESS	Alberta Transportation (AIT) CMA23 CYPRESS-MEDICINE HAT	VS 523:02 C1 20.449 SMR - IRRIGATION C (WATERCRS-IC)	STANDARD BRIDGE	IC 1976 1976	1 7.6	8.8 7.6	28.0 49.0 62.0	55.6 59.5 16-11-2021			3.0		
78049 -1	SW SEC 26 TWP 12 RGE 7 W4M MEDICINE HAT SMR IRRIGATION CANAL BRIDGE ON PROVINCIAL HIGHWAY 523 NEAR MEDICINE HAT	SOUTHERN REGION LETHBRIDGE CT CYPRESS	Alberta Transportation (AIT) CMA23 CYPRESS-MEDICINE HAT	VS 523:02 C1 19.315 SMR - IRRIGATION C (WATERCRS-IC)	STANDARD BRIDGE	IC 1976 1976	1 7.6	8.8 7.6	28.0 49.0 62.0	44.4 53.5 16-11-2021			2.7		
78050 -2	SW SEC 4 TWP 24 RGE 15 W4M GEM WATERCOURSE CULVERT ON LOCAL ROAD, 15 KM NE OF GEM	SOUTHERN REGION LETHBRIDGE CT NEWELL	COUNTY OF NEWELL UNDEFINED CMA BROOKS-MEDICINE HAT	MP;MP LOCAL ROAD BULLPOUND CREEK (WATERCRS-ST)	BRIDGE CULV	RV 2018	2 2000.0	7.3 15.0			88.9 78.7 31-10-2022				
78051 -1	SW SEC 34 TWP 25 RGE 5 W4M SUNNYDALE WATERCOURSE CULVERT ON LOCAL ROAD NEAR SUNNYDALE	CENTRAL REGION HANNA SPECIAL AREA 3	Municipal Services Branch UNDEFINED CMA DRUMHELLER-STETTTLER	SPE LOCAL ROAD TRIBUTARY TO ALKALI CREEK (WATERCRS-	BRIDGE CULV	RV 1976	1 2120.0	8.4 45.0			77.8 78.1 23-08-2024		4.0		
78052 -1	SW SEC 30 TWP 29 RGE 13 W4M HANNA WATERCOURSE CULVERT ON LOCAL ROAD NEAR HANNA	CENTRAL REGION HANNA SPECIAL AREA 2	Municipal Services Branch UNDEFINED CMA DRUMHELLER-STETTTLER	SPE LOCAL ROAD TRIBUTARY TO BULLPOUND CREEK	BRIDGE CULV	RV 1976	1 1813.0	9.2 0.0			77.8 70.4 04-12-2024		3.7		
78053 S-2	SW SEC 34 TWP 7 RGE 20 W4M WILSON SIDIN DRAINAGE DIT CULVERT ON PROVINCIAL HIGHWAY 4 NEAR WILSON SIDIN	SOUTHERN REGION LETHBRIDGE CT LETHBRIDGE	Alberta Transportation (AIT) CMA25 TABER-WARNER	FP-MP 4:06 L1 12.457 TRIBUTARY TO OLDMAN RIVER (WATERCRS-	BRIDGE CULV	RV 1976	1 1474.0	15.0			77.8 72.6 24-08-2023		2.2		
78053 N-3	SW SEC 34 TWP 7 RGE 20 W4M WILSON SID DRAINAGE DIT CULVERT ON PROVINCIAL HIGHWAY 4 NEAR WILSON SIDIN	SOUTHERN REGION LETHBRIDGE CT LETHBRIDGE	Alberta Transportation (AIT) CMA25 TABER-WARNER	MP 4:06 R1 12.443 TRIBUTARY TO OLDMAN RIVER (WATERCRS-	BRIDGE CULV	RV 1997	1 2400.0	12.4			66.7 68.1 24-08-2023				
78055 -1	NW SEC 24 TWP 9 RGE 23 W4M COALHURST OLDMAN RIVER BRIDGE ON HIGHWAY 509, 8 KM NW OF LETHBRIDGE	SOUTHERN REGION LETHBRIDGE CT LETHBRIDGE	Alberta Transportation (AIT) CMA25 CARDSTON-SIKSIKA	WG 509:02 C1 47.068 OLDMAN RIVER (WATERCRS-ST)	MAJOR BRIDGE	RV 1985 1985	3 62.0	9.0 162.0	28.0 49.0 62.0	66.7 58.6 24-08-2022			11.3		
78055 BGL-2	NW SEC 24 TWP 9 RGE 23 W4M OLDMAN RIVER BRIDGE ON HIGHWAY 509, 8 KM NW OF LETHBRIDGE	SOUTHERN REGION LETHBRIDGE CT LETHBRIDGE	Alberta Transportation (AIT) CMA25 CARDSTON-SIKSIKA	OLDMAN RIVER (WATERCRS-ST)	GUIDE BANK	1985									
78055 BGR-3	NW SEC 24 TWP 9 RGE 23 W4M OLDMAN RIVER BRIDGE ON HIGHWAY 509, 8 KM NW OF LETHBRIDGE	SOUTHERN REGION LETHBRIDGE CT LETHBRIDGE	Alberta Transportation (AIT) CMA25 CARDSTON-SIKSIKA	OLDMAN RIVER (WATERCRS-ST)	GUIDE BANK	1985									
78056 -1	NW SEC 18 TWP 79 RGE 10 W6M WATERCOURSE CULVERT ON LOCAL ROAD NEAR GORDONDALE	PEACE REGION GRANDE PRAIRIE CT SADDLE HILLS	SADDLE HILLS COUNTY UNDEFINED CMA CENTRAL PEACE-NOTLEY	MP LOCAL ROAD TRIBUTARY TO HENDERSON CREEK	BRIDGE CULV	RV 1990	1 1200.0	6.1			33.3 45.9 25-06-2021		2.4		
78057 -1	NW SEC 29 TWP 56 RGE 2 W5M RICH VALLEY WATERCOURSE CULVERT ON LOCAL ROAD NEAR RICH VALLEY	NORTH CENTRAL REGION STONY PLAIN CT LAC STE. ANNE	LAC STE. ANNE COUNTY UNDEFINED CMA LAC STE. ANNE-PARKLAND	MP LOCAL ROAD 3RD ORDER TRIBUTARY TO MACDONALD	BRIDGE CULV	RV 1976	1 1500.0	5.0			44.4 60.0 03-11-2020		2.1		
78059 -2	SW SEC 26 TWP 41 RGE 13 W4M ALLIANCE GOOSE CREEK CULVERT ON LOCAL ROAD NEAR ALLIANCE	CENTRAL REGION VERMILION CT FLAGSTAFF	FLAGSTAFF COUNTY UNDEFINED CMA CAMROSE	MP;MP;MP LOCAL ROAD 2ND ORDER TRIBUTARY TO IRON CREEK	BRIDGE CULV	RV 2009	3 1200.0	7.3			55.6 66.9 25-06-2020				
78060 -1	SW SEC 27 TWP 46 RGE 15 W4M STROME WATERCOURSE CULVERT ON LOCAL ROAD NEAR STROME	CENTRAL REGION VERMILION CT FLAGSTAFF	FLAGSTAFF COUNTY UNDEFINED CMA CAMROSE	MP LOCAL ROAD TRIBUTARY TO WAVY LAKE (WATERCRS-ST)	BRIDGE CULV	RV 1975	1 1520.0	6.5			55.6 60.9 02-10-2024		2.5		
78061 -1	SW SEC 27 TWP 46 RGE 15 W4M STROME WATERCOURSE CULVERT ON LOCAL ROAD NEAR STROME	CENTRAL REGION VERMILION CT FLAGSTAFF	FLAGSTAFF COUNTY UNDEFINED CMA CAMROSE	MP LOCAL ROAD TRIBUTARY TO WAVY LAKE (WATERCRS-ST)	BRIDGE CULV	RV 1975	1 1520.0	8.0			22.2 46.5 02-10-2024		2.5		
78062 -2	SW SEC 29 TWP 57 RGE 4 W5M CHERHILL WATERCOURSE CULVERT ON LOCAL ROAD, 23 KM NE OF CHERHILL	NORTH CENTRAL REGION ATHABASCA CT BARRHEAD	COUNTY OF BARRHEAD NO. UNDEFINED CMA ATHABASCA-BARRHEAD-	MP LOCAL ROAD TRIBUTARY TO PEMBINA RIVER (WATERCRS-	BRIDGE CULV	RV 2019	1 1800.0	7.3			100.0 90.8 09-10-2024				


		Transportation Infrastructure Management System										2025/03/06	
Bridge Structures Report													
All 'IN SERVICE' Structures - Sorted By: File Number													
Page 521 of 772													
BF	Legal Land Location Structure Name Location Description	Region District Municipality	Managed By CMA Constituency	Span Types Located On Located Over	Structure Type	Usage Yr Built Yr Supstr	No. Spans Pipes Max Span Length Max Pipe Dia	Clear Rdwy Nom Length Skew	Single (t) Semi (t) Train (t)	Stru Suff Insp	Rat. % Rat. % Date	Theor VCL On Meas VCL On	Deck Height Theor VCL Over Meas VCL Over
78063 -1	SW SEC 4 TWP 59 RGE 23 W4M VIMY DEEP CREEK BRIDGE ON LOCAL ROAD NEAR VIMY	NORTH CENTRAL REGION ATHABASCA CT WESTLOCK	WESTLOCK COUNTY UNDEFINED CMA ATHABASCA-BARRHEAD-	PG LOCAL ROAD TRIBUTARY TO REDWATER RIVER	STANDARD BRIDGE	RV 1953 1953	1 6.1	8.2 6.1	28.0 49.0 62.0		55.6 65.2 12-10-2022		2.4
78065 -1	SW SEC 4 TWP 54 RGE 25 W4M ST. ALBERT STURGEON RIVER BRIDGE ON PED TRAIL, CHILDREN'S BRIDGE	NORTH CENTRAL REGION STONY PLAIN ST. ALBERT	ST. ALBERT UNDEFINED CMA ST.ALBERT	SSC LOCAL ROAD,TRAIL-PED STURGEON RIVER (WATERCRS-ST)	MAJOR BRIDGE	FB 1980 1980	2 40.3	3.0 53.6 0.0			61.1 56.5 24-07-2018		
78067 -2	SW SEC 5 TWP 58 RGE 23 W4M LEGAL WATERCOURSE CULVERT ON LOCAL ROAD, 17 KM NE OF LEGAL	NORTH CENTRAL REGION STONY PLAIN CT STURGEON	STURGEON COUNTY UNDEFINED CMA MORINVILLE-ST. ALBERT	MP LOCAL ROAD TRIBUTARY TO REDWATER RIVER	BRIDGE CULV	RV 2024	1 2700.0	9.0 -30.0			100.0 91.5 26-09-2024		
78068 -1	NW SEC 14 TWP 59 RGE 7 W5M SANGUDO WATERCOURSE CULVERT ON LOCAL ROAD NEAR SANGUDO	NORTH CENTRAL REGION STONY PLAIN CT LAC STE. ANNE	LAC STE. ANNE COUNTY UNDEFINED CMA LAC STE. ANNE-PARKLAND	MP LOCAL ROAD TRIBUTARY TO ROMEO CREEK (WATERCRS-	BRIDGE CULV	RV 1975	1 1500.0	8.0			33.3 48.1 30-09-2022		2.7
78069 -1	NW SEC 30 TWP 61 RGE 4 W4M FORT KENT WATERCOURSE BRIDGE ON LOCAL ROAD NEAR FORT KENT	NORTH CENTRAL REGION ATHABASCA MD BONNYVILLE	M.D. OF BONNYVILLE NO. 87 UNDEFINED CMA BONNYVILLE-COLD LAKE-ST.	PG LOCAL ROAD TRIBUTARY TO MURIEL CREEK (WATERCRS-	STANDARD BRIDGE	RV 1952 1952	1 6.1	7.3 6.1	28.0 49.0 62.0		50.0 59.4 21-10-2021		2.4
78070 -1	SW SEC 7 TWP 9 RGE 5 W4M DUNMORE WATERCOURSE CULVERT ON LOCAL ROAD NEAR DUNMORE	SOUTHERN REGION LETHBRIDGE CT CYPRESS	CYPRESS COUNTY UNDEFINED CMA CYPRESS-MEDICINE HAT	MPE LOCAL ROAD 3RD ORDER TRIBUTARY TO SEVEN PERSONS	BRIDGE CULV	RV 1977	1 1800.0	7.3 -30.0			22.2 43.9 04-07-2022		6.4
78071 -1	NE SEC 22 TWP 52 RGE 25 W4M 159ST / WMD (B147) 159 STREET OVER WHITEMUD DRIVE INTERCHANGE AT EDMONTON	NORTH CENTRAL REGION STONY PLAIN EDMONTON	EDMONTON UNDEFINED CMA EDMONTON-RIVERVIEW	LF LOCAL ROAD 2:33 R1 14.080, 2:33 L1 13.907	MAJOR BRIDGE	GS 1976 1976	2 24.5	21.0 49.0	28.0 49.0 62.0		50.0 46.0 22-06-2023		5.4
78074 -1	SE SEC 34 TWP 91 RGE 3 W5M TROUT LAKE WABASCA RIVER BRIDGE ON LOCAL ROAD, 43 KM NE OF PEERLESS LAKE	NORTH CENTRAL REGION FORT MCMURRAY MD OPPORTUNITY	Unknown Private Organization or UNDEFINED CMA LESSER SLAVE LAKE	TH, LF LOCAL ROAD WABASCA RIVER (WATERCRS-ST)	MAJOR BRIDGE	RV 1935 1935	2 76.2	4.3 106.7				6.1	10.7
78075 -2	NW SEC 35 TWP 74 RGE 18 W5M TRIANGLE WATERCOURSE CULVERT ON LOCAL ROAD NEAR TRIANGLE	PEACE REGION PEACE RIVER CT BIG LAKES	BIG LAKES COUNTY UNDEFINED CMA LESSER SLAVE LAKE	MP LOCAL ROAD TRIBUTARY TO IROQUOIS CREEK	BRIDGE CULV	RV 2009	1 2400.0	8.0 -8.0			55.6 63.7 08-12-2021		
78077 -1	SW SEC 28 TWP 73 RGE 12 W5M DRIFTPILE DRIFTPILE RIVER BRIDGE ON LOCAL ROAD, 14 KM NW OF FAUST	PEACE REGION PEACE RIVER DRIFTPILE RIVER #150	Federal Indian Affairs CMA06 LESSER SLAVE LAKE	TH, TT LOCAL ROAD DRIFTPILE RIVER (WATERCRS-ST)	MAJOR BRIDGE	RV 1930 1930	3 45.7	7.3 62.7	29.1 42.3 57.8		38.9 48.5 22-10-2021	5.9	10.1
78078 -1	SW SEC 8 TWP 82 RGE 23 W5M SHAFTESBURY FERRY PEACE RIVER (SHAFTESBURY FERRY) ON HWY 740, 19 KM S OF GRIMSHAW	PEACE REGION GRANDE PRAIRIE CT BIRCH HILLS	Alberta Transportation (AIT) CMA04 CENTRAL PEACE-NOTLEY	740:02 C1 49.332,PEACE RIVER (WATERCRS-	FERRY	1969							
78083 -1	SE SEC 26 TWP 72 RGE 1 W6M DEBOLT WATERCOURSE CULVERT ON LOCAL ROAD NEAR DEBOLT	PEACE REGION GRANDE PRAIRIE MD GREENVIEW	M.D. OF GREENVIEW NO. 16 UNDEFINED CMA CENTRAL PEACE-NOTLEY	MP LOCAL ROAD TRIBUTARY TO DEBOLT CREEK (WATERCRS-	BRIDGE CULV	RV 1999	1 2200.0	8.0 21.0			77.8 67.8 28-06-2023		3.6
78085 -2	NW SEC 26 TWP 77 RGE 1 W6M CODESA FOX CREEK CULVERT ON LOCAL ROAD, 19 KM SW OF EAGLESHAM	PEACE REGION GRANDE PRAIRIE CT BIRCH HILLS	BIRCH HILLS COUNTY UNDEFINED CMA CENTRAL PEACE-NOTLEY	MP LOCAL ROAD TRIBUTARY TO FOX CREEK (WATERCRS-ST)	BRIDGE CULV	RV 2011	1 2000.0	9.3 5.0			77.8 82.1 17-05-2023		
78086 -1	NW SEC 23 TWP 76 RGE 4 W6M WOKING WATERCOURSE CULVERT ON LOCAL ROAD NEAR WOKING	PEACE REGION GRANDE PRAIRIE CT BIRCH HILLS	BIRCH HILLS COUNTY UNDEFINED CMA CENTRAL PEACE-NOTLEY	MP LOCAL ROAD TRIBUTARY TO KAKUT CK (WATERCRS-ST)	BRIDGE CULV	RV 1975	1 1524.0	5.6			44.4 55.2 18-05-2023		2.1
78087 -1	NW SEC 33 TWP 76 RGE 4 W6M WOKING WATERCOURSE CULVERT ON LOCAL ROAD NEAR WOKING	PEACE REGION GRANDE PRAIRIE CT BIRCH HILLS	BIRCH HILLS COUNTY UNDEFINED CMA CENTRAL PEACE-NOTLEY	MP LOCAL ROAD TRIBUTARY TO KAKUT CREEK (WATERCRS-	BRIDGE CULV	RV 1975	1 1500.0	5.5			55.6 60.9 18-05-2023		2.1
78088 -1	NW SEC 14 TWP 81 RGE 11 W6M GORDONDALE WATERCOURSE CULVERT ON PROVINCIAL HIGHWAY 681 NEAR GORDONDALE	PEACE REGION GRANDE PRAIRIE CT SADDLE HILLS	Alberta Transportation (AIT) CMA05 CENTRAL PEACE-NOTLEY	MP;MP 681:02 C1 20.134 TRIBUTARY TO SNEDDON CREEK	BRIDGE CULV	RV 1988	2 1400.0	8.7			44.4 54.0 18-11-2021		2.5
78089 -1	NW SEC 18 TWP 79 RGE 12 W6M BAY TREE WATERCOURSE CULVERT ON LOCAL ROAD NEAR BAY TREE	PEACE REGION GRANDE PRAIRIE CT SADDLE HILLS	SADDLE HILLS COUNTY UNDEFINED CMA CENTRAL PEACE-NOTLEY	MP LOCAL ROAD TRIBUTARY TO HENDERSON CREEK	BRIDGE CULV	RV 1975	1 1830.0	7.0 -20.0			44.4 53.9 02-10-2022		2.7
78090 -1	NW SEC 30 TWP 76 RGE 5 W6M WOKING WATERCOURSE CULVERT ON LOCAL ROAD NEAR WOKING	PEACE REGION GRANDE PRAIRIE CT SADDLE HILLS	SADDLE HILLS COUNTY UNDEFINED CMA CENTRAL PEACE-NOTLEY	MP LOCAL ROAD TRIBUTARY TO SADDLE BURNT RIVER	BRIDGE CULV	RV 1975	1 1524.0	7.3 -30.0			44.4 57.8 19-06-2019		3.7
78093 -1	NW SEC 28 TWP 53 RGE 13 W5M CARROT CREEK WATERCOURSE CULVERT ON PROVINCIAL HIGHWAY 16 NEAR CARROT CREEK	NORTH CENTRAL REGION EDSON CT YELLOWHEAD	Alberta Transportation (AIT) CMA12 WEST YELLOWHEAD	MP-MP;MP-MP 16:08 R1 7.188, 16:08 L1 7.178 TRIBUTARY TO CARROT CREEK (WATERCRS-	BRIDGE CULV	RV 1975	2 1450.0	24.2 30.0			33.3 33.5 20-02-2024		5.7
78094 -1	SW SEC 21 TWP 55 RGE 16 W4M ANDREW WATERCOURSE CULVERT ON PROVINCIAL HIGHWAY 855 NEAR ANDREW	CENTRAL REGION VERMILION CT LAMONT	Alberta Transportation (AIT) CMA14 FORT SASKATCHEWAN-	SSP 855:16 C1 18.920 2ND ORDER TRIBUTARY TO VERMILION	BRIDGE CULV	RV 1975	1 1220.0	8.5 10.0			55.6 62.0 17-05-2016		3.4
78096 -1	NW SEC 12 TWP 21 RGE 24 W4M ARROWWOOD W ARROWWOOD BRIDGE ON LOCAL ROAD NEAR ARROWWOOD	SOUTHERN REGION LETHBRIDGE SIKSIKA #146	Alberta Transportation (AIT) UNDEFINED CMA CARDSTON-SIKSIKA	VS LOCAL ROAD WEST ARROWWOOD CREEK (WATERCRS-ST)	STANDARD BRIDGE	RV 1975 1975	3 10.7	5.2 32.1	28.0 49.0 62.0		55.6 60.5 02-06-2023		4.0


		Transportation Infrastructure Management System										2025/03/06	
		Bridge Structures Report											
		All 'IN SERVICE' Structures - Sorted By: File Number										Page 522 of 772	
BF	Legal Land Location Structure Name Location Description	Region District Municipality	Managed By CMA Constituency	Span Types Located On Located Over	Structure Type	Usage Yr Built Yr Supstr	No. Spans Pipes Max Span Length Max Pipe Dia	Clear Rdwy Nom Length Skew	Single (t) Semi (t) Train (t)	Stru Suff Insp	Rat. % Rat. % Date	Theor VCL On Meas VCL On	Deck Height Theor VCL Over Meas VCL Over
78098 -1	SE SEC 15 TWP 10 RGE 5 W4M FLATBUSH WATERCOURSE CULVERT ON LOCAL ROAD NEAR FLATBUSH	SOUTHERN REGION LETHBRIDGE CT CYPRESS	CYPRESS COUNTY UNDEFINED CMA CYPRESS-MEDICINE HAT	MPE LOCAL ROAD TRIBUTARY TO BULLSHEAD CREEK	BRIDGE CULV	RV 1975	1 1500.0	9.0			44.4 58.0 04-07-2022		5.5
78099 -1	SE SEC 11 TWP 36 RGE 14 W4M CASTOR WATERCOURSE CULVERT ON LOCAL ROAD NEAR CASTOR	CENTRAL REGION HANNA CT PAINTEARTH	COUNTY OF PAINTEARTH NO. UNDEFINED CMA DRUMHELLER-STETTTLER	MP LOCAL ROAD TRIBUTARY TO SULLIVAN LAKE (WATERCRS-	BRIDGE CULV	RV 1975	1 1829.0	7.3 15.0			33.3 41.4 04-12-2024		2.4
78100 -1	SW SEC 25 TWP 37 RGE 12 W4M CORONATION FRENCHMAN'S CULVERT ON LOCAL ROAD NEAR CORONATION	CENTRAL REGION HANNA CT PAINTEARTH	COUNTY OF PAINTEARTH NO. UNDEFINED CMA DRUMHELLER-STETTTLER	MP LOCAL ROAD FRENCHMAN'S CREEK (WATERCRS-ST)	BRIDGE CULV	RV 1951	1 1829.0	6.7 0.0			66.7 55.9 02-02-2019		2.4
78101 -1	SE SEC 28 TWP 10 RGE 10 W4M BOW ISLAND SMRID CANAL BRIDGE ON LOCAL ROAD, 7 KM SE OF BOW ISLAND (IRR. DISTR. SITE 93)	SOUTHERN REGION LETHBRIDGE CT FORTY MILE	COUNTY OF FORTY MILE NO. UNDEFINED CMA TABER-WARNER	SM LOCAL ROAD SMR - IRRIGATION C (WATERCRS-IC)	STANDARD BRIDGE	IC 1987 1987	3 10.0	7.7 30.0	28.0 49.0 62.0		66.7 72.8 21-09-2023		4.0
78102 -1	SW SEC 1 TWP 4 RGE 6 W4M MANYBERRIES WATERCOURSE CULVERT ON HWY 501, 16 KM S OF MANYBERRIES	SOUTHERN REGION LETHBRIDGE CT FORTY MILE	Alberta Transportation (AIT) CMA24 TABER-WARNER	MP 501:10 C1 6.823 TRIBUTARY TO HANSON CREEK (WATERCRS-	BRIDGE CULV	RV 1976	1 1525.0	9.8 30.0			44.4 54.4 12-01-2022		3.7
78104 -1	NW SEC 34 TWP 54 RGE 14 W5M PEERS MCLEOD RIVER BRIDGE ON HIGHWAY 32, 5 KM N OF PEERS	NORTH CENTRAL REGION EDSON CT YELLOWHEAD	Alberta Transportation (AIT) CMA12 WEST YELLOWHEAD	VF 32:08 C1 13.105 MCLEOD RIVER (WATERCRS-ST)	MAJOR BRIDGE	RV 1976 1976	4 33.5	10.4 134.0	28.0 49.0 62.0		33.3 45.3 14-11-2023		7.6
78104 BGL-2	NW SEC 34 TWP 54 RGE 14 W5M MCLEOD RIVER BRIDGE ON HIGHWAY 32, 5 KM N OF PEERS	NORTH CENTRAL REGION EDSON CT YELLOWHEAD	Alberta Transportation (AIT) CMA12 WEST YELLOWHEAD	MCLEOD RIVER (WATERCRS-ST)	GUIDE BANK	1976							
78104 BGR-3	NW SEC 34 TWP 54 RGE 14 W5M MCLEOD RIVER BRIDGE ON HIGHWAY 32, 5 KM N OF PEERS	NORTH CENTRAL REGION EDSON CT YELLOWHEAD	Alberta Transportation (AIT) CMA12 WEST YELLOWHEAD	MCLEOD RIVER (WATERCRS-ST)	GUIDE BANK	1976							
78105 -1	SE SEC 1 TWP 94 RGE 11 W4M FORT MACKAY BRIDGE CREEK CULVERT ON PROVINCIAL HIGHWAY 63 NEAR FORT MACKAY	NORTH CENTRAL REGION FORT MCMURRAY SPM WOOD BUFFALO	Alberta Transportation (AIT) CMA07 FORT MCMURRAY-WOOD	SP-SPE 63:12 R1 46.629, 63:12 L1 46.633 TRIBUTARY TO BEAVER RIVER (WATERCRS-	BRIDGE CULV	RV 1975	1 3675.0	13.6			22.2 28.3 25-08-2023		12.5
78106 -1	NW SEC 18 TWP 55 RGE 9 W5M SANGUDO WATERCOURSE CULVERT ON LOCAL ROAD NEAR SANGUDO	NORTH CENTRAL REGION EDSON CT YELLOWHEAD	YELLOWHEAD COUNTY UNDEFINED CMA WEST YELLOWHEAD	SP LOCAL ROAD TRIBUTARY TO DEEP CK (WATERCRS-ST)	BRIDGE CULV	RV 1976	1 2100.0	7.3 0.0			55.6 58.2 10-04-2024		4.3
78107 -1	SW SEC 34 TWP 53 RGE 8 W5M EVANSBURG WATERCOURSE CULVERT ON PROVINCIAL HIGHWAY 22 NEAR EVANSBURG	NORTH CENTRAL REGION EDSON CT YELLOWHEAD	Alberta Transportation (AIT) CMA12 WEST YELLOWHEAD	MP 22:32 C1 2.406 TRIBUTARY TO LOBSTICK RIVER	BRIDGE CULV	RV 1982	1 1800.0	12.4 28.0			55.6 52.5 22-02-2024		5.0
78111 -1	SW SEC 26 TWP 49 RGE 3 W5M CATTLEPASS CULVERT ON HWY 770 NEAR ST. FRANCIS	NORTH CENTRAL REGION STONY PLAIN CT LEDUC	Alberta Transportation (AIT) CMA11 DRAYTON VALLEY-DEVON	MP 770:04 C1 6.591 TRAIL-ANIMAL	BRIDGE CULV	SP 1975	1 2130.0	9.0 0.0			66.7 72.5 09-09-2022		
78112 -1	SE SEC 35 TWP 24 RGE 8 W5M KANANASKIS HIGHWAY 40 OVER LOCAL ROAD FLYOVER, 6 KM E OF SEEBE	SOUTHERN REGION CALGARY STONEY #142	Alberta Transportation (AIT) CMA28 BANFF-KANANASKIS	VSO 40:12 C1 47.892 MUNICIPAL	MAJOR BRIDGE	GF 1975 1975	3 9.1	11.3 24.3	28.0 49.0 62.0		55.6 42.2 17-08-2023		4.3 3.7 3.7
78113 -1	NW SEC 17 TWP 5 RGE 27 W4M HARTLEYVILLE WATERCOURSE CULVERT ON LOCAL ROAD NEAR HARTLEYVILLE	SOUTHERN REGION LETHBRIDGE CT CARDSTON	CARDSTON COUNTY UNDEFINED CMA CARDSTON-SIKSIKA	MP LOCAL ROAD 2ND ORDER TRIBUTARY TO WATERTON	BRIDGE CULV	RV 1976	1 1829.0	7.5 30.0			22.2 40.0 31-08-2024		3.0
78114 -1	SW SEC 23 TWP 2 RGE 29 W4M MOUNTAIN VIEW CROOKED CREEK BRIDGE ON LOCAL ROAD NEAR MOUNTAIN VIEW	SOUTHERN REGION LETHBRIDGE CT CARDSTON	CARDSTON COUNTY UNDEFINED CMA CARDSTON-SIKSIKA	SC LOCAL ROAD CROOKED CREEK (WATERCRS-ST)	STANDARD BRIDGE	RV 1991 1991	1 10.0	8.0 10.0	28.0 49.0 62.0		72.2 69.5 26-04-2023		2.5
78115 -1	SW SEC 16 TWP 30 RGE 27 W4M CARSTAIRS WATERCOURSE CULVERT ON LOCAL ROAD NEAR CARSTAIRS	CENTRAL REGION RED DEER CT MOUNTAIN VIEW	MOUNTAIN VIEW COUNTY UNDEFINED CMA OLDS-DIDSBURY-THREE	MP LOCAL ROAD TRIBUTARY TO LONEPINE CREEK	BRIDGE CULV	RV 1975	1 1829.0	8.2 -45.0			33.3 49.2 01-06-2021		2.5
78116 -1	SW SEC 17 TWP 30 RGE 27 W4M CARSTAIRS WATERCOURSE CULVERT ON LOCAL ROAD NEAR CARSTAIRS	CENTRAL REGION RED DEER CT MOUNTAIN VIEW	MOUNTAIN VIEW COUNTY UNDEFINED CMA OLDS-DIDSBURY-THREE	MP LOCAL ROAD TRIBUTARY TO LONEPINE CREEK	BRIDGE CULV	RV 1975	1 1524.0	7.9			55.6 65.9 01-06-2021		2.1
78117 -1	NW SEC 17 TWP 31 RGE 28 W4M DIDSBURY WATERCOURSE CULVERT ON PROVINCIAL HIGHWAY 582 NEAR DIDSBURY	CENTRAL REGION RED DEER CT MOUNTAIN VIEW	Alberta Transportation (AIT) CMA29 OLDS-DIDSBURY-THREE	MP-SPE-MP 582:04 C1 6.051 TRIBUTARY TO TEN MILE CREEK	BRIDGE CULV	RV 1975	1 2134.0	10.6 -30.0			44.4 56.8 06-05-2021		3.0
78118 -1	NW SEC 29 TWP 83 RGE 21 W5M PEACE RIVER HEART RIVER BRIDGE, ON ACCESS PATH TO 12 FOOT DAVIS BALLPARK	PEACE REGION PEACE RIVER PEACE RIVER	PEACE RIVER UNDEFINED CMA PEACE RIVER	TH LOCAL ROAD,TRAIL-PED HEART RIVER (WATERCRS-ST)	MAJOR BRIDGE	FB 1921 1921	1 54.9	4.3 54.9	10.4 17.5 21.3		33.3 22.3 07-08-2021	5.4	
78119 -1	SE SEC 13 TWP 59 RGE 18 W4M SMOKY LAKE SMOKY CREEK CULVERT ON PROVINCIAL HIGHWAY 28 NEAR SMOKY LAKE	NORTH CENTRAL REGION ATHABASCA CT SMOKY LAKE	Alberta Transportation (AIT) CMA07 ATHABASCA-BARRHEAD-	MP 28:08 C1 4.580 SMOKY CREEK (WATERCRS-ST)	BRIDGE CULV	RV 1975	1 1524.0	13.2 30.0			33.3 41.9 17-06-2024		3.7
78120 -1	SW SEC 3 TWP 49 RGE 16 W4M HOLDEN WATERCOURSE CULVERT ON LOCAL ROAD NEAR HOLDEN	CENTRAL REGION VERMILION CT BEAVER	BEAVER COUNTY UNDEFINED CMA CAMROSE	MPE LOCAL ROAD TRIBUTARY TO VERMILION RIVER	BRIDGE CULV	RV 1976	1 1813.0	7.0			44.4 53.7 11-07-2022		2.1

Transportation Infrastructure Management System														2025/03/06	
Bridge Structures Report															
All 'IN SERVICE' Structures - Sorted By: File Number															
														Page 523 of 772	
BF	Legal Land Location Structure Name Location Description	Region District Municipality	Managed By CMA Constituency	Span Types Located On Located Over	Structure Type	Usage Yr Built Yr Supstr	No. Spans Pipes Max Span Length Max Pipe Dia	Clear Rdwy Nom Length Skew	Single (t) Semi (t) Train (t)	Stru Suff	Rat. % Rat. % Insp Date	Theor VCL On Meas VCL On	Deck Height Theor VCL Over Meas VCL Over		
78121 -1	NW SEC 1 TWP 49 RGE 16 W4M HOLDEN WATERCOURSE BRIDGE ON LOCAL ROAD NEAR HOLDEN	CENTRAL REGION VERMILION CT BEAVER	BEAVER COUNTY UNDEFINED CMA CAMROSE	VS LOCAL ROAD TRIBUTARY TO VERMILION RIVER	STANDARD BRIDGE	RV 1976 1976	1 6.1	7.6 6.1 15.0	28.0 49.0 62.0	55.6 66.3 28-11-2023			2.1		
78122 -1	NW SEC 6 TWP 49 RGE 15 W4M HOLDEN WATERCOURSE CULVERT ON LOCAL ROAD NEAR HOLDEN	CENTRAL REGION VERMILION CT BEAVER	BEAVER COUNTY UNDEFINED CMA CAMROSE	SP LOCAL ROAD TRIBUTARY TO VERMILION RIVER	BRIDGE CULV	RV 1976	1 2120.0	7.7		44.4 56.3 11-07-2022			2.1		
78123 -1	SE SEC 36 TWP 28 RGE 1 W5M CROSSFIELD LOCAL ROAD OVER HIGHWAY 2 FLYOVER, 2 KM E OF CROSSFIELD	SOUTHERN REGION CALGARY CT ROCKY VIEW	Alberta Transportation (AIT) CMA29 OLDS-DIDSBURY-THREE	WG MUNICIPAL ROAD 2:18 R1 24.344, 2:18 L1 24.345	MAJOR BRIDGE	GF 1979 1979	2 39.0	9.1 78.0 15.0	28.0 49.0 62.0	44.4 51.6 13-11-2023			7.9 5.3 5.5		
78126 -1	NW SEC 21 TWP 69 RGE 19 W5M VALLEYVIEW WATERCOURSE CULVERT ON PROVINCIAL HIGHWAY 747 NEAR VALLEYVIEW	PEACE REGION GRANDE PRAIRIE MD GREENVIEW	Alberta Transportation (AIT) CMA03 CENTRAL PEACE-NOTLEY	MP 747:01 C1 2.540 TRIBUTARY TO SWEATHOUSE CREEK	BRIDGE CULV	RV 1976	1 1524.0	9.1 -15.0		44.4 50.1 25-08-2023			3.0		
78128 -1	NW SEC 8 TWP 83 RGE 9 W6M SILVER VALLE WATERCOURSE CULVERT ON LOCAL ROAD NEAR SILVER VALLE	PEACE REGION GRANDE PRAIRIE CT SADDLE HILLS	SADDLE HILLS COUNTY UNDEFINED CMA CENTRAL PEACE-NOTLEY	SPE LOCAL ROAD TRIBUTARY TO PEACE RIVER (WATERCRS-	BRIDGE CULV	RV 1976	1 1502.0	7.3 -15.0		33.3 45.5 12-10-2023			8.2		
78129 -2	NW SEC 7 TWP 90 RGE 9 W4M FT MCMURRAY PARSONS CREEK CULVERT ON HWY 63, 3 KM N OF FORT MCMURRAY	NORTH CENTRAL REGION FORT MCMURRAY SPM WOOD BUFFALO	Alberta Transportation (AIT) UNDEFINED CMA FORT MCMURRAY-WOOD	MP;MP 63:12 R1 0.878 PARSONS CREEK (WATERCRS-ST)	BRIDGE CULV	RV 2015	2 2400.0	54.2 33.0		77.8 71.5 30-01-2024					
78131 W-2	SE SEC 1 TWP 57 RGE 7 W5M SANGUDO PEMBINA RIVER STRUCTURE ON PROVINCIAL HIGHWAY 43 AT N BOUNDARY OF SANGUDO	NORTH CENTRAL REGION STONY PLAIN CT LAC STE. ANNE	Alberta Transportation (AIT) CMA12 LAC STE. ANNE-PARKLAND	WG 43:18 L1 17.349 PEMBINA RIVER (WATERCRS-ST)	MAJOR BRIDGE	RV 2005 2005	3 48.0	12.4 124.0	28.0 49.0 62.0	66.7 53.1 17-11-2023					
78134 -1	SW SEC 26 TWP 70 RGE 20 W5M VALLEYVIEW WATERCOURSE CULVERT ON PROVINCIAL HIGHWAY 669 NEAR VALLEYVIEW	PEACE REGION GRANDE PRAIRIE MD GREENVIEW	Alberta Transportation (AIT) CMA03 CENTRAL PEACE-NOTLEY	MP;MP;MP 669:02 C1 19.487 2ND ORDER TRIBUTARY TO SWEATHOUSE	BRIDGE CULV	RV 1977	3 1200.0	9.8 0.0		44.4 40.1 25-08-2023			2.4		
78135 -1	SW SEC 2 TWP 70 RGE 23 W5M VALLEYVIEW WOODPECKER C CULVERT ON LOCAL ROAD NEAR VALLEYVIEW	PEACE REGION GRANDE PRAIRIE MD GREENVIEW	M.D. OF GREENVIEW NO. 16 UNDEFINED CMA CENTRAL PEACE-NOTLEY	MP;MP LOCAL ROAD WOODPECKER CREEK (WATERCRS-ST)	BRIDGE CULV	RV 1988	2 1600.0	13.0		77.8 77.2 08-07-2022			2.6		
78136 -2	NW SEC 2 TWP 70 RGE 26 W5M CROOKED CREEK WATERCOURSE CULVERT ON LOCAL ROAD NEAR CROOKED CREEK	PEACE REGION GRANDE PRAIRIE MD GREENVIEW	M.D. OF GREENVIEW NO. 16 UNDEFINED CMA CENTRAL PEACE-NOTLEY	SP LOCAL ROAD CORNWALL CREEK (WATERCRS-ST)	BRIDGE CULV	RV 2013	1 3050.0	8.0 -15.0		44.4 55.8 29-06-2023					
78138 -1	SE SEC 3 TWP 55 RGE 14 W5M PEERS WATERCOURSE CULVERT ON PROVINCIAL HIGHWAY 32 NEAR PEERS	NORTH CENTRAL REGION EDSON CT YELLOWHEAD	Alberta Transportation (AIT) CMA12 WEST YELLOWHEAD	SPE 32:08 C1 14.227 TRIBUTARY TO MCLEOD RIVER (WATERCRS-	BRIDGE CULV	RV 1976	1 2120.0	10.9 -30.0		55.6 64.2 14-11-2023			2.7		
78139 -1	SE SEC 3 TWP 55 RGE 14 W5M PEERS WATERCOURSE CULVERT ON LOCAL ROAD NEAR PEERS	NORTH CENTRAL REGION EDSON CT YELLOWHEAD	YELLOWHEAD COUNTY CMA12 WEST YELLOWHEAD	SPE LOCAL ROAD TRIBUTARY TO MCLEOD RIVER (WATERCRS-	BRIDGE CULV	RV 1976	1 2123.0	8.0 -30.0		66.7 61.7 12-09-2022			2.7		
78141 -1	SW SEC 2 TWP 61 RGE 9 W4M THERIEN COLUMBINE CREEK CULVERT ON LOCAL ROAD NEAR THERIEN	NORTH CENTRAL REGION ATHABASCA MD BONNYVILLE	M.D. OF BONNYVILLE NO. 87 UNDEFINED CMA BONNYVILLE-COLD LAKE-ST.	MP;MP;MP LOCAL ROAD COLUMBINE CREEK (WATERCRS-ST)	BRIDGE CULV	RV 1976	3 1200.0	8.0		44.4 56.8 20-10-2021			1.5		
78142 -1	SE SEC 19 TWP 39 RGE 10 W5M STRACHAN RAM RIVER BRIDGE ON LOCAL ROAD, 37 KM W OF ROCKY MOUNTAIN HOUSE	CENTRAL REGION RED DEER CT CLEARWATER	CLEARWATER COUNTY UNDEFINED CMA RIMBEY-ROCKY MOUNTAIN	SSB, PM LOCAL ROAD RAM RIVER (WATERCRS-ST)	MAJOR BRIDGE	RV 1970 1970	3 39.0	4.1 75.6	24.9 43.5 62.1	50.0 36.4 11-02-2022			5.2		
78143 -1	SW SEC 12 TWP 72 RGE 21 W5M NEW FISH CK WATERCOURSE CULVERT ON LOCAL ROAD NEAR NEW FISH CREEK	PEACE REGION GRANDE PRAIRIE MD GREENVIEW	M.D. OF GREENVIEW NO. 16 UNDEFINED CMA CENTRAL PEACE-NOTLEY	SP LOCAL ROAD TRIBUTARY TO LITTLE SMOKY RIVER	BRIDGE CULV	RV 1976	1 2743.0	6.3		55.6 54.4 29-06-2023			4.9		
78144 -1	SW SEC 15 TWP 77 RGE 25 W5M WATINO WATERCOURSE CULVERT ON LOCAL ROAD NEAR WATINO	PEACE REGION GRANDE PRAIRIE CT BIRCH HILLS	BIRCH HILLS COUNTY UNDEFINED CMA CENTRAL PEACE-NOTLEY	SP LOCAL ROAD TRIBUTARY TO SMOKY RIVER (WATERCRS-	BRIDGE CULV	RV 1976	1 2438.0	6.0		33.3 26.1 13-06-2024			6.1		
78145 -2	SW SEC 13 TWP 77 RGE 26 W5M EAGLESHAM WATERCOURSE CULVERT ON LOCAL ROAD, 13 KM S OF EAGLESHAM	PEACE REGION GRANDE PRAIRIE CT BIRCH HILLS	BIRCH HILLS COUNTY UNDEFINED CMA CENTRAL PEACE-NOTLEY	MP LOCAL ROAD TRIBUTARY TO SMOKY RIVER (WATERCRS-	BRIDGE CULV	RV 2016	1 2200.0	8.0 0.0		88.9 88.3 08-09-2022					
78146 -2	SE SEC 2 TWP 71 RGE 6 W6M GRANDE PRAIRIE WATERCOURSE CULVERT ON PROVINCIAL HIGHWAY 668 NEAR GRANDE PRAIR	PEACE REGION GRANDE PRAIRIE CT GRANDE PRAIRIE	Alberta Transportation (AIT) CMA05 GRANDE PRAIRIE-WAPITI	MP 668:02 C1 1.458 2ND ORDER TRIBUTARY TO BEAR RIVER (2)	BRIDGE CULV	RV 2007	1 2200.0	8.6 -5.0		88.9 82.8 19-05-2023					
78147 -1	SE SEC 17 TWP 75 RGE 26 W5M DEBOLT WATERCOURSE CULVERT ON LOCAL ROAD NEAR DEBOLT	PEACE REGION GRANDE PRAIRIE MD GREENVIEW	M.D. OF GREENVIEW NO. 16 UNDEFINED CMA CENTRAL PEACE-NOTLEY	MP LOCAL ROAD TRIBUTARY TO SMOKY RIVER (WATERCRS-	BRIDGE CULV	RV 1976	1 1524.0	7.3 45.0		33.3 47.3 28-06-2023			5.5		
78148 -1	SE SEC 21 TWP 5 RGE 3 W5M BEAVER MINES CASTLE RIVER BRIDGE ON LOCAL ROAD, 13 KM SW OF BEAVER MINES	SOUTHERN REGION LETHBRIDGE MD PINCHER CREEK	Alberta Transportation (AIT) UNDEFINED CMA LIVINGSTONE-MACLEOD	PT LOCAL ROAD CASTLE RIVER (WATERCRS-ST)	MAJOR BRIDGE	RV 1958 1996	1 30.5	7.5 30.5	28.0 49.3 67.0	66.7 64.7 12-09-2024			6.0		
78151 -1	SE SEC 16 TWP 89 RGE 9 W4M FT MCMURRAY HOSPITAL STREET OVER HIGHWAY 63 INTERCHANGE, AT FORT MCMURRAY	NORTH CENTRAL REGION FORT MCMURRAY SPM WOOD BUFFALO	Alberta Transportation (AIT) CMA07 FORT MCMURRAY-LAC LA	FM 14093:02 R1 0.048, 14093:02 L1 0.049 63:11 R1 10.622, 63:11 L1 10.646	MAJOR BRIDGE	GS 1981 1981	2 28.0	23.2 54.0 -5.0	28.0 49.0 62.0	38.9 40.7 21-04-2024			7.4 5.5 5.6		

		<div>Transportation Infrastructure Management System</div> <div>Bridge Structures Report</div> <div>All 'IN SERVICE' Structures - Sorted By: File Number</div>										2025/03/06			
														Page 524 of 772	
BF	Legal Land Location Structure Name Location Description	Region District Municipality	Managed By CMA Constituency	Span Types Located On Located Over	Structure Type	Usage Yr Built Yr Supstr	No. Spans Pipes Max Span Length Max Pipe Dia	Clear Rdwy Nom Length Skew	Single (t) Semi (t) Train (t)	Stru Suff Insp	Rat. % Rat. % Date	Theor VCL On Meas VCL On	Deck Height Theor VCL Over Meas VCL Over		
78152 N-1	NW SEC 10 TWP 89 RGE 9 W4M FT MCMURRAY HANGINGSTONE RIVER BRIDGE ON PROVINCIAL HIGHWAY 63, 2 KM S OF FORT	NORTH CENTRAL REGION FORT MCMURRAY SPM WOOD BUFFALO	Alberta Transportation (AIT) CMA07 FORT MCMURRAY-LAC LA	LF, CBC 63:11 R1 9.730 HANGINGSTONE RIVER (WATERCRS-ST)	MAJOR BRIDGE	RV 1977 1977	3 22.9	16.1 50.3	28.0 49.0 62.0	38.9 41.6 20-04-2024			7.0		
78152 S-2	NW SEC 10 TWP 89 RGE 9 W4M FORT MCMURRAY HANGINGSTONE RIVER STRUCTURE ON PROVINCIAL HIGHWAY 63, 2 KM S FORT	NORTH CENTRAL REGION FORT MCMURRAY SPM WOOD BUFFALO	Alberta Transportation (AIT) CMA07 FORT MCMURRAY-LAC LA	WG 63:11 L1 9.746 HANGINGSTONE RIVER (WATERCRS-ST)	MAJOR BRIDGE	RV 2003 2003	3 30.5	15.6 51.3 3.0	28.0 49.0 62.0	66.7 56.8 11-03-2024			7.4		
78154 -1	NW SEC 10 TWP 89 RGE 9 W4M FORT MCMURRAY KING STREET OVER HIGHWAY 63 INTERCHANGE, AT FORT MCMURRAY	NORTH CENTRAL REGION FORT MCMURRAY SPM WOOD BUFFALO	Alberta Transportation (AIT) CMA07 FORT MCMURRAY-LAC LA	WG 25154:02 L1 0.009, 25154:02 R1 0.009 63:11 L1 9.520, 63:11 R1 9.492	MAJOR BRIDGE	GS 2003 2003	2 36.0	11.4 68.0	28.0 49.0 62.0	66.7 58.7 11-03-2024					
78156 -1	NE SEC 20 TWP 58 RGE 8 W6M MCINTYRE,POR SHEEP CREEK BRIDGE ON LOCAL ROAD NEAR MCINTYRE,POR	PEACE REGION GRANDE PRAIRIE MD GREENVIEW	Unknown Private Organization or UNDEFINED CMA WEST YELLOWHEAD	FC LOCAL ROAD SHEEP CREEK (WATERCRS-ST)	MAJOR BRIDGE	RV 1973 1973	2 27.4	4.3 54.8					13.9		
78157 -1	SW SEC 13 TWP 14 RGE 18 W4M ENCHANT BRP IRRIGATION CANAL BRIDGE ON PROVINCIAL HIGHWAY 526 NEAR ENCHANT	SOUTHERN REGION LETHBRIDGE MD TABER	Alberta Transportation (AIT) CMA24 CARDSTON-SIKSIKA	SC 526:02 C1 21.840 BRP - IRRIGATION C (WATERCRS-IC)	STANDARD BRIDGE	IC 1995 1995	1 12.0	9.2 12.0	28.0 49.0 62.0	72.2 69.1 11-01-2023			3.2		
78158 -1	SW SEC 16 TWP 39 RGE 6 W4M CZAR CATTLEPASS CULVERT ON PROVINCIAL HIGHWAY 41 NEAR CZAR	CENTRAL REGION HANNA MD PROVOST	Alberta Transportation (AIT) CMA22 DRUMHELLER-STETTLER	MP 41:14 C1 42.182 TRAIL-ANIMAL OVER SP	BRIDGE CULV	SP 1975	1 2100.0	11.4		66.7 71.5 25-11-2022			3.0		
78159 -1	SE SEC 4 TWP 71 RGE 14 W5M ENILDA EAST PRAIRIE RIVER BRIDGE ON LOCAL ROAD, 51 KM SW OF FAUST	PEACE REGION PEACE RIVER EAST PRAIRIE	East Prairie Metis Settlement UNDEFINED CMA LESSER SLAVE LAKE	TH, TT LOCAL ROAD EAST PRAIRIE RIVER (WATERCRS-ST)	MAJOR BRIDGE	RV 1979 1948	3 34.1	6.7 51.1	29.1 41.5 54.0	33.3 31.1 28-06-2017	4.9		9.1		
78163 -1	SW SEC 9 TWP 78 RGE 21 W5M FALHER HUNTING CREEK BRIDGE ON LOCAL ROAD NEAR FALHER	PEACE REGION PEACE RIVER MD SMOKY RIVER	Alberta Transportation (AIT) UNDEFINED CMA CENTRAL PEACE-NOTLEY	HH, PG LOCAL ROAD WINAGAMI/GIROUXVILLE CANAL (WATERCRS-	STANDARD BRIDGE	RV 1962 1962	2 6.1	7.3 12.2	28.0 49.0 62.5	38.9 53.4 19-02-2022			3.0		
78164 -1	NW SEC 1 TWP 78 RGE 21 W5M DONNELLY HUNTING CREEK CULVERT ON PROVINCIAL HIGHWAY 2 NEAR DONNELLY	PEACE REGION PEACE RIVER MD SMOKY RIVER	Alberta Transportation (AIT) CMA03 CENTRAL PEACE-NOTLEY	SP;SP 2:58 C1 1.606 WINAGAMI/GIROUXVILLE CANAL (WATERCRS-	BRIDGE CULV	RV 1976	2 2134.0	12.7		55.6 57.7 11-04-2023			3.2		
78166 -1	SW SEC 27 TWP 31 RGE 6 W5M BERGEN NITCHI CREEK CULVERT ON LOCAL ROAD NEAR BERGEN	CENTRAL REGION RED DEER CT MOUNTAIN VIEW	MOUNTAIN VIEW COUNTY UNDEFINED CMA RIMBEY-ROCKY MOUNTAIN	SPE LOCAL ROAD NITCHI CREEK (WATERCRS-ST)	BRIDGE CULV	RV 1975	1 2127.0	7.1 -15.0		66.7 65.7 04-06-2021			3.2		
78167 -2	SW SEC 22 TWP 30 RGE 27 W4M LINDEN WATERCOURSE CULVERT ON LOCAL ROAD, 17 KM W OF LINDEN	CENTRAL REGION RED DEER CT MOUNTAIN VIEW	MOUNTAIN VIEW COUNTY UNDEFINED CMA OLDS-DIDSBURY-THREE	MP LOCAL ROAD 2ND ORDER TRIBUTARY TO LONEPINE	BRIDGE CULV	RV 2017	1 1800.0	8.0 0.0		88.9 93.4 18-03-2022					
78168 -1	NW SEC 9 TWP 53 RGE 24 W4M 115A PED OVP (B149) 115A PEDESTRIAN TRAIL OVER 97 STREET AT EDMONTON	NORTH CENTRAL REGION STONY PLAIN EDMONTON	EDMONTON UNDEFINED CMA EDMONTON-CITY CENTRE	CS, LF TRAIL-PED ON 50000 PS LOCAL ROAD	MAJOR BRIDGE	PS 1976 1976	5 35.1	1.8 59.5		72.2 81.1 06-08-2024					
78169 -1	SE SEC 23 TWP 47 RGE 20 W5M FOOTHILLS LOVETT RIVER CULVERT ON HIGHWAY 40, 27 KM SE OF ROBB	NORTH CENTRAL REGION EDSON CT YELLOWHEAD	Alberta Transportation (AIT) CMA13 WEST YELLOWHEAD	SPE;SPE 40:24 C1 16.548 LOVETT RIVER (WATERCRS-ST)	BRIDGE CULV	RV 1977	2 4616.0	14.5		22.2 31.5 12-10-2024			12.2		
78170 -1	NE SEC 23 TWP 46 RGE 19 W5M ROBB LOVETT RIVER BRIDGE ON HIGHWAY 40, 40 KM SE OF ROBB	NORTH CENTRAL REGION EDSON CT YELLOWHEAD	Alberta Transportation (AIT) CMA13 WEST YELLOWHEAD	RD 40:24 C1 1.305 LOVETT RIVER (WATERCRS-ST)	MAJOR BRIDGE	RV 1977 1977	3 24.4	9.8 45.8 10.0	28.0 49.0 62.0	61.1 57.1 12-10-2024			8.5		
78172 -1	SE SEC 22 TWP 110 RGE 7 W6M RAINBOW LAKE WATERCOURSE CULVERT ON PROVINCIAL HIGHWAY 58 NEAR RAINBOW LAKE	PEACE REGION PEACE RIVER CT MACKENZIE	Alberta Transportation (AIT) CMA01 PEACE RIVER	MP-MPE-MP 58:04 C1 24.789 2ND ORDER TRIBUTARY TO SOUSA CREEK	BRIDGE CULV	RV 1978	1 2123.0	11.8 30.0		44.4 41.2 18-06-2024			6.3		
78173 -1	NE SEC 11 TWP 88 RGE 3 W6M DIXONVILLE WHITEMUD RIVER BRIDGE ON LOCAL ROAD, 50 KM NW OF DIXONVILLE	PEACE REGION GRANDE PRAIRIE CT CLEAR HILLS	CLEAR HILLS COUNTY UNDEFINED CMA CENTRAL PEACE-NOTLEY	TH LOCAL ROAD WHITEMUD RIVER (WATERCRS-ST)	MAJOR BRIDGE	RV 1952 1951	1 45.7	7.3 45.7	29.1 42.3 57.8	55.6 49.4 08-06-2022	5.9		3.0		
78174 E-1	SE SEC 13 TWP 24 RGE 1 W5M Calgary Memorial Drive EB Over Barlow Trail In NE Calgary	SOUTHERN REGION CALGARY CALGARY	CALGARY UNDEFINED CMA CALGARY-KLEIN	PB MEMORIAL DRIVE SE BARLOW TRAIL SE	MAJOR BRIDGE	GS 1983 1983	2 29.1	19.8 53.0	28.0 49.0 62.0				7.1		
78174 W-2	NE SEC 13 TWP 24 RGE 1 W5M Calgary Memorial Drive WB Over Barlow Trail In NE Calgary	SOUTHERN REGION CALGARY CALGARY	CALGARY UNDEFINED CMA CALGARY-KLEIN	PB MEMORIAL DRIVE SE BARLOW TRAIL SE	MAJOR BRIDGE	GS 1983 1983	2 29.1	12.8 53.0	28.0 49.0 62.0				5.7		
78174 ELR-3	SE SEC 13 TWP 24 RGE 1 W5M Calgary LRT On Memorial Drive EB Over Barlow Trail In NE Calgary	SOUTHERN REGION CALGARY CALGARY	CALGARY UNDEFINED CMA CALGARY-KLEIN	PB LRT MEMORIAL DRIVE EB,RAILWAY LRT BARLOW TRAIL SE	MAJOR BRIDGE	RU 1983 1983	2 29.1	53.0	28.0 49.0 62.0				6.6		
78174 WLR-	NE SEC 13 TWP 24 RGE 1 W5M Calgary LRT On Memorial Drive WB Over Barlow Trail In NE Calgary	SOUTHERN REGION CALGARY CALGARY	CALGARY UNDEFINED CMA CALGARY-KLEIN	PB LRT MEMORIAL DRIVE WB,RAILWAY LRT BARLOW TRAIL SE	MAJOR BRIDGE	RU 1983 1983	2 29.1	53.0	28.0 49.0 62.0				6.4		
78176 -1	SW SEC 26 TWP 21 RGE 4 W5M MILLARVILLE WATERCOURSE CULVERT ON PROVINCIAL HIGHWAY 762 NEAR MILLARVILLE	SOUTHERN REGION CALGARY CT FOOTHILLS	Alberta Transportation (AIT) CMA27 BANFF-KANANASKIS	MP 762:02 C1 6.262 TRIBUTARY TO FISHER CREEK (WATERCRS-	BRIDGE CULV	RV 1976	1 1524.0	8.5		33.3 41.9 31-10-2022					


		Transportation Infrastructure Management System										2025/03/06			
		Bridge Structures Report													
		All 'IN SERVICE' Structures - Sorted By: File Number													
														Page 525 of 772	
BF	Legal Land Location Structure Name Location Description	Region District Municipality	Managed By CMA Constituency	Span Types Located On Located Over	Structure Type	Usage Yr Built Yr Supstr	No. Spans Pipes Max Span Length Max Pipe Dia	Clear Rdwy Nom Length Skew	Single (t) Semi (t) Train (t)	Stru Suff Insp	Rat. % Rat. % Date	Theor VCL On Meas VCL On	Deck Height Theor VCL Over Meas VCL Over		
78177 -1	SW SEC 13 TWP 21 RGE 3 W5M MILLARVILLE WATERCOURSE CULVERT ON PROVINCIAL HIGHWAY 549 NEAR MILLARVILLE	SOUTHERN REGION CALGARY CT FOOTHILLS	Alberta Transportation (AIT) CMA27 HIGHWOOD	FP 549:04 C1 0.752 TRIBUTARY TO POTHOLE CREEK	BRIDGE CULV	RV 1976	1 1474.0	9.0 -43.0			44.4 45.3 09-11-2022		1.7		
78178 -1	SW SEC 21 TWP 22 RGE 26 W4M CARSELAND WID IRRIGATION CANAL BRIDGE ON LOCAL ROAD NEAR CARSELAND	SOUTHERN REGION CALGARY CT WHEATLAND	WHEATLAND COUNTY UNDEFINED CMA CHESTERMERE-	VS LOCAL ROAD WID - IRRIGATION C (WATERCRS-IC)	STANDARD BRIDGE	IC 1975 1975	3 6.1	7.6 18.3 -30.0	28.0 49.0 62.0	61.1 68.1 04-12-2019			2.7		
78179 -1	NW SEC 4 TWP 23 RGE 27 W4M LANGDON WID IRRIGATION CANAL BRIDGE ON LOCAL ROAD NEAR LANGDON	SOUTHERN REGION CALGARY CT ROCKY VIEW	ROCKY VIEW COUNTY UNDEFINED CMA CHESTERMERE-	VS LOCAL ROAD WID - IRRIGATION C (WATERCRS-IC)	STANDARD BRIDGE	IC 1977 1977	3 6.1	7.6 18.3	28.0 49.0 62.0	50.0 64.0 30-03-2023			3.4		
78180 -1	SW SEC 3 TWP 23 RGE 27 W4M LANGDON WID IRRIGATION CANAL BRIDGE ON LOCAL ROAD, 8 KM SW OF LANGDON	SOUTHERN REGION CALGARY CT ROCKY VIEW	ROCKY VIEW COUNTY UNDEFINED CMA CHESTERMERE-	VS LOCAL ROAD WID - IRRIGATION C (WATERCRS-IC)	STANDARD BRIDGE	IC 1977 1977	3 9.1	7.6 21.3 -15.0	28.0 49.0 62.0	33.3 55.2 17-03-2021			3.4		
78181 -1	SE SEC 15 TWP 73 RGE 1 W5M SMITH FAWCETT RIVER BRIDGE ON LOCAL ROAD, 18 KM N OF SMITH	NORTH CENTRAL REGION ATHABASCA MD LESSER SLAVE RVR	M.D. OF LESSER SLAVE UNDEFINED CMA LESSER SLAVE LAKE	SC LOCAL ROAD FAWCETT RIVER (WATERCRS-ST)	STANDARD BRIDGE	RV 1991 1991	4 12.0	10.4 44.0	28.0 49.0 62.0	72.2 69.4 05-06-2024			4.7		
78182 -1	NE SEC 3 TWP 49 RGE 6 W5M DRAYTON VALL WATERCOURSE CULVERT ON LOCAL ROAD NEAR DRAYTON VALL	NORTH CENTRAL REGION STONY PLAIN CT BRAZEAU	BRAZEAU COUNTY UNDEFINED CMA DRAYTON VALLEY-DEVON	SP LOCAL ROAD TRIBUTARY TO BUCKLAKE CREEK	BRIDGE CULV	RV 1980	1 1502.0	7.1		77.8 59.9 02-10-2020			14.6		
78183 -1	SW SEC 21 TWP 40 RGE 26 W4M LACOMBE WOLF CREEK CULVERT ON LOCAL ROAD NEAR LACOMBE	CENTRAL REGION RED DEER LACOMBE	LACOMBE UNDEFINED CMA LACOMBE-PONOKA	MP;MP;MP LOCAL ROAD WOLF CREEK (WATERCRS-ST)	BRIDGE CULV	RV 1975	3 1200.0	8.5		44.4 49.1 23-09-2020			1.8		
78184 -1	SE SEC 14 TWP 20 RGE 22 W4M SHOULDICE BRP IRRIGATION CANAL BRIDGE ON LOCAL ROAD NEAR SHOULDICE	SOUTHERN REGION LETHBRIDGE CT VULCAN	Alberta Transportation (AIT) UNDEFINED CMA CARDSTON-SIKSIKA	VS LOCAL ROAD BRP - IRRIGATION C (WATERCRS-IC)	STANDARD BRIDGE	IC 1976 1976	4 10.7	7.6 42.8 -30.0	28.0 49.0 62.0	50.0 67.2 24-05-2023			5.5		
78185 -1	NW SEC 5 TWP 109 RGE 17 W5M HIGH LEVEL BOYER RIVER BRIDGE ON LOCAL ROAD, 24 KM SE OF HIGH LEVEL	PEACE REGION PEACE RIVER CT MACKENZIE	MACKENZIE COUNTY UNDEFINED CMA PEACE RIVER	RG, TT LOCAL ROAD BOYER RIVER (WATERCRS-ST)	MAJOR BRIDGE	RV 1960 1960	4 24.4	7.3 47.5	38.6 52.4 67.9	55.6 63.1 24-01-2023			8.2		
78186 -1	SE SEC 9 TWP 15 RGE 3 W5M NANTON WILLOW CREEK BRIDGE ON PROVINCIAL HIGHWAY 532 NEAR NANTON	SOUTHERN REGION LETHBRIDGE MD RANCHLAND	Alberta Transportation (AIT) CMA27 LIVINGSTONE-MACLEOD	VS 532:02 C1 13.802 WILLOW CREEK (WATERCRS-ST)	STANDARD BRIDGE	RV 1977 1977	3 9.1	7.6 27.3	28.0 49.0 62.0	44.4 50.6 21-07-2022			4.3		
78187 -1	NE SEC 1 TWP 6 RGE 4 W5M HILLCREST CARBONDALE RIVER BRIDGE ON LOCAL ROAD, 18 KM S OF HILLCREST	SOUTHERN REGION LETHBRIDGE MD PINCHER CREEK	Alberta Transportation (AIT) UNDEFINED CMA LIVINGSTONE-MACLEOD	DBT LOCAL ROAD CARBONDALE RIVER (WATERCRS-ST)	MAJOR BRIDGE	RV 1981 1981	3 18.0	9.5 46.0 15.0	28.0 49.0 62.0	72.2 73.0 08-06-2022			6.8		
78188 -1	NW SEC 15 TWP 6 RGE 4 W5M BLAIRMORE LYNX CREEK BRIDGE ON LOCAL ROAD NEAR BLAIRMORE	SOUTHERN REGION LETHBRIDGE MD PINCHER CREEK	Alberta Transportation (AIT) UNDEFINED CMA LIVINGSTONE-MACLEOD	SM LOCAL ROAD LYNX CREEK (WATERCRS-ST)	STANDARD BRIDGE	RV 1988 1988	1 11.0	7.6 11.0	28.0 49.0 62.0	72.2 71.5 20-09-2022			3.0		
78189 -1	SE SEC 12 TWP 6 RGE 4 W5M HILLCREST LYNX CREEK BRIDGE ON LOCAL ROAD, 17 KM S OF HILLCREST	SOUTHERN REGION LETHBRIDGE MD PINCHER CREEK	Alberta Transportation (AIT) UNDEFINED CMA LIVINGSTONE-MACLEOD	DBT LOCAL ROAD LYNX CREEK (WATERCRS-ST)	MAJOR BRIDGE	RV 1981 1981	2 26.0	9.5 40.0	28.0 49.0 62.0	66.7 70.5 08-06-2022			6.5		
78190 -1	SE SEC 15 TWP 31 RGE 9 W5M SUNDRE BEAR CREEK CULVERT ON LOCAL ROAD NEAR SUNDRE	CENTRAL REGION RED DEER CT CLEARWATER	CLEARWATER COUNTY UNDEFINED CMA RIMBEY-ROCKY MOUNTAIN	SPE LOCAL ROAD BEAR CREEK (WATERCRS-ST)	BRIDGE CULV	RV 1984	1 2134.0	9.0 14.0		44.4 57.6 23-05-2023			5.2		
78191 -1	SW SEC 14 TWP 19 RGE 6 W5M TURNER VALLEY BLUEROCREEK CREEK BRIDGE ON LOCAL ROAD, 35 KM W OF TURNER VALLEY	SOUTHERN REGION CALGARY ID KANANASKIS	Alberta Transportation (AIT) CMA27 BANFF-KANANASKIS	RM LOCAL ROAD BLUEROCK CREEK (WATERCRS-ST)	MAJOR BRIDGE	RV 1983 1983	1 26.0	9.7 26.0	28.0 49.0 62.0	72.2 52.2 15-08-2023			6.0		
78192 -1	SE SEC 15 TWP 22 RGE 6 W5M BRAGG CREEK CANYON CREEK CULVERT ON HIGHWAY 66, 18 KM SW OF BRAGG CREEK	SOUTHERN REGION CALGARY ID KANANASKIS	Alberta Transportation (AIT) CMA27 BANFF-KANANASKIS	SP 66:02 C1 11.467 CANYON CREEK (WATERCRS-ST)	BRIDGE CULV	RV 1982	1 7315.0	11.6 6.0		77.8 73.7 10-08-2023			20.7		
78193 -1	NW SEC 33 TWP 22 RGE 7 W5M POWDERFACE CANYON CREEK BRIDGE ON LOCAL ROAD NEAR BRAGG CREEK	SOUTHERN REGION CALGARY ID KANANASKIS	Alberta Transportation (AIT) CMA27 BANFF-KANANASKIS	TT LOCAL ROAD CANYON CREEK (WATERCRS-ST)	STANDARD BRIDGE	RV 1970 1970	1 8.5	5.8 8.5 -10.0	30.7 53.7 76.7	50.0 51.9 06-07-2021			2.7		
78194 -1	SE SEC 6 TWP 107 RGE 11 W5M FT VERMILION BEAR RIVER BRIDGE ON HIGHWAY 88, 26 KM SE OF FORT VERMILION	PEACE REGION PEACE RIVER CT MACKENZIE	Alberta Transportation (AIT) CMA01 PEACE RIVER	RM 88:18 C1 0.034 BEAR RIVER (WATERCRS-ST)	MAJOR BRIDGE	RV 1981 1981	3 24.0	10.1 58.0	28.0 49.0 62.0	50.0 50.1 23-01-2023			10.4		
78195 -1	NE SEC 9 TWP 106 RGE 11 W5M FT VERMILION JACKPINE CREEK (TRIBUTARY TO BEAR RIVER) CULVERT ON HIGHWAY 88, 33 KM SE OF	PEACE REGION PEACE RIVER CT MACKENZIE	Alberta Transportation (AIT) CMA01 PEACE RIVER	SP 88:16 C1 45.671 TRIBUTARY TO BEAR RIVER (WATERCRS-ST)	BRIDGE CULV	RV 1987	1 6170.0	11.5		55.6 61.0 30-11-2022			8.0		
78197 -1	NW SEC 1 TWP 17 RGE 6 W5M LONGVIEW CAT CREEK BRIDGE ON HIGHWAY 40, 49 KM W OF LONGVIEW	SOUTHERN REGION CALGARY ID KANANASKIS	Alberta Transportation (AIT) CMA28 BANFF-KANANASKIS	RM 40:10 C1 5.524 CAT CREEK (WATERCRS-ST)	MAJOR BRIDGE	RV 1981 1981	1 24.0	11.0 24.0	28.0 49.0 62.0	66.7 59.4 27-08-2024			4.6		
78198 -1	SE SEC 30 TWP 23 RGE 7 W5M POWDERFACE JUMPINGPOUND BRIDGE ON LOCAL ROAD NEAR BRAGG CREEK	SOUTHERN REGION CALGARY ID KANANASKIS	Alberta Transportation (AIT) CMA28 BANFF-KANANASKIS	TT LOCAL ROAD JUMPINGPOUND CREEK (WATERCRS-ST)	STANDARD BRIDGE	RV 1950 1950	1 6.1	6.1 6.1	29.1 51.0 72.9	33.3 51.0 06-07-2021			2.1		


		Transportation Infrastructure Management System										2025/03/06	
		Bridge Structures Report											
		All 'IN SERVICE' Structures - Sorted By: File Number										Page 526 of 772	
BF	Legal Land Location Structure Name Location Description	Region District Municipality	Managed By CMA Constituency	Span Types Located On Located Over	Structure Type	Usage Yr Built Yr Supstr	No. Spans Pipes Max Span Length Max Pipe Dia	Clear Rdwy Nom Length Skew	Single (t) Semi (t) Train (t)	Stru Suff Insp	Rat. % Rat. % Date	Theor VCL On Theor VCL On	Deck Height Theor VCL Over Meas VCL Over
78199 -1	SE SEC 25 TWP 19 RGE 9 W5M LOUGHEED PK BOULTON CREEK BRIDGE ON LOCAL ROAD, 62 KM W OF TURNER VALLEY	SOUTHERN REGION CALGARY ID KANANASKIS	Alberta Transportation (AIT) CMA28 BANFF-KANANASKIS	RD LOCAL ROAD BOULTON CREEK (WATERCRS-ST)	MAJOR BRIDGE	RV 1978 1978	1 21.3	8.8 21.3	28.0 49.0 62.0		33.3 46.4 21-10-2024		4.9
78201 -1	NE SEC 29 TWP 19 RGE 5 W5M TURNER VALLE GORGE CREEK CULVERT ON LOCAL ROAD, 30KM W OF TURNER VALLEY	SOUTHERN REGION CALGARY ID KANANASKIS	Alberta Transportation (AIT) CMA27 BANFF-KANANASKIS	RPE LOCAL ROAD GORGE CREEK (WATERCRS-ST)	BRIDGE CULV	RV 1982	1 6400.0	11.0			88.9 77.2 23-06-2021		13.4
78202 -1	NW SEC 9 TWP 29 RGE 7 W5M WATER VALLEY HAROLD CREEK CULVERT ON HIGHWAY 579, 29 KM SW OF WATER VALLEY	SOUTHERN REGION CALGARY MD BIGHORN	Alberta Transportation (AIT) CMA28 BANFF-KANANASKIS	SP 579:02 C1 11.529 HAROLD CREEK (WATERCRS-ST)	BRIDGE CULV	RV 1988	1 3700.0	11.0 21.0			77.8 72.4 02-05-2022		4.4
78203 -1	SE SEC 14 TWP 29 RGE 7 W5M WATER VALLEY WATERCOURSE CULVERT ON PROVINCIAL HIGHWAY 579 NEAR WATER VALLEY	SOUTHERN REGION CALGARY MD BIGHORN	Alberta Transportation (AIT) CMA28 BANFF-KANANASKIS	SP 579:02 C1 15.645 HAROLD CREEK (WATERCRS-ST)	BRIDGE CULV	RV 1987	1 2439.0	11.0 3.0			77.8 74.5 02-05-2022		7.7
78204 -1	NE SEC 1 TWP 34 RGE 8 W5M BEARBERRY JAMES RIVER BRIDGE ON HIGHWAY 584, 10 KM W OF BEARBERRY	CENTRAL REGION RED DEER CT CLEARWATER	Alberta Transportation (AIT) CMA18 RIMBEY-ROCKY MOUNTAIN	LF 584:02 C1 8.053 JAMES RIVER (WATERCRS-ST)	MAJOR BRIDGE	RV 1978 1978	1 38.1	9.1 38.1	28.0 49.0 62.0		61.1 60.2 15-02-2023		5.5
78204 BGL-2	NE SEC 1 TWP 34 RGE 8 W5M BEARBERRY JAMES RIVER BRIDGE ON HIGHWAY 584, 10 KM W OF BEARBERRY	CENTRAL REGION RED DEER CT CLEARWATER	Alberta Transportation (AIT) CMA18 RIMBEY-ROCKY MOUNTAIN	JAMES RIVER (WATERCRS-ST)	EXTENDED BANK P ROTECTION	2015					77.8 09-12-2019		
78205 -2	NE SEC 32 TWP 23 RGE 7 W5M POWDERFACE JUMPINGPOUND CREEK BRIDGE ON LOCAL ROAD, 57 KM W OF BRAGG CREEK	SOUTHERN REGION CALGARY ID KANANASKIS	Alberta Transportation (AIT) CMA28 BANFF-KANANASKIS	SL LOCAL ROAD JUMPINGPOUND CREEK (WATERCRS-ST)	STANDARD BRIDGE	RV 2015 2015	1 12.0	8.9 12.0 30.0	28.0 49.0 62.0		83.3 75.2 06-07-2021		
78206 -2	SE SEC 32 TWP 23 RGE 7 W5M POWDERFACE JUMPINGPOUND CREEK BRIDGE ON LOCAL ROAD, 56 KM W OF BRAGG CREEK	SOUTHERN REGION CALGARY ID KANANASKIS	Alberta Transportation (AIT) CMA28 BANFF-KANANASKIS	SL LOCAL ROAD JUMPINGPOUND CREEK (WATERCRS-ST)	STANDARD BRIDGE	RV 2015 2015	1 12.0	8.9 12.0 -15.0	28.0 49.0 62.0		83.3 75.5 06-07-2021		
78208 -2	SW SEC 20 TWP 23 RGE 7 W5M POWDERFACE JUMPINGPOUND CULVERT ON LOCAL ROAD NEAR BRAGG CREEK	SOUTHERN REGION CALGARY ID KANANASKIS	Alberta Transportation (AIT) CMA28 BANFF-KANANASKIS	MP LOCAL ROAD TRIBUTARY TO JUMPINGPOUND CREEK	BRIDGE CULV	RV 2004	1 2400.0	6.0			88.9 71.4 06-07-2021		
78209 -1	NW SEC 17 TWP 105 RGE 14 W5M LA CRETE BEAR RIVER BRIDGE ON LOCAL ROAD NEAR LA CRETE	PEACE REGION PEACE RIVER CT MACKENZIE	MACKENZIE COUNTY UNDEFINED CMA PEACE RIVER	PA LOCAL ROAD TEEPEE CREEK (WATERCRS-ST)	STANDARD BRIDGE	RV 1977 1961	1 8.5	7.3 8.5 0.0			27.8 47.2 17-10-2022		2.7
78210 -2	SW SEC 21 TWP 21 RGE 7 W5M BRAGG CREEK LITTLE ELBOW RIVER BRIDGE ON LOCAL ROAD, 37 KM SW OF BRAGG CREEK	SOUTHERN REGION CALGARY ID KANANASKIS	Alberta Transportation (AIT) UNDEFINED CMA BANFF-KANANASKIS	WG LOCAL ROAD LITTLE ELBOW RIVER (WATERCRS-ST)	MAJOR BRIDGE	RV 2017 2017	1 22.6	4.0 22.6 -30.0			77.8 62.9 30-08-2023		
78211 -2	SW SEC 15 TWP 31 RGE 9 W5M SUNDRE LOGAN CREEK CULVERT ON LOCAL ROAD, 40 KM SW OF SUNDRE	CENTRAL REGION RED DEER CT CLEARWATER	CLEARWATER COUNTY UNDEFINED CMA RIMBEY-ROCKY MOUNTAIN	SP LOCAL ROAD LOGAN CREEK (WATERCRS-ST)	BRIDGE CULV	RV 2024	1 3990.0	10.0 -2.0			66.7 83.7 28-10-2024		
78212 -2	NW SEC 19 TWP 110 RGE 18 W5M HIGH LEVEL BUSHE CREEK BRIDGE ON LOCAL ROAD NEAR HIGH LEVEL	PEACE REGION PEACE RIVER CT MACKENZIE	MACKENZIE COUNTY UNDEFINED CMA PEACE RIVER	SC LOCAL ROAD BUSHE RIVER (WATERCRS-ST)	STANDARD BRIDGE	RV 2004 2004	3 10.0	8.9 30.0 30.0	28.0 49.0 62.0		50.0 65.2 29-07-2021		5.5
78213 -1	NW SEC 6 TWP 21 RGE 4 W5M MILLARVILLE THREEPOINT CREEK BRIDGE ON LOCAL ROAD, 19 KM N OF MILLARVILLE	SOUTHERN REGION CALGARY ID KANANASKIS	Alberta Transportation (AIT) CMA27 BANFF-KANANASKIS	PT 25293:02 C1 21.215 THREEPOINT CREEK (WATERCRS-ST)	MAJOR BRIDGE	RV 1910 1912	1 24.4	4.3 24.4	20.6 27.7 35.2		50.0 45.0 23-12-2024		4.0
78214 -1	NW SEC 22 TWP 21 RGE 29 W4M DEWINTON WATERCOURSE BRIDGE ON LOCAL ROAD NEAR DEWINTON	SOUTHERN REGION CALGARY CT FOOTHILLS	Unknown Private Organization or UNDEFINED CMA HIGHWOOD	TT LOCAL ROAD TRIBUTARY TO BOW RIVER (WATERCRS-ST)	STANDARD BRIDGE	RV 1951 1951	1 6.1	6.4 6.1					1.8
78215 -1	NE SEC 13 TWP 20 RGE 9 W5M LOUGHEED PK POCATERRA CREEK BRIDGE ON LOCAL ROAD, 79 KM SW OF BRAGG CREEK	SOUTHERN REGION CALGARY ID KANANASKIS	Alberta Transportation (AIT) CMA28 BANFF-KANANASKIS	RD LOCAL ROAD POCATERRA CREEK (WATERCRS-ST)	MAJOR BRIDGE	RV 1978 1978	1 21.3	10.1 21.3	28.0 49.0 62.0		38.9 44.9 21-10-2024		4.0
78217 -2	NW SEC 9 TWP 19 RGE 6 W5M TURNER VALLEY SHEEP RIVER BRIDGE ON PEDESTRIAN TRAIL, 39 km SW OF TURNER VALLEY	SOUTHERN REGION CALGARY ID KANANASKIS	Alberta Transportation (AIT) UNDEFINED CMA BANFF-KANANASKIS	RB LOCAL ROAD,TRAIL-PED SHEEP RIVER (WATERCRS-ST)	MAJOR BRIDGE	FB 2015 2015	4 9.6	1.8 32.1			88.9 61.2 30-08-2023		
78218 -2	SE SEC 24 TWP 19 RGE 6 W5M TURNER VALLEY SHEEP RIVER BRIDGE ON PEDESTRIAN TRAIL NEAR TURNER VALLEY	SOUTHERN REGION CALGARY ID KANANASKIS	Alberta Transportation (AIT) UNDEFINED CMA BANFF-KANANASKIS	WG PEDESTRIAN TRAIL,TRAIL-PED SHEEP RIVER (WATERCRS-ST)	MAJOR BRIDGE	RV 2017 2017	1 26.0	4.2 26.0			94.4 66.4 15-08-2023		
78219 -1	SE SEC 14 TWP 24 RGE 7 W5M BRAGG CREEK SIBBALD CREEK BRIDGE ON LOCAL ROAD NEAR BRAGG CREEK	SOUTHERN REGION CALGARY ID KANANASKIS	Alberta Transportation (AIT) CMA28 BANFF-KANANASKIS	SM LOCAL ROAD SIBBALD CREEK (WATERCRS-ST)	STANDARD BRIDGE	RV 1980 1980	1 8.0	7.5 8.0	28.0 49.0 62.0		77.8 73.8 07-03-2023		2.7
78220 -1	NE SEC 1 TWP 24 RGE 11 W5M SMITH DORIEAN TRAIL CANMORE SPRAY L CANA BRIDGE ON LOCAL ROAD NEAR CANMORE	SOUTHERN REGION CALGARY ID KANANASKIS	Alberta Transportation (AIT) CMA28 BANFF-KANANASKIS	PM LOCAL ROAD SPRAY LAKE CANAL (WATERCRS-ST)	MAJOR BRIDGE	RV 1973 1973	2 18.3	5.5 36.6			44.4 40.7 22-10-2024		6.7
78221 -1	SW SEC 3 TWP 34 RGE 8 W5M BEARBERRY TEEPEE POLE CREEK CULVERT ON HIGHWAY 584, 37 KM NW OF SUNDRE	CENTRAL REGION RED DEER CT CLEARWATER	Alberta Transportation (AIT) CMA18 RIMBEY-ROCKY MOUNTAIN	RPE 584:02 C1 4.070 TEEPEE POLE CK (WATERCRS-ST)	BRIDGE CULV	RV 1984	1 4157.0	11.5			44.4 54.2 15-02-2023		5.2

		Transportation Infrastructure Management System										2025/03/06	
Bridge Structures Report													
All 'IN SERVICE' Structures - Sorted By: File Number													
Page 527 of 772													
BF	Legal Land Location Structure Name Location Description	Region District Municipality	Managed By CMA Constituency	Span Types Located On Located Over	Structure Type	Usage Yr Built Yr Supstr	No. Spans Pipes Max Span Length Max Pipe Dia	Clear Rdwy Nom Length Skew	Single (t) Semi (t) Train (t)	Stru Suff Insp	Rat. % Rat. % Date	Theor VCL On Meas VCL On	Deck Height Theor VCL Over Meas VCL Over
78222 -1	NE SEC 3 TWP 27 RGE 29 W4M AIRDRIE PEDESTRIAN BRIDGE OVER HIGHWAY 2 NEAR AIRDRIE	SOUTHERN REGION CALGARY AIRDRIE	Alberta Transportation (AIT) CMA29 AIRDRIE-EAST	PQ TRAIL-PED ON 50000 PS 2:18 L1 7.844, 2:18 R1 7.841	MAJOR BRIDGE	PS 1977 1977	4 36.9	2.1 129.2			44.4 68.8 13-11-2023		7.6 6.3
78223 -1	NW SEC 1 TWP 21 RGE 8 W5M BRAGG CREEK ELBOW RIVER CULVERT ON LOCAL ROAD NEAR BRAGG CREEK	SOUTHERN REGION CALGARY ID KANANASKIS	Alberta Transportation (AIT) UNDEFINED CMA BANFF-KANANASKIS	MP;MP LOCAL ROAD TRIBUTARY TO LITTLE ELBOW RIVER	BRIDGE CULV	RV 1985	2 1200.0	4.5			88.9 68.3 06-08-2020		1.6
78224 -1	NE SEC 14 TWP 28 RGE 8 W5M COCHRANE WAIPAROUS CREEK BRIDGE ON LOCAL ROAD, 26 KM NW OF BENCHLANDS	SOUTHERN REGION CALGARY MD BIGHORN	Alberta Transportation (AIT) UNDEFINED CMA BANFF-KANANASKIS	TH, TT LOCAL ROAD WAIPAROUS CREEK (WATERCRS-ST)	MAJOR BRIDGE	RV 1975 1913	3 33.5	4.3 49.6	19.7 26.5 32.0		44.4 26.1 24-01-2025	4.5	6.7
78225 -1	NE SEC 27 TWP 20 RGE 5 W5M MILLARVILLE WARE CREEK BRIDGE ON LOCAL ROAD, 22 KM W OF MILLARVILLE	SOUTHERN REGION CALGARY ID KANANASKIS	Alberta Transportation (AIT) CMA27 BANFF-KANANASKIS	PT LOCAL ROAD WARE CREEK (WATERCRS-ST)	MAJOR BRIDGE	RV 1964 1928	1 15.2	4.9 15.2	10.8 19.4 28.7		44.4 41.4 30-08-2023		5.1
78226 -2	NW SEC 12 TWP 39 RGE 3 W5M ECKVILLE WATERCOURSE CULVERT ON LOCAL ROAD, 5 KM SE OF ECKVILLE	CENTRAL REGION RED DEER CT LACOMBE	LACOMBE COUNTY UNDEFINED CMA RIMBEY-ROCKY MOUNTAIN	MP LOCAL ROAD NUORISON CK (WATERCRS-ST)	BRIDGE CULV	RV 2016	1 1800.0	8.0 25.0			100.0 96.8 03-11-2021		
78227 -1	SW SEC 3 TWP 42 RGE 10 W5M ROCKY MT HOU BAPTISTE RIVER BRIDGE ON LOCAL ROAD, 44 KM NW OF ROCKY MOUNTAIN HOUSE	CENTRAL REGION RED DEER CT CLEARWATER	CLEARWATER COUNTY UNDEFINED CMA RIMBEY-ROCKY MOUNTAIN	DBT LOCAL ROAD BAPTISTE RIVER (WATERCRS-ST)	MAJOR BRIDGE	RV 1983 1983	3 20.0	11.1 60.0 20.0	28.0 49.0 62.0		61.1 65.8 10-02-2022		8.0
78228 -1	NW SEC 30 TWP 41 RGE 11 W5M ROCKY MT HOU BAPTISTE RIVER BRIDGE ON LOCAL ROAD NEAR ROCKY MT HOU	CENTRAL REGION RED DEER CT CLEARWATER	Unknown Private Organization or UNDEFINED CMA RIMBEY-ROCKY MOUNTAIN	RB LOCAL ROAD BAPTISTE RIVER (WATERCRS-ST)	MAJOR BRIDGE	RV 1984 1984	1 18.3	4.1 18.3					3.2
78229 -1	SW SEC 13 TWP 42 RGE 17 W5M NORDEGG BLACKSTONE RIVER BRIDGE ON LOCAL ROAD, 37 KM N OF NORDEGG	CENTRAL REGION RED DEER CT CLEARWATER	CLEARWATER COUNTY UNDEFINED CMA RIMBEY-ROCKY MOUNTAIN	TH LOCAL ROAD BLACKSTONE RIVER (WATERCRS-ST)	MAJOR BRIDGE	RV 1928 1927	1 41.1	4.9 41.1	23.2 41.8 53.3		50.0 38.6 12-08-2022	5.3	4.9
78230 -1	NW SEC 16 TWP 42 RGE 10 W5M ROCKY MT HOU BREWSTER CREEK CULVERT ON LOCAL ROAD, 50 KM NW OF ROCKY MOUNTAIN HOUSE	CENTRAL REGION RED DEER CT CLEARWATER	CLEARWATER COUNTY UNDEFINED CMA RIMBEY-ROCKY MOUNTAIN	AP LOCAL ROAD BREWSTER CREEK (WATERCRS-ST)	BRIDGE CULV	RV 1987	1 7900.0	11.0 -30.0			55.6 68.4 12-07-2022		7.2
78233 -1	NE SEC 14 TWP 40 RGE 9 W5M ROCKY MT HOU BUSTER CREEK BRIDGE ON LOCAL ROAD NEAR ROCKY MT HOU	CENTRAL REGION RED DEER CT CLEARWATER	Unknown Private Organization or UNDEFINED CMA RIMBEY-ROCKY MOUNTAIN	RB LOCAL ROAD BUSTER CREEK (WATERCRS-ST)	MAJOR BRIDGE	RV 1985 1985	1 15.2	4.0 15.2					
78235 -1	NW SEC 18 TWP 2 RGE 27 W4M MOUNTAIN VIE WATERCOURSE CULVERT ON LOCAL ROAD NEAR MOUNTAIN VIE	SOUTHERN REGION LETHBRIDGE CT CARDSTON	CARDSTON COUNTY UNDEFINED CMA CARDSTON-SIKSIKA	SP LOCAL ROAD TRIBUTARY TO MAMI CREEK (WATERCRS-ST)	BRIDGE CULV	RV 1977	1 2400.0	5.0 -3.0			44.4 58.2 22-08-2024		4.3
78237 -1	SE SEC 1 TWP 5 RGE 27 W4M GLENWOOD TRIBUTARY TO BELLY RIVER CULVERT ON LOCAL ROAD, 1 KM S OF GLENWOOD	SOUTHERN REGION LETHBRIDGE CT CARDSTON	CARDSTON COUNTY UNDEFINED CMA CARDSTON-SIKSIKA	MP;MP LOCAL ROAD TRIBUTARY TO BELLY RIVER (WATERCRS-ST)	BRIDGE CULV	RV 1986	2 2400.0	8.0 50.0			77.8 71.7 24-06-2021		3.6
78238 -2	SW SEC 15 TWP 35 RGE 11 W5M CAROLINE CUTOFF CREEK BRIDGE ON LOCAL ROAD NEAR CAROLINE	CENTRAL REGION RED DEER CT CLEARWATER	CLEARWATER COUNTY UNDEFINED CMA RIMBEY-ROCKY MOUNTAIN	RC LOCAL ROAD CUTOFF CREEK (WATERCRS-ST)	MAJOR BRIDGE	RV 2011 2011	1 10.9	4.1 10.9			61.1 36.5 07-06-2022		
78239 S-1	SE SEC 16 TWP 53 RGE 25 W4M 170 ST S/B (B171) 170 STREET OVER CNR AT EDMONTON	NORTH CENTRAL REGION STONY PLAIN EDMONTON	EDMONTON UNDEFINED CMA EDMONTON-WEST HENDAY	DBT LOCAL ROAD RAILWAY CNR	MAJOR BRIDGE	RO 1983 1983	5 39.6	13.3 160.9	28.0 49.0 62.0		44.4 41.9 22-05-2024		
78239 N-2	SE SEC 16 TWP 53 RGE 25 W4M 170ST N/B (B170) 170 STREET OVER CNR AT EDMONTON	NORTH CENTRAL REGION STONY PLAIN EDMONTON	EDMONTON UNDEFINED CMA EDMONTON-WEST HENDAY	DBT LOCAL ROAD RAILWAY CNR	MAJOR BRIDGE	RO 1983 1983	5 39.6	13.4 160.7 21.0	28.0 49.0 62.0		55.6 52.8 17-05-2024		7.3
78240 -1	SW SEC 10 TWP 46 RGE 15 W5M LODGEPOLE ELK RIVER CULVERT ON LOCAL ROAD, 64 KM SW OF LODGEPOLE	NORTH CENTRAL REGION EDSON CT YELLOWHEAD	YELLOWHEAD COUNTY UNDEFINED CMA WEST YELLOWHEAD	SP LOCAL ROAD ELK RIVER (WATERCRS-ST)	BRIDGE CULV	RV 1986	1 6300.0	10.0 -7.0			77.8 75.1 10-04-2024		13.8
78241 -1	SW SEC 26 TWP 41 RGE 10 W5M ROCKY MT HOU GRACE CREEK CULVERT ON LOCAL ROAD NEAR ROCKY MT HOU	CENTRAL REGION RED DEER CT CLEARWATER	CLEARWATER COUNTY UNDEFINED CMA RIMBEY-ROCKY MOUNTAIN	SPE LOCAL ROAD GRACE CREEK (WATERCRS-ST)	BRIDGE CULV	RV 1981	1 3054.0	9.0 -45.0			55.6 53.6 12-07-2022		5.0
78243 -1	NE SEC 5 TWP 43 RGE 10 W5M ROCKY MT HOU INDIAN CREEK (TRIBUTARY TO BAPTISTE RIVER) CULVERT ON LOCAL ROAD, 60 KM SW OF	CENTRAL REGION RED DEER CT CLEARWATER	CLEARWATER COUNTY UNDEFINED CMA RIMBEY-ROCKY MOUNTAIN	SP LOCAL ROAD TRIBUTARY TO BAPTISTE RIVER	BRIDGE CULV	RV 1983	1 4300.0	9.0 0.0			55.6 56.1 12-07-2022		8.6
78244 -2	NE SEC 24 TWP 38 RGE 15 W5M NORDEGG JOYCE RIVER BRIDGE ON LOCAL ROAD NEAR NORDEGG	CENTRAL REGION RED DEER CT CLEARWATER	CLEARWATER COUNTY UNDEFINED CMA RIMBEY-ROCKY MOUNTAIN	PG LOCAL ROAD JOYCE RIVER (WATERCRS-ST)	STANDARD BRIDGE	RV 1989 1952	1 8.5	4.6 8.5 0.0	28.0 49.0 62.0		50.0 48.4 29-05-2023		1.5
78246 -1	NW SEC 13 TWP 41 RGE 12 W5M ROCKY MT HOU LAWRENCE CREEK BRIDGE ON LOCAL ROAD NEAR ROCKY MT HOU	CENTRAL REGION RED DEER CT CLEARWATER	CLEARWATER COUNTY UNDEFINED CMA RIMBEY-ROCKY MOUNTAIN	RB LOCAL ROAD TRIBUTARY TO LAWRENCE CK (WATERCRS-	MAJOR BRIDGE	RV 1952 2022	1 9.1	4.5 9.1			44.4 37.9 29-08-2024		2.1
78247 -1	SW SEC 13 TWP 42 RGE 17 W5M NORDEGG LOOKOUT CREEK BRIDGE ON LOCAL ROAD NEAR NORDEGG	CENTRAL REGION RED DEER CT CLEARWATER	CLEARWATER COUNTY UNDEFINED CMA RIMBEY-ROCKY MOUNTAIN	TT LOCAL ROAD LOOKOUT CREEK (WATERCRS-ST)	STANDARD BRIDGE	RV 1975 1975	1 8.5	4.8 8.5 5.0	36.7 61.8 88.3		61.1 61.6 29-05-2023		3.0

BF	Legal Land Location Structure Name Location Description	Region District Municipality	Managed By CMA Constituency	Span Types Located On Located Over	Structure Type	Usage Yr Built Yr Supstr	No. Spans Pipes Max Span Length Max Pipe Dia	Clear Rdwy Nom Length Skew	Single (t) Semi (t) Train (t)	Stru Suff Insp	Rat. % Rat. % Date	Theor VCL On Meas VCL On	Deck Height Theor VCL Over Meas VCL Over
78249 -2	SW SEC 35 TWP 34 RGE 9 W5M BEARBERRY MOOSE CREEK BRIDGE ON PROVINCIAL HIGHWAY 734 NEAR NORDEGG	CENTRAL REGION RED DEER CT CLEARWATER	Alberta Transportation (AIT) CMA18 RIMBEY-ROCKY MOUNTAIN	PG 734:14 C1 13.798 MOOSE CK (WATERCRS-ST)	STANDARD BRIDGE	RV 2005 2005	1 6.1	7.2 6.1 0.0	28.0 49.0 62.0		44.4 42.4 10-11-2024		
78250 -1	NW SEC 21 TWP 45 RGE 11 W5M BRAZEAU DAM TRIBUTARY TO BRAZEAU RIVER CULVERT ON LOCAL ROAD, 37 KM SW OF LODGEPOLE	NORTH CENTRAL REGION STONY PLAIN CT BRAZEAU	BRAZEAU COUNTY UNDEFINED CMA DRAYTON VALLEY-DEVON	MP:MP LOCAL ROAD TRIBUTARY TO BRAZEAU RIVER (WATERCRS-	BRIDGE CULV	RV 2000	2 1600.0	11.5			44.4 61.8 26-09-2024		2.7
78251 -2	NE SEC 29 TWP 38 RGE 13 W5M STRACHAN NICE CREEK BRIDGE ON LOCAL ROAD NEAR STRACHAN	CENTRAL REGION RED DEER CT CLEARWATER	CLEARWATER COUNTY UNDEFINED CMA RIMBEY-ROCKY MOUNTAIN	SL LOCAL ROAD NICE CREEK (WATERCRS-ST)	STANDARD BRIDGE	RV 2010 2010	1 12.0	8.9 12.0 30.0			94.4 82.1 22-07-2020		
78253 -1	SE SEC 17 TWP 38 RGE 13 W4M CASTOR WATERCOURSE CULVERT ON LOCAL ROAD NEAR CASTOR	CENTRAL REGION HANNA CT PAINTEARTH	COUNTY OF PAINTEARTH NO. UNDEFINED CMA DRUMHELLER-STETTTLER	MP LOCAL ROAD TRIBUTARY TO YOUNG CREEK (WATERCRS-	BRIDGE CULV	RV 1976	1 1829.0	7.9 -15.0			66.7 66.6 12-08-2021		3.0
78254 -2	NE SEC 15 TWP 38 RGE 14 W5M ROCKY MOUNTAIN HOUSE PHILIP CREEK BRIDGE ON LOCAL ROAD, 96 KM SW OF ROCKY MOUNTAIN HOUSE	CENTRAL REGION RED DEER CT CLEARWATER	CLEARWATER COUNTY UNDEFINED CMA RIMBEY-ROCKY MOUNTAIN	SL LOCAL ROAD PHILIP CREEK (WATERCRS-ST)	STANDARD BRIDGE	RV 2020 2020	1 14.0	9.0 14.0 0.0	28.0 49.0 62.0		100.0 86.5 21-12-2020		
78260 -1	NW SEC 7 TWP 38 RGE 9 W5M STRACHAN PRAIRIE CREEK BRIDGE ON LOCAL ROAD NEAR STRACHAN	CENTRAL REGION RED DEER CT CLEARWATER	CLEARWATER COUNTY CMA18 RIMBEY-ROCKY MOUNTAIN	PM, HC LOCAL ROAD PRAIRIE CREEK (WATERCRS-ST)	MAJOR BRIDGE	RV 1971 2005	2 12.8	6.4 21.3			61.1 50.2 11-02-2022		3.0
78261 -1	SW SEC 12 TWP 38 RGE 10 W5M STRACHAN PRAIRIE CREEK BRIDGE ON PROVINCIAL HIGHWAY 752 NEAR STRACHAN	CENTRAL REGION RED DEER CT CLEARWATER	Alberta Transportation (AIT) CMA18 RIMBEY-ROCKY MOUNTAIN	PM 752:02 C1 25.841 PRAIRIE CREEK (WATERCRS-ST)	MAJOR BRIDGE	RV 1968 1968	1 13.7	10.1 13.7 -30.0			38.9 49.5 16-02-2023		3.0
78263 -1	NW SEC 11 TWP 35 RGE 11 W5M CAROLINE ROCKY CREEK BRIDGE ON LOCAL ROAD NEAR CAROLINE	CENTRAL REGION RED DEER CT CLEARWATER	CLEARWATER COUNTY UNDEFINED CMA RIMBEY-ROCKY MOUNTAIN	SL LOCAL ROAD ROCKY CREEK (WATERCRS-ST)	STANDARD BRIDGE	RV 1960 2022	1 8.5	6.4 8.5			77.8 73.6 25-05-2023		2.0
78264 -1	SW SEC 12 TWP 39 RGE 12 W5M ROCKY MT HOU ROUGH CREEK BRIDGE ON LOCAL ROAD NEAR ROCKY MT HOU	CENTRAL REGION RED DEER CT CLEARWATER	CLEARWATER COUNTY UNDEFINED CMA RIMBEY-ROCKY MOUNTAIN	PG LOCAL ROAD ROUGH CREEK (WATERCRS-ST)	STANDARD BRIDGE	RV 1955 1955	2 6.1	6.4 12.2 0.0	28.0 49.0 62.0		50.0 56.3 29-05-2023		2.5
78265 -1	NE SEC 4 TWP 37 RGE 12 W4M FLEET WATERCOURSE CULVERT ON LOCAL ROAD NEAR FLEET	CENTRAL REGION HANNA CT PAINTEARTH	COUNTY OF PAINTEARTH NO. UNDEFINED CMA DRUMHELLER-STETTTLER	MP LOCAL ROAD TRIBUTARY TO NELSON CREEK (WATERCRS-	BRIDGE CULV	RV 1976	1 1524.0	7.5 -15.0			44.4 55.9 07-10-2022		2.1
78266 -1	SE SEC 35 TWP 35 RGE 12 W4M FLEET WATERCOURSE CULVERT ON LOCAL ROAD NEAR FLEET	CENTRAL REGION HANNA CT PAINTEARTH	COUNTY OF PAINTEARTH NO. UNDEFINED CMA DRUMHELLER-STETTTLER	MP LOCAL ROAD 2ND ORDER TRIBUTARY TO SOUNDING	BRIDGE CULV	RV 1976	1 1829.0	7.0			55.6 51.1 03-12-2024		2.7
78267 -1	NW SEC 13 TWP 41 RGE 12 W5M NORDEGG LAWRENCE CREEK BRIDGE ON LOCAL ROAD, 47 KM E OF NORDEGG	CENTRAL REGION RED DEER CT CLEARWATER	CLEARWATER COUNTY UNDEFINED CMA RIMBEY-ROCKY MOUNTAIN	RB LOCAL ROAD LAWRENCE CREEK (WATERCRS-ST)	MAJOR BRIDGE	RV 1952 2022	1 9.1	5.5 9.1			50.0 34.5 29-05-2023		2.2
78268 -1	SE SEC 6 TWP 41 RGE 15 W5M NORDEGG WATERCOURSE BRIDGE ON HWY 734, 6 KM NW OF NORDEGG	CENTRAL REGION RED DEER CT CLEARWATER	Alberta Transportation (AIT) CMA18 RIMBEY-ROCKY MOUNTAIN	SM 734:20 C1 3.855 TRIBUTARY TO SHUNDA CK (WATERCRS-ST)	STANDARD BRIDGE	RV 1964 1990	1 6.0	7.6 6.0 0.0	28.0 49.0 62.0		50.0 45.3 25-10-2024		2.7
78269 -1	NW SEC 34 TWP 40 RGE 15 W5M NORDEGG SHUNDA CREEK BRIDGE ON LOCAL ROAD NEAR NORDEGG	CENTRAL REGION RED DEER CT CLEARWATER	CLEARWATER COUNTY UNDEFINED CMA RIMBEY-ROCKY MOUNTAIN	PG LOCAL ROAD SHUNDA CREEK (WATERCRS-ST)	STANDARD BRIDGE	RV 1956 1956	1 8.5	7.0 8.5 0.0	28.0 49.0 62.0		50.0 55.1 29-05-2023		3.0
78271 -1	NW SEC 31 TWP 41 RGE 16 W5M NORDEGG STOVEPIPE CREEK BRIDGE ON LOCAL ROAD NEAR NORDEGG	CENTRAL REGION RED DEER CT CLEARWATER	CLEARWATER COUNTY UNDEFINED CMA RIMBEY-ROCKY MOUNTAIN	VS LOCAL ROAD STOVEPIPE CK (WATERCRS-ST)	STANDARD BRIDGE	RV 1976 1976	1 6.1	7.6 6.1	28.0 49.0 62.0		50.0 47.6 29-05-2023		2.7
78272 -2	SW SEC 20 TWP 36 RGE 9 W5M RICINUS SWAN CREEK BRIDGE ON LOCAL ROAD NEAR RICINUS	CENTRAL REGION RED DEER CT CLEARWATER	CLEARWATER COUNTY UNDEFINED CMA RIMBEY-ROCKY MOUNTAIN	SC LOCAL ROAD SWAN CREEK (WATERCRS-ST)	STANDARD BRIDGE	RV 2005 2005	1 10.0	8.0 10.0 0.0	28.0 49.0 62.0		55.6 58.0 25-05-2023		2.0
78273 -1	NE SEC 15 TWP 36 RGE 11 W5M RICINUS TAY RIVER CULVERT ON HIGHWAY 752, 58 KM SW OF ROCKY MOUNTAIN HOUSE	CENTRAL REGION RED DEER CT CLEARWATER	Alberta Transportation (AIT) CMA18 RIMBEY-ROCKY MOUNTAIN	SP 752:02 C1 3.330 TAY RIVER (WATERCRS-ST)	BRIDGE CULV	RV 1997	1 3360.0	15.0 25.0			66.7 70.4 16-02-2023		2.7
78274 -1	NW SEC 25 TWP 35 RGE 9 W5M RICINUS TAY RIVER BRIDGE ON LOCAL ROAD NEAR RICINUS	CENTRAL REGION RED DEER CT CLEARWATER	CLEARWATER COUNTY UNDEFINED CMA RIMBEY-ROCKY MOUNTAIN	SM LOCAL ROAD TAY RIVER (WATERCRS-ST)	STANDARD BRIDGE	RV 1980 1980	3 10.0	7.6 30.0 -15.0	28.0 49.0 62.0		44.4 58.7 23-08-2024		4.0
78275 -1	SW SEC 35 TWP 39 RGE 12 W5M STRACHAN TROUT CREEK BRIDGE ON LOCAL ROAD NEAR STRACHAN	CENTRAL REGION RED DEER CT CLEARWATER	Unknown Private Organization or UNDEFINED CMA RIMBEY-ROCKY MOUNTAIN	WG LOCAL ROAD TROUT CREEK (WATERCRS-ST)	MAJOR BRIDGE	RV 1983 1983	1 18.2	4.1 18.2	28.0 49.0 62.0		88.0 60.0 06-01-2000		
78276 -1	NE SEC 12 TWP 35 RGE 11 W5M RICINUS CLEARWATER RIVER BRIDGE ON LOCAL ROAD, 56 KM SW OF CAROLINE	CENTRAL REGION RED DEER CT CLEARWATER	CLEARWATER COUNTY UNDEFINED CMA RIMBEY-ROCKY MOUNTAIN	TH LOCAL ROAD CLEARWATER RIVER (WATERCRS-ST)	MAJOR BRIDGE	RV 1913 1912	1 61.0	4.9 61.0	43.0 75.2 89.8		55.6 50.5 07-06-2022	6.0	4.2
78276 BGL-2	NE SEC 12 TWP 35 RGE 11 W5M RICINUS CLEARWATER RIVER BRIDGE ON LOCAL ROAD, 56 KM SW OF CAROLINE	CENTRAL REGION RED DEER CT CLEARWATER	CLEARWATER COUNTY UNDEFINED CMA RIMBEY-ROCKY MOUNTAIN	CLEARWATER RIVER (WATERCRS-ST)	GUIDE BANK	1913					55.6 07-06-2022		

BF	Legal Land Location Structure Name Location Description	Region District Municipality	Managed By CMA Constituency	Span Types Located On Located Over	Structure Type	Usage Yr Built Yr Supstr	No. Spans Pipes Max Span Length Max Pipe Dia	Clear Rdwy Nom Length Skew	Single (t) Semi (t) Train (t)	Stru Suff Rat. Insp Date	% Theor VCL Meas VCL On	Deck Height Theor VCL Over Meas VCL Over
78276	BGR-3NE SEC 12 TWP 35 RGE 11 W5M RICINUS CLEARWATER RIVER BRIDGE ON LOCAL ROAD, 56 KM SW OF CAROLINE	CENTRAL REGION RED DEER CT CLEARWATER	CLEARWATER COUNTY UNDEFINED CMA RIMBEY-ROCKY MOUNTAIN	CLEARWATER RIVER (WATERCRS-ST)	GUIDE BANK	1913				55.6		
78277 -1	SE SEC 31 TWP 35 RGE 17 W5M NORDEGG NORTH SASKATCHEWAN RIVER PEDESTRIAN BRIDGE, 63 KM SW OF NORDEGG	CENTRAL REGION RED DEER CT CLEARWATER	Alberta Transportation (AIT) UNDEFINED CMA RIMBEY-ROCKY MOUNTAIN	SSS TRAIL-PED ON 50000 FB NORTH SASKATCHEWAN RIVER (WATERCRS-	MAJOR BRIDGE	FB 1972 1972	2 74.4	0.9 111.6		44.4 71.1 11-08-2022		7.6
78280	BGL-3NW SEC 8 TWP 45 RGE 18 W5M CARDINAL RIVER BRIDGE ON LOCAL ROAD, 72 KM SE OF CADOMIN	NORTH CENTRAL REGION EDSON CT YELLOWHEAD	YELLOWHEAD COUNTY UNDEFINED CMA WEST YELLOWHEAD	CARDINAL RIVER (WATERCRS-ST)	GUIDE BANK	1968						
78280	BXR-4NW SEC 8 TWP 45 RGE 18 W5M CARDINAL RIVER BRIDGE ON LOCAL ROAD, 72 KM SE OF CADOMIN	NORTH CENTRAL REGION EDSON CT YELLOWHEAD	YELLOWHEAD COUNTY UNDEFINED CMA WEST YELLOWHEAD	CARDINAL RIVER (WATERCRS-ST)	EXTENDED BANK P ROTECTION	2002						
78280 -5	NW SEC 8 TWP 45 RGE 18 W5M CADOMIN CARDINAL RIVER BRIDGE ON LOCAL ROAD, 72 KM SE OF CADOMIN	NORTH CENTRAL REGION EDSON CT YELLOWHEAD	YELLOWHEAD COUNTY UNDEFINED CMA WEST YELLOWHEAD	WG LOCAL ROAD CARDINAL RIVER (WATERCRS-ST)	MAJOR BRIDGE	RV 2002 2002	1 41.3	8.0 41.3	28.0 49.0 62.0	83.3 69.9 08-02-2023		7.2
78281	BXR-2SW SEC 18 TWP 45 RGE 20 W5M CARDINAL RIVER BRIDGE ON LOCAL ROAD, 48 KM SE OF CADOMIN	NORTH CENTRAL REGION EDSON CT YELLOWHEAD	YELLOWHEAD COUNTY UNDEFINED CMA WEST YELLOWHEAD	CARDINAL RIVER (WATERCRS-ST)	EXTENDED BANK P ROTECTION	1972						
78281 -4	SW SEC 18 TWP 45 RGE 20 W5M MOUNTAIN PK CARDINAL RIVER BRIDGE ON LOCAL ROAD, 48 KM SE OF CADOMIN	NORTH CENTRAL REGION EDSON CT YELLOWHEAD	YELLOWHEAD COUNTY UNDEFINED CMA WEST YELLOWHEAD	WG LOCAL ROAD CARDINAL RIVER (WATERCRS-ST)	MAJOR BRIDGE	RV 2002 2002	3 34.1	5.5 64.5	28.0 49.0 62.0	66.7 55.2 08-02-2023		14.5
78282 -1	NW SEC 20 TWP 52 RGE 1 W6M ROCK LAKE COLLIE CREEK BRIDGE ON LOCAL ROAD NEAR HINTON	NORTH CENTRAL REGION EDSON CT YELLOWHEAD	YELLOWHEAD COUNTY UNDEFINED CMA WEST YELLOWHEAD	VS LOCAL ROAD COLLIE CREEK (WATERCRS-ST)	STANDARD BRIDGE	RV 1980 1980	1 10.7	8.8 10.7 -30.0	28.0 49.0 62.0	50.0 49.5 29-06-2023		3.0
78284 -1	NW SEC 12 TWP 51 RGE 25 W5M HINTON HARDISTY CREEK CULVERT ON LOCAL ROAD NEAR HINTON	NORTH CENTRAL REGION EDSON CT YELLOWHEAD	YELLOWHEAD COUNTY UNDEFINED CMA WEST YELLOWHEAD	SP LOCAL ROAD HARDISTY CREEK (WATERCRS-ST)	BRIDGE CULV	RV 1977	1 2740.0	8.5 -17.0		44.4 55.0 27-10-2020		12.2
78286 -1	NE SEC 9 TWP 57 RGE 3 W6M GRANDE CACHE LITTLE SMOKY BRIDGE ON LOCAL ROAD NEAR GRANDE CACHE	PEACE REGION GRANDE PRAIRIE MD GREENVIEW	M.D. OF GREENVIEW NO. 16 UNDEFINED CMA WEST YELLOWHEAD	PG LOCAL ROAD LITTLE SMOKY RIVER (WATERCRS-ST)	STANDARD BRIDGE	RV 1952 1952	1 6.1	7.3 6.1	28.0 49.0 62.0	44.4 56.8 23-07-2023		3.0
78287 -1	NE SEC 10 TWP 52 RGE 2 W6M ROCK LAKE MUMM CREEK BRIDGE ON LOCAL ROAD, 64 KM NW OF HINTON	NORTH CENTRAL REGION EDSON CT YELLOWHEAD	Alberta Transportation (AIT) UNDEFINED CMA WEST YELLOWHEAD	SM LOCAL ROAD MUMM CREEK (WATERCRS-ST)	STANDARD BRIDGE	RV 1989 1989	1 11.0	7.6 11.0 -35.0	28.0 49.0 62.0	55.6 57.8 30-12-2022		3.0
78289 -1	SE SEC 9 TWP 52 RGE 2 W6M ROCK LAKE WILDHAY RIVER BRIDGE ON LOCAL ROAD, 52 KM NW OF HINTON	NORTH CENTRAL REGION EDSON CT YELLOWHEAD	Alberta Transportation (AIT) UNDEFINED CMA WEST YELLOWHEAD	SM LOCAL ROAD WILDHAY RIVER (WATERCRS-ST)	STANDARD BRIDGE	RV 1989 1989	2 11.0	7.6 22.0 15.0	28.0 49.0 62.0	55.6 49.1 30-12-2022		3.0
78290 -1	NW SEC 31 TWP 57 RGE 2 W6M GRANDE CACHE ROCKY CREEK BRIDGE ON LOCAL ROAD NEAR GRANDE CACHE	PEACE REGION GRANDE PRAIRIE MD GREENVIEW	M.D. OF GREENVIEW NO. 16 UNDEFINED CMA WEST YELLOWHEAD	PG LOCAL ROAD ROCKY CREEK (WATERCRS-ST)	STANDARD BRIDGE	RV 1952 1952	1 6.1	7.3 6.1	28.0 49.0 62.0	38.9 49.1 01-06-2020		3.0
78292 -1	SW SEC 27 TWP 41 RGE 16 W4M FORESTBURG HASTINGS COU CULVERT ON LOCAL ROAD NEAR FORESTBURG	CENTRAL REGION VERMILION CT FLAGSTAFF	FLAGSTAFF COUNTY UNDEFINED CMA CAMROSE	MP LOCAL ROAD TRIBUTARY TO BATTLE RIVER (WATERCRS-	BRIDGE CULV	RV 1993	1 1829.0	8.5 -15.0		55.6 62.5 16-06-2022		5.9
78293 -1	NW SEC 30 TWP 51 RGE 14 W5M CARROT CREEK TROUT CREEK CULVERT ON LOCAL ROAD NEAR CARROT CREEK	NORTH CENTRAL REGION EDSON CT YELLOWHEAD	YELLOWHEAD COUNTY UNDEFINED CMA WEST YELLOWHEAD	SP LOCAL ROAD 2ND ORDER TRIBUTARY TO WOLF CREEK	BRIDGE CULV	RV 1986	1 2740.0	9.0 -13.0		33.3 50.4 12-01-2023		5.0
78294 -1	SE SEC 26 TWP 50 RGE 15 W5M CARROT CREEK WOLF CREEK CULVERT ON LOCAL ROAD, 54 KM SE OF EDSON	NORTH CENTRAL REGION EDSON CT YELLOWHEAD	YELLOWHEAD COUNTY UNDEFINED CMA WEST YELLOWHEAD	SP LOCAL ROAD WOLF CREEK (WATERCRS-ST)	BRIDGE CULV	RV 1988	1 5540.0	10.0 30.0		77.8 71.6 12-01-2023		9.1
78296 -1	NW SEC 23 TWP 48 RGE 23 W5M CADOMIN WAMPUS CREEK BRIDGE ON LOCAL ROAD NEAR CADOMIN	NORTH CENTRAL REGION EDSON CT YELLOWHEAD	Unknown Private Organization or UNDEFINED CMA WEST YELLOWHEAD	RB LOCAL ROAD WAMPUS CREEK (WATERCRS-ST)	MAJOR BRIDGE	RV 2003 2003	1 12.2	4.9 12.2				1.3
78299 -1	NW SEC 4 TWP 59 RGE 21 W5M FOX CREEK HOME CREEK BRIDGE ON LOCAL ROAD NEAR FOX CREEK	PEACE REGION GRANDE PRAIRIE MD GREENVIEW	Unknown Private Organization or UNDEFINED CMA CENTRAL PEACE-NOTLEY	HC LOCAL ROAD TRIBUTARY TO BERLAND RIVER (WATERCRS-	STANDARD BRIDGE	RV 1961 1961	1 8.5	7.3 8.5	30.1 52.8 75.4	66.0 58.1 07-02-1991		4.6
78301 -1	SE SEC 3 TWP 61 RGE 22 W5M FOX CREEK LITTLE SMOKY RIVER BRIDGE ON LOCAL ROAD, 64 KM SW OF FOX CREEK	PEACE REGION GRANDE PRAIRIE MD GREENVIEW	Unknown Private Organization or UNDEFINED CMA CENTRAL PEACE-NOTLEY	RG, RB LOCAL ROAD LITTLE SMOKY RIVER (WATERCRS-ST)	MAJOR BRIDGE	RV 1963 1963	4 18.3	5.5 57.3		38.0 33.1 13-11-2003		8.5
78302 -1	NW SEC 16 TWP 52 RGE 13 W5M CARROT CREEK LOBSTICK RIVER BRIDGE ON LOCAL ROAD NEAR CARROT CREEK	NORTH CENTRAL REGION EDSON CT YELLOWHEAD	YELLOWHEAD COUNTY UNDEFINED CMA WEST YELLOWHEAD	PGO LOCAL ROAD LOBSTICK RIVER (WATERCRS-ST)	STANDARD BRIDGE	RV 1962 1962	1 8.5	7.3 8.5	29.9 52.4 74.9	61.1 63.5 23-09-2022		3.0
78303 -1	SE SEC 11 TWP 60 RGE 19 W5M FOX CREEK MARSH HEAD C BRIDGE ON LOCAL ROAD NEAR FOX CREEK	PEACE REGION GRANDE PRAIRIE MD GREENVIEW	Unknown Private Organization or UNDEFINED CMA CENTRAL PEACE-NOTLEY	RB LOCAL ROAD MARSH HEAD CREEK (WATERCRS-ST)	MAJOR BRIDGE	RV 1982 1982	1 18.0	3.6 18.0				

		<div>Transportation Infrastructure Management System</div> <div>Bridge Structures Report</div> <div>All 'IN SERVICE' Structures - Sorted By: File Number</div>										2025/03/06	
												Page 530 of 772	
BF	Legal Land Location Structure Name Location Description	Region District Municipality	Managed By CMA Constituency	Span Types Located On Located Over	Structure Type	Usage Yr Built Yr Supstr	No. Spans Pipes Max Span Length Max Pipe Dia	Clear Rdwy Nom Length Skew	Single (t) Semi (t) Train (t)	Stru Suff Insp	Rat. % Rat. % Date	Theor VCL On Meas VCL On	Deck Height Theor VCL Over Meas VCL Over
78304 -1	NW SEC 30 TWP 62 RGE 15 W5M FOX CREEK RAINBOW CREEK BRIDGE ON LOCAL ROAD NEAR FOX CREEK	PEACE REGION GRANDE PRAIRIE MD GREENVIEW	Unknown Private Organization or UNDEFINED CMA CENTRAL PEACE-NOTLEY	HC LOCAL ROAD TRIBUTARY TO TWO CREEK (WATERCRS-ST)	STANDARD BRIDGE	RV 1965 1965	1 4.9	6.4 4.9	28.0 49.0 67.0	66.0 59.9 28-11-1991			2.7
78305 -1	NE SEC 31 TWP 62 RGE 14 W5M SAKWATAMAU R SAKWATAMAU RIVER BRIDGE ON LOCAL ROAD, 62 KM NE OF FOX CREEK	NORTH CENTRAL REGION EDSON CT WOODLANDS	Alberta Transportation (AIT) UNDEFINED CMA WEST YELLOWHEAD	SM LOCAL ROAD SAKWATAMAU RIVER (WATERCRS-ST)	STANDARD BRIDGE	RV 1986 1986	3 11.0	8.8 33.0	28.0 49.0 62.0	55.6 60.4 10-02-2023			6.3
78307 -1	SW SEC 9 TWP 63 RGE 16 W5M FOX CREEK TWO CREEK BRIDGE ON LOCAL ROAD NEAR FOX CREEK	PEACE REGION GRANDE PRAIRIE MD GREENVIEW	Unknown Private Organization or UNDEFINED CMA CENTRAL PEACE-NOTLEY	HC LOCAL ROAD TRIBUTARY TO TWO CK (WATERCRS-ST)	STANDARD BRIDGE	RV 1961 1961	1 4.9	6.4 4.9	28.0 49.0 67.0	88.0 72.3 06-02-1991			3.0
78308 -1	SE SEC 9 TWP 63 RGE 16 W5M FOX CREEK TWO CREEK BRIDGE ON LOCAL ROAD NEAR FOX CREEK	PEACE REGION GRANDE PRAIRIE MD GREENVIEW	Unknown Private Organization or UNDEFINED CMA CENTRAL PEACE-NOTLEY	HC LOCAL ROAD TWO CREEK (WATERCRS-ST)	STANDARD BRIDGE	RV 1961 1961	1 8.5	6.4 8.5	30.1 52.8 75.4	83.0 69.8 06-02-1991			3.0
78310 -1	SE SEC 11 TWP 68 RGE 7 W6M GROVEDALE BALD MOUNTAIN CREEK BRIDGE ON LOCAL ROAD, 35 KM SW OF GRANDE PRAIRIE	PEACE REGION GRANDE PRAIRIE MD GREENVIEW	M.D. OF GREENVIEW NO. 16 UNDEFINED CMA GRANDE PRAIRIE-WAPITI	WG LOCAL ROAD BALD MOUNTAIN CREEK (WATERCRS-ST)	MAJOR BRIDGE	RV 1953 2003	1 45.7	4.9 45.7	28.0 49.0 62.0	66.7 58.0 27-05-2007			8.3
78311 -1	NE SEC 31 TWP 68 RGE 6 W6M GRANDE PRAIR CAMPBELL CREEK CULVERT ON LOCAL ROAD NEAR GRANDE PRAIR	PEACE REGION GRANDE PRAIRIE MD GREENVIEW	M.D. OF GREENVIEW NO. 16 UNDEFINED CMA GRANDE PRAIRIE-WAPITI	MP LOCAL ROAD CAMPBELL CREEK (WATERCRS-ST)	BRIDGE CULV	RV 1987	1	9.0		55.6 62.7 24-07-2023			4.5
78313 -1	SE SEC 2 TWP 67 RGE 11 W6M GRANDE PRAIR NOSE CREEK BRIDGE ON LOCAL ROAD, 83 KM SW OF GRANDE PRAIRIE	PEACE REGION GRANDE PRAIRIE MD GREENVIEW	Unknown Private Organization or UNDEFINED CMA GRANDE PRAIRIE-WAPITI	FM LOCAL ROAD NOSE CREEK (WATERCRS-ST)	MAJOR BRIDGE	RV 1980 1980	3 27.0	9.1 72.9		72.0 80.4 25-03-1993			6.7
78314 -1	SW SEC 36 TWP 67 RGE 10 W6M GRANDE PRAIR PINTO CREEK BRIDGE ON LOCAL ROAD, 64 KM SW OF GRANDE PRAIRIE	PEACE REGION GRANDE PRAIRIE MD GREENVIEW	Unknown Private Organization or UNDEFINED CMA GRANDE PRAIRIE-WAPITI	FM LOCAL ROAD PINTO CREEK (WATERCRS-ST)	MAJOR BRIDGE	RV 1980 1980	3 23.5	9.1 69.9		61.0 76.6 25-03-1993			11.9
78315 -1	SE SEC 9 TWP 101 RGE 1 W6M KEG RIVER KEG RIVER BRIDGE ON LOCAL ROAD NEAR KEG RIVER	PEACE REGION PEACE RIVER CT NORTHERN LIGHTS	Unknown Private Organization or UNDEFINED CMA PEACE RIVER	TT LOCAL ROAD KEG RIVER (WATERCRS-ST)	STANDARD BRIDGE	RV 1973 1973	1 6.1	5.5 6.1					3.4
78316 -1	SE SEC 36 TWP 94 RGE 3 W6M MANNING HOTCHKISS RIVER BRIDGE ON LOCAL ROAD, 74 KM NW OF NOTIKEWIN	PEACE REGION GRANDE PRAIRIE CT CLEAR HILLS	CLEAR HILLS COUNTY UNDEFINED CMA CENTRAL PEACE-NOTLEY	PT LOCAL ROAD HOTCHKISS RIVER (WATERCRS-ST)	MAJOR BRIDGE	RV 1976 1931	1 18.3	4.9 18.3 0.0	18.0 32.5 48.1	44.4 39.1 08-06-2022			6.4
78317 -1	SE SEC 24 TWP 89 RGE 15 W5M MARTEN RIVER OTTER RIVER BRIDGE ON LOCAL ROAD NEAR MANNING	PEACE REGION PEACE RIVER CT NORTHERN SUNRISE	NORTHERN SUNRISE UNDEFINED CMA LESSER SLAVE LAKE	HC LOCAL ROAD OTTER RIVER (WATERCRS-ST)	STANDARD BRIDGE	RV 1961 1961	1 8.5	8.2 8.5	30.1 52.8 75.4	38.9 58.5 28-10-2021			3.2
78318 -1	SW SEC 7 TWP 104 RGE 14 W5M FT VERMILION BEAR RIVER BRIDGE ON LOCAL ROAD NEAR FT VERMILION	PEACE REGION PEACE RIVER CT MACKENZIE	MACKENZIE COUNTY UNDEFINED CMA PEACE RIVER	PG LOCAL ROAD BEAR RIVER (WATERCRS-ST)	STANDARD BRIDGE	RV 1978 1955	1 8.5	7.3 8.5 0.0	28.0 49.0 62.0	44.4 46.9 11-10-2019			3.0
78320 -1	NW SEC 31 TWP 112 RGE 20 W5M HIGH LEVEL MEANDER RIVER CULVERT ON LOCAL ROAD, 35 KM N OF HIGH LEVEL	PEACE REGION PEACE RIVER CT MACKENZIE	MACKENZIE COUNTY UNDEFINED CMA PEACE RIVER	SP LOCAL ROAD MEANDER RIVER (WATERCRS-ST)	BRIDGE CULV	RV 1992	1	10.0		55.6 59.4 20-09-2023			8.1
78321 -2	NW SEC 20 TWP 87 RGE 4 W5M RED EARTH CREEK WATERCOURSE BRIDGE ON HWY 686, 80 KM E OF RED EARTH CREEK	PEACE REGION PEACE RIVER MD OPPORTUNITY	Alberta Transportation (AIT) CMA02 LESSER SLAVE LAKE	SLW 686:12 C1 27.109 TRIBUTARY TO TROUT RIVER (WATERCRS-	STANDARD BRIDGE	RV 2022 2023	3 12.0	11.4 24.0 -15.0	28.0 49.0 62.0	100.0 84.9 02-11-2022			
78322 -1	NE SEC 36 TWP 89 RGE 4 W5M TROUT LAKE TROUT CREEK CULVERT ON LOCAL ROAD NEAR TROUT LAKE	PEACE REGION PEACE RIVER MD OPPORTUNITY	M.D. OF OPPORTUNITY NO. 17 UNDEFINED CMA LESSER SLAVE LAKE	SP LOCAL ROAD TRIBUTARY TO TWINLAKES CK (WATERCRS-	BRIDGE CULV	RV 1979	1	7.3		55.6 46.5 12-11-2008			4.5
78323 -1	NE SEC 31 TWP 89 RGE 4 W5M RED EARTH CR WASH CREEK BRIDGE ON LOCAL ROAD NEAR RED EARTH CR	PEACE REGION PEACE RIVER MD OPPORTUNITY	M.D. OF OPPORTUNITY NO. 17 UNDEFINED CMA LESSER SLAVE LAKE	PG LOCAL ROAD TRIBUTARY TO TROUT RIVER (WATERCRS-	STANDARD BRIDGE	RV 1960 1960	1 6.1	7.3 6.1	28.0 49.0 62.0	33.3 49.3 12-11-2008			1.8
78331 -1	SE SEC 13 TWP 77 RGE 8 W4M CONKLIN JACKFISH RIVER BRIDGE ON HIGHWAY 881, 6 KM N OF CONKLIN	NORTH CENTRAL REGION FORT MCMURRAY SPM WOOD BUFFALO	Alberta Transportation (AIT) CMA07 FORT MCMURRAY-LAC LA	DBT 881:22 C1 3.829 JACKFISH RIVER (WATERCRS-ST)	MAJOR BRIDGE	RV 1984 1984	1 42.0	9.5 42.0	28.0 49.0 62.0	38.9 48.4 20-04-2024			6.0
78332 -2	SW SEC 21 TWP 73 RGE 12 W4M LAC LA BICHE LOGAN RIVER BRIDGE ON LOCAL ROAD NEAR LAC LA BICHE	NORTH CENTRAL REGION FORT MCMURRAY CT LAC LA BICHE	LAC LA BICHE COUNTY UNDEFINED CMA FORT MCMURRAY-LAC LA	WG LOCAL ROAD LOGAN RIVER (WATERCRS-ST)	MAJOR BRIDGE	RV 2001 2001	1 21.3	4.3 21.3 0.0		61.1 44.8 06-12-2024			
78333 -1	SW SEC 10 TWP 70 RGE 18 W4M BREYNAT MARSH CREEK CULVERT ON LOCAL ROAD NEAR BREYNAT	NORTH CENTRAL REGION ATHABASCA CT ATHABASCA	ATHABASCA COUNTY UNDEFINED CMA FORT MCMURRAY-LAC LA	SPE LOCAL ROAD TRIBUTARY TO LA BICHE RIVER (WATERCRS-	BRIDGE CULV	RV 1980	1	7.0		22.2 34.8 24-09-2013			6.7
78335 -2	SE SEC 21 TWP 67 RGE 12 W4M LAC LA BICHE NEEDLE CREEK CULVERT ON PROVINCIAL HIGHWAY 663 NEAR LAC LA BICHE	NORTH CENTRAL REGION ATHABASCA CT LAC LA BICHE	Alberta Transportation (AIT) CMA08 FORT MCMURRAY-LAC LA	MP-SSP-MP 663:10 C1 15.765 TRIBUTARY TO LAC LA BICHE (WATERCRS-	BRIDGE CULV	RV 2010	1	7.0		55.6 58.0 17-02-2023			
78336 -1	NW SEC 31 TWP 67 RGE 11 W4M LAC LA BICHE NEEDLE CREEK CULVERT ON PROVINCIAL HIGHWAY 663 NEAR LAC LA BICHE	NORTH CENTRAL REGION ATHABASCA CT LAC LA BICHE	Alberta Transportation (AIT) CMA08 FORT MCMURRAY-LAC LA	MP 663:10 C1 23.102 GULL CREEK (WATERCRS-ST)	BRIDGE CULV	RV 1978	1	7.5		33.3 50.4 17-02-2023			7.6

		Transportation Infrastructure Management System										2025/03/06			
		Bridge Structures Report													
		All 'IN SERVICE' Structures - Sorted By: File Number													
														Page 531 of 772	
BF	Legal Land Location Structure Name Location Description	Region District Municipality	Managed By CMA Constituency	Span Types Located On Located Over	Structure Type	Usage Yr Built Yr Supstr	No. Spans Pipes Max Span Length Max Pipe Dia	Clear Rdwy Nom Length Skew	Single (t) Semi (t) Train (t)	Stru Suff Insp	Rat. % Rat. % Date	Theor VCL On Theor VCL On Meas VCL On	Deck Height Theor VCL Over Meas VCL Over		
78339 -1	NE SEC 23 TWP 70 RGE 19 W4M BREYNAT LONG CREEK BRIDGE ON LOCAL ROAD NEAR BREYNAT	NORTH CENTRAL REGION ATHABASCA CT ATHABASCA	ATHABASCA COUNTY UNDEFINED CMA FORT MCMURRAY-LAC LA	HC LOCAL ROAD TRIBUTARY TO ATHABASCA RIVER	STANDARD BRIDGE	RV 1971 1971	1 6.1	6.0 6.1	28.0 49.0 65.5		33.3 36.8 30-12-2014		4.0		
78340 -1	SW SEC 23 TWP 71 RGE 20 W4M CALLING LAKE 16 MILE CREEK (TRIBUTARY TO CALLUM CREEK) BRIDGE ON LOCAL ROAD, 19 KM SE OF	NORTH CENTRAL REGION FORT MCMURRAY MD OPPORTUNITY	M.D. OF OPPORTUNITY NO. 17 UNDEFINED CMA LESSER SLAVE LAKE	HC LOCAL ROAD TRIBUTARY TO CALLING RIVER (WATERCRS-	STANDARD BRIDGE	RV 1970 1970	2 8.5	6.4 17.0	30.1 52.8 75.4		33.3 46.1 08-05-2020		4.3		
78343 -1	NE SEC 23 TWP 89 RGE 10 W4M FT MCMURRAY CONN CREEK CULVERT ON LOCAL ROAD NEAR FT MCMURRAY	NORTH CENTRAL REGION FORT MCMURRAY SPM WOOD BUFFALO	REGIONAL MUNICIPALITY OF UNDEFINED CMA FORT MCMURRAY-WOOD	MP:MP LOCAL ROAD CONN CREEK (WATERCRS-ST)	BRIDGE CULV	RV 1910	2 1800.0	21.1			44.4 50.7 27-06-2023		4.3		
78344 -1	SE SEC 34 TWP 89 RGE 11 W4M FT MCMURRAY CONN CREEK BRIDGE ON LOCAL ROAD NEAR FT MCMURRAY	NORTH CENTRAL REGION FORT MCMURRAY SPM WOOD BUFFALO	REGIONAL MUNICIPALITY OF UNDEFINED CMA FORT MCMURRAY-WOOD	SC LOCAL ROAD CONN CREEK (WATERCRS-ST)	STANDARD BRIDGE	RV 1993 1993	1 6.0	8.0 6.0	28.0 49.0 62.0		55.6 56.7 27-06-2023		3.0		
78345 -2	NE SEC 35 TWP 99 RGE 8 W4M FORT MACKAY FIREBAG RIVER BRIDGE ON LOCAL ROAD, 82 KM NE OF FORT MACKAY	NORTH CENTRAL REGION FORT MCMURRAY SPM WOOD BUFFALO	REGIONAL MUNICIPALITY OF UNDEFINED CMA FORT MCMURRAY-WOOD	WG, SLC LOCAL ROAD FIREBAG RIVER (WATERCRS-ST)	MAJOR BRIDGE	RV 2015 2015	3 80.0	9.0 100.0			94.4 76.6 05-02-2020				
78346 -1	SW SEC 24 TWP 89 RGE 10 W4M FT MCMURRAY CONN CREEK CULVERT ON LOCAL ROAD NEAR FT MCMURRAY	NORTH CENTRAL REGION FORT MCMURRAY SPM WOOD BUFFALO	REGIONAL MUNICIPALITY OF UNDEFINED CMA FORT MCMURRAY-WOOD	MP LOCAL ROAD TRIBUTARY TO CONN CK (WATERCRS-ST)	BRIDGE CULV	RV 1910	1 1524.0	16.7 -30.0			44.4 48.2 28-06-2017		5.2		
78347 -1	SE SEC 6 TWP 41 RGE 15 W5M NORDEGG WATERCOURSE CULVERT ON HWY 734, 6 KM NW OF NORDEGG	CENTRAL REGION RED DEER CT CLEARWATER	Alberta Transportation (AIT) CMA18 RIMBEY-ROCKY MOUNTAIN	MP 734:20 C1 4.042 WATERCOURSE (WATERCRS-NI)	BRIDGE CULV	RV 1964	1 900.0								
78349 -1	NE SEC 27 TWP 44 RGE 11 W5M BRAZEAU DAM CROY CREEK CULVERT ON LOCAL ROAD NEAR BRAZEAU DAM	CENTRAL REGION RED DEER CT CLEARWATER	CLEARWATER COUNTY UNDEFINED CMA RIMBEY-ROCKY MOUNTAIN	SP LOCAL ROAD NORDEGG RIVER (WATERCRS-ST)	BRIDGE CULV	RV 1988	1 1970.0	10.0 -11.0			33.3 47.3 10-10-2020		7.7		
78350 -1	SW SEC 20 TWP 42 RGE 8 W5M CRIMSON LAKE NO NAME CREEK CULVERT ON LOCAL ROAD, 38 KM NW OF ROCKY MOUNTAIN HOUSE	CENTRAL REGION RED DEER CT CLEARWATER	CLEARWATER COUNTY UNDEFINED CMA RIMBEY-ROCKY MOUNTAIN	SP LOCAL ROAD NO NAME CREEK (WATERCRS-ST)	BRIDGE CULV	RV 1987	1 4920.0	10.0			22.2 45.7 29-08-2024		14.1		
78354 -1	NE SEC 1 TWP 53 RGE 1 W6M HINTON MOBERLY CREEK BRIDGE ON LOCAL ROAD NEAR HINTON	NORTH CENTRAL REGION EDSON CT YELLOWHEAD	YELLOWHEAD COUNTY UNDEFINED CMA WEST YELLOWHEAD	VS LOCAL ROAD MOBERLY CREEK (WATERCRS-ST)	STANDARD BRIDGE	RV 1980 1980	3 7.6	7.6 22.8	28.0 49.0 62.0		44.4 62.6 22-12-2021		5.0		
78357 -1	NE SEC 22 TWP 45 RGE 22 W5M CADOMIN RED CAP CREEK BRIDGE ON LOCAL ROAD NEAR CADOMIN	NORTH CENTRAL REGION EDSON CT YELLOWHEAD	YELLOWHEAD COUNTY UNDEFINED CMA WEST YELLOWHEAD	HC LOCAL ROAD TRIBUTARY TO CARDINAL RIVER	STANDARD BRIDGE	RV 1961 1961	1 6.1	6.5 6.1 0.0	28.0 49.0 65.5		38.9 45.7 03-10-2022		2.7		
78359 -1	NE SEC 36 TWP 78 RGE 16 W5M HIGH PRAIRIE WATERCOURSE CULVERT ON LOCAL ROAD NEAR HIGH PRAIRIE	PEACE REGION PEACE RIVER PEAVINE	Peavine Metis Settlement UNDEFINED CMA LESSER SLAVE LAKE	SP LOCAL ROAD TRIBUTARY TO SOUTH HEART RIVER	BRIDGE CULV	RV 1979	1 3050.0	8.0 20.0			55.6 50.8 24-06-2018		9.5		
78360 -1	NW SEC 11 TWP 53 RGE 27 W4M SPRUCE GROVE CENTURY ROAD OVER HIGHWAY 16 INTERCHANGE, AT N BOUNDARY OF SPRUCE GROVE	NORTH CENTRAL REGION STONY PLAIN CT PARKLAND	Alberta Transportation (AIT) CMA11 LAC STE. ANNE-PARKLAND	CBT 25136:02 L1 0.200, 25136:02 R1 0.200 16:14 R1 22.326, 16:14 L1 22.335	MAJOR BRIDGE	GS 1989 1989	2 40.0	19.0 80.0	28.0 49.0 62.0		38.9 40.7 20-06-2024		7.8 5.5 5.6		
78361 -1	SE SEC 31 TWP 18 RGE 7 W5M HIGHWOOD HOU STORM CREEK CULVERT ON HIGHWAY 40, 57 KM SW OF TURNER VALLEY	SOUTHERN REGION CALGARY ID KANANASKIS	Alberta Transportation (AIT) CMA28 BANFF-KANANASKIS	SPE 40:10 C1 32.447 TRIBUTARY TO STORM CK (WATERCRS-ST)	BRIDGE CULV	RV 1980	1 2439.0	11.0 12.0			55.6 60.8 26-08-2024		3.4		
78362 -1	SE SEC 26 TWP 50 RGE 25 W4M NISKU WATERCOURSE CULVERT ON LOCAL ROAD NEAR NISKU	NORTH CENTRAL REGION STONY PLAIN CT LEDUC	LEDUC COUNTY UNDEFINED CMA LEDUC-BEAUMONT	MP LOCAL ROAD TRIBUTARY TO BLACKMUD CREEK	BRIDGE CULV	RV 1980	1 2200.0	15.0			55.6 57.5 16-11-2023		5.8		
78363 -2	SE SEC 26 TWP 50 RGE 25 W4M NISKU WATERCOURSE CULVERT ON PROVINCIAL HIGHWAY 625 NEAR NISKU	NORTH CENTRAL REGION STONY PLAIN CT LEDUC	Alberta Transportation (AIT) CMA11 LEDUC-BEAUMONT	MP-SSP-MP 625:02 L1 0.288 TRIBUTARY TO BLACKMUD CREEK	BRIDGE CULV	RV 2010	1 1829.0	29.2 -5.0			77.8 78.0 26-05-2023				
78364 -2	SW SEC 7 TWP 14 RGE 13 W4M ROLLING HILLS EID IRRIGATION CANAL CULVERT ON HWY 875, 9 KM S OF ROLLING HILLS	SOUTHERN REGION LETHBRIDGE CT NEWELL	Alberta Transportation (AIT) CMA23 BROOKS-MEDICINE HAT	SSP:SSP 875:04 C1 7.088 EID - IRRIGATION C (WATERCRS-IC)	BRIDGE CULV	IC 2021	2 1524.0	10.0 -30.0			55.6 62.9 15-11-2021				
78365 -1	SW SEC 31 TWP 20 RGE 14 W4M DUCHESS EID IRRIGATION CANAL CULVERT ON LOCAL ROAD NEAR DUCHESS	SOUTHERN REGION LETHBRIDGE CT NEWELL	COUNTY OF NEWELL UNDEFINED CMA BROOKS-MEDICINE HAT	RPP LOCAL ROAD EID - IRRIGATION C (WATERCRS-IC)	BRIDGE CULV	IC 1991	1 2095.0	5.1 -30.0			55.6 65.2 16-03-2022		1.8		
78366 -1	SW SEC 36 TWP 21 RGE 17 W4M COUNTESS WATERCOURSE CULVERT ON PROVINCIAL HIGHWAY 862 NEAR COUNTESS	SOUTHERN REGION LETHBRIDGE CT NEWELL	Alberta Transportation (AIT) CMA23 BROOKS-MEDICINE HAT	MP 862:02 C1 5.458 TRIBUTARY TO MATZHIWIN CREEK	BRIDGE CULV	RV 1980	1 1800.0	10.4			44.4 51.7 22-01-2023		2.8		
78368 -1	SW SEC 11 TWP 43 RGE 10 W5M SUNCHILD IND WATERCOURSE CULVERT ON LOCAL ROAD NEAR SUNCHILD IND	CENTRAL REGION RED DEER SUNCHILD #202	Federal Indian Affairs UNDEFINED CMA RIMBEY-ROCKY MOUNTAIN	MP LOCAL ROAD TRIBUTARY TO BAPTISTE RIVER	BRIDGE CULV	RV 1910	1 2400.0	8.8			66.7 62.6 20-11-2013		5.5		
78369 -1	SE SEC 13 TWP 39 RGE 3 W5M BENALTO WATERCOURSE CULVERT ON LOCAL ROAD NEAR BENALTO	CENTRAL REGION RED DEER CT LACOMBE	LACOMBE COUNTY UNDEFINED CMA RIMBEY-ROCKY MOUNTAIN	MP LOCAL ROAD TRIBUTARY TO NUORISON CK (WATERCRS-	BRIDGE CULV	RV 1980	1 1800.0	7.9 45.0			55.6 51.6 30-11-2023		2.3		

Alberta

Transportation

Transportation Infrastructure Management System


Bridge Structures Report


All 'IN SERVICE' Structures - Sorted By: File Number


2025/03/06


Page 532 of 772

BF	Legal Land Location Structure Name Location Description	Region District Municipality	Managed By CMA Constituency	Span Types Located On Located Over	Structure Type	Usage Yr Built Yr Supstr	No. Spans Pipes Max Span Length Max Pipe Dia	Clear Rdwy Nom Length Skew	Single (t) Semi (t) Train (t)	Stru Suff Insp	Rat. % Rat. % Date	Theor VCL On Meas VCL On	Deck Height Theor VCL Over Meas VCL Over
78370 -1	NW SEC 9 TWP 36 RGE 5 W5M CAROLINE WATERCOURSE CULVERT ON PROVINCIAL HIGHWAY 22 NEAR CAROLINE	CENTRAL REGION RED DEER CT CLEARWATER	Alberta Transportation (AIT) CMA18 RIMBEY-ROCKY MOUNTAIN	SPE 22:20 C1 32.229 TRIBUTARY TO RAVEN RIVER (WATERCRS-	BRIDGE CULV	RV 1982	1 2123.0	12.3			66.7 57.9 15-02-2023		3.1
78371 -1	SE SEC 32 TWP 35 RGE 4 W4M MONITOR WATERCOURSE CULVERT ON LOCAL ROAD NEAR MONITOR	CENTRAL REGION HANNA SPECIAL AREA 4	Municipal Services Branch UNDEFINED CMA DRUMHELLER-STETTLE	SP LOCAL ROAD TRIBUTARY TO SOUNDING CREEK	BRIDGE CULV	RV 1980	1 2130.0	7.9			77.8 80.9 21-10-2024		
78373 -1	NW SEC 27 TWP 21 RGE 25 W4M CARSELAND CARSELAND - BOW HEADWORKS SITE 2 ON LOCAL ROAD, 9 KM SE OF CARSELAND	SOUTHERN REGION LETHBRIDGE CT VULCAN	Alberta Transportation (AIT) UNDEFINED CMA CARDSTON-SIKSIKA	SC LOCAL ROAD WID - CARSE-BOW C (WATERCRS-IC)	STANDARD BRIDGE	IC 1992 1992	3 12.0	8.0 36.0 -15.0	28.0 49.0 62.0	72.2 68.6 24-05-2023		4.6	
78374 -1	SW SEC 26 TWP 21 RGE 25 W4M CARSELAND WID IRRIGATION CANAL BRIDGE ON LOCAL ROAD NEAR CARSELAND	SOUTHERN REGION LETHBRIDGE CT VULCAN	Alberta Transportation (AIT) UNDEFINED CMA CARDSTON-SIKSIKA	TT LOCAL ROAD WID - CARSE-BOW C (WATERCRS-IC)	STANDARD BRIDGE	IC 1910 1910	5 8.5	5.8 36.5			38.9 54.7 24-05-2023		
78375 -1	NW SEC 25 TWP 21 RGE 25 W4M CARSELAND CARSELAND - BOW CANAL ON LOCAL ROAD, 11 KM SE OF CARSELAND	SOUTHERN REGION LETHBRIDGE CT VULCAN	Alberta Transportation (AIT) UNDEFINED CMA CARDSTON-SIKSIKA	RPA LOCAL ROAD WID - CARSE-BOW C (WATERCRS-IC)	BRIDGE CULV	IC 1985	1 8045.0	9.0			77.8 78.2 24-05-2023		4.9
78376 -1	SW SEC 5 TWP 22 RGE 24 W4M CARSELAND CARSELAND - BOW CANAL ON LOCAL ROAD, 13 KM E OF CARSELAND	SOUTHERN REGION LETHBRIDGE CT VULCAN	Alberta Transportation (AIT) UNDEFINED CMA CARDSTON-SIKSIKA	RPA LOCAL ROAD WID - CARSE-BOW C (WATERCRS-IC)	BRIDGE CULV	IC 1986	1 8045.0	8.8			77.8 75.1 24-05-2023		5.4
78378 -2	NW SEC 34 TWP 21 RGE 24 W4M ARROWWOOD CARSELAND - BOW HEADWORKS CANAL BRIDGE 4A ON LOCAL ROAD, 19 KM NW OF	SOUTHERN REGION LETHBRIDGE CT VULCAN	Alberta Transportation (AIT) UNDEFINED CMA CARDSTON-SIKSIKA	SC LOCAL ROAD BRP - CARSE-BOW C (WATERCRS-IC)	STANDARD BRIDGE	IC 1991 1991	4 10.1	7.7 40.4 -25.0	28.0 49.0 62.0	66.7 72.6 24-05-2023		6.1	
78379 -1	SW SEC 13 TWP 21 RGE 24 W4M ARROWWOOD CARSELAND - BOW HEADWORKS WASTEWAY BRIDGE 2 ON LOCAL ROAD, 9 KM NW OF	SOUTHERN REGION LETHBRIDGE SIKSIKA #146	Alberta Transportation (AIT) UNDEFINED CMA CARDSTON-SIKSIKA	PX LOCAL ROAD BRP - CARSE-BOW C (WATERCRS-IC)	STANDARD BRIDGE	IC 1953 1953	1 9.8	4.6 9.8			55.6 48.4 24-05-2023		4.6
78381 -1	NW SEC 1 TWP 21 RGE 23 W4M ARROWWOOD BRP IRRIGATION CANAL BRIDGE ON LOCAL ROAD NEAR ARROWWOOD	SOUTHERN REGION LETHBRIDGE CT VULCAN	Alberta Transportation (AIT) UNDEFINED CMA CARDSTON-SIKSIKA	TT LOCAL ROAD BRP - CARSE-BOW C (WATERCRS-IC)	STANDARD BRIDGE	IC 1988 1988	4 8.0	7.2 32.0	40.3 69.8 99.7	61.1 81.1 24-05-2023		4.4	
78382 -1	NW SEC 33 TWP 20 RGE 22 W4M SHOULDICE CARSELAND - BOW CANAL BRIDGE ON LOCAL ROAD, 5 KM NW OF SHOULDICE (IRR. DISTR.	SOUTHERN REGION LETHBRIDGE CT VULCAN	Alberta Transportation (AIT) UNDEFINED CMA CARDSTON-SIKSIKA	SM LOCAL ROAD BRP - CARSE-BOW C (WATERCRS-IC)	STANDARD BRIDGE	IC 1983 1983	3 11.0	7.6 33.0 -30.0	28.0 49.0 62.0	61.1 69.2 24-05-2023		5.0	
78383 -2	SW SEC 26 TWP 20 RGE 22 W4M SHOULDICE BRP IRRIGATION CANAL BRIDGE ON LOCAL ROAD NEAR SHOULDICE	SOUTHERN REGION LETHBRIDGE CT VULCAN	Alberta Transportation (AIT) UNDEFINED CMA CARDSTON-SIKSIKA	SC LOCAL ROAD BRP - CARSE-BOW C (WATERCRS-IC)	STANDARD BRIDGE	IC 2005 2005	3 12.8	8.9 38.4			83.3 77.0 24-05-2023		4.8
78384 -1	SW SEC 2 TWP 20 RGE 22 W4M QUEENSTOWN CARSELAND - BOW HEADWORKS CANAL BRIDGE ON LOCAL ROAD, 3 KM NW OF	SOUTHERN REGION LETHBRIDGE CT VULCAN	Alberta Transportation (AIT) UNDEFINED CMA CARDSTON-SIKSIKA	SC LOCAL ROAD BRP - CARSE-BOW C (WATERCRS-IC)	STANDARD BRIDGE	IC 1993 1993	3 10.0	6.8 30.0 -15.0	28.0 49.0 62.0	61.1 68.9 24-05-2023		5.1	
78385 -1	SW SEC 35 TWP 19 RGE 22 W4M QUEENSTOWN CARSELAND - BOW CANAL CULVERT ON LOCAL ROAD, 1 KM NW OF QUEENSTOWN (IRR.	SOUTHERN REGION LETHBRIDGE CT VULCAN	Alberta Transportation (AIT) UNDEFINED CMA CARDSTON-SIKSIKA	RPA LOCAL ROAD BRP - CARSE-BOW C (WATERCRS-IC)	BRIDGE CULV	IC 1992	1 7991.0	9.0			77.8 78.7 24-05-2023		5.5
78387 -1	NW SEC 12 TWP 19 RGE 22 W4M QUEENSTOWN CARSELAND - BOW HEADWORKS SITE 13 ON LOCAL ROAD, 4 KM S OF QUEENSTOWN	SOUTHERN REGION LETHBRIDGE CT VULCAN	Alberta Transportation (AIT) UNDEFINED CMA CARDSTON-SIKSIKA	SC LOCAL ROAD BRP - CARSE-BOW C (WATERCRS-IC)	STANDARD BRIDGE	IC 1992 1992	4 12.0	8.0 48.0 -45.0	28.0 49.0 62.0	61.1 69.5 24-05-2023		4.5	
78388 -1	NW SEC 36 TWP 18 RGE 13 W4M TILLEY EID IRRIGATION CANAL BRIDGE ON PROVINCIAL HIGHWAY 876 NEAR TILLEY	SOUTHERN REGION LETHBRIDGE CT NEWELL	Alberta Transportation (AIT) CMA23 BROOKS-MEDICINE HAT	SM 876:02 C1 19.906 EID - IRRIGATION C (WATERCRS-IC)	STANDARD BRIDGE	IC 1980 1980	3 11.0	8.8 23.0	28.0 49.0 62.0	44.4 53.4 24-01-2023		5.0	
78390 -1	SE SEC 28 TWP 9 RGE 21 W4M LETHBRIDGE SMR IRRIGATION CANAL BRIDGE ON LOCAL ROAD NEAR LETHBRIDGE	SOUTHERN REGION LETHBRIDGE CT LETHBRIDGE	COUNTY OF LETHBRIDGE UNDEFINED CMA TABER-WARNER	VS LOCAL ROAD SMR - IRRIGATION C (WATERCRS-IC)	STANDARD BRIDGE	IC 1981 1981	1 7.6	7.6 7.6 30.0	28.0 49.0 62.0	50.0 60.0 11-01-2023		2.4	
78391 -1	NW SEC 20 TWP 9 RGE 20 W4M COALDALE SMR IRRIGATION CANAL BRIDGE ON LOCAL ROAD NEAR COALDALE	SOUTHERN REGION LETHBRIDGE CT LETHBRIDGE	COUNTY OF LETHBRIDGE UNDEFINED CMA TABER-WARNER	SM LOCAL ROAD SMR - IRRIGATION C (WATERCRS-IC)	STANDARD BRIDGE	IC 1981 1981	1 11.0	7.6 11.0	28.0 49.0 62.0	55.6 67.5 11-01-2023		3.0	
78392 -1	NW SEC 12 TWP 9 RGE 20 W4M COALDALE SMR IRRIGATION CANAL CULVERT ON LOCAL ROAD NEAR COALDALE	SOUTHERN REGION LETHBRIDGE CT LETHBRIDGE	COALDALE UNDEFINED CMA TABER-WARNER	RPE LOCAL ROAD SMR - IRRIGATION C (WATERCRS-IC)	BRIDGE CULV	IC 1981	1 2235.0	9.0			44.4 54.6 07-11-2024		3.0
78394 -1	SE SEC 13 TWP 7 RGE 21 W4M RAYMOND SMRID MAIN CANAL BRIDGE ON LOCAL ROAD, 18 KM SE OF LETHBRIDGE (IRR. DISTR. SITE	SOUTHERN REGION LETHBRIDGE CT LETHBRIDGE	COUNTY OF LETHBRIDGE UNDEFINED CMA TABER-WARNER	SM LOCAL ROAD SMR - IRRIGATION C (WATERCRS-IC)	STANDARD BRIDGE	IC 1983 1983	4 10.0	7.6 36.0	28.0 49.0 62.0	66.7 72.0 18-01-2023		5.2	
78396 -1	SE SEC 6 TWP 12 RGE 21 W4M PICTURE BUTT LNI IRRIGATION CANAL CULVERT ON LOCAL ROAD NEAR PICTURE BUTT	SOUTHERN REGION LETHBRIDGE CT LETHBRIDGE	COUNTY OF LETHBRIDGE UNDEFINED CMA CARDSTON-SIKSIKA	RPE;RPE LOCAL ROAD LNI - IRRIGATION C (WATERCRS-IC)	BRIDGE CULV	IC 1990	2 2960.0	11.0			77.8 78.7 09-12-2019		3.4
78397 -1	NW SEC 29 TWP 11 RGE 21 W4M PICTURE BUTT LNI IRRIGATION CANAL CULVERT ON LOCAL ROAD NEAR PICTURE BUTT	SOUTHERN REGION LETHBRIDGE CT LETHBRIDGE	COUNTY OF LETHBRIDGE UNDEFINED CMA CARDSTON-SIKSIKA	RPE;RPE LOCAL ROAD LNI - IRRIGATION C (WATERCRS-IC)	BRIDGE CULV	IC 1980	2 3190.0	9.1			44.4 59.5 05-01-2023		3.5


		Transportation Infrastructure Management System										2025/03/06	
		Bridge Structures Report											
		All 'IN SERVICE' Structures - Sorted By: File Number										Page 533 of 772	
BF	Legal Land Location Structure Name Location Description	Region District Municipality	Managed By CMA Constituency	Span Types Located On Located Over	Structure Type	Usage Yr Built Yr Supstr	No. Spans Pipes Max Span Length Max Pipe Dia	Clear Rdwy Nom Length Skew	Single (t) Semi (t) Train (t)	Stru Suff Insp	Rat. % Rat. % Date	Theor VCL On Meas VCL On	Deck Height Theor VCL Over Meas VCL Over
78398 -1	NW SEC 5 TWP 12 RGE 21 W4M PICTURE BUTT LNI IRRIGATION CANAL CULVERT ON LOCAL ROAD NEAR PICTURE BUTT	SOUTHERN REGION LETHBRIDGE CT LETHBRIDGE	COUNTY OF LETHBRIDGE UNDEFINED CMA CARDSTON-SIKSIKA	RPE;RPE LOCAL ROAD LNI - IRRIGATION C (WATERCRS-IC)	BRIDGE CULV	IC 1980	2 3140.0	10.6 30.0			77.8 80.4 09-12-2019		3.4
78399 -1	SE SEC 29 TWP 10 RGE 22 W4M NOBLEFORD LNID CANAL CULVERT ON LOCAL ROAD, 11 KM SE OF NOBLEFORD	SOUTHERN REGION LETHBRIDGE CT LETHBRIDGE	COUNTY OF LETHBRIDGE UNDEFINED CMA CARDSTON-SIKSIKA	RPA LOCAL ROAD LNI - IRRIGATION C (WATERCRS-IC)	BRIDGE CULV	IC 1984	1 3995.0	9.0			55.6 68.4 20-11-2023		2.7
78400 -1	NW SEC 29 TWP 10 RGE 22 W4M NOBLEFORD LNI IRRIGATION CANAL CULVERT ON LOCAL ROAD NEAR NOBLEFORD	SOUTHERN REGION LETHBRIDGE CT LETHBRIDGE	COUNTY OF LETHBRIDGE UNDEFINED CMA CARDSTON-SIKSIKA	RPA LOCAL ROAD LNI - IRRIGATION C (WATERCRS-IC)	BRIDGE CULV	IC 1982	1 5450.0	8.5			55.6 64.2 20-11-2023		3.5
78401 -1	NW SEC 30 TWP 10 RGE 22 W4M NOBLEFORD LNID CANAL CULVERT ON LOCAL ROAD, 7 KM SE OF NOBLEFORD	SOUTHERN REGION LETHBRIDGE CT LETHBRIDGE	COUNTY OF LETHBRIDGE UNDEFINED CMA CARDSTON-SIKSIKA	RPA LOCAL ROAD LNI - IRRIGATION C (WATERCRS-IC)	BRIDGE CULV	IC 1983	1 5350.0	8.8 -18.0			77.8 78.7 20-11-2023		3.6
78402 -1	NW SEC 26 TWP 10 RGE 23 W4M NOBLEFORD LNI IRRIGATION CANAL CULVERT ON LOCAL ROAD NEAR NOBLEFORD	SOUTHERN REGION LETHBRIDGE CT LETHBRIDGE	COUNTY OF LETHBRIDGE UNDEFINED CMA CARDSTON-SIKSIKA	RPA LOCAL ROAD LNI - IRRIGATION C (WATERCRS-IC)	BRIDGE CULV	IC 1980	1 5000.0	7.9 48.0			77.8 78.2 13-11-2023		4.0
78403 -1	SW SEC 34 TWP 10 RGE 24 W4M NOBLEFORD LNID CANAL CULVERT ON LOCAL ROAD, 10 KM SW OF NOBLEFORD	SOUTHERN REGION LETHBRIDGE CT LETHBRIDGE	COUNTY OF LETHBRIDGE UNDEFINED CMA CARDSTON-SIKSIKA	RPA LOCAL ROAD LNI - IRRIGATION C (WATERCRS-IC)	BRIDGE CULV	IC 1983	1 5650.0	8.8 21.0			77.8 73.8 13-11-2023		3.9
78404 -1	SW SEC 18 TWP 7 RGE 6 W4M ORION PEIGAN CREEK CULVERT ON PROVINCIAL HIGHWAY 887 NEAR ORION	SOUTHERN REGION LETHBRIDGE CT FORTY MILE	Alberta Transportation (AIT) CMA24 TABER-WARNER	MP 887:04 C1 10.150 WOLTAN COULEE (WATERCRS-ST)	BRIDGE CULV	RV 1992	1 1600.0	8.8 -20.0			88.9 81.3 11-01-2022		5.6
78405 -1	SW SEC 5 TWP 16 RGE 15 W4M SCANDIA EID IRRIGATION CANAL BRIDGE ON LOCAL ROAD NEAR SCANDIA	SOUTHERN REGION LETHBRIDGE CT NEWELL	COUNTY OF NEWELL UNDEFINED CMA BROOKS-MEDICINE HAT	SM LOCAL ROAD EID - IRRIGATION C (WATERCRS-IC)	STANDARD BRIDGE	IC 1983 1983	1 8.5	3.9 8.5	28.0 49.0 62.0		72.2 65.0 06-12-2020		2.7
78406 -2	NW SEC 25 TWP 4 RGE 23 W4M SPRING COULE IRRIGATION CANAL BRIDGE ON LOCAL ROAD NEAR SPRING COULE	SOUTHERN REGION LETHBRIDGE CT CARDSTON	Alberta Transportation (AIT) UNDEFINED CMA CARDSTON-SIKSIKA	SC LOCAL ROAD SMR - IRRIGATION C (WATERCRS-IC)	STANDARD BRIDGE	IC 2003 2003	4 12.0	8.0 48.0 40.0			83.3 74.4 29-05-2022		5.0
78407 -1	SW SEC 26 TWP 7 RGE 4 W5M BLAIRMORE WATERCOURSE CULVERT ON LOCAL ROAD NEAR BLAIRMORE	SOUTHERN REGION LETHBRIDGE SPM CROWSNEST PASS	MUNICIPALITY OF UNDEFINED CMA LIVINGSTONE-MACLEOD	MP LOCAL ROAD TRIBUTARY TO LYONS CREEK (WATERCRS-	BRIDGE CULV	RV 1980	1 1800.0	7.9 -30.0			44.4 56.7 12-05-2022		7.6
78408 -1	SE SEC 22 TWP 7 RGE 4 W5M BLAIRMORE LYONS CREEK CULVERT ON LOCAL ROAD NEAR BLAIRMORE	SOUTHERN REGION LETHBRIDGE SPM CROWSNEST PASS	MUNICIPALITY OF UNDEFINED CMA LIVINGSTONE-MACLEOD	RPE LOCAL ROAD LYONS CREEK (WATERCRS-ST)	BRIDGE CULV	RV 1980	1 3050.0	7.9 0.0			55.6 61.7 12-05-2022		3.7
78409 -1	SE SEC 22 TWP 7 RGE 4 W5M BLAIRMORE LYONS CREEK CULVERT ON LOCAL ROAD NEAR BLAIRMORE	SOUTHERN REGION LETHBRIDGE SPM CROWSNEST PASS	MUNICIPALITY OF UNDEFINED CMA LIVINGSTONE-MACLEOD	SP LOCAL ROAD TRIBUTARY TO LYONS CK (WATERCRS-ST)	BRIDGE CULV	RV 1980	1 2700.0	7.9 -45.0			44.4 56.4 12-05-2022		6.1
78412 -1	NW SEC 20 TWP 4 RGE 27 W4M HILLSPRING UID IRRIGATION CANAL BRIDGE ON LOCAL ROAD NEAR HILLSPRING	SOUTHERN REGION LETHBRIDGE CT CARDSTON	Alberta Transportation (AIT) UNDEFINED CMA CARDSTON-SIKSIKA	CS LOCAL ROAD UID - IRRIGATION C (WATERCRS-IC)	MAJOR BRIDGE	IC 1965 1965	1 8.2	7.3 8.2			77.8 75.1 22-08-2024		4.3
78413 -1	SW SEC 30 TWP 4 RGE 27 W4M HILLSPRING UID IRRIGATION CANAL BRIDGE ON LOCAL ROAD NEAR HILLSPRING	SOUTHERN REGION LETHBRIDGE CT CARDSTON	Alberta Transportation (AIT) UNDEFINED CMA CARDSTON-SIKSIKA	CS LOCAL ROAD UID - IRRIGATION C (WATERCRS-IC)	MAJOR BRIDGE	IC 1965 1965	1 8.2	7.3 8.2			77.8 76.6 22-08-2024		4.3
78416 -1	SW SEC 23 TWP 5 RGE 14 W4M SKIFF WATERCOURSE CULVERT ON PROVINCIAL HIGHWAY 877 NEAR SKIFF	SOUTHERN REGION LETHBRIDGE CT FORTY MILE	Alberta Transportation (AIT) CMA24 TABER-WARNER	FP 877:02 C1 11.417 TRIBUTARY TO ETZIKOM COULEE	BRIDGE CULV	RV 1980	1 1770.0	8.6 -30.0			77.8 81.0 18-11-2021		2.1
78417 -1	SW SEC 28 TWP 5 RGE 14 W4M SKIFF WATERCOURSE CULVERT ON LOCAL ROAD NEAR SKIFF	SOUTHERN REGION LETHBRIDGE CT FORTY MILE	COUNTY OF FORTY MILE NO. UNDEFINED CMA TABER-WARNER	MP LOCAL ROAD TRIBUTARY TO ETZIKOM COULEE	BRIDGE CULV	RV 1980	1 1600.0	7.3 30.0			77.8 78.7 29-10-2024		2.1
78418 -1	NW SEC 14 TWP 9 RGE 11 W4M BOW ISLAND SMRID CANAL SITE 81 ON LOCAL ROAD, 15 KM S OF BOW ISLAND	SOUTHERN REGION LETHBRIDGE CT FORTY MILE	COUNTY OF FORTY MILE NO. UNDEFINED CMA TABER-WARNER	SM LOCAL ROAD SMR - IRRIGATION C (WATERCRS-IC)	STANDARD BRIDGE	IC 1981 1981	4 10.0	7.7 36.0 30.0	28.0 49.0 62.0		55.6 66.4 25-07-2022		3.8
78419 -1	SW SEC 10 TWP 9 RGE 11 W4M BURDETT SMRID CANAL SITE 79R ON LOCAL ROAD, 20 KM S OF BOW ISLAND	SOUTHERN REGION LETHBRIDGE CT FORTY MILE	COUNTY OF FORTY MILE NO. UNDEFINED CMA TABER-WARNER	SM LOCAL ROAD SMR - IRRIGATION C (WATERCRS-IC)	STANDARD BRIDGE	IC 1987 1987	3 11.0	7.7 33.0 30.0	28.0 49.0 62.0		72.2 72.9 28-09-2023		4.6
78420 -1	SW SEC 15 TWP 9 RGE 11 W4M BURDETT SMRID CANAL BRIDGE ON LOCAL ROAD, 18 KM SW OF BOW ISLAND (IRR. DISTR. SITE 80)	SOUTHERN REGION LETHBRIDGE CT FORTY MILE	COUNTY OF FORTY MILE NO. UNDEFINED CMA TABER-WARNER	SM LOCAL ROAD SMR - IRRIGATION C (WATERCRS-IC)	STANDARD BRIDGE	IC 1984 1984	3 10.0	7.6 30.0	28.0 49.0 62.0		77.8 76.9 27-09-2023		4.4
78422 -1	SW SEC 25 TWP 8 RGE 12 W4M BURDETT SMRID CANAL SITE 73 ON LOCAL ROAD, 29 KM S OF BURDETT	SOUTHERN REGION LETHBRIDGE CT FORTY MILE	COUNTY OF FORTY MILE NO. UNDEFINED CMA TABER-WARNER	SM LOCAL ROAD SMR - IRRIGATION C (WATERCRS-IC)	STANDARD BRIDGE	IC 1987 1987	3 11.0	9.0 27.0	28.0 49.0 62.0		72.2 76.5 29-10-2024		4.2
78423 -1	NW SEC 27 TWP 8 RGE 12 W4M BURDETT SMRID CANAL SITE 71 ON LOCAL ROAD, 31 KM S OF BURDETT	SOUTHERN REGION LETHBRIDGE CT FORTY MILE	COUNTY OF FORTY MILE NO. UNDEFINED CMA TABER-WARNER	SM LOCAL ROAD SMR - IRRIGATION C (WATERCRS-IC)	STANDARD BRIDGE	IC 1987 1987	3 10.0	7.7 28.0 -25.0	28.0 49.0 62.0		66.7 73.6 31-10-2024		4.1


		<div>Transportation Infrastructure Management System</div> <div>Bridge Structures Report</div> <div>All 'IN SERVICE' Structures - Sorted By: File Number</div>										2025/03/06	
												Page 534 of 772	
BF	Legal Land Location Structure Name Location Description	Region District Municipality	Managed By CMA Constituency	Span Types Located On Located Over	Structure Type	Usage Yr Built Yr Supstr	No. Spans Pipes Max Span Length Max Pipe Dia	Clear Rdwy Nom Length Skew	Single (t) Semi (t) Train (t)	Stru Suff Insp	Rat. % Rat. % Date	Theor VCL On Meas VCL On	Deck Height Theor VCL Over Meas VCL Over
78424 -1	SW SEC 33 TWP 8 RGE 12 W4M BURDETT SMRID CANAL NO. 70 ON LOCAL ROAD, 32 KM S OF BURDETT	SOUTHERN REGION LETHBRIDGE CT FORTY MILE	COUNTY OF FORTY MILE NO. UNDEFINED CMA TABER-WARNER	SM LOCAL ROAD SMR - IRRIGATION C (WATERCRS-IC)	STANDARD BRIDGE	IC 1984 1984	3 11.0	7.6 27.0	28.0 49.0 62.0		77.8 77.7		3.7
78425 -1	SW SEC 31 TWP 8 RGE 12 W4M GRASSY LAKE SMRID CANAL SITE 68 ON LOCAL ROAD, 24 KM SW OF BURDETT	SOUTHERN REGION LETHBRIDGE CT FORTY MILE	COUNTY OF FORTY MILE NO. UNDEFINED CMA TABER-WARNER	SM LOCAL ROAD SMR - IRRIGATION C (WATERCRS-IC)	STANDARD BRIDGE	IC 1986 1986	3 10.0	7.7 30.0	28.0 49.0 62.0		72.2 75.1	28-09-2023	4.6
78426 -1	SW SEC 26 TWP 8 RGE 12 W4M BURDETT SMRID CANAL SITE 72 ON LOCAL ROAD, 30 KM S OF BURDETT	SOUTHERN REGION LETHBRIDGE CT FORTY MILE	COUNTY OF FORTY MILE NO. UNDEFINED CMA TABER-WARNER	SM LOCAL ROAD SMR - IRRIGATION C (WATERCRS-IC)	STANDARD BRIDGE	IC 1988 1988	3 10.0	7.8 30.0 0.0	28.0 49.0 62.0		72.2 74.8	28-09-2023	4.0
78427 -1	SE SEC 25 TWP 8 RGE 29 W4M BROCKET WATERCOURSE CULVERT ON LOCAL ROAD NEAR BROCKET	SOUTHERN REGION LETHBRIDGE MD PINCHER CREEK	M.D. OF PINCHER CREEK NO. UNDEFINED CMA LIVINGSTONE-MACLEOD	MP LOCAL ROAD TRIBUTARY TO BEAVER CREEK (WATERCRS-	BRIDGE CULV	RV 1980	1 1600.0	8.5 -30.0			44.4 61.9	21-10-2021	6.0
78428 -1	NW SEC 33 TWP 17 RGE 13 W4M TILLEY EID IRRIGATION CANAL BRIDGE ON LOCAL ROAD NEAR TILLEY	SOUTHERN REGION LETHBRIDGE CT NEWELL	COUNTY OF NEWELL UNDEFINED CMA BROOKS-MEDICINE HAT	SM LOCAL ROAD EID - IRRIGATION C (WATERCRS-IC)	STANDARD BRIDGE	IC 1981 1981	1 8.0	7.6 8.0	28.0 49.0 62.0		66.7 70.3	09-12-2024	3.4
78429 -1	SW SEC 5 TWP 18 RGE 13 W4M TILLEY EID IRRIGATION CANAL CULVERT ON LOCAL ROAD NEAR TILLEY	SOUTHERN REGION LETHBRIDGE CT NEWELL	COUNTY OF NEWELL UNDEFINED CMA BROOKS-MEDICINE HAT	RPE LOCAL ROAD EID - IRRIGATION C (WATERCRS-IC)	BRIDGE CULV	IC 1981	1 4135.0	8.0			55.6 74.7	18-12-2023	4.9
78431 -1	SW SEC 23 TWP 20 RGE 17 W4M COUNTESS EID IRRIGATION CANAL BRIDGE ON LOCAL ROAD NEAR COUNTESS	SOUTHERN REGION LETHBRIDGE CT NEWELL	COUNTY OF NEWELL UNDEFINED CMA BROOKS-MEDICINE HAT	SM LOCAL ROAD EID - IRRIGATION C (WATERCRS-IC)	STANDARD BRIDGE	IC 1981 1981	3 8.0	7.6 20.0	28.0 49.0 62.0		55.6 62.3	06-12-2024	3.7
78434 -1	SE SEC 8 TWP 14 RGE 13 W4M ROLLING HILL EID IRRIGATION CANAL CULVERT ON LOCAL ROAD NEAR ROLLING HILL	SOUTHERN REGION LETHBRIDGE CT NEWELL	COUNTY OF NEWELL UNDEFINED CMA BROOKS-MEDICINE HAT	RPP LOCAL ROAD EID - IRRIGATION C (WATERCRS-IC)	BRIDGE CULV	IC 1981	1 2283.0	7.9			55.6 61.3	13-12-2024	2.4
78435 -1	SW SEC 26 TWP 18 RGE 16 W4M CASSILS EID IRRIGATION CANAL BRIDGE ON LOCAL ROAD NEAR CASSILS	SOUTHERN REGION LETHBRIDGE CT NEWELL	COUNTY OF NEWELL UNDEFINED CMA BROOKS-MEDICINE HAT	SM LOCAL ROAD EID - IRRIGATION C (WATERCRS-IC)	STANDARD BRIDGE	IC 1983 1983	3 10.0	7.6 26.0 -15.0	28.0 49.0 62.0		55.6 64.1	09-12-2024	3.5
78437 -1	SW SEC 12 TWP 20 RGE 13 W4M PATRICIA EID IRRIGATION CANAL CULVERT ON LOCAL ROAD NEAR PATRICIA	SOUTHERN REGION LETHBRIDGE CT NEWELL	COUNTY OF NEWELL UNDEFINED CMA BROOKS-MEDICINE HAT	RPE LOCAL ROAD EID - IRRIGATION C (WATERCRS-IC)	BRIDGE CULV	IC 1981	1 2283.0	8.0 0.0			55.6 48.5	16-12-2024	3.0
78438 -1	SW SEC 3 TWP 20 RGE 17 W4M COUNTESS EID IRRIGATION CANAL BRIDGE ON LOCAL ROAD NEAR COUNTESS	SOUTHERN REGION LETHBRIDGE CT NEWELL	COUNTY OF NEWELL UNDEFINED CMA BROOKS-MEDICINE HAT	SM LOCAL ROAD EID - IRRIGATION C (WATERCRS-IC)	STANDARD BRIDGE	IC 1982 1982	3 11.0	7.6 33.0	28.0 49.0 62.0		44.4 61.6	26-11-2020	4.0
78439 -1	SW SEC 20 TWP 20 RGE 17 W4M BASSANO EID IRRIGATION CANAL BRIDGE ON LOCAL ROAD NEAR BASSANO	SOUTHERN REGION LETHBRIDGE CT NEWELL	COUNTY OF NEWELL UNDEFINED CMA BROOKS-MEDICINE HAT	SM LOCAL ROAD EID - IRRIGATION C (WATERCRS-IC)	STANDARD BRIDGE	IC 1982 1982	3 10.0	7.6 30.0 -15.0	28.0 49.0 62.0		50.0 65.3	26-11-2020	4.3
78440 -1	SW SEC 14 TWP 20 RGE 16 W4M ROSEMARY EID IRRIGATION CANAL BRIDGE ON LOCAL ROAD NEAR ROSEMARY	SOUTHERN REGION LETHBRIDGE CT NEWELL	COUNTY OF NEWELL UNDEFINED CMA BROOKS-MEDICINE HAT	PG LOCAL ROAD EID - IRRIGATION C (WATERCRS-IC)	STANDARD BRIDGE	IC 1952 1952	3 8.5	7.3 20.7	28.0 49.0 62.0		50.0 68.2	20-12-2023	3.7
78441 -1	SW SEC 29 TWP 10 RGE 23 W4M MONARCH LNID CANAL CULVERT ON HIGHWAY 23, 5 KM SW OF NOBLEFORD	SOUTHERN REGION LETHBRIDGE CT LETHBRIDGE	Alberta Transportation (AIT) CMA25 CARDSTON-SIKSIKA	RPA 23:04 C1 7.479 LNI - IRRIGATION C (WATERCRS-IC)	BRIDGE CULV	IC 1982	1 5685.0	13.4 37.0			55.6 57.6	26-08-2023	4.8
78443 -1	NW SEC 10 TWP 11 RGE 4 W4M DUNMORE RCI IRRIGATION CANAL CULVERT ON LOCAL ROAD NEAR DUNMORE	SOUTHERN REGION LETHBRIDGE CT CYPRESS	CYPRESS COUNTY UNDEFINED CMA CYPRESS-MEDICINE HAT	RPE LOCAL ROAD RCI - IRRIGATION C (WATERCRS-IC)	BRIDGE CULV	IC 1983	1 3190.0	9.2 10.0			44.4 66.0	04-07-2022	3.6
78444 -1	SW SEC 32 TWP 11 RGE 5 W4M DUNMORE SMR IRRIGATION CANAL CULVERT ON LOCAL ROAD NEAR DUNMORE	SOUTHERN REGION LETHBRIDGE CT CYPRESS	CYPRESS COUNTY UNDEFINED CMA CYPRESS-MEDICINE HAT	RPP LOCAL ROAD SMR - IRRIGATION C (WATERCRS-IC)	BRIDGE CULV	IC 1980	1 3112.0	7.9			33.3 54.7	24-04-2021	2.7
78445 -1	SW SEC 9 TWP 11 RGE 7 W4M SEVEN PERSON SMR IRRIGATION CANAL CULVERT ON LOCAL ROAD NEAR SEVEN PERSON	SOUTHERN REGION LETHBRIDGE CT CYPRESS	CYPRESS COUNTY UNDEFINED CMA CYPRESS-MEDICINE HAT	RPP LOCAL ROAD SMR - IRRIGATION C (WATERCRS-IC)	BRIDGE CULV	IC 1980	1 2283.0	8.2			44.4 63.7	13-07-2022	2.7
78449 -1	NW SEC 8 TWP 11 RGE 7 W4M SEVEN PERSON SMR IRRIGATION CANAL CULVERT ON LOCAL ROAD NEAR SEVEN PERSON	SOUTHERN REGION LETHBRIDGE CT CYPRESS	CYPRESS COUNTY UNDEFINED CMA CYPRESS-MEDICINE HAT	RPP LOCAL ROAD SMR - IRRIGATION C (WATERCRS-IC)	BRIDGE CULV	IC 1980	1 2283.0	7.4			33.3 52.8	23-04-2021	2.7
78450 -1	NE SEC 10 TWP 5 RGE 18 W4M NEW DAYTON WATERCOURSE CULVERT ON LOCAL ROAD NEAR NEW DAYTON	SOUTHERN REGION LETHBRIDGE CT WARNER	COUNTY OF WARNER NO. 5 UNDEFINED CMA TABER-WARNER	MP LOCAL ROAD 2ND ORDER TRIBUTARY TO MIDDLE COULEE	BRIDGE CULV	RV 1980	1 1600.0	8.2			44.4 60.1	15-12-2020	7.6
78453 -1	NW SEC 25 TWP 13 RGE 17 W4M VAUXHALL BRP IRRIGATION CANAL CULVERT ON LOCAL ROAD NEAR VAUXHALL	SOUTHERN REGION LETHBRIDGE MD TABER	M.D. OF TABER UNDEFINED CMA CARDSTON-SIKSIKA	MP LOCAL ROAD BRP - IRRIGATION C (WATERCRS-IC)	BRIDGE CULV	IC 1995	1 2400.0	9.0 -15.0			77.8 79.2	03-02-2023	3.0
78454 -1	SE SEC 18 TWP 15 RGE 21 W4M CHAMPION CATTLEPASS CULVERT ON PROVINCIAL HIGHWAY 529 NEAR CHAMPION	SOUTHERN REGION LETHBRIDGE CT VULCAN	Alberta Transportation (AIT) CMA25 CARDSTON-SIKSIKA	MP-MP-MP 529:04 C1 21.112 TRAIL-ANIMAL OVER SP	BRIDGE CULV	SP 1981	1 2100.0	11.0 0.0			55.6 71.5	13-01-2023	3.7

		Transportation Infrastructure Management System										2025/03/06			
		Bridge Structures Report													
		All 'IN SERVICE' Structures - Sorted By: File Number													
														Page 535 of 772	
BF	Legal Land Location Structure Name Location Description	Region District Municipality	Managed By CMA Constituency	Span Types Located On Located Over	Structure Type	Usage Yr Built Yr Supstr	No. Spans Pipes Max Span Length Max Pipe Dia	Clear Rdwy Nom Length Skew	Single (t) Semi (t) Train (t)	Stru Suff Insp	Rat. % Rat. % Date	Theor VCL On Meas VCL On	Deck Height Theor VCL Over Meas VCL Over		
78456 -1	SW SEC 21 TWP 16 RGE 13 W4M ROLLING HILL EID IRRIGATION CANAL CULVERT ON LOCAL ROAD NEAR ROLLING HILL	SOUTHERN REGION LETHBRIDGE CT NEWELL	COUNTY OF NEWELL UNDEFINED CMA BROOKS-MEDICINE HAT	RPE LOCAL ROAD EID - IRRIGATION C (WATERCRS-IC)	BRIDGE CULV	IC 1982	1 3188.0	7.0			55.6 69.0 07-11-2023		4.9		
78457 -1	SW SEC 27 TWP 14 RGE 14 W4M ROLLING HILL EID IRRIGATION CANAL CULVERT ON LOCAL ROAD NEAR ROLLING HILL	SOUTHERN REGION LETHBRIDGE CT NEWELL	COUNTY OF NEWELL UNDEFINED CMA BROOKS-MEDICINE HAT	RPE LOCAL ROAD EID - IRRIGATION C (WATERCRS-IC)	BRIDGE CULV	IC 1983	1 3188.0	7.0			44.4 49.5 17-12-2024		3.1		
78459 -1	NE SEC 35 TWP 14 RGE 13 W4M ROLLING HILLS EID IRRIGATION CANAL CULVERT ON HWY 525, 7 KM E OF ROLLING HILLS	SOUTHERN REGION LETHBRIDGE CT NEWELL	Alberta Transportation (AIT) CMA23 BROOKS-MEDICINE HAT	FP 525:02 C1 7.181 EID - IRRIGATION C (WATERCRS-IC)	BRIDGE CULV	IC 1981	1 1475.0	10.4			33.3 42.6 15-11-2021		5.5		
78460 -1	SW SEC 2 TWP 11 RGE 2 W4M IRVINE WATERCOURSE CULVERT ON LOCAL ROAD NEAR IRVINE	SOUTHERN REGION LETHBRIDGE CT CYPRESS	CYPRESS COUNTY UNDEFINED CMA CYPRESS-MEDICINE HAT	MP LOCAL ROAD TRIBUTARY TO MACKAY CREEK (WATERCRS-	BRIDGE CULV	RV 1988	1 2200.0	10.2 -20.0			77.8 76.2 22-09-2023		6.8		
78461 -1	SE SEC 5 TWP 20 RGE 25 W4M MOSSLEIGH WATERCOURSE CULVERT ON LOCAL ROAD NEAR MOSSLEIGH	SOUTHERN REGION LETHBRIDGE CT VULCAN	VULCAN COUNTY UNDEFINED CMA CARDSTON-SIKSIKA	SP LOCAL ROAD TRIBUTARY TO WEST ARROWWOOD CREEK	BRIDGE CULV	RV 1981	1 2438.0	6.6 18.0			77.8 64.2 21-06-2023		8.0		
78462 -1	SW SEC 6 TWP 4 RGE 27 W4M HILL SPRING UID IRRIGATION CANAL BRIDGE ON LOCAL ROAD NEAR HILL SPRING	SOUTHERN REGION LETHBRIDGE CT CARDSTON	CARDSTON COUNTY UNDEFINED CMA CARDSTON-SIKSIKA	SM LOCAL ROAD UID - IRRIGATION C (WATERCRS-IC)	STANDARD BRIDGE	IC 1982 1982	1 8.0	7.6 8.0	28.0 49.0 62.0		61.1 70.0 22-11-2023		2.4		
78463 -1	SE SEC 12 TWP 4 RGE 28 W4M HILL SPRING UID IRRIGATION CANAL BRIDGE ON LOCAL ROAD NEAR HILL SPRING	SOUTHERN REGION LETHBRIDGE CT CARDSTON	Alberta Transportation (AIT) UNDEFINED CMA CARDSTON-SIKSIKA	PX LOCAL ROAD UID - IRRIGATION C (WATERCRS-IC)	STANDARD BRIDGE	IC 1953 1953	1 7.6	6.6 7.6 30.0			50.0 58.8 07-06-2022				
78464 -2	SW SEC 11 TWP 5 RGE 27 W4M GLENWOOD UID IRRIGATION CANAL CULVERT ON LOCAL ROAD NEAR GLENWOOD	SOUTHERN REGION LETHBRIDGE CT CARDSTON	CARDSTON COUNTY UNDEFINED CMA CARDSTON-SIKSIKA	MP LOCAL ROAD UID - IRRIGATION C (WATERCRS-IC)	BRIDGE CULV	IC 2012	1 2400.0	8.0 25.0			88.9 87.6 24-06-2021				
78465 -1	SW SEC 17 TWP 5 RGE 26 W4M GLENWOOD UID IRRIGATION CANAL CULVERT ON LOCAL ROAD NEAR GLENWOOD	SOUTHERN REGION LETHBRIDGE CT CARDSTON	CARDSTON COUNTY UNDEFINED CMA CARDSTON-SIKSIKA	RPP LOCAL ROAD UID - IRRIGATION C (WATERCRS-IC)	BRIDGE CULV	IC 1981	1 2083.0	6.3			44.4 60.9 22-06-2021		2.1		
78466 -1	NE SEC 32 TWP 6 RGE 19 W4M STIRLING KIPP COULEE BRIDGE ON PROVINCIAL HIGHWAY 846 NEAR STIRLING	SOUTHERN REGION LETHBRIDGE CT WARNER	Alberta Transportation (AIT) CMA25 TABER-WARNER	SM 846:02 C1 5.689 KIPP COULEE (WATERCRS-ST)	STANDARD BRIDGE	RV 1981 1981	1 10.0	8.8 10.0	28.0 49.0 62.0		50.0 57.0 27-01-2022		3.4		
78467 -1	NW SEC 10 TWP 7 RGE 6 W4M ORION WATERCOURSE CULVERT ON LOCAL ROAD NEAR ORION	SOUTHERN REGION LETHBRIDGE CT FORTY MILE	COUNTY OF FORTY MILE NO. UNDEFINED CMA TABER-WARNER	SSP LOCAL ROAD TRIBUTARY TO WOLTAN COULEE	BRIDGE CULV	RV 1981	1 1220.0	8.5 30.0			88.9 81.4 30-10-2024				
78468 -1	SW SEC 18 TWP 23 RGE 16 W4M GEM EID IRRIGATION CANAL CULVERT ON LOCAL ROAD NEAR GEM	SOUTHERN REGION LETHBRIDGE CT NEWELL	COUNTY OF NEWELL UNDEFINED CMA BROOKS-MEDICINE HAT	RPE LOCAL ROAD EID - IRRIGATION C (WATERCRS-IC)	BRIDGE CULV	IC 1981	1 3663.0	7.9 -20.0			66.7 68.9 02-12-2020		3.8		
78469 -1	SW SEC 5 TWP 21 RGE 18 W4M BASSANO EID CANAL BRIDGE ON LOCAL ROAD, 3 KM S OF BASSANO	SOUTHERN REGION LETHBRIDGE CT NEWELL	COUNTY OF NEWELL UNDEFINED CMA BROOKS-MEDICINE HAT	TH LOCAL ROAD EID - IRRIGATION C (WATERCRS-IC)	MAJOR BRIDGE	IC 1910 1912	1 39.6	4.3 39.6	26.9 48.5 59.1		44.4 36.5 04-09-2024	4.6	6.1		
78471 -1	SW SEC 31 TWP 18 RGE 15 W4M CASSILS EID CANAL BRIDGE SITE 11 ON LOCAL ROAD, 13 KM SW OF BROOKS	SOUTHERN REGION LETHBRIDGE CT NEWELL	COUNTY OF NEWELL UNDEFINED CMA BROOKS-MEDICINE HAT	SC LOCAL ROAD EID - IRRIGATION C (WATERCRS-IC)	STANDARD BRIDGE	IC 1991 1991	3 12.0	8.0 36.0 42.0	28.0 49.0 62.0		50.0 65.1 10-12-2021		3.6		
78472 -1	SW SEC 30 TWP 18 RGE 16 W4M CASSILS EID IRRIGATION CANAL BRIDGE ON LOCAL ROAD NEAR CASSILS	SOUTHERN REGION LETHBRIDGE CT NEWELL	COUNTY OF NEWELL UNDEFINED CMA BROOKS-MEDICINE HAT	SM LOCAL ROAD EID - IRRIGATION C (WATERCRS-IC)	STANDARD BRIDGE	IC 1982 1982	3 11.0	7.6 33.0 15.0	28.0 49.0 62.0		44.4 65.3 06-11-2023		4.0		
78473 -1	NW SEC 25 TWP 14 RGE 14 W4M ROLLING HILL EID IRRIGATION CANAL CULVERT ON LOCAL ROAD NEAR ROLLING HILL	SOUTHERN REGION LETHBRIDGE CT NEWELL	COUNTY OF NEWELL UNDEFINED CMA BROOKS-MEDICINE HAT	MP LOCAL ROAD EID - IRRIGATION C (WATERCRS-IC)	BRIDGE CULV	IC 1990	1 1800.0	8.0 -10.0			77.8 68.6 13-12-2024		4.1		
78474 -1	NW SEC 14 TWP 14 RGE 14 W4M ROLLING HILL EID IRRIGATION CANAL CULVERT ON LOCAL ROAD NEAR ROLLING HILL	SOUTHERN REGION LETHBRIDGE CT NEWELL	COUNTY OF NEWELL UNDEFINED CMA BROOKS-MEDICINE HAT	RPP LOCAL ROAD EID - IRRIGATION C (WATERCRS-IC)	BRIDGE CULV	IC 1983	1 2762.0	6.0 -30.0			55.6 52.3 13-12-2024		3.0		
78477 -1	SE SEC 3 TWP 7 RGE 2 W4M THELMA WATERCOURSE CULVERT ON LOCAL ROAD NEAR THELMA	SOUTHERN REGION LETHBRIDGE CT CYPRESS	CYPRESS COUNTY UNDEFINED CMA CYPRESS-MEDICINE HAT	MP LOCAL ROAD 2ND ORDER TRIBUTARY TO MIDDLE CREEK	BRIDGE CULV	RV 1981	1 2200.0	7.8			66.7 68.3 30-05-2024		3.1		
78478 -1	SW SEC 10 TWP 5 RGE 7 W4M ORION WATERCOURSE CULVERT ON LOCAL ROAD NEAR ORION	SOUTHERN REGION LETHBRIDGE CT FORTY MILE	COUNTY OF FORTY MILE NO. UNDEFINED CMA TABER-WARNER	RPP LOCAL ROAD ERICKSON COULEE (WATERCRS-ST)	BRIDGE CULV	RV 1983	1 2283.0	7.1			22.2 50.7 30-10-2024		2.7		
78479 -1	SW SEC 3 TWP 2 RGE 2 W4M WILD HORSE SAGE CREEK BRIDGE ON LOCAL ROAD NEAR WILD HORSE	SOUTHERN REGION LETHBRIDGE CT CYPRESS	CYPRESS COUNTY UNDEFINED CMA CYPRESS-MEDICINE HAT	PA LOCAL ROAD SAGE CREEK (WATERCRS-ST)	STANDARD BRIDGE	RV 1975 1951	3 6.1	7.6 18.3	24.0 40.0 54.0		44.4 55.1 19-09-2023		4.3		
78483 -1	SW SEC 4 TWP 10 RGE 16 W4M TABER TID IRRIGATION CANAL CULVERT ON LOCAL ROAD NEAR TABER	SOUTHERN REGION LETHBRIDGE TABER	M.D. OF TABER UNDEFINED CMA TABER-WARNER	RPE LOCAL ROAD TID - IRRIGATION C (WATERCRS-IC)	BRIDGE CULV	IC 1984	1 3190.0	8.5 0.0			55.6 70.9 25-02-2022		3.0		

		Transportation Infrastructure Management System										2025/03/06			
		Bridge Structures Report													
		All 'IN SERVICE' Structures - Sorted By: File Number													
														Page 536 of 772	
BF	Legal Land Location Structure Name Location Description	Region District Municipality	Managed By CMA Constituency	Span Types Located On Located Over	Structure Type	Usage Yr Built Yr Supstr	No. Spans Pipes Max Span Length Max Pipe Dia	Clear Rdwy Nom Length Skew	Single (t) Semi (t) Train (t)	Stru Suff Insp	Rat. % Rat. % Date	Theor VCL On Meas VCL On	Deck Height Theor VCL Over Meas VCL Over		
78484 -1	SE SEC 17 TWP 14 RGE 19 W4M ENCHANT BRID CANAL CULVERT ON HIGHWAY 526, 10 KM W OF ENCHANT	SOUTHERN REGION LETHBRIDGE MD TABER	Alberta Transportation (AIT) CMA25 CARDSTON-SIKSIKA	RPA;RPA 526:02 C1 5.868 BRP - IRRIGATION C (WATERCRS-IC)	BRIDGE CULV	IC 1984	2 7200.0	9.4			55.6 59.6 13-01-2023		4.2		
78485 -1	SE SEC 10 TWP 12 RGE 14 W4M HAYES BRP IRRIGATION CANAL CULVERT ON PROVINCIAL HIGHWAY 875 NEAR HAYES	SOUTHERN REGION LETHBRIDGE MD TABER	Alberta Transportation (AIT) CMA24 CARDSTON-SIKSIKA	RPE 875:02 C1 17.177 BRP - IRRIGATION C (WATERCRS-IC)	BRIDGE CULV	IC 1984	1 2711.0	17.4			55.6 71.6 15-11-2021		2.5		
78486 -2	SW SEC 15 TWP 10 RGE 16 W4M TABER TID IRRIGATION CANAL CULVERT ON LOCAL ROAD, 7 KM NE OF TABER	SOUTHERN REGION LETHBRIDGE MD TABER	M.D. OF TABER UNDEFINED CMA TABER-WARNER	PCB;PCB LOCAL ROAD TID - IRRIGATION C (WATERCRS-IC)	BRIDGE CULV	IC 2023	2 3050.0	8.5			77.8 84.8 22-04-2024				
78487 -1	SW SEC 22 TWP 10 RGE 16 W4M TABER TID IRRIGATION CANAL CULVERT ON LOCAL ROAD NEAR TABER	SOUTHERN REGION LETHBRIDGE MD TABER	M.D. OF TABER UNDEFINED CMA TABER-WARNER	RPE LOCAL ROAD TID - IRRIGATION C (WATERCRS-IC)	BRIDGE CULV	IC 1991	1 3239.0	8.8			66.7 77.2 01-02-2024		3.2		
78488 -1	SW SEC 28 TWP 10 RGE 16 W4M TABER TID IRRIGATION CANAL CULVERT ON LOCAL ROAD NEAR TABER	SOUTHERN REGION LETHBRIDGE MD TABER	M.D. OF TABER UNDEFINED CMA TABER-WARNER	RPE LOCAL ROAD TID - IRRIGATION C (WATERCRS-IC)	BRIDGE CULV	IC 1982	1 3190.0	10.5			66.7 76.8 30-01-2023		2.6		
78489 -1	SW SEC 29 TWP 9 RGE 16 W4M TABER TID IRRIGATION CANAL CULVERT ON LOCAL ROAD NEAR TABER	SOUTHERN REGION LETHBRIDGE MD TABER	M.D. OF TABER UNDEFINED CMA TABER-WARNER	RPP LOCAL ROAD TID - IRRIGATION C (WATERCRS-IC)	BRIDGE CULV	IC 1960	1 2100.0	9.8			66.7 74.4 30-01-2023		2.3		
78490 -1	SW SEC 28 TWP 9 RGE 16 W4M TABER TID IRRIGATION CANAL CULVERT ON LOCAL ROAD NEAR TABER	SOUTHERN REGION LETHBRIDGE MD TABER	M.D. OF TABER UNDEFINED CMA TABER-WARNER	RPP LOCAL ROAD TID - IRRIGATION C (WATERCRS-IC)	BRIDGE CULV	IC 1960	1 2235.0	8.3			55.6 64.4 31-01-2023		2.4		
78491 -1	SW SEC 28 TWP 9 RGE 16 W4M TABER TID IRRIGATION CANAL CULVERT ON LOCAL ROAD NEAR TABER	SOUTHERN REGION LETHBRIDGE MD TABER	M.D. OF TABER UNDEFINED CMA TABER-WARNER	RPE LOCAL ROAD TID - IRRIGATION C (WATERCRS-IC)	BRIDGE CULV	IC 1982	1 3663.0	9.2			77.8 75.3 31-01-2023		4.2		
78492 -1	SW SEC 27 TWP 9 RGE 16 W4M TABER TID IRRIGATION CANAL CULVERT ON LOCAL ROAD NEAR TABER	SOUTHERN REGION LETHBRIDGE MD TABER	M.D. OF TABER UNDEFINED CMA TABER-WARNER	RPP LOCAL ROAD TID - IRRIGATION C (WATERCRS-IC)	BRIDGE CULV	IC 1960	1 2123.0	7.0			33.3 56.3 31-01-2023		2.3		
78493 -1	SE SEC 29 TWP 9 RGE 15 W4M PURPLE SPRIN TID IRRIGATION CANAL BRIDGE ON LOCAL ROAD NEAR PURPLE SPRIN	SOUTHERN REGION LETHBRIDGE MD TABER	M.D. OF TABER UNDEFINED CMA TABER-WARNER	SC LOCAL ROAD TID - IRRIGATION C (WATERCRS-IC)	STANDARD BRIDGE	IC 1993 1993	1 12.0	8.0 12.0	28.0 49.0 62.0		72.2 75.4 21-01-2025		2.8		
78494 -1	SW SEC 28 TWP 9 RGE 15 W4M PURPLE SPRIN TID IRRIGATION CANAL BRIDGE ON LOCAL ROAD NEAR PURPLE SPRIN	SOUTHERN REGION LETHBRIDGE MD TABER	M.D. OF TABER UNDEFINED CMA TABER-WARNER	SC LOCAL ROAD TID - IRRIGATION C (WATERCRS-IC)	STANDARD BRIDGE	IC 1993 1993	1 12.0	8.0 12.0	28.0 49.0 62.0		72.2 75.7 21-01-2025		2.8		
78495 -1	SW SEC 34 TWP 9 RGE 15 W4M PURPLE SPRIN TID IRRIGATION CANAL CULVERT ON LOCAL ROAD NEAR PURPLE SPRIN	SOUTHERN REGION LETHBRIDGE MD TABER	M.D. OF TABER UNDEFINED CMA TABER-WARNER	MP;MP LOCAL ROAD TID - IRRIGATION C (WATERCRS-IC)	BRIDGE CULV	IC 2000	2 2200.0	8.0			88.9 85.0 31-01-2023		2.7		
78496 -1	NW SEC 35 TWP 9 RGE 15 W4M PURPLE SPRIN TID IRRIGATION CANAL CULVERT ON LOCAL ROAD NEAR PURPLE SPRIN	SOUTHERN REGION LETHBRIDGE MD TABER	M.D. OF TABER UNDEFINED CMA TABER-WARNER	MP LOCAL ROAD TID - IRRIGATION C (WATERCRS-IC)	BRIDGE CULV	IC 1991	1 2000.0	9.0			77.8 78.5 08-02-2022		3.0		
78497 -1	SE SEC 3 TWP 10 RGE 15 W4M PURPLE SPRIN TID IRRIGATION CANAL CULVERT ON LOCAL ROAD NEAR PURPLE SPRIN	SOUTHERN REGION LETHBRIDGE MD TABER	M.D. OF TABER UNDEFINED CMA TABER-WARNER	MP LOCAL ROAD TID - IRRIGATION C (WATERCRS-IC)	BRIDGE CULV	IC 1991	1 2200.0	10.0			77.8 81.3 08-02-2022		3.2		
78498 -1	SE SEC 2 TWP 10 RGE 15 W4M PURPLE SPRIN TID IRRIGATION CANAL CULVERT ON LOCAL ROAD NEAR PURPLE SPRIN	SOUTHERN REGION LETHBRIDGE MD TABER	M.D. OF TABER UNDEFINED CMA TABER-WARNER	MP LOCAL ROAD TID - IRRIGATION C (WATERCRS-IC)	BRIDGE CULV	IC 1991	1 1800.0	10.0			77.8 80.4 17-02-2022		2.8		
78499 -1	SW SEC 27 TWP 10 RGE 15 W4M PURPLE SPRIN TID IRRIGATION CANAL CULVERT ON LOCAL ROAD NEAR PURPLE SPRIN	SOUTHERN REGION LETHBRIDGE MD TABER	M.D. OF TABER UNDEFINED CMA TABER-WARNER	MP LOCAL ROAD TID - IRRIGATION C (WATERCRS-IC)	BRIDGE CULV	IC 1987	1 1500.0	7.5			77.8 79.3 17-02-2022				
78501 -1	NW SEC 7 TWP 72 RGE 21 W5M NEW FISH CK TRIBUTARY TO CLOUSTON CREEK CULVERT ON HIGHWAY 49, 18 KM N OF VALLEYVIEW	PEACE REGION GRANDE PRAIRIE MD GREENVIEW	Alberta Transportation (AIT) CMA03 CENTRAL PEACE-NOTLEY	SP 49:12 C1 28.628 TRIBUTARY TO CLOUSTON CREEK	BRIDGE CULV	RV 2001	1 3050.0	12.6			55.6 58.7 25-05-2023		3.7		
78502 -1	SE SEC 25 TWP 72 RGE 12 W6M GOODFARE WATERCOURSE CULVERT ON PROVINCIAL HIGHWAY 671 NEAR GOODFARE	PEACE REGION GRANDE PRAIRIE CT GRANDE PRAIRIE	Alberta Transportation (AIT) CMA05 GRANDE PRAIRIE-WAPITI	FP 671:02 C1 14.128 TRIBUTARY TO BEAVERTAIL CREEK	BRIDGE CULV	RV 1979	1 1626.0	11.0			55.6 64.8 19-05-2023		1.8		
78503 -1	NW SEC 5 TWP 69 RGE 22 W5M VALLEYVIEW WATERCOURSE CULVERT ON LOCAL ROAD NEAR VALLEYVIEW	PEACE REGION GRANDE PRAIRIE MD GREENVIEW	M.D. OF GREENVIEW NO. 16 UNDEFINED CMA CENTRAL PEACE-NOTLEY	SPE LOCAL ROAD HUGGARD CK (WATERCRS-ST)	BRIDGE CULV	RV 1980	1 2744.0	7.0			66.7 64.4 19-11-2024		4.9		
78505 -2	SW SEC 32 TWP 79 RGE 11 W6M GORDONDALE WATERCOURSE CULVERT ON LOCAL ROAD NEAR GORDONDALE	PEACE REGION GRANDE PRAIRIE CT SADDLE HILLS	SADDLE HILLS COUNTY UNDEFINED CMA CENTRAL PEACE-NOTLEY	MP LOCAL ROAD TRIBUTARY TO HENDERSON CREEK	BRIDGE CULV	RV 2009	1 1600.0	10.0			55.6 71.5 03-06-2020				
78506 -1	NW SEC 18 TWP 24 RGE 5 W5M Scott Lake CATTLEPASS ON HIGHWAY 68, 13 KM S OF STONEY IR	SOUTHERN REGION CALGARY CT ROCKY VIEW	Alberta Transportation (AIT) CMA28 BANFF-KANANASKIS	RPE 68:04 C1 27.467 TRAIL-ANIMAL OVER SP	BRIDGE CULV	SP 1979	1 4039.0	12.3			44.4 61.4 14-07-2023		4.0		


<div><div>Alberta</div><div>Transportation</div></div>		<div>Transportation Infrastructure Management System</div> <div>Bridge Structures Report</div> <div>All 'IN SERVICE' Structures - Sorted By: File Number</div>										2025/03/06	
												Page 537 of 772	
BF	Legal Land Location Structure Name Location Description	Region District Municipality	Managed By CMA Constituency	Span Types Located On Located Over	Structure Type	Usage Yr Built Yr Supstr	No. Spans Pipes Max Span Length Max Pipe Dia	Clear Rdwy Nom Length Skew	Single (t) Semi (t) Train (t)	Stru Suff Insp	Rat. % Rat. % Date	Theor VCL On Meas VCL On	Deck Height Theor VCL Over Meas VCL Over
78507 -1	SW SEC 30 TWP 24 RGE 5 W5M Scott Lake CATTLEPASS ON HIGHWAY 68, 9 KM S OF STONEY IR	SOUTHERN REGION CALGARY CT ROCKY VIEW	Alberta Transportation (AIT) CMA28 BANFF-KANANASKIS	SPE 68:04 C1 30.194 TRAIL-ANIMAL OVER SP	BRIDGE CULV	SP 1979	1 3354.0	12.3			77.8 76.4 14-07-2023		4.9
78508 -1	SW SEC 7 TWP 25 RGE 5 W5M Scott Lake WATERCOURSE CULVERT ON PROVINCIAL HIGHWAY 68 NEAR MORLEY	SOUTHERN REGION CALGARY CT ROCKY VIEW	Alberta Transportation (AIT) CMA28 BANFF-KANANASKIS	SPE 68:04 C1 35.095 TRIBUTARY TO LITTLE JUMPINGPOUND	BRIDGE CULV	RV 1979	1 2439.0	12.3 31.0			77.8 75.2 14-07-2023		6.1
78509 -1	NW SEC 7 TWP 25 RGE 5 W5M Scott Lake CATTLEPASS ON HIGHWAY 68, 4 KM S OF STONEY IR	SOUTHERN REGION CALGARY CT ROCKY VIEW	Alberta Transportation (AIT) CMA28 BANFF-KANANASKIS	SPE 68:04 C1 36.110 TRAIL-ANIMAL OVER SP	BRIDGE CULV	SP 1979	1 3354.0	12.3			66.7 72.1 14-07-2023		4.3
78510 -1	NW SEC 7 TWP 25 RGE 5 W5M Scott Lake LIVINGSTONE CULVERT ON PROVINCIAL HIGHWAY 68 NEAR MORLEY	SOUTHERN REGION CALGARY CT ROCKY VIEW	Alberta Transportation (AIT) CMA28 BANFF-KANANASKIS	SPE 68:04 C1 35.812 TRIBUTARY TO LITTLE JUMPINGPOUND	BRIDGE CULV	RV 1979	1 2439.0	12.3			33.3 48.9 14-07-2023		6.1
78511 -1	SW SEC 7 TWP 25 RGE 5 W5M Scott Lake TRIBUTARY TO LITTLE JUMPINGPOUND CREEK CULVERT ON HIGHWAY 68, 22 KM SW OF	SOUTHERN REGION CALGARY CT ROCKY VIEW	Alberta Transportation (AIT) CMA28 BANFF-KANANASKIS	SPE 68:04 C1 34.808 TRIBUTARY TO LITTLE JUMPINGPOUND	BRIDGE CULV	RV 1979	1 2439.0	12.3 -10.0			77.8 75.5 14-07-2023		6.4
78512 -1	SW SEC 7 TWP 25 RGE 5 W5M Scott Lake TRIBUTARY TO LITTLE JUMPINGPOUND CREEK CULVERT ON HIGHWAY 68, 22 KM SW OF	SOUTHERN REGION CALGARY CT ROCKY VIEW	Alberta Transportation (AIT) CMA28 BANFF-KANANASKIS	SPE 68:04 C1 34.990 TRIBUTARY TO LITTLE JUMPINGPOUND	BRIDGE CULV	RV 1979	1 2439.0	12.3 -45.0			77.8 76.4 14-07-2023		5.2
78513 -1	SW SEC 18 TWP 27 RGE 27 W4M AIRDRIE WATERCOURSE CULVERT ON LOCAL ROAD NEAR AIRDRIE	SOUTHERN REGION CALGARY CT ROCKY VIEW	ROCKY VIEW COUNTY UNDEFINED CMA OLDS-DIDSBURY-THREE	SPE LOCAL ROAD TRIBUTARY TO CROSSFIELD CREEK	BRIDGE CULV	RV 1979	1 2451.0	9.6 -30.0			44.4 56.0 05-05-2020		3.8
78514 -1	SE SEC 5 TWP 25 RGE 27 W4M CHESTERMERE WID IRRIGATION CANAL BRIDGE ON LOCAL ROAD NEAR CHESTERMERE	SOUTHERN REGION CALGARY CT ROCKY VIEW	ROCKY VIEW COUNTY UNDEFINED CMA CHESTERMERE-	HH LOCAL ROAD WID - IRRIGATION C (WATERCRS-IC)	STANDARD BRIDGE	IC 1951 1951	1 8.5	7.3 8.5 -10.0	28.0 49.0 67.2		33.3 54.4 13-05-2020		3.0
78515 -1	SW SEC 23 TWP 28 RGE 19 W4M DRUMHELLER CATTLEPASS CULVERT ON PROVINCIAL HIGHWAY 849 NEAR DRUMHELLER	CENTRAL REGION HANNA DRUMHELLER	Alberta Transportation (AIT) CMA21 DRUMHELLER-STETTTLER	TP 849:02 C1 1.265 TRAIL-ANIMAL OVER SP	STANDARD BRIDGE	SP 1968 1968	1 2.4	7.5 2.4			61.1 48.5 14-09-2024		1.8
78516 -1	SW SEC 24 TWP 78 RGE 7 W6M SPIRIT RIVER WATERCOURSE CULVERT ON LOCAL ROAD NEAR SPIRIT RIVER	PEACE REGION GRANDE PRAIRIE CT SADDLE HILLS	SADDLE HILLS COUNTY UNDEFINED CMA CENTRAL PEACE-NOTLEY	MP LOCAL ROAD 2ND ORDER TRIBUTARY TO HOWARD CREEK	BRIDGE CULV	RV 1982	1 2200.0	6.7 34.0			55.6 61.2 22-06-2021		3.7
78517 -1	SW SEC 17 TWP 74 RGE 3 W6M TEEPEE CREEK KLESKUN CREEK CULVERT ON LOCAL ROAD NEAR TEEPEE CREEK	PEACE REGION GRANDE PRAIRIE CT GRANDE PRAIRIE	COUNTY OF GRANDE PRAIRIE UNDEFINED CMA GRANDE PRAIRIE-WAPITI	MP;MP LOCAL ROAD TRIBUTARY TO KLESKUN CREEK	BRIDGE CULV	RV 1980	2 1400.0	7.3			55.6 68.5 31-07-2020		2.4
78518 -1	SW SEC 4 TWP 33 RGE 5 W5M SUNDRE BEARBERRY CREEK BRIDGE ON HIGHWAY 22, AT W BOUNDARY OF SUNDRE	CENTRAL REGION RED DEER SUNDRE	Alberta Transportation (AIT) CMA29 RIMBEY-ROCKY MOUNTAIN	DBT 22:20 C1 0.757 BEARBERRY CREEK (WATERCRS-ST)	MAJOR BRIDGE	RV 1982 1982	1 38.0	10.7 38.0	28.0 49.0 62.0		61.1 52.6 14-02-2023		5.5
78519 -1	NW SEC 33 TWP 54 RGE 23 W4M MERIDIAN ST OVER PILONS CK (B100) PILONS CREEK CULVERT ON LOCAL ROAD NEAR MERIDIAN ST	NORTH CENTRAL REGION STONY PLAIN EDMONTON	EDMONTON UNDEFINED CMA EDMONTON-MANNING	MP LOCAL ROAD TRIBUTARY TO NORTH SASKATCHEWAN	BRIDGE CULV	RV 1979	1 1600.0	7.3			77.8 70.4 05-02-2024		2.1
78520 -1	SW SEC 18 TWP 53 RGE 23 W4M VICTORIA TR (B163) VICTORIA TRAIL OVER YELLOWHEAR TRAIL INTERCHANGE AT EDMONTON	NORTH CENTRAL REGION STONY PLAIN EDMONTON	EDMONTON UNDEFINED CMA EDMONTON-BEVERLY-	PB LOCAL ROAD 16:17 L1 18.490, 16:17 R1 18.478	MAJOR BRIDGE	GS 1978 1978	2 43.9				66.7 59.1 24-05-2022		5.3
78521 -1	NE SEC 4 TWP 27 RGE 17 W4M DOROTHY CATTLEPASS CULVERT ON PROVINCIAL HIGHWAY 848 NEAR DOROTHY	CENTRAL REGION HANNA SPECIAL AREA 2	Alberta Transportation (AIT) CMA21 DRUMHELLER-STETTTLER	MP 848:02 C1 10.321 TRAIL-ANIMAL OVER SP	BRIDGE CULV	SP 1976	1 2134.0	7.1			33.3 45.7 21-11-2023		
78522 -1	NW SEC 3 TWP 27 RGE 17 W4M DOROTHY WIDENING CIRCUS COULEE CULVERT ON LOCAL ROAD, NEAR DOROTHY	CENTRAL REGION HANNA SPECIAL AREA 2	Municipal Services Branch UNDEFINED CMA DRUMHELLER-STETTTLER	MP LOCAL ROAD CIRCUS COULEE (WATERCRS-ST)	BRIDGE CULV	RV 1976	1 2134.0	7.3			44.4 67.2 04-05-2022		
78523 -1	SE SEC 3 TWP 88 RGE 2 W6M DIXONVILLE WATERCOURSE BRIDGE ON LOCAL ROAD NEAR DIXONVILLE	PEACE REGION GRANDE PRAIRIE CT CLEAR HILLS	CLEAR HILLS COUNTY UNDEFINED CMA CENTRAL PEACE-NOTLEY	VS LOCAL ROAD LIGHTNING CREEK (WATERCRS-ST)	STANDARD BRIDGE	RV 1976 1976	3 6.1	8.8 18.3	28.0 49.0 62.0		61.1 60.8 03-05-2020		3.7
78524 -1	SW SEC 4 TWP 88 RGE 2 W6M DIXONVILLE WATERCOURSE BRIDGE ON LOCAL ROAD NEAR DIXONVILLE	PEACE REGION GRANDE PRAIRIE CT CLEAR HILLS	CLEAR HILLS COUNTY UNDEFINED CMA CENTRAL PEACE-NOTLEY	VS LOCAL ROAD SILVER CREEK (WATERCRS-ST)	STANDARD BRIDGE	RV 1976 1976	1 10.7	8.8 10.7	28.0 49.0 62.0		38.9 52.7 05-10-2022		3.0
78525 -1	SE SEC 25 TWP 58 RGE 12 W5M WHITECOURT WATERCOURSE CULVERT ON LOCAL ROAD NEAR WHITECOURT	NORTH CENTRAL REGION EDSON CT WOODLANDS	WOODLANDS COUNTY UNDEFINED CMA WEST YELLOWHEAD	SPE LOCAL ROAD TRIBUTARY TO WHITECOURT CREEK	BRIDGE CULV	RV 1975	1 1813.0	7.0			44.4 45.5 17-08-2023		6.7
78527 -1	SE SEC 20 TWP 17 RGE 2 W5M LONGVIEW PEKISKO CREEK BRIDGE ON HIGHWAY 22, 10 KM S OF LONGVIEW	SOUTHERN REGION CALGARY CT FOOTHILLS	Alberta Transportation (AIT) CMA27 LIVINGSTONE-MACLEOD	DBT 22:10 C1 28.108 PEKISKO CREEK (WATERCRS-ST)	MAJOR BRIDGE	RV 1984 1984	1 42.0	9.5 42.0	28.0 49.0 62.0		61.1 57.5 20-08-2024		7.7
78529 -1	SE SEC 28 TWP 4 RGE 27 W4M HILL SPRING BELLY RIVER RESERVOIR BRIDGE ON LOCAL ROAD, 6 KM NE OF HILLSPRING (ALBERTA	SOUTHERN REGION LETHBRIDGE CT CARDSTON	Alberta Transportation (AIT) UNDEFINED CMA CARDSTON-SIKSIKA	TH LOCAL ROAD BELLY RIVER (WATERCRS-ST)	MAJOR BRIDGE	RV 1979 1926	1 53.3	4.9 53.3	15.7 19.0 26.3		44.4 38.7 22-08-2024	4.3	6.4

		<div>Transportation Infrastructure Management System</div> <div>Bridge Structures Report</div> <div>All 'IN SERVICE' Structures - Sorted By: File Number</div>										2025/03/06	
												Page 538 of 772	
BF	Legal Land Location Structure Name Location Description	Region District Municipality	Managed By CMA Constituency	Span Types Located On Located Over	Structure Type	Usage Yr Built Yr Supstr	No. Spans Pipes Max Span Length Max Pipe Dia	Clear Rdwy Nom Length Skew	Single (t) Semi (t) Train (t)	Stru Suff Insp	Rat. % Rat. % Date	Theor VCL On Meas VCL On	Deck Height Theor VCL Over Meas VCL Over
78531 -1	SE SEC 14 TWP 52 RGE 25 W4M 53AVE / WMD (City ID B150) 53 AVENUE OVER WHITEMUD DRIVE INTERCHANGE AT EDMONTON	NORTH CENTRAL REGION STONY PLAIN EDMONTON	EDMONTON UNDEFINED CMA EDMONTON-WHITEMUD	RB LOCAL ROAD 2:33 L1 9.648, 2:33 R1 9.808	MAJOR BRIDGE	GS 1977 2016	2 32.0	64.0	28.0 49.0 62.0	88.9 64.5	17-08-2023		5.5
78533 -1	SE SEC 25 TWP 53 RGE 10 W5M GRANADA WATERCOURSE CULVERT ON PROVINCIAL HIGHWAY 16 NEAR GRANADA	NORTH CENTRAL REGION EDSON CT YELLOWHEAD	Alberta Transportation (AIT) CMA12 WEST YELLOWHEAD	SP 16:10 R1 6.570 TRIBUTARY TO LOBSTICK RIVER	BRIDGE CULV	RV 1988	1 2430.0	12.8 25.0		77.8 65.5	21-02-2024		5.6
78534 -1	SE SEC 25 TWP 53 RGE 10 W5M GRANADA WATERCOURSE CULVERT ON PROVINCIAL HIGHWAY 16 NEAR GRANADA	NORTH CENTRAL REGION EDSON CT YELLOWHEAD	Alberta Transportation (AIT) CMA12 WEST YELLOWHEAD	SP 16:10 R1 6.152 TRIBUTARY TO LOBSTICK RIVER	BRIDGE CULV	RV 1988	1 2740.0	12.5 -20.0		55.6 50.4	21-02-2024		4.5
78535 -1	NW SEC 26 TWP 53 RGE 10 W5M GRANADA WATERCOURSE CULVERT ON PROVINCIAL HIGHWAY 16 NEAR GRANADA	NORTH CENTRAL REGION EDSON CT YELLOWHEAD	Alberta Transportation (AIT) CMA12 WEST YELLOWHEAD	SP 16:10 R1 3.662 TRIBUTARY TO LOBSTICK RIVER	BRIDGE CULV	RV 1988	1 2740.0	12.5 10.0		66.7 63.3	21-02-2024		6.5
78538 -1	SW SEC 32 TWP 53 RGE 10 W5M CHIP LAKE WATERCOURSE CULVERT ON PROVINCIAL HIGHWAY 16 NEAR CHIP LAKE	NORTH CENTRAL REGION EDSON CT YELLOWHEAD	Alberta Transportation (AIT) CMA12 WEST YELLOWHEAD	SP 16:08 R1 35.017 TRIBUTARY TO LOBSTICK RIVER	BRIDGE CULV	RV 1988	1 2740.0	12.7		55.6 49.5	21-02-2024		7.2
78539 -1	SE SEC 36 TWP 53 RGE 11 W5M LEAMAN WATERCOURSE CULVERT ON PROVINCIAL HIGHWAY 16 NEAR LEAMAN	NORTH CENTRAL REGION EDSON CT YELLOWHEAD	Alberta Transportation (AIT) CMA12 WEST YELLOWHEAD	SP 16:08 R1 32.267 TRIBUTARY TO LOBSTICK RIVER	BRIDGE CULV	RV 1988	1 2740.0	12.5 -30.0		66.7 60.3	21-02-2024		7.1
78540 -1	SE SEC 34 TWP 53 RGE 11 W5M LEAMAN LITTLE BRULE CULVERT ON PROVINCIAL HIGHWAY 16 NEAR LEAMAN	NORTH CENTRAL REGION EDSON CT YELLOWHEAD	Alberta Transportation (AIT) CMA12 WEST YELLOWHEAD	MP 16:08 R1 29.601 LITTLE BRULE CREEK (WATERCRS-ST)	BRIDGE CULV	RV 1988	1 1600.0	11.3 15.0		77.8 74.5	21-02-2024		3.4
78541 -1	NE SEC 29 TWP 53 RGE 11 W5M NOJACK LITTLE BRULE CREEK CULVERT ON HIGHWAY 16, 4 KM S OF MACKAY	NORTH CENTRAL REGION EDSON CT YELLOWHEAD	Alberta Transportation (AIT) CMA12 WEST YELLOWHEAD	SP 16:08 R1 26.237, 16:08 L1 26.243 LITTLE BRULE CREEK (WATERCRS-ST)	BRIDGE CULV	RV 1988	1 3670.0	25.0		44.4 54.3	21-02-2024		6.5
78542 -1	SE SEC 18 TWP 41 RGE 24 W4M CLIVE WATERCOURSE CULVERT ON LOCAL ROAD NEAR CLIVE	CENTRAL REGION RED DEER CT LACOMBE	LACOMBE COUNTY UNDEFINED CMA LACOMBE-PONOKA	MPE;MPE LOCAL ROAD 2ND ORDER TRIBUTARY TO PARLBY CREEK	BRIDGE CULV	RV 1977	2 1512.0	11.0		44.4 47.5	16-11-2023		2.1
78543 -1	SE SEC 13 TWP 48 RGE 16 W4M HOLDEN HOLDEN CULVERT ON LOCAL ROAD NEAR HOLDEN	CENTRAL REGION VERMILION CT BEAVER	BEAVER COUNTY UNDEFINED CMA CAMROSE	MPE;MPE LOCAL ROAD 2ND ORDER TRIBUTARY TO VERMILION	BRIDGE CULV	RV 1976	2 1502.0	5.7 20.0		44.4 56.0	05-07-2019		2.1
78544 -1	NW SEC 13 TWP 39 RGE 3 W4M PROVOST WATERCOURSE CULVERT ON LOCAL ROAD NEAR PROVOST	CENTRAL REGION HANNA MD PROVOST	M.D. OF PROVOST NO. 52 UNDEFINED CMA DRUMHELLER-STETTLE	FP LOCAL ROAD 3RD ORDER TRIBUTARY TO BLACK CREEK	BRIDGE CULV	RV 1978	1 1473.0	7.3 45.0		44.4 62.4	30-04-2021		2.5
78546 -1	NW SEC 6 TWP 9 RGE 3 W4M ELKWATER WATERCOURSE CULVERT ON LOCAL ROAD NEAR ELKWATER	SOUTHERN REGION LETHBRIDGE CT CYPRESS	CYPRESS COUNTY UNDEFINED CMA CYPRESS-MEDICINE HAT	MP LOCAL ROAD TRIBUTARY TO GROS VENTRE CREEK	BRIDGE CULV	RV 1976	1 1829.0	9.0		44.4 55.0	01-11-2024		3.0
78547 -1	SW SEC 6 TWP 9 RGE 3 W4M ELKWATER WATERCOURSE CULVERT ON LOCAL ROAD NEAR ELKWATER	SOUTHERN REGION LETHBRIDGE CT CYPRESS	CYPRESS COUNTY UNDEFINED CMA CYPRESS-MEDICINE HAT	MP LOCAL ROAD TRIBUTARY TO GROS VENTRE CREEK	BRIDGE CULV	RV 1976	1 1829.0	9.0		33.3 50.1	27-09-2023		3.0
78548 -1	NW SEC 31 TWP 8 RGE 3 W4M ELKWATER WATERCOURSE CULVERT ON LOCAL ROAD NEAR ELKWATER	SOUTHERN REGION LETHBRIDGE CT CYPRESS	CYPRESS COUNTY UNDEFINED CMA CYPRESS-MEDICINE HAT	SPE LOCAL ROAD GROS VENTRE CREEK (WATERCRS-ST)	BRIDGE CULV	RV 1976	1 2743.0	7.3		33.3 52.3	01-11-2024		4.0
78549 -1	SW SEC 24 TWP 9 RGE 5 W4M ELKWATER WATERCOURSE CULVERT ON LOCAL ROAD NEAR ELKWATER	SOUTHERN REGION LETHBRIDGE CT CYPRESS	CYPRESS COUNTY UNDEFINED CMA CYPRESS-MEDICINE HAT	MP LOCAL ROAD TRIBUTARY TO BULLSHEAD CREEK	BRIDGE CULV	RV 1976	1 2134.0	7.3 15.0		33.3 59.0	02-07-2022		5.5
78550 -1	SW SEC 13 TWP 9 RGE 5 W4M ELKWATER WATERCOURSE CULVERT ON LOCAL ROAD NEAR ELKWATER	SOUTHERN REGION LETHBRIDGE CT CYPRESS	CYPRESS COUNTY UNDEFINED CMA CYPRESS-MEDICINE HAT	MP LOCAL ROAD 2ND ORDER TRIBUTARY TO BULLSHEAD	BRIDGE CULV	RV 1976	1 1524.0	7.3 40.0		22.2 45.0	31-05-2024		3.4
78552 -1	SE SEC 4 TWP 15 RGE 2 W4M SCHULER WATERCOURSE CULVERT ON LOCAL ROAD NEAR SCHULER	SOUTHERN REGION LETHBRIDGE CT CYPRESS	CYPRESS COUNTY UNDEFINED CMA BROOKS-MEDICINE HAT	SPE LOCAL ROAD TRIBUTARY TO SAM LAKE (WATERCRS-ST)	BRIDGE CULV	RV 1976	1 2438.0	7.8 20.0		55.6 62.7	30-05-2024		3.4
78553 -1	SW SEC 2 TWP 10 RGE 2 W4M ELKWATER WATERCOURSE CULVERT ON PROVINCIAL HIGHWAY 515 NEAR ELKWATER	SOUTHERN REGION LETHBRIDGE CT CYPRESS	Alberta Transportation (AIT) CMA23 CYPRESS-MEDICINE HAT	MP 515:02 C1 12.158 2ND ORDER TRIBUTARY TO MACKAY CREEK	BRIDGE CULV	RV 1976	1 1524.0	9.1		33.3 41.9	17-11-2021		2.1
78554 -1	SE SEC 3 TWP 10 RGE 2 W4M ELKWATER WATERCOURSE CULVERT ON PROVINCIAL HIGHWAY 515 NEAR ELKWATER	SOUTHERN REGION LETHBRIDGE CT CYPRESS	Alberta Transportation (AIT) CMA23 CYPRESS-MEDICINE HAT	SPE 515:02 C1 11.007 EAST MCALPINE CREEK (WATERCRS-ST)	BRIDGE CULV	RV 1976	1 2438.0	10.9 -15.0		33.3 41.9	17-11-2021		4.0
78555 -1	NW SEC 10 TWP 6 RGE 3 W4M ELKWATER LODGE CREEK CULVERT ON LOCAL ROAD NEAR ELKWATER	SOUTHERN REGION LETHBRIDGE CT CYPRESS	CYPRESS COUNTY UNDEFINED CMA CYPRESS-MEDICINE HAT	SPE LOCAL ROAD TRIBUTARY TO LODGE CREEK (WATERCRS-	BRIDGE CULV	RV 1976	1 2123.0	5.0 -45.0		33.3 50.9	19-09-2023		3.4
78556 -1	SE SEC 28 TWP 1 RGE 3 W4M WILD HORSE WATERCOURSE CULVERT ON LOCAL ROAD NEAR WILD HORSE	SOUTHERN REGION LETHBRIDGE CT CYPRESS	CYPRESS COUNTY UNDEFINED CMA CYPRESS-MEDICINE HAT	MP LOCAL ROAD TRIBUTARY TO SAGE CREEK (WATERCRS-ST)	BRIDGE CULV	RV 1976	1 2100.0	8.5 30.0		44.4 56.2	01-02-2024		2.7

		Transportation Infrastructure Management System										2025/03/06	
		Bridge Structures Report											
		All 'IN SERVICE' Structures - Sorted By: File Number										Page 539 of 772	
BF	Legal Land Location Structure Name Location Description	Region District Municipality	Managed By CMA Constituency	Span Types Located On Located Over	Structure Type	Usage Yr Built Yr Supstr	No. Spans Pipes Max Span Length Max Pipe Dia	Clear Rdwy Nom Length Skew	Single (t) Semi (t) Train (t)	Stru Suff Insp	Rat. % Rat. % Date	Theor VCL On Meas VCL On	Deck Height Theor VCL Over Meas VCL Over
78557 -1	SE SEC 26 TWP 1 RGE 3 W4M WILD HORSE WATERCOURSE CULVERT ON LOCAL ROAD NEAR WILD HORSE	SOUTHERN REGION LETHBRIDGE CT CYPRESS	CYPRESS COUNTY UNDEFINED CMA CYPRESS-MEDICINE HAT	MP LOCAL ROAD 2ND ORDER TRIBUTARY TO SAGE CREEK	BRIDGE CULV	RV 1976	1 1800.0	9.0 35.0			55.6 58.6 19-09-2023		2.7
78558 -2	NW SEC 5 TWP 31 RGE 25 W4M SUNNYSLOPE WATERCOURSE BRIDGE ON LOCAL ROAD, 5 KM SE OF SUNNYSLOPE	CENTRAL REGION HANNA CT KNEEHILL	KNEEHILL COUNTY UNDEFINED CMA OLDS-DIDSBURY-THREE	MP:MP LOCAL ROAD TRIBUTARY TO KNEEHILLS CREEK	BRIDGE CULV	RV 2018	2 1600.0	8.0 0.0			88.9 88.4 24-05-2023		
78559 -1	NW SEC 8 TWP 31 RGE 25 W4M SUNNYSLOPE WATERCOURSE BRIDGE ON LOCAL ROAD NEAR SUNNYSLOPE	CENTRAL REGION HANNA CT KNEEHILL	KNEEHILL COUNTY UNDEFINED CMA OLDS-DIDSBURY-THREE	TT LOCAL ROAD TRIBUTARY TO KNEEHILLS CREEK	STANDARD BRIDGE	RV 1910 1910	1 4.6	7.0 4.6	31.0 54.2 77.4		55.6 67.3 15-06-2021		1.6
78561 -1	NW SEC 16 TWP 17 RGE 2 W5M LONGVIEW DRAINAGE DITCH CULVERT ON HWY 22, 13 KM S OF LONGVIEW	SOUTHERN REGION CALGARY CT FOOTHILLS	Alberta Transportation (AIT) CMA27 LIVINGSTONE-MACLEOD	SSP 22:10 C1 26.694 DRAINAGE DIT (WATERCRS-NI)	BRIDGE CULV	RV 1985	1 800.0	10.2			55.6 61.8 02-03-2021		2.6
78563 -1	NW SEC 20 TWP 17 RGE 2 W5M LONGVIEW DRAINAGE DITCH CULVERT ON HWY 22, 11 KM S OF LONGVIEW	SOUTHERN REGION CALGARY CT FOOTHILLS	Alberta Transportation (AIT) CMA27 LIVINGSTONE-MACLEOD	SSP 22:10 C1 28.540 DRAINAGE DIT (WATERCRS-NI)	BRIDGE CULV	RV 1985	1 1400.0	10.0 -6.0			33.3 45.6 02-03-2021		4.0
78564 -1	SW SEC 29 TWP 17 RGE 2 W5M LONGVIEW WATERCOURSE CULVERT ON PROVINCIAL HIGHWAY 22 NEAR LONGVIEW	SOUTHERN REGION CALGARY EDEN VALLEY #216	Alberta Transportation (AIT) CMA27 LIVINGSTONE-MACLEOD	SP 22:10 C1 29.647 2ND ORDER TRIBUTARY TO PEKISKO CREEK	BRIDGE CULV	RV 1985	1 1524.0	10.0 5.0			77.8 69.6 12-08-2024		5.9
78565 -1	SE SEC 13 TWP 11 RGE 2 W5M LUNDBRECK WATERCOURSE CULVERT ON PROVINCIAL HIGHWAY 22 NEAR LUNDBRECREEK	SOUTHERN REGION LETHBRIDGE MD RANCHLAND	Alberta Transportation (AIT) CMA26 LIVINGSTONE-MACLEOD	MP 22:08 C1 12.387 TRIBUTARY TO CALLUM CREEK (WATERCRS-	BRIDGE CULV	RV 1986	1 1600.0	11.8 6.0			44.4 46.9 20-08-2024		3.9
78566 -1	SW SEC 18 TWP 12 RGE 1 W5M LUNDBRECK POOLE CREEK CULVERT ON PROVINCIAL HIGHWAY 22 NEAR LUNDBRECREEK	SOUTHERN REGION LETHBRIDGE MD RANCHLAND	Alberta Transportation (AIT) CMA27 LIVINGSTONE-MACLEOD	SSP 22:08 C1 23.242 POOLE CREEK (WATERCRS-ST)	BRIDGE CULV	RV 1986	1 1524.0	11.9			100.0 80.1 15-08-2024		7.6
78569 -1	NE SEC 3 TWP 13 RGE 6 W4M MEDICINE HAT CPR UNDERPASS ON BOX SPRINGS ROAD, AT MEDICINE HAT	SOUTHERN REGION LETHBRIDGE MEDICINE HAT	Canadian Pacific Railways UNDEFINED CMA BROOKS-MEDICINE HAT	CS RAILWAY CPR LOCAL ROAD	MAJOR BRIDGE	RU 1981 1981	2 21.5	8.0 43.0	28.0 49.0 62.0				7.9
78570 E-1	NE SEC 3 TWP 13 RGE 6 W4M MEDICINE HAT HIGHWAY 1 OVER BOX SPRING ROAD INTERCHANGE, AT MEDICINE HAT	SOUTHERN REGION LETHBRIDGE MEDICINE HAT	Alberta Transportation (AIT) CMA23 BROOKS-MEDICINE HAT	WG 1:21 R1 2.211 14062:02 R1 0.061, 14062:02 L1 0.059	MAJOR BRIDGE	GS 1981 1981	2 25.0	15.3 50.0 0.0	28.0 49.0 62.0		44.4 42.7 25-06-2024		7.0 5.1 5.4
78570 W-2	NE SEC 3 TWP 13 RGE 6 W4M MEDICINE HAT HIGHWAY 1 OVER BOX SPRING ROAD INTERCHANGE, AT MEDICINE HAT	SOUTHERN REGION LETHBRIDGE MEDICINE HAT	Alberta Transportation (AIT) CMA23 BROOKS-MEDICINE HAT	WG 1:21 L1 2.216 14062:02 R1 0.084, 14062:02 L1 0.083	MAJOR BRIDGE	GS 1981 1981	2 25.0	12.2 50.0 0.0	28.0 49.0 62.0		66.7 52.5 25-06-2024		7.0 5.1 5.5
78571 E-1	NW SEC 35 TWP 12 RGE 6 W4M MEDICINE HAT HIGHWAY 1 OVER 3RD STREET NW INTERCHANGE, AT MEDICINE HAT	SOUTHERN REGION LETHBRIDGE MEDICINE HAT	Alberta Transportation (AIT) CMA23 BROOKS-MEDICINE HAT	RM 1:21 R1 3.561 10130:02 R1 0.154, 10130:02 L1 0.159	MAJOR BRIDGE	GS 1980 1980	3 27.0	22.6 52.3 -15.0	28.0 49.0 62.0		55.6 52.2 26-05-2024		5.3 5.4
78571 W-2	NW SEC 35 TWP 12 RGE 6 W4M MEDICINE HAT HIGHWAY 1 OVER 3RD STREET NW INTERCHANGE, AT MEDICINE HAT	SOUTHERN REGION LETHBRIDGE MEDICINE HAT	Alberta Transportation (AIT) CMA23 BROOKS-MEDICINE HAT	RM 1:21 L1 3.575 10130:02 L1 0.186, 10130:02 R1 0.181	MAJOR BRIDGE	GS 1981 1981	3 27.0	13.6 52.3 -15.0	28.0 49.0 62.0		44.4 42.5 26-05-2024		5.3 5.7
78571 ZE1-3	SW SEC 2 TWP 13 RGE 6 W4M MEDICINE HAT HIGHWAY 1 OVER 3RD STREET NW INTERCHANGE, AT MEDICINE HAT	SOUTHERN REGION LETHBRIDGE MEDICINE HAT	Alberta Transportation (AIT) CMA23 BROOKS-MEDICINE HAT	1:21 R1 3.285 1:21 R1 3.285	SIGN TRUSS STRU CTURE	1980					77.8 26-05-2024		7.6
78572 E-1	NE SEC 35 TWP 12 RGE 6 W4M MEDICINE HAT SOUTH SASKATCHEWAN RIVER BRIDGE ON HIGHWAY 1, AT MEDICINE HAT	SOUTHERN REGION LETHBRIDGE MEDICINE HAT	Alberta Transportation (AIT) CMA23 BROOKS-MEDICINE HAT	FM 1:21 R1 4.089 SOUTH SASKATCHEWAN RIVER (WATERCRS-	MAJOR BRIDGE	RV 1979 1979	8 37.9	13.4 302.0 -37.0	28.0 49.0 62.0		33.3 46.3 26-05-2024		
78576 -1	NW SEC 19 TWP 12 RGE 5 W4M MEDICINE HAT COLLEGE DRIVE OVER HIGHWAY 1 INTERCHANGE, AT MEDICINE HAT	SOUTHERN REGION LETHBRIDGE MEDICINE HAT	Alberta Transportation (AIT) CMA23 CYPRESS-MEDICINE HAT	CXP 14055:02 R1 0.054, 14055:02 L1 0.067 1:21 L1 8.598, 1:21 R1 8.597	MAJOR BRIDGE	GS 1995 1995	2 30.8	25.3 61.6	28.0 49.0 62.0		72.2 61.3 29-05-2024		5.6 5.7
78576 ZE1-2	NE SEC 24 TWP 12 RGE 6 W4M MEDICINE HAT COLLEGE DRIVE OVER HIGHWAY 1 INTERCHANGE, AT MEDICINE HAT	SOUTHERN REGION LETHBRIDGE MEDICINE HAT	Alberta Transportation (AIT) CMA23 CYPRESS-MEDICINE HAT	1:21 R1 8.128 1:21 R1 8.128	TUBE STRUCTURE	1995					61.1 29-05-2024		
78576 ZW1-3	SW SEC 19 TWP 12 RGE 5 W4M MEDICINE HAT COLLEGE DRIVE OVER HIGHWAY 1 INTERCHANGE, AT MEDICINE HAT	SOUTHERN REGION LETHBRIDGE MEDICINE HAT	Alberta Transportation (AIT) CMA23 CYPRESS-MEDICINE HAT	1:21 L1 9.037 1:21 L1 9.037	SIGN TRUSS STRU CTURE	1995					83.3 29-05-2024		
78582 -1	NW SEC 23 TWP 79 RGE 22 W5M JEAN COTE BOUCHARD DIT CULVERT ON PROVINCIAL HIGHWAY 744 NEAR JEAN COTE	PEACE REGION PEACE RIVER MD SMOKY RIVER	Alberta Transportation (AIT) CMA03 CENTRAL PEACE-NOTLEY	FP:FP:FP 744:04 C1 15.561 3RD ORDER TRIBUTARY TO SMOKY RIVER	BRIDGE CULV	RV 1986	3 1180.0	8.2 0.0			55.6 63.2 16-02-2024		2.5
78583 -1	SE SEC 3 TWP 54 RGE 3 W4M MARWAYNE WATERCOURSE CULVERT ON LOCAL ROAD NEAR MARWAYNE	CENTRAL REGION VERMILION CT VERMILION RIVER	COUNTY OF VERMILION UNDEFINED CMA VERMILION-LLOYDMINSTER-	FP:FP LOCAL ROAD TRIBUTARY TO VERMILION RIVER	BRIDGE CULV	RV 1976	2 1765.0	8.5			33.3 55.6 13-08-2023		1.8
78584 -1	NW SEC 36 TWP 62 RGE 3 W5M NEERLANDIA WATERCOURSE CULVERT ON LOCAL ROAD NEAR NEERLANDIA	NORTH CENTRAL REGION ATHABASCA CT BARRHEAD	COUNTY OF BARRHEAD NO. UNDEFINED CMA ATHABASCA-BARRHEAD-	MP LOCAL ROAD TRIBUTARY TO SHOAL CREEK (WATERCRS-	BRIDGE CULV	RV 1978	1 1800.0	7.3			44.4 60.1 04-10-2021		2.4

BF		Legal Land Location Structure Name Location Description	Region District Municipality	Managed By CMA Constituency	Span Types Located On Located Over	Structure Type	Usage Yr Built Yr Supstr	No. Spans Pipes Max Span Length Max Pipe Dia	Clear Rdwy Nom Length Skew	Single (t) Semi (t) Train (t)	Stru Suff Insp	Rat. % Rat. % Date	Theor VCL On Meas VCL On	Deck Height Theor VCL Over Meas VCL Over
78585 -1		SE SEC 8 TWP 10 RGE 23 W4M	SOUTHERN REGION	Alberta Transportation (AIT)	WG	MAJOR BRIDGE	RO	4	16.0	28.0		44.4		9.0
		MONARCH	LETHBRIDGE	CMA25	23:04 L1 2.109, 23:04 R1 2.342		1982	32.0	106.0	49.0		46.2		7.2
		NAR OVERPASS ON HIGHWAY 23, 2 KM SE OF MONARCH	CT LETHBRIDGE	CARDSTON-SIKSIKA	3A:08 L1 5.452, RAMP 77-1 A,RAILWAY CPR		1982		-45.0	62.0		18-02-2024		7.1
78585 ZE-2		SW SEC 8 TWP 10 RGE 23 W4M	SOUTHERN REGION	Alberta Transportation (AIT)		SIGN TRUSS STRU CTURE	1984					44.4		
		MONARCH	LETHBRIDGE	CMA25	3A:08 C1 4.943									
		NAR OVERPASS ON HIGHWAY 23, 2 KM SE OF MONARCH	CT LETHBRIDGE	CARDSTON-SIKSIKA	3A:08 C1 4.943							17-02-2024		
78585 ZW2-3		SW SEC 4 TWP 10 RGE 23 W4M	SOUTHERN REGION	Alberta Transportation (AIT)		SIGN TRUSS STRU CTURE	1984					55.6		
		MONARCH	LETHBRIDGE	CMA25	23:04 R1 1.187									
		NAR OVERPASS ON HIGHWAY 23, 2 KM SE OF MONARCH	CT LETHBRIDGE	CARDSTON-SIKSIKA	23:04 R1 1.187							17-02-2024		
78585 ZW1-4		SW SEC 3 TWP 10 RGE 23 W4M	SOUTHERN REGION	Alberta Transportation (AIT)		SIGN TRUSS STRU CTURE	1984					55.6		
		MONARCH	LETHBRIDGE	CMA25	3:08 L1 33.031									
		NAR OVERPASS ON HIGHWAY 23, 2 KM SE OF MONARCH	CT LETHBRIDGE	CARDSTON-SIKSIKA	3:08 L1 33.031							17-02-2024		
78586 -1		NW SEC 5 TWP 59 RGE 23 W4M	NORTH CENTRAL REGION	WESTLOCK COUNTY	VS	STANDARD BRIDGE	RV	3	7.6	28.0		61.1		4.3
		VIMY	ATHABASCA	UNDEFINED CMA	LOCAL ROAD		1978	10.7	28.9	49.0		66.6		
		REDWATER RIVER BRIDGE ON LOCAL ROAD, 21 KM SE OF CLYDE	CT WESTLOCK	ATHABASCA-BARRHEAD-	REDWATER RIVER (WATERCRS-ST)		1978			62.0		17-07-2020		
78587 -1		SE SEC 17 TWP 63 RGE 26 W4M	NORTH CENTRAL REGION	WESTLOCK COUNTY	MP	BRIDGE CULV	RV	1	4.8			33.3		2.5
		JARVIE	ATHABASCA	UNDEFINED CMA	LOCAL ROAD		1976					44.8		
		BEAR CREEK CULVERT ON LOCAL ROAD NEAR JARVIE	CT WESTLOCK	ATHABASCA-BARRHEAD-	TRIBUTARY TO PEMBINA RIVER (WATERCRS-			2100.0				26-05-2023		
78588 -2		SW SEC 12 TWP 61 RGE 1 W5M	NORTH CENTRAL REGION	WESTLOCK COUNTY	MP	BRIDGE CULV	RV	1	5.6			55.6		
		LINARIA	ATHABASCA	UNDEFINED CMA	LOCAL ROAD		2007					77.5		
		WATERCOURSE BRIDGE ON LOCAL ROAD NEAR LINARIA	CT WESTLOCK	ATHABASCA-BARRHEAD-	TRIBUTARY TO PEMBINA RIVER (WATERCRS-			3300.0	-20.0			09-06-2023		
78589 -1		SW SEC 6 TWP 73 RGE 10 W6M	PEACE REGION	COUNTY OF GRANDE PRAIRIE	PT	MAJOR BRIDGE	RV	1	7.6	30.6		38.9		4.9
		HYTHE	GRANDE PRAIRIE	UNDEFINED CMA	LOCAL ROAD		1930	24.4	24.4	53.6		62.8		
		BEAVERLODGE RIVER BRIDGE ON LOCAL ROAD, 5 KM SE OF HYTHE	CT GRANDE PRAIRIE	GRANDE PRAIRIE-WAPITI	BEAVERLODGE RIVER (WATERCRS-ST)		1930			76.2		09-07-2023		
78591 -1		SW SEC 30 TWP 75 RGE 23 W5M	PEACE REGION	M.D. OF SMOKY RIVER NO.	SP	BRIDGE CULV	RV	1	8.0			88.9		7.4
		WHITEMUD CK	PEACE RIVER	UNDEFINED CMA	LOCAL ROAD		1992					85.8		
		2ND ORDER TRIBUTARY TO LITTLE SMOKY RIVER CULVERT ON LOCAL ROAD, 60 KM SW OF	MD SMOKY RIVER	CENTRAL PEACE-NOTLEY	TRIBUTARY TO LITTLE SMOKY RIVER			4115.0	15.0			30-11-2021		
78592 -1		NW SEC 13 TWP 10 RGE 13 W4M	SOUTHERN REGION	Alberta Transportation (AIT)	FP;FP	BRIDGE CULV	IC	2	13.0			55.6		2.1
		GRASSY LAKE	LETHBRIDGE	CMA24	3:12 C1 35.565		1976					56.0		
		SMR IRRIGATION CANAL CULVERT ON PROVINCIAL HIGHWAY 3 NEAR GRASSY LAKE	MD TABER	TABER-WARNER	SMR - IRRIGATION C (WATERCRS-IC)			1474.0				22-02-2024		
78593 -1		SW SEC 4 TWP 59 RGE 22 W4M	NORTH CENTRAL REGION	THORHILD COUNTY	MP;MP	BRIDGE CULV	RV	2	13.0			77.8		2.9
		THORHILD	ATHABASCA	UNDEFINED CMA	LOCAL ROAD		1995					81.1		
		RABBIT CREEK CULVERT ON LOCAL ROAD NEAR THORHILD	CT THORHILD	ATHABASCA-BARRHEAD-	TRIBUTARY TO REDWATER RIVER			2400.0	42.0			17-10-2024		
78594 -1		NW SEC 18 TWP 62 RGE 5 W5M	NORTH CENTRAL REGION	WOODLANDS COUNTY	HC	STANDARD BRIDGE	RV	1	7.3	28.0		55.6		2.4
		FORT ASSINIB	EDSON	UNDEFINED CMA	LOCAL ROAD		1965	6.1	6.1	49.0		59.2		
		HORSE CREEK 2 BRIDGE ON LOCAL ROAD NEAR FORT ASSINIB	CT WOODLANDS	ATHABASCA-BARRHEAD-	HORSE CREEK (WATERCRS-ST)		1965			65.5		06-01-2023		
78595 -1		SW SEC 6 TWP 53 RGE 23 W4M	NORTH CENTRAL REGION	Alberta Transportation (AIT)	FM	MAJOR BRIDGE	RO	1	29.3	28.0		33.3		8.5
		EDMONTON	STONY PLAIN	UNDEFINED CMA	LOCAL ROAD		1979	38.0	38.0	49.0		39.8		7.0
		CPR OVERPASS ON BASELINE ROAD, 1 KM E OF EDMONTON BOUNDARY (IMPERIAL OIL	CT STRATHCONA	SHERWOOD PARK	RAILWAY CPR		1979			62.0		13-10-2022		
78597 -1		NW SEC 14 TWP 81 RGE 5 W6M	PEACE REGION	M.D. OF FAIRVIEW NO. 136	MP-SPE-MP	BRIDGE CULV	RV	1	8.0			66.7		24.1
		FAIRVIEW	GRANDE PRAIRIE	UNDEFINED CMA	LOCAL ROAD		1978					73.6		
		WATERCOURSE CULVERT ON LOCAL ROAD NEAR FAIRVIEW	MD FAIRVIEW	CENTRAL PEACE-NOTLEY	TRIBUTARY TO HINES CREEK (WATERCRS-			1813.0	15.0			22-09-2020		
78598 -1		NE SEC 7 TWP 18 RGE 27 W4M	SOUTHERN REGION	FOOTHILLS COUNTY	MP	BRIDGE CULV	RV	1	5.0			44.4		3.0
		BRANT	CALGARY	UNDEFINED CMA	LOCAL ROAD		1976					42.8		
		WATERCOURSE CULVERT ON LOCAL ROAD NEAR BRANT	CT FOOTHILLS	LIVINGSTONE-MACLEOD	TRIBUTARY TO LITTLE BOW RIVER			2134.0	-10.0			13-10-2022		
78599 -1		NW SEC 15 TWP 33 RGE 4 W4M	CENTRAL REGION	Alberta Transportation (AIT)	SP	BRIDGE CULV	SP	1	11.2			33.3		3.0
		NEW BRIGDEN	HANNA	CMA22	41:12 C1 50.136		1976					54.3		
		CATTLEPASS CULVERT ON PROVINCIAL HIGHWAY 41 NEAR NEW BRIGDEN	SPECIAL AREA 4	DRUMHELLER-STETTLER	TRAIL-ANIMAL OVER			2100.0				25-11-2022		
78600 -1		SW SEC 18 TWP 20 RGE 3 W5M	SOUTHERN REGION	FOOTHILLS COUNTY	TT	STANDARD BRIDGE	RV	1	5.5	50.0		50.0		2.5
		TURNER VALLE	CALGARY	UNDEFINED CMA	LOCAL ROAD		1910	3.3	3.3	45.4		45.4		
		WATERCOURSE BRIDGE ON LOCAL ROAD NEAR TURNER VALLE	CT FOOTHILLS	HIGHWOOD	TRIBUTARY TO THREEPOINT CREEK		1910					08-12-2020		
78601 -1		NW SEC 21 TWP 17 RGE 1 W5M	SOUTHERN REGION	FOOTHILLS COUNTY	MP	BRIDGE CULV	RV	1	5.6			33.3		2.4
		PEKISKO	CALGARY	UNDEFINED CMA	LOCAL ROAD		1976					47.4		
		WATERCOURSE CULVERT ON LOCAL ROAD NEAR PEKISKO	CT FOOTHILLS	LIVINGSTONE-MACLEOD	TRIBUTARY TO MACMILLIAN CREEK			1829.0	45.0			29-10-2015		
78602 -1		NW SEC 10 TWP 32 RGE 4 W4M	CENTRAL REGION	Alberta Transportation (AIT)	MP	BRIDGE CULV	RV	1	11.2			77.8		3.0
		NEW BRIGDEN	HANNA	CMA22	41:12 C1 38.843		1976					74.8		
		WATERCOURSE CULVERT ON PROVINCIAL HIGHWAY 41 NEAR NEW BRIGDEN	SPECIAL AREA 4	DRUMHELLER-STETTLER	TRIBUTARY TO SOUNDING CREEK			1400.0				26-01-2024		
78607 -2		SW SEC 22 TWP 39 RGE 19 W4M	CENTRAL REGION	COUNTY OF STETTLER NO. 6	MP;MP	BRIDGE CULV	RV	2	8.0			88.9		
		STETTLER	HANNA	UNDEFINED CMA	LOCAL ROAD		2020					86.0		
		REDWILLOW CREEK BRIDGE ON LOCAL ROAD, 9 KM NE OF STETTLER	CT STETTLER	DRUMHELLER-STETTLER	REDWILLOW CREEK (WATERCRS-ST)			2200.0	20.0			05-10-2024		
78608 -1		SW SEC 6 TWP 37 RGE 16 W4M	CENTRAL REGION	COUNTY OF STETTLER NO. 6	FP	BRIDGE CULV	RV	1	8.7			55.6		1.8
		STETTLER	HANNA	UNDEFINED CMA	LOCAL ROAD		1977					64.4		
		WATERCOURSE CULVERT ON LOCAL ROAD NEAR STETTLER	CT STETTLER	DRUMHELLER-STETTLER	2ND ORDER TRIBUTARY TO GOUGH LAKE			1513.0	-15.0			10-09-2021		


BF	Legal Land Location Structure Name Location Description	Region District Municipality	Managed By CMA Constituency	Span Types Located On Located Over	Structure Type	Usage Yr Built Yr Supstr	No. Spans Pipes Max Span Length Max Pipe Dia	Clear Rdwy Nom Length Skew	Single (t) Semi (t) Train (t)	Stru Suff Insp	Rat. % Rat. % Date	Theor VCL On Meas VCL On	Deck Height Theor VCL Over Meas VCL Over
78609 -1	NE SEC 10 TWP 49 RGE 15 W5M CYNTHIA COYOTE CREEK (WOLF CREEK) CULVERT ON LOCAL ROAD, 80 KM SE OF EDSON	NORTH CENTRAL REGION EDSON CT YELLOWHEAD	YELLOWHEAD COUNTY UNDEFINED CMA WEST YELLOWHEAD	SP LOCAL ROAD TRIBUTARY TO WOLF CK (WATERCRS-ST)	BRIDGE CULV	RV 1992	1 3990.0	9.0 19.0			55.6 59.7 12-01-2023		7.1
78610 -1	NE SEC 12 TWP 66 RGE 11 W6M GROVEDALE NOSE CREEK CULVERT ON LOCAL ROAD NEAR GROVEDALE	PEACE REGION GRANDE PRAIRIE MD GREENVIEW	Unknown Private Organization or UNDEFINED CMA GRANDE PRAIRIE-WAPITI	MP LOCAL ROAD TRIBUTARY TO LITTLE MUDDY CK	BRIDGE CULV	RV 1986	1 3000.0	7.0 22.0			22.2 12.9 19-06-2014		5.3
78612 -1	SE SEC 30 TWP 68 RGE 8 W6M GRANDE PRAIRIE IROQUOIS CREEK BRIDGE ON LOCAL ROAD NEAR GRANDE PRAIR	PEACE REGION GRANDE PRAIRIE MD GREENVIEW	M.D. OF GREENVIEW NO. 16 UNDEFINED CMA GRANDE PRAIRIE-WAPITI	SM LOCAL ROAD IROQUOIS CREEK (WATERCRS-ST)	STANDARD BRIDGE	RV 1978 1978	1 6.0	11.3 6.0	28.0 49.0 62.0		55.6 55.9 01-12-2020		2.7
78613 -1	NE SEC 1 TWP 76 RGE 11 W6M HYTHE BOONE CREEK BRIDGE ON LOCAL ROAD NEAR HYTHE	PEACE REGION GRANDE PRAIRIE CT SADDLE HILLS	Unknown Private Organization or UNDEFINED CMA CENTRAL PEACE-NOTLEY	UT LOCAL ROAD BOONE CREEK (WATERCRS-ST)	STANDARD BRIDGE	RV 1910 1910	1 4.6	5.5 4.6			33.0 45.8 27-11-1990		2.7
78614 -1	NW SEC 25 TWP 94 RGE 3 W6M HOTCHKISS WALD CREEK CULVERT ON LOCAL ROAD NEAR HOTCHKISS	PEACE REGION GRANDE PRAIRIE CT CLEAR HILLS	CLEAR HILLS COUNTY UNDEFINED CMA CENTRAL PEACE-NOTLEY	MP LOCAL ROAD TRIBUTARY TO HOTCHKISS RIVER	BRIDGE CULV	RV 2000	1 2700.0	7.3			66.7 53.6 16-10-2023		3.8
78615 -1	SE SEC 30 TWP 88 RGE 4 W6M EUREKA RIVER S WHITEMUD RIVER BRIDGE ON LOCAL ROAD NEAR EUREKA RIVER	PEACE REGION GRANDE PRAIRIE CT CLEAR HILLS	CLEAR HILLS COUNTY UNDEFINED CMA CENTRAL PEACE-NOTLEY	PA LOCAL ROAD SOUTH WHITEMUD RIVER (WATERCRS-ST)	STANDARD BRIDGE	RV 1978 1951	1 8.5	7.3 8.5			50.0 51.2 14-08-2018		3.0
78616 -1	SE SEC 19 TWP 89 RGE 4 W6M EUREKA RIVER WHITEMUD RIVER BRIDGE ON LOCAL ROAD, 46 KM N OF EUREKA RIVER	PEACE REGION GRANDE PRAIRIE CT CLEAR HILLS	CLEAR HILLS COUNTY UNDEFINED CMA CENTRAL PEACE-NOTLEY	PT LOCAL ROAD WHITEMUD RIVER (WATERCRS-ST)	MAJOR BRIDGE	RV 1924 1924	1 18.3	4.9 18.3	18.0 28.8 48.1		50.0 40.6 19-03-2024		3.4
78617 -1	NW SEC 24 TWP 94 RGE 14 W5M MARTIN R WATERCOURSE BRIDGE ON LOCAL ROAD NEAR MARTIN RIVER	PEACE REGION PEACE RIVER CT NORTHERN SUNRISE	Unknown Private Organization or UNDEFINED CMA LESSER SLAVE LAKE	XT LOCAL ROAD TRIBUTARY TO WOLVERINE RIVER	MAJOR BRIDGE	RV 1910 1910	1 4.9	6.1 4.9			33.0 47.5 20-07-1996		2.4
78618 -1	NE SEC 11 TWP 94 RGE 14 W5M MARTIN R WATERCOURSE BRIDGE ON LOCAL ROAD NEAR MARTIN RIVER	PEACE REGION PEACE RIVER CT NORTHERN SUNRISE	Unknown Private Organization or UNDEFINED CMA LESSER SLAVE LAKE	TT LOCAL ROAD TRIBUTARY TO WOLVERINE RIVER	STANDARD BRIDGE	RV 1910 1910	1 6.1	6.1 6.1			50.0 42.4 13-01-1987		2.4
78619 -1	SW SEC 13 TWP 93 RGE 14 W5M MARTIN R WATERCOURSE BRIDGE ON LOCAL ROAD NEAR MARTIN RIVER	PEACE REGION PEACE RIVER CT NORTHERN SUNRISE	Unknown Private Organization or UNDEFINED CMA LESSER SLAVE LAKE	TT LOCAL ROAD TRIBUTARY TO WOLVERINE RIVER	STANDARD BRIDGE	RV 1910 1910	1 6.1	6.1 6.1	28.0 38.1 54.5		33.0 48.1 13-01-1988		4.3
78620 -1	SW SEC 36 TWP 92 RGE 14 W5M MARTIN R WATERCOURSE BRIDGE ON LOCAL ROAD NEAR MARTIN RIVER	PEACE REGION PEACE RIVER CT NORTHERN SUNRISE	Unknown Private Organization or UNDEFINED CMA LESSER SLAVE LAKE	TT LOCAL ROAD WOLVERINE RIVER (WATERCRS-ST)	STANDARD BRIDGE	RV 1975 1975	1 6.1	6.1 6.1	28.0 38.1 54.5		44.0 31.4 09-11-1994		2.4
78621 -2	NE SEC 9 TWP 91 RGE 14 W5M MARTIN R L CADOTTE RIVER BRIDGE ON LOCAL ROAD NEAR MARTIN RIVER	PEACE REGION PEACE RIVER CT NORTHERN SUNRISE	NORTHERN SUNRISE UNDEFINED CMA LESSER SLAVE LAKE	WG LOCAL ROAD LITTLE CADOTTE RIVER (WATERCRS-ST)	MAJOR BRIDGE	RV 2015 2015	1 18.3	5.3 18.3 0.0			88.9 62.1 14-09-2021		
78622 -2	SW SEC 36 TWP 88 RGE 15 W5M CADOTTE LAKE MARTEN RIVER CULVERT ON LOCAL ROAD, 32 KM NE OF CADOTTE LAKE	PEACE REGION PEACE RIVER CT NORTHERN SUNRISE	NORTHERN SUNRISE UNDEFINED CMA LESSER SLAVE LAKE	MP LOCAL ROAD TRIBUTARY TO MARTEN RIVER (WATERCRS-	BRIDGE CULV	RV 2017	1 2700.0	10.5			55.6 67.0 25-08-2022		
78623 -1	NW SEC 1 TWP 88 RGE 15 W5M MARTIN R MARTEN RIVER BRIDGE ON LOCAL ROAD NEAR MARTIN RIVER	PEACE REGION PEACE RIVER CT NORTHERN SUNRISE	NORTHERN SUNRISE UNDEFINED CMA LESSER SLAVE LAKE	HC LOCAL ROAD TRIBUTARY TO MARTEN RIVER (WATERCRS-	STANDARD BRIDGE	RV 1961 1961	1 8.5	8.2 8.5	30.1 52.8 75.4		33.3 56.2 28-10-2021		3.0
78625 -1	SW SEC 31 TWP 73 RGE 20 W5M NEW FISH CK WATERCOURSE CULVERT ON LOCAL ROAD NEAR NEW FISH CREEK	PEACE REGION GRANDE PRAIRIE MD GREENVIEW	M.D. OF GREENVIEW NO. 16 UNDEFINED CMA CENTRAL PEACE-NOTLEY	MP LOCAL ROAD TRIBUTARY TO LITTLE SMOKY RIVER	BRIDGE CULV	RV 1984	1 1600.0	7.0			55.6 60.0 08-10-2021		2.1
78628 -2	SE SEC 1 TWP 72 RGE 6 W5M SLAVE LAKE EATING CREEK CULVERT ON LOCAL ROAD, 10 KM S OF SLAVE LAKE	NORTH CENTRAL REGION ATHABASCA MD LESSER SLAVE RVR	M.D. OF LESSER SLAVE UNDEFINED CMA LESSER SLAVE LAKE	MP LOCAL ROAD EATING CREEK (WATERCRS-ST)	BRIDGE CULV	RV 2019	1 3000.0	8.0 19.0			100.0 87.6 07-10-2019		
78629 -1	NE SEC 13 TWP 71 RGE 6 W5M SLAVE LAKE FLORIDA CREEK CULVERT ON LOCAL ROAD NEAR SLAVE LAKE	NORTH CENTRAL REGION ATHABASCA MD LESSER SLAVE RVR	M.D. OF LESSER SLAVE UNDEFINED CMA LESSER SLAVE LAKE	SP LOCAL ROAD TRIBUTARY TO EATING CREEK (WATERCRS-	BRIDGE CULV	RV 1980	1 2120.0	5.0			33.3 27.8 12-07-2017		
78630 -1	NW SEC 35 TWP 74 RGE 6 W5M SLAVE LAKE BEAR CREEK CULVERT ON LOCAL ROAD NEAR SLAVE LAKE	NORTH CENTRAL REGION ATHABASCA MD LESSER SLAVE RVR	Alberta Transportation (AIT) UNDEFINED CMA LESSER SLAVE LAKE	MP LOCAL ROAD TRIBUTARY TO LESSER SLAVE RIVER	BRIDGE CULV	RV 1994	1 600.0				33.3 36.8 25-11-2022		
78633 -2	NE SEC 24 TWP 79 RGE 23 W4M DESMARAIS WABASCA RIVER BRIDGE ON HWY 813, 27 KM SE OF WABASCA	NORTH CENTRAL REGION FORT MCMURRAY WABASCA #166	Alberta Transportation (AIT) CMA06 LESSER SLAVE LAKE	SLW 813:10 C1 7.147 WABASCA RIVER (WATERCRS-ST)	STANDARD BRIDGE	RV 2014 2014	3 14.0	9.1 32.0			77.8 61.6 14-11-2024		
78634 -2	NW SEC 2 TWP 80 RGE 23 W4M DESMARAIS SAMS CREEK (TRIBUTARY TO WABASCA RIVER) BRIDGE ON HIGHWAY 813, 26 KM SE OF	NORTH CENTRAL REGION FORT MCMURRAY WABASCA #166	Alberta Transportation (AIT) CMA06 LESSER SLAVE LAKE	SC 813:10 C1 12.204 TRIBUTARY TO WABASCA RIVER	STANDARD BRIDGE	RV 2002 2002	2 8.0	10.4 16.0	28.0 49.0 62.0		38.9 49.0 14-11-2024		3.9
78635 -2	NE SEC 25 TWP 79 RGE 23 W4M DESMARAIS MISSTASSINEY CREEK (WABASCA RIVER) BRIDGE ON HIGHWAY 813, 29 KM SE OF	NORTH CENTRAL REGION FORT MCMURRAY WABASCA #166	Alberta Transportation (AIT) CMA06 LESSER SLAVE LAKE	SC 813:10 C1 8.832 TRIBUTARY TO WABASCA RIVER	STANDARD BRIDGE	RV 2002 2002	3 10.0	10.4 22.0	28.0 49.0 62.0		38.9 46.4 14-11-2024		4.0

		Transportation Infrastructure Management System										2025/03/06			
		Bridge Structures Report													
		All 'IN SERVICE' Structures - Sorted By: File Number													
														Page 542 of 772	
BF	Legal Land Location Structure Name Location Description	Region District Municipality	Managed By CMA Constituency	Span Types Located On Located Over	Structure Type	Usage Yr Built Yr Supstr	No. Spans Pipes Max Span Length Max Pipe Dia	Clear Rdwy Nom Length Skew	Single (t) Semi (t) Train (t)	Stru Suff Insp	Rat. % Rat. % Date	Theor VCL On Meas VCL On	Deck Height Theor VCL Over Meas VCL Over		
78636 -1	NW SEC 12 TWP 89 RGE 7 W5M RED EARTH CR CROOKED CREEK (TRIBUTARY TO LOON RIVER) CULVERT ON HIGHWAY 686, 35 KM W OF	PEACE REGION PEACE RIVER MD OPPORTUNITY	Alberta Transportation (AIT) CMA02 LESSER SLAVE LAKE	SP 686:10 C1 3.854 TRIBUTARY TO LOON RIVER (WATERCRS-ST)	BRIDGE CULV	RV 1990	1 4140.0	12.0 20.0			77.8 72.2 13-04-2023		13.5		
78638 -1	NW SEC 13 TWP 64 RGE 9 W4M TRUMAN PUNK CREEK BRIDGE ON LOCAL ROAD NEAR TRUMAN	NORTH CENTRAL REGION ATHABASCA MD BONNYVILLE	M.D. OF BONNYVILLE NO. 87 UNDEFINED CMA BONNYVILLE-COLD LAKE-ST.	SM LOCAL ROAD PUNK CREEK (WATERCRS-ST)	STANDARD BRIDGE	RV 1990 1990	1 11.0	7.6 11.0	28.0 49.0 62.0		61.1 51.5 11-10-2020		3.4		
78639 -1	NE SEC 14 TWP 70 RGE 18 W4M BREYNAT MYSTERY CREEK BRIDGE ON LOCAL ROAD NEAR BREYNAT	NORTH CENTRAL REGION ATHABASCA CT ATHABASCA	ATHABASCA COUNTY UNDEFINED CMA FORT MCMURRAY-LAC LA	HC LOCAL ROAD TRIBUTARY TO LA BICHE RIVER (WATERCRS-	STANDARD BRIDGE	RV 1969 1969	1 6.1	6.4 6.1	28.0 49.0 65.5		50.0 48.9 24-09-2013		4.0		
78640 -1	NE SEC 23 TWP 72 RGE 21 W4M CALLING LAKE FOUR MILE CREEK (2ND ORDER TRIBUTARY TO CALLUM CREEK) CULVERT ON LOCAL	NORTH CENTRAL REGION FORT MCMURRAY MD OPPORTUNITY	M.D. OF OPPORTUNITY NO. 17 UNDEFINED CMA LESSER SLAVE LAKE	SP LOCAL ROAD TRIBUTARY TO CALLING RIVER (WATERCRS-	BRIDGE CULV	RV 1992	1 3050.0	11.0 -25.0			77.8 72.5 30-04-2017		7.4		
78642 -1	SW SEC 15 TWP 10 RGE 15 W4M PURPLE SPRIN TID IRRIGATION CANAL CULVERT ON PROVINCIAL HIGHWAY 3 NEAR PURPLE SPRIN	SOUTHERN REGION LETHBRIDGE MD TABER	Alberta Transportation (AIT) CMA24 TABER-WARNER	FP 3:12 C1 12.654 TID - IRRIGATION C (WATERCRS-IC)	BRIDGE CULV	IC 1976	1 1474.0	13.0			66.7 61.8 21-02-2024				
78643 -1	NE SEC 28 TWP 70 RGE 9 W5M KINUSO JERRY CREEK CULVERT ON PROVINCIAL HIGHWAY 33 NEAR KINUSO	PEACE REGION PEACE RIVER CT BIG LAKES	Alberta Transportation (AIT) CMA06 LESSER SLAVE LAKE	SPE 33:14 C1 17.733 JERRY CREEK (WATERCRS-ST)	BRIDGE CULV	RV 1977	1 2433.0	9.9 -10.0			33.3 41.1 12-10-2023		13.7		
78644 -1	SW SEC 3 TWP 71 RGE 9 W5M SWAN HILLS WATERCOURSE CULVERT ON PROVINCIAL HIGHWAY 33 NEAR SWAN HILLS	PEACE REGION PEACE RIVER CT BIG LAKES	Alberta Transportation (AIT) CMA06 LESSER SLAVE LAKE	MP 33:14 C1 20.463 TRIBUTARY TO SWAN RIVER (WATERCRS-ST)	BRIDGE CULV	RV 1977	1 1500.0	9.8 10.0			55.6 50.9 12-10-2023		6.7		
78646 -1	NE SEC 12 TWP 47 RGE 14 W4M VIKING WATERCOURSE CULVERT ON LOCAL ROAD NEAR VIKING	CENTRAL REGION VERMILION CT BEAVER	BEAVER COUNTY UNDEFINED CMA CAMROSE	FP;FP LOCAL ROAD TRIBUTARY TO IRON CREEK (WATERCRS-ST)	BRIDGE CULV	RV 1976	2 1474.0	6.1 15.0			22.2 36.3 25-09-2024		1.8		
78647 -1	SW SEC 4 TWP 55 RGE 26 W4M RIV QUI BARR 2ND ORDER TRIBUTARY TO STURGEON RIVER CULVERT ON HIGHWAY 44, 6 KM N OF	NORTH CENTRAL REGION STONY PLAIN CT STURGEON	Alberta Transportation (AIT) CMA09 LAC STE. ANNE-PARKLAND	SP-SPE-SP-MP 44:00 C1 16.883 2ND ORDER TRIBUTARY TO STURGEON	BRIDGE CULV	RV 1976	1 1810.0	18.0			33.3 43.5 21-10-2024		3.6		
78648 -1	SE SEC 16 TWP 39 RGE 26 W4M JOFFRE WATERCOURSE CULVERT ON PROVINCIAL HIGHWAY 597 NEAR JOFFRE	CENTRAL REGION RED DEER CT LACOMBE	Alberta Transportation (AIT) CMA19 LACOMBE-PONOKA	SP 597:02 C1 10.687 TRIBUTARY TO RED DEER RIVER	BRIDGE CULV	RV 1976	1 2438.0	11.0 0.0			33.3 40.9 20-10-2023		30.2		
78649 -1	NW SEC 19 TWP 2 RGE 27 W4M MOUNTAIN VIE WATERCOURSE CULVERT ON LOCAL ROAD NEAR MOUNTAIN VIE	SOUTHERN REGION LETHBRIDGE CT CARDSTON	CARDSTON COUNTY UNDEFINED CMA CARDSTON-SIKSIKA	MP LOCAL ROAD TRIBUTARY TO MAMI CREEK (WATERCRS-ST)	BRIDGE CULV	RV 1992	1 1800.0	6.5 -10.0			88.9 79.0 28-10-2020		2.8		
78650 -1	SE SEC 3 TWP 55 RGE 23 W4M NAMA0 WATERCOURSE CULVERT ON PROVINCIAL HIGHWAY 37 NEAR NAMA0	NORTH CENTRAL REGION STONY PLAIN CT STURGEON	Alberta Transportation (AIT) CMA09 MORINVILLE-ST. ALBERT	MP;MP 37:04 C1 20.298 TRIBUTARY TO NORTH SASKATCHEWAN	BRIDGE CULV	RV 1976	2 1524.0	8.9			22.2 36.4 25-03-2024		2.7		
78651 -2	NW SEC 23 TWP 36 RGE 25 W4M PINE LAKE TRIBUTARY TO GHOSTPINE CREEK CULVERT ON HWY 816, 1 KM S OF PINE LAKE	CENTRAL REGION RED DEER CT RED DEER	Alberta Transportation (AIT) CMA19 INNISFAIL-SYLVAN LAKE	SP 816:02 C1 9.457 TRIBUTARY TO GHOSTPINE CREEK	BRIDGE CULV	RV 2024	1 3360.0	9.0 0.0			100.0 94.8 22-07-2024				
78652 -1	SW SEC 23 TWP 75 RGE 21 W5M GUY WATERCOURSE CULVERT ON LOCAL ROAD NEAR GUY	PEACE REGION PEACE RIVER MD SMOKY RIVER	M.D. OF SMOKY RIVER NO. UNDEFINED CMA CENTRAL PEACE-NOTLEY	MP LOCAL ROAD 2ND ORDER TRIBUTARY TO LITTLE SMOKY	BRIDGE CULV	RV 1976	1 2100.0	8.0			77.8 74.4 30-11-2021		3.0		
78653 -1	SW SEC 2 TWP 76 RGE 21 W5M GUY WATERCOURSE CULVERT ON LOCAL ROAD NEAR GUY	PEACE REGION PEACE RIVER MD SMOKY RIVER	M.D. OF SMOKY RIVER NO. UNDEFINED CMA CENTRAL PEACE-NOTLEY	MP;MP LOCAL ROAD TRIBUTARY TO LITTLE SMOKY RIVER	BRIDGE CULV	RV 1992	2 1600.0	9.0			33.3 48.8 10-09-2023		2.7		
78654 -1	NW SEC 35 TWP 75 RGE 21 W5M GUY WATERCOURSE CULVERT ON LOCAL ROAD NEAR GUY	PEACE REGION PEACE RIVER MD SMOKY RIVER	M.D. OF SMOKY RIVER NO. UNDEFINED CMA CENTRAL PEACE-NOTLEY	MP;MP LOCAL ROAD TRIBUTARY TO LITTLE SMOKY RIVER	BRIDGE CULV	RV 1992	2 1600.0	7.0			77.8 77.2 10-09-2023				
78655 -2	NW SEC 6 TWP 75 RGE 20 W5M GUY WATERCOURSE CULVERT ON LOCAL ROAD, 9 KM S OF GUY	PEACE REGION PEACE RIVER MD SMOKY RIVER	M.D. OF SMOKY RIVER NO. UNDEFINED CMA CENTRAL PEACE-NOTLEY	MP;MP LOCAL ROAD 2ND ORDER TRIBUTARY TO LITTLE SMOKY	BRIDGE CULV	RV 2018	2 1600.0	8.0 -45.0			77.8 80.3 25-08-2023				
78663 -1	SE SEC 17 TWP 22 RGE 6 W5M BRAGG CREEK PRAIRIE CREEK CULVERT ON HIGHWAY 66, 21 KM SW OF BRAGG CREEK	SOUTHERN REGION CALGARY ID KANANASKIS	Alberta Transportation (AIT) CMA27 BANFF-KANANASKIS	RPE 66:02 C1 8.679 PRAIRIE CREEK (WATERCRS-ST)	BRIDGE CULV	RV 1983	1 5131.0	11.0			77.8 65.8 10-08-2023		9.2		
78664 -1	NW SEC 29 TWP 22 RGE 5 W5M BRAGG CREEK MCLEAN CREEK CULVERT ON LOCAL ROAD, 11 KM SW OF BRAGG CREEK	SOUTHERN REGION CALGARY ID KANANASKIS	Alberta Transportation (AIT) CMA27 BANFF-KANANASKIS	SP LOCAL ROAD MCLEAN CREEK (WATERCRS-ST)	BRIDGE CULV	RV 1981	1 3658.0	8.0 -39.0			66.7 71.6 07-03-2023		5.5		
78665 -1	SW SEC 12 TWP 21 RGE 5 W5M MILLARVILLE THREEPOINT C BRIDGE ON LOCAL ROAD NEAR MILLARVILLE	SOUTHERN REGION CALGARY ID KANANASKIS	Unknown Private Organization or CMA27 BANFF-KANANASKIS	SSB LOCAL ROAD THREEPOINT CREEK (WATERCRS-ST)	MAJOR BRIDGE	RV 1910 1910	1 21.6	3.0 21.6			44.0 28.4 03-10-1991		4.9		
78669 -2	SE SEC 12 TWP 20 RGE 8 W5M BRAGG CREEK ELBOW RIVER BRIDGE ON LOCAL ROAD NEAR BRAGG CREEK	SOUTHERN REGION CALGARY ID KANANASKIS	Alberta Transportation (AIT) UNDEFINED CMA BANFF-KANANASKIS	RB TRAIL-PED ON 50000 FB TRIBUTARY TO ELBOW RIVER (WATERCRS-	MAJOR BRIDGE	FB 1999 1999	1 13.0	3.0 13.0			66.7 81.5 29-08-2023		3.0		

<div><div>Alberta</div><div>Transportation</div></div>		<div>Transportation Infrastructure Management System</div> <div>Bridge Structures Report</div> <div>All 'IN SERVICE' Structures - Sorted By: File Number</div>										2025/03/06	
												Page 543 of 772	
BF	Legal Land Location Structure Name Location Description	Region District Municipality	Managed By CMA Constituency	Span Types Located On Located Over	Structure Type	Usage Yr Built Yr Supstr	No. Spans Pipes Max Span Length Max Pipe Dia	Clear Rdwy Nom Length Skew	Single (t) Semi (t) Train (t)	Stru Suff Insp	Rat. % Rat. % Date	Theor VCL On Meas VCL On	Deck Height Theor VCL Over Meas VCL Over
78671 -1	SE SEC 20 TWP 22 RGE 10 W5M CANMORE BULLER CREEK CULVERT ON LOCAL ROAD NEAR CANMORE	SOUTHERN REGION CALGARY ID KANANASKIS	Alberta Transportation (AIT) CMA28 BANFF-KANANASKIS	SPE LOCAL ROAD BULLER CREEK (WATERCRS-ST)	BRIDGE CULV	RV 1981	1 2745.0	13.0 -39.0			55.6 60.0 02-02-2023		13.3
78674 -1	NW SEC 26 TWP 24 RGE 1 W5M CALGARY 32 Avenue Over CPR in NE Calgary	SOUTHERN REGION CALGARY CALGARY	CALGARY UNDEFINED CMA CALGARY-KLEIN	RD LOCAL ROAD RAILWAY CPR	MAJOR BRIDGE	RO 1976 1976	3 23.0	18.4 69.0 18.0	28.0 49.0 62.0				
78675 -1	SW SEC 32 TWP 34 RGE 4 W5M SUNDRE SCHRADER CREEK CULVERT ON LOCAL ROAD NEAR SUNDRE	CENTRAL REGION RED DEER CT CLEARWATER	CLEARWATER COUNTY UNDEFINED CMA RIMBEY-ROCKY MOUNTAIN	SPE LOCAL ROAD SCHRADER CREEK (WATERCRS-ST)	BRIDGE CULV	RV 1977	1 2123.0	6.0 0.0			77.8 73.3 13-07-2022		3.4
78678 -1	NW SEC 14 TWP 76 RGE 19 W5M KATHLEEN LUSSIER CREEK CULVERT ON LOCAL ROAD NEAR KATHLEEN	PEACE REGION PEACE RIVER MD SMOKY RIVER	M.D. OF SMOKY RIVER NO. UNDEFINED CMA CENTRAL PEACE-NOTLEY	SP LOCAL ROAD 2ND ORDER TRIBUTARY TO SOUTH HEART	BRIDGE CULV	RV 1979	1 2898.0	6.0 -20.0			22.2 46.3 26-08-2023		4.3
78679 -2	SE SEC 31 TWP 72 RGE 20 W5M VALLEYVIEW WATERCOURSE CULVERT ON LOCAL ROAD, 30 KM NE OF VALLEYVIEW	PEACE REGION GRANDE PRAIRIE MD GREENVIEW	M.D. OF GREENVIEW NO. 16 UNDEFINED CMA CENTRAL PEACE-NOTLEY	MP LOCAL ROAD TRIBUTARY TO LITTLE SMOKY RIVER	BRIDGE CULV	RV 2019	1 2000.0	8.0 0.0			88.9 87.1 18-11-2024		
78680 E-1	NE SEC 16 TWP 53 RGE 17 W5M EDSON BENCH CREEK (TRIBUTARY TO EDSON RIVER) CULVERT ON HIGHWAY 16, AT EDSON	NORTH CENTRAL REGION EDSON EDSON	Alberta Transportation (AIT) CMA13 WEST YELLOWHEAD	SP 16:06 R1 9.572 BENCH CREEK (WATERCRS-ST)	BRIDGE CULV	RV 1978	1 3670.0	15.0 			66.7 60.3 03-05-2024		5.5
78682 -1	SE SEC 30 TWP 63 RGE 2 W4M COLD LAKE MARIE CREEK CULVERT ON LOCAL ROAD NEAR COLD LAKE	NORTH CENTRAL REGION ATHABASCA MD BONNYVILLE	M.D. OF BONNYVILLE NO. 87 UNDEFINED CMA BONNYVILLE-COLD LAKE-ST.	SPE LOCAL ROAD MARIE CREEK (WATERCRS-ST)	BRIDGE CULV	RV 1976	1 3675.0	7.3 14.0			33.3 56.6 14-08-2023		7.6
78683 -1	SW SEC 26 TWP 62 RGE 3 W4M ARDMORE WATERCOURSE BRIDGE ON LOCAL ROAD NEAR ARDMORE	NORTH CENTRAL REGION ATHABASCA MD BONNYVILLE	M.D. OF BONNYVILLE NO. 87 UNDEFINED CMA BONNYVILLE-COLD LAKE-ST.	VS LOCAL ROAD TRIBUTARY TO BEAVER RIVER (WATERCRS-	STANDARD BRIDGE	RV 1976 1976	1 7.6	7.6 7.6	28.0 49.0 62.0		77.8 75.3 21-10-2021		2.4
78684 -2	SW SEC 17 TWP 59 RGE 9 W4M ST. PAUL WATERCOURSE CULVERT ON LOCAL ROAD, 17 KM N OF ST. PAUL	NORTH CENTRAL REGION ATHABASCA CT ST PAUL	COUNTY OF ST. PAUL NO. 19 UNDEFINED CMA ATHABASCA-BARRHEAD-	MP LOCAL ROAD TRIBUTARY TO ATIMOSWE CK (WATERCRS-	BRIDGE CULV	RV 2017	1 2000.0	7.5 0.0			88.9 90.3 02-10-2020		
78686 -1	SW SEC 1 TWP 14 RGE 27 W4M STAVELY WATERCOURSE CULVERT ON LOCAL ROAD NEAR STAVELY	SOUTHERN REGION LETHBRIDGE MD WILLOW CREEK	M.D. OF WILLOW CREEK NO. UNDEFINED CMA LIVINGSTONE-MACLEOD	FP LOCAL ROAD TRIBUTARY TO CLEAR BROOK (WATERCRS-	BRIDGE CULV	RV 1976	1 1475.0	7.9 -15.0			55.6 69.7 17-07-2024		3.0
78687 -1	SW SEC 26 TWP 1 RGE 12 W4M COUTTS DEER CREEK CULVERT ON PROVINCIAL HIGHWAY 500 NEAR COUTTS	SOUTHERN REGION LETHBRIDGE CT WARNER	Alberta Transportation (AIT) CMA24 TABER-WARNER	SP 500:04 C1 18.898 DEER CREEK (WATERCRS-ST)	BRIDGE CULV	RV 1977	1 2100.0	9.5 10.0			77.8 75.4 14-01-2022		14.6
78688 -1	SW SEC 5 TWP 9 RGE 20 W4M FAIRVIEW SMR IRRIGATION CANAL CULVERT ON HWY 512, 7 KM E OF FAIRVIEW	SOUTHERN REGION LETHBRIDGE CT LETHBRIDGE	Alberta Transportation (AIT) CMA25 TABER-WARNER	FP 512:02 C1 7.168 SMR - IRRIGATION C (WATERCRS-IC)	BRIDGE CULV	IC 1976	1 1474.0	8.5 -45.0			33.3 44.0 29-01-2025		4.2
78689 -1	NW SEC 34 TWP 9 RGE 26 W4M FORT MACLEOD LNI IRRIGATION CANAL BRIDGE ON LOCAL ROAD NEAR FORT MACLEOD	SOUTHERN REGION LETHBRIDGE MD WILLOW CREEK	Alberta Transportation (AIT) UNDEFINED CMA LIVINGSTONE-MACLEOD	VS LOCAL ROAD LNI - IRRIGATION C (WATERCRS-IC)	STANDARD BRIDGE	IC 1976 1976	3 10.7	7.6 22.9	28.0 49.0 62.0		44.4 61.1 20-06-2023		4.2
78690 -1	SW SEC 33 TWP 9 RGE 26 W4M FORT MACLEOD LNI IRRIGATION CANAL BRIDGE ON LOCAL ROAD NEAR FORT MACLEOD	SOUTHERN REGION LETHBRIDGE MD WILLOW CREEK	Alberta Transportation (AIT) UNDEFINED CMA LIVINGSTONE-MACLEOD	VS LOCAL ROAD LNI - IRRIGATION C (WATERCRS-IC)	STANDARD BRIDGE	IC 1976 1976	3 10.7	7.6 22.9	28.0 49.0 62.0		55.6 70.4 20-06-2023		4.1
78691 -1	SW SEC 33 TWP 10 RGE 25 W4M GRANUM LNID CANAL SITE 35 ON LOCAL ROAD, 12 KM W OF GRANUM	SOUTHERN REGION LETHBRIDGE MD WILLOW CREEK	Alberta Transportation (AIT) UNDEFINED CMA LIVINGSTONE-MACLEOD	VS LOCAL ROAD LNI - IRRIGATION C (WATERCRS-IC)	STANDARD BRIDGE	IC 1976 1976	3 10.7	7.6 32.1 -45.0	28.0 49.0 62.0		55.6 66.7 20-06-2023		4.1
78692 -1	SW SEC 30 TWP 11 RGE 23 W4M NOBLEFORD LNID CANAL SITE 51 ON LOCAL ROAD, 11 NW OF NOBLEFORD	SOUTHERN REGION LETHBRIDGE CT LETHBRIDGE	Alberta Transportation (AIT) UNDEFINED CMA CARDSTON-SIKSIKA	SM LOCAL ROAD LNI - IRRIGATION C (WATERCRS-IC)	STANDARD BRIDGE	IC 1984 1984	3 11.0	7.6 33.0	28.0 49.0 62.0		66.7 70.1 21-06-2023		4.1
78693 -1	SE SEC 18 TWP 25 RGE 15 W4M FINNEGAN DIP CREEK CULVERT ON LOCAL ROAD NEAR FINNEGAN	CENTRAL REGION HANNA SPECIAL AREA 2	Municipal Services Branch UNDEFINED CMA DRUMHELLER-STETTTLER	SPE LOCAL ROAD DIP CK (WATERCRS-ST)	BRIDGE CULV	RV 1976	1 2744.0	7.6 -15.0			77.8 81.0 18-08-2021		4.0
78694 -2	NW SEC 5 TWP 30 RGE 14 W4M HANNA WATERCOURSE CULVERT ON LOCAL ROAD NEAR HANNA	CENTRAL REGION HANNA SPECIAL AREA 2	Municipal Services Branch UNDEFINED CMA DRUMHELLER-STETTTLER	MP LOCAL ROAD 2ND ORDER TRIBUTARY TO BULLPOUND CK	BRIDGE CULV	RV 1999	1 2700.0	9.5 			77.8 79.5 04-11-2024		3.7
78695 -1	NW SEC 16 TWP 33 RGE 13 W4M GARDEN PLAIN WATERCOURSE CULVERT ON LOCAL ROAD NEAR GARDEN PLAIN	CENTRAL REGION HANNA SPECIAL AREA 2	Municipal Services Branch UNDEFINED CMA DRUMHELLER-STETTTLER	SPE LOCAL ROAD TRIBUTARY TO BERRY CREEK (WATERCRS-	BRIDGE CULV	RV 1976	1 2135.0	6.8 -20.0			44.4 58.9 14-12-2023		3.4
78696 -1	SW SEC 6 TWP 34 RGE 7 W4M LOYALIST WATERCOURSE CULVERT ON LOCAL ROAD NEAR LOYALIST	CENTRAL REGION HANNA SPECIAL AREA 4	Municipal Services Branch UNDEFINED CMA DRUMHELLER-STETTTLER	SP LOCAL ROAD TRIBUTARY TO MONITOR CREEK	BRIDGE CULV	RV 1980	1 2430.0	7.9 			22.2 48.5 08-07-2024		2.4
78697 -1	SW SEC 32 TWP 61 RGE 16 W4M SMOKY LAKE WATERCOURSE CULVERT ON LOCAL ROAD NEAR SMOKY LAKE	NORTH CENTRAL REGION ATHABASCA CT SMOKY LAKE	SMOKY LAKE COUNTY UNDEFINED CMA ATHABASCA-BARRHEAD-	MP LOCAL ROAD TRIBUTARY TO EDWAND CREEK	BRIDGE CULV	RV 1980	1 1502.0	6.1 30.0			44.4 57.3 21-07-2020		1.8

BF	Legal Land Location Structure Name Location Description	Region District Municipality	Managed By CMA Constituency	Span Types Located On Located Over	Structure Type	Usage Yr Built Yr Supstr	No. Spans Pipes Max Span Length Max Pipe Dia	Clear Rdwy Nom Length Skew	Single (t) Semi (t) Train (t)	Stru Suff Insp	Rat. % Rat. % Date	Theor VCL On Meas VCL On	Deck Height Theor VCL Over Meas VCL Over
78698 -1	SW SEC 3 TWP 12 RGE 23 W4M BARONS LNID CANAL CULVERT SITE 57A ON LOCAL ROAD, 5 KM S OF BARONS	SOUTHERN REGION LETHBRIDGE CT LETHBRIDGE	Alberta Transportation (AIT) UNDEFINED CMA CARDSTON-SIKSIKA	AP LOCAL ROAD LNI - IRRIGATION C (WATERCRS-IC)	BRIDGE CULV	IC 1983	1 8175.0	8.3 -31.0			77.8 78.7 21-06-2023		11.1
78699 -1	SW SEC 35 TWP 9 RGE 26 W4M FORT MACLEOD LNI IRRIGATION CANAL BRIDGE ON LOCAL ROAD NEAR FORT MACLEOD	SOUTHERN REGION LETHBRIDGE MD WILLOW CREEK	Alberta Transportation (AIT) UNDEFINED CMA LIVINGSTONE-MACLEOD	TT LOCAL ROAD LNI - IRRIGATION C (WATERCRS-IC)	STANDARD BRIDGE	IC 1979 1979	3 8.4	7.0 25.0	35.3 61.1 87.3		44.4 66.3 20-06-2023		4.7
78700 -1	SE SEC 14 TWP 45 RGE 22 W4M NEW NORWAY WATERCOURSE CULVERT ON LOCAL ROAD NEAR NEW NORWAY	CENTRAL REGION VERMILION CT CAMROSE	CAMROSE COUNTY UNDEFINED CMA MASKWACIS-WETASKIWIN	SPE;MP LOCAL ROAD TRIBUTARY TO BATTLE RIVER (WATERCRS-	BRIDGE CULV	RV 1977	2 2123.0	8.0 -10.0			33.3 44.0 27-09-2024		3.0
78701 -2	SW SEC 36 TWP 60 RGE 3 W4M BEAVERDAM REITA CREEK CULVERT ON LOCAL ROAD, 4 KM NW OF BEAVERDAM	NORTH CENTRAL REGION ATHABASCA MD BONNYVILLE	M.D. OF BONNYVILLE NO. 87 UNDEFINED CMA BONNYVILLE-COLD LAKE-ST.	MP LOCAL ROAD REITA CREEK (WATERCRS-ST)	BRIDGE CULV	RV 2001	1 2400.0	8.0 24.0			88.9 73.0 21-10-2021		3.4
78702 -1	SW SEC 15 TWP 22 RGE 9 W5M SEEBE KANANASKIS RIVER BRIDGE ON LOCAL ROAD NEAR SEEBE	SOUTHERN REGION CALGARY ID KANANASKIS	Unknown Private Organization or CMA28 BANFF-KANANASKIS	TT LOCAL ROAD KANANASKIS RIVER (WATERCRS-ST)	STANDARD BRIDGE	RV 1910 1910	5 5.8	7.0 28.1			55.0 46.2 13-10-1987		4.3
78703 -1	SE SEC 16 TWP 31 RGE 10 W5M BEARBERRY WILDHORSE CREEK BRIDGE ON LOCAL ROAD NEAR BEARBERRY	CENTRAL REGION RED DEER CT CLEARWATER	CLEARWATER COUNTY UNDEFINED CMA RIMBEY-ROCKY MOUNTAIN	HC LOCAL ROAD WILDHORSE CREEK (WATERCRS-ST)	STANDARD BRIDGE	RV 1970 1970	1 12.2	6.4 12.2			50.0 45.0 04-09-2024		2.1
78704 -1	SE SEC 31 TWP 5 RGE 3 W5M BEAVER MINES O HAGEN CREEK BRIDGE ON LOCAL ROAD NEAR BEAVER MINES	SOUTHERN REGION LETHBRIDGE MD PINCHER CREEK	Alberta Transportation (AIT) UNDEFINED CMA LIVINGSTONE-MACLEOD	VS LOCAL ROAD TRIBUTARY TO CARBONDALE RIVER	STANDARD BRIDGE	RV 1977 1977	1 6.1	7.6 6.1 30.0	28.0 49.0 62.0		61.1 71.0 22-09-2022		4.0
78705 -1	SE SEC 29 TWP 6 RGE 4 W5M BLAIRMORE GOAT CREEK BRIDGE ON LOCAL ROAD NEAR BLAIRMORE	SOUTHERN REGION LETHBRIDGE MD PINCHER CREEK	Alberta Transportation (AIT) UNDEFINED CMA LIVINGSTONE-MACLEOD	HC LOCAL ROAD GOAT CREEK (WATERCRS-ST)	STANDARD BRIDGE	RV 1961 1961	1 8.5	7.3 8.5	30.1 52.8 75.4		55.6 68.7 20-09-2022		3.2
78706 -1	NW SEC 32 TWP 6 RGE 4 W5M BLAIRMORE LYNX CREEK BRIDGE ON LOCAL ROAD NEAR BLAIRMORE	SOUTHERN REGION LETHBRIDGE MD PINCHER CREEK	Alberta Transportation (AIT) UNDEFINED CMA LIVINGSTONE-MACLEOD	PG LOCAL ROAD LYNX CREEK (WATERCRS-ST)	STANDARD BRIDGE	RV 1952 1952	1 8.5	7.6 8.5	28.0 49.0 62.0		55.6 58.4 20-09-2022		3.0
78707 -1	SE SEC 22 TWP 8 RGE 5 W5M COLEMAN ALLISON CREEK BRIDGE ON LOCAL ROAD NEAR COLEMAN	SOUTHERN REGION LETHBRIDGE SPM CROWSNEST PASS	MUNICIPALITY OF UNDEFINED CMA LIVINGSTONE-MACLEOD	VS LOCAL ROAD ALLISON CREEK (WATERCRS-ST)	STANDARD BRIDGE	RV 1976 1976	1 9.1	7.6 9.1	28.0 49.0 62.0		61.1 69.7 10-05-2022		2.4
78708 -2	SW SEC 32 TWP 7 RGE 4 W5M COLEMAN YORK CREEK BRIDGE ON LOCAL ROAD NEAR COLEMAN	SOUTHERN REGION LETHBRIDGE SPM CROWSNEST PASS	Unknown Private Organization or UNDEFINED CMA LIVINGSTONE-MACLEOD	SSB LOCAL ROAD YORK CREEK (WATERCRS-ST)	MAJOR BRIDGE	RV 2006 2006	1 13.5	3.9 13.5			16.7 26.6 09-11-2022		
78709 -1	NW SEC 1 TWP 23 RGE 9 W5M KANANASKIS KANANASKIS RIVER BRIDGE ON LOCAL ROAD, 35 KM S OF EXSHAW	SOUTHERN REGION CALGARY ID KANANASKIS	Alberta Transportation (AIT) CMA28 BANFF-KANANASKIS	RM LOCAL ROAD KANANASKIS RIVER (WATERCRS-ST)	MAJOR BRIDGE	RV 1981 1981	3 25.0	10.9 61.0	28.0 49.0 62.0		66.7 61.2 18-12-2024		4.0
78709 BGL-2	NW SEC 1 TWP 23 RGE 9 W5M KANANASKIS RIVER BRIDGE ON LOCAL ROAD, 35 KM S OF EXSHAW	SOUTHERN REGION CALGARY ID KANANASKIS	Alberta Transportation (AIT) CMA28 BANFF-KANANASKIS	KANANASKIS RIVER (WATERCRS-ST)	GUIDE BANK	1981							
78709 BGR-3	NW SEC 1 TWP 23 RGE 9 W5M KANANASKIS RIVER BRIDGE ON LOCAL ROAD, 35 KM S OF EXSHAW	SOUTHERN REGION CALGARY ID KANANASKIS	Alberta Transportation (AIT) CMA28 BANFF-KANANASKIS	KANANASKIS RIVER (WATERCRS-ST)	GUIDE BANK	1981							
78710 -2	SW SEC 33 TWP 22 RGE 7 W5M POWDERFACE CANYON CREEK BRIDGE ON LOCAL ROAD, 45 KM W OF BRAGG CREEK	SOUTHERN REGION CALGARY ID KANANASKIS	Alberta Transportation (AIT) CMA27 BANFF-KANANASKIS	SL LOCAL ROAD CANYON CREEK (WATERCRS-ST)	STANDARD BRIDGE	RV 2015 2015	1 12.0	8.9 12.0 0.0	28.0 49.0 62.0		83.3 79.1 06-07-2021		
78711 -1	SW SEC 9 TWP 15 RGE 3 W5M NANTON JOHNSON CREEK BRIDGE ON PROVINCIAL HIGHWAY 532 NEAR NANTON	SOUTHERN REGION LETHBRIDGE MD RANCHLAND	Alberta Transportation (AIT) CMA27 LIVINGSTONE-MACLEOD	SM 532:02 C1 12.725 JOHNSON CREEK (WATERCRS-ST)	STANDARD BRIDGE	RV 1981 1981	1 11.0	8.8 11.0 -30.0	28.0 49.0 62.0		66.7 63.6 21-07-2022		3.0
78712 -1	SE SEC 15 TWP 14 RGE 13 W4M ROLLING HILL EID IRRIGATION CANAL CULVERT ON LOCAL ROAD NEAR ROLLING HILL	SOUTHERN REGION LETHBRIDGE CT NEWELL	COUNTY OF NEWELL UNDEFINED CMA BROOKS-MEDICINE HAT	FP LOCAL ROAD EID - IRRIGATION C (WATERCRS-IC)	BRIDGE CULV	IC 1981	1 1770.0				44.4 53.4 16-03-2022		2.5
78714 -1	NE SEC 30 TWP 22 RGE 5 W5M BRAGG CREEK MCLEAN CREEK CULVERT ON HIGHWAY 66, 11 KM SW OF BRAGG CREEK	SOUTHERN REGION CALGARY ID KANANASKIS	Alberta Transportation (AIT) CMA27 BANFF-KANANASKIS	SP 66:04 C1 6.857 MCLEAN CREEK (WATERCRS-ST)	BRIDGE CULV	RV 1981	1 3650.0	14.0 -9.0			22.2 39.4 10-08-2023		10.0
78715 -1	SE SEC 30 TWP 64 RGE 23 W4M MEANOOK MUSKEG CREEK 2 CULVERT ON LOCAL ROAD NEAR MEANOOK	NORTH CENTRAL REGION ATHABASCA CT ATHABASCA	ATHABASCA COUNTY UNDEFINED CMA ATHABASCA-BARRHEAD-	MP LOCAL ROAD TRIBUTARY TO MUSKEG CREEK (WATERCRS-	BRIDGE CULV	RV 1976	1 1800.0	7.3			55.6 65.1 07-06-2024		2.4
78716 -1	NE SEC 8 TWP 87 RGE 9 W5M LOON LAKE LOON RIVER BRIDGE ON LOCAL ROAD, 7 KM W OF RED EARTH CREEK	PEACE REGION PEACE RIVER LOON LAKE #235	Federal Indian Affairs UNDEFINED CMA LESSER SLAVE LAKE	TH LOCAL ROAD LOON RIVER (WATERCRS-ST)	MAJOR BRIDGE	RV 1924 1925	1 45.7	4.9 45.7	22.0 39.6 57.7		44.4 29.8 31-10-2013	5.4	4.3
78717 -1	SE SEC 13 TWP 51 RGE 8 W4M MANNVILLE WATERCOURSE CULVERT ON LOCAL ROAD NEAR MANNVILLE	CENTRAL REGION VERMILION CT MINBURN	COUNTY OF MINBURN NO. 27 UNDEFINED CMA FORT SASKATCHEWAN-	SPE LOCAL ROAD TRIBUTARY TO VERMILION RIVER	BRIDGE CULV	RV 1980	1 2123.0	7.3 -24.0			44.4 53.7 23-09-2023		10.1

<div><div>Alberta</div><div>Transportation</div></div>		<div>Transportation Infrastructure Management System</div> <div>Bridge Structures Report</div> <div>All 'IN SERVICE' Structures - Sorted By: File Number</div>										2025/03/06	
												Page 545 of 772	
BF	Legal Land Location Structure Name Location Description	Region District Municipality	Managed By CMA Constituency	Span Types Located On Located Over	Structure Type	Usage Yr Built Yr Supstr	No. Spans Pipes Max Span Length Max Pipe Dia	Clear Rdwy Nom Length Skew	Single (t) Semi (t) Train (t)	Stru Suff Insp	Rat. % Rat. % Date	Theor VCL On Meas VCL On	Deck Height Theor VCL Over Meas VCL Over
78718 -1	SE SEC 13 TWP 51 RGE 8 W4M MANNVILLE WATERCOURSE CULVERT ON LOCAL ROAD, 18 KM NE OF MANNVILLE	CENTRAL REGION VERMILION CT MINBURN	COUNTY OF MINBURN NO. 27 UNDEFINED CMA FORT SASKATCHEWAN-	SPE;MP LOCAL ROAD 2ND ORDER TRIBUTARY TO VERMILION	BRIDGE CULV	RV 1980	2 1813.0	7.3 20.0			22.2 40.3 23-09-2023		7.6
78719 -1	SE SEC 2 TWP 47 RGE 20 W4M CAMROSE CNR UNDERPASS ON CORRECTION LINE ROAD, AT CAMROSE	CENTRAL REGION VERMILION CAMROSE	Canadian National Railways UNDEFINED CMA CAMROSE	PJ RAILWAY CNR 13:11 R1 5.531, 13:11 L1 5.531	MAJOR BRIDGE	RU 1980 1980	2 20.1	17.1 40.2 29.0					5.2
78721 -1	SE SEC 16 TWP 32 RGE 12 W4M RICHDALÉ WATERCOURSE BRIDGE ON PROVINCIAL HIGHWAY 586 NEAR RICHDALÉ	CENTRAL REGION HANNA SPECIAL AREA 2	Alberta Transportation (AIT) CMA21 DRUMHELLER-STETTLE	VS 586:01 C1 14.629 TRIBUTARY TO BERRY CREEK (WATERCRS-	STANDARD BRIDGE	RV 1976 1976	1 7.6	7.6 7.6	28.0 49.0 62.0	61.1 60.7 14-09-2024			2.7
78722 -2	SW SEC 7 TWP 31 RGE 5 W5M SUNDRE FAIR CREEK CULVERT ON LOCAL ROAD, 25 KM SW OF SUNDRE	CENTRAL REGION RED DEER CT MOUNTAIN VIEW	MOUNTAIN VIEW COUNTY UNDEFINED CMA RIMBEY-ROCKY MOUNTAIN	MP LOCAL ROAD FAIR CREEK (WATERCRS-ST)	BRIDGE CULV	RV 2024	1 2400.0	10.0 -40.0			100.0 93.1 11-06-2024		
78723 -1	NW SEC 28 TWP 79 RGE 22 W5M JEAN COTE BECHARD DRNG. CULVERT ON LOCAL ROAD NEAR JEAN COTE	PEACE REGION PEACE RIVER MD SMOKY RIVER	M.D. OF SMOKY RIVER NO. UNDEFINED CMA CENTRAL PEACE-NOTLEY	MP-MP;FP;FP;FP;MP LOCAL ROAD 2ND ORDER TRIBUTARY TO SMOKY RIVER	BRIDGE CULV	RV 1982	5 1400.0	7.3 0.0			22.2 40.2 27-08-2023		3.4
78724 -2	NW SEC 29 TWP 79 RGE 22 W5M GIROUXVILLE WATERCOURSE CULVERT ON LOCAL ROAD, 20 KM NW OF GIROUXVILLE	PEACE REGION PEACE RIVER MD SMOKY RIVER	M.D. OF SMOKY RIVER NO. UNDEFINED CMA CENTRAL PEACE-NOTLEY	MP;MP LOCAL ROAD 2ND ORDER TRIBUTARY TO SMOKY RIVER	BRIDGE CULV	RV 2017	2 2100.0	8.0 0.0			88.9 85.0 27-08-2023		
78725 -1	NE SEC 28 TWP 25 RGE 27 W4M DELACOUR WID IRRIGATION CANAL CULVERT ON LOCAL ROAD NEAR DELACOUR	SOUTHERN REGION UNDEFINED CMA CT ROCKY VIEW	ROCKY VIEW COUNTY UNDEFINED CMA AIRDRIE-EAST	SPE LOCAL ROAD WID - IRRIGATION C (WATERCRS-IC)	BRIDGE CULV	IC 1976	1 2744.0	6.8			44.4 48.2 25-10-2021		4.8
78728 E-1	SW SEC 16 TWP 53 RGE 25 W4M YHT EB - CNR (180 ST.) (B188) CNR OVERPASS ON HIGHWAY 16, AT EDMONTON	NORTH CENTRAL REGION STONY PLAIN EDMONTON	EDMONTON UNDEFINED CMA EDMONTON-WEST HENDAY	WG 16:17 R1 1.241 RAILWAY CNR	MAJOR BRIDGE	RO 1981 1981	3 52.0	13.0 135.0 -60.0	28.0 49.0 62.0	50.0 51.5 15-07-2024			10.4 7.2
78728 W-2	SW SEC 16 TWP 53 RGE 25 W4M YELLOWHEAD TRAIL WB - CNR (180 ST.) (B189) CNR OVERPASS ON HIGHWAY 16, AT EDMONTON	NORTH CENTRAL REGION STONY PLAIN EDMONTON	EDMONTON UNDEFINED CMA EDMONTON-WEST HENDAY	WG 16:17 L1 1.303 RAILWAY CNR	MAJOR BRIDGE	RO 1981 1981	3 52.0	13.0 135.0 -60.0	28.0 49.0 62.0	50.0 38.5 21-05-2024			10.4 7.2
78730 -1	NW SEC 10 TWP 3 RGE 25 W4M CARDSTON LEE CREEK BRIDGE ON HIGHWAY 501, AT NE BOUNDARY OF CARDSTON	SOUTHERN REGION LETHBRIDGE CARDSTON	Alberta Transportation (AIT) CMA25 CARDSTON-SIKSIKA	WG 501:01 C1 0.551 LEE CREEK (WATERCRS-ST)	MAJOR BRIDGE	RV 1980 1980	2 22.0	11.0 44.0	28.0 49.0 62.0	72.2 69.2 26-01-2022			4.9
78730 BGR-2NW	SEC 10 TWP 3 RGE 25 W4M LEE CREEK BRIDGE ON HIGHWAY 501, AT NE BOUNDARY OF CARDSTON	SOUTHERN REGION LETHBRIDGE CARDSTON	Alberta Transportation (AIT) CMA25 CARDSTON-SIKSIKA	LEE CREEK (WATERCRS-ST)	GUIDE BANK	1980							
78730 BXR-3NW	SEC 10 TWP 3 RGE 25 W4M LEE CREEK BRIDGE ON HIGHWAY 501, AT NE BOUNDARY OF CARDSTON	SOUTHERN REGION LETHBRIDGE CARDSTON	Alberta Transportation (AIT) CMA25 CARDSTON-SIKSIKA	LEE CREEK (WATERCRS-ST)	EXTENDED BANK P ROTECTION	1980							
78733 -1	NW SEC 36 TWP 21 RGE 16 W4M ROSEMARY MATZHIWIN CREEK BRIDGE ON LOCAL ROAD NEAR ROSEMARY	SOUTHERN REGION LETHBRIDGE CT NEWELL	COUNTY OF NEWELL UNDEFINED CMA BROOKS-MEDICINE HAT	VS LOCAL ROAD MATZHIWIN CREEK (WATERCRS-ST)	STANDARD BRIDGE	RV 1976 1976	3 6.1	7.6 18.3 -15.0	28.0 49.0 62.0	55.6 57.1 10-12-2024			4.0
78734 -1	NW SEC 36 TWP 54 RGE 27 W4M CALAHOO STURGEON RIVER BRIDGE ON LOCAL ROAD NEAR CALAHOO	NORTH CENTRAL REGION STONY PLAIN CT STURGEON	STURGEON COUNTY UNDEFINED CMA LAC STE. ANNE-PARKLAND	VS LOCAL ROAD STURGEON RIVER (WATERCRS-ST)	STANDARD BRIDGE	RV 1976 1976	3 10.7	7.6 32.1 30.0	28.0 49.0 62.0	44.4 60.6 06-01-2023			5.2
78735 -1	SE SEC 23 TWP 21 RGE 4 W5M MILLARVILLE WATERCOURSE CULVERT ON LOCAL ROAD NEAR MILLARVILLE	SOUTHERN REGION CALGARY CT FOOTHILLS	FOOTHILLS COUNTY UNDEFINED CMA BANFF-KANANASKIS	MP LOCAL ROAD TRIBUTARY TO FISHER CREEK (WATERCRS-	BRIDGE CULV	RV 1978	1 2200.0	8.0			100.0 78.3 31-01-2024		4.3
78736 -1	NW SEC 5 TWP 61 RGE 8 W5M FORT ASSINIB CORBETT CREEK BRIDGE ON LOCAL ROAD NEAR FORT ASSINIB	NORTH CENTRAL REGION EDSON CT WOODLANDS	WOODLANDS COUNTY UNDEFINED CMA ATHABASCA-BARRHEAD-	PG LOCAL ROAD CORBETT CREEK (WATERCRS-ST)	STANDARD BRIDGE	RV 1955 1955	1 6.1	7.3 6.1	28.0 49.0 62.0	50.0 55.6 11-06-2021			3.0
78737 -1	NW SEC 11 TWP 40 RGE 7 W5M ROCKY MT HOU CHICKEN CREEK BRIDGE ON LOCAL ROAD NEAR ROCKY MT HOU	CENTRAL REGION RED DEER CT CLEARWATER	CLEARWATER COUNTY UNDEFINED CMA RIMBEY-ROCKY MOUNTAIN	VS LOCAL ROAD CHICKEN CREEK (WATERCRS-ST)	STANDARD BRIDGE	RV 1977 1977	1 7.6	8.8 7.6	28.0 49.0 62.0	38.9 51.5 05-06-2023			3.0
78738 -2	SW SEC 12 TWP 80 RGE 8 W6M BLUEBERRY MT BLUEBERRY CREEK CULVERT ON LOCAL ROAD NEAR BLUEBERRY MT	PEACE REGION GRANDE PRAIRIE CT SADDLE HILLS	SADDLE HILLS COUNTY UNDEFINED CMA CENTRAL PEACE-NOTLEY	MP LOCAL ROAD BLUEBERRY CREEK (WATERCRS-ST)	BRIDGE CULV	RV 2006	1 2700.0	8.0 5.0			66.7 71.4 14-10-2023		
78739 -2	SW SEC 36 TWP 13 RGE 4 W5M COLEMAN BRIDGE STRUCTURE ON FORESTRY TRUNK ROAD NEAR COLEMAN	SOUTHERN REGION LETHBRIDGE MD RANCHLAND	M.D. OF RANCHLAND NO. 66 UNDEFINED CMA LIVINGSTONE-MACLEOD	SC LOCAL ROAD LIVINGSTONE RIVER (WATERCRS-ST)	STANDARD BRIDGE	RV 2011 2011	1 10.0	10.2 10.0 0.0			55.6 60.0 06-11-2023		
78740 -2	SW SEC 32 TWP 16 RGE 25 W4M VULCAN WATERCOURSE CULVERT ON LOCAL ROAD, 11 KM W OF VULCAN	SOUTHERN REGION LETHBRIDGE CT VULCAN	VULCAN COUNTY UNDEFINED CMA CARDSTON-SIKSIKA	MP LOCAL ROAD TRIBUTARY TO WEST ARROWWOOD CREEK	BRIDGE CULV	RV 2019	1 1800.0	7.5 15.0			66.7 76.3 29-10-2024		
78741 -2	SE SEC 16 TWP 72 RGE 2 W6M GOODWIN WATERCOURSE CULVERT ON LOCAL ROAD NEAR GOODWIN	PEACE REGION GRANDE PRAIRIE MD GREENVIEW	M.D. OF GREENVIEW NO. 16 UNDEFINED CMA CENTRAL PEACE-NOTLEY	SP LOCAL ROAD TRIBUTARY TO SMOKY RIVER (WATERCRS-	BRIDGE CULV	RV 2008	1 1810.0	8.0			88.9 90.9 15-10-2020		

		Transportation Infrastructure Management System										2025/03/06			
		Bridge Structures Report													
		All 'IN SERVICE' Structures - Sorted By: File Number													
														Page 546 of 772	
BF	Legal Land Location Structure Name Location Description	Region District Municipality	Managed By CMA Constituency	Span Types Located On Located Over	Structure Type	Usage Yr Built Yr Supstr	No. Spans Pipes Max Span Length Max Pipe Dia	Clear Rdwy Nom Length Skew	Single (t) Semi (t) Train (t)	Stru Suff Insp	Rat. % Rat. % Date	Theor VCL On Meas VCL On	Deck Height Theor VCL Over Meas VCL Over		
78742 -1	NW SEC 13 TWP 86 RGE 12 W5M LITTLE BUFFA TRIBUTARY TO LUBICON RIVER BRIDGE ON HIGHWAY 986, 24 KM E OF LITTLE BUFFALO	PEACE REGION PEACE RIVER CT NORTHERN SUNRISE	Alberta Transportation (AIT) CMA02 LESSER SLAVE LAKE	SM 986:06 C1 0.824 TRIBUTARY TO LUBICON RIVER (WATERCRS-	STANDARD BRIDGE	RV 1989 1989	1 11.0	10.0 11.0	28.0 49.0 62.0		61.1 55.8 02-10-2023		3.4		
78743 -2	SW SEC 28 TWP 84 RGE 4 W6M HINES CREEK JACK CREEK CULVERT ON LOCAL ROAD, 9 KM NE OF HINES CREEK	PEACE REGION GRANDE PRAIRIE CT CLEAR HILLS	CLEAR HILLS COUNTY UNDEFINED CMA CENTRAL PEACE-NOTLEY	MP LOCAL ROAD JACK CREEK (WATERCRS-ST)	BRIDGE CULV	RV 2015	1 3000.0	20.0 -40.0			55.6 76.2 04-05-2020				
78744 -1	SW SEC 3 TWP 88 RGE 21 W5M DEADWOOD WATERCOURSE CULVERT ON LOCAL ROAD NEAR DEADWOOD	PEACE REGION PEACE RIVER CT NORTHERN LIGHTS	COUNTY OF NORTHERN UNDEFINED CMA PEACE RIVER	MP LOCAL ROAD TRIBUTARY TO WHITEMUD RIVER	BRIDGE CULV	RV 1978	1 1500.0	6.5			44.4 38.7 09-10-2022		6.1		
78746 -2	SW SEC 3 TWP 56 RGE 7 W5M SANGUDO WATERCOURSE CULVERT ON LOCAL ROAD NEAR SANGUDO	NORTH CENTRAL REGION STONY PLAIN CT LAC STE. ANNE	LAC STE. ANNE COUNTY UNDEFINED CMA LAC STE. ANNE-PARKLAND	SP LOCAL ROAD TRIBUTARY TO PEMBINA RIVER (WATERCRS-	BRIDGE CULV	RV 2012	1 2000.0	6.0 -22.0			88.9 76.4 16-10-2023		6.2		
78747 -2	SW SEC 11 TWP 59 RGE 7 W5M SANGUDO WATERCOURSE CULVERT ON LOCAL ROAD, 25 KM N OF SANGUDO	NORTH CENTRAL REGION STONY PLAIN CT LAC STE. ANNE	LAC STE. ANNE COUNTY UNDEFINED CMA LAC STE. ANNE-PARKLAND	SP LOCAL ROAD ROMEO CREEK (WATERCRS-ST)	BRIDGE CULV	RV 2017	1 3990.0	8.0			88.9 85.9 30-09-2022				
78748 -1	NW SEC 5 TWP 47 RGE 19 W5M ROBB WATERCOURSE CULVERT ON PROVINCIAL HIGHWAY 40 NEAR ROBB	NORTH CENTRAL REGION EDSON CT YELLOWHEAD	Alberta Transportation (AIT) CMA13 WEST YELLOWHEAD	MP 40:24 C1 10.502 CENTRE CREEK (WATERCRS-ST)	BRIDGE CULV	RV 1977	1 1800.0	13.0			22.2 38.7 12-10-2024		7.6		
78749 -1	SW SEC 24 TWP 88 RGE 8 W4M FT MCMURRAY SAPRAE CREEK CULVERT ON LOCAL ROAD, 12 KM SE OF FORT MCMURRAY	NORTH CENTRAL REGION FORT MCMURRAY SPM WOOD BUFFALO	REGIONAL MUNICIPALITY OF UNDEFINED CMA FORT MCMURRAY-LAC LA	RPE LOCAL ROAD SAPRAE CREEK (WATERCRS-ST)	BRIDGE CULV	RV 1985	1 7050.0	8.8			55.6 40.9 28-06-2023		7.2		
78750 -1	NW SEC 10 TWP 10 RGE 4 W4M DUNMORE GROS VENTRE BRIDGE ON LOCAL ROAD NEAR DUNMORE	SOUTHERN REGION LETHBRIDGE CT CYPRESS	CYPRESS COUNTY UNDEFINED CMA CYPRESS-MEDICINE HAT	PA LOCAL ROAD GROS VENTRE CREEK (WATERCRS-ST)	STANDARD BRIDGE	RV 1952 1952	2 6.1	3.0 12.2	24.0 40.0 54.0		50.0 52.5 20-09-2023		2.4		
78751 -1	SW SEC 25 TWP 47 RGE 5 W5M BRETON WATERCOURSE BRIDGE ON LOCAL ROAD NEAR BRETON	NORTH CENTRAL REGION STONY PLAIN CT BRAZEAU	BRAZEAU COUNTY UNDEFINED CMA DRAYTON VALLEY-DEVON	VS LOCAL ROAD TRIBUTARY TO POPLAR CREEK (WATERCRS-	STANDARD BRIDGE	RV 1978 1978	1 6.1	7.6 6.1	28.0 49.0 62.0		66.7 70.7 02-10-2020		3.0		
78753 -1	SW SEC 8 TWP 6 RGE 2 W5M BEAVER MINES SCREWDRIVER CULVERT ON LOCAL ROAD NEAR BEAVER MINES	SOUTHERN REGION LETHBRIDGE MD PINCHER CREEK	M.D. OF PINCHER CREEK NO. UNDEFINED CMA LIVINGSTONE-MACLEOD	RPP LOCAL ROAD TRIBUTARY TO SCREWDRIVER CK	BRIDGE CULV	RV 1956	1 1843.0	6.5			55.6 50.5 16-05-2024		2.1		
78754 -1	SE SEC 9 TWP 21 RGE 23 W4M ARROWWOOD E ARROWWOOD BRIDGE ON LOCAL ROAD NEAR ARROWWOOD	SOUTHERN REGION LETHBRIDGE SIKSIKA #146	Alberta Transportation (AIT) UNDEFINED CMA CARDSTON-SIKSIKA	PX LOCAL ROAD EAST ARROWWOOD CREEK (WATERCRS-ST)	STANDARD BRIDGE	RV 1953 1953	3 8.5	7.1 23.7 -30.0			55.6 69.4 24-05-2023		4.0		
78755 -1	NW SEC 5 TWP 84 RGE 4 W6M HINES CREEK JACK CREEK CREEK BRIDGE ON PROVINCIAL HIGHWAY 64 NEAR HINES CREEK	PEACE REGION GRANDE PRAIRIE CT CLEAR HILLS	Alberta Transportation (AIT) CMA04 CENTRAL PEACE-NOTLEY	VS 64:04 C1 30.571 JACK CREEK (WATERCRS-ST)	STANDARD BRIDGE	RV 1978 1978	3 6.1	10.1 18.3	28.0 49.0 62.0		22.2 39.1 08-03-2024		4.6		
78758 -1	SW SEC 29 TWP 58 RGE 2 W5M MANOLA NEWTON CREEK BRIDGE ON LOCAL ROAD NEAR MANOLA	NORTH CENTRAL REGION ATHABASCA CT BARRHEAD	COUNTY OF BARRHEAD NO. UNDEFINED CMA ATHABASCA-BARRHEAD-	PA LOCAL ROAD NEWTON CREEK (WATERCRS-ST)	STANDARD BRIDGE	RV 1953 1953	1 8.5	7.3 8.5			55.6 61.3 14-10-2022		3.0		
78759 -1	SW SEC 16 TWP 24 RGE 6 W5M Sibbald Flat BRYANT CREEK CULVERT ON HWY 68, 47 KM SW OF COCHRANE	SOUTHERN REGION CALGARY ID KANANASKIS	Alberta Transportation (AIT) CMA28 BANFF-KANANASKIS	RPP;MP;MP 68:04 C1 21.112 BYRANT CREEK (WATERCRS-ST)	BRIDGE CULV	RV 1980	3 1931.0	12.4 15.0			66.7 58.3 14-07-2023		2.9		
78760 -1	SW SEC 13 TWP 64 RGE 17 W4M CASLAN WATERCOURSE CULVERT ON PROVINCIAL HIGHWAY 855 NEAR CASLAN	NORTH CENTRAL REGION ATHABASCA BUFFALO LAKE	Alberta Transportation (AIT) CMA07 FORT MCMURRAY-LAC LA	SPE;MP 855:22 C1 23.301 2ND ORDER TRIBUTARY TO AMISK RIVER	BRIDGE CULV	RV 1976	2 2123.0	12.0 -15.0			22.2 35.9 06-12-2024		10.0		
78762 -1	NW SEC 36 TWP 38 RGE 18 W4M BOTH A WATERCOURSE CULVERT ON LOCAL ROAD NEAR BOTH A	CENTRAL REGION HANNA CT STETTTLER	COUNTY OF STETTTLER NO. 6 UNDEFINED CMA DRUMHELLER-STETTTLER	MP LOCAL ROAD 2ND ORDER TRIBUTARY TO REDWILLOW	BRIDGE CULV	RV 1977	1 1829.0	6.0 -30.0			55.6 62.8 17-10-2024		2.1		
78763 -1	SE SEC 3 TWP 60 RGE 18 W5M WINDFALL MARSH HEAD CREEK BRIDGE ON LOCAL ROAD, 31 KM SE OF FOX CREEK	PEACE REGION GRANDE PRAIRIE MD GREENVIEW	Unknown Private Organization or UNDEFINED CMA CENTRAL PEACE-NOTLEY	FC LOCAL ROAD MARSH HEAD CREEK (WATERCRS-ST)	MAJOR BRIDGE	RV 1970 1970	1 29.0	7.3 29.0			72.0 73.6 06-12-1989		5.5		
78764 -1	NE SEC 8 TWP 10 RGE 12 W4M FORTY MILE C STRUCTURE ON LOCAL ROAD NEAR GRASSY LAKE FORTY MILE C STRUCTURE ON LOCAL ROAD NEAR GRASSY LAKE	SOUTHERN REGION LETHBRIDGE CT FORTY MILE	COUNTY OF FORTY MILE NO. UNDEFINED CMA TABER-WARNER	SSP LOCAL ROAD FORTY MILE COULEE (WATERCRS-ST)	BRIDGE CULV	RV 2011	1 1524.0	8.0			55.6 68.6 21-09-2023				
78765 -1	SW SEC 33 TWP 48 RGE 21 W5M COALSPUR EMBARRAS RIVER BRIDGE ON HIGHWAY 47, 6 KM S OF ROBB	NORTH CENTRAL REGION EDSON CT YELLOWHEAD	Alberta Transportation (AIT) CMA13 WEST YELLOWHEAD	FM 47:06 C1 0.477 EMBARRAS RIVER (WATERCRS-ST)	MAJOR BRIDGE	RV 1979 1979	1 38.0	10.7 38.0 -25.0	28.0 49.0 62.0		38.9 44.1 11-10-2024		7.0		
78767 -1	SE SEC 19 TWP 40 RGE 26 W4M LACOMBE WATERCOURSE CULVERT ON LOCAL ROAD NEAR LACOMBE	CENTRAL REGION RED DEER LACOMBE	LACOMBE UNDEFINED CMA LACOMBE-PONOKA	MP;FP;FP LOCAL ROAD TRIBUTARY TO WOLF CREEK (WATERCRS-	BRIDGE CULV	RV 1983	3 1800.0	7.3 45.0			44.4 57.3 10-06-2020		3.4		
78768 -1	SE SEC 33 TWP 8 RGE 27 W4M FORT MACLEOD LNI IRRIGATION CANAL BRIDGE ON LOCAL ROAD NEAR FORT MACLEOD	SOUTHERN REGION LETHBRIDGE PEIGAN #147	Alberta Transportation (AIT) UNDEFINED CMA LIVINGSTONE-MACLEOD	TT LOCAL ROAD LNI - IRRIGATION C (WATERCRS-IC)	STANDARD BRIDGE	IC 1985 1985	4 8.4	6.7 33.6			44.4 56.6 19-06-2023		3.7		

Alberta

Transportation

Transportation Infrastructure Management System

Bridge Structures Report


All 'IN SERVICE' Structures - Sorted By: File Number


2025/03/06


Page 547 of 772

BF	Legal Land Location Structure Name Location Description	Region District Municipality	Managed By CMA Constituency	Span Types Located On Located Over	Structure Type	Usage Yr Built Yr Supstr	No. Spans Pipes Max Span Length Max Pipe Dia	Clear Rdwy Nom Length Skew	Single (t) Semi (t) Train (t)	Stru Suff Insp	Rat. % Rat. % Date	Theor VCL On Meas VCL On	Deck Height Theor VCL Over Meas VCL Over
78769 -1	SW SEC 2 TWP 9 RGE 27 W4M FORT MACLEOD LNI IRRIGATION CANAL BRIDGE ON LOCAL ROAD NEAR FORT MACLEOD	SOUTHERN REGION LETHBRIDGE MD WILLOW CREEK	Alberta Transportation (AIT) UNDEFINED CMA LIVINGSTONE-MACLEOD	TT LOCAL ROAD LNI - IRRIGATION C (WATERCRS-IC)	STANDARD BRIDGE	IC 1985 1985	4 8.2	5.5 32.8	40.0 69.9 99.9	44.4 65.4 19-06-2023			4.6
78771 -1	NW SEC 14 TWP 9 RGE 27 W4M GRANUM LNI IRRIGATION CANAL BRIDGE ON LOCAL ROAD NEAR GRANUM	SOUTHERN REGION LETHBRIDGE MD WILLOW CREEK	Alberta Transportation (AIT) UNDEFINED CMA LIVINGSTONE-MACLEOD	VS LOCAL ROAD LNI - IRRIGATION C (WATERCRS-IC)	STANDARD BRIDGE	IC 1977 1977	4 9.1	7.6 36.4 -45.0	28.0 49.0 62.0	55.6 66.7 19-06-2023			4.0
78774 -1	SW SEC 3 TWP 10 RGE 27 W4M GRANUM LNI IRRIGATION CANAL BRIDGE ON LOCAL ROAD NEAR GRANUM	SOUTHERN REGION LETHBRIDGE MD WILLOW CREEK	Alberta Transportation (AIT) UNDEFINED CMA LIVINGSTONE-MACLEOD	SM LOCAL ROAD LNI - IRRIGATION C (WATERCRS-IC)	STANDARD BRIDGE	IC 1980 1980	3 10.0	7.6 26.0 -15.0	28.0 49.0 62.0	55.6 68.3 19-06-2023			4.5
78776 -1	SW SEC 11 TWP 10 RGE 27 W4M GRANUM LNI IRRIGATION CANAL BRIDGE ON LOCAL ROAD NEAR GRANUM	SOUTHERN REGION LETHBRIDGE MD WILLOW CREEK	Alberta Transportation (AIT) UNDEFINED CMA LIVINGSTONE-MACLEOD	SM LOCAL ROAD LNI - IRRIGATION C (WATERCRS-IC)	STANDARD BRIDGE	IC 1980 1980	3 10.0	7.6 26.0 15.0	28.0 49.0 62.0	50.0 65.0 19-06-2023			4.0
78777 -1	SW SEC 12 TWP 10 RGE 27 W4M GRANUM LNI IRRIGATION CANAL BRIDGE ON LOCAL ROAD NEAR GRANUM	SOUTHERN REGION LETHBRIDGE MD WILLOW CREEK	Alberta Transportation (AIT) UNDEFINED CMA LIVINGSTONE-MACLEOD	TT LOCAL ROAD LNI - IRRIGATION C (WATERCRS-IC)	STANDARD BRIDGE	IC 1979 1979	3 8.3	7.0 24.9 15.0	35.3 61.1 87.3	38.9 71.0 19-06-2023			4.3
78778 -1	SE SEC 12 TWP 10 RGE 27 W4M GRANUM LNI IRRIGATION CANAL BRIDGE ON LOCAL ROAD NEAR GRANUM	SOUTHERN REGION LETHBRIDGE MD WILLOW CREEK	Alberta Transportation (AIT) UNDEFINED CMA LIVINGSTONE-MACLEOD	TT LOCAL ROAD LNI - IRRIGATION C (WATERCRS-IC)	STANDARD BRIDGE	IC 1987 1987	3 8.3	5.8 24.9	32.2 55.3 79.0	38.9 61.4 19-06-2023			4.2
78780 -1	NW SEC 32 TWP 9 RGE 26 W4M FORT MACLEOD LNI IRRIGATION CANAL BRIDGE ON LOCAL ROAD NEAR FORT MACLEOD	SOUTHERN REGION LETHBRIDGE MD WILLOW CREEK	Alberta Transportation (AIT) UNDEFINED CMA LIVINGSTONE-MACLEOD	SM LOCAL ROAD LNI - IRRIGATION C (WATERCRS-IC)	STANDARD BRIDGE	IC 1979 1979	4 10.0	7.6 40.0 -45.0	28.0 49.0 62.0	50.0 60.0 20-06-2023			4.3
78781 -1	NW SEC 32 TWP 9 RGE 26 W4M FORT MACLEOD LNI IRRIGATION CANAL BRIDGE ON LOCAL ROAD NEAR FORT MACLEOD	SOUTHERN REGION LETHBRIDGE MD WILLOW CREEK	Alberta Transportation (AIT) UNDEFINED CMA LIVINGSTONE-MACLEOD	TT LOCAL ROAD LNI - IRRIGATION C (WATERCRS-IC)	STANDARD BRIDGE	IC 1987 1987	3 8.4	5.8 25.0	30.3 53.1 75.9	44.4 60.4 20-06-2023			4.4
78782 -1	SE SEC 35 TWP 9 RGE 26 W4M FORT MACLEOD LNI IRRIGATION CANAL BRIDGE ON LOCAL ROAD NEAR FORT MACLEOD	SOUTHERN REGION LETHBRIDGE MD WILLOW CREEK	Alberta Transportation (AIT) UNDEFINED CMA LIVINGSTONE-MACLEOD	TT LOCAL ROAD LNI - IRRIGATION C (WATERCRS-IC)	STANDARD BRIDGE	IC 1987 1987	3 8.3	5.8 24.9	33.5 57.0 81.4	44.4 64.7 20-06-2023			4.4
78783 -1	SE SEC 36 TWP 9 RGE 26 W4M FORT MACLEOD LNI IRRIGATION CANAL BRIDGE ON LOCAL ROAD NEAR FORT MACLEOD	SOUTHERN REGION LETHBRIDGE MD WILLOW CREEK	Alberta Transportation (AIT) UNDEFINED CMA LIVINGSTONE-MACLEOD	VS LOCAL ROAD LNI - IRRIGATION C (WATERCRS-IC)	STANDARD BRIDGE	IC 1976 1976	4 10.6	7.5 35.1 15.0	28.0 49.0 62.0	50.0 67.1 20-06-2023			4.1
78784 -1	NW SEC 32 TWP 9 RGE 25 W4M FORT MACLEOD LNI IRRIGATION CANAL BRIDGE ON LOCAL ROAD NEAR FORT MACLEOD	SOUTHERN REGION LETHBRIDGE MD WILLOW CREEK	Alberta Transportation (AIT) UNDEFINED CMA LIVINGSTONE-MACLEOD	TT LOCAL ROAD LNI - IRRIGATION C (WATERCRS-IC)	STANDARD BRIDGE	IC 1987 1987	4 8.3	7.1 33.1	41.7 71.2 101.7	66.7 81.6 20-06-2023			4.2
78785 -1	SW SEC 5 TWP 10 RGE 25 W4M FORT MACLEOD LNI IRRIGATION CANAL BRIDGE ON LOCAL ROAD NEAR FORT MACLEOD	SOUTHERN REGION LETHBRIDGE MD WILLOW CREEK	Alberta Transportation (AIT) UNDEFINED CMA LIVINGSTONE-MACLEOD	VS LOCAL ROAD LNI - IRRIGATION C (WATERCRS-IC)	STANDARD BRIDGE	IC 1978 1978	3 9.1	7.6 27.3 -30.0	28.0 49.0 62.0	55.6 68.2 20-06-2023			4.1
78787 -1	NW SEC 4 TWP 10 RGE 25 W4M FORT MACLEOD LNI IRRIGATION CANAL BRIDGE ON LOCAL ROAD NEAR FORT MACLEOD	SOUTHERN REGION LETHBRIDGE MD WILLOW CREEK	Alberta Transportation (AIT) UNDEFINED CMA LIVINGSTONE-MACLEOD	VS LOCAL ROAD LNI - IRRIGATION C (WATERCRS-IC)	STANDARD BRIDGE	IC 1977 1977	3 10.7	7.6 25.9 15.0	28.0 49.0 62.0	33.3 56.4 20-06-2023			4.0
78788 -1	NW SEC 9 TWP 10 RGE 25 W4M FORT MACLEOD LNI IRRIGATION CANAL BRIDGE ON LOCAL ROAD NEAR FORT MACLEOD	SOUTHERN REGION LETHBRIDGE MD WILLOW CREEK	Alberta Transportation (AIT) UNDEFINED CMA LIVINGSTONE-MACLEOD	TT LOCAL ROAD LNI - IRRIGATION C (WATERCRS-IC)	STANDARD BRIDGE	IC 1987 1987	4 8.3	6.2 33.2	42.0 71.6 102.3	44.4 68.6 20-06-2023			4.0
78789 -1	SE SEC 16 TWP 10 RGE 25 W4M FORT MACLEOD LNI IRRIGATION CANAL BRIDGE ON LOCAL ROAD NEAR FORT MACLEOD	SOUTHERN REGION LETHBRIDGE MD WILLOW CREEK	Alberta Transportation (AIT) UNDEFINED CMA LIVINGSTONE-MACLEOD	TT LOCAL ROAD LNI - IRRIGATION C (WATERCRS-IC)	STANDARD BRIDGE	IC 1987 1987	4 8.3	7.0 33.1	42.0 71.6 102.3	61.1 73.7 20-06-2023			4.1
78790 -1	SE SEC 16 TWP 10 RGE 25 W4M FORT MACLEOD LNI IRRIGATION CANAL BRIDGE ON LOCAL ROAD NEAR FORT MACLEOD	SOUTHERN REGION LETHBRIDGE MD WILLOW CREEK	Alberta Transportation (AIT) UNDEFINED CMA LIVINGSTONE-MACLEOD	TT LOCAL ROAD LNI - IRRIGATION C (WATERCRS-IC)	STANDARD BRIDGE	IC 1987 1987	3 8.3	5.7 24.9	34.5 58.8 84.0	55.6 70.2 20-06-2023			3.8
78791 -1	NW SEC 28 TWP 10 RGE 25 W4M FORT MACLEOD LNI IRRIGATION CANAL BRIDGE ON LOCAL ROAD NEAR FORT MACLEOD	SOUTHERN REGION LETHBRIDGE MD WILLOW CREEK	Alberta Transportation (AIT) UNDEFINED CMA LIVINGSTONE-MACLEOD	TT LOCAL ROAD LNI - IRRIGATION C (WATERCRS-IC)	STANDARD BRIDGE	IC 1987 1987	3 8.4	5.7 25.0	34.4 59.7 85.2	50.0 67.5 20-06-2023			3.8
78793 -1	NW SEC 3 TWP 11 RGE 25 W4M GRANUM LNI IRRIGATION CANAL BRIDGE ON LOCAL ROAD NEAR GRANUM	SOUTHERN REGION LETHBRIDGE MD WILLOW CREEK	Alberta Transportation (AIT) UNDEFINED CMA LIVINGSTONE-MACLEOD	TT LOCAL ROAD LNI - IRRIGATION C (WATERCRS-IC)	STANDARD BRIDGE	IC 1987 1987	3 8.3	5.8 24.7 -15.0	34.5 58.8 84.0	33.3 61.2 20-06-2023			4.5
78795 -1	NW SEC 11 TWP 11 RGE 25 W4M GRANUM LNID CANAL SITE 40 ON LOCAL ROAD, 15 KM NE OF GRANUM	SOUTHERN REGION LETHBRIDGE MD WILLOW CREEK	Alberta Transportation (AIT) UNDEFINED CMA LIVINGSTONE-MACLEOD	VS LOCAL ROAD LNI - IRRIGATION C (WATERCRS-IC)	STANDARD BRIDGE	IC 1977 1977	3 10.7	7.6 32.1 45.0	28.0 49.0 62.0	55.6 69.2 21-06-2023			3.9
78796 -1	NW SEC 12 TWP 11 RGE 25 W4M GRANUM LNID CANAL SITE 41R ON LOCAL ROAD, 17 KM NE OF GRANUM	SOUTHERN REGION LETHBRIDGE MD WILLOW CREEK	Alberta Transportation (AIT) UNDEFINED CMA LIVINGSTONE-MACLEOD	SM LOCAL ROAD LNI - IRRIGATION C (WATERCRS-IC)	STANDARD BRIDGE	IC 1988 1988	3 10.0	7.6 30.0	28.0 49.0 62.0	66.7 73.0 21-06-2023			4.0
78797 -1	SW SEC 18 TWP 11 RGE 24 W4M NOBLEFORD LNI IRRIGATION CANAL BRIDGE ON LOCAL ROAD NEAR NOBLEFORD	SOUTHERN REGION LETHBRIDGE MD WILLOW CREEK	Alberta Transportation (AIT) UNDEFINED CMA LIVINGSTONE-MACLEOD	SM LOCAL ROAD LNI - IRRIGATION C (WATERCRS-IC)	STANDARD BRIDGE	IC 1979 1979	3 11.0	7.6 33.0 30.0	28.0 49.0 62.0	50.0 65.6 21-06-2023			4.5


BF	Legal Land Location Structure Name Location Description	Region District Municipality	Managed By CMA Constituency	Span Types Located On Located Over	Structure Type	Usage Yr Built Yr Supstr	No. Spans Pipes Max Span Length Max Pipe Dia	Clear Rdwy Nom Length Skew	Single (t) Semi (t) Train (t)	Stru Suff Insp	Rat. % Rat. % Date	Theor VCL On Meas VCL On	Deck Height Theor VCL Over Meas VCL Over
78798 -1	NW SEC 5 TWP 12 RGE 23 W4M BARONS LNID CANAL NO. 53 ON LOCAL ROAD, 5 KM SW OF BARONS	SOUTHERN REGION LETHBRIDGE CT LETHBRIDGE	Alberta Transportation (AIT) UNDEFINED CMA CARDSTON-SIKSIKA	SM LOCAL ROAD LNI - IRRIGATION C (WATERCRS-IC)	STANDARD BRIDGE	IC 1985 1985	5 11.0	7.6 49.0 30.0	28.0 49.0 62.0		61.1 68.1 21-06-2023		4.2
78799 -1	SW SEC 9 TWP 12 RGE 23 W4M BARONS LNID CANAL NO. 54 ON LOCAL ROAD, 2 KM SW OF BARONS	SOUTHERN REGION LETHBRIDGE CT LETHBRIDGE	Alberta Transportation (AIT) UNDEFINED CMA CARDSTON-SIKSIKA	SM LOCAL ROAD LNI - IRRIGATION C (WATERCRS-IC)	STANDARD BRIDGE	IC 1985 1985	4 10.0	7.6 36.0	28.0 49.0 62.0		66.7 72.0 21-06-2023		4.7
78801 -1	NW SEC 16 TWP 69 RGE 19 W5M SUNSET HOUSE WATERCOURSE CULVERT ON PROVINCIAL HIGHWAY 747 NEAR SUNSET HOUSE	PEACE REGION GRANDE PRAIRIE MD GREENVIEW	Alberta Transportation (AIT) CMA03 CENTRAL PEACE-NOTLEY	MP 747:01 C1 0.866 SWEATHOUSE CREEK (WATERCRS-ST)	BRIDGE CULV	RV 1976	1 1524.0	9.2			55.6 57.6 25-08-2023		2.4
78802 N-1	NE SEC 9 TWP 53 RGE 26 W4M SPRUCE GROVE HIGHWAY 60 OVER HIGHWAY 16 INTERCHANGE, 3 KM W OF EDMONTON BOUNDARY	NORTH CENTRAL REGION STONY PLAIN CT PARKLAND	Alberta Transportation (AIT) CMA11 LAC STE. ANNE-PARKLAND	WG 60:04 R1 3.167 16:14 R1 30.426, RAMP 99-1 C, 16:14 L1 30.435	MAJOR BRIDGE	GS 1995 1995	3 34.0	7.7 96.0	28.0 49.0 62.0		50.0 37.9 20-06-2024		8.0 5.0 5.8
78802 S-2	NE SEC 9 TWP 53 RGE 26 W4M SPRUCE GROVE HIGHWAY 60 OVER HIGHWAY 16 INTERCHANGE, 3 KM W OF EDMONTON BOUNDARY	NORTH CENTRAL REGION STONY PLAIN CT PARKLAND	Alberta Transportation (AIT) CMA11 LAC STE. ANNE-PARKLAND	WG 60:04 L1 3.171 16:16 R1 0.000, RAMP 99-1 C, 16:16 L1 0.000	MAJOR BRIDGE	GS 1995 1995	3 34.0	10.4 96.0	28.0 49.0 62.0		44.4 39.1 20-06-2024		8.1 5.8 5.8
78803 -1	SW SEC 6 TWP 4 RGE 3 W4M ONEFOUR SAGE CREEK BRIDGE ON PROVINCIAL HIGHWAY 501 NEAR ONEFOUR	SOUTHERN REGION LETHBRIDGE CT CYPRESS	Alberta Transportation (AIT) CMA23 CYPRESS-MEDICINE HAT	VS 501:10 C1 28.142 SAGE CREEK (WATERCRS-ST)	STANDARD BRIDGE	RV 1977 1977	3 7.6	8.8 22.8	28.0 49.0 62.0		55.6 59.8 12-01-2022		4.9
78804 -1	SW SEC 26 TWP 55 RGE 24 W4M NAMAO WATERCOURSE CULVERT ON LOCAL ROAD NEAR NAMAO	NORTH CENTRAL REGION STONY PLAIN CT STURGEON	STURGEON COUNTY UNDEFINED CMA MORINVILLE-ST. ALBERT	SPE LOCAL ROAD 2ND ORDER TRIBUTARY TO STURGEON	BRIDGE CULV	RV 1977	1 1813.0	7.1 0.0			77.8 69.8 18-06-2024		11.6
78805 -1	NW SEC 7 TWP 35 RGE 6 W5M CAROLINE EAST STONY C CULVERT ON LOCAL ROAD NEAR CAROLINE	CENTRAL REGION RED DEER CT CLEARWATER	CLEARWATER COUNTY UNDEFINED CMA RIMBEY-ROCKY MOUNTAIN	RPE LOCAL ROAD LOWER STONY CREEK (WATERCRS-ST)	BRIDGE CULV	RV 1983	1 2415.0	9.0			55.6 67.6 23-05-2023		3.0
78806 -1	SW SEC 23 TWP 58 RGE 2 W5M MANOLA NEWTON CREEK BRIDGE ON LOCAL ROAD NEAR MANOLA	NORTH CENTRAL REGION ATHABASCA CT BARRHEAD	COUNTY OF BARRHEAD NO. UNDEFINED CMA ATHABASCA-BARRHEAD-	PG LOCAL ROAD NEWTON CREEK (WATERCRS-ST)	STANDARD BRIDGE	RV 1953 1953	1 8.5	7.3 8.5	28.0 49.0 62.0		33.3 48.8 20-09-2024		3.0
78807 -1	SW SEC 7 TWP 61 RGE 4 W5M CAMP CREEK CAMP CREEK 2 BRIDGE ON LOCAL ROAD NEAR CAMP CREEK	NORTH CENTRAL REGION ATHABASCA CT BARRHEAD	COUNTY OF BARRHEAD NO. UNDEFINED CMA ATHABASCA-BARRHEAD-	PA LOCAL ROAD CAMP CREEK (WATERCRS-ST)	STANDARD BRIDGE	RV 1953 1953	1 8.5	7.3 8.5			50.0 59.7 18-09-2020		3.0
78808 -1	SW SEC 33 TWP 48 RGE 21 W5M COALSPUR CNR OVERPASS ON HIGHWAY 47, AT ROBB	NORTH CENTRAL REGION EDSON CT YELLOWHEAD	Alberta Transportation (AIT) CMA13 WEST YELLOWHEAD	RD 47:06 C1 0.000 RAILWAY CNR	MAJOR BRIDGE	RO 1978 1978	3 24.4	14.6 68.6 50.0	28.0 49.0 62.0		38.9 42.1 11-10-2024		8.2 7.2
78809 -1	NW SEC 3 TWP 87 RGE 9 W5M RED EARTH CR WATERCOURSE BRIDGE ON LOCAL ROAD NEAR RED EARTH CR	PEACE REGION PEACE RIVER LOON LAKE #235	Federal Indian Affairs UNDEFINED CMA LESSER SLAVE LAKE	VS LOCAL ROAD TRIBUTARY TO LOON RIVER (WATERCRS-ST)	STANDARD BRIDGE	RV 1977 1977	3 6.1	10.0 18.3 10.0	28.0 49.0 62.0		61.1 63.8 21-10-2011		3.7
78810 -1	NW SEC 17 TWP 87 RGE 8 W5M RED EARTH CR RED EARTH CREEK BRIDGE ON LOCAL ROAD NEAR RED EARTH CR	PEACE REGION PEACE RIVER MD OPPORTUNITY	M.D. OF OPPORTUNITY NO. 17 UNDEFINED CMA LESSER SLAVE LAKE	HCO LOCAL ROAD REDEARTH CREEK (WATERCRS-ST)	STANDARD BRIDGE	RV 1961 1961	1 8.5	8.2 8.5			50.0 68.4 01-05-2017		4.0
78811 -1	NW SEC 2 TWP 74 RGE 18 W5M HIGH PRAIRIE SHADOW CREEK CULVERT ON LOCAL ROAD NEAR HIGH PRAIRIE	PEACE REGION PEACE RIVER CT BIG LAKES	BIG LAKES COUNTY UNDEFINED CMA LESSER SLAVE LAKE	SP LOCAL ROAD SHADOW CREEK (WATERCRS-ST)	BRIDGE CULV	RV 1991	1 3670.0	9.0 17.0			55.6 52.7 08-12-2021		6.0
78812 N-1	SW SEC 4 TWP 25 RGE 2 W5M CALGARY BOW RIVER BRIDGE ON STONY TRAIL AT CALGARY	SOUTHERN REGION CALGARY CALGARY	STGP DEERFOOT/STONEY CALGARY-BOW	PB 201:08 R1 0.978 BOW RIVER (WATERCRS-ST) ,TRAIL-PED	MAJOR BRIDGE	RV 1998 1998	5 102.0	19.3 476.0	28.0 49.0 62.0		55.6 46.7 19-10-2023		
78812 S-2	SW SEC 4 TWP 25 RGE 2 W5M CALGARY BOW RIVER BRIDGE ON STONY TRAIL AT CALGARY	SOUTHERN REGION CALGARY CALGARY	STGP DEERFOOT/STONEY CALGARY-BOW	PB 201:08 R1 0.977 BOW RIVER (WATERCRS-ST) ,TRAIL-PED	MAJOR BRIDGE	RV 2023 2023	5 116.0	24.5 470.9	28.0 49.0 62.0		100.0 75.1 01-11-2023		
78812 -3	SW SEC 4 TWP 25 RGE 2 W5M CALGARY BOW RIVER BRIDGE ON PEDESTRIAN TRIAL AT CALGARY	SOUTHERN REGION CALGARY CALGARY	STGP DEERFOOT/STONEY CALGARY-BOW	SSC TRAIL-PED BOW RIVER (WATERCRS-ST)	MAJOR BRIDGE	FB 1998 1998	2 96.0	3.0 128.0 0.0			72.2 85.3 07-03-2024		
78813 -1	SE SEC 8 TWP 21 RGE 3 W5M MILLARVILLE CATTLEPASS CULVERT ON PROVINCIAL HIGHWAY 549 NEAR MILLARVILLE	SOUTHERN REGION CALGARY CT FOOTHILLS	Alberta Transportation (AIT) CMA27 HIGHWOOD	TP 549:02 C1 12.773 TRAIL-ANIMAL OVER SP	STANDARD BRIDGE	SP 1977 1977	1 1.8	9.0 1.8			61.1 49.6 31-10-2022		2.8
78814 -1	NW SEC 21 TWP 35 RGE 21 W4M BIG VALLEY RED DEER RIVER BRIDGE ON HIGHWAY 590, 18 KM W OF BIG VALLEY	CENTRAL REGION RED DEER CT RED DEER	Alberta Transportation (AIT) CMA20 INNISFAIL-SYLVAN LAKE	TH, SM, HC 590:04 C1 20.267 RED DEER RIVER (WATERCRS-ST)	MAJOR BRIDGE	RV 1979 1930	4 76.2	5.6 169.4	28.0 49.0 65.0		27.8 19.9 10-09-2023	4.6	
78815 -1	NW SEC 24 TWP 53 RGE 16 W4M MUNDARE WATERCOURSE BRIDGE ON LOCAL ROAD NEAR MUNDARE	CENTRAL REGION VERMILION CT LAMONT	LAMONT COUNTY UNDEFINED CMA FORT SASKATCHEWAN-	TT LOCAL ROAD 2ND ORDER TRIBUTARY TO VERMILION	STANDARD BRIDGE	RV 1977 1977	1 6.1	7.3 6.1 0.0	28.0 49.0 62.0		61.1 66.4 13-07-2022		1.8
78816 -1	SE SEC 21 TWP 45 RGE 28 W4M FALUN BATTLE RIVER BRIDGE ON LOCAL ROAD, 18 KM SW OF FALUN	CENTRAL REGION RED DEER CT WETASKIWIN	COUNTY OF WETASKIWIN NO. UNDEFINED CMA MASKWACIS-WETASKIWIN	VH LOCAL ROAD BATTLE RIVER (WATERCRS-ST)	STANDARD BRIDGE	RV 1978 1978	1 11.6	8.2 11.6	28.0 49.0 62.0		55.6 67.7 06-11-2024		4.0


		<div>Transportation Infrastructure Management System</div> <div>Bridge Structures Report</div> <div>All 'IN SERVICE' Structures - Sorted By: File Number</div>										2025/03/06	
												Page 549 of 772	
BF	Legal Land Location Structure Name Location Description	Region District Municipality	Managed By CMA Constituency	Span Types Located On Located Over	Structure Type	Usage Yr Built Yr Supstr	No. Spans Pipes Max Span Length Max Pipe Dia	Clear Rdwy Nom Length Skew	Single (t) Semi (t) Train (t)	Stru Suff Insp	Rat. % Rat. % Date	Theor VCL On Meas VCL On	Deck Height Theor VCL Over Meas VCL Over
78817 -2	NW SEC 11 TWP 61 RGE 6 W4M BONNYVILLE WATERCOURSE CULVERT ON LOCAL ROAD, 7 KM W OF BONNYVILLE	NORTH CENTRAL REGION ATHABASCA MD BONNYVILLE	M.D. OF BONNYVILLE NO. 87 UNDEFINED CMA BONNYVILLE-COLD LAKE-ST.	MP LOCAL ROAD TRIBUTARY TO MOOSELAKE RIVER	BRIDGE CULV	RV 2015	1 1800.0	8.0 -25.0			100.0 93.1 12-10-2020		
78818 W-1	NW SEC 12 TWP 52 RGE 25 W4M Rainbow Valley Bridge (B162) WHITEMUD CREEK BRIDGE ON PROVINCIAL HIGHWAY 2 NEAR EDMONTON	NORTH CENTRAL REGION STONY PLAIN EDMONTON	EDMONTON UNDEFINED CMA EDMONTON-WHITEMUD	PB 2:33 R1 8.114 WHITEMUD CREEK (WATERCRS-ST)	MAJOR BRIDGE	RV 1977 1977	4 51.8	11.6 189.0	28.0 49.0 62.0	50.0 51.1 22-06-2022			21.3
78818 E-2	NW SEC 12 TWP 52 RGE 25 W4M RAINBOW VALLEY BRIDGE (B180) WHITEMUD CREEK BRIDGE ON PROVINCIAL HIGHWAY 2 NEAR EDMONTON	NORTH CENTRAL REGION STONY PLAIN EDMONTON	EDMONTON UNDEFINED CMA EDMONTON-WHITEMUD	PB 2:33 L1 7.773 WHITEMUD CREEK (WATERCRS-ST)	MAJOR BRIDGE	RV 1981 1981	4 51.8	15.2 189.0	28.0 49.0 62.0	55.6 52.5 05-06-2022			21.3
78820 -1	SW SEC 26 TWP 92 RGE 22 W5M MANNING WATERCOURSE CULVERT ON LOCAL ROAD NEAR MANNING	PEACE REGION PEACE RIVER CT NORTHERN LIGHTS	COUNTY OF NORTHERN UNDEFINED CMA PEACE RIVER	MP LOCAL ROAD TRIBUTARY TO NOTIKEWIN RIVER	BRIDGE CULV	RV 1977	1 1800.0	5.0		55.6 59.4 07-10-2022			2.4
78821 -1	SW SEC 28 TWP 78 RGE 15 W5M HIGH PRAIRIE WATERCOURSE CULVERT ON LOCAL ROAD NEAR HIGH PRAIRIE	PEACE REGION PEACE RIVER PEAVINE	Peavine Metis Settlement UNDEFINED CMA LESSER SLAVE LAKE	SP LOCAL ROAD TRIBUTARY TO SOUTH HEART RIVER	BRIDGE CULV	RV 1977	1 2743.0	8.0		55.6 50.6 24-06-2018			4.3
78823 -2	SE SEC 6 TWP 59 RGE 7 W5M SANGUDO TRIBUTARY TO CONNOR CREEK CULVERT ON LOCAL ROAD, 30 KM NW OF SANGUDO	NORTH CENTRAL REGION STONY PLAIN CT LAC STE. ANNE	LAC STE. ANNE COUNTY UNDEFINED CMA LAC STE. ANNE-PARKLAND	MP LOCAL ROAD TRIBUTARY TO CONNOR CREEK (WATERCRS-	BRIDGE CULV	RV 2001	1 2200.0	9.0 6.0		77.8 79.1 01-10-2021			3.2
78824 -2	SW SEC 5 TWP 78 RGE 4 W6M RYCROFT SADDLE RIVER CULVERT ON LOCAL ROAD NEAR PRESTVILL	PEACE REGION GRANDE PRAIRIE MD SPIRIT RIVER	M.D. SPIRIT RIVER NO. 133 UNDEFINED CMA CENTRAL PEACE-NOTLEY	MP;MP;MP;MP;MP LOCAL ROAD SADDLE RIVER (WATERCRS-ST)	BRIDGE CULV	RV 2003	5 1400.0	6.5		11.1 0.0 24-06-2020			2.0
78825 -2	SW SEC 2 TWP 79 RGE 10 W6M GORDONDALE WATERCOURSE CULVERT ON LOCAL ROAD NEAR GORDONDALE	PEACE REGION GRANDE PRAIRIE CT SADDLE HILLS	SADDLE HILLS COUNTY UNDEFINED CMA CENTRAL PEACE-NOTLEY	MP LOCAL ROAD TRIBUTARY TO HENDERSON CREEK	BRIDGE CULV	RV 2006	1 1800.0	8.4		77.8 69.6 13-10-2023			
78826 -1	NW SEC 18 TWP 76 RGE 5 W6M WOKING WATERCOURSE CULVERT ON LOCAL ROAD NEAR WOKING	PEACE REGION GRANDE PRAIRIE CT SADDLE HILLS	SADDLE HILLS COUNTY UNDEFINED CMA CENTRAL PEACE-NOTLEY	MP LOCAL ROAD 2ND ORDER TRIBUTARY TO BRAEBURN CK	BRIDGE CULV	RV 1989	1 2000.0	8.0 -45.0		77.8 78.6 17-06-2019			2.6
78827 -1	SW SEC 15 TWP 50 RGE 4 W4M ISLAY WATERCOURSE CULVERT ON LOCAL ROAD NEAR ISLAY	CENTRAL REGION VERMILION CT VERMILION RIVER	COUNTY OF VERMILION UNDEFINED CMA VERMILION-LLOYDMINSTER-	MP LOCAL ROAD TRIBUTARY TO KENILWORTH LAKE	BRIDGE CULV	RV 1978	1 2134.0	7.3		55.6 67.5 03-11-2021			3.4
78828 -1	SE SEC 8 TWP 51 RGE 2 W4M KITSCOTY STRETTON CREEK CULVERT ON LOCAL ROAD NEAR KITSCOTY	CENTRAL REGION VERMILION CT VERMILION RIVER	COUNTY OF VERMILION UNDEFINED CMA VERMILION-LLOYDMINSTER-	MP LOCAL ROAD STRETTON CREEK (WATERCRS-ST)	BRIDGE CULV	RV 1978	1 1829.0	7.3		22.2 43.1 12-08-2023			2.4
78830 -2	NW SEC 32 TWP 26 RGE 27 W4M AIRDRIE WATERCOURSE CULVERT ON LOCAL ROAD, 18 KM SE OF AIRDRIE	SOUTHERN REGION CALGARY CT ROCKY VIEW	ROCKY VIEW COUNTY UNDEFINED CMA AIRDRIE-EAST	MP;MP LOCAL ROAD TRIBUTARY TO CROSSFIELD CREEK	BRIDGE CULV	RV 2016	2 2200.0	9.0 30.0		88.9 84.3 12-05-2023			
78831 -1	NW SEC 13 TWP 39 RGE 20 W4M STETTLER WATERCOURSE CULVERT ON LOCAL ROAD NEAR STETTLER	CENTRAL REGION HANNA CT STETTLER	COUNTY OF STETTLER NO. 6 UNDEFINED CMA DRUMHELLER-STETTLER	FP LOCAL ROAD TRIBUTARY TO REDWILLOW CREEK	BRIDGE CULV	RV 1977	1 1766.0	8.5		55.6 59.7 05-10-2024			1.5
78832 -1	NE SEC 35 TWP 73 RGE 17 W5M HIGH PRAIRIE WEST PRAIRIE RIVER BRIDGE ON LOCAL ROAD, 7 KM S OF HIGH PRAIRIE	PEACE REGION PEACE RIVER CT BIG LAKES	BIG LAKES COUNTY UNDEFINED CMA LESSER SLAVE LAKE	FM LOCAL ROAD WEST PRAIRIE RIVER (WATERCRS-ST)	MAJOR BRIDGE	RV 1980 1980	3 38.0	9.1 58.0 25.0	28.0 49.0 62.0	61.1 62.8 04-01-2024			8.2
78832 BXR-2	NE SEC 35 TWP 73 RGE 17 W5M WEST PRAIRIE RIVER BRIDGE ON LOCAL ROAD, 7 KM S OF HIGH PRAIRIE	PEACE REGION PEACE RIVER CT BIG LAKES	BIG LAKES COUNTY UNDEFINED CMA LESSER SLAVE LAKE	WEST PRAIRIE RIVER (WATERCRS-ST)	EXTENDED BANK P ROTECTION	1980							
78833 -1	NW SEC 17 TWP 31 RGE 1 W5M DIDSBURY WATERCOURSE CULVERT ON LOCAL ROAD NEAR DIDSBURY	CENTRAL REGION RED DEER CT MOUNTAIN VIEW	MOUNTAIN VIEW COUNTY UNDEFINED CMA OLDS-DIDSBURY-THREE	MPE LOCAL ROAD TRIBUTARY TO ROSEBUD RIVER	BRIDGE CULV	RV 1979	1 2050.0	7.9 -45.0		44.4 53.0 25-05-2020			3.7
78835 -2	SE SEC 4 TWP 47 RGE 7 W5M ALDER FLATS WASHOUT CREEK BRIDGE ON LOCAL ROAD, 12 KM N OF ALDER FLATS	CENTRAL REGION RED DEER CT WETASKIWIN	COUNTY OF WETASKIWIN NO. UNDEFINED CMA RIMBEY-ROCKY MOUNTAIN	WG LOCAL ROAD WASHOUT CREEK (WATERCRS-ST)	MAJOR BRIDGE	RV 2017 2017	1 39.0	9.0 39.0	28.0 49.0 62.0	66.7 56.6 09-09-2021			
78836 -1	SW SEC 27 TWP 56 RGE 24 W4M BON ACCORD WATERCOURSE BRIDGE ON LOCAL ROAD NEAR BON ACCORD	NORTH CENTRAL REGION STONY PLAIN CT STURGEON	STURGEON COUNTY UNDEFINED CMA MORINVILLE-ST. ALBERT	SM LOCAL ROAD 2ND ORDER TRIBUTARY TO STURGEON	STANDARD BRIDGE	RV 1977 2003	1 6.1	7.5 6.1 0.0	28.0 49.0 62.0	66.7 71.6 10-05-2022			2.1
78837 -1	NW SEC 11 TWP 45 RGE 24 W4M WETASKIWIN WATERCOURSE BRIDGE ON LOCAL ROAD NEAR WETASKIWIN	CENTRAL REGION RED DEER CT WETASKIWIN	COUNTY OF WETASKIWIN NO. UNDEFINED CMA MASKWACIS-WETASKIWIN	VS LOCAL ROAD 2ND ORDER TRIBUTARY TO WEILLER CREEK	STANDARD BRIDGE	RV 1977 1977	1 6.1	7.6 6.1 0.0	28.0 49.0 62.0	50.0 65.1 29-10-2024			2.1
78838 -2	SW SEC 26 TWP 69 RGE 22 W5M VALLEYVIEW WATERCOURSE CULVERT ON LOCAL ROAD, 5 KM S OF VALLEYVIEW	PEACE REGION GRANDE PRAIRIE MD GREENVIEW	M.D. OF GREENVIEW NO. 16 UNDEFINED CMA CENTRAL PEACE-NOTLEY	PCB LOCAL ROAD TRIBUTARY TO LITTLE SMOKY RIVER	BRIDGE CULV	RV 2021	1 2115.0	8.3		100.0 97.9 31-10-2021			
78839 -1	SE SEC 15 TWP 69 RGE 20 W5M SUNSET HOUSE WATERCOURSE CULVERT ON PROVINCIAL HIGHWAY 665 NEAR SUNSET HOUSE	PEACE REGION GRANDE PRAIRIE MD GREENVIEW	Alberta Transportation (AIT) CMA03 CENTRAL PEACE-NOTLEY	SP 665:02 C1 23.181 2ND ORDER TRIBUTARY TO SWEATHOUSE	BRIDGE CULV	RV 1981	1 2150.0	10.7		55.6 66.8 25-08-2023			9.7


		<div>Transportation Infrastructure Management System</div> <div>Bridge Structures Report</div> <div>All 'IN SERVICE' Structures - Sorted By: File Number</div>										2025/03/06	
												Page 550 of 772	
BF	Legal Land Location Structure Name Location Description	Region District Municipality	Managed By CMA Constituency	Span Types Located On Located Over	Structure Type	Usage Yr Built Yr Supstr	No. Spans Pipes Max Span Length Max Pipe Dia	Clear Rdwy Nom Length Skew	Single (t) Semi (t) Train (t)	Stru Suff Insp	Rat. % Rat. % Date	Theor VCL On Meas VCL On	Deck Height Theor VCL Over Meas VCL Over
78840 -1	SW SEC 36 TWP 77 RGE 1 W6M WATINO WATERCOURSE CULVERT ON LOCAL ROAD NEAR WATINO	PEACE REGION GRANDE PRAIRIE CT BIRCH HILLS	BIRCH HILLS COUNTY UNDEFINED CMA CENTRAL PEACE-NOTLEY	MP;MP;MP LOCAL ROAD FOX CREEK (WATERCRS-ST)	BRIDGE CULV	RV 1956	3 1524.0	7.0 20.0		33.3 44.4 08-09-2022			
78842 -1	SW SEC 11 TWP 76 RGE 6 W6M WOKING WATERCOURSE CULVERT ON LOCAL ROAD, 7 KM SW OF WOKING	PEACE REGION GRANDE PRAIRIE CT SADDLE HILLS	SADDLE HILLS COUNTY UNDEFINED CMA CENTRAL PEACE-NOTLEY	SPE LOCAL ROAD 2ND ORDER TRIBUTARY TO SADDLE BURNT	BRIDGE CULV	RV 1978	1 2433.0	5.3 -15.0		22.2 12.6 17-06-2019			6.1
78842 -2	SW SEC 11 TWP 76 RGE 6 W6M WOKING WATERCOURSE CULVERT ON LOCAL ROAD, 7 KM SW OF WOKING	PEACE REGION GRANDE PRAIRIE CT SADDLE HILLS	SADDLE HILLS COUNTY UNDEFINED CMA CENTRAL PEACE-NOTLEY	SP LOCAL ROAD 2ND ORDER TRIBUTARY TO SADDLE BURNT	BRIDGE CULV	RV 2021	1 4300.0	7.0 -30.0		100.0 91.8 08-11-2021			
78843 -1	NW SEC 5 TWP 76 RGE 7 W6M NORTHMARK WATERCOURSE CULVERT ON LOCAL ROAD NEAR NORTHMARK	PEACE REGION GRANDE PRAIRIE CT SADDLE HILLS	SADDLE HILLS COUNTY UNDEFINED CMA CENTRAL PEACE-NOTLEY	SP LOCAL ROAD TRIBUTARY TO SADDLE BURNT RIVER	BRIDGE CULV	RV 1978	1 2400.0	6.0 13.0		55.6 43.9 02-06-2020			4.6
78844 -1	SE SEC 1 TWP 75 RGE 5 W6M WEBSTER BAD HEART RIVER CULVERT ON LOCAL ROAD NEAR WEBSTER	PEACE REGION GRANDE PRAIRIE CT GRANDE PRAIRIE	COUNTY OF GRANDE PRAIRIE UNDEFINED CMA GRANDE PRAIRIE-WAPITI	SP LOCAL ROAD BAD HEART RIVER (WATERCRS-ST)	BRIDGE CULV	RV 1978	1 3495.0	7.3 -15.0		55.6 58.7 27-07-2022			6.1
78845 -2	NW SEC 4 TWP 79 RGE 10 W6M GORDONDALE WATERCOURSE CULVERT ON LOCAL ROAD, 5 KM E OF GORDONDALE	PEACE REGION GRANDE PRAIRIE CT SADDLE HILLS	SADDLE HILLS COUNTY UNDEFINED CMA CENTRAL PEACE-NOTLEY	MP LOCAL ROAD TRIBUTARY TO HENDERSON CREEK	BRIDGE CULV	RV 2019	1 2700.0	8.0 -5.0		100.0 98.8 23-08-2019			
78846 -1	SE SEC 26 TWP 69 RGE 20 W5M SUNSET HOUSE WATERCOURSE CULVERT ON LOCAL ROAD NEAR SUNSET HOUSE	PEACE REGION GRANDE PRAIRIE MD GREENVIEW	M.D. OF GREENVIEW NO. 16 UNDEFINED CMA CENTRAL PEACE-NOTLEY	SPE LOCAL ROAD 2ND ORDER TRIBUTARY TO SWEATHOUSE	BRIDGE CULV	RV 1979	1 1813.0	6.0 30.0		44.4 50.6 30-06-2023			6.1
78848 -1	SW SEC 36 TWP 74 RGE 5 W6M WEBSTER BAD HEART RIVER CULVERT ON LOCAL ROAD NEAR WEBSTER	PEACE REGION GRANDE PRAIRIE CT GRANDE PRAIRIE	COUNTY OF GRANDE PRAIRIE UNDEFINED CMA GRANDE PRAIRIE-WAPITI	SP LOCAL ROAD BAD HEART RIVER (WATERCRS-ST)	BRIDGE CULV	RV 1995	1 3050.0	7.5 30.0		22.2 52.7 19-06-2024			6.0
78849 -1	NW SEC 22 TWP 78 RGE 15 W5M HIGH PRAIRIE WATERCOURSE BRIDGE ON LOCAL ROAD NEAR HIGH PRAIRIE	PEACE REGION PEACE RIVER PEAVINE	Peavine Metis Settlement UNDEFINED CMA LESSER SLAVE LAKE	PG LOCAL ROAD TRIBUTARY TO SOUTH HEART RIVER	STANDARD BRIDGE	RV 1955 1955	1 6.1	7.3 6.1	28.0 49.0 62.0	38.9 49.1 24-06-2018			
78850 -1	SW SEC 23 TWP 69 RGE 20 W5M WATERCOURSE STRUCTURE ON LOCAL ROAD NEAR SUNSET HOUSE	PEACE REGION GRANDE PRAIRIE MD GREENVIEW	M.D. OF GREENVIEW NO. 16 UNDEFINED CMA CENTRAL PEACE-NOTLEY	SP LOCAL ROAD TRIBUTARY TO SWEATHOUSE CREEK	BRIDGE CULV	RV 2009	1 4300.0	7.0 -15.0		77.8 74.6 19-11-2024			
78851 -2	SW SEC 20 TWP 41 RGE 13 W4M ALLIANCE GOOSE CREEK CULVERT ON LOCAL ROAD NEAR ALLIANCE	CENTRAL REGION VERMILION CT FLAGSTAFF	FLAGSTAFF COUNTY UNDEFINED CMA CAMROSE	MP LOCAL ROAD 2ND ORDER TRIBUTARY TO IRON CREEK	BRIDGE CULV	RV 2004	1 2400.0	7.6 0.0		77.8 82.5 01-10-2024			2.1
78855 -1	SE SEC 5 TWP 11 RGE 4 W4M DUNMORE GROS VENTRE CREEK CULVERT ON LOCAL ROAD, 16 KM SE OF DUNMORE	SOUTHERN REGION LETHBRIDGE CT CYPRESS	CYPRESS COUNTY UNDEFINED CMA CYPRESS-MEDICINE HAT	SP LOCAL ROAD GROS VENTRE CREEK (WATERCRS-ST)	BRIDGE CULV	RV 1977	1 4267.0	7.9		44.4 51.0 25-04-2021			5.2
78856 -1	SW SEC 3 TWP 42 RGE 18 W4M DONALDA WATERCOURSE CULVERT ON PROVINCIAL HIGHWAY 53 NEAR DONALDA	CENTRAL REGION HANNA CT STETTLER	Alberta Transportation (AIT) CMA20 DRUMHELLER-STETTLER	MP 53:10 C1 31.447 TRIBUTARY TO MEETING CREEK	BRIDGE CULV	RV 1977	1 1500.0	10.0		33.3 49.0 15-09-2024			10.1
78857 -1	NE SEC 20 TWP 7 RGE 3 W5M BELLEVUE PEDESTRIAN UNDERPASS ON HIGHWAY 3, AT CROWSNEST PASS	SOUTHERN REGION LETHBRIDGE SPM CROWSNEST PASS	Alberta Transportation (AIT) CMA26 LIVINGSTONE-MACLEOD	SP 3:02 C1 26.292 TRAIL-PED OVER 50000 PS	BRIDGE CULV	TR 1978	1 3000.0	13.4		77.8 83.1 31-01-2024			
78858 -1	NE SEC 15 TWP 6 RGE 25 W4M STAND OFF WATERCOURSE CULVERT ON PROVINCIAL HIGHWAY 509 NEAR STAND OFF	SOUTHERN REGION LETHBRIDGE BLOOD #148	Alberta Transportation (AIT) CMA25 CARDSTON-SIKSIKA	MP 509:02 C1 2.101 TRIBUTARY TO BELLY RIVER (WATERCRS-ST)	BRIDGE CULV	RV 1978	1 2300.0	10.2		100.0 91.0 24-08-2022			11.0
78859 -1	SE SEC 21 TWP 6 RGE 24 W4M STAND OFF WATERCOURSE CULVERT ON PROVINCIAL HIGHWAY 509 NEAR STAND OFF	SOUTHERN REGION LETHBRIDGE BLOOD #148	Alberta Transportation (AIT) CMA25 CARDSTON-SIKSIKA	MP 509:02 C1 10.302 2ND ORDER TRIBUTARY TO PRAIRIE BLOOD	BRIDGE CULV	RV 1978	1 1800.0	10.0 39.0		44.4 47.7 24-08-2022			5.5
78860 -1	SE SEC 1 TWP 10 RGE 1 W4M WALSH MACKAY CREEK CULVERT ON HIGHWAY 515, 21 KM S OF WALSH	SOUTHERN REGION LETHBRIDGE CT CYPRESS	Alberta Transportation (AIT) CMA23 CYPRESS-MEDICINE HAT	SP;MP 515:02 C1 23.860 MACKAY CREEK (WATERCRS-ST)	BRIDGE CULV	RV 1977	2 4570.0	9.1		88.9 83.6 17-11-2021			4.6
78862 -2	SE SEC 14 TWP 50 RGE 25 W4M NISKU WATERCOURSE CULVERT ON LOCAL ROAD, 5 KM S OF NISKU	NORTH CENTRAL REGION STONY PLAIN CT LEDUC	Alberta Transportation (AIT) CMA11 LEDUC-BEAUMONT	SSP 25108:02 L1 0.932, 25108:02 R1 0.929 TRIBUTARY TO BLACKMUD CREEK	BRIDGE CULV	RV 2021	1 1810.0	35.8		88.9 78.1 09-11-2021			
78864 -2	NW SEC 32 TWP 29 RGE 14 W4M HANNA WATERCOURSE CULVERT ON LOCAL ROAD NEAR HANNA	CENTRAL REGION HANNA SPECIAL AREA 2	Municipal Services Branch UNDEFINED CMA DRUMHELLER-STETTLER	MP LOCAL ROAD TRIBUTARY TO BULLPOUND CREEK	BRIDGE CULV	RV 2004	1 2400.0	10.0 0.0		66.7 82.5 16-12-2020			4.1
78865 -1	SE SEC 26 TWP 32 RGE 12 W4M RICHDALE WATERCOURSE CULVERT ON PROVINCIAL HIGHWAY 586 NEAR RICHDALE	CENTRAL REGION HANNA SPECIAL AREA 2	Alberta Transportation (AIT) CMA21 DRUMHELLER-STETTLER	MP 586:01 C1 21.173 TRIBUTARY TO BERRY CREEK (WATERCRS-	BRIDGE CULV	RV 1977	1 2100.0	8.5 15.0		66.7 68.3 14-09-2024			2.7
78866 -1	SW SEC 27 TWP 24 RGE 9 W4M YOUNGSTOWN WATERCOURSE CULVERT ON PROVINCIAL HIGHWAY 884 NEAR YOUNGSTOWN	CENTRAL REGION HANNA SPECIAL AREA 3	Alberta Transportation (AIT) CMA21 DRUMHELLER-STETTLER	SPE 884:06 C1 17.284 TRIBUTARY TO BLOOD INDIAN CREEK	BRIDGE CULV	RV 1978	1 2433.0	9.1 10.0		44.4 58.1 17-11-2023			4.9


		Transportation Infrastructure Management System										2025/03/06			
		Bridge Structures Report													
		All 'IN SERVICE' Structures - Sorted By: File Number													
														Page 551 of 772	
BF	Legal Land Location Structure Name Location Description	Region District Municipality	Managed By CMA Constituency	Span Types Located On Located Over	Structure Type	Usage Yr Built Yr Supstr	No. Spans Pipes Max Span Length Max Pipe Dia	Clear Rdwy Nom Length Skew	Single (t) Semi (t) Train (t)	Stru Suff Insp	Rat. % Rat. % Date	Theor VCL On Meas VCL On	Deck Height Theor VCL Over Meas VCL Over		
78867 -1	SW SEC 29 TWP 46 RGE 23 W4M WETASKIWIN WATERCOURSE CULVERT ON LOCAL ROAD, 8 KM NE OF WETASKIWIN	CENTRAL REGION RED DEER CT WETASKIWIN	WETASKIWIN UNDEFINED CMA MASKWACIS-WETASKIWIN	MP;MP LOCAL ROAD TRIBUTARY TO WEILLER CREEK (WATERCRS-	BRIDGE CULV	RV 2023	2 2000.0	8.0 0.0			100.0 92.6 07-12-2023				
78868 -2	SE SEC 14 TWP 79 RGE 11 W6M GORDONDALE WATERCOURSE CULVERT ON HWY 49, 3 KM W OF GORDONDALE	PEACE REGION GRANDE PRAIRIE CT SADDLE HILLS	Alberta Transportation (AIT) CMA05 CENTRAL PEACE-NOTLEY	SSP 49:02 C1 27.856 TRIBUTARY TO HENDERSON CREEK	BRIDGE CULV	RV 2019	1 2120.0	10.0 -20.0			88.9 80.9 25-11-2023				
78869 -1	SW SEC 13 TWP 45 RGE 22 W4M NEW NORWAY SILVER CREEK CULVERT ON LOCAL ROAD NEAR NEW NORWAY	CENTRAL REGION VERMILION CT CAMROSE	CAMROSE COUNTY UNDEFINED CMA MASKWACIS-WETASKIWIN	MP LOCAL ROAD TRIBUTARY TO BATTLE RIVER (WATERCRS-	BRIDGE CULV	RV 1977	1 2700.0	6.2 15.0			77.8 77.5 27-09-2024		4.1		
78870 -2	SE SEC 13 TWP 45 RGE 22 W4M NEW NORWAY SILVER CREEK CULVERT ON LOCAL ROAD, 8 KM W OF NEW NORWAY	CENTRAL REGION VERMILION CT CAMROSE	CAMROSE COUNTY UNDEFINED CMA MASKWACIS-WETASKIWIN	PCB LOCAL ROAD TRIBUTARY TO BATTLE RIVER (WATERCRS-	BRIDGE CULV	RV 2024	1 2100.0	9.8 29.0			100.0 90.7 27-09-2024				
78871 -2	NW SEC 13 TWP 24 RGE 25 W4M STRATHMORE WID IRRIGATION CANAL CULVERT ON LOCAL ROAD, 3 KM NE OF STRATHMORE	SOUTHERN REGION CALGARY STRATHMORE	STRATHMORE UNDEFINED CMA CHESTERMERE-	MP;MP LOCAL ROAD WID - IRRIGATION C (WATERCRS-IC)	BRIDGE CULV	IC 2018	2 3000.0	8.9 45.0			88.9 89.5 13-10-2023				
78872 -2	SE SEC 13 TWP 17 RGE 14 W4M TILLEY EID IRRIGATION CANAL CULVERT ON LOCAL ROAD, 13 KM SW OF TILLEY	SOUTHERN REGION LETHBRIDGE CT NEWELL	COUNTY OF NEWELL UNDEFINED CMA BROOKS-MEDICINE HAT	MP LOCAL ROAD EID - IRRIGATION C (WATERCRS-IC)	BRIDGE CULV	IC 2016	1 2000.0	7.5 -15.0			55.6 64.8 15-04-2020				
78874 -1	NW SEC 9 TWP 21 RGE 16 W4M ROSEMARY WATERCOURSE CULVERT ON LOCAL ROAD NEAR ROSEMARY	SOUTHERN REGION LETHBRIDGE CT NEWELL	COUNTY OF NEWELL CMA23 BROOKS-MEDICINE HAT	FP LOCAL ROAD TRIBUTARY TO MATZHIWIN CREEK	BRIDGE CULV	RV 1978	1 1765.0	7.3			33.3 56.0 20-12-2023		2.4		
78875 -1	SE SEC 5 TWP 24 RGE 16 W4M HUSSAR EID IRRIGATION CANAL CULVERT ON PROVINCIAL HIGHWAY 561 NEAR HUSSAR	SOUTHERN REGION LETHBRIDGE CT NEWELL	Alberta Transportation (AIT) CMA23 BROOKS-MEDICINE HAT	MP 561:04 C1 31.859 EID - IRRIGATION C (WATERCRS-IC)	BRIDGE CULV	IC 1998	1 3000.0	10.0 -26.0			77.8 76.9 06-11-2024		4.0		
78876 -1	SE SEC 4 TWP 21 RGE 4 W5M MILLARVILLE CATTLEPASS CULVERT ON PROVINCIAL HIGHWAY 549 NEAR MILLARVILLE	SOUTHERN REGION CALGARY CT FOOTHILLS	Alberta Transportation (AIT) CMA27 HIGHWOOD	MP 549:02 C1 4.291 TRAIL-ANIMAL OVER SP	BRIDGE CULV	SP 1977	1 2100.0	13.5			77.8 66.6 31-10-2022		4.0		
78877 -1	SW SEC 3 TWP 21 RGE 4 W5M MILLARVILLE CATTLEPASS CULVERT ON PROVINCIAL HIGHWAY 549 NEAR MILLARVILLE	SOUTHERN REGION CALGARY CT FOOTHILLS	Alberta Transportation (AIT) CMA27 HIGHWOOD	MP 549:02 C1 5.376 TRAIL-ANIMAL OVER SP	BRIDGE CULV	SP 1977	1 2100.0	9.1			33.3 45.3 31-10-2022		3.6		
78878 -1	NW SEC 1 TWP 21 RGE 4 W5M Millarville CATTLEPASS CULVERT ON HIGHWAY 549 NEAR MILLARVILLE	SOUTHERN REGION CALGARY CT FOOTHILLS	Alberta Transportation (AIT) CMA27 BANFF-KANANASKIS	MP;MP 549:02 C1 8.513 TRAIL-ANIMAL OVER SP	BRIDGE CULV	SP 1977	2 2134.0	8.6 0.0			33.3 34.3 31-10-2022		1.2		
78879 -1	NE SEC 1 TWP 21 RGE 4 W5M Millarville CATTLEPASS CULVERT ON HIGHWAY 549 NEAR MILLARVILLE	SOUTHERN REGION CALGARY CT FOOTHILLS	Alberta Transportation (AIT) CMA27 BANFF-KANANASKIS	MP;MP 549:02 C1 9.482 TRAIL-ANIMAL OVER SP	BRIDGE CULV	SP 1977	2 2134.0	9.0			55.6 50.3 31-10-2022		4.1		
78880 N-1	SW SEC 1 TWP 24 RGE 1 W5M CALGARY - BOW RIVER CALF ROBE BRIDGE BOW RIVER CALF ROBE BRIDGE ON HIGHWAY 2/DEERFOOT TRAIL, AT CALGARY	SOUTHERN REGION CALGARY CALGARY	Alberta Transportation (AIT) DEERFOOT/STONEY CALGARY-ACADIA	WG 2:15 R1 27.327 BOW RIVER (WATERCRS-ST)	MAJOR BRIDGE	RV 1978 1978	5 61.0	14.3 224.0	28.0 49.0 62.0	50.0 47.4 19-10-2024			10.8		
78880 S-2	SW SEC 1 TWP 24 RGE 1 W5M CALGARY BOW RIVER CALF ROBE BRIDGE ON HIGHWAY 2/DEERFOOT TRAIL, AT CALGARY	SOUTHERN REGION CALGARY CALGARY	Alberta Transportation (AIT) DEERFOOT/STONEY CALGARY-ACADIA	WG 2:15 L1 27.445 BOW RIVER (WATERCRS-ST)	MAJOR BRIDGE	RV 1978 1978	5 61.0	14.3 224.0	28.0 49.0 62.0	38.9 42.2 19-10-2024			10.8		
78881 -1	SW SEC 30 TWP 46 RGE 13 W4M KILLAM IRON CREEK BRIDGE ON LOCAL ROAD NEAR KILLAM	CENTRAL REGION VERMILION CT BEAVER	BEAVER COUNTY UNDEFINED CMA CAMROSE	VS LOCAL ROAD IRON CREEK (WATERCRS-ST)	STANDARD BRIDGE	RV 1978 1978	1 6.1	7.6 6.1	28.0 49.0 62.0	44.4 60.3 12-07-2022			2.4		
78882 -1	NE SEC 18 TWP 55 RGE 5 W5M CHERHILL WATERCOURSE CULVERT ON LOCAL ROAD, 12 KM SW OF CHERHILL	NORTH CENTRAL REGION STONY PLAIN CT LAC STE. ANNE	LAC STE. ANNE COUNTY UNDEFINED CMA LAC STE. ANNE-PARKLAND	MP LOCAL ROAD TRIBUTARY TO PEMBINA RIVER (WATERCRS-	BRIDGE CULV	RV 1977	1 1500.0	4.0			22.2 23.4 19-10-2023		1.8		
78883 -1	NE SEC 20 TWP 52 RGE 14 W4M VEGREVILLE VERMILION RIVER BRIDGE ON LOCAL ROAD, AT NE BOUNDARY OF VEGREVILLE	CENTRAL REGION VERMILION CT MINBURN	COUNTY OF MINBURN NO. 27 UNDEFINED CMA FORT SASKATCHEWAN-	VS LOCAL ROAD VERMILION RIVER (WATERCRS-ST)	STANDARD BRIDGE	RV 1978 1978	3 10.7	10.1 32.1	28.0 49.0 62.0	66.7 61.1 18-09-2023			5.8		
78884 -1	SW SEC 10 TWP 73 RGE 22 W5M VALLEYVIEW WATERCOURSE CULVERT ON LOCAL ROAD, 34 KM N OF VALLEYVIEW	PEACE REGION GRANDE PRAIRIE MD GREENVIEW	M.D. OF GREENVIEW NO. 16 UNDEFINED CMA CENTRAL PEACE-NOTLEY	MP;MP;MP;MP;MP;MP LOCAL ROAD NEW FISH CREEK (WATERCRS-ST)	BRIDGE CULV	RV 1985	7 1200.0	9.1			22.2 35.6 18-11-2024		1.5		
78885 -1	NW SEC 33 TWP 61 RGE 1 W5M LINARIA WATERCOURSE CULVERT ON LOCAL ROAD NEAR LINARIA	NORTH CENTRAL REGION ATHABASCA CT WESTLOCK	WESTLOCK COUNTY UNDEFINED CMA ATHABASCA-BARRHEAD-	SP LOCAL ROAD TRIBUTARY TO SHOAL CREEK (WATERCRS-	BRIDGE CULV	RV 1974	1 2134.0	7.0			33.3 40.0 07-06-2024		5.5		
78887 -2	SW SEC 20 TWP 7 RGE 3 W5M LUNDBRECK DRUM CREEK BRIDGE ON LOCAL ROAD, 20 KM W OF LUNDBRECK	SOUTHERN REGION LETHBRIDGE SPM CROWSNEST PASS	MUNICIPALITY OF UNDEFINED CMA LIVINGSTONE-MACLEOD	SL LOCAL ROAD DRUM CREEK (WATERCRS-ST)	STANDARD BRIDGE	RV 2015 2015	1 10.0	8.9 10.0	28.0 49.0 62.0	100.0 81.8 09-05-2022					
78889 -1	NE SEC 7 TWP 59 RGE 11 W5M WHITECOURT WHITECOURT CREEK CULVERT ON LOCAL ROAD, 7 KM E OF WHITECOURT	NORTH CENTRAL REGION EDSON CT WOODLANDS	WOODLANDS COUNTY UNDEFINED CMA WEST YELLOWHEAD	SP LOCAL ROAD WHITECOURT CK (WATERCRS-ST)	BRIDGE CULV	RV 1981	1 5800.0	9.2			55.6 51.7 19-08-2022		14.0		

<div><div><div>Alberta</div><div>Transportation</div></div></div>		<div>Transportation Infrastructure Management System</div> <div>Bridge Structures Report</div> <div>All 'IN SERVICE' Structures - Sorted By: File Number</div>										2025/03/06	
												Page 552 of 772	
BF	Legal Land Location Structure Name Location Description	Region District Municipality	Managed By CMA Constituency	Span Types Located On Located Over	Structure Type	Usage Yr Built Yr Supstr	No. Spans Pipes Max Span Length Max Pipe Dia	Clear Rdwy Nom Length Skew	Single (t) Semi (t) Train (t)	Stru Suff Insp	Rat. % Rat. % Date	Theor VCL On Theor VCL On	Deck Height Theor VCL Over Meas VCL Over
78891 -1	SW SEC 24 TWP 48 RGE 3 W4M KITSCOTY WATERCOURSE BRIDGE ON PROVINCIAL HIGHWAY 897 NEAR KITSCOTY	CENTRAL REGION VERMILION CT VERMILION RIVER	Alberta Transportation (AIT) CMA15 VERMILION-LLOYDMINSTER-	VS 897:02 C1 35.106 2ND ORDER TRIBUTARY TO BATTLE RIVER	STANDARD BRIDGE	RV 1978 1978	1 7.6	11.3 7.6 0.0	28.0 49.0 62.0	50.0 57.3 23-09-2022			3.0
78892 -1	SW SEC 25 TWP 48 RGE 3 W4M KITSCOTY WATERCOURSE BRIDGE ON PROVINCIAL HIGHWAY 619 NEAR KITSCOTY	CENTRAL REGION VERMILION CT VERMILION RIVER	Alberta Transportation (AIT) CMA15 VERMILION-LLOYDMINSTER-	VS 619:06 C1 38.001 2ND ORDER TRIBUTARY TO BATTLE RIVER	STANDARD BRIDGE	RV 1978 1978	1 7.6	10.1 7.6 0.0	28.0 49.0 62.0	50.0 55.6 06-09-2022			2.1
78893 -1	NW SEC 20 TWP 47 RGE 6 W5M BIRCH CK WATERCOURSE CULVERT ON PROVINCIAL HIGHWAY 22 NEAR BIRCH CREEK	NORTH CENTRAL REGION STONY PLAIN CT BRAZEAU	Alberta Transportation (AIT) CMA11 DRAYTON VALLEY-DEVON	MP 22:28 C1 16.190 TRIBUTARY TO BUCKLAKE CREEK	BRIDGE CULV	RV 1978	1 1524.0	10.0 0.0		33.3 46.0 18-12-2023			5.5
78894 -1	NW SEC 7 TWP 46 RGE 6 W5M ALDER FLATS WASHOUT CREEK CULVERT ON HIGHWAY 22, 8 KM NE OF ALDER FLATS	CENTRAL REGION RED DEER CT WETASKIWIN	Alberta Transportation (AIT) CMA17 RIMBEY-ROCKY MOUNTAIN	SPE 22:28 C1 2.571 WASHOUT CREEK (WATERCRS-ST)	BRIDGE CULV	RV 1981	1 4305.0	11.6		33.3 43.8 17-02-2023			4.9
78895 N-1	SE SEC 1 TWP 24 RGE 1 W5M CALGARY CPR AND CNR OVERPASS ON DEERFOOT TRAIL, AT CALGARY	SOUTHERN REGION CALGARY CALGARY	Alberta Transportation (AIT) DEERFOOT/STONEY CALGARY-PEIGAN	WG 2:15 R1 28.026 OGDEN ROAD,RAILWAY CNR	MAJOR BRIDGE	RO 1980 1980	5 54.0	14.3 250.0	28.0 49.0 62.0	50.0 40.3 19-10-2024			6.0
78895 S-2	SE SEC 1 TWP 24 RGE 1 W5M CALGARY - CPR AND CNR OVERPASS, OGDEN ROAD CPR AND CNR OVERPASS ON DEERFOOT TRAIL, AT CALGARY	SOUTHERN REGION CALGARY CALGARY	Alberta Transportation (AIT) DEERFOOT/STONEY CALGARY-PEIGAN	WG 2:15 L1 28.147 OGDEN ROAD,RAILWAY CNR	MAJOR BRIDGE	RO 1980 1980	5 54.0	14.3 250.0	28.0 49.0 62.0	50.0 42.1 19-10-2024			6.0
78895 ZN1-3	SW SEC 1 TWP 24 RGE 1 W5M CALGARY CPR AND CNR OVERPASS ON DEERFOOT TRAIL, AT CALGARY	SOUTHERN REGION CALGARY CALGARY	Alberta Transportation (AIT) DEERFOOT/STONEY CALGARY-PEIGAN	2:15 R1 27.845 2:15 R1 27.845	TRUSS (CANTILEV ER) STRUCTURE	2011				77.8 30-04-2023			6.0
78896 -1	SW SEC 4 TWP 43 RGE 25 W4M PONOKA BATTLE RIVER BRIDGE ON HIGHWAY 53, AT PONOKA	CENTRAL REGION RED DEER PONOKA	Alberta Transportation (AIT) CMA17 LACOMBE-PONOKA	FC 53:08 C1 5.167 BATTLE RIVER (WATERCRS-ST) ,TRAIL-PED	MAJOR BRIDGE	RV 1968 1968	3 24.4	15.8 67.0	39.9 48.9 64.1	38.9 42.6 23-07-2024			10.7
78897 -1	NW SEC 11 TWP 33 RGE 10 W5M SUNDRE WILSON CREEK BRIDGE ON LOCAL ROAD, 58 KM W OF SUNDRE	CENTRAL REGION RED DEER CT CLEARWATER	Alberta Transportation (AIT) UNDEFINED CMA RIMBEY-ROCKY MOUNTAIN	VS LOCAL ROAD WILLSON CREEK (WATERCRS-ST)	STANDARD BRIDGE	RV 1977 1977	3 10.7	7.6 25.9 -15.0	28.0 49.0 62.0	38.9 50.4 02-02-2023			3.0
78898 -1	SW SEC 12 TWP 5 RGE 24 W4M SPRING COULE ST MARY RIVER BRIDGE ON HIGHWAY 505, 8 KM N OF SPRING COULE	SOUTHERN REGION LETHBRIDGE CT CARDSTON	Alberta Transportation (AIT) CMA25 CARDSTON-SIKSIKA	CBT 505:04 C1 14.874 ST MARY RIVER (WATERCRS-ST)	MAJOR BRIDGE	RV 1998 1998	4 34.0	9.0 122.0 -15.0	28.0 49.0 62.0	88.9 78.4 25-01-2022			18.1
78899 -3	NE SEC 23 TWP 22 RGE 9 W5M KANANASKIS EVAN-THOMAS BRIDGE ON LOCAL ROAD, 20 KM SE OF CANMORE	SOUTHERN REGION CALGARY ID KANANASKIS	Alberta Transportation (AIT) UNDEFINED CMA BANFF-KANANASKIS	WG LOCAL ROAD,TRAIL-PED ON 50000 FB EVAN-THOMAS CREEK (WATERCRS-ST)	MAJOR BRIDGE	FB 2014 2014	1 31.5	3.5 31.5		66.7 54.5 18-12-2024			
78900 -1	NE SEC 32 TWP 41 RGE 18 W4M DONALDA CATTLEPASS CULVERT ON PROVINCIAL HIGHWAY 53 NEAR DONALDA	CENTRAL REGION HANNA CT STETTTLER	Alberta Transportation (AIT) CMA20 DRUMHELLER-STETTTLER	MP 53:10 C1 29.090 TRAIL-ANIMAL OVER SP	BRIDGE CULV	SP 1977	1 2100.0	10.0		33.3 51.4 14-09-2024			3.0
78902 -1	NE SEC 29 TWP 19 RGE 8 W5M LOUGHEED PARK POCATERRA CREEK BRIDGE ON LOCAL ROAD NEAR SEEBE	SOUTHERN REGION CALGARY ID KANANASKIS	Alberta Transportation (AIT) UNDEFINED CMA BANFF-KANANASKIS	PEF LOCAL ROAD POCATERRA CREEK (WATERCRS-ST)	STANDARD BRIDGE	RV 1963 1963	1 12.2	3.7 12.2	17.0 25.8 36.8	44.4 42.5 01-07-2021			1.5
78903 N-1	SW SEC 9 TWP 24 RGE 29 W4M CALGARY WID CANAL BRIDGE ON DEERFOOT TRAIL, IN CALGARY	SOUTHERN REGION CALGARY CALGARY	Alberta Transportation (AIT) DEERFOOT/STONEY CALGARY-PEIGAN	WG 2:15 R1 29.993 WID - WID CANAL (WATERCRS-IC)	MAJOR BRIDGE	IC 1979 1979	4 30.5	15.0 110.0	28.0 49.0 62.0	55.6 51.2 10-04-2023			
78903 S-2	SW SEC 9 TWP 24 RGE 29 W4M CALGARY WID CANAL BRIDGE ON DEERFOOT TRAIL, IN CALGARY	SOUTHERN REGION CALGARY CALGARY	Alberta Transportation (AIT) DEERFOOT/STONEY CALGARY-PEIGAN	WG 2:15 L1 30.084 WID - WID CANAL (WATERCRS-IC)	MAJOR BRIDGE	IC 1979 1979	3 34.0	15.0 96.0	28.0 49.0 62.0	50.0 46.1 10-04-2023			
78904 -1	SW SEC 9 TWP 24 RGE 29 W4M CALGARY 34 AVENUE SOUTH OVER PROVINCIAL HIGHWAY 2 AT CALGARY	SOUTHERN REGION CALGARY CALGARY	CALGARY DEERFOOT/STONEY CALGARY-PEIGAN	CXP 34 AVENUE SOUTH IN CALGARY 2:15 R1 29.728	MAJOR BRIDGE	GS 1980 1980	2 43.6	7.5 80.8	28.0 49.0 62.0	44.4 60.0 18-04-2014			6.2
78905 SE-1	NE SEC 1 TWP 24 RGE 1 W5M CALGARY - Peigan Trail BARLOW TRAIL OVER DEERFOOT TRAIL INTERCHANGE, AT CALGARY	SOUTHERN REGION CALGARY CALGARY	Alberta Transportation (AIT) DEERFOOT/STONEY CALGARY-PEIGAN	CB RAMP 4093-2 A 2:15 R1 28.999, 2:15 L1 29.109	MAJOR BRIDGE	GS 1979 1979	2 43.0	10.5 86.0	28.0 49.0 62.0	38.9 42.8 20-09-2024			8.7 7.0 6.2
78905 ZS1-2	SW SEC 9 TWP 24 RGE 29 W4M CALGARY - Peigan Trail BARLOW TRAIL OVER DEERFOOT TRAIL INTERCHANGE, AT CALGARY	SOUTHERN REGION CALGARY CALGARY	Alberta Transportation (AIT) DEERFOOT/STONEY CALGARY-PEIGAN	2:15 L1 30.234 2:15 L1 30.234	TRUSS (CANTILEV ER) STRUCTURE	2011				88.9 23-04-2023			6.0
78906 WS-1	SE SEC 1 TWP 24 RGE 1 W5M CALGARY PEIGAN TRAIL OVER DEERFOOT TRAIL INTERCHANGE, AT CALGARY	SOUTHERN REGION CALGARY CALGARY	Alberta Transportation (AIT) DEERFOOT/STONEY CALGARY-PEIGAN	CB RAMP 4094-2 A 2:15 L1 28.781, 2:15 R1 28.670	MAJOR BRIDGE	GS 1979 1979	2 50.0	10.5 100.0	28.0 49.0 62.0	44.4 46.1 20-09-2024			8.7 7.0 5.6
78906 ZN1-2	SE SEC 1 TWP 24 RGE 1 W5M CALGARY PEIGAN TRAIL OVER DEERFOOT TRAIL INTERCHANGE, AT CALGARY	SOUTHERN REGION CALGARY CALGARY	Alberta Transportation (AIT) DEERFOOT/STONEY CALGARY-PEIGAN	2:15 R1 28.451 2:15 R1 28.451	TUBE STRUCTURE	1979				61.1 30-04-2023			5.4
78907 -1	NE SEC 35 TWP 23 RGE 1 W5M CALGARY CNR UNDERPASS ON LOCAL ROAD, AT CALGARY	SOUTHERN REGION CALGARY CALGARY	Canadian National Railways DEERFOOT/STONEY CALGARY-ACADIA	WG RAILWAY CNR 2:15 R1 26.949, 2:15 L1 27.062	MAJOR BRIDGE	RU 1979 1979	2 33.3	6.2 66.5					6.6 6.9

		Transportation Infrastructure Management System										2025/03/06			
		Bridge Structures Report													
		All 'IN SERVICE' Structures - Sorted By: File Number													
														Page 553 of 772	
BF	Legal Land Location Structure Name Location Description	Region District Municipality	Managed By CMA Constituency	Span Types Located On Located Over	Structure Type	Usage Yr Built Yr Supstr	No. Spans Pipes Max Span Length Max Pipe Dia	Clear Rdwy Nom Length Skew	Single (t) Semi (t) Train (t)	Stru Suff Insp	Rat. % Rat. % Date	Theor VCL On Theor VCL On Meas VCL On	Deck Height Theor VCL Over Meas VCL Over		
78908 -1	NE SEC 26 TWP 23 RGE 1 W5M CALGARY GLENMORE TRAIL DEERFOOT TRAIL OVER GLENMORE TRAIL INTERCHANGE, AT CALGARY	SOUTHERN REGION CALGARY CALGARY	Alberta Transportation (AIT) DEERFOOT/STONEY CALGARY-ACADIA	PB 2:15 L1 25.229, 2:15 R1 25.120, 2:15 C1-1OL RAMP 4095-2 H, 8:07 R1 9.017, RAMP 4095-2 B,	MAJOR BRIDGE	GS 1981 1981	3 27.3	33.5 79.0	28.0 49.0 62.0		50.0 41.5 11-04-2023		6.8 5.5 5.5		
78908 ZS1-2	NE SEC 35 TWP 23 RGE 1 W5M CALGARY DEERFOOT TRAIL OVER GLENMORE TRAIL INTERCHANGE, AT CALGARY	SOUTHERN REGION CALGARY CALGARY	Alberta Transportation (AIT) DEERFOOT/STONEY CALGARY-ACADIA	2:15 L1 26.750 2:15 L1 26.750	TUBE STRUCTURE	1979					55.6 24-04-2023		6.3		
78908 ZS2-3	SE SEC 35 TWP 23 RGE 1 W5M CALGARY DEERFOOT TRAIL OVER GLENMORE TRAIL INTERCHANGE, AT CALGARY	SOUTHERN REGION CALGARY CALGARY	Alberta Transportation (AIT) DEERFOOT/STONEY CALGARY-ACADIA	2:15 L1 26.058 2:15 L1 26.058	TUBE STRUCTURE	1995					61.1 24-04-2023		5.6		
78908 ZS3-4	SE SEC 35 TWP 23 RGE 1 W5M CALGARY DEERFOOT TRAIL OVER GLENMORE TRAIL INTERCHANGE, AT CALGARY	SOUTHERN REGION CALGARY CALGARY	Alberta Transportation (AIT) DEERFOOT/STONEY CALGARY-ACADIA	2:15 C1-1OL 25.556 2:15 C1-1OL 25.556	TUBE STRUCTURE	1995					44.4 24-04-2023				
78908 ZS4-5	NE SEC 26 TWP 23 RGE 1 W5M CALGARY DEERFOOT TRAIL OVER GLENMORE TRAIL INTERCHANGE, AT CALGARY	SOUTHERN REGION CALGARY CALGARY	Alberta Transportation (AIT) DEERFOOT/STONEY CALGARY-ACADIA	2:15 L1 25.227 2:15 L1 25.227	TUBE (CANTILEVE R) STRUCTURE	2004					72.2 11-04-2023				
78908 ZW2-	NE SEC 26 TWP 23 RGE 1 W5M GLENMORE TRAIL CALGARY DEERFOOT TRAIL OVER GLENMORE TRAIL INTERCHANGE, AT CALGARY	SOUTHERN REGION CALGARY CALGARY	CALGARY DEERFOOT/STONEY CALGARY-ACADIA	560:01 L1 0.196 560:01 L1 0.196	TUBE STRUCTURE	2010					77.8 21-01-2025				
78908 ZW1-	NE SEC 26 TWP 23 RGE 1 W5M CALGARY DEERFOOT TRAIL OVER GLENMORE TRAIL INTERCHANGE, AT CALGARY	SOUTHERN REGION CALGARY CALGARY	CALGARY DEERFOOT/STONEY CALGARY-ACADIA	560:01 L1 0.482 560:01 L1 0.482	TUBE STRUCTURE	2010					83.3 23-01-2025				
78908 ZE1-	NW SEC 26 TWP 23 RGE 1 W5M CALGARY DEERFOOT TRAIL OVER GLENMORE TRAIL INTERCHANGE, AT CALGARY	SOUTHERN REGION CALGARY CALGARY	Alberta Transportation (AIT) DEERFOOT/STONEY CALGARY-ACADIA	8:07 R1 8.582 8:07 R1 8.582	TRUSS (CANTILEV ER) STRUCTURE	2023					94.4 21-01-2025				
78909 -1	NW SEC 26 TWP 23 RGE 1 W5M Glenmore Trail (Hwy 8) Over 11 Steet SE in Calgary	SOUTHERN REGION CALGARY CALGARY	CALGARY DEERFOOT/STONEY CALGARY-ACADIA	CF LOCAL ROAD LOCAL ROAD	MAJOR BRIDGE	GF 1979 1979	1 20.7	34.0 20.7					4.6 4.7		
78910 -1	SW SEC 9 TWP 24 RGE 29 W4M 34 Ave (Gosling Way) SE Over WID Irrigation Canal (Inglewood Golf Access) In Calgary	SOUTHERN REGION CALGARY CALGARY	CALGARY UNDEFINED CMA CALGARY-PEIGAN	RD LOCAL ROAD WID - WID CANAL (WATERCRS-IC)	MAJOR BRIDGE	IC 1978 1978	6 12.5	6.0 74.4	28.0 49.0 62.0						
78911 -1	SW SEC 1 TWP 25 RGE 2 W5M Calgary PEDESTRIAN OVERPASS ON HIGHWAY 1A AT CALGARY	SOUTHERN REGION CALGARY CALGARY	CALGARY UNDEFINED CMA CALGARY-EDGEMONT	TRAIL-PED 1A:07 R1 6.725, 1A:07 L1 6.878	MAJOR BRIDGE	PS 1970							5.7		
78912 -1	SE SEC 21 TWP 63 RGE 2 W6M MUSKEG RIVER FRYING PAN CREEK (TRIBUTARY TO LATORNELL RIVER) CULVERT ON LOCAL ROAD, 96 KMMD GREENVIEW	PEACE REGION GRANDE PRAIRIE EDMONTON	M.D. OF GREENVIEW NO. 16 UNDEFINED CMA CENTRAL PEACE-NOTLEY	SP LOCAL ROAD TRIBUTARY TO LATORNELL RIVER	BRIDGE CULV	RV 1984	1 3054.0	12.0 6.0			55.6 60.6 08-07-2022		17.5		
78913 -1	SW SEC 18 TWP 53 RGE 23 W4M VICTORIA TR PEDWAY UNDERPASS (B166) VICTORIA PEDESTRIAN TRAIL UNDER LOCAL ROAD AT EDMONTON	NORTH CENTRAL REGION STONY PLAIN EDMONTON	EDMONTON UNDEFINED CMA EDMONTON-BEVERLY-	RPP LOCAL ROAD TRAIL-PED OVER 50000 PS	BRIDGE CULV	TR 1978	1 4617.0	17.0			77.8 82.3 25-07-2018				
78915 -1	SW SEC 26 TWP 9 RGE 6 W4M MEDICINE HAT WATERCOURSE CULVERT ON LOCAL ROAD NEAR MEDICINE HAT	SOUTHERN REGION LETHBRIDGE CT CYPRESS	CYPRESS COUNTY UNDEFINED CMA CYPRESS-MEDICINE HAT	MP LOCAL ROAD 3RD ORDER TRIBUTARY TO SEVEN PERSONS	BRIDGE CULV	RV 1977	1 2135.0	4.2			77.8 78.4 20-10-2020		2.1		
78916 -1	SE SEC 13 TWP 80 RGE 23 W5M JEAN COTE WATERCOURSE CULVERT ON LOCAL ROAD NEAR JEAN COTE	PEACE REGION PEACE RIVER MD SMOKY RIVER	M.D. OF SMOKY RIVER NO. UNDEFINED CMA CENTRAL PEACE-NOTLEY	MP:MP LOCAL ROAD 2ND ORDER TRIBUTARY TO SMOKY RIVER	BRIDGE CULV	RV 1977	2 1500.0	7.3			77.8 69.1 06-11-2020		2.1		
78917 -1	SW SEC 33 TWP 74 RGE 23 W5M WHITEMUD CRE WATERCOURSE BRIDGE ON LOCAL ROAD NEAR WHITEMUD CRE	PEACE REGION PEACE RIVER MD SMOKY RIVER	M.D. OF SMOKY RIVER NO. UNDEFINED CMA CENTRAL PEACE-NOTLEY	PG LOCAL ROAD WHITE MUD CREEK (WATERCRS-ST)	STANDARD BRIDGE	RV 1952 1952	1 6.1	7.3 6.1	28.0 49.0 62.0		44.4 61.8 30-11-2021		3.0		
78918 -2	NW SEC 6 TWP 49 RGE 7 W5M DRAYTON VALL WATERCOURSE CULVERT ON LOCAL ROAD NEAR DRAYTON VALL	NORTH CENTRAL REGION STONY PLAIN CT BRAZEAU	BRAZEAU COUNTY UNDEFINED CMA DRAYTON VALLEY-DEVON	MP LOCAL ROAD TRIBUTARY TO NORTH SASKATCHEWAN	BRIDGE CULV	RV 2006	1 2700.0	9.0 10.0			77.8 70.2 26-09-2024				
78919 -1	SE SEC 5 TWP 63 RGE 1 W5M LINARIA CEDAR CREEK CULVERT ON LOCAL ROAD NEAR LINARIA	NORTH CENTRAL REGION ATHABASCA CT WESTLOCK	WESTLOCK COUNTY UNDEFINED CMA ATHABASCA-BARRHEAD-	MP LOCAL ROAD CEDAR CREEK (WATERCRS-ST)	BRIDGE CULV	RV 1986	1 2700.0	5.5 57.0			44.4 61.1 21-09-2022		3.0		
78920 -1	SW SEC 12 TWP 57 RGE 14 W4M HAIRY HILL WATERCOURSE CULVERT ON LOCAL ROAD NEAR HAIRY HILL	CENTRAL REGION VERMILION CT TWO HILLS	COUNTY OF TWO HILLS NO. UNDEFINED CMA FORT SASKATCHEWAN-	MP LOCAL ROAD TRIBUTARY TO NORTH SASKATCHEWAN	BRIDGE CULV	RV 1977	1 1524.0	7.3 0.0			22.2 35.6 05-10-2023		3.4		
78921 -1	SE SEC 11 TWP 57 RGE 14 W4M HAIRY HILL WATERCOURSE CULVERT ON LOCAL ROAD NEAR HAIRY HILL	CENTRAL REGION VERMILION CT TWO HILLS	COUNTY OF TWO HILLS NO. UNDEFINED CMA FORT SASKATCHEWAN-	MP LOCAL ROAD TRIBUTARY TO NORTH SASKATCHEWAN	BRIDGE CULV	RV 1977	1 1524.0	7.3 0.0			44.4 62.7 05-10-2023		2.7		
78922 -1	SW SEC 4 TWP 60 RGE 18 W4M SMOKY LAKE SMOKY LAKE CULVERT ON LOCAL ROAD NEAR SMOKY LAKE	NORTH CENTRAL REGION ATHABASCA CT SMOKY LAKE	SMOKY LAKE COUNTY UNDEFINED CMA ATHABASCA-BARRHEAD-	MP LOCAL ROAD SMOKY LAKE (WATERCRS-ST)	BRIDGE CULV	RV 1977	1 1829.0	6.5			66.7 68.3 21-07-2020		2.1		

		Transportation Infrastructure Management System										2025/03/06	
		Bridge Structures Report											
		All 'IN SERVICE' Structures - Sorted By: File Number											
Page 554 of 772													
BF	Legal Land Location Structure Name Location Description	Region District Municipality	Managed By CMA Constituency	Span Types Located On Located Over	Structure Type	Usage Yr Built Yr Supstr	No. Spans Pipes Max Span Length Max Pipe Dia	Clear Rdwy Nom Length Skew	Single (t) Semi (t) Train (t)	Stru Suff Insp	Rat. % Rat. % Date	Theor VCL On Meas VCL On	Deck Height Theor VCL Over Meas VCL Over
78923 -1	SW SEC 27 TWP 58 RGE 17 W4M SMOKY LAKE SMOKY CREEK CULVERT ON LOCAL ROAD NEAR SMOKY LAKE	NORTH CENTRAL REGION ATHABASCA CT SMOKY LAKE	SMOKY LAKE COUNTY UNDEFINED CMA ATHABASCA-BARRHEAD-	MP LOCAL ROAD SMOKY CREEK (WATERCRS-ST)	BRIDGE CULV	RV 1978	1 1524.0	7.8			55.6 66.8 23-07-2020		2.1
78924 -2	NW SEC 33 TWP 4 RGE 23 W4M SPRING COULE SMR IRRIGATION CANAL BRIDGE ON LOCAL ROAD NEAR SPRING COULE	SOUTHERN REGION LETHBRIDGE CT CARDSTON	Alberta Transportation (AIT) UNDEFINED CMA CARDSTON-SIKSIKA	SC LOCAL ROAD SMR - IRRIGATION C (WATERCRS-IC)	STANDARD BRIDGE	IC 2003 2003	4 9.0	8.0 36.0			66.7 58.6 29-05-2022		5.9
78925 -1	NW SEC 28 TWP 4 RGE 22 W4M SPRING COULE SMR IRRIGATION CANAL BRIDGE ON LOCAL ROAD NEAR SPRING COULE	SOUTHERN REGION LETHBRIDGE CT CARDSTON	Alberta Transportation (AIT) UNDEFINED CMA CARDSTON-SIKSIKA	SM LOCAL ROAD SMR - IRRIGATION C (WATERCRS-IC)	STANDARD BRIDGE	IC 1991 1991	4 10.0	7.5 36.0 15.0	28.0 49.0 62.0		61.1 70.8 30-05-2022		4.7
78926 -1	SW SEC 29 TWP 4 RGE 22 W4M SPRING COULE ST. MARY RES. TO MILK RIVER RIDGE RES. HEADWORKS BRIDGE SITE 36 ON LOCAL	SOUTHERN REGION LETHBRIDGE CT CARDSTON	Alberta Transportation (AIT) UNDEFINED CMA CARDSTON-SIKSIKA	SC LOCAL ROAD SMR - IRRIGATION C (WATERCRS-IC)	STANDARD BRIDGE	IC 1992 1992	3 12.0	8.0 36.0	28.0 49.0 62.0		77.8 72.2 29-05-2022		5.2
78927 -1	SW SEC 35 TWP 4 RGE 23 W4M SPRING COULE SMRID CANAL BRIDGE ON LOCAL ROAD, 3 KM E OF SPRING COULEE (ALBERTA ENV. SITE	SOUTHERN REGION LETHBRIDGE CT CARDSTON	Alberta Transportation (AIT) UNDEFINED CMA CARDSTON-SIKSIKA	SM LOCAL ROAD SMR - IRRIGATION C (WATERCRS-IC)	STANDARD BRIDGE	IC 1980 1980	5 11.0	7.6 53.0 45.0	28.0 49.0 62.0		55.6 65.3 29-05-2022		5.8
78928 -1	SE SEC 3 TWP 5 RGE 22 W4M MAGRATH ST. MARY TO RIDGE RESERVOIR CANAL ON LOCAL ROAD, 9 KM S OF MAGRATH	SOUTHERN REGION LETHBRIDGE CT CARDSTON	Alberta Transportation (AIT) UNDEFINED CMA CARDSTON-SIKSIKA	SM LOCAL ROAD SMR - IRRIGATION C (WATERCRS-IC)	STANDARD BRIDGE	IC 1984 1984	4 11.0	8.8 44.0 -30.0	28.0 49.0 62.0		55.6 68.0 30-05-2022		6.1
78929 -1	NW SEC 18 TWP 5 RGE 20 W4M MAGRATH SMRID MAIN CANAL BRIDGE ON HWY 844, 9 KM S OF RAYMOND (IRR. DISTR. SITE 53,	SOUTHERN REGION LETHBRIDGE CT WARNER	Alberta Transportation (AIT) CMA25 TABER-WARNER	SM 844:02 C1 0.333 SMR - IRRIGATION C (WATERCRS-IC)	STANDARD BRIDGE	IC 1985 1985	4 11.0	8.8 42.0 15.0	28.0 49.0 62.0		55.6 60.8 27-01-2022		5.0
78930 -1	SW SEC 8 TWP 46 RGE 20 W4M DUHAMEL CAMROSE CREEK CULVERT ON LOCAL ROAD, 4 KM S OF CAMROSE	CENTRAL REGION VERMILION CT CAMROSE	CAMROSE COUNTY UNDEFINED CMA CAMROSE	SPE LOCAL ROAD CAMROSE CREEK (WATERCRS-ST)	BRIDGE CULV	RV 1983	1 3675.0	6.3			66.7 65.8 27-09-2024		5.0
78931 -1	SW SEC 8 TWP 49 RGE 6 W5M CARNWOOD WATERCOURSE CULVERT ON PROVINCIAL HIGHWAY 22 NEAR CARNWOOD	NORTH CENTRAL REGION STONY PLAIN CT BRAZEAU	Alberta Transportation (AIT) CMA11 DRAYTON VALLEY-DEVON	SPE 22:28 C1 31.009 TRIBUTARY TO NORTH SASKATCHEWAN	BRIDGE CULV	RV 1978	1 2123.0	10.2 0.0			55.6 54.0 18-12-2023		4.3
78932 -1	SE SEC 27 TWP 79 RGE 24 W5M TANGENT WATERCOURSE CULVERT ON LOCAL ROAD NEAR TANGENT	PEACE REGION GRANDE PRAIRIE CT BIRCH HILLS	BIRCH HILLS COUNTY UNDEFINED CMA CENTRAL PEACE-NOTLEY	MP LOCAL ROAD 2ND ORDER TRIBUTARY TO SMOKY RIVER	BRIDGE CULV	RV 1980	1 1800.0	8.5			55.6 58.8 15-06-2024		2.4
78933 -1	NW SEC 5 TWP 20 RGE 8 W5M TURNER VALLE OPAL CREEK CULVERT ON PROVINCIAL HIGHWAY 40 NEAR TURNER VALLE	SOUTHERN REGION CALGARY ID KANANASKIS	Alberta Transportation (AIT) CMA28 BANFF-KANANASKIS	SPE 40:10 C1 49.659 OPAL CK (WATERCRS-ST)	BRIDGE CULV	RV 1979	1 2439.0	11.0 12.0			44.4 57.3 26-08-2024		10.7
78934 -1	SW SEC 5 TWP 20 RGE 8 W5M Kananaskis ELPOCA CREEK (TRIBUTARY TO POCATERRA CREEK) CULVERT ON HIGHWAY 40, 56 KM	SOUTHERN REGION CALGARY ID KANANASKIS	Alberta Transportation (AIT) CMA28 BANFF-KANANASKIS	SP-MP 40:10 C1 48.785 ELPOCA CK (WATERCRS-ST)	BRIDGE CULV	RV 1980	1 2000.0	11.0 -27.0			44.4 51.8 26-08-2024		18.9
78935 -1	SW SEC 3 TWP 50 RGE 18 W4M RYLEY AMISK CREEK BRIDGE ON LOCAL ROAD NEAR RYLEY	CENTRAL REGION VERMILION CT BEAVER	BEAVER COUNTY UNDEFINED CMA CAMROSE	SM, VS LOCAL ROAD AMISK CREEK (WATERCRS-ST)	STANDARD BRIDGE	RV 1980 1980	3 7.6	8.8 19.8	28.0 49.0 62.0		50.0 63.6 21-10-2021		2.7
78936 -1	NW SEC 3 TWP 50 RGE 18 W4M RYLEY WATERCOURSE BRIDGE ON LOCAL ROAD NEAR RYLEY	CENTRAL REGION VERMILION CT BEAVER	BEAVER COUNTY UNDEFINED CMA CAMROSE	SM LOCAL ROAD TRIBUTARY TO AMISK CREEK (WATERCRS-	STANDARD BRIDGE	RV 1980 1980	1 6.0	8.8 6.0	28.0 49.0 62.0		50.0 63.7 11-07-2022		2.1
78937 -1	NE SEC 34 TWP 22 RGE 27 W4M LANGDON WID IRRIGATION CANAL BRIDGE ON LOCAL ROAD NEAR LANGDON	SOUTHERN REGION CALGARY CT ROCKY VIEW	ROCKY VIEW COUNTY UNDEFINED CMA CHESTERMERE-	PA LOCAL ROAD WID - WID CANAL (WATERCRS-IC)	STANDARD BRIDGE	IC 1952 1952	3 6.1	7.3 18.3	24.0 40.0 54.0		44.4 52.9 15-10-2020		3.0
78938 -1	SW SEC 31 TWP 25 RGE 26 W4M DELACOUR WID IRRIGATION CANAL BRIDGE ON LOCAL ROAD NEAR DELACOUR	SOUTHERN REGION CALGARY CT ROCKY VIEW	ROCKY VIEW COUNTY UNDEFINED CMA AIRDRIE-EAST	VS LOCAL ROAD WID - WID CANAL (WATERCRS-IC)	STANDARD BRIDGE	IC 1978 1978	1 10.7	7.6 10.7	28.0 49.0 62.0		66.7 74.9 17-06-2024		2.1
78939 -1	NW SEC 17 TWP 81 RGE 8 W6M BLUEBERRY MT WATERCOURSE CULVERT ON LOCAL ROAD NEAR BLUEBERRY MT	PEACE REGION GRANDE PRAIRIE CT SADDLE HILLS	SADDLE HILLS COUNTY UNDEFINED CMA CENTRAL PEACE-NOTLEY	SP;MP;MP LOCAL ROAD TRIBUTARY TO JOSEPHINE CREEK	BRIDGE CULV	RV 1964	3 1500.0	7.0			44.4 51.6 26-06-2021		
78943 -1	NW SEC 25 TWP 29 RGE 21 W4M DRUMHELLER WATERCOURSE CULVERT ON LOCAL ROAD NEAR DRUMHELLER	CENTRAL REGION HANNA CT STARLAND	STARLAND COUNTY UNDEFINED CMA DRUMHELLER-STETTLER	MP;MP LOCAL ROAD TRIBUTARY TO RED DEER RIVER	BRIDGE CULV	RV 1977	2 1800.0	8.2 15.0			55.6 54.8 14-12-2021		3.7
78944 -2	SE SEC 30 TWP 73 RGE 22 W4M CALLING LAKE CALLING RIVER BRIDGE ON LOCAL ROAD, 20 KM NW OF CALLING LAKE	NORTH CENTRAL REGION FORT MCMURRAY MD OPPORTUNITY	M.D. OF OPPORTUNITY NO. 17 UNDEFINED CMA LESSER SLAVE LAKE	SC LOCAL ROAD TRIBUTARY TO CALLING RIVER (WATERCRS-	STANDARD BRIDGE	RV 2002 2002	5 12.0	9.0 56.0 -40.0	28.0 49.0 62.0		55.6 55.2 30-04-2017		7.1
78946 -2	SE SEC 18 TWP 5 RGE 26 W4M GLENWOOD UID IRRIGATION CANAL CULVERT ON LOCAL ROAD NEAR GLENWOOD	SOUTHERN REGION LETHBRIDGE CT CARDSTON	CARDSTON COUNTY UNDEFINED CMA CARDSTON-SIKSIKA	MP;MP LOCAL ROAD UID - IRRIGATION C (WATERCRS-IC)	BRIDGE CULV	IC 2004	2 1800.0	8.0 20.0			88.9 80.4 14-10-2020		
78948 -1	NW SEC 3 TWP 48 RGE 22 W4M GWYNNE ADRIAN LAKE CULVERT ON LOCAL ROAD NEAR GWYNNE	CENTRAL REGION RED DEER CT WETASKIWIN	COUNTY OF WETASKIWIN NO. UNDEFINED CMA MASKWACIS-WETASKIWIN	MP;MP;MP LOCAL ROAD TRIBUTARY TO BITTERN LAKE (WATERCRS-	BRIDGE CULV	RV 1977	3 1524.0	7.3			55.6 58.8 14-10-2020		2.4

		Transportation Infrastructure Management System Bridge Structures Report All 'IN SERVICE' Structures - Sorted By: File Number										2025/03/06	
												Page 555 of 772	
BF	Legal Land Location Structure Name Location Description	Region District Municipality	Managed By CMA Constituency	Span Types Located On Located Over	Structure Type	Usage Yr Built Yr Supstr	No. Spans Pipes Max Span Length Max Pipe Dia	Clear Rdwy Nom Length Skew	Single (t) Semi (t) Train (t)	Stru Suff Insp	Rat. % Rat. % Date	Theor VCL On Meas VCL On	Deck Height Theor VCL Over Meas VCL Over
78949 -1	SW SEC 32 TWP 47 RGE 9 W5M LODGEPOLE WATERCOURSE CULVERT ON LOCAL ROAD NEAR LODGEPOLE	NORTH CENTRAL REGION STONY PLAIN CT BRAZEAU	BRAZEAU COUNTY UNDEFINED CMA DRAYTON VALLEY-DEVON	SPE LOCAL ROAD TRIBUTARY TO PEMBINA RIVER (WATERCRS-	BRIDGE CULV	RV 1982	1 2123.0	7.0 0.0			44.4 55.5 26-09-2024		4.6
78950 -1	SE SEC 6 TWP 59 RGE 11 W5M WHITECOURT WATERCOURSE CULVERT ON LOCAL ROAD NEAR WHITECOURT	NORTH CENTRAL REGION EDSON CT WOODLANDS	WOODLANDS COUNTY UNDEFINED CMA WEST YELLOWHEAD	SPE-MP LOCAL ROAD 2ND ORDER TRIBUTARY TO WHITECOURT CK	BRIDGE CULV	RV 1978	1 2700.0	9.1 -32.0			44.4 59.9 19-08-2022		19.8
78951 -1	NW SEC 5 TWP 59 RGE 11 W5M WHITECOURT WATERCOURSE CULVERT ON LOCAL ROAD NEAR WHITECOURT	NORTH CENTRAL REGION EDSON CT WOODLANDS	WOODLANDS COUNTY UNDEFINED CMA WEST YELLOWHEAD	SPE-MP LOCAL ROAD TRIBUTARY TO WHITECOURT CREEK	BRIDGE CULV	RV 1981	1 2400.0	9.3 15.0			55.6 53.8 11-08-2020		13.5
78952 -1	SW SEC 21 TWP 55 RGE 7 W5M EVANSBURG WATERCOURSE CULVERT ON LOCAL ROAD NEAR EVANSBURG	NORTH CENTRAL REGION EDSON CT YELLOWHEAD	YELLOWHEAD COUNTY UNDEFINED CMA LAC STE. ANNE-PARKLAND	SPE-MP LOCAL ROAD 2ND ORDER TRIBUTARY TO PEMBINA RIVER	BRIDGE CULV	RV 1910	1 1502.0	7.3 			55.6 63.7 06-11-2024		
78953 -1	SE SEC 8 TWP 2 RGE 25 W4M CARDSTON CATTLEPASS CULVERT ON PROVINCIAL HIGHWAY 2 NEAR CARDSTON	SOUTHERN REGION LETHBRIDGE CT CARDSTON	Alberta Transportation (AIT) CMA25 CARDSTON-SIKSIKA	MP 2:02 C1 13.937 TRAIL-ANIMAL OVER SP	BRIDGE CULV	SP 1978	1 2130.0	16.8 			77.8 74.7 23-11-2023		3.4
78954 -1	NE SEC 16 TWP 53 RGE 17 W5M EDSON BENCH CREEK (TRIBUTARY TO EDSON RIVER) CULVERT ON LOCAL ROAD, AT EDSON	NORTH CENTRAL REGION EDSON EDSON	EDSON UNDEFINED CMA WEST YELLOWHEAD	SP LOCAL ROAD BENCH CREEK (WATERCRS-ST)	BRIDGE CULV	RV 1978	1 3670.0	13.4 -45.0			55.6 69.5 29-09-2022		5.5
78955 -1	SW SEC 26 TWP 18 RGE 15 W4M BROOKS EID IRRIGATION CANAL BRIDGE ON LOCAL ROAD NEAR BROOKS	SOUTHERN REGION LETHBRIDGE CT NEWELL	COUNTY OF NEWELL UNDEFINED CMA BROOKS-MEDICINE HAT	SM LOCAL ROAD EID - IRRIGATION C (WATERCRS-IC)	STANDARD BRIDGE	IC 1979 1979	3 10.0	10.1 26.0	28.0 49.0 62.0	50.0 59.0 02-06-2023			3.4
78958 -1	SE SEC 14 TWP 20 RGE 9 W5M LOUGHEED PK KENT CREEK CANAL (KANANASKIS RIVER) CULVERT ON LOCAL ROAD, 82 KM SW OF	SOUTHERN REGION CALGARY ID KANANASKIS	Alberta Transportation (AIT) CMA28 BANFF-KANANASKIS	FP LOCAL ROAD KENT CREEK (WATERCRS-ST)	BRIDGE CULV	RV 1979	1 1766.0	13.0 -40.0			77.8 75.9 17-02-2023		2.2
78959 -1	SE SEC 31 TWP 20 RGE 9 W5M CANMORE SMITH-DORRIEN CREEK CULVERT ON LOCAL ROAD, 48 KM S OF CANMORE	SOUTHERN REGION CALGARY ID KANANASKIS	Alberta Transportation (AIT) CMA28 BANFF-KANANASKIS	SPE LOCAL ROAD TRIBUTARY TO SMITH-DORRIEN CK	BRIDGE CULV	RV 1979	1 1829.0	14.0 7.0			77.8 65.0 18-02-2023		2.1
78960 -1	NW SEC 31 TWP 20 RGE 9 W5M CANMORE SMITH-DORN C CULVERT ON LOCAL ROAD NEAR CANMORE	SOUTHERN REGION CALGARY ID KANANASKIS	Alberta Transportation (AIT) CMA28 BANFF-KANANASKIS	MP LOCAL ROAD TRIBUTARY TO SMITH-DORRIEN CK	BRIDGE CULV	RV 1910	1 1219.0	13.5 			77.8 76.4 24-07-2013		
78961 -1	SE SEC 1 TWP 21 RGE 10 W5M CANMORE JAMES WALKER BRIDGE ON LOCAL ROAD NEAR CANMORE	SOUTHERN REGION CALGARY ID KANANASKIS	Alberta Transportation (AIT) CMA28 BANFF-KANANASKIS	SM LOCAL ROAD JAMES WALKER CK (WATERCRS-ST)	STANDARD BRIDGE	RV 1979 1979	1 11.0	11.3 11.0 15.0	28.0 49.0 62.0	55.6 54.4 18-02-2023			4.0
78962 -1	NE SEC 11 TWP 21 RGE 10 W5M CANMORE RANGER CREEK (SMITH-DORRIEN CREEK) BRIDGE ON LOCAL ROAD, 40 KM S OF	SOUTHERN REGION CALGARY ID KANANASKIS	Alberta Transportation (AIT) CMA28 BANFF-KANANASKIS	SM LOCAL ROAD HEADWALL CK (WATERCRS-ST)	STANDARD BRIDGE	RV 1981 1981	1 11.0	11.0 11.0	28.0 49.0 62.0	72.2 67.8 18-02-2023			3.0
78963 -1	SE SEC 22 TWP 21 RGE 10 W5M CANMORE SMITH-DORN C CULVERT ON LOCAL ROAD NEAR CANMORE	SOUTHERN REGION CALGARY ID KANANASKIS	Alberta Transportation (AIT) CMA28 BANFF-KANANASKIS	SPE LOCAL ROAD TRIBUTARY TO SMITH-DORRIEN CK	BRIDGE CULV	RV 1981	1 2134.0	14.0 -35.0			77.8 73.7 18-02-2023		3.1
78964 -1	SE SEC 28 TWP 21 RGE 10 W5M CANMORE WATERCOURSE CULVERT ON LOCAL ROAD NEAR CANMORE	SOUTHERN REGION CALGARY ID KANANASKIS	Alberta Transportation (AIT) CMA28 BANFF-KANANASKIS	SPE LOCAL ROAD TRIBUTARY TO SMUTS CK (WATERCRS-ST)	BRIDGE CULV	RV 1981	1 2134.0	14.0 -10.0			22.2 47.8 16-10-2023		4.9
78965 -1	SE SEC 27 TWP 19 RGE 8 W5M CANMORE WATERCOURSE CULVERT ON PROVINCIAL HIGHWAY 40 NEAR CANMORE	SOUTHERN REGION CALGARY ID KANANASKIS	Alberta Transportation (AIT) CMA28 BANFF-KANANASKIS	SPE 40:10 C1 42.377 TRIBUTARY TO POCATERRA CK (WATERCRS-	BRIDGE CULV	RV 1979	1 1524.0	11.0 -25.0			77.8 68.3 26-08-2024		3.4
78966 -1	NW SEC 12 TWP 19 RGE 8 W5M Highwood Summit STORM CREEK CULVERT ON PROVINCIAL HIGHWAY 40 NEAR CANMORE	SOUTHERN REGION CALGARY ID KANANASKIS	Alberta Transportation (AIT) CMA28 BANFF-KANANASKIS	SPE 40:10 C1 37.394 STORM CREEK (WATERCRS-ST)	BRIDGE CULV	RV 1978	1 1524.0	11.0 16.0			77.8 71.4 26-08-2024		3.4
78967 -1	SE SEC 12 TWP 19 RGE 8 W5M Highwood Summit STORM CREEK CULVERT ON HIGHWAY 40, 71 KM S OF CANMORE	SOUTHERN REGION CALGARY ID KANANASKIS	Alberta Transportation (AIT) CMA28 BANFF-KANANASKIS	SPE 40:10 C1 36.109 TRIBUTARY TO STORM CK (WATERCRS-ST)	BRIDGE CULV	RV 1980	1 2439.0	11.0 22.0			77.8 70.7 26-08-2024		7.0
78968 -1	SE SEC 31 TWP 18 RGE 7 W5M HIGHWOOD HOU STORM CREEK CULVERT ON HIGHWAY 40, 58 KM SW OF TURNER VALLEY	SOUTHERN REGION CALGARY ID KANANASKIS	Alberta Transportation (AIT) CMA28 BANFF-KANANASKIS	RPE;FP 40:10 C1 32.304 STORM CREEK (WATERCRS-ST)	BRIDGE CULV	RV 1979	2 3989.0	11.0 -15.0			33.3 41.4 26-08-2024		4.7
78969 -1	NE SEC 19 TWP 18 RGE 7 W5M KANANASKIS STORM CREEK CULVERT ON HIGHWAY 40, 77 KM S OF CANMORE	SOUTHERN REGION CALGARY ID KANANASKIS	Alberta Transportation (AIT) CMA28 BANFF-KANANASKIS	RPE;FP 40:10 C1 29.861 STORM CREEK (WATERCRS-ST)	BRIDGE CULV	RV 1980	2 3989.0	11.0 18.0			33.3 36.4 26-08-2024		3.6
78970 -1	NE SEC 13 TWP 20 RGE 9 W5M LOUGHEED PK KANANASKIS RIVER CULVERT ON LOCAL ROAD, 80 KM SW OF BRAGG CREEK	SOUTHERN REGION CALGARY ID KANANASKIS	Alberta Transportation (AIT) CMA28 BANFF-KANANASKIS	RPE;RPE LOCAL ROAD KANANASKIS RIVER (WATERCRS-ST)	BRIDGE CULV	RV 1978	2 4606.0	13.4 			77.8 69.3 17-02-2023		7.9
78971 -1	SW SEC 4 TWP 61 RGE 1 W5M BARRHEAD WATERCOURSE BRIDGE ON LOCAL ROAD NEAR BARRHEAD	NORTH CENTRAL REGION ATHABASCA CT WESTLOCK	WESTLOCK COUNTY UNDEFINED CMA ATHABASCA-BARRHEAD-	PG LOCAL ROAD TRIBUTARY TO PEMBINA RIVER (WATERCRS-	STANDARD BRIDGE	RV 1960 1960	1 6.1	7.3 6.1	28.0 49.0 62.0	44.4 59.0 21-09-2022			3.0

		Transportation Infrastructure Management System										2025/03/06			
		Bridge Structures Report													
		All 'IN SERVICE' Structures - Sorted By: File Number													
														Page 556 of 772	
BF	Legal Land Location Structure Name Location Description	Region District Municipality	Managed By CMA Constituency	Span Types Located On Located Over	Structure Type	Usage Yr Built Yr Supstr	No. Spans Pipes Max Span Length Max Pipe Dia	Clear Rdwy Nom Length Skew	Single (t) Semi (t) Train (t)	Stru Suff Rat. Insp	% Rat. Date	Theor VCL On Meas VCL On	Deck Height Theor VCL Over Meas VCL Over		
78972 N-1	SW SEC 16 TWP 53 RGE 23 W4M EDMONTON AHD (HWY 216) (NBL) OVER CPR, CNR (CLOVERBAR YARDS) & HAYTER ROAD IN	NORTH CENTRAL REGION STONY PLAIN EDMONTON	CCLG AHD NE EDMONTON-BEVERLY-	NU 216:02 L1 14.485 LOCAL ROAD,RAILWAY CNR	MAJOR BRIDGE	RO 2016 2016	3 51.0	20.6 117.0	28.0 49.0 62.0	72.2 54.2 25-11-2024			6.9		
78972 S-2	SE SEC 17 TWP 53 RGE 23 W4M EDMONTON AHD (HWY 216) (SBL) OVER CPR, CNR (CLOVERBAR YARDS) & HAYTER ROAD IN	NORTH CENTRAL REGION STONY PLAIN EDMONTON	CCLG AHD NE EDMONTON-BEVERLY-	NU 216:02 R1 14.428, RAMP 93-3 B LOCAL ROAD,RAILWAY CNR	MAJOR BRIDGE	RO 2016 2016	3 45.0	22.9 103.0 5.0	28.0 49.0 62.0	72.2 57.7 25-11-2024			7.2		
78973 -2	SE SEC 9 TWP 29 RGE 20 W4M DRUMHELLER WATERCOURSE CULVERT ON LOCAL ROAD, 11 KM NW OF DRUMHELLER	CENTRAL REGION HANNA DRUMHELLER	Unknown Private Organization or UNDEFINED CMA DRUMHELLER-STETTLER	MP LOCAL ROAD WATERCOURSE (WATERCRS-NI)	BRIDGE CULV	RV 1975	1 1675.0	6.0		22.2 30.8 05-09-2024			5.3		
78977 -1	SW SEC 23 TWP 12 RGE 5 W4M MEDICINE HAT ROSS CREEK BRIDGE ON LOCAL ROAD NEAR MEDICINE HAT	SOUTHERN REGION LETHBRIDGE CT CYPRESS	CYPRESS COUNTY UNDEFINED CMA CYPRESS-MEDICINE HAT	PG LOCAL ROAD ROSS CREEK (WATERCRS-ST)	STANDARD BRIDGE	RV 1952 1952	3 8.5	7.3 25.5	28.0 49.0 62.0	50.0 54.3 04-07-2022			4.3		
78978 -2	SW SEC 21 TWP 40 RGE 2 W5M BENTLEY WATERCOURSE CULVERT ON LOCAL ROAD, 15 KM W OF BENTLEY	CENTRAL REGION RED DEER CT LACOMBE	LACOMBE COUNTY UNDEFINED CMA RIMBEY-ROCKY MOUNTAIN	MP LOCAL ROAD TRIBUTARY TO RAINY CREEK (WATERCRS-	BRIDGE CULV	RV 2017	1 2700.0	7.5 15.0		77.8 83.3 31-10-2023					
78979 -1	SW SEC 23 TWP 39 RGE 3 W5M ECKVILLE WATERCOURSE CULVERT ON LOCAL ROAD NEAR ECKVILLE	CENTRAL REGION RED DEER CT LACOMBE	LACOMBE COUNTY UNDEFINED CMA RIMBEY-ROCKY MOUNTAIN	MP LOCAL ROAD TRIBUTARY TO MEDICINE RIVER	BRIDGE CULV	RV 1980	1 1500.0	7.4		55.6 58.5 08-06-2020			2.1		
78980 -1	NW SEC 6 TWP 62 RGE 7 W5M FORT ASSINIBOINE GOOSE CREEK CULVERT ON HWY 658, 21 KM W OF FORT ASSINIBOINE	NORTH CENTRAL REGION EDSON CT WOODLANDS	Alberta Transportation (AIT) CMA12 ATHABASCA-BARRHEAD-	SPE 658:02 C1 46.944 GOOSE CREEK (WATERCRS-ST)	BRIDGE CULV	RV 1980	1 4585.0	9.5 20.0		33.3 48.3 13-01-2025			9.1		
78981 -1	NW SEC 16 TWP 63 RGE 5 W5M FORT ASSINIB DORIS CREEK BRIDGE ON LOCAL ROAD NEAR FORT ASSINIB	NORTH CENTRAL REGION EDSON CT WOODLANDS	WOODLANDS COUNTY UNDEFINED CMA ATHABASCA-BARRHEAD-	PA LOCAL ROAD DORIS CREEK (WATERCRS-ST)	STANDARD BRIDGE	RV 1951 1951	1 8.5	7.3 8.5		44.4 54.7 30-07-2024			3.0		
78982 -1	SE SEC 26 TWP 81 RGE 26 W5M BROWNVALE WATERCOURSE CULVERT ON LOCAL ROAD NEAR BROWNVALE	PEACE REGION PEACE RIVER MD PEACE	M.D. OF PEACE NO. 135 UNDEFINED CMA CENTRAL PEACE-NOTLEY	SP LOCAL ROAD WAINSCOTT COULEE (WATERCRS-ST)	BRIDGE CULV	RV 1982	1 3100.0	7.5 -30.0		66.7 64.6 21-10-2020			12.0		
78983 -1	SW SEC 16 TWP 41 RGE 6 W5M ALHAMBRA LOBSTICK CREEK BRIDGE ON LOCAL ROAD NEAR ALHAMBRA	CENTRAL REGION RED DEER CT CLEARWATER	CLEARWATER COUNTY UNDEFINED CMA RIMBEY-ROCKY MOUNTAIN	VS LOCAL ROAD WEST LOBSTICK CREEK (WATERCRS-ST)	STANDARD BRIDGE	RV 1978 1978	1 7.6	7.6 7.6 30.0	28.0 49.0 62.0	55.6 60.7 08-10-2021			2.7		
78985 -1	SW SEC 29 TWP 56 RGE 5 W5M CHERHILL WATERCOURSE CULVERT ON LOCAL ROAD NEAR CHERHILL	NORTH CENTRAL REGION STONY PLAIN CT LAC STE. ANNE	LAC STE. ANNE COUNTY UNDEFINED CMA LAC STE. ANNE-PARKLAND	MP LOCAL ROAD 2ND ORDER TRIBUTARY TO PEMBINA RIVER	BRIDGE CULV	RV 1978	1 1800.0	8.0		33.3 49.4 29-09-2022			2.4		
78986 -1	SW SEC 4 TWP 46 RGE 23 W5M CADOMIN MCLEOD RIVER BRIDGE ON LOCAL ROAD NEAR CADOMIN	NORTH CENTRAL REGION EDSON CT YELLOWHEAD	YELLOWHEAD COUNTY UNDEFINED CMA WEST YELLOWHEAD	PA LOCAL ROAD MCLEOD RIVER (WATERCRS-ST)	STANDARD BRIDGE	RV 1953 1953	1 8.5	7.3 8.5		50.0 59.7 15-08-2024			3.0		
78987 -2	NW SEC 19 TWP 81 RGE 18 W5M RENO BENJAMIN CREEK CULVERT ON LOCAL ROAD, 17 KM NE OF RENO	PEACE REGION PEACE RIVER CT NORTHERN SUNRISE	NORTHERN SUNRISE UNDEFINED CMA PEACE RIVER	SP LOCAL ROAD BENJAMIN CREEK (WATERCRS-ST)	BRIDGE CULV	RV 2015	1 4920.0	8.0 -48.0		55.6 70.0 13-08-2020					
78988 -1	SW SEC 6 TWP 73 RGE 17 W5M HIGH PRAIRIE IROQUOIS CREEK BRIDGE ON LOCAL ROAD NEAR HIGH PRAIRIE	PEACE REGION PEACE RIVER CT BIG LAKES	BIG LAKES COUNTY UNDEFINED CMA LESSER SLAVE LAKE	VS LOCAL ROAD IROQUOIS CREEK (WATERCRS-ST)	STANDARD BRIDGE	RV 1979 1979	1 6.0	7.6 6.0 0.0	28.0 49.0 62.0	66.7 67.3 11-11-2022			3.0		
78989 -2	SW SEC 27 TWP 89 RGE 23 W5M DEADWOOD WATERCOURSE CULVERT ON LOCAL ROAD, 9 KM W OF DEADWOOD	PEACE REGION PEACE RIVER CT NORTHERN LIGHTS	COUNTY OF NORTHERN UNDEFINED CMA PEACE RIVER	MP LOCAL ROAD TRIBUTARY TO ROUSSEAU CREEK	BRIDGE CULV	RV 2022	1 2400.0	7.0 35.0		55.6 77.3 09-10-2022					
78990 -1	SE SEC 25 TWP 73 RGE 18 W5M HIGH PRAIRIE WATERCOURSE CULVERT ON LOCAL ROAD NEAR HIGH PRAIRIE	PEACE REGION PEACE RIVER CT BIG LAKES	BIG LAKES COUNTY UNDEFINED CMA LESSER SLAVE LAKE	MP LOCAL ROAD TRIBUTARY TO IROQUOIS CREEK	BRIDGE CULV	RV 1979	1 1800.0	7.3		55.6 44.0 08-12-2021			3.4		
78991 -1	SW SEC 20 TWP 73 RGE 19 W5M HIGH PRAIRIE WATERCOURSE CULVERT ON LOCAL ROAD NEAR HIGH PRAIRIE	PEACE REGION PEACE RIVER CT BIG LAKES	BIG LAKES COUNTY UNDEFINED CMA LESSER SLAVE LAKE	SPE LOCAL ROAD TRIBUTARY TO STONY CK (WATERCRS-ST)	BRIDGE CULV	RV 1981	1 2433.0	8.0 -30.0		44.4 45.3 02-09-2023			12.0		
78992 -1	SW SEC 14 TWP 58 RGE 2 W5M MANOLA NEWTON CREEK BRIDGE ON LOCAL ROAD NEAR MANOLA	NORTH CENTRAL REGION ATHABASCA CT BARRHEAD	COUNTY OF BARRHEAD NO. UNDEFINED CMA ATHABASCA-BARRHEAD-	TT LOCAL ROAD NEWTON CREEK (WATERCRS-ST)	STANDARD BRIDGE	RV 1980 1980	1 8.5	7.3 8.5 -30.0	28.8 50.4 72.0	50.0 67.0 02-03-2021			3.0		
78993 -1	SW SEC 30 TWP 75 RGE 19 W5M HIGH PRAIRIE WATERCOURSE CULVERT ON LOCAL ROAD NEAR HIGH PRAIRIE	PEACE REGION PEACE RIVER MD SMOKY RIVER	M.D. OF SMOKY RIVER NO. UNDEFINED CMA CENTRAL PEACE-NOTLEY	MP LOCAL ROAD TRIBUTARY TO GUNNS CREEK (WATERCRS-	BRIDGE CULV	RV 1978	1 1600.0	8.0		55.6 67.4 03-11-2020			2.1		
78994 -1	SE SEC 6 TWP 47 RGE 6 W5M BUCK LAKE CATTLEPASS CULVERT ON PROVINCIAL HIGHWAY 22 NEAR BUCREEK LAKE	CENTRAL REGION RED DEER CT WETASKIWIN	Alberta Transportation (AIT) UNDEFINED CMA RIMBEY-ROCKY MOUNTAIN	MP 22:28 C1 10.425 TRAIL-ANIMAL OVER SP	BRIDGE CULV	SP 1981	1 2120.0	11.3		33.3 47.7 20-06-2023			2.7		
78995 -2	NW SEC 29 TWP 89 RGE 9 W4M FT MCMURRAY CONN CREEK CULVERT ON HIGHWAY 63, 4 KM N OF FORT MCMURRAY	NORTH CENTRAL REGION FORT MCMURRAY SPM WOOD BUFFALO	Alberta Transportation (AIT) CMA07 FORT MCMURRAY-WOOD	RP 63:11 L1 15.715 CONN CREEK (WATERCRS-ST)	BRIDGE CULV	RV 2012	1 8250.0	72.0		77.8 73.4 30-01-2024					

Alberta

Transportation

Transportation Infrastructure Management System


Bridge Structures Report


All 'IN SERVICE' Structures - Sorted By: File Number


2025/03/06


Page 557 of 772

BF	Legal Land Location Structure Name Location Description	Region District Municipality	Managed By CMA Constituency	Span Types Located On Located Over	Structure Type	Usage Yr Built Yr Supstr	No. Spans Pipes Max Span Length Max Pipe Dia	Clear Rdwy Nom Length Skew	Single (t) Semi (t) Train (t)	Stru Suff Insp	Rat. % Rat. % Date	Theor VCL On Meas VCL On	Deck Height Theor VCL Over Meas VCL Over
78996 -1	SW SEC 7 TWP 33 RGE 24 W4M TROCHU THREEHILLS CREEK BRIDGE ON LOCAL ROAD, 13 KM SW OF TROCHU	CENTRAL REGION HANNA CT KNEEHILL	KNEEHILL COUNTY CMA20 OLDS-DIDSBURY-THREE	SM LOCAL ROAD THREEHILLS CREEK (WATERCRS-ST)	STANDARD BRIDGE	RV 1989 1989	3 10.0	7.6 30.0 30.0	28.0 49.0 62.0		72.2 74.9		5.1
78998 -1	NE SEC 10 TWP 25 RGE 12 W4M POLLOCKVILLE WATERCOURSE CULVERT ON PROVINCIAL HIGHWAY 876 NEAR POLLOCKVILLE	CENTRAL REGION HANNA SPECIAL AREA 2	Alberta Transportation (AIT) CMA21 DRUMHELLER-STETTLE	MP-SPE 876:06 C1 33.338 TRIBUTARY TO BERRY CREEK (WATERCRS-	BRIDGE CULV	RV 1978	1 2435.0	8.5 30.0			77.8 73.2	17-11-2023	2.7
79000 -1	NW SEC 9 TWP 46 RGE 2 W4M MCLAUGHLIN WATERCOURSE CULVERT ON LOCAL ROAD NEAR MCLAUGHLIN	CENTRAL REGION VERMILION CT VERMILION RIVER	COUNTY OF VERMILION UNDEFINED CMA VERMILION-LLOYDMINSTER-	SP LOCAL ROAD TRIBUTARY TO BATTLE RIVER (WATERCRS-	BRIDGE CULV	RV 1979	1 2120.0	7.3			77.8 73.7	03-11-2021	6.6
79001 -1	SE SEC 17 TWP 48 RGE 4 W4M PARADISE VAL WATERCOURSE CULVERT ON LOCAL ROAD NEAR PARADISE VAL	CENTRAL REGION VERMILION CT VERMILION RIVER	COUNTY OF VERMILION UNDEFINED CMA VERMILION-LLOYDMINSTER-	MP LOCAL ROAD 2ND ORDER TRIBUTARY TO GRIZZLY BEAR	BRIDGE CULV	RV 1980	1 1524.0	6.2 0.0			33.3 44.1	03-11-2021	2.4
79002 -1	SE SEC 17 TWP 48 RGE 4 W4M PARADISE VAL WATERCOURSE CULVERT ON LOCAL ROAD NEAR PARADISE VAL	CENTRAL REGION VERMILION CT VERMILION RIVER	COUNTY OF VERMILION UNDEFINED CMA VERMILION-LLOYDMINSTER-	MP LOCAL ROAD TRIBUTARY TO BATTLE RIVER (WATERCRS-	BRIDGE CULV	RV 1980	1 1524.0	6.2 -10.0			33.3 53.9	12-08-2023	2.6
79003 -1	SW SEC 18 TWP 47 RGE 3 W4M PARADISE VAL WATERCOURSE CULVERT ON LOCAL ROAD NEAR PARADISE VAL	CENTRAL REGION VERMILION CT VERMILION RIVER	COUNTY OF VERMILION UNDEFINED CMA VERMILION-LLOYDMINSTER-	SPE LOCAL ROAD TRIBUTARY TO BATTLE RIVER (WATERCRS-	BRIDGE CULV	RV 1982	1 1813.0	7.7 -21.0			77.8 78.7	12-08-2023	4.1
79004 -1	NW SEC 8 TWP 74 RGE 9 W5M KINUSO WATERCOURSE CULVERT ON LOCAL ROAD NEAR KINUSO	PEACE REGION PEACE RIVER CT BIG LAKES	Federal Indian Affairs UNDEFINED CMA LESSER SLAVE LAKE	MP LOCAL ROAD TRIBUTARY TO LESSER SLAVE RIVER	BRIDGE CULV	RV 1978	1 1500.0	7.3			44.0 45.4	27-06-1988	2.1
79005 -1	SW SEC 2 TWP 67 RGE 7 W6M GROVEDALE DISASTER CREEK CULVERT ON LOCAL ROAD NEAR GROVEDALE	PEACE REGION GRANDE PRAIRIE MD GREENVIEW	Unknown Private Organization or UNDEFINED CMA GRANDE PRAIRIE-WAPITI	SPE LOCAL ROAD TRIBUTARY TO BALD MOUNTAIN CREEK	BRIDGE CULV	RV 1978	1 2123.0	7.3			55.6 41.8	25-03-2010	3.1
79006 -1	NW SEC 7 TWP 62 RGE 12 W6M GROVEDALE STETSON CREEK CULVERT ON LOCAL ROAD NEAR GROVEDALE	PEACE REGION GRANDE PRAIRIE MD GREENVIEW	Unknown Private Organization or UNDEFINED CMA GRANDE PRAIRIE-WAPITI	SP LOCAL ROAD STETSON CREEK (WATERCRS-ST)	BRIDGE CULV	RV 1977	1 4300.0	7.3			44.0 44.5	01-11-1988	
79007 -2	NW SEC 26 TWP 33 RGE 2 W5M OLDS OLDS CREEK CULVERT ON LOCAL ROAD, 14 KM NW OF OLDS	CENTRAL REGION RED DEER CT MOUNTAIN VIEW	MOUNTAIN VIEW COUNTY UNDEFINED CMA OLDS-DIDSBURY-THREE	MP:MP-MP LOCAL ROAD OLDS CREEK (WATERCRS-ST)	BRIDGE CULV	RV 2023	2 1800.0	6.2 -5.0			66.7 65.6	01-12-2023	
79008 -1	NW SEC 10 TWP 54 RGE 26 W4M VILLENEUVE CNR OVER HIGHWAY 633 NEAR VILLENEUVE	NORTH CENTRAL REGION STONY PLAIN CT STURGEON	Canadian National Railways CMA11 LAC STE. ANNE-PARKLAND	WG, XT RAILWAY CNR 633:04 C1 30.476	MAJOR BRIDGE	RU 1980 1980	28 33.0	2.4 123.3					5.3
79009 -1	SW SEC 30 TWP 110 RGE 6 W6M RAINBOW LAKE WATERCOURSE CULVERT ON HWY 58, 27 KM NE OF RAINBOW LAKE	PEACE REGION PEACE RIVER CT MACKENZIE	Alberta Transportation (AIT) CMA01 PEACE RIVER	MP-MP-MP 58:04 C1 29.611 3RD ORDER TRIBUTARY TO SOUSA CREEK	BRIDGE CULV	RV 1984	1 2400.0	11.8			55.6 66.4	18-06-2024	4.0
79011 -2	SE SEC 13 TWP 51 RGE 7 W5M TOMAHAWK MISHOW CREEK BRIDGE ON LOCAL ROAD, 18 KM W OF TOMAHWAK	NORTH CENTRAL REGION STONY PLAIN CT PARKLAND	PARKLAND COUNTY UNDEFINED CMA DRAYTON VALLEY-DEVON	RB LOCAL ROAD MISHOW CREEK (WATERCRS-ST)	MAJOR BRIDGE	RV 2023 2023	1 12.2	4.3 12.2			100.0 71.8	26-10-2023	
79012 -1	SE SEC 27 TWP 24 RGE 10 W5M CANMORE 2ND ORDER TRIBUTARY TO BOW RIVER CULVERT ON HIGHWAY 1A, AT E BOUNDARY OF	SOUTHERN REGION CALGARY MD BIGHORN	Alberta Transportation (AIT) CMA28 BANFF-KANANASKIS	SPE 1A:02 C1 2.265 TRIBUTARY TO BOW RIVER (WATERCRS-ST)	BRIDGE CULV	RV 1979	1 2751.0	12.5 42.0			66.7 56.1	09-08-2023	5.2
79017 -1	SE SEC 5 TWP 22 RGE 10 W5M CANMORE WATERCOURSE CULVERT ON LOCAL ROAD NEAR CANMORE	SOUTHERN REGION CALGARY ID KANANASKIS	Alberta Transportation (AIT) CMA28 BANFF-KANANASKIS	SPE LOCAL ROAD TRIBUTARY TO SMUTS CK (WATERCRS-ST)	BRIDGE CULV	RV 1981	1 1829.0	14.0 -52.0			77.8 72.5	18-02-2023	3.4
79018 -1	SE SEC 8 TWP 22 RGE 10 W5M CANMORE RUMMEL CREEK CULVERT ON LOCAL ROAD NEAR CANMORE	SOUTHERN REGION CALGARY ID KANANASKIS	Alberta Transportation (AIT) CMA28 BANFF-KANANASKIS	SPE LOCAL ROAD RUMMEL CREEK (WATERCRS-ST)	BRIDGE CULV	RV 1980	1 2745.0	13.5 -58.0			55.6 62.3	02-02-2023	4.3
79019 -1	NE SEC 8 TWP 22 RGE 10 W5M CANMORE WATERCOURSE CULVERT ON LOCAL ROAD NEAR CANMORE	SOUTHERN REGION CALGARY ID KANANASKIS	Alberta Transportation (AIT) CMA28 BANFF-KANANASKIS	SPE LOCAL ROAD TRIBUTARY TO SMUTS CREEK (WATERCRS-	BRIDGE CULV	RV 1980	1 1524.0	14.0 -60.0			66.7 67.6	02-02-2023	3.4
79020 -1	NW SEC 15 TWP 18 RGE 7 W5M LONGVIEW TRIBUTARY TO STORM CREEK CULVERT ON HIGHWAY 40, 66 KM W OF LONGVIEW	SOUTHERN REGION CALGARY ID KANANASKIS	Alberta Transportation (AIT) CMA28 BANFF-KANANASKIS	SPE 40:10 C1 24.769 TRIBUTARY TO STORM CK (WATERCRS-ST)	BRIDGE CULV	RV 1980	1 2439.0	11.0 -6.0			77.8 73.5	27-08-2024	5.2
79021 -1	SW SEC 3 TWP 23 RGE 10 W5M CANMORE WATERCOURSE CULVERT ON LOCAL ROAD NEAR CANMORE	SOUTHERN REGION CALGARY ID KANANASKIS	Alberta Transportation (AIT) CMA28 BANFF-KANANASKIS	SPE LOCAL ROAD TRIBUTARY TO SPRAY RIVER (WATERCRS-	BRIDGE CULV	RV 1981	1 2439.0	13.5 -35.0			77.8 72.0	02-02-2023	4.4
79022 -1	SW SEC 10 TWP 23 RGE 10 W5M CANMORE WATERCOURSE CULVERT ON LOCAL ROAD NEAR CANMORE	SOUTHERN REGION CALGARY ID KANANASKIS	Alberta Transportation (AIT) CMA28 BANFF-KANANASKIS	SPE LOCAL ROAD TRIBUTARY TO SPRAY RIVER (WATERCRS-	BRIDGE CULV	RV 1981	1 2745.0	15.0 -8.0			77.8 75.2	02-02-2023	11.6
79023 -1	NW SEC 10 TWP 23 RGE 10 W5M CANMORE WATERCOURSE CULVERT ON LOCAL ROAD NEAR CANMORE	SOUTHERN REGION CALGARY ID KANANASKIS	Alberta Transportation (AIT) CMA28 BANFF-KANANASKIS	SPE LOCAL ROAD TRIBUTARY TO SPRAY RIVER (WATERCRS-	BRIDGE CULV	RV 1981	1 1829.0	13.5 -40.0			55.6 51.9	02-02-2023	11.8

		Transportation Infrastructure Management System										2025/03/06			
		Bridge Structures Report													
		All 'IN SERVICE' Structures - Sorted By: File Number													
														Page 558 of 772	
BF	Legal Land Location Structure Name Location Description	Region District Municipality	Managed By CMA Constituency	Span Types Located On Located Over	Structure Type	Usage Yr Built Yr Supstr	No. Spans Pipes Max Span Length Max Pipe Dia	Clear Rdwy Nom Length Skew	Single (t) Semi (t) Train (t)	Stru Suff Insp	Rat. % Rat. % Date	Theor VCL On Meas VCL On	Deck Height Theor VCL Over Meas VCL Over		
79024 -1	SW SEC 15 TWP 23 RGE 10 W5M CANMORE WATERCOURSE CULVERT ON LOCAL ROAD NEAR CANMORE	SOUTHERN REGION CALGARY ID KANANASKIS	Alberta Transportation (AIT) CMA28 BANFF-KANANASKIS	SPE LOCAL ROAD TRIBUTARY TO SPRAY RIVER (WATERCRS-	BRIDGE CULV	RV 1981	1 2439.0	15.0 -10.0			66.7 65.2 02-02-2023		3.4		
79025 -1	NW SEC 22 TWP 23 RGE 10 W5M CANMORE WATERCOURSE CULVERT ON LOCAL ROAD NEAR CANMORE	SOUTHERN REGION CALGARY ID KANANASKIS	Alberta Transportation (AIT) CMA28 BANFF-KANANASKIS	SPE;MP LOCAL ROAD TRIBUTARY TO SPRAY RIVER (WATERCRS-	BRIDGE CULV	RV 1981	2 2134.0	13.5 -15.0			33.3 43.2 02-02-2023		4.2		
79026 -1	NW SEC 22 TWP 23 RGE 10 W5M SPURLING CK, CANMORE SPURLING CREEK CULVERT ON LOCAL ROAD NEAR CANMORE	SOUTHERN REGION CALGARY ID KANANASKIS	Alberta Transportation (AIT) CMA28 BANFF-KANANASKIS	SPE LOCAL ROAD 2ND ORDER TRIBUTARY TO SPRAY RIVER	BRIDGE CULV	RV 1981	1 1829.0	13.5 -24.0			44.4 56.7 02-02-2023		8.8		
79027 -1	SW SEC 28 TWP 23 RGE 10 W5M CANMORE WATERCOURSE CULVERT ON LOCAL ROAD NEAR CANMORE	SOUTHERN REGION CALGARY ID KANANASKIS	Alberta Transportation (AIT) CMA28 BANFF-KANANASKIS	SPE LOCAL ROAD TRIBUTARY TO SPRAY RIVER (WATERCRS-	BRIDGE CULV	RV 1981	1 1829.0	13.5 36.0			77.8 71.1 02-02-2023		3.6		
79028 -1	NE SEC 15 TWP 18 RGE 7 W5M LONGVIEW TRIBUTARY TO STORM CREEK CULVERT ON HIGHWAY 40, 65 KM W OF LONGVIEW	SOUTHERN REGION CALGARY ID KANANASKIS	Alberta Transportation (AIT) CMA28 BANFF-KANANASKIS	FP 40:10 C1 24.061 TRIBUTARY TO STORM CREEK (WATERCRS-	BRIDGE CULV	RV 1980	1 1570.0	11.0 11.0			55.6 49.1 27-08-2024		2.3		
79029 -1	SW SEC 17 TWP 20 RGE 17 W4M BASSANO EID IRRIGATION CANAL BRIDGE ON LOCAL ROAD NEAR BASSANO	SOUTHERN REGION LETHBRIDGE CT NEWELL	COUNTY OF NEWELL UNDEFINED CMA BROOKS-MEDICINE HAT	SM LOCAL ROAD EID - IRRIGATION C (WATERCRS-IC)	STANDARD BRIDGE	IC 1979 1979	4 10.0	7.6 36.0 45.0	28.0 49.0 62.0		44.4 63.4 08-04-2020		4.0		
79030 -1	NE SEC 6 TWP 18 RGE 6 W5M LONGVIEW LANTERN CREEK (2ND ORDER TRIBUTARY TO HIGHWOOD RIVER) CULVERT ON HIGHWAY	SOUTHERN REGION CALGARY ID KANANASKIS	Alberta Transportation (AIT) CMA28 BANFF-KANANASKIS	RPP;RPP 40:10 C1 17.275 LANTERN CK (WATERCRS-ST)	BRIDGE CULV	RV 1983	2 2235.0	11.0 30.0			33.3 43.9 27-08-2024		2.9		
79034 -1	SE SEC 32 TWP 16 RGE 5 W5M LONGVIEW TRIBUTARY TO HIGHWOOD RIVER CULVERT ON HIGHWAY 40, 43 KM SW OF LONGVIEW	SOUTHERN REGION CALGARY ID KANANASKIS	Alberta Transportation (AIT) CMA28 BANFF-KANANASKIS	SP 40:10 C1 0.250 TRIBUTARY TO HIGHWOOD RIVER	BRIDGE CULV	RV 1982	1 1524.0	17.0 15.0			77.8 71.9 27-08-2024		2.5		
79035 -1	SE SEC 33 TWP 16 RGE 5 W5M LONGVIEW STONY CREEK CULVERT ON HIGHWAY 541, 40 KM SW OF LONGVIEW	SOUTHERN REGION CALGARY ID KANANASKIS	Alberta Transportation (AIT) CMA27 BANFF-KANANASKIS	SP 541:02 C1 2.162 STONY CREEK (WATERCRS-ST)	BRIDGE CULV	RV 1981	1 2314.0	11.0 50.0			66.7 61.9 17-11-2022		4.5		
79036 -1	NW SEC 34 TWP 16 RGE 5 W5M LONGVIEW TRIBUTARY TO HIGHWOOD RIVER CULVERT ON HIGHWAY 541, 39 KM SW OF LONGVIEW	SOUTHERN REGION CALGARY ID KANANASKIS	Alberta Transportation (AIT) CMA27 BANFF-KANANASKIS	SPE 541:02 C1 2.831 TRIBUTARY TO HIGHWOOD RIVER	BRIDGE CULV	RV 1981	1 1545.0	11.0 11.0			77.8 70.4 17-11-2022		2.8		
79037 -1	SE SEC 1 TWP 57 RGE 7 W4M ELK POINT WATERCOURSE CULVERT ON LOCAL ROAD NEAR ELK POINT	NORTH CENTRAL REGION ATHABASCA ELK POINT	ELK POINT UNDEFINED CMA BONNYVILLE-COLD LAKE-ST.	FP;MP;MP LOCAL ROAD TRIBUTARY TO ATIMOSWE CREEK	BRIDGE CULV	RV 1977	3 1474.0	14.0 20.0			44.4 61.6 15-03-2007		2.2		
79038 -1	NW SEC 35 TWP 16 RGE 5 W5M LONGVIEW TRIBUTARY TO HIGHWOOD RIVER CULVERT ON HIGHWAY 541, 38 KM SW OF LONGVIEW	SOUTHERN REGION CALGARY ID KANANASKIS	Alberta Transportation (AIT) CMA27 BANFF-KANANASKIS	SPE 541:02 C1 4.345 TRIBUTARY TO HIGHWOOD RIVER	BRIDGE CULV	RV 1981	1 1545.0	11.0 36.0			77.8 63.9 17-11-2022		1.2		
79039 -1	SW SEC 1 TWP 17 RGE 5 W5M LONGVIEW FIR CREEK (TRIBUTARY TO HIGHWOOD RIVER) CULVERT ON HIGHWAY 541, 36 KM SW OF	SOUTHERN REGION CALGARY ID KANANASKIS	Alberta Transportation (AIT) CMA27 BANFF-KANANASKIS	SP 541:02 C1 6.870 FIR CK (WATERCRS-ST)	BRIDGE CULV	RV 1981	1 1724.0	13.5 18.0			77.8 69.4 17-11-2022		7.0		
79040 -1	NE SEC 5 TWP 17 RGE 4 W5M LONGVIEW MARSTON CREEK CULVERT ON PROVINCIAL HIGHWAY 541 NEAR LONGVIEW	SOUTHERN REGION CALGARY CT FOOTHILLS	Alberta Transportation (AIT) CMA27 LIVINGSTONE-MACLEOD	SP 541:02 C1 10.861 MARSTON CK (WATERCRS-ST)	BRIDGE CULV	RV 1983	1 1813.0	11.8 34.0			55.6 61.9 17-11-2022		3.0		
79041 -1	SE SEC 36 TWP 17 RGE 4 W5M LONGVIEW WALDIE CREEK CULVERT ON PROVINCIAL HIGHWAY 541 NEAR LONGVIEW	SOUTHERN REGION CALGARY CT FOOTHILLS	Alberta Transportation (AIT) CMA27 LIVINGSTONE-MACLEOD	SPE 541:02 C1 21.492 WALDIE CREEK (WATERCRS-ST)	BRIDGE CULV	RV 1983	1 1829.0	11.8 37.0			77.8 73.5 10-11-2022		3.0		
79043 -1	SW SEC 24 TWP 20 RGE 9 W5M LOUGHEED PK KENT CREEK CULVERT ON LOCAL ROAD NEAR LOUGHEED PK	SOUTHERN REGION CALGARY ID KANANASKIS	Unknown Private Organization or UNDEFINED CMA BANFF-KANANASKIS	FP LOCAL ROAD KENT CREEK (WATERCRS-ST)	BRIDGE CULV	RV 1978	1 1765.0	6.5 37.0			55.0 52.3 13-10-1993		2.0		
79044 -1	NW SEC 30 TWP 24 RGE 5 W5M JUMPING POUN LITTLE JUMPINGPOUND CREEK BRIDGE ON HIGHWAY 68, 28 KM SW OF COCHRANE	SOUTHERN REGION CALGARY CT ROCKY VIEW	Alberta Transportation (AIT) CMA28 BANFF-KANANASKIS	SMO 68:04 C1 30.796 LITTLE JUMPINGPOUND CREEK (WATERCRS-	MAJOR BRIDGE	RV 1979 1979	3 11.0	11.4 28.0 -15.0	28.0 49.0 62.0		33.3 57.1 14-07-2023				
79045 -1	NW SEC 7 TWP 25 RGE 5 W5M Scott Lake LIVINGSTONE CULVERT ON PROVINCIAL HIGHWAY 68 NEAR JUMPING POUN	SOUTHERN REGION CALGARY CT ROCKY VIEW	Alberta Transportation (AIT) CMA28 BANFF-KANANASKIS	SPE 68:04 C1 36.229 LIVINGSTONE CREEK (WATERCRS-ST)	BRIDGE CULV	RV 1979	1 2744.0	12.3			55.6 58.3 14-07-2023		4.9		
79046 -1	SW SEC 24 TWP 43 RGE 14 W4M KILLAM WATERCOURSE CULVERT ON LOCAL ROAD NEAR KILLAM	CENTRAL REGION VERMILION CT FLAGSTAFF	FLAGSTAFF COUNTY UNDEFINED CMA CAMROSE	MP LOCAL ROAD TRIBUTARY TO IRON CREEK (WATERCRS-ST)	BRIDGE CULV	RV 1978	1 1829.0	7.3 -35.0			77.8 76.8 02-10-2024		3.1		
79047 -2	SE SEC 29 TWP 70 RGE 24 W5M CALAIS WATERCOURSE CULVERT ON LOCAL ROAD NEAR CALAIS	PEACE REGION GRANDE PRAIRIE MD GREENVIEW	M.D. OF GREENVIEW NO. 16 UNDEFINED CMA CENTRAL PEACE-NOTLEY	MP LOCAL ROAD 2ND ORDER TRIBUTARY TO STURGEON	BRIDGE CULV	RV 2009	1 2200.0	9.0			55.6 72.2 08-10-2021				
79048 -1	SE SEC 3 TWP 71 RGE 20 W5M SUNSET HOUSE WATERCOURSE CULVERT ON LOCAL ROAD NEAR SUNSET HOUSE	PEACE REGION GRANDE PRAIRIE MD GREENVIEW	M.D. OF GREENVIEW NO. 16 UNDEFINED CMA CENTRAL PEACE-NOTLEY	MP;MP LOCAL ROAD 2ND ORDER TRIBUTARY TO LITTLE SMOKY	BRIDGE CULV	RV 1978	2 1219.0	6.2 -45.0			44.4 53.1 19-11-2024		1.5		


		Transportation Infrastructure Management System Bridge Structures Report All 'IN SERVICE' Structures - Sorted By: File Number										2025/03/06	
												Page 559 of 772	
BF	Legal Land Location Structure Name Location Description	Region District Municipality	Managed By CMA Constituency	Span Types Located On Located Over	Structure Type	Usage Yr Built Yr Supstr	No. Spans Pipes Max Span Length Max Pipe Dia	Clear Rdwy Nom Length Skew	Single (t) Semi (t) Train (t)	Stru Suff Insp	Rat. % Rat. % Date	Theor VCL On Meas VCL On	Deck Height Theor VCL Over Meas VCL Over
79050 -1	SW SEC 4 TWP 48 RGE 5 W5M BRETON WATERCOURSE CULVERT ON LOCAL ROAD NEAR BRETON	NORTH CENTRAL REGION STONY PLAIN CT BRAZEAU	BRAZEAU COUNTY UNDEFINED CMA DRAYTON VALLEY-DEVON	SP LOCAL ROAD 2ND ORDER TRIBUTARY TO POPLAR CREEK	BRIDGE CULV	RV 1981	1 2120.0	6.4 15.0			55.6 56.4 10-10-2024		5.2
79051 -1	SE SEC 6 TWP 80 RGE 11 W6M BONANZA WATERCOURSE CULVERT ON LOCAL ROAD NEAR BONANZA	PEACE REGION GRANDE PRAIRIE CT SADDLE HILLS	SADDLE HILLS COUNTY UNDEFINED CMA CENTRAL PEACE-NOTLEY	MP LOCAL ROAD TRIBUTARY TO POUCE COUPE RIVER	BRIDGE CULV	RV 1979	1 1600.0	8.0			22.2 36.9 12-10-2023		1.8
79052 -1	SW SEC 4 TWP 80 RGE 6 W6M BLUEBERRY 2ND ORDER TRIBUTARY TO KSITUAN RIVER CULVERT ON LOCAL ROAD, 26 KM NW OF	PEACE REGION GRANDE PRAIRIE CT SADDLE HILLS	SADDLE HILLS COUNTY UNDEFINED CMA CENTRAL PEACE-NOTLEY	SPE LOCAL ROAD 2ND ORDER TRIBUTARY TO KSITUAN RIVER	BRIDGE CULV	RV 1981	1 2433.0	9.0 -3.0			66.7 65.9 22-06-2021		17.0
79053 -1	SW SEC 4 TWP 81 RGE 13 W6M ROLLA B.C. DOE CREEK BRIDGE ON LOCAL ROAD, 19 KM NW OF BONANZA	PEACE REGION GRANDE PRAIRIE CT SADDLE HILLS	SADDLE HILLS COUNTY UNDEFINED CMA CENTRAL PEACE-NOTLEY	RB LOCAL ROAD DOE CREEK (WATERCRS-ST)	MAJOR BRIDGE	RV 1998 1998	1 24.8	8.0 24.8	28.0 49.0 62.0		50.0 52.9 29-09-2023		5.8
79055 -1	NW SEC 26 TWP 76 RGE 5 W6M WOKING WATERCOURSE CULVERT ON LOCAL ROAD NEAR WOKING	PEACE REGION GRANDE PRAIRIE CT SADDLE HILLS	SADDLE HILLS COUNTY UNDEFINED CMA CENTRAL PEACE-NOTLEY	MP LOCAL ROAD 2ND ORDER TRIBUTARY TO BRAEBURN	BRIDGE CULV	RV 1979	1 1500.0	6.5 10.0			77.8 66.9 21-06-2021		2.1
79056 -1	NE SEC 30 TWP 81 RGE 9 W6M BLUEBERRY MT WATERCOURSE CULVERT ON LOCAL ROAD NEAR BLUEBERRY MT	PEACE REGION GRANDE PRAIRIE CT SADDLE HILLS	SADDLE HILLS COUNTY UNDEFINED CMA CENTRAL PEACE-NOTLEY	MP LOCAL ROAD TRIBUTARY TO JOSEPHINE CREEK	BRIDGE CULV	RV 1955	1 1524.0	7.0			44.4 50.3 12-10-2023		1.8
79057 -1	SW SEC 26 TWP 39 RGE 16 W4M HALKIRK WATERCOURSE CULVERT ON LOCAL ROAD NEAR HALKIRK	CENTRAL REGION HANNA CT PAINTEARTH	COUNTY OF PAINTEARTH NO. UNDEFINED CMA DRUMHELLER-STETTLE	SPE LOCAL ROAD 2ND ORDER TRIBUTARY TO PAINTEARTH	BRIDGE CULV	RV 1979	1 2433.0	7.3 16.0			33.3 46.2 07-11-2024		3.4
79058 S-1	NW SEC 17 TWP 38 RGE 27 W4M RED DEER RED DEER RIVER BRIDGE ON LOCAL ROAD NEAR RED DEER	CENTRAL REGION RED DEER RED DEER	RED DEER UNDEFINED CMA RED DEER-NORTH	FM LOCAL ROAD RED DEER RIVER (WATERCRS-ST)	MAJOR BRIDGE	RV 1978 1978	5 38.1	9.5 189.9	28.0 49.0 62.0				
79059 -1	SW SEC 17 TWP 65 RGE 14 W4M VENICE CHRISTIE CREEK CULVERT ON LOCAL ROAD NEAR VENICE	NORTH CENTRAL REGION ATHABASCA CT LAC LA BICHE	LAC LA BICHE COUNTY UNDEFINED CMA FORT MCMURRAY-LAC LA	SPE LOCAL ROAD TRIBUTARY TO BEAVER RIVER (WATERCRS-	BRIDGE CULV	RV 1979	1 1812.0	6.6 0.0			55.6 47.5 07-04-2020		2.1
79060 -1	NW SEC 26 TWP 91 RGE 10 W4M FT MCMURRAY TRIBUTARY TO POPLAR CREEK BRIDGE ON LOCAL ROAD, 25 KM N OF FORT MCMURRAY	NORTH CENTRAL REGION FORT MCMURRAY SPM WOOD BUFFALO	REGIONAL MUNICIPALITY OF UNDEFINED CMA FORT MCMURRAY-WOOD	SC LOCAL ROAD TRIBUTARY TO POPLAR CREEK (WATERCRS-	STANDARD BRIDGE	RV 1994 1994	4 12.0	8.0 44.0	28.0 49.0 62.0		72.2 66.6 21-09-2015		8.1
79061 -1	NW SEC 16 TWP 54 RGE 13 W4M TWO HILLS VERMILION RIVER BRIDGE ON LOCAL ROAD NEAR TWO HILLS	CENTRAL REGION VERMILION CT TWO HILLS	COUNTY OF TWO HILLS NO. UNDEFINED CMA FORT SASKATCHEWAN-	PG LOCAL ROAD VERMILION RIVER (WATERCRS-ST)	STANDARD BRIDGE	RV 1973 1952	3 8.5	7.3 25.5 0.0	28.0 49.0 62.0		38.9 59.6 12-04-2024		3.0
79062 -2	SW SEC 4 TWP 45 RGE 4 W5M HOADLEY ANDERSON CREEK CULVERT ON LOCAL ROAD, 11 KM W OF HOADLEY	CENTRAL REGION RED DEER CT PONOKA	PONOKA COUNTY UNDEFINED CMA RIMBEY-ROCKY MOUNTAIN	MP LOCAL ROAD ANDERSON CREEK (WATERCRS-ST)	BRIDGE CULV	RV 2020	1 2000.0	8.0 0.0			100.0 82.9 23-11-2020		
79063 -1	SW SEC 4 TWP 55 RGE 27 W4M CALAHOO WATERCOURSE CULVERT ON PROVINCIAL HIGHWAY 37 NEAR CALAHOO	NORTH CENTRAL REGION STONY PLAIN CT STURGEON	Alberta Transportation (AIT) CMA09 LAC STE. ANNE-PARKLAND	SPE 37:02 C1 20.967 TRIBUTARY TO STURGEON RIVER	BRIDGE CULV	RV 1978	1 1502.0	8.1 13.0			44.4 38.1 25-03-2024		2.4
79064 -2	NW SEC 17 TWP 21 RGE 13 W4M MILLICENT TRIBUTARY TO MATZHIWIN CREEK CULVERT ON LOCAL ROAD, 8 KM NE OF MILLICENT	SOUTHERN REGION LETHBRIDGE CT NEWELL	COUNTY OF NEWELL UNDEFINED CMA BROOKS-MEDICINE HAT	MP:MP LOCAL ROAD TRIBUTARY TO MATZHIWIN CREEK	BRIDGE CULV	RV 2002	2 2700.0	6.0 -5.0			77.8 57.9 28-11-2020		3.8
79065 -1	SW SEC 5 TWP 55 RGE 27 W4M CALAHOO CATTLEPASS CULVERT ON PROVINCIAL HIGHWAY 37 NEAR CALAHOO	NORTH CENTRAL REGION STONY PLAIN CT STURGEON	Alberta Transportation (AIT) CMA09 LAC STE. ANNE-PARKLAND	MP 37:02 C1 19.157 TRAIL-ANIMAL OVER SP	BRIDGE CULV	SP 1978	1 2100.0	7.9			66.7 74.5 25-03-2024		2.7
79066 -1	SW SEC 4 TWP 28 RGE 25 W4M BEISEKER WATERCOURSE BRIDGE ON LOCAL ROAD NEAR BEISEKER	SOUTHERN REGION CALGARY CT ROCKY VIEW	ROCKY VIEW COUNTY UNDEFINED CMA OLDS-DIDSBURY-THREE	SM LOCAL ROAD TRIBUTARY TO ROSEBUD RIVER	STANDARD BRIDGE	RV 1981 1981	1 11.0	7.6 11.0 15.0	28.0 49.0 62.0		77.8 76.5 16-06-2021		3.0
79067 -1	SW SEC 15 TWP 53 RGE 25 W4M CNR / YHT UNDERPASS (B167) CNR OVER YELLOWHEAD TRAIL AT 164 STREET, IN EDMONTON	NORTH CENTRAL REGION STONY PLAIN EDMONTON	EDMONTON UNDEFINED CMA EDMONTON-WEST HENDAY	CC RAILWAY CNR 16:17 L1 3.177, 16:17 R1 3.187	MAJOR BRIDGE	RU 1979 1979	4 29.9	4.0 88.3			61.1 73.0 13-08-2024		
79068 -1	NW SEC 13 TWP 53 RGE 25 W4M ST ALBERT TRAIL (B187) ST. ALBERT TRAIL OVER YELLOWHEAD TRAIL INTERCHANGE AT EDMONTON	NORTH CENTRAL REGION STONY PLAIN EDMONTON	EDMONTON UNDEFINED CMA EDMONTON-GLENORA	RM 2:33 R1 22.246, 2:33 L1 22.221 16:17 L1 6.463, 16:17 R1 6.466	MAJOR BRIDGE	GS 1982 1982	2 23.0	21.5 46.0 -24.0	28.0 49.0 62.0		55.6 44.2 22-04-2024		5.4
79068 PED-2	NW SEC 13 TWP 53 RGE 25 W4M ST ALBERT TRAIL (B403) ST. ALBERT TRAIL OVER YELLOWHEAD TRAIL INTERCHANGE AT EDMONTON	NORTH CENTRAL REGION STONY PLAIN EDMONTON	EDMONTON UNDEFINED CMA EDMONTON-GLENORA	RM PEDESTRIAN TRAIL,TRAIL-PED 16:17 L1 6.436, 16:17 R1 6.439	MAJOR BRIDGE	PS 2010 2010	2 23.0	3.7 46.0	28.0 49.0 62.0		72.2 56.8 22-04-2024		
79069 E-1	NW SEC 18 TWP 53 RGE 24 W4M CNR 121ST / (B172) CNR OVER YELLOWHEAD TRAIL AT 121 STREET, IN EDMONTON	NORTH CENTRAL REGION STONY PLAIN EDMONTON	EDMONTON UNDEFINED CMA EDMONTON-GLENORA	CC RAILWAY CNR 16:17 R1 8.202, 16:17 L1 8.198	MAJOR BRIDGE	RU 1980 1980	4 22.6		81.3		77.8 81.1 13-07-2023		
79069 W-2	NW SEC 18 TWP 53 RGE 24 W4M CNR 121ST / CNR OVER YELLOWHEAD TRAIL AT 121 STREET, IN EDMONTON	NORTH CENTRAL REGION STONY PLAIN EDMONTON	EDMONTON UNDEFINED CMA EDMONTON-GLENORA	CB RAILWAY CNR 16:17 L1 8.167, 16:17 R1 8.171	MAJOR BRIDGE	RU 1979 1979	4 18.1		63.3		66.7 78.0 13-07-2023		


		Transportation Infrastructure Management System Bridge Structures Report All 'IN SERVICE' Structures - Sorted By: File Number										2025/03/06	
												Page 560 of 772	
BF	Legal Land Location Structure Name Location Description	Region District Municipality	Managed By CMA Constituency	Span Types Located On Located Over	Structure Type	Usage Yr Built Yr Supstr	No. Spans Pipes Max Span Length Max Pipe Dia	Clear Rdwy Nom Length Skew	Single (t) Semi (t) Train (t)	Stru Suff Insp	Rat. % Rat. % Date	Theor VCL On Meas VCL On	Deck Height Theor VCL Over Meas VCL Over
79071 -1	NW SEC 28 TWP 10 RGE 10 W4M BOW ISLAND WATERCOURSE CULVERT ON LOCAL ROAD NEAR BOW ISLAND	SOUTHERN REGION LETHBRIDGE CT FORTY MILE	COUNTY OF FORTY MILE NO. UNDEFINED CMA TABER-WARNER	FP LOCAL ROAD TRIBUTARY TO CHERRY COULEE	BRIDGE CULV	RV 1986	1 1570.0	8.3 25.0			55.6 68.8 26-03-2021		2.2
79073 -1	SW SEC 11 TWP 59 RGE 13 W4M VILNA STONY CREEK 3 BRIDGE ON LOCAL ROAD NEAR VILNA	NORTH CENTRAL REGION ATHABASCA CT SMOKY LAKE	SMOKY LAKE COUNTY UNDEFINED CMA ATHABASCA-BARRHEAD-	PA LOCAL ROAD STONY CREEK (WATERCRS-ST)	STANDARD BRIDGE	RV 1952 1952	1 8.5	7.3 8.5 -30.0			44.4 58.2 08-06-2022		2.9
79075 -1	SW SEC 3 TWP 6 RGE 16 W4M WRENTHAM WATERCOURSE CULVERT ON LOCAL ROAD NEAR WRENTHAM	SOUTHERN REGION LETHBRIDGE CT WARNER	COUNTY OF WARNER NO. 5 UNDEFINED CMA TABER-WARNER	FP LOCAL ROAD TRIBUTARY TO ETZIKOM COULEE	BRIDGE CULV	RV 1978	1 1766.0	6.2 -40.0			55.6 54.4 12-12-2020		
79076 -1	SE SEC 17 TWP 35 RGE 28 W4M INNISFAIL HIGHWAY 54 OVER HIGHWAY 2 INTERCHANGE, AT S BOUNDARY OF INNISFAIL	CENTRAL REGION RED DEER CT RED DEER	Alberta Transportation (AIT) CMA19 INNISFAIL-SYLVAN LAKE	WG 54:08 C1 31.853 2:22 R1 24.493, RAMP 2218-2 C, 2:22 L1 24.505	MAJOR BRIDGE	GS 2004 2004	3 35.0	11.8 94.0 -18.0	28.0 49.0 62.0		83.3 53.5 24-06-2023		
79076 ZE-2	SE SEC 17 TWP 35 RGE 28 W4M INNISFAIL HIGHWAY 54 OVER HIGHWAY 2 INTERCHANGE, AT S BOUNDARY OF INNISFAIL	CENTRAL REGION RED DEER INNISFAIL	Alberta Transportation (AIT) CMA19 INNISFAIL-SYLVAN LAKE	MUNICIPAL ROAD MUNICIPAL ROAD	TUBE (CANTILEVE R) STRUCTURE	2005					83.3 24-06-2023		6.2 6.3
79077 -1	SW SEC 24 TWP 69 RGE 7 W6M GROVEDALE WATERCOURSE BRIDGE ON LOCAL ROAD NEAR GROVEDALE	PEACE REGION GRANDE PRAIRIE MD GREENVIEW	M.D. OF GREENVIEW NO. 16 UNDEFINED CMA GRANDE PRAIRIE-WAPITI	PG LOCAL ROAD TRIBUTARY TO BIG MOUNTAIN CREEK	STANDARD BRIDGE	RV 1955 1955	1 8.5	7.0 8.5	28.0 49.0 62.0		50.0 61.6 07-07-2022		3.0
79078 -1	NW SEC 27 TWP 23 RGE 1 W5M CALGARY PROVINCIAL HIGHWAY 8 (GLENMORE TRAIL) OVER CPR LRT AT CALGARY	SOUTHERN REGION CALGARY CALGARY	CALGARY UNDEFINED CMA CALGARY-ACADIA	CF 8:07 L1 6.692, 8:07 R1 6.791 RAILWAY CPR ,RAILWAY LRT	MAJOR BRIDGE	RO 1980 1980	2 11.2	31.6 20.0	28.0 49.0 62.0				
79079 -1	SW SEC 27 TWP 23 RGE 1 W5M CALGARY Macleod Trail Over LRT & CPR in Calgary	SOUTHERN REGION CALGARY CALGARY	CALGARY UNDEFINED CMA CALGARY-ACADIA	CF MACLEOD TRAIL RAILWAY CPR ,RAILWAY LRT	MAJOR BRIDGE	RO 1980 1980	2 14.0	22.0 23.7	28.0 49.0 62.0				
79079 -2	SW SEC 27 TWP 23 RGE 1 W5M Calgary Macleod Trail Over 79 Avenue S in Calgary	SOUTHERN REGION CALGARY CALGARY	CALGARY UNDEFINED CMA CALGARY-ACADIA	CF MACLEOD TRAIL SE 78 AVENUE SW	MAJOR BRIDGE	GF 1980 1980	1 16.2	22.0 16.2	28.0 49.0 62.0				6.8
79080 -1	NE SEC 16 TWP 23 RGE 1 W5M CALGARY Southland Drive Over CPR & LRT In Calgary	SOUTHERN REGION CALGARY CALGARY	CALGARY UNDEFINED CMA CALGARY-ACADIA	RD LOCAL ROAD RAILWAY CPR ,RAILWAY LRT	MAJOR BRIDGE	RO 1979 1978	3 23.0	17.0 68.6	28.0 49.0 62.0				
79081 -1	SW SEC 8 TWP 69 RGE 22 W5M VALLEYVIEW WATERCOURSE CULVERT ON LOCAL ROAD NEAR VALLEYVIEW	PEACE REGION GRANDE PRAIRIE MD GREENVIEW	M.D. OF GREENVIEW NO. 16 UNDEFINED CMA CENTRAL PEACE-NOTLEY	MP LOCAL ROAD TRIBUTARY TO HUGGARD CK (WATERCRS-	BRIDGE CULV	RV 1980	1 1800.0	7.3			66.7 69.1 19-10-2021		5.5
79082 -2	NE SEC 2 TWP 71 RGE 22 W5M VALLEYVIEW WATERCOURSE CULVERT ON LOCAL ROAD, 9 KM N OF VALLEYVIEW	PEACE REGION GRANDE PRAIRIE MD GREENVIEW	M.D. OF GREENVIEW NO. 16 UNDEFINED CMA CENTRAL PEACE-NOTLEY	MP LOCAL ROAD TRIBUTARY TO STURGEON CREEK	BRIDGE CULV	RV 2019	1 1800.0	6.1 0.0			77.8 75.5 08-07-2022		
79085 -1	NW SEC 35 TWP 49 RGE 25 W4M LEDUC WATERCOURSE CULVERT ON PROVINCIAL HIGHWAY 2 NEAR LEDUC	NORTH CENTRAL REGION STONY PLAIN LEDUC	Alberta Transportation (AIT) CMA11 LEDUC-BEAUMONT	CP;CP 2:32 R1 1.447, 2:32 L1 1.459 2ND ORDER TRIBUTARY TO WHITEMUD	BRIDGE CULV	RV 1980	2 1800.0	43.0			55.6 51.3 21-08-2023		3.0
79086 -1	NW SEC 32 TWP 68 RGE 19 W4M GRASSLAND WATERCOURSE CULVERT ON LOCAL ROAD NEAR GRASSLAND	NORTH CENTRAL REGION ATHABASCA CT ATHABASCA	ATHABASCA COUNTY UNDEFINED CMA ATHABASCA-BARRHEAD-	SP LOCAL ROAD TRIBUTARY TO ATHABASCA RIVER	BRIDGE CULV	RV 1991	1 2430.0	11.0 45.0			66.7 67.5 26-08-2020		5.8
79090 -1	NW SEC 23 TWP 9 RGE 15 W4M PURPLE SPRIN SMR IRRIGATION CANAL BRIDGE ON LOCAL ROAD NEAR PURPLE SPRIN	SOUTHERN REGION LETHBRIDGE MD TABER	M.D. OF TABER UNDEFINED CMA TABER-WARNER	SM LOCAL ROAD SMR - IRRIGATION C (WATERCRS-IC)	STANDARD BRIDGE	IC 1981 1981	3 8.0	7.6 24.0	28.0 49.0 62.0		55.6 59.4 02-02-2023		4.2
79091 -1	SW SEC 9 TWP 9 RGE 15 W4M PURPLE SPRIN SMRID CANAL NO. 51 ON LOCAL ROAD, 17 KM SE OF TABER	SOUTHERN REGION LETHBRIDGE MD TABER	M.D. OF TABER UNDEFINED CMA TABER-WARNER	SM LOCAL ROAD SMR - IRRIGATION C (WATERCRS-IC)	STANDARD BRIDGE	IC 1984 1984	4 11.0	8.8 44.0 30.0	28.0 49.0 62.0		44.4 65.2 28-02-2022		4.5
79092 -1	SW SEC 24 TWP 13 RGE 14 W4M HAYS BRP IRRIGATION CANAL BRIDGE ON PROVINCIAL HIGHWAY 524 NEAR HAYS	SOUTHERN REGION LETHBRIDGE MD TABER	Alberta Transportation (AIT) CMA24 CARDSTON-SIKSIKA	SM 524:04 C1 22.606 BRP - IRRIGATION C (WATERCRS-IC)	STANDARD BRIDGE	IC 1981 1981	3 8.0	8.8 24.0 -15.0	28.0 49.0 62.0		55.6 60.0 15-11-2021		3.0
79095 -1	SW SEC 5 TWP 61 RGE 16 W4M SMOKY LAKE WATERCOURSE CULVERT ON LOCAL ROAD NEAR SMOKY LAKE	NORTH CENTRAL REGION ATHABASCA CT SMOKY LAKE	SMOKY LAKE COUNTY UNDEFINED CMA ATHABASCA-BARRHEAD-	SPE LOCAL ROAD TRIBUTARY TO EDWAND CREEK	BRIDGE CULV	RV 1980	1 2744.0	8.5 -30.0			66.7 74.7 09-06-2022		6.6
79097 N-1	SW SEC 4 TWP 25 RGE 2 W5M CALGARY PROVINCIAL HIGHWAY 201 (STONEY TRAIL) OVER CPR AT CALGARY	SOUTHERN REGION CALGARY CALGARY	STGP DEERFOOT/STONEY CALGARY-NORTH WEST	DBC 201:08 R1 1.607 BEARSPAW-DAM ROAD NW, SCENIC BOW	MAJOR BRIDGE	RO 1998 1998	4 43.5	19.3 141.9 31.0	28.0 49.0 62.0		55.6 49.3 05-03-2024		9.7
79097 S-2	SW SEC 4 TWP 25 RGE 2 W5M CALGARY HWY 201 OVER CPR, Bearspaw Dam Road, Scenic Bow Road AT CALGARY	SOUTHERN REGION CALGARY CALGARY	STGP DEERFOOT/STONEY CALGARY-NORTH WEST	NU 201:08 L1 1.605 BEARSPAW DAM ROAD NW, SCENIC BOW	MAJOR BRIDGE	RO 2014 2014	4 43.7	30.1 142.4 31.0	28.0 49.0 62.0		55.6 57.9 05-03-2024		
79097 -3	SW SEC 4 TWP 25 RGE 2 W5M CALGARY PEDESTRIAN BRIDGE OVER CPR AT CALGARY	SOUTHERN REGION CALGARY CALGARY	CALGARY UNDEFINED CMA CALGARY-NORTH WEST	NU PEDESTRIAN TRAIL,TRAIL-PED PEDESTRIAN BRIDGE OVER CPR, BEARSPAW	MAJOR BRIDGE	PS 2015 2015	4 43.2	142.5					


		Transportation Infrastructure Management System										2025/03/06			
		Bridge Structures Report													
		All 'IN SERVICE' Structures - Sorted By: File Number													
														Page 561 of 772	
BF	Legal Land Location Structure Name Location Description	Region District Municipality	Managed By CMA Constituency	Span Types Located On Located Over	Structure Type	Usage Yr Built Yr Supstr	No. Spans Pipes Max Span Length Max Pipe Dia	Clear Rdwy Nom Length Skew	Single (t) Semi (t) Train (t)	Stru Suff Insp	Rat. % Rat. % Date	Theor VCL On Meas VCL On	Deck Height Theor VCL Over Meas VCL Over		
79099 -1	NW SEC 16 TWP 24 RGE 1 W5M Calgary 14 Street NW Over Memorial Drive In NW Calgary	SOUTHERN REGION CALGARY CALGARY	CALGARY UNDEFINED CMA CALGARY-MOUNTAIN VIEW	CS 14 STREET NW MEMORIAL DRIVE NW	MAJOR BRIDGE	GS 1954 1954	3 15.9	17.7 40.3					4.3 4.4		
79100 -1	NW SEC 23 TWP 24 RGE 29 W4M Calgary 52 STREET NE OVER HIGHWAY 1 IN CALGARY	SOUTHERN REGION CALGARY CALGARY	CALGARY UNDEFINED CMA CALGARY-CROSS	PB 52 STREET NE 1:09 L1 18.760, 1:09 R1 18.768	MAJOR BRIDGE	GS 1980 1980	2 40.3	27.2 76.0	28.0 49.0 62.0				5.3 5.3		
79101 -1	SW SEC 25 TWP 86 RGE 9 W6M WORSLEY WATERCOURSE CULVERT ON LOCAL ROAD NEAR WORSLEY	PEACE REGION GRANDE PRAIRIE CT CLEAR HILLS	CLEAR HILLS COUNTY UNDEFINED CMA CENTRAL PEACE-NOTLEY	MP LOCAL ROAD TRIBUTARY TO EUREKA RIVER (WATERCRS-	BRIDGE CULV	RV 1987	1 2000.0	8.0			77.8 75.9 01-10-2022		7.5		
79103 -1	NW SEC 17 TWP 76 RGE 13 W6M DEMMITT WATERCOURSE CULVERT ON LOCAL ROAD NEAR DEMMITT	PEACE REGION GRANDE PRAIRIE CT SADDLE HILLS	SADDLE HILLS COUNTY UNDEFINED CMA CENTRAL PEACE-NOTLEY	MP LOCAL ROAD TRIBUTARY TO POUCE COUPE RIVER	BRIDGE CULV	RV 1978	1 1800.0	7.3 -20.0			22.2 36.7 11-10-2023		2.1		
79104 -1	SW SEC 4 TWP 44 RGE 16 W4M DAYSLAND DRIEDMEAT CREEK CULVERT ON LOCAL ROAD NEAR DAYSLAND	CENTRAL REGION VERMILION CT FLAGSTAFF	FLAGSTAFF COUNTY UNDEFINED CMA CAMROSE	MP LOCAL ROAD TRIBUTARY TO DRIEDMEAT CREEK	BRIDGE CULV	RV 1980	1 1820.0	6.5			77.8 77.7 21-05-2021		3.3		
79106 -1	NE SEC 33 TWP 18 RGE 14 W4M BROOKS LOCAL ROAD OVER PROVINCIAL HIGHWAY 1 NEAR BROOKS	SOUTHERN REGION LETHBRIDGE CT NEWELL	Alberta Transportation (AIT) CMA23 BROOKS-MEDICINE HAT	NU Local Road 1:18 L1 11.644, 1:18 R1 11.623	MAJOR BRIDGE	GS 2005 2005	2 44.0	20.2 88.0	28.0 49.0 62.0		72.2 55.3 24-06-2024		5.6		
79107 -1	SE SEC 28 TWP 68 RGE 21 W4M ATHABASCA DEEP CREEK CULVERT ON LOCAL ROAD, 8 KM SW OF PLEASANT VIEW	NORTH CENTRAL REGION ATHABASCA CT ATHABASCA	ATHABASCA COUNTY UNDEFINED CMA ATHABASCA-BARRHEAD-	SP LOCAL ROAD DEEP CREEK (WATERCRS-ST)	BRIDGE CULV	RV 1978	1 5490.0	9.8 3.0			44.4 62.0 13-09-2022		19.8		
79108 -2	SW SEC 4 TWP 68 RGE 21 W5M LITTLE SMOKY WATERCOURSE CULVERT ON LOCAL ROAD, 15 KM N OF LITTLE SMOKY	PEACE REGION GRANDE PRAIRIE MD GREENVIEW	M.D. OF GREENVIEW NO. 16 UNDEFINED CMA CENTRAL PEACE-NOTLEY	MP LOCAL ROAD TRIBUTARY TO LITTLE SMOKY RIVER	BRIDGE CULV	RV 2013	1 2200.0	7.5 25.0			88.9 88.2 30-06-2023				
79109 -1	SW SEC 22 TWP 78 RGE 3 W6M WANHAM WATERCOURSE CULVERT ON LOCAL ROAD NEAR WANHAM	PEACE REGION GRANDE PRAIRIE CT BIRCH HILLS	BIRCH HILLS COUNTY UNDEFINED CMA CENTRAL PEACE-NOTLEY	MP;MP LOCAL ROAD TRIBUTARY TO SADDLE BURNT RIVER	BRIDGE CULV	RV 1978	2 1219.0	6.0			66.7 64.7 14-06-2024		1.8		
79110 -2	SW SEC 17 TWP 79 RGE 11 W6M GORDONDALE WATERCOURSE CULVERT ON LOCAL ROAD NEAR GORDONDALE	PEACE REGION GRANDE PRAIRIE CT SADDLE HILLS	SADDLE HILLS COUNTY UNDEFINED CMA CENTRAL PEACE-NOTLEY	MP LOCAL ROAD TRIBUTARY TO HENDERSON CREEK	BRIDGE CULV	RV 2010	1 1800.0	13.0 -30.0			55.6 72.3 23-06-2021				
79111 -1	SW SEC 12 TWP 30 RGE 15 W4M HANNA WATERCOURSE CULVERT ON LOCAL ROAD NEAR HANNA	CENTRAL REGION HANNA SPECIAL AREA 2	Municipal Services Branch UNDEFINED CMA DRUMHELLER-STETTLER	SPE LOCAL ROAD 2ND ORDER TRIBUTARY TO BULLPOUND CK	BRIDGE CULV	RV 1978	1 2435.0	8.0 0.0			66.7 72.0 04-11-2024		4.3		
79112 -1	SE SEC 27 TWP 44 RGE 12 W4M SEDGEWICK WATERCOURSE CULVERT ON LOCAL ROAD NEAR SEDGEWICREEK	CENTRAL REGION VERMILION CT FLAGSTAFF	FLAGSTAFF COUNTY UNDEFINED CMA CAMROSE	MP LOCAL ROAD TRIBUTARY TO IRON CREEK (WATERCRS-ST)	BRIDGE CULV	RV 1980	1 1800.0	8.5			77.8 78.3 01-10-2024		2.4		
79114 -1	SW SEC 22 TWP 109 RGE 17 W5M HIGH LEVEL WATERCOURSE BRIDGE ON LOCAL ROAD NEAR HIGH LEVEL	PEACE REGION PEACE RIVER CT MACKENZIE	MACKENZIE COUNTY UNDEFINED CMA PEACE RIVER	PG LOCAL ROAD TRIBUTARY TO BOYER RIVER (WATERCRS-	STANDARD BRIDGE	RV 1959 1959	2 6.1	8.2 12.2 0.0	28.0 49.0 62.0		38.9 61.8 08-12-2021		3.2		
79115 -2	NW SEC 2 TWP 79 RGE 16 W5M MCLENNAN SOUTH HEART RIVER BRIDGE ON LOCAL ROAD, 44 KM NE OF MCLENNAN	PEACE REGION PEACE RIVER PEAVINE	Peavine Metis Settlement UNDEFINED CMA LESSER SLAVE LAKE	SC LOCAL ROAD SOUTH HEART RIVER (WATERCRS-ST)	STANDARD BRIDGE	RV 2005 2005	3 12.0	9.2 28.0 -15.0	28.0 49.0 62.0		33.3 58.6 24-06-2018				
79116 -1	SW SEC 29 TWP 59 RGE 3 W5M BARRHEAD WATERCOURSE BRIDGE ON LOCAL ROAD NEAR BARRHEAD	NORTH CENTRAL REGION ATHABASCA BARRHEAD	BARRHEAD CMA10 ATHABASCA-BARRHEAD-	PG LOCAL ROAD TRIBUTARY TO PADDLE RIVER (WATERCRS-	STANDARD BRIDGE	RV 1952 1952	1 6.1	9.1 6.1	28.0 49.0 62.0		38.9 60.1 30-05-2013		3.0		
79117 -1	SW SEC 4 TWP 72 RGE 20 W5M SUNSET HOUSE WATERCOURSE CULVERT ON LOCAL ROAD NEAR SUNSET HOUSE	PEACE REGION GRANDE PRAIRIE MD GREENVIEW	M.D. OF GREENVIEW NO. 16 UNDEFINED CMA CENTRAL PEACE-NOTLEY	SPE LOCAL ROAD TRIBUTARY TO LITTLE SMOKY RIVER	BRIDGE CULV	RV 1979	1 2125.0	6.0 35.0			55.6 51.9 29-06-2023		6.1		
79118 -1	SW SEC 14 TWP 71 RGE 24 W5M STURGEON HEI WATERCOURSE CULVERT ON LOCAL ROAD NEAR STURGEON HEI	PEACE REGION GRANDE PRAIRIE MD GREENVIEW	M.D. OF GREENVIEW NO. 16 UNDEFINED CMA CENTRAL PEACE-NOTLEY	MP LOCAL ROAD TRIBUTARY TO STURGEON CREEK	BRIDGE CULV	RV 1979	1 2134.0	6.0 20.0			33.3 38.4 18-11-2024		3.4		
79119 -1	SW SEC 24 TWP 50 RGE 13 W4M VIKING CATTLEPASS CULVERT ON PROVINCIAL HIGHWAY 36 NEAR VIKING	CENTRAL REGION VERMILION CT MINBURN	Alberta Transportation (AIT) CMA14 FORT SASKATCHEWAN-	MP 36:18 C1 25.965 TRAIL-ANIMAL OVER	BRIDGE CULV	SP 1979	1 2134.0	12.0			55.6 64.9 23-06-2024		3.1		
79121 -1	SE SEC 12 TWP 59 RGE 6 W5M BARRHEAD CATTLEPASS CULVERT ON PROVINCIAL HIGHWAY 18 NEAR BARRHEAD	NORTH CENTRAL REGION ATHABASCA CT BARRHEAD	Alberta Transportation (AIT) CMA10 ATHABASCA-BARRHEAD-	MP 18:08 C1 4.492 TRAIL-ANIMAL OVER	BRIDGE CULV	SP 1979	1 2134.0	10.2 0.0			44.4 49.1 01-12-2023				
79122 -1	SW SEC 12 TWP 59 RGE 6 W5M BARRHEAD CATTLEPASS CULVERT ON PROVINCIAL HIGHWAY 18 NEAR BARRHEAD	NORTH CENTRAL REGION ATHABASCA CT BARRHEAD	Alberta Transportation (AIT) CMA10 ATHABASCA-BARRHEAD-	MP 18:08 C1 3.409 TRAIL-ANIMAL OVER	BRIDGE CULV	SP 1979	1 2134.0	10.0 0.0			44.4 60.1 01-12-2023				
79123 -1	SW SEC 9 TWP 59 RGE 5 W5M BARRHEAD CATTLEPASS CULVERT ON PROVINCIAL HIGHWAY 18 NEAR BARRHEAD	NORTH CENTRAL REGION ATHABASCA CT BARRHEAD	Alberta Transportation (AIT) CMA10 ATHABASCA-BARRHEAD-	MP 18:08 C1 8.367 TRAIL-ANIMAL OVER	BRIDGE CULV	SP 1979	1 2134.0	10.0 0.0			66.7 72.5 01-12-2023				

<div><div>Alberta</div><div>Transportation</div></div>		<div>Transportation Infrastructure Management System</div> <div>Bridge Structures Report</div> <div>All 'IN SERVICE' Structures - Sorted By: File Number</div>										2025/03/06	
												Page 562 of 772	
BF	Legal Land Location Structure Name Location Description	Region District Municipality	Managed By CMA Constituency	Span Types Located On Located Over	Structure Type	Usage Yr Built Yr Supstr	No. Spans Pipes Max Span Length Max Pipe Dia	Clear Rdwy Nom Length Skew	Single (t) Semi (t) Train (t)	Stru Suff Insp	Rat. % Rat. % Date	Theor VCL On Meas VCL On	Deck Height Theor VCL Over Meas VCL Over
79124 -1	SE SEC 14 TWP 20 RGE 27 W4M BLACKIE WATERCOURSE CULVERT ON LOCAL ROAD NEAR BLACKIE	SOUTHERN REGION CALGARY CT FOOTHILLS	FOOTHILLS COUNTY CMA27 HIGHWOOD	MP LOCAL ROAD 2ND ORDER TRIBUTARY TO FRANK LAKE	BRIDGE CULV	RV 1999	1 1800.0	7.2 28.0			100.0 90.0 10-09-2020		3.4
79125 -1	NW SEC 12 TWP 20 RGE 27 W4M BLACKIE WATERCOURSE CULVERT ON PROVINCIAL HIGHWAY 799 NEAR BLACKIE	SOUTHERN REGION CALGARY CT FOOTHILLS	Alberta Transportation (AIT) CMA27 HIGHWOOD	MP 799:02 C1 12.927 2ND ORDER TRIBUTARY TO FRANK LAKE	BRIDGE CULV	RV 1999	1 1800.0	9.7 -40.0			77.8 74.3 03-11-2022		3.1
79126 -1	SW SEC 30 TWP 60 RGE 24 W4M CLYDE WATERCOURSE CULVERT ON LOCAL ROAD NEAR CLYDE	NORTH CENTRAL REGION ATHABASCA CT WESTLOCK	WESTLOCK COUNTY UNDEFINED CMA ATHABASCA-BARRHEAD-	MP LOCAL ROAD TRIBUTARY TO REDWATER RIVER	BRIDGE CULV	RV 1980	1 1500.0	3.0			44.4 53.3 12-06-2020		2.3
79127 -1	SE SEC 13 TWP 58 RGE 7 W5M BARRHEAD CONNOR CREEK CULVERT ON HIGHWAY 18, 41 KM SW OF BARRHEAD	NORTH CENTRAL REGION STONY PLAIN CT LAC STE. ANNE	Alberta Transportation (AIT) CMA10 LAC STE. ANNE-PARKLAND	SPE 18:06 C1 23.004 CONNOR CREEK (WATERCRS-ST)	BRIDGE CULV	RV 1979	1 3995.0	11.2 -20.0			33.3 43.0 01-12-2023		4.2
79128 -1	NW SEC 31 TWP 58 RGE 6 W5M SANGUDO ROMEO CREEK BRIDGE ON HIGHWAY 18, 18 KM N OF SANGUDO	NORTH CENTRAL REGION STONY PLAIN CT LAC STE. ANNE	Alberta Transportation (AIT) CMA10 LAC STE. ANNE-PARKLAND	SM 18:06 C1 28.530 ROMEO CREEK (WATERCRS-ST)	STANDARD BRIDGE	RV 1979 1979	3 8.0	10.1 20.0 0.0	28.0 49.0 62.0		33.3 45.7 01-12-2023		
79129 -1	SW SEC 11 TWP 59 RGE 6 W5M BARRHEAD WATERCOURSE CULVERT ON PROVINCIAL HIGHWAY 18 NEAR BARRHEAD	NORTH CENTRAL REGION ATHABASCA CT BARRHEAD	Alberta Transportation (AIT) CMA10 ATHABASCA-BARRHEAD-	SPE 18:08 C1 1.614 TRIBUTARY TO PADDLE RIVER (WATERCRS-	BRIDGE CULV	RV 1980	1 2433.0	10.2 45.0			44.4 51.9 01-12-2023		
79130 -1	SE SEC 11 TWP 24 RGE 4 W5M CALGARY CATTLEPASS CULVERT ON PROVINCIAL HIGHWAY 8 NEAR CALGARY	SOUTHERN REGION CALGARY CT ROCKY VIEW	Alberta Transportation (AIT) CMA27 BANFF-KANANASKIS	MP 8:06 C1 0.828 TRAIL-ANIMAL OVER	BRIDGE CULV	SP 1979	1 2200.0	13.0			33.3 47.8 16-08-2024		
79133 -1	NW SEC 3 TWP 32 RGE 4 W5M SUNDRE CATTLEPASS CULVERT ON PROVINCIAL HIGHWAY 22 NEAR SUNDRE	CENTRAL REGION RED DEER CT MOUNTAIN VIEW	Alberta Transportation (AIT) CMA29 OLDS-DIDSBURY-THREE	MP 22:18 C1 19.433 TRAIL-ANIMAL OVER	BRIDGE CULV	SP 1982	1 2400.0	11.0			44.4 64.1 14-02-2023		3.0
79134 -2	NW SEC 33 TWP 87 RGE 1 W6M DIXONVILLE WAGON CREEK CULVERT ON LOCAL ROAD, 36 KM NW OF DIXONVILLE	PEACE REGION PEACE RIVER CT NORTHERN LIGHTS	COUNTY OF NORTHERN UNDEFINED CMA PEACE RIVER	SP LOCAL ROAD WAGON CREEK (WATERCRS-ST)	BRIDGE CULV	RV 2023	1 3670.0	10.0 -32.0			100.0 95.2 16-10-2023		
79135 -1	SW SEC 17 TWP 59 RGE 22 W4M THORHILD RABBIT CREEK BRIDGE ON LOCAL ROAD NEAR THORHILD	NORTH CENTRAL REGION ATHABASCA CT THORHILD	THORHILD COUNTY UNDEFINED CMA ATHABASCA-BARRHEAD-	SM LOCAL ROAD TRIBUTARY TO REDWATER RIVER	STANDARD BRIDGE	RV 1979 1979	1 6.0	7.6 6.0	28.0 49.0 62.0		55.6 62.2 28-09-2023		2.4
79136 -1	SW SEC 20 TWP 54 RGE 3 W5M DARWELL WATERCOURSE CULVERT ON PROVINCIAL HIGHWAY 633 NEAR DARWELL	NORTH CENTRAL REGION STONY PLAIN CT LAC STE. ANNE	Alberta Transportation (AIT) CMA12 LAC STE. ANNE-PARKLAND	SP 633:02 C1 32.954 2ND ORDER TRIBUTARY TO STURGEON	BRIDGE CULV	RV 1985	1 2433.0	10.4 15.0			55.6 58.8 02-05-2022		
79137 -1	NE SEC 3 TWP 89 RGE 9 W4M FT MCMURRAY SALINE CREEK CULVERT ON LOCAL ROAD, IN FT MCMURRAY	NORTH CENTRAL REGION FORT MCMURRAY SPM WOOD BUFFALO	REGIONAL MUNICIPALITY OF UNDEFINED CMA FORT MCMURRAY-LAC LA	SP-SP LOCAL ROAD SALINE CREEK (WATERCRS-ST)	BRIDGE CULV	RV 1977	1 4420.0	1.0			55.6 67.3 21-09-2015		
79138 -1	SE SEC 17 TWP 48 RGE 3 W5M ALSIKE LITTLE STRAW BRIDGE ON LOCAL ROAD NEAR ALSIKE	NORTH CENTRAL REGION STONY PLAIN CT LEDUC	LEDUC COUNTY UNDEFINED CMA DRAYTON VALLEY-DEVON	PG LOCAL ROAD LITTLE STRAWBERRY CREEK (WATERCRS-	STANDARD BRIDGE	RV 1955 1955	1 6.1	7.3 6.1	28.0 49.0 62.0		61.1 67.8 02-11-2023		4.0
79139 -1	NW SEC 26 TWP 14 RGE 20 W4M LOMOND BRID CANAL BRIDGE ON HIGHWAY 845, 16 KM S OF LOMOND	SOUTHERN REGION LETHBRIDGE CT VULCAN	Alberta Transportation (AIT) CMA25 CARDSTON-SIKSIKA	SM 845:08 C1 7.446 BRP - MAIN CANAL (WATERCRS-IC)	STANDARD BRIDGE	IC 1981 1981	4 11.0	8.8 44.0 -15.0	28.0 49.0 62.0		44.4 46.8 21-08-2023		4.6
79140 -1	SW SEC 3 TWP 23 RGE 1 W5M Macleod Trail Over Bannister Road in SE Calgary	SOUTHERN REGION CALGARY CALGARY	CALGARY UNDEFINED CMA CALGARY-FISH CREEK	CS LOCAL ROAD LOCAL ROAD	MAJOR BRIDGE	GS 1979 1979	3 17.3	38.2 36.3	28.0 49.0 62.0				5.5 5.6
79141 -1	SE SEC 14 TWP 90 RGE 23 W5M NORTH STAR WATERCOURSE CULVERT ON LOCAL ROAD NEAR NORTH STAR	PEACE REGION PEACE RIVER CT NORTHERN LIGHTS	COUNTY OF NORTHERN UNDEFINED CMA PEACE RIVER	SP LOCAL ROAD TRIBUTARY TO ROUSSEAU CREEK	BRIDGE CULV	RV 1982	1 2700.0	8.0			44.4 42.1 08-10-2022		3.8
79144 -1	SE SEC 5 TWP 7 RGE 21 W4M WELLING WATERCOURSE CULVERT ON LOCAL ROAD NEAR WELLING	SOUTHERN REGION LETHBRIDGE CT CARDSTON	CARDSTON COUNTY UNDEFINED CMA CARDSTON-SIKSIKA	SP LOCAL ROAD TRIBUTARY TO POTHOLE CREEK	BRIDGE CULV	RV 1979	1 2400.0	9.1			44.4 61.2 17-12-2020		6.4
79145 -1	SW SEC 30 TWP 79 RGE 11 W6M GORDONDALE WATERCOURSE CULVERT ON LOCAL ROAD NEAR GORDONDALE	PEACE REGION GRANDE PRAIRIE CT SADDLE HILLS	SADDLE HILLS COUNTY UNDEFINED CMA CENTRAL PEACE-NOTLEY	SP LOCAL ROAD TRIBUTARY TO HENDERSON CREEK	BRIDGE CULV	RV 1978	1 2430.0	8.0			55.6 61.6 02-10-2022		2.4
79146 -1	SW SEC 32 TWP 53 RGE 25 W4M ST. ALBERT RAY GIBBONS DRIVE	NORTH CENTRAL REGION STONY PLAIN ST. ALBERT	ST. ALBERT UNDEFINED CMA ST.ALBERT	PB LOCAL ROAD STURGEON RIVER (WATERCRS-ST) ,TRAIL-	MAJOR BRIDGE	RV 2008 2008	3 20.0	11.6 52.8			88.9 64.8 24-07-2018		
79147 -1	SW SEC 15 TWP 81 RGE 10 W6M SILVER VALLE SNEDDON CREEK CULVERT ON LOCAL ROAD NEAR SILVER VALLE	PEACE REGION GRANDE PRAIRIE CT SADDLE HILLS	SADDLE HILLS COUNTY UNDEFINED CMA CENTRAL PEACE-NOTLEY	SP LOCAL ROAD SNEDDON CREEK (WATERCRS-ST)	BRIDGE CULV	RV 1979	1 1524.0	8.0			55.6 48.7 12-10-2023		10.4
79149 -1	SE SEC 33 TWP 23 RGE 29 W4M Calgary WID Irrigation Canal Bridge on 61 Avenue SE in Calgary	SOUTHERN REGION CALGARY CALGARY	CALGARY UNDEFINED CMA CALGARY-PEIGAN	FCO 61 AVENUE SE WID - IRRIGATION C (WATERCRS-IC)	MAJOR BRIDGE	IC 1979 1979	3 36.0	7.6 100.0	28.0 49.0 62.0				


BF	Legal Land Location Structure Name Location Description	Region District Municipality	Managed By CMA Constituency	Span Types Located On Located Over	Structure Type	Usage Yr Built Yr Supstr	No. Spans Pipes Max Span Length Max Pipe Dia	Clear Rdwy Nom Length Skew	Single (t) Semi (t) Train (t)	Stru Suff Insp	Rat. % Rat. % Date	Theor Meas	VCL On VCL On	Deck Height Theor VCL Over Meas VCL Over
79152 -1	NW SEC 22 TWP 20 RGE 29 W4M OKOTOKS SHEEP RIVER BRIDGE ON LOCAL ROAD NEAR OKOTOKS	SOUTHERN REGION CALGARY OKOTOKS	OKOTOKS UNDEFINED CMA HIGHWOOD	NU LOCAL ROAD SHEEP RIVER (WATERCRS-ST)	MAJOR BRIDGE	RV 2011 2011	3 50.0	10.8 140.0			88.9 71.6 03-12-2021			
79155 -1	SE SEC 17 TWP 22 RGE 6 W5M BRAGG CREEK POWDERFACE CREEK CULVERT ON HIGHWAY 66, 21 KM SW OF BRAGG CREEK	SOUTHERN REGION CALGARY ID KANANASKIS	Alberta Transportation (AIT) CMA27 BANFF-KANANASKIS	SPE 66:02 C1 8.434 POWDERFACE CREEK (WATERCRS-ST)	BRIDGE CULV	RV 1982	1 2444.0	14.8 -42.0			77.8 66.2 10-08-2023			6.8
79156 -2	NW SEC 24 TWP 22 RGE 6 W5M BRAGG CREEK WATERCOURSE CULVERT ON HWY 66, 16 KM SW OF BRAGG CREEK	SOUTHERN REGION CALGARY ID KANANASKIS	Alberta Transportation (AIT) CMA27 BANFF-KANANASKIS	MP 66:04 C1 3.122 TRIBUTARY TO ELBOW RIVER (WATERCRS-	BRIDGE CULV	RV 2021	1 2700.0	11.2 32.0			100.0 94.8 10-08-2023			
79157 -2	NE SEC 25 TWP 22 RGE 6 W5M BRAGG CREEK WATERCOURSE CULVERT ON HWY 66, 14 KM SW OF BRAGG CREEK	SOUTHERN REGION CALGARY ID KANANASKIS	Alberta Transportation (AIT) CMA27 BANFF-KANANASKIS	MP 66:04 C1 5.104 TRIBUTARY TO ELBOW RIVER (WATERCRS-	BRIDGE CULV	RV 2021	1 2400.0	13.2 31.0			100.0 91.0 10-08-2023			
79158 -1	SW SEC 1 TWP 23 RGE 5 W5M BRAGG CREEK PRIDDIS CREEK CULVERT ON HIGHWAY 66, 3 KM S OF BRAGG CREEK	SOUTHERN REGION CALGARY CT ROCKY VIEW	Alberta Transportation (AIT) CMA27 BANFF-KANANASKIS	SPE 66:04 C1 14.361 PRIDDIS CREEK (WATERCRS-ST)	BRIDGE CULV	RV 1982	1 2438.0	12.2 -8.0			66.7 65.7 10-08-2023			3.4
79159 -1	NW SEC 15 TWP 20 RGE 9 W5M LOUGHEED PK SMITH-DORRIEN CREEK CULVERT ON LOCAL ROAD, 85 KM SW OF BRAGG CREEK	SOUTHERN REGION CALGARY ID KANANASKIS	Alberta Transportation (AIT) CMA28 BANFF-KANANASKIS	SP LOCAL ROAD TRIBUTARY TO SMITH-DORRIEN CK	BRIDGE CULV	RV 1975	1 2000.0	18.0 -6.0			55.6 57.5 17-02-2023			4.2
79161 -1	NW SEC 4 TWP 58 RGE 9 W5M GREEN COURT WATERCOURSE CULVERT ON LOCAL ROAD NEAR GREEN COURT	NORTH CENTRAL REGION STONY PLAIN CT LAC STE. ANNE	LAC STE. ANNE COUNTY UNDEFINED CMA LAC STE. ANNE-PARKLAND	MP LOCAL ROAD TRIBUTARY TO LITTLE PADDLE RIVER	BRIDGE CULV	RV 1983	1 1600.0	6.0			22.2 39.1 04-07-2024			2.5
79162 -1	NW SEC 12 TWP 54 RGE 4 W5M ALBERTA BEAC WATERCOURSE CULVERT ON LOCAL ROAD NEAR ALBERTA BEAC	NORTH CENTRAL REGION STONY PLAIN CT LAC STE. ANNE	LAC STE. ANNE COUNTY UNDEFINED CMA LAC STE. ANNE-PARKLAND	MP LOCAL ROAD 2ND ORDER TRIBUTARY TO STURGEON	BRIDGE CULV	RV 1981	1 1800.0	7.3			55.6 57.7 13-08-2021			2.4
79163 -1	SE SEC 16 TWP 92 RGE 23 W5M NOTIKEWIN STOWE CREEK BRIDGE ON LOCAL ROAD NEAR MANNING	PEACE REGION PEACE RIVER CT NORTHERN LIGHTS	COUNTY OF NORTHERN UNDEFINED CMA PEACE RIVER	SM LOCAL ROAD STOWE CREEK (WATERCRS-ST)	STANDARD BRIDGE	RV 1980 1980	1 11.0	7.6 11.0	28.0 49.0 62.0		72.2 70.2 09-10-2022			3.0
79166 -1	SW SEC 24 TWP 41 RGE 27 W4M LACOMBE WATERCOURSE CULVERT ON LOCAL ROAD NEAR LACOMBE	CENTRAL REGION RED DEER CT LACOMBE	LACOMBE COUNTY UNDEFINED CMA LACOMBE-PONOKA	MP LOCAL ROAD TRIBUTARY TO WHELP BROOK (WATERCRS-	BRIDGE CULV	RV 1979	1 1600.0	7.9			66.7 68.3 02-11-2023			2.6
79167 -2	NE SEC 34 TWP 44 RGE 11 W5M BRAZEAU DAM WATERCOURSE CULVERT ON LOCAL ROAD, 82 KM NW OF ROCKY MOUNTAIN HOUSE	CENTRAL REGION RED DEER CT CLEARWATER	CLEARWATER COUNTY UNDEFINED CMA RIMBEY-ROCKY MOUNTAIN	SSP;SSP LOCAL ROAD TRIBUTARY TO NORDEGG RIVER	BRIDGE CULV	RV 2021	2 2440.0	11.0 -22.0			100.0 98.5 19-11-2021			
79171 -1	NW SEC 32 TWP 39 RGE 10 W4M BROWNFIELD CATTLEPASS CULVERT ON PROVINCIAL HIGHWAY 872 NEAR BROWNFIELD	CENTRAL REGION HANNA CT PAINTEARTH	Alberta Transportation (AIT) CMA21 DRUMHELLER-STETTTLER	MP 872:04 C1 35.414 TRAIL-ANIMAL OVER SP	BRIDGE CULV	SP 1979	1 2200.0	10.0			33.3 58.1 13-09-2024			3.5
79172 -1	SE SEC 18 TWP 69 RGE 22 W5M VALLEYVIEW TOM CREEK CULVERT ON LOCAL ROAD NEAR VALLEYVIEW	PEACE REGION GRANDE PRAIRIE MD GREENVIEW	M.D. OF GREENVIEW NO. 16 UNDEFINED CMA CENTRAL PEACE-NOTLEY	MP LOCAL ROAD TRIBUTARY TO HUGGARD CK (WATERCRS-	BRIDGE CULV	RV 1987	1 1600.0	6.0 30.0			33.3 46.9 06-07-2022			4.1
79173 -1	NW SEC 17 TWP 78 RGE 2 W6M BELLOY WATERCOURSE BRIDGE ON LOCAL ROAD NEAR BELLOY	PEACE REGION GRANDE PRAIRIE CT BIRCH HILLS	BIRCH HILLS COUNTY UNDEFINED CMA CENTRAL PEACE-NOTLEY	SM LOCAL ROAD TRIBUTARY TO SADDLE BURNT RIVER	STANDARD BRIDGE	RV 1979 1979	1 6.0	7.6 6.0	28.0 49.0 62.0		50.0 66.0 14-06-2024			3.0
79174 -1	NE SEC 27 TWP 50 RGE 27 W5M BRULE LOW LEVEL XING ON LOCAL ROAD OVER OLDHOUSE CK NEAR BRULE	NORTH CENTRAL REGION EDSON CT YELLOWHEAD	YELLOWHEAD COUNTY UNDEFINED CMA WEST YELLOWHEAD	LOCAL ROAD OLDHOUSE CREEK (WATERCRS-ST)	LOW LVL XING	1980								
79176 -1	NE SEC 11 TWP 34 RGE 1 W5M BOWDEN WATERCOURSE CULVERT ON PROVINCIAL HIGHWAY 02A NEAR BOWDEN	CENTRAL REGION RED DEER CT RED DEER	Alberta Transportation (AIT) CMA19 INNISFAIL-SYLVAN LAKE	MP;MP 2A:14 C1 28.622 TRIBUTARY TO BOWDEN CREEK	BRIDGE CULV	RV 1982	2 2000.0	11.0 15.0			66.7 65.5 29-05-2021			
79177 -1	NE SEC 36 TWP 57 RGE 17 W4M ANDREW EGG CREEK CULVERT ON LOCAL ROAD, 13 KM SW OF ANDREW	CENTRAL REGION VERMILION CT LAMONT	LAMONT COUNTY UNDEFINED CMA FORT SASKATCHEWAN-	SP LOCAL ROAD EGG CREEK (WATERCRS-ST)	BRIDGE CULV	RV 1981	1 3670.0	8.0 0.0			55.6 64.1 14-07-2022			7.6
79181 -1	SW SEC 20 TWP 11 RGE 21 W4M PICTURE BUTT LNI IRRIGATION CANAL BRIDGE ON LOCAL ROAD NEAR PICTURE BUTT	SOUTHERN REGION LETHBRIDGE CT LETHBRIDGE	COUNTY OF LETHBRIDGE UNDEFINED CMA CARDSTON-SIKSIKA	SM LOCAL ROAD LNI - IRRIGATION C (WATERCRS-IC)	STANDARD BRIDGE	IC 1981 1981	3 8.0	7.6 24.0	28.0 49.0 62.0		44.4 62.4 20-11-2023			3.4
79182 -1	SW SEC 26 TWP 17 RGE 16 W4M BOW CITY EID IRRIGATION CANAL CULVERT ON PROVINCIAL HIGHWAY 539 NEAR BOW CITY	SOUTHERN REGION LETHBRIDGE CT NEWELL	Alberta Transportation (AIT) CMA23 BROOKS-MEDICINE HAT	RPE;RPE 539:04 C1 11.101 EID - KITSIM INLET (WATERCRS-IC)	BRIDGE CULV	IC 1982	2 3055.0	9.3 30.0			33.3 53.1 25-01-2023			4.7
79183 -1	NW SEC 10 TWP 18 RGE 16 W4M BOW CITY EID IRRIGATION CANAL BRIDGE ON LOCAL ROAD NEAR BOW CITY	SOUTHERN REGION LETHBRIDGE CT NEWELL	COUNTY OF NEWELL UNDEFINED CMA BROOKS-MEDICINE HAT	SM LOCAL ROAD EID - KITSIM INLET (WATERCRS-IC)	STANDARD BRIDGE	IC 1980 1980	3 6.0	7.6 18.0 0.0	28.0 49.0 62.0		55.6 60.9 06-11-2023			3.0
79184 -1	NW SEC 4 TWP 26 RGE 15 W4M FINNEGAN DIP CREEK CULVERT ON PROVINCIAL HIGHWAY 862 NEAR FINNEGAN	CENTRAL REGION HANNA SPECIAL AREA 2	Alberta Transportation (AIT) CMA21 DRUMHELLER-STETTTLER	SPE 862:06 C1 9.712 SPRING CK (WATERCRS-ST)	BRIDGE CULV	RV 1979	1 2730.0	10.5 15.0			33.3 49.4 26-01-2024			15.1


		Transportation Infrastructure Management System										2025/03/06			
		Bridge Structures Report													
		All 'IN SERVICE' Structures - Sorted By: File Number													
														Page 564 of 772	
BF	Legal Land Location Structure Name Location Description	Region District Municipality	Managed By CMA Constituency	Span Types Located On Located Over	Structure Type	Usage Yr Built Yr Supstr	No. Spans Pipes Max Span Length Max Pipe Dia	Clear Rdwy Nom Length Skew	Single (t) Semi (t) Train (t)	Stru Suff Insp	Rat. % Rat. % Date	Theor VCL On Meas VCL On	Deck Height Theor VCL Over Meas VCL Over		
79185 -1	SW SEC 7 TWP 31 RGE 4 W4M NEW BRIGDEN WATERCOURSE CULVERT ON LOCAL ROAD NEAR NEW BRIGDEN	CENTRAL REGION HANNA SPECIAL AREA 3	Municipal Services Branch UNDEFINED CMA DRUMHELLER-STETTLER	MP LOCAL ROAD TRIBUTARY TO SOUNDING CREEK	BRIDGE CULV	RV 1979	1 2200.0	8.6			77.8 77.2 26-08-2024		3.7		
79186 -1	SW SEC 5 TWP 32 RGE 4 W4M NEW BRIGDEN WATERCOURSE CULVERT ON LOCAL ROAD NEAR NEW BRIGDEN	CENTRAL REGION HANNA SPECIAL AREA 4	Municipal Services Branch UNDEFINED CMA DRUMHELLER-STETTLER	MP;MP LOCAL ROAD 2ND ORDER TRIBUTARY TO SOUNDING	BRIDGE CULV	RV 1990	2 1600.0	8.0			77.8 78.2 18-10-2024		3.0		
79187 -1	SW SEC 18 TWP 39 RGE 13 W4M CASTOR WATERCOURSE CULVERT ON LOCAL ROAD NEAR CASTOR	CENTRAL REGION HANNA CT PAINTEARTH	COUNTY OF PAINTEARTH NO. UNDEFINED CMA DRUMHELLER-STETTLER	MP LOCAL ROAD 2ND ORDER TRIBUTARY TO PAINTEARTH CK	BRIDGE CULV	RV 1979	1 1600.0	7.9			55.6 53.4 28-11-2024		6.6		
79188 -1	SW SEC 15 TWP 38 RGE 13 W4M CASTOR WATERCOURSE CULVERT ON LOCAL ROAD NEAR CASTOR	CENTRAL REGION HANNA CT PAINTEARTH	COUNTY OF PAINTEARTH NO. UNDEFINED CMA DRUMHELLER-STETTLER	MP LOCAL ROAD TRIBUTARY TO YOUNG CREEK (WATERCRS-	BRIDGE CULV	RV 1979	1 2200.0	6.0			66.7 61.2 06-10-2022		3.0		
79189 -1	SW SEC 5 TWP 39 RGE 14 W4M CASTOR WATERCOURSE CULVERT ON LOCAL ROAD NEAR CASTOR	CENTRAL REGION HANNA CT PAINTEARTH	COUNTY OF PAINTEARTH NO. UNDEFINED CMA DRUMHELLER-STETTLER	SP LOCAL ROAD TRIBUTARY TO PAINTEARTH CREEK	BRIDGE CULV	RV 1992	1 1829.0	9.0			66.7 69.3 28-11-2024		3.2		
79190 -1	NE SEC 1 TWP 65 RGE 25 W4M ATHABASCA WATERCOURSE CULVERT ON LOCAL ROAD NEAR ATHABASCA	NORTH CENTRAL REGION ATHABASCA CT ATHABASCA	ATHABASCA COUNTY UNDEFINED CMA ATHABASCA-BARRHEAD-	SPE LOCAL ROAD 2ND ORDER TRIBUTARY TO BAPTISTE CREEK	BRIDGE CULV	RV 1958	1 1810.0	7.3			44.4 30.8 13-09-2022				
79191 -1	SW SEC 27 TWP 66 RGE 20 W4M ATHABASCA TRIBUTARY TO PINE CREEK CULVERT ON LOCAL ROAD, 18 KM N OF SMITH	NORTH CENTRAL REGION ATHABASCA CT ATHABASCA	ATHABASCA COUNTY UNDEFINED CMA ATHABASCA-BARRHEAD-	MP LOCAL ROAD TRIBUTARY TO PINE CREEK (WATERCRS-ST)	BRIDGE CULV	RV 1979	1 1600.0	7.4			33.3 46.8 01-08-2021		2.8		
79192 -1	SW SEC 30 TWP 64 RGE 19 W4M BOYLE WATERCOURSE CULVERT ON LOCAL ROAD NEAR BOYLE	NORTH CENTRAL REGION ATHABASCA CT ATHABASCA	ATHABASCA COUNTY UNDEFINED CMA ATHABASCA-BARRHEAD-	MP LOCAL ROAD 2ND ORDER TRIBUTARY TO FLAT CREEK	BRIDGE CULV	RV 1979	1 1600.0	7.4			55.6 62.9 03-07-2021		2.2		
79193 -1	SE SEC 29 TWP 62 RGE 22 W4M THORHILD WATERCOURSE CULVERT ON LOCAL ROAD NEAR THORHILD	NORTH CENTRAL REGION ATHABASCA CT ATHABASCA	ATHABASCA COUNTY UNDEFINED CMA ATHABASCA-BARRHEAD-	MP;MP LOCAL ROAD TRIBUTARY TO PINE CREEK (WATERCRS-ST)	BRIDGE CULV	RV 1980	2 1200.0	7.4			55.6 45.0 11-06-2020		1.8		
79194 -1	SE SEC 14 TWP 37 RGE 3 W4M PROVOST WATERCOURSE CULVERT ON LOCAL ROAD NEAR PROVOST	CENTRAL REGION HANNA MD PROVOST	M.D. OF PROVOST NO. 52 UNDEFINED CMA DRUMHELLER-STETTLER	MP LOCAL ROAD TRIBUTARY TO EYEHILL CREEK (WATERCRS-	BRIDGE CULV	RV 1978	1 1828.0	7.6			55.6 68.7 28-04-2021		2.4		
79195 -1	SW SEC 34 TWP 48 RGE 6 W5M CARNWOOD BUCKLAKE CREEK CULVERT ON LOCAL ROAD, 15 KM SE OF DRAYTON VALLEY	NORTH CENTRAL REGION STONY PLAIN CT BRAZEAU	BRAZEAU COUNTY UNDEFINED CMA DRAYTON VALLEY-DEVON	RPE LOCAL ROAD BUCKLAKE CREEK (WATERCRS-ST)	BRIDGE CULV	RV 1986	1 5710.0	8.0			55.6 64.9 02-10-2020		8.9		
79196 -1	NW SEC 34 TWP 18 RGE 14 W4M BROOKS ONETREE CREEK CULVERT ON LOCAL ROAD, 1 KM E OF BROOKS	SOUTHERN REGION LETHBRIDGE CT NEWELL	COUNTY OF NEWELL CMA23 BROOKS-MEDICINE HAT	RPE LOCAL ROAD EID - ONE TREE CK (WATERCRS-IC)	BRIDGE CULV	IC 1991	1 3540.0	9.0			77.8 79.1 18-12-2023		4.1		
79197 -1	SW SEC 23 TWP 5 RGE 17 W4M WARNER DRAINAGE DIT CULVERT ON PROVINCIAL HIGHWAY 36 NEAR WARNER	SOUTHERN REGION LETHBRIDGE CT WARNER	Alberta Transportation (AIT) CMA24 TABER-WARNER	FP;MP;MP;MP 36:02 C1 12.959 MIDDLE COULEE (WATERCRS-ST)	BRIDGE CULV	RV 1979	4 1766.0	11.0			33.3 46.6 23-02-2024		2.1		
79199 -1	NW SEC 22 TWP 31 RGE 4 W5M SUNDRE CATTLEPASS CULVERT ON PROVINCIAL HIGHWAY 22 NEAR SUNDRE	CENTRAL REGION RED DEER CT MOUNTAIN VIEW	Alberta Transportation (AIT) CMA28 RIMBEY-ROCKY MOUNTAIN	MP 22:18 C1 14.584 TRAIL-ANIMAL OVER	BRIDGE CULV	SP 1981	1 2200.0	14.4			55.6 66.3 14-02-2023		2.6		
79201 N-1	SW SEC 10 TWP 54 RGE 25 W4M ST. ALBERT BOUDREAU ROAD	NORTH CENTRAL REGION STONY PLAIN ST. ALBERT	ST. ALBERT UNDEFINED CMA MORINVILLE-ST. ALBERT	RM LOCAL ROAD STURGEON RIVER (WATERCRS-ST) ,TRAIL-	MAJOR BRIDGE	RV 1981 1981	3 25.0 25.0	8.0 54.4 -7.0	28.0 49.0 62.0	72.2 56.9 24-07-2018		6.4			
79201 S-2	SW SEC 10 TWP 54 RGE 25 W4M ST. ALBERT BOUDREAU ROAD	NORTH CENTRAL REGION STONY PLAIN ST. ALBERT	ST. ALBERT UNDEFINED CMA ST.ALBERT	RM LOCAL ROAD STURGEON RIVER (WATERCRS-ST) ,TRAIL-	MAJOR BRIDGE	RV 1981 1981	3 25.0 25.0	8.0 54.4 -7.0	28.0 49.0 62.0	61.1 52.8 24-07-2018		6.4			
79202 -1	NE SEC 32 TWP 61 RGE 8 W5M FORT ASSINIB GOOSE CREEK BRIDGE ON LOCAL ROAD NEAR FORT ASSINIB	NORTH CENTRAL REGION EDSON CT WOODLANDS	WOODLANDS COUNTY UNDEFINED CMA ATHABASCA-BARRHEAD-	PG LOCAL ROAD GOOSE CREEK (WATERCRS-ST)	STANDARD BRIDGE	RV 1952 1952	1 6.1 6.1	7.3 6.1 6.1	28.0 49.0 62.0	44.4 59.9 11-06-2021		3.0			
79203 -1	NW SEC 9 TWP 62 RGE 5 W5M FORT ASSINIB HORSE CREEK 2 CULVERT ON LOCAL ROAD NEAR FORT ASSINIB	NORTH CENTRAL REGION EDSON CT WOODLANDS	WOODLANDS COUNTY UNDEFINED CMA ATHABASCA-BARRHEAD-	MP LOCAL ROAD HORSE CREEK (WATERCRS-ST)	BRIDGE CULV	RV 1979	1 2400.0	7.3			33.3 44.3 19-08-2022		3.6		
79205 -1	NE SEC 26 TWP 23 RGE 1 W5M CALGARY - HERITAGE DRIVE OVER DEERFOOT TRAIL HERITAGE DRIVE OVER DEERFOOT TRAIL INTERCHANGE, AT CALGARY	SOUTHERN REGION CALGARY CALGARY	Alberta Transportation (AIT) DEERFOOT/STONEY CALGARY-ACADIA	CB 10234:02 C1 0.098 2:15 L1 24.598, 2:15 R1 24.489	MAJOR BRIDGE	GS 1980 1980	2 34.0 34.0	16.8 65.0 65.0	28.0 49.0 62.0	44.4 42.5 24-04-2023		6.9 5.6 5.5			
79205 ZN1-4	SE SEC 26 TWP 23 RGE 1 W5M CALGARY HERITAGE DRIVE OVER DEERFOOT TRAIL INTERCHANGE, AT CALGARY	SOUTHERN REGION CALGARY CALGARY	Alberta Transportation (AIT) DEERFOOT/STONEY CALGARY-ACADIA	2:15 R1 24.265 2:15 R1 24.265	TUBE (CANTILEVE R) STRUCTURE	2004					77.8 01-05-2023				
79206 -1	SE SEC 23 TWP 23 RGE 1 W5M CALGARY - SOUTHLAND DRIVE OVER DEERFOOT TRAIL SOUTHLAND DRIVE OVER DEERFOOT TRAIL INTERCHANGE, AT CALGARY	SOUTHERN REGION CALGARY CALGARY	Alberta Transportation (AIT) DEERFOOT/STONEY CALGARY-ACADIA	CB 10233:02 L1 0.129, 10233:02 R1 0.131 2:15 L1 22.196, RAMP 4096-1 C, 2:15 R1 22.094	MAJOR BRIDGE	GS 1982 1982	2 44.0 44.0	23.0 82.0 82.0	28.0 49.0 62.0	50.0 48.5 01-05-2023		6.1 6.1			


		<div>Transportation Infrastructure Management System</div> <div>Bridge Structures Report</div> <div>All 'IN SERVICE' Structures - Sorted By: File Number</div>										2025/03/06	
												Page 565 of 772	
BF	Legal Land Location Structure Name Location Description	Region District Municipality	Managed By CMA Constituency	Span Types Located On Located Over	Structure Type	Usage Yr Built Yr Supstr	No. Spans Pipes Max Span Length Max Pipe Dia	Clear Rdwy Nom Length Skew	Single (t) Semi (t) Train (t)	Stru Suff Insp	Rat. % Rat. % Date	Theor VCL On Meas VCL On	Deck Height Theor VCL Over Meas VCL Over
79206 -2	SE SEC 23 TWP 23 RGE 1 W5M CALGARY SOUTHLAND DRIVE OVER DEERFOOT TRAIL INTERCHANGE, AT CALGARY	SOUTHERN REGION CALGARY CALGARY	Alberta Transportation (AIT) DEERFOOT/STONEY CALGARY-ACADIA	RPP RAMP 4096-1 A TRAIL-PED Trail Inside the Culvert on the SW	BRIDGE CULV	TR 1979	1 3895.0	4.9			77.8 80.5 10-04-2023		
79206 ZN4-7	NE SEC 14 TWP 23 RGE 1 W5M SOUTHLAND DRIVE CALGARY SOUTHLAND DRIVE OVER DEERFOOT TRAIL INTERCHANGE, AT CALGARY	SOUTHERN REGION CALGARY CALGARY	Alberta Transportation (AIT) DEERFOOT/STONEY CALGARY-ACADIA	2:15 R1 21.654 2:15 R1 21.654	TUBE STRUCTURE	2005					77.8 21-01-2025		
79206 ZS1-8	SE SEC 23 TWP 23 RGE 1 W5M CALGARY SOUTHLAND DRIVE OVER DEERFOOT TRAIL INTERCHANGE, AT CALGARY	SOUTHERN REGION CALGARY CALGARY	Alberta Transportation (AIT) DEERFOOT/STONEY CALGARY-ACADIA	2:15 L1 22.308 2:15 L1 22.308	TUBE STRUCTURE	2005					88.9 24-04-2023		
79206 ZN2-	SE SEC 14 TWP 23 RGE 1 W5M CALGARY - SOUTHLAND DRIVE BOW RIVER IVOR STRONG BRIDGE ON HIGHWAY 2/DEERFOOT TRAIL, AT CALGARY	SOUTHERN REGION CALGARY CALGARY	Alberta Transportation (AIT) DEERFOOT/STONEY CALGARY-ACADIA	2:15 R1 20.944 2:15 R1 20.944	TUBE (CANTILEVE R) STRUCTURE	2005					83.3 21-01-2025		
79206 ZE1-	SE SEC 23 TWP 23 RGE 1 W5M CALGARY - SOUTHLAND DRIVE OVER DEERFOOT TRAIL SOUTHLAND DRIVE OVER DEERFOOT TRAIL INTERCHANGE, AT CALGARY	SOUTHERN REGION CALGARY CALGARY	Alberta Transportation (AIT) UNDEFINED CMA CALGARY-ACADIA	LOCAL ROAD LOCAL ROAD	TUBE STRUCTURE	2004					61.1 21-01-2025		
79206 ZE2-	SE SEC 23 TWP 23 RGE 1 W5M CALGARY - SOUTHLAND DRIVE OVER DEERFOOT TRAIL SOUTHLAND DRIVE OVER DEERFOOT TRAIL INTERCHANGE, AT CALGARY	SOUTHERN REGION CALGARY CALGARY	Alberta Transportation (AIT) DEERFOOT/STONEY CALGARY-ACADIA	LOCAL ROAD LOCAL ROAD	TUBE (CANTILEVE R) STRUCTURE	2004					66.7 01-05-2023		
79206 ZN3-	NE SEC 14 TWP 23 RGE 1 W5M CALGARY - SOUTHLAND DRIVE OVER DEERFOOT TRAIL SOUTHLAND DRIVE OVER DEERFOOT TRAIL INTERCHANGE, AT CALGARY	SOUTHERN REGION CALGARY CALGARY	Alberta Transportation (AIT) DEERFOOT/STONEY CALGARY-ACADIA	2:15 R1 21.133 2:15 R1 21.133	TRUSS (CANTILEV ER) STRUCTURE	2011					83.3 21-01-2025		6.0
79207 -1	SW SEC 13 TWP 23 RGE 1 W5M CALGARY - HIGHWAY 2 OVER ANDERSON ROAD HIGHWAY 2 OVER ANDERSON ROAD AT CALGARY	SOUTHERN REGION CALGARY CALGARY	Alberta Transportation (AIT) DEERFOOT/STONEY CALGARY-ACADIA	CV 2:15 L1 20.449, 2:15 R1 20.350 10232:02 R1 0.886, RAMP 4097-1 E	MAJOR BRIDGE	GS 1982 1982	3 28.1	10.0 61.6	28.0 49.0 62.0	50.0 31.6 05-04-2023			5.8 6.2
79208 -1	SE SEC 14 TWP 23 RGE 1 W5M CALGARY - DEERFOOT TRAIL OVER ANDERSON ROAD DEERFOOT TRAIL OVER ANDERSON ROAD INTERCHANGE, AT CALGARY	SOUTHERN REGION CALGARY CALGARY	Alberta Transportation (AIT) DEERFOOT/STONEY CALGARY-ACADIA	CV 2:15 L1 20.545, 2:15 R1 20.446 RAMP 4097-1 D, RAMP 4097-1 E, ANDERSON	MAJOR BRIDGE	GS 1982 1982	3 16.9	42.6 40.2	28.0 49.0 62.0	50.0 41.9 05-04-2023			5.7 6.0
79208 ZN1-2	SE SEC 14 TWP 23 RGE 1 W5M CALGARY - DEERFOOT TRAIL OVER ANDERSON ROAD DEERFOOT TRAIL OVER ANDERSON ROAD INTERCHANGE, AT CALGARY	SOUTHERN REGION CALGARY CALGARY	Alberta Transportation (AIT) DEERFOOT/STONEY CALGARY-ACADIA	2:15 R1 20.450 2:15 R1 20.450	TUBE STRUCTURE	2005					83.3 21-01-2025		
79208 ZS1-3	NE SEC 14 TWP 23 RGE 1 W5M CALGARY DEERFOOT TRAIL OVER ANDERSON ROAD INTERCHANGE, AT CALGARY	SOUTHERN REGION CALGARY CALGARY	Alberta Transportation (AIT) DEERFOOT/STONEY CALGARY-ACADIA	2:15 L1 21.711 2:15 L1 21.711	TUBE STRUCTURE	2005					77.8 21-01-2025		
79208 ZS2-4	NE SEC 14 TWP 23 RGE 1 W5M CALGARY DEERFOOT TRAIL OVER ANDERSON ROAD INTERCHANGE, AT CALGARY	SOUTHERN REGION CALGARY CALGARY	Alberta Transportation (AIT) DEERFOOT/STONEY CALGARY-ACADIA	2:15 L1 21.133 2:15 L1 21.133	TUBE STRUCTURE	2005					77.8 21-01-2025		
79209 SR1-1	SE SEC 14 TWP 23 RGE 1 W5M BOW BOTTOM CALGARY DEERFOOT TRAIL OVER ANDERSON ROAD INTERCHANGE, AT CALGARY	SOUTHERN REGION CALGARY CALGARY	Alberta Transportation (AIT) DEERFOOT/STONEY CALGARY-ACADIA	CV RAMP 4097-1 C RAMP 4097-1 D, RAMP 4097-1 L	MAJOR BRIDGE	GS 1982 1982	3 36.0	12.5 85.0	28.0 49.0 62.0	55.6 43.2 21-01-2025			5.4 5.2
79209 ZS1-2	SE SEC 14 TWP 23 RGE 1 W5M CALGARY DEERFOOT TRAIL OVER ANDERSON ROAD INTERCHANGE, AT CALGARY	SOUTHERN REGION CALGARY CALGARY	Alberta Transportation (AIT) DEERFOOT/STONEY CALGARY-ACADIA	RAMP 4097-1 A RAMP 4097-1 A	TUBE STRUCTURE	2005					77.8 21-01-2025		
79210 N-1	SW SEC 13 TWP 23 RGE 1 W5M CALGARY - IVOR STRONG BOW RIVER IVOR STRONG BRIDGE ON HIGHWAY 2/DEERFOOT TRAIL, AT CALGARY	SOUTHERN REGION CALGARY CALGARY	Alberta Transportation (AIT) DEERFOOT/STONEY CALGARY-PEIGAN	PB 2:15 R1 19.919 RAMP 4097-1 F,BOW RIVER (WATERCRS-ST)	MAJOR BRIDGE	RV 1982 1982	5 48.0	10.5 214.0	28.0 49.0 62.0	55.6 38.2 16-01-2025			9.0 4.7
79210 S-2	SW SEC 13 TWP 23 RGE 1 W5M CALGARY - IVOR STRONG BRIDGE BOW RIVER IVOR STRONG BRIDGE ON HIGHWAY 2/DEERFOOT TRAIL, AT CALGARY	SOUTHERN REGION CALGARY CALGARY	Alberta Transportation (AIT) DEERFOOT/STONEY CALGARY-PEIGAN	PB 2:15 L1 20.016 RAMP 4097-1 F,BOW RIVER (WATERCRS-ST)	MAJOR BRIDGE	RV 1982 1982	5 48.0	14.3 214.0	28.0 49.0 62.0	61.1 49.7 16-01-2025			9.0 5.0
79210 ZN1-4	SW SEC 13 TWP 23 RGE 1 W5M CALGARY BOW RIVER IVOR STRONG BRIDGE ON HIGHWAY 2/DEERFOOT TRAIL, AT CALGARY	SOUTHERN REGION CALGARY CALGARY	Alberta Transportation (AIT) DEERFOOT/STONEY CALGARY-PEIGAN	2:15 R1 19.600 2:15 R1 19.600	TUBE STRUCTURE	2005					83.3 16-01-2025		
79210 ZE1-7	SW SEC 13 TWP 23 RGE 1 W5M CALGARY - IVOR STRONG BOW RIVER IVOR STRONG BRIDGE ON HIGHWAY 2/DEERFOOT TRAIL, AT CALGARY	SOUTHERN REGION CALGARY CALGARY	Alberta Transportation (AIT) DEERFOOT/STONEY CALGARY-FISH CREEK	RAMP 4097-1 G RAMP 4097-1 G	TUBE STRUCTURE	2005					66.7 16-01-2025		
79211 -1	NW SEC 23 TWP 48 RGE 9 W4M MANNVILLE BUFFALO CREEK CULVERT ON HIGHWAY 881, 26 KM SE OF MINBURN	CENTRAL REGION VERMILION CT MINBURN	Alberta Transportation (AIT) CMA15 FORT SASKATCHEWAN-	SP 881:04 C1 27.751 BUFFALO CREEK (WATERCRS-ST)	BRIDGE CULV	RV 1980	1 3054.0	10.5 -15.0			77.8 65.7 04-05-2021		12.1
79212 -1	SE SEC 16 TWP 24 RGE 1 W5M Calgary 9 Avenue SW Over 8 Street In SW Calgary	SOUTHERN REGION CALGARY CALGARY	CALGARY UNDEFINED CMA CALGARY-BUFFALO	CS 9 AVENUE SW 8 STREET SW	MAJOR BRIDGE	GF 1955 1955	2 10.3	14.0 20.6					4.2 4.3
79213 -1	SE SEC 4 TWP 25 RGE 1 W5M Calgary Northmount Drive NW Over McKnight Boulevard In NW Calgary	SOUTHERN REGION CALGARY CALGARY	CALGARY UNDEFINED CMA CALGARY-KLEIN	PM NORTHMOUNT DRIVE NW MCKNIGHT BOULEVARD NW	MAJOR BRIDGE	GF 1966 1966	3 18.4	13.4 47.8					5.0 5.1

		Transportation Infrastructure Management System Bridge Structures Report All 'IN SERVICE' Structures - Sorted By: File Number										2025/03/06	
												Page 566 of 772	
BF	Legal Land Location Structure Name Location Description	Region District Municipality	Managed By CMA Constituency	Span Types Located On Located Over	Structure Type	Usage Yr Built Yr Supstr	No. Spans Pipes Max Span Length Max Pipe Dia	Clear Rdwy Nom Length Skew	Single (t) Semi (t) Train (t)	Stru Suff Insp	Rat. % Rat. % Date	Theor VCL On Meas VCL On	Deck Height Theor VCL Over Meas VCL Over
79214 EL-1	NE SEC 17 TWP 24 RGE 1 W5M Calgary 9 Avenue (Bow Trail) SW EB on Left Over 14 Street SW in Calgary	SOUTHERN REGION CALGARY CALGARY	CALGARY UNDEFINED CMA CALGARY-CURRIE	PM 9 AVENUE SW 14 STREET SW	MAJOR BRIDGE	GS 1967 1967	3 21.9	5.2 37.9					4.3 4.3
79214 E-2	NE SEC 17 TWP 24 RGE 1 W5M Calgary 9 Avenue (Bow Trail) SW EB on Right Over 14 Street SW in Calgary	SOUTHERN REGION CALGARY CALGARY	CALGARY UNDEFINED CMA CALGARY-CURRIE	CS, RM 9 AVENUE SW 14 STREET SW	MAJOR BRIDGE	GS 1990 1990	2 20.7	7.2 28.5	28.0 49.0 62.0				4.5
79214 SER-3	NE SEC 17 TWP 24 RGE 1 W5M Calgary Ramp to 9 Avenue (Bow Trail) SW EB Over 14 Street SW in Calgary	SOUTHERN REGION CALGARY CALGARY	CALGARY UNDEFINED CMA CALGARY-CURRIE	RM 14 STREET SW - 9 AVENUE SW RAMP 14 STREET SW	MAJOR BRIDGE	GS 1988 1988	1 25.3	10.2 25.3	28.0 49.0 62.0				4.8
79215 -1	NW SEC 12 TWP 24 RGE 1 W5M Calgary Blackfoot Trail Over 9 Avenue In SE Calgary	SOUTHERN REGION CALGARY CALGARY	CALGARY UNDEFINED CMA CALGARY-BUFFALO	RD BLACKFOOT TRAIL SE 9 AVENUE SE	MAJOR BRIDGE	GF 1978 1978	1 30.5	19.0 30.5	28.0 49.0 62.0				4.6 4.7
79216 -1	SE SEC 11 TWP 25 RGE 2 W5M Calgary Sarcee Trail Over 66 Avenue In NW Calgary	SOUTHERN REGION CALGARY CALGARY	CALGARY UNDEFINED CMA CALGARY-EDGEMONT	RD SARCEE TRAIL NW 66 AVENUE NW	MAJOR BRIDGE	GF 1980 1980	1 19.8	26.4 19.8	28.0 49.0 62.0				4.1
79218 -1	NW SEC 6 TWP 45 RGE 6 W5M ALDER FLATS HORSESHOE CREEK CULVERT ON PROVINCIAL HIGHWAY 22 NEAR ALDER FLATS	CENTRAL REGION RED DEER CT WETASKIWIN	Alberta Transportation (AIT) CMA17 RIMBEY-ROCKY MOUNTAIN	SPE 22:26 C1 18.166 HORSESHOE CREEK (WATERCRS-ST)	BRIDGE CULV	RV 1983	1 2433.0	11.3 -41.0			77.8 70.4 17-02-2023		
79219 -1	SW SEC 2 TWP 55 RGE 26 W4M VILLENEUVE WATERCOURSE CULVERT ON PROVINCIAL HIGHWAY 37 NEAR VILLENEUVE	NORTH CENTRAL REGION STONY PLAIN CT STURGEON	Alberta Transportation (AIT) CMA09 LAC STE. ANNE-PARKLAND	FP 37:02 C1 33.823 2ND ORDER TRIBUTARY TO STURGEON	BRIDGE CULV	RV 1979	1 1778.0	12.0 -45.0			22.2 35.8 25-03-2024		2.6
79220 -1	SW SEC 4 TWP 55 RGE 26 W4M VILLENEUVE WATERCOURSE CULVERT ON PROVINCIAL HIGHWAY 37 NEAR VILLENEUVE	NORTH CENTRAL REGION STONY PLAIN CT STURGEON	Alberta Transportation (AIT) CMA09 LAC STE. ANNE-PARKLAND	MP 37:02 C1 30.794 TRIBUTARY TO STURGEON RIVER	BRIDGE CULV	RV 1979	1 1800.0	12.0			44.4 50.0 25-03-2024		3.4
79221 -1	SW SEC 34 TWP 39 RGE 3 W4M PROVOST WATERCOURSE CULVERT ON LOCAL ROAD NEAR PROVOST	CENTRAL REGION HANNA MD PROVOST	M.D. OF PROVOST NO. 52 UNDEFINED CMA DRUMHELLER-STETTLE	MP LOCAL ROAD TRIBUTARY TO BLACK CREEK (WATERCRS-	BRIDGE CULV	RV 1979	1 1829.0	8.6 55.0			44.4 57.6 29-04-2021		2.4
79222 -1	SW SEC 6 TWP 43 RGE 27 W4M PONOKA WATERCOURSE CULVERT ON PROVINCIAL HIGHWAY 792 NEAR PONOKA	CENTRAL REGION RED DEER CT PONOKA	Alberta Transportation (AIT) CMA17 LACOMBE-PONOKA	SPE;SPE 792:04 C1 0.763 TRIBUTARY TO BATTLE RIVER (WATERCRS-	BRIDGE CULV	RV 1982	2 2433.0	9.5 6.0			77.8 73.0 09-08-2022		2.6
79223 -1	SW SEC 18 TWP 24 RGE 6 W5M Sibbald Flat BATEMAN CREEK CULVERT ON PROVINCIAL HIGHWAY 68 NEAR MORLEY	SOUTHERN REGION CALGARY ID KANANASKIS	Alberta Transportation (AIT) CMA28 BANFF-KANANASKIS	SPE;MP 68:04 C1 17.536 BATEMAN CREEK (WATERCRS-ST)	BRIDGE CULV	RV 1980	2 2744.0	12.2 70.0			77.8 71.1 14-07-2023		14.0
79224 -1	SE SEC 30 TWP 46 RGE 13 W4M VIKING IRON CREEK CULVERT ON LOCAL ROAD NEAR VIKING	CENTRAL REGION VERMILION CT BEAVER	BEAVER COUNTY UNDEFINED CMA CAMROSE	MP LOCAL ROAD TRIBUTARY TO IRON CREEK (WATERCRS-ST)	BRIDGE CULV	RV 1981	1 1800.0	5.5			77.8 71.8 12-07-2022		2.7
79227 -1	NW SEC 7 TWP 51 RGE 11 W4M RANFURLY WATERCOURSE CULVERT ON PROVINCIAL HIGHWAY 16 NEAR RANFURLY	CENTRAL REGION VERMILION CT MINBURN	Alberta Transportation (AIT) CMA14 FORT SASKATCHEWAN-	MP;MP;MP 16:26 L1 13.274, 16:26 R1 13.260 3RD ORDER TRIBUTARY TO BIRCH LAKE	BRIDGE CULV	RV 1982	3 900.0	25.0			55.6 44.5 25-01-2024		
79230 -1	NW SEC 20 TWP 9 RGE 22 W4M KIPP CPR OVERPASS ON LOCAL ROAD, 1 KM NW OF COALHURST	SOUTHERN REGION LETHBRIDGE CT LETHBRIDGE	COUNTY OF LETHBRIDGE CMA25 CARDSTON-SIKSIKA	WG UAR 205:02 C1 0.712 RAILWAY CPR	MAJOR BRIDGE	RO 1982 1982	4 28.0	9.0 96.0 34.0	28.0 49.0 62.0	28.0 44.4 25-07-2022			8.8 7.2
79231 -1	SW SEC 11 TWP 56 RGE 4 W5M GLENEVIS WATERCOURSE CULVERT ON LOCAL ROAD NEAR GLENEVIS	NORTH CENTRAL REGION STONY PLAIN CT LAC STE. ANNE	LAC STE. ANNE COUNTY UNDEFINED CMA LAC STE. ANNE-PARKLAND	SPE LOCAL ROAD TRIBUTARY TO PEMBINA RIVER (WATERCRS-	BRIDGE CULV	RV 1981	1 2744.0	5.0			55.6 63.9 03-11-2020		3.5
79232 -1	SW SEC 18 TWP 53 RGE 23 W4M CNR 122AVE (B178) CNR OVER VICTORIA TRAIL AT 122 AVE IN EDMONTON	NORTH CENTRAL REGION STONY PLAIN EDMONTON	EDMONTON UNDEFINED CMA EDMONTON-BEVERLY-	CC RAILWAY CNR LOCAL ROAD	MAJOR BRIDGE	RU 1981 1981	4 18.0	5.7 61.0 8.0	72.2 81.7 02-06-2022				
79237 -1	SE SEC 22 TWP 20 RGE 29 W4M OKOTOKS WATERCOURSE CULVERT ON LOCAL ROAD NEAR OKOTOKS	SOUTHERN REGION CALGARY OKOTOKS	OKOTOKS UNDEFINED CMA HIGHWOOD	SP LOCAL ROAD 2ND ORDER TRIBUTARY TO SHEEP RIVER	BRIDGE CULV	RV 1987	1 1800.0	7.0 -15.0			88.9 81.3 12-05-2021		2.5
79238 -1	SW SEC 23 TWP 106 RGE 14 W5M LA CRETE WATERCOURSE BRIDGE ON HWY 697, 15 KM NE OF LA CRETE	PEACE REGION PEACE RIVER CT MACKENZIE	Alberta Transportation (AIT) CMA01 PEACE RIVER	SM 697:04 C1 42.368 2ND ORDER TRIBUTARY TO BEAR RIVER	STANDARD BRIDGE	RV 1979 1979	1 6.0	9.0 6.0	28.0 49.0 62.0	66.7 64.8 13-02-2024			2.4
79239 -1	SW SEC 28 TWP 109 RGE 17 W5M HIGH LEVEL WATERCOURSE BRIDGE ON LOCAL ROAD NEAR HIGH LEVEL	PEACE REGION PEACE RIVER CT MACKENZIE	MACKENZIE COUNTY UNDEFINED CMA PEACE RIVER	HC LOCAL ROAD TRIBUTARY TO BOYER RIVER (WATERCRS-	STANDARD BRIDGE	RV 1963 1963	1 8.5	7.4 8.5 0.0	30.1 52.8 75.4	44.4 60.9 03-11-2020			2.1
79240 -1	NE SEC 10 TWP 109 RGE 17 W5M HIGH LEVEL TRIBUTARY TO BOYER RIVER CULVERT ON LOCAL ROAD, 26 KM SE OF HIGH LEVEL	PEACE REGION PEACE RIVER CT MACKENZIE	MACKENZIE COUNTY UNDEFINED CMA PEACE RIVER	SP LOCAL ROAD TRIBUTARY TO BOYER RIVER (WATERCRS-	BRIDGE CULV	RV 1987	1 3700.0	7.0 10.0			55.6 55.6 09-10-2019		7.0
79241 -1	NE SEC 33 TWP 54 RGE 2 W5M ONOWAY WATERCOURSE CULVERT ON PROVINCIAL HIGHWAY 43 NEAR ONOWAY	NORTH CENTRAL REGION STONY PLAIN CT LAC STE. ANNE	Alberta Transportation (AIT) CMA12 LAC STE. ANNE-PARKLAND	SPE 43:22 R1 7.637, 43:22 L1 7.654 TRIBUTARY TO STURGEON RIVER	BRIDGE CULV	RV 1980	1 1810.0	25.6 10.0			44.4 45.1 16-11-2023		2.1

BF	Legal Land Location Structure Name Location Description	Region District Municipality	Managed By CMA Constituency	Span Types Located On Located Over	Structure Type	Usage Yr Built Yr Supstr	No. Spans Pipes Max Span Length Max Pipe Dia	Clear Rdwy Nom Length Skew	Single (t) Semi (t) Train (t)	Stru Suff Insp	Rat. % Rat. % Date	Theor VCL On Meas VCL On	Deck Height Theor VCL Over Meas VCL Over
79244 -2	NE SEC 22 TWP 24 RGE 9 W5M EXSHAW EXSHAW CREEK ON PEDESTRIAN TRAIL, 1 KM E OF EXSHAW	SOUTHERN REGION CALGARY MD BIGHORN	M.D. OF BIGHORN NO. 8 UNDEFINED CMA BANFF-KANANASKIS	SSF TRAIL-PED EXSHAW CREEK (WATERCRS-ST)	MAJOR BRIDGE	FB 2019 2019	1 37.1	2.0 37.1 0.0			94.4 94.0 05-11-2021		
79246 -1	SE SEC 1 TWP 29 RGE 20 W4M DRUMHELLER TRIBUTARY TO RED DEER RIVER CULVERT ON HIGHWAY 10, AT DRUMHELLER	CENTRAL REGION HANNA DRUMHELLER	Alberta Transportation (AIT) CMA21 DRUMHELLER-STETTLER	SPE 10:08 C1 2.043 TRIBUTARY TO RED DEER RIVER	BRIDGE CULV	RV 1981	1 1813.0	11.0 0.0			33.3 51.5 02-08-2023		7.2
79247 -1	SE SEC 30 TWP 34 RGE 10 W4M SPONDIN WATERCOURSE BRIDGE ON LOCAL ROAD NEAR SPONDIN	CENTRAL REGION HANNA SPECIAL AREA 2	Municipal Services Branch UNDEFINED CMA DRUMHELLER-STETTLER	HC LOCAL ROAD 2ND ORDER TRIBUTARY TO SOUNDING	STANDARD BRIDGE	RV 1961 1961	1 6.1	8.2 6.1 0.0	28.0 49.0 65.5		55.6 64.6 16-09-2021		2.7
79249 -1	NE SEC 36 TWP 22 RGE 7 W4M BUFFALO WATERCOURSE BRIDGE ON LOCAL ROAD NEAR BUFFALO	CENTRAL REGION HANNA SPECIAL AREA 3	Municipal Services Branch UNDEFINED CMA DRUMHELLER-STETTLER	SM LOCAL ROAD TRIBUTARY TO RED DEER RIVER	STANDARD BRIDGE	RV 1983 1983	1 8.0	7.6 8.0 0.0	28.0 49.0 62.0		61.1 68.0 13-05-2021		3.0
79250 -1	SW SEC 1 TWP 29 RGE 15 W4M SHEERNESS WATERCOURSE CULVERT ON LOCAL ROAD NEAR SHEERNESS	CENTRAL REGION HANNA SPECIAL AREA 2	Municipal Services Branch UNDEFINED CMA DRUMHELLER-STETTLER	SPE LOCAL ROAD TRIBUTARY TO BULLPOUND CREEK	BRIDGE CULV	RV 1981	1 2439.0	8.5			77.8 78.8 13-12-2021		3.4
79251 -1	NW SEC 16 TWP 28 RGE 19 W4M CAMBRIA CATTLEPASS CULVERT ON PROVINCIAL HIGHWAY 56 NEAR CAMBRIA	CENTRAL REGION HANNA DRUMHELLER	Alberta Transportation (AIT) CMA21 DRUMHELLER-STETTLER	MP 56:08 C1 24.166 TRAIL-ANIMAL OVER	BRIDGE CULV	SP 1979	1 2200.0	13.2			33.3 33.3 02-08-2023		3.0
79252 -2	SW SEC 27 TWP 72 RGE 12 W6M GOODFARE WATERCOURSE CULVERT ON HWY 671, 5 KM W OF GOODFARE	PEACE REGION GRANDE PRAIRIE CT GRANDE PRAIRIE	Alberta Transportation (AIT) CMA05 GRANDE PRAIRIE-WAPITI	SSP 671:02 C1 9.857 TRIBUTARY TO STEEPROCK CREEK	BRIDGE CULV	RV 2023	1 2134.0	9.0 -5.0			100.0 93.3 29-06-2023		
79254 -1	NW SEC 21 TWP 72 RGE 22 W5M NEW FISH CK CLOUSTON CREEK CULVERT ON LOCAL ROAD, 30 KM N OF VALLEYVIEW	PEACE REGION GRANDE PRAIRIE MD GREENVIEW	M.D. OF GREENVIEW NO. 16 UNDEFINED CMA CENTRAL PEACE-NOTLEY	SPE LOCAL ROAD CLOUSTON CREEK (WATERCRS-ST)	BRIDGE CULV	RV 1980	1 3651.0	8.5 43.0			77.8 76.5 08-10-2021		10.4
79255 -2	NW SEC 4 TWP 69 RGE 6 W6M GROVEDALE WATERCOURSE CULVERT ON LOCAL ROAD 8 km SOUTH OF GROVEDALE	PEACE REGION GRANDE PRAIRIE MD GREENVIEW	M.D. OF GREENVIEW NO. 16 UNDEFINED CMA GRANDE PRAIRIE-WAPITI	MP LOCAL ROAD 2ND ORDER TRIBUTARY TO BIG MOUNTAIN	BRIDGE CULV	RV 2011	1 2400.0	8.0 -38.0			88.9 91.2 07-10-2021		
79256 -2	NW SEC 4 TWP 69 RGE 6 W6M GROVEDALE WATERCOURSE CULVERT ON LOCAL ROAD 9km SOUTH OF GROVEDALE	PEACE REGION GRANDE PRAIRIE MD GREENVIEW	M.D. OF GREENVIEW NO. 16 UNDEFINED CMA GRANDE PRAIRIE-WAPITI	MP LOCAL ROAD 2ND ORDER TRIBUTARY TO BIG MOUNTAIN	BRIDGE CULV	RV 2011	1 2400.0	8.0 42.0			88.9 90.6 07-10-2021		
79257 -1	NW SEC 32 TWP 75 RGE 13 W6M TUPPER,B.C. WATERCOURSE CULVERT ON LOCAL ROAD NEAR TUPPER,B.C.	PEACE REGION GRANDE PRAIRIE CT SADDLE HILLS	SADDLE HILLS COUNTY UNDEFINED CMA CENTRAL PEACE-NOTLEY	MP;MP LOCAL ROAD UNNAMED STREAM (WATERCRS-ST)	BRIDGE CULV	RV 1983	2 1800.0	9.0 20.0			33.3 24.2 11-10-2023		2.7
79258 -2	SW SEC 28 TWP 81 RGE 11 W6M GORDONDALE WATERCOURSE CULVERT ON LOCAL ROAD NEAR GORDONDALE	PEACE REGION GRANDE PRAIRIE CT SADDLE HILLS	SADDLE HILLS COUNTY UNDEFINED CMA CENTRAL PEACE-NOTLEY	MP LOCAL ROAD 2ND ORDER TRIBUTARY TO SNEDDON	BRIDGE CULV	RV 2011	1 2200.0	7.0 36.0			88.9 50.8 25-06-2021		
79259 -1	SW SEC 20 TWP 82 RGE 10 W6M SILVER VALLE WATERCOURSE CULVERT ON LOCAL ROAD NEAR SILVER VALLE	PEACE REGION GRANDE PRAIRIE CT SADDLE HILLS	SADDLE HILLS COUNTY UNDEFINED CMA CENTRAL PEACE-NOTLEY	MP LOCAL ROAD TRIBUTARY TO PEACE RIVER (WATERCRS-	BRIDGE CULV	RV 1979	1 1800.0	7.0 -10.0			44.4 52.3 12-10-2023		3.0
79260 -1	NW SEC 20 TWP 66 RGE 1 W5M SMITH WATERCOURSE CULVERT ON LOCAL ROAD, 55 KM S OF SMITH	NORTH CENTRAL REGION ATHABASCA MD LESSER SLAVE RVR	M.D. OF LESSER SLAVE UNDEFINED CMA ATHABASCA-BARRHEAD-	MP LOCAL ROAD TRIBUTARY TO FLATBUSH CREEK	BRIDGE CULV	RV 1981	1 1800.0	7.5			22.2 18.8 12-07-2017		2.6
79261 -1	NW SEC 30 TWP 61 RGE 23 W4M TAWATINAW STONY CREEK 5 CULVERT ON LOCAL ROAD NEAR TAWATINAW	NORTH CENTRAL REGION ATHABASCA CT WESTLOCK	WESTLOCK COUNTY UNDEFINED CMA ATHABASCA-BARRHEAD-	SPE LOCAL ROAD STONY CREEK (WATERCRS-ST)	BRIDGE CULV	RV 1980	1 3053.0	7.3			33.3 55.1 06-06-2024		4.5
79262 -1	NE SEC 17 TWP 34 RGE 5 W5M JAMES R BRID JAMES RIVER BRIDGE ON HIGHWAY 22, 13 KM N OF SUNDRE	CENTRAL REGION RED DEER CT CLEARWATER	Alberta Transportation (AIT) CMA29 RIMBEY-ROCKY MOUNTAIN	WG 22:20 C1 14.533 JAMES RIVER (WATERCRS-ST)	MAJOR BRIDGE	RV 1985 1985	3 22.0	11.0 60.0	28.0 49.0 62.0		72.2 65.7 03-08-2023		6.6
79262 BXL-2	NE SEC 17 TWP 34 RGE 5 W5M JAMES RIVER BRIDGE JAMES RIVER BRIDGE ON HIGHWAY 22, 13 KM N OF SUNDRE	CENTRAL REGION RED DEER CT CLEARWATER	Alberta Transportation (AIT) CMA29 RIMBEY-ROCKY MOUNTAIN	JAMES RIVER (WATERCRS-ST)	EXTENDED BANK P ROTECTION	1985					66.7 03-08-2023		
79262 BXR-3	NE SEC 17 TWP 34 RGE 5 W5M JAMES RIVER BRIDGE JAMES RIVER BRIDGE ON HIGHWAY 22, 13 KM N OF SUNDRE	CENTRAL REGION RED DEER CT CLEARWATER	Alberta Transportation (AIT) CMA29 RIMBEY-ROCKY MOUNTAIN	JAMES RIVER (WATERCRS-ST)	EXTENDED BANK P ROTECTION	1985					66.7 03-08-2023		
79264 -2	NE SEC 3 TWP 77 RGE 13 W5M GROUARD WATERCOURSE CULVERT ON LOCAL ROAD NEAR GROUARD	PEACE REGION PEACE RIVER CT BIG LAKES	BIG LAKES COUNTY UNDEFINED CMA LESSER SLAVE LAKE	SP LOCAL ROAD TRIBUTARY TO SALT CREEK (WATERCRS-ST)	BRIDGE CULV	RV 2008	1 3670.0	7.5 20.0			55.6 63.3 01-11-2016		
79265 -1	SW SEC 36 TWP 55 RGE 8 W5M ROCHFORT BR WATERCOURSE CULVERT ON LOCAL ROAD NEAR ROCHFORT BR	NORTH CENTRAL REGION STONY PLAIN CT LAC STE. ANNE	LAC STE. ANNE COUNTY UNDEFINED CMA LAC STE. ANNE-PARKLAND	MP LOCAL ROAD TRIBUTARY TO PEMBINA RIVER (WATERCRS-	BRIDGE CULV	RV 1981	1 1810.0	6.5			22.2 39.7 19-10-2023		2.1
79266 -1	SW SEC 15 TWP 57 RGE 5 W5M MEADOWVIEW CATTLEPASS CULVERT ON PROVINCIAL HIGHWAY 764 NEAR MEADOWVIEW	NORTH CENTRAL REGION STONY PLAIN CT LAC STE. ANNE	Alberta Transportation (AIT) CMA12 LAC STE. ANNE-PARKLAND	MP 764:02 C1 10.992 TRAIL-ANIMAL OVER	BRIDGE CULV	SP 1979	1 2200.0	7.0			44.4 62.1 07-08-2024		


		Transportation Infrastructure Management System												2025/03/06	
Bridge Structures Report															
All 'IN SERVICE' Structures - Sorted By: File Number															
Page 568 of 772															
BF	Legal Land Location Structure Name Location Description	Region District Municipality	Managed By CMA Constituency	Span Types Located On Located Over	Structure Type	Usage Yr Built Yr Supstr	No. Spans Pipes Max Span Length Max Pipe Dia	Clear Rdwy Nom Length Skew	Single (t) Semi (t) Train (t)	Stru Suff Insp	Rat. % Rat. % Date	Theor VCL On Meas VCL On	Deck Height Theor VCL Over Meas VCL Over		
79268 -2	NW SEC 36 TWP 60 RGE 10 W5M BLUE RIDGE CHRISTMAS CREEK BRIDGE ON LOCAL ROAD, 16 KM N OF BLUE RIDGE	NORTH CENTRAL REGION EDSON CT WOODLANDS	WOODLANDS COUNTY UNDEFINED CMA WEST YELLOWHEAD	RB LOCAL ROAD CHRISTMAS CREEK (WATERCRS-ST)	MAJOR BRIDGE	RV 2018 1982	1 18.3	4.5 18.3			72.2 62.5 13-01-2025				
79269 -1	NE SEC 35 TWP 61 RGE 9 W5M FORT ASSINIB GOOSE CREEK BRIDGE ON LOCAL ROAD NEAR FORT ASSINIB	NORTH CENTRAL REGION EDSON CT WOODLANDS	WOODLANDS COUNTY UNDEFINED CMA ATHABASCA-BARRHEAD-	PG LOCAL ROAD GOOSE CREEK (WATERCRS-ST)	STANDARD BRIDGE	RV 1952 1952	1 6.1	7.3 6.1	28.0 49.0 62.0		50.0 63.4 25-07-2024		3.0		
79270 -1	NE SEC 36 TWP 61 RGE 9 W5M FORT ASSINIB GOOSE CREEK BRIDGE ON LOCAL ROAD NEAR FORT ASSINIB	NORTH CENTRAL REGION EDSON CT WOODLANDS	WOODLANDS COUNTY UNDEFINED CMA ATHABASCA-BARRHEAD-	PG LOCAL ROAD GOOSE CREEK (WATERCRS-ST)	STANDARD BRIDGE	RV 1952 1952	1 6.1	7.3 6.1	28.0 49.0 62.0		50.0 60.9 25-07-2024		3.0		
79271 -1	NW SEC 3 TWP 79 RGE 24 W5M TANGENT BOUCHARD DR CULVERT ON PROVINCIAL HIGHWAY 740 NEAR TANGENT	PEACE REGION GRANDE PRAIRIE CT BIRCH HILLS	Alberta Transportation (AIT) CMA03 CENTRAL PEACE-NOTLEY	RPP;MP 740:02 C1 11.487 TRIBUTARY TO SMOKY RIVER (WATERCRS-	BRIDGE CULV	RV 1979	2 2100.0	7.8			22.2 16.8 04-12-2024		2.4		
79273 -1	SW SEC 34 TWP 55 RGE 16 W4M ANDREW WATERCOURSE CULVERT ON LOCAL ROAD NEAR ANDREW	CENTRAL REGION VERMILION CT LAMONT	LAMONT COUNTY UNDEFINED CMA FORT SASKATCHEWAN-	MP LOCAL ROAD EGG CREEK (WATERCRS-ST)	BRIDGE CULV	RV 1980	1 1600.0	7.1 43.0			77.8 78.0 11-11-2020		2.2		
79275 -2	SW SEC 4 TWP 52 RGE 9 W4M MANNVILLE WATERCOURSE CULVERT ON LOCAL ROAD, 19 KM NW OF MANNVILLE	CENTRAL REGION VERMILION CT MINBURN	COUNTY OF MINBURN NO. 27 UNDEFINED CMA FORT SASKATCHEWAN-	MP LOCAL ROAD TRIBUTARY TO VERMILION RIVER	BRIDGE CULV	RV 2021	1 2700.0	8.0			100.0 94.8 13-07-2022				
79276 -2	NW SEC 32 TWP 79 RGE 11 W6M GORDONDALE WATERCOURSE CULVERT ON LOCAL ROAD NEAR GORDONDALE	PEACE REGION GRANDE PRAIRIE CT SADDLE HILLS	SADDLE HILLS COUNTY UNDEFINED CMA CENTRAL PEACE-NOTLEY	MP LOCAL ROAD TRIBUTARY TO POUCE COUPE RIVER	BRIDGE CULV	RV 2009	1 1800.0	13.0			88.9 88.7 03-06-2020				
79278 -1	SE SEC 15 TWP 57 RGE 12 W4M SADDLE LAKE SADDLELAKE CREEK CULVERT ON LOCAL ROAD, 5 KM S OF SADDLE LAKE	NORTH CENTRAL REGION ATHABASCA SADDLE LAKE #125	Federal Indian Affairs UNDEFINED CMA BONNYVILLE-COLD LAKE-ST.	SP LOCAL ROAD SADDLELAKE CREEK (WATERCRS-ST)	BRIDGE CULV	RV 1980	1 3050.0	7.6 -15.0					4.9		
79279 -2	NW SEC 4 TWP 62 RGE 13 W4M VILNA WATERCOURSE CULVERT ON LOCAL ROAD, 40 KM N OF VILNA	NORTH CENTRAL REGION ATHABASCA CT SMOKY LAKE	SMOKY LAKE COUNTY UNDEFINED CMA ATHABASCA-BARRHEAD-	SSP LOCAL ROAD TRIBUTARY TO WHITEFISH CREEK	BRIDGE CULV	RV 2018	1 3660.0	7.5 -8.0			77.8 81.5 09-06-2022				
79280 -1	SE SEC 1 TWP 57 RGE 7 W4M ELK POINT DRAINAGE DIT CULVERT ON LOCAL ROAD NEAR ELK POINT	NORTH CENTRAL REGION ATHABASCA ELK POINT	ELK POINT UNDEFINED CMA BONNYVILLE-COLD LAKE-ST.	RPE LOCAL ROAD TRIBUTARY TO ATIMOSWE CREEK	BRIDGE CULV	RV 1984	1 2210.0	12.8 0.0			55.6 67.5 15-03-2007		2.0		
79281 -1	NW SEC 13 TWP 59 RGE 15 W4M BELLIS REDCLAY CREEK CULVERT ON PROVINCIAL HIGHWAY 857 NEAR BELLIS	NORTH CENTRAL REGION ATHABASCA CT SMOKY LAKE	Alberta Transportation (AIT) CMA07 ATHABASCA-BARRHEAD-	MP 857:06 C1 31.485 REDCLAY CREEK (WATERCRS-ST)	BRIDGE CULV	RV 1982	1 1800.0	9.5			55.6 67.3 24-08-2022		3.0		
79282 -1	NE SEC 23 TWP 59 RGE 6 W4M GURNEYVILLE WATERCOURSE CULVERT ON PROVINCIAL HIGHWAY 657, 4 KM SW OF GURNEYVILLE	NORTH CENTRAL REGION ATHABASCA KEHEWIN #123	Alberta Transportation (AIT) CMA08 BONNYVILLE-COLD LAKE-ST.	MP 657:02 C1 7.076 TRIBUTARY TO MURIEL CREEK (WATERCRS-	BRIDGE CULV	RV 1981	1 2400.0	9.0 30.0			44.4 48.4 07-11-2024		4.2		
79283 -1	SW SEC 28 TWP 53 RGE 19 W4M LAMONT WATERCOURSE BRIDGE ON LOCAL ROAD NEAR LAMONT	CENTRAL REGION VERMILION CT LAMONT	LAMONT COUNTY UNDEFINED CMA FORT SASKATCHEWAN-	SM LOCAL ROAD TRIBUTARY TO NORRIS CK (WATERCRS-ST)	STANDARD BRIDGE	RV 1981 1981	1 6.0	7.6 6.0 0.0	28.0 49.0 62.0		66.7 70.1 12-08-2021		1.5		
79284 -2	SW SEC 8 TWP 57 RGE 6 W4M ELK POINT WATERCOURSE CULVERT ON LOCAL ROAD, 4 KM NE OF ELK POINT	NORTH CENTRAL REGION ATHABASCA CT ST PAUL	COUNTY OF ST. PAUL NO. 19 UNDEFINED CMA BONNYVILLE-COLD LAKE-ST.	MP LOCAL ROAD 2ND ORDER TRIBUTARY TO ATIMOSWE	BRIDGE CULV	RV 2021	1 1600.0	8.0			88.9 86.7 31-08-2022				
79286 -1	NW SEC 21 TWP 78 RGE 22 W5M GIROUXVILLE HUNTING CREEK CULVERT ON LOCAL ROAD NEAR GIROUXVILLE	PEACE REGION PEACE RIVER MD SMOKY RIVER	M.D. OF SMOKY RIVER NO. UNDEFINED CMA CENTRAL PEACE-NOTLEY	SP LOCAL ROAD HUNTING CREEK (WATERCRS-ST)	BRIDGE CULV	RV 1982	1 3700.0	6.0 20.0			55.6 71.6 21-10-2022		4.0		
79288 -1	SE SEC 27 TWP 77 RGE 16 W5M HIGH PRAIRIE WATERCOURSE CULVERT ON LOCAL ROAD NEAR HIGH PRAIRIE	PEACE REGION PEACE RIVER CT BIG LAKES	BIG LAKES COUNTY UNDEFINED CMA LESSER SLAVE LAKE	MP LOCAL ROAD 2ND ORDER TRIBUTARY TO SOUTH HEART	BRIDGE CULV	RV 1980	1 2200.0	7.0 10.0			66.7 55.3 16-10-2024		5.5		
79289 -1	SW SEC 26 TWP 77 RGE 16 W5M HIGH PRAIRIE WATERCOURSE CULVERT ON LOCAL ROAD NEAR HIGH PRAIRIE	PEACE REGION PEACE RIVER CT BIG LAKES	BIG LAKES COUNTY UNDEFINED CMA LESSER SLAVE LAKE	MP LOCAL ROAD TRIBUTARY TO SOUTH HEART RIVER	BRIDGE CULV	RV 1980	1 1800.0	7.0 -15.0			44.4 50.6 16-10-2024		5.0		
79290 -1	NW SEC 28 TWP 73 RGE 8 W5M CANYON CREEK WATERCOURSE CULVERT ON HWY 2, 8 KM SW OF CANYON CREEK	NORTH CENTRAL REGION ATHABASCA MD LESSER SLAVE RVR	Alberta Transportation (AIT) CMA06 LESSER SLAVE LAKE	SSP;MP-SSP-MP 2:48 C1 28.623 TRIBUTARY TO LESSER SLAVE RIVER	BRIDGE CULV	RV 1982	2 1829.0	10.3 5.0			77.8 62.4 14-11-2023		2.1		
79291 -1	NW SEC 24 TWP 74 RGE 18 W5M HIGH PRAIRIE WATERCOURSE CULVERT ON LOCAL ROAD NEAR HIGH PRAIRIE	PEACE REGION PEACE RIVER CT BIG LAKES	BIG LAKES COUNTY UNDEFINED CMA LESSER SLAVE LAKE	SPE LOCAL ROAD TRIBUTARY TO IROQUOIS CREEK	BRIDGE CULV	RV 1980	1 2744.0	8.0 -5.0			55.6 48.9 01-09-2023				
79293 -1	NW SEC 35 TWP 21 RGE 7 W5M BRAGG CREEK WATERCOURSE CULVERT ON LOCAL ROAD, 35 KM SW OF BRAGG CREEK	SOUTHERN REGION CALGARY ID KANANASKIS	Alberta Transportation (AIT) CMA27 BANFF-KANANASKIS	MP;MP LOCAL ROAD WATERCOURSE (WATERCRS-NI)	BRIDGE CULV	RV 1985	2 1200.0	5.5					1.4		
79295 -1	SE SEC 15 TWP 22 RGE 7 W5M POWDERFACE TRAIL CREEK CULVERT ON LOCAL ROAD, 37 KM SW OF BRAGG CREEK	SOUTHERN REGION CALGARY ID KANANASKIS	Alberta Transportation (AIT) CMA27 BANFF-KANANASKIS	MP;MP LOCAL ROAD TRAIL CREEK (WATERCRS-ST)	BRIDGE CULV	RV 2015	2 2200.0	8.0 10.0			88.9 84.3 05-07-2021				

		Transportation Infrastructure Management System Bridge Structures Report All 'IN SERVICE' Structures - Sorted By: File Number										2025/03/06			
														Page 569 of 772	
BF	Legal Land Location Structure Name Location Description	Region District Municipality	Managed By CMA Constituency	Span Types Located On Located Over	Structure Type	Usage Yr Built Yr Supstr	No. Spans Pipes Max Span Length Max Pipe Dia	Clear Rdwy Nom Length Skew	Single (t) Semi (t) Train (t)	Stru Suff Insp	Rat. % Rat. % Date	Theor VCL On Meas VCL On	Deck Height Theor VCL Over Meas VCL Over		
79297 -2	SE SEC 22 TWP 22 RGE 7 W5M POWDERFACE PRAIRIE CREEK BRIDGE ON LOCAL ROAD, 40 KM SW OF BRAGG CREEK	SOUTHERN REGION CALGARY ID KANANASKIS	Alberta Transportation (AIT) CMA27 BANFF-KANANASKIS	SL LOCAL ROAD PRAIRIE CREEK (WATERCRS-ST)	STANDARD BRIDGE	RV 2015 2015	1 8.0	8.9 8.0 0.0	28.0 49.0 62.0	88.9 80.4 05-07-2021					
79303 -1	NW SEC 29 TWP 23 RGE 7 W5M POWDERFACE LUSK CREEK CULVERT ON LOCAL ROAD, 34 KM NW OF BRAGG CREEK	SOUTHERN REGION CALGARY ID KANANASKIS	Alberta Transportation (AIT) CMA28 BANFF-KANANASKIS	MP;MP LOCAL ROAD WATERCOURSE (WATERCRS-NI)	BRIDGE CULV	RV 2015	2 2700.0	8.1 30.0		77.8 75.7 06-07-2021					
79307 -1	SE SEC 26 TWP 15 RGE 5 W5M HIGHWOOD HOU SALTER CREEK BRIDGE ON LOCAL ROAD NEAR HIGHWOOD HOU	SOUTHERN REGION CALGARY ID KANANASKIS	Alberta Transportation (AIT) UNDEFINED CMA BANFF-KANANASKIS	TT LOCAL ROAD CATARACT CREEK (WATERCRS-ST)	STANDARD BRIDGE	RV 1980 2016	1 8.5	7.9 8.5	33.6 58.9 84.1	50.0 62.8 21-07-2022			2.1		
79308 -1	NW SEC 12 TWP 24 RGE 6 W5M SIBBALD FLAT CATTLE PASS BRIDGE ON HIGHWAY 68 NEAR SIBBALD FLAT	SOUTHERN REGION CALGARY MD BIGHORN	Alberta Transportation (AIT) CMA28 BANFF-KANANASKIS	SM 68:04 C1 25.673 TRAIL-ANIMAL OVER SP	STANDARD BRIDGE	SP 1980 1980	1 8.0	11.3 8.0	28.0 49.0 62.0	55.6 57.8 14-07-2023			3.1		
79310 -1	NW SEC 24 TWP 24 RGE 5 W4M OYEN ALKALI CREEK CULVERT ON LOCAL ROAD NEAR OYEN	CENTRAL REGION HANNA SPECIAL AREA 3	Municipal Services Branch UNDEFINED CMA DRUMHELLER-STETTLER	MP;MP LOCAL ROAD TRIBUTARY TO ALKALI CREEK (WATERCRS-	BRIDGE CULV	RV 1983	2 1800.0	8.5 15.0		66.0 59.4 28-09-2004			2.2		
79311 -1	SW SEC 25 TWP 32 RGE 1 W5M OLDS TRIBUTARY TO LONEPINE CREEK CULVERT ON HIGHWAY 2, 6 KM E OF OLDS	CENTRAL REGION RED DEER CT MOUNTAIN VIEW	Alberta Transportation (AIT) CMA29 OLDS-DIDSBURY-THREE	MP 2:20 R1 32.938, 2:20 L1 32.938 TRIBUTARY TO LONEPINE CREEK	BRIDGE CULV	RV 1991	1 2700.0	41.0 -4.0		55.6 63.3 18-10-2023			4.7		
79312 -1	NW SEC 8 TWP 57 RGE 7 W5M ROCHFORT BR WATERCOURSE CULVERT ON LOCAL ROAD NEAR ROCHFORT BR	NORTH CENTRAL REGION STONY PLAIN CT LAC STE. ANNE	LAC STE. ANNE COUNTY UNDEFINED CMA LAC STE. ANNE-PARKLAND	MP LOCAL ROAD TRIBUTARY TO PADDLE RIVER (WATERCRS-	BRIDGE CULV	RV 1989	1 1800.0	5.7 -30.0		55.6 62.8 30-09-2022			4.8		
79313 -1	NW SEC 23 TWP 61 RGE 12 W5M WHITECOURT CARSON CREEK CULVERT ON HIGHWAY 32, 20 KM N OF WHITECOURT	NORTH CENTRAL REGION EDSON CT WOODLANDS	Alberta Transportation (AIT) CMA12 WEST YELLOWHEAD	SPE 32:12 C1 13.333 CARSON CREEK (WATERCRS-ST)	BRIDGE CULV	RV 1980	1 3075.0	9.2 30.0		66.7 60.6 08-01-2025					
79314 -1	SE SEC 19 TWP 49 RGE 2 W5M SUNNYBROOK WATERCOURSE CULVERT ON LOCAL ROAD NEAR SUNNYBROOK	NORTH CENTRAL REGION STONY PLAIN CT LEDUC	LEDUC COUNTY UNDEFINED CMA DRAYTON VALLEY-DEVON	MP LOCAL ROAD TRIBUTARY TO STRAWBERRY CREEK	BRIDGE CULV	RV 1980	1 1600.0	7.5 20.0		33.3 32.8 04-06-2024			3.0		
79315 -1	SW SEC 3 TWP 63 RGE 3 W5M VEGA WATERCOURSE CULVERT ON LOCAL ROAD NEAR VEGA	NORTH CENTRAL REGION ATHABASCA CT BARRHEAD	COUNTY OF BARRHEAD NO. CMA10 ATHABASCA-BARRHEAD-	MP LOCAL ROAD TRIBUTARY TO SHOAL CREEK (WATERCRS-	BRIDGE CULV	RV 1982	1 1600.0	7.3		66.7 66.4 14-09-2023			2.0		
79317 -2	NW SEC 30 TWP 61 RGE 2 W5M NEERLANDIA WATERCOURSE CULVERT ON LOCAL ROAD, 7km SE OF NEERLANDIA	NORTH CENTRAL REGION ATHABASCA CT BARRHEAD	COUNTY OF BARRHEAD NO. UNDEFINED CMA ATHABASCA-BARRHEAD-	MP LOCAL ROAD TRIBUTARY TO SHOAL CREEK (WATERCRS-	BRIDGE CULV	RV 2006	1 2200.0	8.0 -45.0		88.9 91.7 04-10-2021					
79318 -1	SW SEC 32 TWP 57 RGE 2 W5M DUNSTABLE WATERCOURSE CULVERT ON LOCAL ROAD NEAR DUNSTABLE	NORTH CENTRAL REGION ATHABASCA CT BARRHEAD	COUNTY OF BARRHEAD NO. UNDEFINED CMA ATHABASCA-BARRHEAD-	MP LOCAL ROAD TRIBUTARY TO MACDONALD CREEK	BRIDGE CULV	RV 1981	1 1813.0	7.3		44.4 50.8 14-10-2022			4.5		
79319 -1	SW SEC 12 TWP 62 RGE 8 W5M SCHUMAN LAKE GOOSE CREEK CULVERT ON LOCAL ROAD NEAR SCHUMAN LAKE	NORTH CENTRAL REGION EDSON CT WOODLANDS	WOODLANDS COUNTY UNDEFINED CMA ATHABASCA-BARRHEAD-	SP LOCAL ROAD GOOSE CREEK (WATERCRS-ST)	BRIDGE CULV	RV 1978	1 3658.0	7.5		44.4 52.5 11-06-2021					
79320 -2	NW SEC 18 TWP 52 RGE 14 W5M CARROT CREEK CARROT CREEK CULVERT ON LOCAL ROAD NEAR CARROT CREEK	NORTH CENTRAL REGION EDSON CT YELLOWHEAD	YELLOWHEAD COUNTY UNDEFINED CMA WEST YELLOWHEAD	MP LOCAL ROAD TRIBUTARY TO CARROT CREEK (WATERCRS-	BRIDGE CULV	RV 2008	1 2000.0	9.0 -20.0		77.8 74.5 29-10-2020					
79321 -1	NW SEC 20 TWP 52 RGE 26 W5M Switzer Park Jarvis Creek, Switzer Park near Hinton	NORTH CENTRAL REGION EDSON CT YELLOWHEAD	Alberta Transportation (AIT) UNDEFINED CMA WEST YELLOWHEAD	PG LOCAL ROAD JARVIS CREEK (WATERCRS-ST)	STANDARD BRIDGE	RV 1952 1952	1 6.1	7.3 6.1	28.0 49.0 62.0	38.9 43.9 15-11-2024			2.1		
79322 -1	NW SEC 31 TWP 58 RGE 12 W5M WHITECOURT WATERCOURSE CULVERT ON LOCAL ROAD NEAR WHITECOURT	NORTH CENTRAL REGION EDSON CT WOODLANDS	WOODLANDS COUNTY UNDEFINED CMA WEST YELLOWHEAD	SPE LOCAL ROAD TRIBUTARY TO MCLEOD RIVER (WATERCRS-	BRIDGE CULV	RV 1981	1 1502.0	7.3		44.4 45.6 11-08-2020			17.5		
79323 -1	SE SEC 25 TWP 73 RGE 18 W5M HIGH PRAIRIE IROQUOIS CREEK CULVERT ON LOCAL ROAD NEAR HIGH PRAIRIE	PEACE REGION PEACE RIVER CT BIG LAKES	BIG LAKES COUNTY UNDEFINED CMA LESSER SLAVE LAKE	SP LOCAL ROAD IROQUOIS CREEK (WATERCRS-ST)	BRIDGE CULV	RV 1981	1 3650.0	6.0 0.0		55.6 60.0 16-10-2024			5.0		
79324 -1	SW SEC 2 TWP 52 RGE 4 W5M HIGHVALE HIGHWAY 627 OVER MINE HAUL ROAD NEAR HIGHVALE	NORTH CENTRAL REGION STONY PLAIN CT PARKLAND	Alberta Transportation (AIT) CMA12 DRAYTON VALLEY-DEVON	FM 627:02 C1 16.982 LOCAL ROAD	MAJOR BRIDGE	GS 1982 1982	1 35.2	12.1 35.2 20.0	28.0 49.0 62.0	44.4 30.6 21-09-2022					
79325 -1	SE SEC 28 TWP 40 RGE 1 W5M BENTLEY BLINDMAN RIVER BRIDGE ON HIGHWAY 20, 1 KM W OF BENTLEY	CENTRAL REGION RED DEER CT LACOMBE	Alberta Transportation (AIT) CMA18 RIMBEY-ROCKY MOUNTAIN	WG 20:04 C1 0.194 BLINDMAN RIVER (WATERCRS-ST)	MAJOR BRIDGE	RV 1983 1983	3 18.0	11.0 44.0 -3.0	28.0 49.0 62.0	44.4 46.2 19-07-2024			8.0		
79325 BXR-2	SE SEC 28 TWP 40 RGE 1 W5M BENTLEY BLINDMAN RIVER BRIDGE ON HIGHWAY 20, 1 KM W OF BENTLEY	CENTRAL REGION RED DEER CT LACOMBE	Alberta Transportation (AIT) CMA18 RIMBEY-ROCKY MOUNTAIN	BLINDMAN RIVER (WATERCRS-ST)	EXTENDED BANK P ROTECTION	1983				77.8 08-06-2019					
79326 -1	SW SEC 19 TWP 53 RGE 23 W4M KENNEDEALE BRIDGE (B179) VICTORIA TRAIL OVER KENNDAL RAV IN EDMONTON	NORTH CENTRAL REGION STONY PLAIN EDMONTON	EDMONTON UNDEFINED CMA EDMONTON-BEVERLY-	WG VICTORIA TRAIL TRIBUTARY TO NORTH SASKATCHEWAN	MAJOR BRIDGE	RV 1981 1981	2 51.5	103.0	28.0 49.0 62.0	77.8 62.6 26-05-2022					


		Transportation Infrastructure Management System										2025/03/06	
		Bridge Structures Report											
		All 'IN SERVICE' Structures - Sorted By: File Number										Page 570 of 772	
BF	Legal Land Location Structure Name Location Description	Region District Municipality	Managed By CMA Constituency	Span Types Located On Located Over	Structure Type	Usage Yr Built Yr Supstr	No. Spans Pipes Max Span Length Max Pipe Dia	Clear Rdwy Nom Length Skew	Single (t) Semi (t) Train (t)	Stru Suff Insp	Rat. % Rat. % Date	Theor VCL On Meas VCL On	Deck Height Theor VCL Over Meas VCL Over
79327 -1	NW SEC 11 TWP 77 RGE 26 W5M EAGLESHAM WATERCOURSE CULVERT ON LOCAL ROAD NEAR EAGLESHAM	PEACE REGION GRANDE PRAIRIE CT BIRCH HILLS	BIRCH HILLS COUNTY UNDEFINED CMA CENTRAL PEACE-NOTLEY	MP LOCAL ROAD TRIBUTARY TO SMOKY RIVER (WATERCRS-	BRIDGE CULV	RV 1980	1 2100.0	6.5 5.0			33.3 35.8 13-06-2024		3.4
79328 -1	SW SEC 26 TWP 78 RGE 1 W6M CODESA WATERCOURSE CULVERT ON LOCAL ROAD NEAR CODESA	PEACE REGION GRANDE PRAIRIE CT BIRCH HILLS	BIRCH HILLS COUNTY UNDEFINED CMA CENTRAL PEACE-NOTLEY	FP LOCAL ROAD TRIBUTARY TO FOX CREEK (WATERCRS-ST)	BRIDGE CULV	RV 1980	1 1474.0	8.0			77.8 76.5 14-06-2024		1.8
79329 -1	NW SEC 35 TWP 80 RGE 11 W6M WATERCOURSE CULVERT ON LOCAL ROAD NEAR BONANZA	PEACE REGION GRANDE PRAIRIE CT SADDLE HILLS	SADDLE HILLS COUNTY UNDEFINED CMA CENTRAL PEACE-NOTLEY	MP LOCAL ROAD 2ND ORDER TRIBUTARY TO POUCE COUPE	BRIDGE CULV	RV 1980	1 1500.0	5.5			44.4 54.4 03-10-2022		1.2
79330 -1	SE SEC 13 TWP 80 RGE 12 W6M BONANZA WATERCOURSE CULVERT ON LOCAL ROAD NEAR BONANZA	PEACE REGION GRANDE PRAIRIE CT SADDLE HILLS	SADDLE HILLS COUNTY UNDEFINED CMA CENTRAL PEACE-NOTLEY	MP;MP LOCAL ROAD TRIBUTARY TO POUCE COUPE RIVER	BRIDGE CULV	RV 1980	2 1400.0	7.3 0.0			55.6 56.5 03-06-2020		1.8
79332 -1	SW SEC 5 TWP 79 RGE 10 W6M GORDONDALE HENDERSON CREEK CULVERT ON LOCAL ROAD NEAR GORDONDALE	PEACE REGION GRANDE PRAIRIE CT SADDLE HILLS	SADDLE HILLS COUNTY UNDEFINED CMA CENTRAL PEACE-NOTLEY	SPE LOCAL ROAD TRIBUTARY TO HENDERSON CK (WATERCRS-	BRIDGE CULV	RV 1980	1 2123.0	8.5 5.0			66.7 70.2 25-06-2021		4.9
79333 -1	SW SEC 18 TWP 79 RGE 10 W6M GORDONDALE WATERCOURSE CULVERT ON LOCAL ROAD NEAR GORDONDALE	PEACE REGION GRANDE PRAIRIE CT SADDLE HILLS	SADDLE HILLS COUNTY UNDEFINED CMA CENTRAL PEACE-NOTLEY	MP LOCAL ROAD 2ND ORDER TRIBUTARY TO HENDERSON	BRIDGE CULV	RV 1980	1 1600.0	7.0			44.4 50.5 02-10-2022		2.1
79335 -1	NW SEC 6 TWP 83 RGE 9 W6M WATERCOURSE CULVERT ON LOCAL ROAD NEAR GORDONDALE	PEACE REGION GRANDE PRAIRIE CT SADDLE HILLS	SADDLE HILLS COUNTY UNDEFINED CMA CENTRAL PEACE-NOTLEY	MP;MP LOCAL ROAD WATERCOURSE (WATERCRS-NI)	BRIDGE CULV	RV 1979	2 900.0	6.0 0.0					
79336 -2	SE SEC 6 TWP 69 RGE 20 W5M SUNSET HOUSE TRIBUTARY TO GOOSE RIVER ON LOCAL ROAD, 21 KM SE OF VALLEYVIEW	PEACE REGION GRANDE PRAIRIE MD GREENVIEW	M.D. OF GREENVIEW NO. 16 UNDEFINED CMA CENTRAL PEACE-NOTLEY	MP LOCAL ROAD 2ND ORDER TRIBUTARY TO GOOSE RIVER	BRIDGE CULV	RV 2011	1 2000.0	8.0 26.0			88.9 92.5 19-10-2021		
79337 -1	SW SEC 3 TWP 75 RGE 26 W5M DEBOLT LITTLE PUSKWASKAU RIVER CULVERT ON LOCAL ROAD, 38 KM NE OF TEEPEE CREEK	PEACE REGION GRANDE PRAIRIE MD GREENVIEW	M.D. OF GREENVIEW NO. 16 UNDEFINED CMA CENTRAL PEACE-NOTLEY	SPE LOCAL ROAD LITTLE PUSKWASKAU RIVER (WATERCRS-ST)	BRIDGE CULV	RV 1981	1 3675.0	7.0 -19.0			77.8 70.9 07-10-2021		7.0
79338 -1	SW SEC 6 TWP 73 RGE 21 W5M NEW FISH CK CLOUSTON CREEK CULVERT ON LOCAL ROAD, 25 KM N OF VALLEYVIEW	PEACE REGION GRANDE PRAIRIE MD GREENVIEW	M.D. OF GREENVIEW NO. 16 UNDEFINED CMA CENTRAL PEACE-NOTLEY	SPE-SPE LOCAL ROAD CLOUSTON CREEK (WATERCRS-ST)	BRIDGE CULV	RV 1980	1 4586.0	9.0 30.0			44.4 65.4 15-10-2020		5.8
79339 -1	SE SEC 14 TWP 74 RGE 1 W6M SMOKY HEIGHT WATERCOURSE CULVERT ON LOCAL ROAD NEAR SMOKY HEIGHT	PEACE REGION GRANDE PRAIRIE MD GREENVIEW	M.D. OF GREENVIEW NO. 16 UNDEFINED CMA CENTRAL PEACE-NOTLEY	FP LOCAL ROAD TRIBUTARY TO PUSKWASKAU RIVER	BRIDGE CULV	RV 1981	1 1770.0	6.0 -37.0			66.7 67.8 28-06-2023		2.0
79341 -1	SW SEC 20 TWP 68 RGE 22 W5M LITTLE SMOKY WATERCOURSE CULVERT ON LOCAL ROAD NEAR LITTLE SMOKY	PEACE REGION GRANDE PRAIRIE MD GREENVIEW	M.D. OF GREENVIEW NO. 16 UNDEFINED CMA CENTRAL PEACE-NOTLEY	MP LOCAL ROAD TRIBUTARY TO MOOSE CK (WATERCRS-ST)	BRIDGE CULV	RV 1983	1 1600.0	8.0			44.4 52.4 30-06-2023		3.5
79347 -1	SW SEC 9 TWP 31 RGE 8 W5M SUNDRE BULL CREEK CULVERT ON LOCAL ROAD, 46 KM SW OF SUNDRE	CENTRAL REGION RED DEER CT CLEARWATER	CLEARWATER COUNTY UNDEFINED CMA RIMBEY-ROCKY MOUNTAIN	SP LOCAL ROAD BULL CREEK (WATERCRS-ST)	BRIDGE CULV	RV 1982	1 2430.0	11.0			22.2 37.5 04-09-2024		25.6
79349 -1	SW SEC 19 TWP 36 RGE 27 W4M PENHOLD WATERCOURSE CULVERT ON LOCAL ROAD NEAR PENHOLD	CENTRAL REGION RED DEER CT RED DEER	RED DEER COUNTY UNDEFINED CMA INNISFAIL-SYLVAN LAKE	SPE LOCAL ROAD 2ND ORDER TRIBUTARY TO WASKASOO	BRIDGE CULV	RV 1982	1 2744.0	8.0 0.0			44.4 51.9 11-01-2023		4.5
79350 -1	NW SEC 19 TWP 36 RGE 27 W4M PENHOLD WATERCOURSE CULVERT ON LOCAL ROAD NEAR PENHOLD	CENTRAL REGION RED DEER CT RED DEER	RED DEER COUNTY UNDEFINED CMA INNISFAIL-SYLVAN LAKE	RPE LOCAL ROAD TRIBUTARY TO WASKASOO CREEK	BRIDGE CULV	RV 1982	1 2744.0	8.0 -19.0			44.4 52.1 09-10-2024		7.6
79351 W-1	NE SEC 24 TWP 38 RGE 1 W5M SYLVAN LAKE SYLVAN CREEK BRIDGE ON HIGHWAY 11, 5 KM SE OF SYLVAN LAKE	CENTRAL REGION RED DEER CT RED DEER	Alberta Transportation (AIT) CMA19 INNISFAIL-SYLVAN LAKE	SM 11:12 L1 25.157 TRIBUTARY TO SYLVAN CREEK (WATERCRS-	STANDARD BRIDGE	RV 1984 1984	1 11.0 30.0	13.7 11.0 30.0	28.0 49.0 62.0	55.6 57.1 15-11-2024		4.0	
79351 E-2	SE SEC 24 TWP 38 RGE 1 W5M SYLVAN LAKE SYLVAN CREEK BRIDGE ON HIGHWAY 11, 5 KM SE OF SYLVAN LAKE	CENTRAL REGION RED DEER CT RED DEER	Alberta Transportation (AIT) CMA19 INNISFAIL-SYLVAN LAKE	SCC 11:12 R1 25.182 TRIBUTARY TO SYLVAN CREEK (WATERCRS-	MAJOR BRIDGE	RV 2005 2006	1 14.0 30.0	12.4 14.0 -30.0	28.0 49.0 62.0	72.2 64.7 19-07-2024		3.8	
79353 -1	SW SEC 34 TWP 46 RGE 20 W4M CAMROSE CAMROSE CREEK BRIDGE, ON 44 AVE AT CAMROSE	CENTRAL REGION VERMILION CAMROSE	CAMROSE UNDEFINED CMA CAMROSE	SM LOCAL ROAD CAMROSE CREEK (WATERCRS-ST)	STANDARD BRIDGE	RV 1980 1980	1 11.0 11.0	11.3 11.0 11.0	28.0 49.0 62.0	72.0 73.5 18-09-2000		4.9	
79355 -1	SW SEC 28 TWP 109 RGE 17 W5M HIGH LEVEL WATERCOURSE BRIDGE ON LOCAL ROAD NEAR HIGH LEVEL	PEACE REGION PEACE RIVER CT MACKENZIE	MACKENZIE COUNTY UNDEFINED CMA PEACE RIVER	HC LOCAL ROAD TRIBUTARY TO BOYER RIVER (WATERCRS-	STANDARD BRIDGE	RV 1980 1963	1 8.5 8.5	7.3 8.5 0.0	30.1 52.8 75.4	50.0 57.4 09-10-2019		2.0	
79356 -2	NW SEC 11 TWP 112 RGE 24 W4M GARDEN RIVER GARDEN CREEK BRIDGE ON LOCAL ROAD NEAR GARDEN RIVER	NORTH CENTRAL REGION FORT MCMURRAY ID NO. 24	Parks Canada UNDEFINED CMA PEACE RIVER	SL LOCAL ROAD GARDEN CREEK (WATERCRS-ST)	STANDARD BRIDGE	RV 2011 2011	3 12.8 12.8	8.9 38.4 -20.0	28.0 49.0 62.0	88.9 78.6 26-10-2011			
79357 -1	SW SEC 7 TWP 112 RGE 23 W4M GARDEN RIVER GARDEN CREEK BRIDGE ON LOCAL ROAD, 54 KM NE OF FOX LAKE #162	NORTH CENTRAL REGION FORT MCMURRAY ID NO. 24	Federal Indian Affairs UNDEFINED CMA PEACE RIVER	PT, TT LOCAL ROAD GARDEN CREEK (WATERCRS-ST)	MAJOR BRIDGE	RV 1982 1930	3 24.3 24.3	5.1 41.3 0.0	28.0 49.0 62.0	38.9 54.1 03-08-2005		5.5	


BF	Legal Land Location Structure Name Location Description	Region District Municipality	Managed By CMA Constituency	Span Types Located On Located Over	Structure Type	Usage Yr Built Yr Supstr	No. Spans Pipes Max Span Length Max Pipe Dia	Clear Rdwy Nom Length Skew	Single (t) Semi (t) Train (t)	Stru Suff Insp	Rat. % Rat. % Date	Theor VCL On Meas VCL On	Deck Height Theor VCL Over Meas VCL Over
79358 -1	NW SEC 11 TWP 103 RGE 22 W5M PADDLE PRAIR BOYER RIVER BRIDGE ON LOCAL ROAD NEAR PADDLE PRAIR	PEACE REGION PEACE RIVER PADDLE PRAIRIE METIS	Paddle Prairie Metis Settlement UNDEFINED CMA PEACE RIVER	PG LOCAL ROAD BOYER RIVER (WATERCRS-ST)	STANDARD BRIDGE	RV 1961 1961	1 8.5	7.6 8.5	28.0 49.0 62.0		50.0 65.0 05-10-2018		3.0
79359 -3	NW SEC 34 TWP 111 RGE 1 W5M HIGH LEVEL PAKWANUTIK RIVER BRIDGE ON HWY 58, 173 KM E OF HIGH LEVEL	PEACE REGION PEACE RIVER CT MACKENZIE	Alberta Transportation (AIT) CMA01 PEACE RIVER	SL 58:14 C1 37.389 PAKWANUTIK RIVER (WATERCRS-ST)	STANDARD BRIDGE	RV 2011 2010	3 10.0	8.9 26.0 20.0	28.0 49.0 62.0		88.9 79.4 07-07-2024		
79360 -1	SW SEC 6 TWP 72 RGE 16 W5M HIGH PRAIRIE WATERCOURSE CULVERT ON LOCAL ROAD NEAR HIGH PRAIRIE	PEACE REGION PEACE RIVER CT BIG LAKES	BIG LAKES COUNTY UNDEFINED CMA LESSER SLAVE LAKE	SPE LOCAL ROAD TRIBUTARY TO WEST PRAIRIE RIVER	BRIDGE CULV	RV 1980	1 2130.0	8.0			55.6 59.2 02-09-2023		3.4
79361 -1	SW SEC 26 TWP 73 RGE 23 W5M NEW FISH CK WATERCOURSE CULVERT ON LOCAL ROAD NEAR NEW FISH CREEK	PEACE REGION GRANDE PRAIRIE MD GREENVIEW	M.D. OF GREENVIEW NO. 16 UNDEFINED CMA CENTRAL PEACE-NOTLEY	SP LOCAL ROAD WABATANISK CREEK (WATERCRS-ST)	BRIDGE CULV	RV 1982	1 4300.0	5.1 0.0			55.6 60.6 18-11-2024		6.4
79365 -1	NW SEC 16 TWP 53 RGE 24 W4M 97 STREET - YELLOWHEAD TRAIL (B186) 97 STREET OVER YELLOWHEAD TRAIL INTERCHANGE AT EDMONTON	NORTH CENTRAL REGION STONY PLAIN EDMONTON	EDMONTON UNDEFINED CMA EDMONTON-CITY CENTRE	PJ 28:01 C1 0.000 16:17 L1 10.768, 16:17 R1 10.770	MAJOR BRIDGE	GS 1982 1982	1 27.9	29.3 27.9 4.0	28.0 49.0 62.0		44.4 42.3 02-07-2024		
79367 -1	NE SEC 9 TWP 52 RGE 24 W4M 97ST / WMD FLYOVER (B174) 97 STREET OVER WHITEMUD DRIVE AT EDMONTON	NORTH CENTRAL REGION STONY PLAIN EDMONTON	EDMONTON UNDEFINED CMA EDMONTON-MILL WOODS	CXP LOCAL ROAD 14:01 R1 1.351, 14:01 L1 1.313	MAJOR BRIDGE	GF 1980 1980	2 40.5	13.8 77.2 11.0	28.0 49.0 62.0		55.6 49.8 08-05-2024		7.9 5.4
79368 -1	SE SEC 15 TWP 52 RGE 24 W4M 86ST / WMD GRADE SEPARATION (B183) 86 STREET OVER WHITEMUD DRIVE AT EDMONTON	NORTH CENTRAL REGION STONY PLAIN EDMONTON	EDMONTON UNDEFINED CMA EDMONTON-MILL WOODS	CXP LOCAL ROAD 14:01 L1 3.125, 14:01 R1 3.158	MAJOR BRIDGE	GS 1982 1982	2 34.2	19.1 67.5 -3.0			55.6 40.0 09-05-2024		5.4
79369 -1	NW SEC 9 TWP 72 RGE 21 W4M CALLING LAKE TRIBUTARY TO CALLUM CREEK CULVERT ON HIGHWAY 813, 2 KM N OF CALLING LAKE	NORTH CENTRAL REGION FORT MCMURRAY MD OPPORTUNITY	Alberta Transportation (AIT) CMA10 LESSER SLAVE LAKE	SP 813:04 C1 25.777 TRIBUTARY TO CALLING RIVER (WATERCRS-	BRIDGE CULV	RV 1986	1 3360.0	12.0 -7.0			55.6 57.5 14-11-2024		5.3
79370 -1	NE SEC 36 TWP 72 RGE 22 W4M CALLING LAKE WATERCOURSE BRIDGE ON PROVINCIAL HIGHWAY 813 NEAR CALLING LAKE	NORTH CENTRAL REGION FORT MCMURRAY MD OPPORTUNITY	Alberta Transportation (AIT) CMA10 LESSER SLAVE LAKE	SM 813:04 C1 33.855 TRIBUTARY TO CALLING RIVER (WATERCRS-	STANDARD BRIDGE	RV 1982 1982	1 8.0	10.0 8.0	28.0 49.0 62.0		55.6 54.1 14-11-2024		3.5
79372 -1	NW SEC 12 TWP 24 RGE 11 W5M CANMORE SPRAY SPILLW CULVERT ON LOCAL ROAD NEAR CANMORE	SOUTHERN REGION CALGARY ID KANANASKIS	Alberta Transportation (AIT) CMA28 BANFF-KANANASKIS	MP;MP LOCAL ROAD SPRAY LAKE CANAL (WATERCRS-ST)	BRIDGE CULV	RV 1980	2 1200.0	13.0 -15.0			33.3 29.4 02-02-2023		
79375 -1	NE SEC 13 TWP 71 RGE 5 W6M GRANDE PRAIR BEAR RIVER 2 BRIDGE ON LOCAL ROAD NEAR GRANDE PRAIR	PEACE REGION GRANDE PRAIRIE CT GRANDE PRAIRIE	COUNTY OF GRANDE PRAIRIE UNDEFINED CMA GRANDE PRAIRIE-WAPITI	LF LOCAL ROAD BEAR RIVER (WATERCRS-ST)	MAJOR BRIDGE	RV 1981 1981	1 38.1	7.2 38.1	28.0 49.0 62.0		44.4 46.6 20-05-2023		6.1
79377 -2	NE SEC 7 TWP 53 RGE 27 W4M SPRUCE GROVE ATIM CREEK CULVERT ON PROVINCIAL HIGHWAY 16 NEAR SPRUCE GROVE	NORTH CENTRAL REGION STONY PLAIN CT PARKLAND	Alberta Transportation (AIT) CMA11 LAC STE. ANNE-PARKLAND	SSP;SSP 16:14 R1 16.869, 16:14 L1 16.880 TRIBUTARY TO ATIM CREEK (WATERCRS-ST)	BRIDGE CULV	RV 2012	2 1829.0	23.8 -45.0			77.8 67.0 20-06-2024		
79378 -1	NW SEC 8 TWP 53 RGE 27 W4M SPRUCE GROVE WATERCOURSE CULVERT ON PROVINCIAL HIGHWAY 16 NEAR SPRUCE GROVE	NORTH CENTRAL REGION STONY PLAIN CT PARKLAND	Alberta Transportation (AIT) CMA11 LAC STE. ANNE-PARKLAND	SPE 16:14 L1 17.715, 16:14 R1 17.706 ATIM CREEK (WATERCRS-ST)	BRIDGE CULV	RV 1981	1 1813.0	23.6			55.6 43.9 20-06-2024		6.5
79379 -1	SE SEC 13 TWP 53 RGE 27 W4M SPRUCE GROVE WATERCOURSE CULVERT ON PROVINCIAL HIGHWAY 16 NEAR SPRUCE GROVE	NORTH CENTRAL REGION STONY PLAIN CT PARKLAND	Alberta Transportation (AIT) CMA11 LAC STE. ANNE-PARKLAND	MP 16:14 R1 25.382, 16:14 L1 25.391 TRIBUTARY TO ATIM CREEK (WATERCRS-ST)	BRIDGE CULV	RV 1981	1 1600.0	24.0 -23.0			33.3 38.8 20-06-2024		3.5
79380 -1	SE SEC 19 TWP 54 RGE 3 W5M ALBERTA BEAC WATERCOURSE CULVERT ON LOCAL ROAD NEAR ALBERTA BEAC	NORTH CENTRAL REGION STONY PLAIN CT LAC STE. ANNE	LAC STE. ANNE COUNTY UNDEFINED CMA LAC STE. ANNE-PARKLAND	MP LOCAL ROAD 2ND ORDER TRIBUTARY TO STURGEON	BRIDGE CULV	RV 1988	1 2200.0	9.0 -10.0			55.6 71.0 19-10-2020		4.0
79381 -2	SE SEC 29 TWP 58 RGE 23 W4M VIMY WATERCOURSE CULVERT ON LOCAL, 21 KM E OF VIMY	NORTH CENTRAL REGION ATHABASCA CT WESTLOCK	WESTLOCK COUNTY UNDEFINED CMA ATHABASCA-BARRHEAD-	MP LOCAL ROAD 2ND ORDER TRIBUTARY TO REDWATER	BRIDGE CULV	RV 2012	1 1600.0	8.6			77.8 80.6 06-06-2024		3.1
79382 -1	SW SEC 34 TWP 51 RGE 2 W5M DUFFIELD CATTLEPASS CULVERT ON PROVINCIAL HIGHWAY 770 NEAR DUFFIELD	NORTH CENTRAL REGION STONY PLAIN CT PARKLAND	Alberta Transportation (AIT) CMA11 DRAYTON VALLEY-DEVON	MP 770:06 C1 9.570 TRAIL-ANIMAL OVER SP	BRIDGE CULV	SP 1910	1 1800.0	9.0			44.4 63.0 28-09-2022		
79384 -1	SE SEC 18 TWP 49 RGE 8 W5M DRAYTON VALL WATERCOURSE CULVERT ON LOCAL ROAD NEAR DRAYTON VALL	NORTH CENTRAL REGION STONY PLAIN CT BRAZEAU	BRAZEAU COUNTY UNDEFINED CMA DRAYTON VALLEY-DEVON	SP LOCAL ROAD TRIBUTARY TO PEMBINA RIVER (WATERCRS-	BRIDGE CULV	RV 1989	1 2120.0	8.0			55.6 51.8 26-09-2024		5.8
79385 -2	SE SEC 3 TWP 47 RGE 11 W5M LODGEPOLE WATERCOURSE CULVERT ON HWY 620, 18 KM SW OF LODGEPOLE	NORTH CENTRAL REGION STONY PLAIN CT BRAZEAU	Alberta Transportation (AIT) CMA11 DRAYTON VALLEY-DEVON	SSP 620:02 C1 7.592 2ND ORDER TRIBUTARY TO PEMBINA RIVER	BRIDGE CULV	RV 2023	1 2134.0	15.5 -3.0			88.9 64.4 25-06-2024		
79387 -1	SW SEC 28 TWP 47 RGE 6 W5M BUCK CREEK WATERCOURSE CULVERT ON LOCAL ROAD NEAR BUCREEK CREEK	NORTH CENTRAL REGION STONY PLAIN CT BRAZEAU	BRAZEAU COUNTY UNDEFINED CMA DRAYTON VALLEY-DEVON	MP LOCAL ROAD TRIBUTARY TO BUCKLAKE CREEK	BRIDGE CULV	RV 1982	1 2000.0	6.1 30.0			77.8 63.0 02-10-2020		5.5
79388 -1	NW SEC 24 TWP 49 RGE 3 W5M WARBURG WATERCOURSE CULVERT ON LOCAL ROAD NEAR WARBURG	NORTH CENTRAL REGION STONY PLAIN CT LEDUC	LEDUC COUNTY UNDEFINED CMA DRAYTON VALLEY-DEVON	MP LOCAL ROAD TRIBUTARY TO STRAWBERRY CREEK	BRIDGE CULV	RV 1982	1 2200.0	8.5 -15.0			66.7 70.3 02-11-2023		3.5


<div><div><div>Alberta</div><div>Transportation</div></div></div>		<div>Transportation Infrastructure Management System</div> <div>Bridge Structures Report</div> <div>All 'IN SERVICE' Structures - Sorted By: File Number</div>												2025/03/06	
														Page 572 of 772	
BF	Legal Land Location Structure Name Location Description	Region District Municipality	Managed By CMA Constituency	Span Types Located On Located Over	Structure Type	Usage Yr Built Yr Supstr	No. Spans Pipes Max Span Length Max Pipe Dia	Clear Rdwy Nom Length Skew	Single (t) Semi (t) Train (t)	Stru Suff Insp	Rat. % Rat. % Date	Theor VCL On Meas VCL On	Deck Height Theor VCL Over Meas VCL Over		
79389 -1	NW SEC 4 TWP 52 RGE 2 W6M ROCK LAKE ROCK CREEK CREEK BRIDGE ON LOCAL ROAD NEAR ENTRANCE	NORTH CENTRAL REGION EDSON CT YELLOWHEAD	Alberta Transportation (AIT) UNDEFINED CMA WEST YELLOWHEAD	PG LOCAL ROAD ROCK CREEK (WATERCRS-ST)	STANDARD BRIDGE	RV 1954 1954	2 8.5	7.3 17.0	28.0 49.0 62.0		33.3 55.5 30-12-2022		3.0		
79390 -1	NW SEC 32 TWP 42 RGE 4 W5M RIMBEY MEDICINE RIVER BRIDGE ON LOCAL ROAD NEAR RIMBEY	CENTRAL REGION RED DEER CT PONOKA	PONOKA COUNTY UNDEFINED CMA RIMBEY-ROCKY MOUNTAIN	SM LOCAL ROAD MEDICINE RIVER (WATERCRS-ST)	STANDARD BRIDGE	RV 1980 1980	1 11.0	8.8 11.0	28.0 49.0 62.0		72.2 71.0 24-04-2024		3.0		
79391 -1	NW SEC 24 TWP 37 RGE 16 W4M HALKIRK WATERCOURSE CULVERT ON LOCAL ROAD NEAR HALKIRK	CENTRAL REGION HANNA CT PAINTEARTH	COUNTY OF PAINTEARTH NO. UNDEFINED CMA DRUMHELLER-STETTTLER	RPP LOCAL ROAD TRIBUTARY TO SULLIVAN LAKE (WATERCRS-	BRIDGE CULV	RV 1983	1 2075.0	7.3 0.0			66.7 61.9 16-10-2020		2.1		
79392 -2	SW SEC 16 TWP 37 RGE 5 W5M CAROLINE NORTH RAVEN RIVER BRIDGE ON LOCAL ROAD, 17 KM NE OF CAROLINE	CENTRAL REGION RED DEER CT CLEARWATER	CLEARWATER COUNTY UNDEFINED CMA RIMBEY-ROCKY MOUNTAIN	SL LOCAL ROAD NORTH RAVEN RIVER (WATERCRS-ST)	STANDARD BRIDGE	RV 2019 2019	1 12.0	6.5 12.0 0.0			88.9 68.3 23-08-2024				
79393 -1	NW SEC 2 TWP 41 RGE 2 W4M PROVOST WATERCOURSE CULVERT ON LOCAL ROAD NEAR PROVOST	CENTRAL REGION HANNA MD PROVOST	M.D. OF PROVOST NO. 52 UNDEFINED CMA DRUMHELLER-STETTTLER	MP LOCAL ROAD 2ND ORDER TRIBUTARY TO BLACK CREEK	BRIDGE CULV	RV 1980	1 1600.0	7.3			55.6 57.1 29-04-2021		4.0		
79394 -1	NE SEC 22 TWP 44 RGE 13 W4M KILLAM WATERCOURSE CULVERT ON LOCAL ROAD NEAR KILLAM	CENTRAL REGION VERMILION CT FLAGSTAFF	FLAGSTAFF COUNTY UNDEFINED CMA CAMROSE	MP LOCAL ROAD 2ND ORDER TRIBUTARY TO IRON CREEK	BRIDGE CULV	RV 1980	1 1500.0	6.2 30.0			77.8 75.9 21-05-2021		2.0		
79395 -1	SW SEC 11 TWP 40 RGE 8 W4M AMISK SHORNCLIFFE CREEK CULVERT ON HWY 884, 16 KM S OF AMISK	CENTRAL REGION HANNA MD PROVOST	Alberta Transportation (AIT) CMA22 DRUMHELLER-STETTTLER	MP:MP 884:18 C1 22.787 SHORNCLIFFE CREEK (WATERCRS-ST)	BRIDGE CULV	RV 1980	2 1800.0	10.0			22.2 37.1 03-12-2024		2.7		
79396 -2	NE SEC 24 TWP 42 RGE 26 W4M PONOKA WATERCOURSE CULVERT ON LOCAL ROAD, 5 KM S OF PONOKA	CENTRAL REGION RED DEER CT PONOKA	PONOKA COUNTY UNDEFINED CMA LACOMBE-PONOKA	MP LOCAL ROAD TRIBUTARY TO BATTLE RIVER (WATERCRS-	BRIDGE CULV	RV 2018	1 1800.0	7.3 -15.0			33.3 53.4 20-10-2023				
79400 SR2-1	NE SEC 11 TWP 23 RGE 1 W5M CALGARY HIGHWAY 2 OVER ANDERSON ROAD AT CALGARY	SOUTHERN REGION CALGARY CALGARY	Alberta Transportation (AIT) DEERFOOT/STONEY CALGARY-FISH CREEK	CV RAMP 4097-1 B, RAMP 4097-1 L 10232:02 L1 0.405, 10232:02 R1 0.536	MAJOR BRIDGE	GS 1982 1982	3 30.0	23.0 66.0			38.9 38.2 21-01-2025		6.1		
79401 -1	NE SEC 11 TWP 23 RGE 1 W5M CALGARY HIGHWAY 2 OVER ANDERSON ROAD AT CALGARY	SOUTHERN REGION CALGARY CALGARY	Alberta Transportation (AIT) DEERFOOT/STONEY CALGARY-FISH CREEK	CV RAMP 4097-1 B, RAMP 4097-1 L RAMP 4097-1 J	MAJOR BRIDGE	GS 1982 1982	3 14.0	20.2 36.0			38.9 42.7 21-01-2025		6.5		
79401 N-2	NE SEC 11 TWP 23 RGE 1 W5M CALGARY HIGHWAY 2 OVER ANDERSON ROAD AT CALGARY	SOUTHERN REGION CALGARY CALGARY	Alberta Transportation (AIT) DEERFOOT/STONEY CALGARY-FISH CREEK	CV RAMP 4097-1 H RAMP 4097-1 J	MAJOR BRIDGE	GS 1982 1982	3 19.8	11.6 52.9			38.9 30.6 21-01-2025		6.0		
79401 ZN1-3	NE SEC 11 TWP 23 RGE 1 W5M BOW BOTTOM CALGARY HIGHWAY 2 OVER ANDERSON ROAD AT CALGARY	SOUTHERN REGION CALGARY CALGARY	Alberta Transportation (AIT) UNDEFINED CMA CALGARY-FISH CREEK	LOCAL ROAD LOCAL ROAD	TUBE STRUCTURE	2004					61.1 21-01-2025				
79401 ZN2-4	NE SEC 11 TWP 23 RGE 1 W5M CALGARY HIGHWAY 2 OVER ANDERSON ROAD AT CALGARY	SOUTHERN REGION CALGARY CALGARY	Alberta Transportation (AIT) DEERFOOT/STONEY CALGARY-FISH CREEK	RAMP 4097-1 H RAMP 4097-1 H	TUBE STRUCTURE	2004					61.1 21-01-2025				
79401 ZE1-5	NE SEC 11 TWP 23 RGE 1 W5M ANDERSON ROAD CALGARY HIGHWAY 2 OVER ANDERSON ROAD AT CALGARY	SOUTHERN REGION CALGARY CALGARY	Alberta Transportation (AIT) DEERFOOT/STONEY CALGARY-FISH CREEK	LOCAL ROAD LOCAL ROAD	TUBE STRUCTURE	2004					61.1 21-01-2025				
79401 ZE2-6	NE SEC 11 TWP 23 RGE 1 W5M ANDERSON ROAD CALGARY HIGHWAY 2 OVER ANDERSON ROAD AT CALGARY	SOUTHERN REGION CALGARY CALGARY	Alberta Transportation (AIT) DEERFOOT/STONEY CALGARY-FISH CREEK	LOCAL ROAD LOCAL ROAD	TUBE STRUCTURE	2004					44.4 21-01-2025				
79403 -1	SE SEC 13 TWP 79 RGE 11 W6M GORDONDALE WATERCOURSE CULVERT ON PROVINCIAL HIGHWAY 49 NEAR GORDONDALE	PEACE REGION GRANDE PRAIRIE CT SADDLE HILLS	Alberta Transportation (AIT) CMA05 CENTRAL PEACE-NOTLEY	MP:SSP 49:02 C1 29.630 2ND ORDER TRIBUTARY TO HENDERSON	BRIDGE CULV	RV 1980	2 1600.0	10.8 -55.0			44.4 32.4 25-11-2023		3.6		
79404 -1	SW SEC 26 TWP 23 RGE 1 W5M CALGARY COMINCO CANAL BRIDGE ON DEERFOOT TRAIL, IN CALGARY	SOUTHERN REGION CALGARY CALGARY	Alberta Transportation (AIT) DEERFOOT/STONEY CALGARY-ACADIA	RD 2:15 L1 24.066, 2:15 R1 23.956 HERITAGE MEADOWS WAY:02 R1 0.193,	MAJOR BRIDGE	GS 1980 1980	1 30.0	51.7 30.0	28.0 49.0 62.0		61.1 52.3 10-04-2023		4.4 4.5		
79404 ZN1-2	NW SEC 23 TWP 23 RGE 1 W5M CALGARY COMINCO CANAL BRIDGE ON DEERFOOT TRAIL, IN CALGARY	SOUTHERN REGION CALGARY CALGARY	Alberta Transportation (AIT) DEERFOOT/STONEY CALGARY-ACADIA	2:15 R1 22.784 2:15 R1 22.784	TUBE (CANTILEVE R) STRUCTURE	2004					77.8 01-05-2023				
79404 ZN2-3	NW SEC 23 TWP 23 RGE 1 W5M CALGARY COMINCO CANAL BRIDGE ON DEERFOOT TRAIL, IN CALGARY	SOUTHERN REGION CALGARY CALGARY	Alberta Transportation (AIT) DEERFOOT/STONEY CALGARY-ACADIA	2:15 R1 23.197 2:15 R1 23.197	TUBE STRUCTURE	2004					77.8 01-05-2023				
79404 ZS1-4	SE SEC 26 TWP 23 RGE 1 W5M CALGARY COMINCO CANAL BRIDGE ON DEERFOOT TRAIL, IN CALGARY	SOUTHERN REGION CALGARY CALGARY	Alberta Transportation (AIT) DEERFOOT/STONEY CALGARY-ACADIA	2:15 L1 24.427 2:15 L1 24.427	TRUSS (CANTILEV ER) STRUCTURE	2004					77.8 24-04-2023				
79404 ZW1-5	SE SEC 26 TWP 23 RGE 1 W5M CALGARY COMINCO CANAL BRIDGE ON DEERFOOT TRAIL, IN CALGARY	SOUTHERN REGION CALGARY CALGARY	Alberta Transportation (AIT) UNDEFINED CMA CALGARY-ACADIA	LOCAL ROAD LOCAL ROAD	TUBE (CANTILEVE R) STRUCTURE	2004					88.9 10-04-2023				


		Transportation Infrastructure Management System										2025/03/06	
		Bridge Structures Report											
		All 'IN SERVICE' Structures - Sorted By: File Number										Page 573 of 772	
BF	Legal Land Location Structure Name Location Description	Region District Municipality	Managed By CMA Constituency	Span Types Located On Located Over	Structure Type	Usage Yr Built Yr Supstr	No. Spans Pipes Max Span Length Max Pipe Dia	Clear Rdwy Nom Length Skew	Single (t) Semi (t) Train (t)	Stru Suff Insp	Rat. % Rat. % Date	Theor VCL On Meas VCL On	Deck Height Theor VCL Over Meas VCL Over
79405 -1	SW SEC 18 TWP 85 RGE 23 W5M CHINOOK VALL WATERCOURSE CULVERT ON LOCAL ROAD NEAR CHINOOK VALL	PEACE REGION PEACE RIVER CT NORTHERN LIGHTS	COUNTY OF NORTHERN UNDEFINED CMA PEACE RIVER	FP;FP;FP LOCAL ROAD TRIBUTARY TO CARDINAL CREEK	BRIDGE CULV	RV 1981	3 1000.0	6.7 0.0			44.4 49.0 09-11-2021		2.5
79407 -1	NW SEC 11 TWP 24 RGE 8 W5M SEEBE LUSK CREEK CULVERT ON PROVINCIAL HIGHWAY 68 NEAR SEEBE	SOUTHERN REGION CALGARY ID KANANASKIS	Alberta Transportation (AIT) CMA28 BANFF-KANANASKIS	SPE 68:04 C1 1.504 LUSK CREEK (WATERCRS-ST)	BRIDGE CULV	RV 1982	1 4251.0	12.3 24.0			77.8 73.0 15-07-2023		5.4
79408 -1	SW SEC 20 TWP 24 RGE 7 W5M SEEBE SIBBALD CREEK CULVERT ON HIGHWAY 68, 17 KM SE OF SEEBE	SOUTHERN REGION CALGARY ID KANANASKIS	Alberta Transportation (AIT) CMA28 BANFF-KANANASKIS	RP 68:04 C1 7.092 SIBBALD CREEK (WATERCRS-ST)	BRIDGE CULV	RV 1982	1 2820.0	13.5 15-07-2023			77.8 70.5 15-07-2023		4.0
79409 -1	SE SEC 20 TWP 24 RGE 7 W5M Sibbald Flat SIBBALD CREEK CULVERT ON PROVINCIAL HIGHWAY 68 NEAR SEEBE	SOUTHERN REGION CALGARY ID KANANASKIS	Alberta Transportation (AIT) CMA28 BANFF-KANANASKIS	RPP 68:04 C1 7.975 SIBBALD CREEK (WATERCRS-ST)	BRIDGE CULV	RV 1980	1 2541.0	12.5 36.0			77.8 76.4 15-07-2023		4.0
79410 -1	SE SEC 9 TWP 64 RGE 3 W4M COLD LAKE HILDA CREEK CULVERT ON LOCAL ROAD NEAR COLD LAKE	NORTH CENTRAL REGION ATHABASCA MD BONNYVILLE	M.D. OF BONNYVILLE NO. 87 UNDEFINED CMA BONNYVILLE-COLD LAKE-ST.	MP LOCAL ROAD TRIBUTARY TO MARIE CREEK (WATERCRS-	BRIDGE CULV	RV 1980	1 2200.0	8.0 14-08-2023			55.6 63.2 14-08-2023		3.8
79412 -1	SW SEC 4 TWP 63 RGE 5 W4M LA COREY JACKFISH CREEK BRIDGE ON LOCAL ROAD NEAR LA COREY	NORTH CENTRAL REGION ATHABASCA MD BONNYVILLE	M.D. OF BONNYVILLE NO. 87 UNDEFINED CMA BONNYVILLE-COLD LAKE-ST.	SM LOCAL ROAD JACKFISH CREEK (WATERCRS-ST)	STANDARD BRIDGE	RV 1980 1980	1 8.0 30.0	7.6 8.0 30.0	28.0 49.0 62.0		55.6 60.5 19-10-2021		3.0
79415 -2	SW SEC 35 TWP 69 RGE 15 W4M PLAMONDON WATERCOURSE CULVERT ON LOCAL ROAD, 25 KM NE OF PLAMONDON	NORTH CENTRAL REGION ATHABASCA CT LAC LA BICHE	LAC LA BICHE COUNTY UNDEFINED CMA FORT MCMURRAY-LAC LA	MP LOCAL ROAD TRIBUTARY TO GOLD RIVER (WATERCRS-ST)	BRIDGE CULV	RV 2021	1 3300.0	8.0 0.0			88.9 89.4 06-12-2024		
79416 -1	NE SEC 12 TWP 64 RGE 4 W4M ARDMORE HILDA CREEK CULVERT ON PROVINCIAL HIGHWAY 892 NEAR ARDMORE	NORTH CENTRAL REGION ATHABASCA MD BONNYVILLE	Alberta Transportation (AIT) CMA08 BONNYVILLE-COLD LAKE-ST.	MP 892:04 C1 7.960 TRIBUTARY TO MARIE CREEK (WATERCRS-	BRIDGE CULV	RV 1982	1 1800.0	12.0 38.0			55.6 47.0 07-11-2024		3.8
79417 -2	SW SEC 21 TWP 59 RGE 9 W4M ST. PAUL ATIMOSWE CREEK CULVERT ON LOCAL ROAD NEAR ST. PAUL	NORTH CENTRAL REGION ATHABASCA CT ST PAUL	COUNTY OF ST. PAUL NO. 19 UNDEFINED CMA ATHABASCA-BARRHEAD-	MP LOCAL ROAD ATIMOSWE CREEK (WATERCRS-ST)	BRIDGE CULV	RV 2007	1 1600.0	9.0 01-09-2022			77.8 80.0 01-09-2022		
79418 -1	SE SEC 22 TWP 59 RGE 16 W4M SMOKY LAKE CATTLEPASS CULVERT ON LOCAL ROAD NEAR SMOKY LAKE	NORTH CENTRAL REGION ATHABASCA CT SMOKY LAKE	SMOKY LAKE COUNTY UNDEFINED CMA ATHABASCA-BARRHEAD-	MP LOCAL ROAD TRAIL-ANIMAL OVER SP	BRIDGE CULV	SP 1981	1 2000.0	6.7 09-06-2022			66.7 77.8 09-06-2022		2.7
79419 -1	SW SEC 6 TWP 54 RGE 2 W4M MARWAYNE WATERCOURSE BRIDGE ON LOCAL ROAD NEAR MARWAYNE	CENTRAL REGION VERMILION CT VERMILION RIVER	COUNTY OF VERMILION UNDEFINED CMA VERMILION-LLOYDMINSTER-	PG LOCAL ROAD TRIBUTARY TO NORTH SASKATCHEWAN	STANDARD BRIDGE	RV 1961 1961	1 8.5 62.0	7.3 8.5 07-09-2022	28.0 49.0 62.0		44.4 61.5 07-09-2022		2.7
79420 -2	NW SEC 25 TWP 96 RGE 11 W4M FORT MACKAY WATERCOURSE CULVERT ON HWY 63, 35 KM N OF FORT MACKAY	NORTH CENTRAL REGION FORT MCMURRAY SPM WOOD BUFFALO	REGIONAL MUNICIPALITY OF CMA07 FORT MCMURRAY-WOOD	MP LOCAL ROAD WATERCOURSE (WATERCRS-NI)	BRIDGE CULV	RV 2017	1 2200.0	17.2 -15.0			88.9 83.8 27-06-2023		
79427 -1	NW SEC 17 TWP 46 RGE 2 W4M MCLAUGHLIN WATERCOURSE CULVERT ON LOCAL ROAD NEAR MCLAUGHLIN	CENTRAL REGION VERMILION CT VERMILION RIVER	COUNTY OF VERMILION UNDEFINED CMA VERMILION-LLOYDMINSTER-	MP LOCAL ROAD TRIBUTARY TO BATTLE RIVER (WATERCRS-	BRIDGE CULV	RV 1981	1 1800.0	5.1 0.0			77.8 58.1 06-09-2022		2.9
79428 -1	NW SEC 27 TWP 52 RGE 4 W4M DEWBERRY DEER CREEK CULVERT ON LOCAL ROAD, 7 KM S OF DEWBERRY	CENTRAL REGION VERMILION CT VERMILION RIVER	COUNTY OF VERMILION UNDEFINED CMA VERMILION-LLOYDMINSTER-	MP;MP LOCAL ROAD DEER CREEK (WATERCRS-ST)	BRIDGE CULV	RV 1991	2 1800.0	7.0 22-10-2021			44.4 46.3 22-10-2021		2.5
79429 -1	NW SEC 6 TWP 60 RGE 13 W4M VILNA WATERCOURSE CULVERT ON LOCAL ROAD NEAR VILNA	NORTH CENTRAL REGION ATHABASCA CT SMOKY LAKE	SMOKY LAKE COUNTY UNDEFINED CMA ATHABASCA-BARRHEAD-	MP LOCAL ROAD TRIBUTARY TO STONY CREEK (3)	BRIDGE CULV	RV 1981	1 1600.0	6.4 15.0			22.2 39.7 09-05-2024		2.7
79431 -1	NE SEC 11 TWP 49 RGE 9 W5M DRAYTON VALL PEMBINA RIVER BRIDGE ON LOCAL ROAD NEAR DRAYTON VALL	NORTH CENTRAL REGION STONY PLAIN CT BRAZEAU	Unknown Private Organization or UNDEFINED CMA DRAYTON VALLEY-DEVON	SSB, UT LOCAL ROAD PEMBINA RIVER (WATERCRS-ST)	MAJOR BRIDGE	RV 1910 1910	4 27.4 83.8						
79432 -1	NE SEC 2 TWP 23 RGE 9 W5M ALPINE ACCES RIBBON CREEK BRIDGE ON LOCAL ROAD, 25 KM S OF HIGHWAY 1 & HIGHWAY 40	SOUTHERN REGION CALGARY ID KANANASKIS	Alberta Transportation (AIT) CMA28 BANFF-KANANASKIS	FM 25202:02 C1 0.376 RIBBON CREEK (WATERCRS-ST)	MAJOR BRIDGE	RV 1981 1981	1 34.0 20.0	11.4 34.0 20.0	28.0 49.0 62.0		66.7 61.0 18-12-2024		6.1
79432 BXL-2	NE SEC 2 TWP 23 RGE 9 W5M RIBBON CREEK BRIDGE ON LOCAL ROAD, 25 KM S OF HIGHWAY 1 & HIGHWAY 40	SOUTHERN REGION CALGARY ID KANANASKIS	Alberta Transportation (AIT) CMA28 BANFF-KANANASKIS	RIBBON CREEK (WATERCRS-ST)	EXTENDED BANK P ROTECTION	1981							
79433 -1	SW SEC 7 TWP 79 RGE 12 W6M WATERCOURSE CULVERT ON LOCAL ROAD NEAR BAY TREE	PEACE REGION GRANDE PRAIRIE CT SADDLE HILLS	SADDLE HILLS COUNTY CMA05 CENTRAL PEACE-NOTLEY	MP LOCAL ROAD WATERCOURSE (WATERCRS-NI)	BRIDGE CULV	RV 1980	1 800.0	5.0 15-07-2023					
79436 -1	NW SEC 6 TWP 43 RGE 9 W4M HARDISTY CPR OVERPASS ON HIGHWAY 881, AT NE BOUNDARY OF HARDISTY	CENTRAL REGION VERMILION HARDISTY	Alberta Transportation (AIT) CMA16 CAMROSE	WG 881:02 C1 2.359 RAILWAY CPR	MAJOR BRIDGE	RO 1983 1983	3 16.0 62.0	9.0 44.0 05-12-2021	28.0 49.0 62.0		72.2 67.9 05-12-2021		9.4 7.0
79437 -1	NW SEC 22 TWP 39 RGE 27 W4M BLACKFALDS CPR UNDERPASS ON HIGHWAY 597, AT S BOUNDARY OF BLACKFALDS	CENTRAL REGION RED DEER CT LACOMBE	Alberta Transportation (AIT) CMA19 LACOMBE-PONOKA	CS RAILWAY CPR 597:02 R1 1.376, 597:02 L1 1.375	MAJOR BRIDGE	RU 1984 1984	2 22.1 17.0	8.0 44.2 29-05-2021			55.6 72.6 29-05-2021		7.2 5.4 5.2


BF	Legal Land Location Structure Name Location Description	Region District Municipality	Managed By CMA Constituency	Span Types Located On Located Over	Structure Type	Usage Yr Built Yr Supstr	No. Spans Pipes Max Span Length Max Pipe Dia	Clear Rdwy Nom Length Skew	Single (t) Semi (t) Train (t)	Stru Suff Insp	Rat. % Rat. % Date	Theor VCL On Meas VCL On	Deck Height Theor VCL Over Meas VCL Over
79438 -1	NE SEC 36 TWP 7 RGE 4 W5M FRANK CROWSNEST RIVER PEDESTRIAN BRIDGE, 2 KM N OF FRANK	SOUTHERN REGION LETHBRIDGE SPM CROWSNEST PASS	MUNICIPALITY OF CMA26 LIVINGSTONE-MACLEOD	FM TRAIL-PED ON 50000 FB CROWSNEST RIVER (WATERCRS-ST)	MAJOR BRIDGE	FB 1982 1982	1 36.0	1.6 36.0			66.7 80.3 08-11-2022		4.2
79438 BXL-2	NE SEC 36 TWP 7 RGE 4 W5M CROWSNEST RIVER PEDESTRIAN BRIDGE, 2 KM N OF FRANK	SOUTHERN REGION LETHBRIDGE SPM CROWSNEST PASS	MUNICIPALITY OF CMA26 LIVINGSTONE-MACLEOD	CROWSNEST RIVER (WATERCRS-ST)	EXTENDED BANK P ROTECTION	1982							
79439 -1	NW SEC 13 TWP 57 RGE 6 W6M DENARD LOCAL ROAD OVER HIGHWAY 40 NEAR DENARD	PEACE REGION GRANDE PRAIRIE MD GREENVIEW	Unknown Private Organization or CMA05 WEST YELLOWHEAD	FM, VM MUNICIPAL 40:34 C1 5.762	MAJOR BRIDGE	GS 1981 1981	3 29.6	4.3 45.6 -20.0			44.4 48.1 27-11-2024		7.3 6.0 6.2
79440 -1	SE SEC 30 TWP 50 RGE 6 W4M VERMILION HIGHWAY 41 OVER HIGHWAY 16 INTERCHANGE, AT VERMILION	CENTRAL REGION VERMILION CT VERMILION RIVER	Alberta Transportation (AIT) CMA15 VERMILION-LLOYDMINSTER-	CBC 41:18 L1 57.015, 41:18 R1 57.015 16:28 R1 34.916, 16:28 L1 34.911	MAJOR BRIDGE	GS 1993 1993	2 36.0	19.6 72.0 4.0	28.0 49.0 62.0	50.0 48.2 25-01-2024			7.4 5.4 5.5
79441 N-1	SW SEC 30 TWP 53 RGE 22 W4M AKENSIDE CPR OVERPASS ON HIGHWAY 21, AT AKENSIDE	NORTH CENTRAL REGION STONY PLAIN CT STRATHCONA	Alberta Transportation (AIT) CMA09 FORT SASKATCHEWAN-	WG 21:28 R1 17.586 RAILWAY CPR	MAJOR BRIDGE	RO 1982 1982	3 31.0	11.5 81.0 52.0	28.0 49.0 62.0	44.4 46.3 26-04-2023			8.9 7.0
79441 S-2	SW SEC 30 TWP 53 RGE 22 W4M AKENSIDE CPR OVERPASS ON HIGHWAY 21, AT AKENSIDE	NORTH CENTRAL REGION STONY PLAIN CT STRATHCONA	Alberta Transportation (AIT) CMA09 FORT SASKATCHEWAN-	WG 21:28 L1 17.558 RAILWAY CPR	MAJOR BRIDGE	RO 1983 1983	3 31.0	11.5 81.0 52.0	28.0 49.0 62.0	50.0 47.1 26-04-2023			8.9 7.0
79442 -1	SW SEC 32 TWP 50 RGE 6 W4M VERMILION CNR UNDERPASS ON HIGHWAY 41, AT VERMILION	CENTRAL REGION VERMILION VERMILION	Canadian National Railways CMA15 VERMILION-LLOYDMINSTER-	CBC RAILWAY CNR 41:20 L1 1.656, 41:20 R1 1.655	MAJOR BRIDGE	RU 1990 1990	2 22.0	14.4 44.0					6.6 5.5 5.8
79443 -1	SW SEC 10 TWP 8 RGE 5 W5M COLEMAN CROWSNEST RIVER BRIDGE ON HIGHWAY 3, 7 KM W OF COLEMAN	SOUTHERN REGION LETHBRIDGE SPM CROWSNEST PASS	Alberta Transportation (AIT) CMA26 LIVINGSTONE-MACLEOD	LF 3:02 C1 7.088 CROWSNEST RIVER (WATERCRS-ST)	MAJOR BRIDGE	RV 1978 1978	1 38.1	13.7 38.1	28.0 49.0 62.0	55.6 56.0 30-01-2024			8.5
79444 -1	NW SEC 17 TWP 95 RGE 10 W4M FORT MACKAY TRIBUTARY TO ATHABASCA RIVER CULVERT ON HIGHWAY 63, 10 KM NORTH OF FORT	NORTH CENTRAL REGION FORT MCMURRAY SPM WOOD BUFFALO	Alberta Transportation (AIT) CMA07 FORT MCMURRAY-WOOD	MP-SP 63:14 C1 13.366 TRIBUTARY TO ATHABASCA RIVER	BRIDGE CULV	RV 1988	1 1800.0	18.2 29.0		66.7 69.2 30-01-2024			6.3
79445 -1	SE SEC 1 TWP 57 RGE 7 W4M ELK POINT DRAINAGE DIT CULVERT ON LOCAL ROAD NEAR ELK POINT	NORTH CENTRAL REGION ATHABASCA ELK POINT	ELK POINT UNDEFINED CMA BONNYVILLE-COLD LAKE-ST.	FP LOCAL ROAD TRIBUTARY TO ATIMOSWE CREEK	BRIDGE CULV	RV 1981	1 1753.0	8.5 20.0		44.4 63.8 15-03-2007			1.6
79446 -1	SE SEC 1 TWP 57 RGE 7 W4M ELK POINT DRAINAGE DIT CULVERT ON LOCAL ROAD NEAR ELK POINT	NORTH CENTRAL REGION ATHABASCA ELK POINT	ELK POINT UNDEFINED CMA BONNYVILLE-COLD LAKE-ST.	RPE LOCAL ROAD TRIBUTARY TO ATIMOSWE CREEK	BRIDGE CULV	RV 1984	1 2210.0	12.8		55.6 66.6 15-03-2007			2.2
79447 -1	NW SEC 3 TWP 66 RGE 14 W4M LAC LA BICHE MISSAWAWI CREEK BRIDGE ON LOCAL ROAD NEAR LAC LA BICHE	NORTH CENTRAL REGION ATHABASCA CT LAC LA BICHE	LAC LA BICHE COUNTY UNDEFINED CMA FORT MCMURRAY-LAC LA	SM LOCAL ROAD TRIBUTARY TO BEAVER RIVER (WATERCRS-	STANDARD BRIDGE	RV 1983 1983	1 8.0	7.6 8.0 30.0	28.0 49.0 62.0	61.1 62.5 31-10-2023			2.5
79448 -1	NE SEC 7 TWP 51 RGE 11 W4M INNISFREE CATTLEPASS CULVERT ON PROVINCIAL HIGHWAY 16 NEAR INNISFREE	CENTRAL REGION VERMILION CT MINBURN	Alberta Transportation (AIT) CMA14 FORT SASKATCHEWAN-	MP 16:26 L1 14.392, 16:26 R1 14.376 TRAIL-ANIMAL OVER SP	BRIDGE CULV	SP 1981	1 2000.0	25.0		33.3 55.8 23-06-2024			4.7
79449 -1	SE SEC 20 TWP 65 RGE 16 W4M CASLAN CATTLEPASS CULVERT ON PROVINCIAL HIGHWAY 663 NEAR CASLAN	NORTH CENTRAL REGION ATHABASCA CT LAC LA BICHE	Alberta Transportation (AIT) CMA08 FORT MCMURRAY-LAC LA	MP 663:08 C1 12.915 TRAIL-ANIMAL OVER SP	BRIDGE CULV	SP 1981	1 1800.0	8.0		66.7 59.1 17-02-2023			2.6
79450 -1	NW SEC 15 TWP 65 RGE 17 W4M CASLAN CATTLEPASS CULVERT ON PROVINCIAL HIGHWAY 663 NEAR CASLAN	NORTH CENTRAL REGION ATHABASCA CT ATHABASCA	Alberta Transportation (AIT) CMA07 ATHABASCA-BARRHEAD-	MP 663:08 C1 5.336 TRAIL-ANIMAL OVER SP	BRIDGE CULV	SP 1981	1 2000.0	8.0		55.6 65.6 17-02-2023			3.4
79451 -1	NE SEC 31 TWP 53 RGE 6 W4M DERWENT SLAWA CREEK CULVERT ON PROVINCIAL HIGHWAY 41 NEAR DERWENT	CENTRAL REGION VERMILION CT TWO HILLS	Alberta Transportation (AIT) CMA15 FORT SASKATCHEWAN-	FP 41:20 C1 31.917 SLAWA CREEK (WATERCRS-ST)	BRIDGE CULV	RV 1982	1 1753.0	11.1		55.6 56.6 23-11-2022			2.9
79452 -1	NW SEC 21 TWP 63 RGE 5 W4M LA COREY JACKFISH CREEK BRIDGE ON LOCAL ROAD NEAR LA COREY	NORTH CENTRAL REGION ATHABASCA MD BONNYVILLE	Unknown Private Organization or UNDEFINED CMA BONNYVILLE-COLD LAKE-ST.	PG LOCAL ROAD JACKFISH CREEK (WATERCRS-ST)	STANDARD BRIDGE	RV 1950 1950	1 8.5	4.9 8.5	28.0 49.0 62.0				2.1
79454 -1	SW SEC 2 TWP 46 RGE 2 W4M MCLAUGHLIN WATERCOURSE CULVERT ON LOCAL ROAD NEAR MCLAUGHLIN	CENTRAL REGION VERMILION CT VERMILION RIVER	COUNTY OF VERMILION UNDEFINED CMA VERMILION-LLOYDMINSTER-	MP LOCAL ROAD TRIBUTARY TO BATTLE RIVER (WATERCRS-	BRIDGE CULV	RV 1981	1 1800.0	7.9 -15.0		55.6 64.8 06-09-2022			13.7
79457 -1	NW SEC 36 TWP 84 RGE 7 W4M ANZAC ROBERT CREEK BRIDGE ON PROVINCIAL HIGHWAY 881 NEAR ANZAC	NORTH CENTRAL REGION FORT MCMURRAY SPM WOOD BUFFALO	Alberta Transportation (AIT) CMA07 FORT MCMURRAY-LAC LA	SM 881:24 C1 23.199 KINOSIS CK (WATERCRS-ST)	STANDARD BRIDGE	RV 1980 1980	3 10.0	7.6 22.0 15.0	28.0 49.0 62.0	44.4 47.2 29-08-2024			4.3
79458 -1	SW SEC 22 TWP 85 RGE 7 W4M ANZAC GREGOIRE RIVER BRIDGE ON PROVINCIAL HIGHWAY 881 NEAR ANZAC	NORTH CENTRAL REGION FORT MCMURRAY SPM WOOD BUFFALO	Alberta Transportation (AIT) CMA07 FORT MCMURRAY-LAC LA	SM 881:24 C1 30.349 GREGOIRE RIVER (WATERCRS-ST)	STANDARD BRIDGE	RV 1980 1980	3 10.0	7.6 22.0	28.0 49.0 62.0	38.9 40.8 29-08-2024			4.8
79459 -1	SE SEC 10 TWP 86 RGE 8 W4M ANZAC MORRIS CREEK BRIDGE ON SERVICE ROAD TO PROVINCIAL HIGHWAY 881 NEAR ANZAC	NORTH CENTRAL REGION FORT MCMURRAY SPM WOOD BUFFALO	Alberta Transportation (AIT) CMA07 FORT MCMURRAY-LAC LA	SM 881:24 C1 43.768 MILTON'S CK (WATERCRS-ST)	STANDARD BRIDGE	RV 1982 1982	1 6.0	10.1 6.0 15.0	28.0 49.0 62.0	38.9 50.9 29-08-2024			3.1

		Transportation Infrastructure Management System										2025/03/06	
Bridge Structures Report													
All 'IN SERVICE' Structures - Sorted By: File Number													
Page 575 of 772													
BF	Legal Land Location Structure Name Location Description	Region District Municipality	Managed By CMA Constituency	Span Types Located On Located Over	Structure Type	Usage Yr Built Yr Supstr	No. Spans Pipes Max Span Length Max Pipe Dia	Clear Rdwy Nom Length Skew	Single (t) Semi (t) Train (t)	Stru Suff Insp	Rat. % Rat. % Date	Theor VCL On Meas VCL On	Deck Height Theor VCL Over Meas VCL Over
79460 -1	NW SEC 35 TWP 51 RGE 11 W4M INNISFREE BIRCH CREEK BRIDGE ON PROVINCIAL HIGHWAY 870 NEAR INNISFREE	CENTRAL REGION VERMILION CT MINBURN	Alberta Transportation (AIT) CMA14 FORT SASKATCHEWAN-	SM 870:08 C1 9.503 BIRCH CREEK (WATERCRS-ST)	STANDARD BRIDGE	RV 1985 1985	1 6.0	8.8 6.0	28.0 49.0 62.0	61.1 60.8 06-04-2022			2.6
79461 -2	NW SEC 32 TWP 57 RGE 2 W4M SPUTINOW WATERCOURSE CULVERT ON LOCAL ROAD NEAR SPUTINOW	NORTH CENTRAL REGION ATHABASCA FISHING LAKE	Fishing Lake Metis Settlement UNDEFINED CMA BONNYVILLE-COLD LAKE-ST.	SP LOCAL ROAD TRIBUTARY TO FROG CREEK (WATERCRS-	BRIDGE CULV	RV 2003	1 2120.0	9.0 37.0		55.6 69.3 12-07-2017			8.0
79462 -1	NE SEC 8 TWP 59 RGE 11 W4M ASHMONT WATERCOURSE CULVERT ON LOCAL ROAD NEAR ASHMONT	NORTH CENTRAL REGION ATHABASCA CT ST PAUL	COUNTY OF ST. PAUL NO. 19 UNDEFINED CMA BONNYVILLE-COLD LAKE-ST.	MP LOCAL ROAD 2ND ORDER TRIBUTARY TO SADDLELAKE	BRIDGE CULV	RV 1993	1 1800.0	8.0 -3.0		55.6 62.5 04-03-2021			3.3
79463 -1	SW SEC 24 TWP 65 RGE 17 W4M CASLAN CATTLEPASS CULVERT ON PROVINCIAL HIGHWAY 663 NEAR CASLAN	NORTH CENTRAL REGION ATHABASCA CT ATHABASCA	Alberta Transportation (AIT) CMA07 ATHABASCA-BARRHEAD-	MP 663:08 C1 8.722 TRAIL-ANIMAL OVER SP	BRIDGE CULV	SP 1981	1 1800.0	8.0		77.8 79.8 17-02-2023			2.8
79464 -1	SW SEC 3 TWP 55 RGE 25 W4M ST. ALBERT HIGHWAY 37 OVER HIGHWAY 2 INTERCHANGE, 6 KM N OF ST. ALBERT	NORTH CENTRAL REGION STONY PLAIN CT STURGEON	Alberta Transportation (AIT) CMA09 LAC STE. ANNE-PARKLAND	WG 37:04 L1 0.000, 37:04 R1 0.000 2:34 R1 4.051, 2:34 L1 4.051	MAJOR BRIDGE	GS 1984 1984	2 38.5	17.0 77.0 12.0	28.0 49.0 62.0	38.9 38.6 28-06-2024			7.3 5.9 5.9
79465 -1	SW SEC 30 TWP 30 RGE 18 W4M MICHICHI TRIBUTARY TO MICHICHI CREEK CULVERT ON LOCAL ROAD, AT N DBY OF MICHICHI	CENTRAL REGION HANNA CT STARLAND	STARLAND COUNTY UNDEFINED CMA DRUMHELLER-STETTLER	SP LOCAL ROAD TRIBUTARY TO MICHICHI CREEK	BRIDGE CULV	RV 1981	1 3670.0	8.5		55.6 60.0 16-12-2020			9.8
79466 -1	NW SEC 3 TWP 24 RGE 9 W4M JENNER CABIN LAKE C CULVERT ON PROVINCIAL HIGHWAY 884 NEAR JENNER	CENTRAL REGION HANNA SPECIAL AREA 3	Alberta Transportation (AIT) CMA22 DRUMHELLER-STETTLER	SP 884:06 C1 11.386 TRIBUTARY TO BLOOD INDIAN CREEK	BRIDGE CULV	RV 1984	1 2134.0	9.3 50.0		33.3 47.7 17-11-2023			10.4
79468 -1	SW SEC 33 TWP 22 RGE 5 W5M BRAGG CREEK CONNOP CREEK CULVERT ON HIGHWAY 66, 9 KM SW OF BRAGG CREEK	SOUTHERN REGION CALGARY ID KANANASKIS	Alberta Transportation (AIT) CMA27 BANFF-KANANASKIS	SPE 66:04 C1 9.560 CONNOP CREEK (WATERCRS-ST)	BRIDGE CULV	RV 1982	1 2438.0	14.0 -25.0		55.6 53.2 10-08-2023			6.1
79469 -1	SE SEC 20 TWP 24 RGE 7 W5M SIBBALD FLAT SIBBALD CREEK CULVERT ON PROVINCIAL HIGHWAY 68 NEAR SIBBALD FLAT	SOUTHERN REGION CALGARY ID KANANASKIS	Alberta Transportation (AIT) CMA28 BANFF-KANANASKIS	MP;MP 68:04 C1 7.626 TRIBUTARY TO SIBBALD CK (WATERCRS-ST)	BRIDGE CULV	RV 1982	2 1219.0	6.4 -30.0		55.6 54.6 15-07-2023			2.4
79470 -1	NE SEC 16 TWP 24 RGE 7 W5M SIBBALD FLAT SIBBALD CREEK CULVERT ON PROVINCIAL HIGHWAY 68 NEAR SIBBALD FLAT	SOUTHERN REGION CALGARY ID KANANASKIS	Alberta Transportation (AIT) CMA28 BANFF-KANANASKIS	SPE 68:04 C1 10.023 SIBBALD CREEK (WATERCRS-ST)	BRIDGE CULV	RV 1982	1 2134.0	12.8 41.0		77.8 77.1 14-07-2023			4.0
79471 -1	NW SEC 11 TWP 24 RGE 27 W4M LANGDON HIGHWAY 9 OVER HIGHWAY 1 INTERCHANGE, 9 KM E OF CHESTERMERE	SOUTHERN REGION CALGARY CT ROCKY VIEW	Alberta Transportation (AIT) CMA30 CHESTERMERE-	WG 9:02 L1 0.000, 797:04 R1 6.424, 797:04 L1 6.423, 1:12 R1 0.004, 1:10 R1 20.149, 1:12 L1 0.004,	MAJOR BRIDGE	GS 2008 2008	2 57.0	19.8 114.0 0.0	28.0 49.0 62.0	72.2 60.1 17-07-2024			5.5 5.8
79472 -1	SW SEC 4 TWP 63 RGE 4 W6M GRANDE PRAIRIE KAKWA RIVER BRIDGE ON HWY 40, 93 KM S OF GRANDE PRAIRIE	PEACE REGION GRANDE PRAIRIE MD GREENVIEW	Alberta Transportation (AIT) CMA05 GRANDE PRAIRIE-WAPITI	WG 40:38 C1 23.886 KAKWA RIVER (WATERCRS-ST)	MAJOR BRIDGE	RV 1981 1981	3 47.0	11.0 122.4	28.0 49.0 62.0	50.0 50.0 26-11-2024			10.0
79472 BGL-2	SW SEC 4 TWP 63 RGE 4 W6M GRANDE PRAIRIE KAKWA RIVER BRIDGE ON HWY 40, 93 KM S OF GRANDE PRAIRIE	PEACE REGION GRANDE PRAIRIE MD GREENVIEW	Alberta Transportation (AIT) CMA05 GRANDE PRAIRIE-WAPITI	KAKWA RIVER (WATERCRS-ST)	GUIDE BANK	1981				66.7 26-11-2024			
79472 BGR-3	SW SEC 4 TWP 63 RGE 4 W6M GRANDE PRAIRIE KAKWA RIVER BRIDGE ON HWY 40, 93 KM S OF GRANDE PRAIRIE	PEACE REGION GRANDE PRAIRIE MD GREENVIEW	Alberta Transportation (AIT) CMA05 GRANDE PRAIRIE-WAPITI	KAKWA RIVER (WATERCRS-ST)	GUIDE BANK	1981				44.4 26-11-2024			
79472 BGL-4	SE SEC 5 TWP 63 RGE 4 W6M GRANDE PRAIRIE KAKWA RIVER BRIDGE ON HWY 40, 93 KM S OF GRANDE PRAIRIE	PEACE REGION GRANDE PRAIRIE MD GREENVIEW	Alberta Transportation (AIT) UNDEFINED CMA GRANDE PRAIRIE-WAPITI	KAKWA RIVER (WATERCRS-ST)	SPUR	2017				88.9 26-11-2024			
79473 -1	SE SEC 21 TWP 65 RGE 5 W6M GRANDE PRAIR CUTBANK RIVER BRIDGE ON HIGHWAY 40, 70 KM SOUTH OF GRANDE PRAIRIE	PEACE REGION GRANDE PRAIRIE MD GREENVIEW	Alberta Transportation (AIT) CMA05 GRANDE PRAIRIE-WAPITI	WG 40:40 C1 0.055 CUTBANK RIVER (WATERCRS-ST)	MAJOR BRIDGE	RV 1984 1984	2 44.0	13.0 88.0 0.0	28.0 49.0 62.0	50.0 54.1 24-04-2024			11.7
79473 BGR-2	SE SEC 21 TWP 65 RGE 5 W6M CUTBANK RIVER BRIDGE ON HIGHWAY 40, 70 KM SOUTH OF GRANDE PRAIRIE	PEACE REGION GRANDE PRAIRIE MD GREENVIEW	Alberta Transportation (AIT) CMA05 GRANDE PRAIRIE-WAPITI	CUTBANK RIVER (WATERCRS-ST)	GUIDE BANK	1984				66.7 26-11-2024			
79473 BXL-3	SE SEC 21 TWP 65 RGE 5 W6M CUTBANK RIVER BRIDGE ON HIGHWAY 40, 70 KM SOUTH OF GRANDE PRAIRIE	PEACE REGION GRANDE PRAIRIE MD GREENVIEW	Alberta Transportation (AIT) CMA05 GRANDE PRAIRIE-WAPITI	CUTBANK RIVER (WATERCRS-ST)	EXTENDED BANK P ROTECTION	1984				44.4 26-11-2024			
79474 -1	NW SEC 4 TWP 68 RGE 5 W6M GRANDE PRAIRIE BIG MOUNTAIN CREEK CULVERT ON HIGHWAY 40, 35 KM S OF GRANDE PRAIRIE	PEACE REGION GRANDE PRAIRIE MD GREENVIEW	Alberta Transportation (AIT) CMA05 GRANDE PRAIRIE-WAPITI	AP 40:42 C1 0.007 BIG MOUNTAIN CREEK (WATERCRS-ST)	BRIDGE CULV	RV 1983	1 7900.0	11.0		55.6 56.9 13-11-2024			10.1
79475 -1	NE SEC 7 TWP 68 RGE 5 W6M GRANDE PRAIR BALD MOUNTAIN CREEK CULVERT ON HIGHWAY 40, 32 KM S OF GRANDE PRAIRIE	PEACE REGION GRANDE PRAIRIE MD GREENVIEW	Alberta Transportation (AIT) CMA05 GRANDE PRAIRIE-WAPITI	AP 40:42 C1 2.968 BALD MOUNTAIN CREEK (WATERCRS-ST)	BRIDGE CULV	RV 1984	1 7900.0	11.0 10.0		44.4 54.9 13-11-2024			13.9
79476 -1	SW SEC 30 TWP 7 RGE 20 W4M LETHBRIDGE SMRID CANAL BRIDGE ON LOCAL ROAD, 13 KM SE OF LETHBRIDGE (IRR. DISTR. SITE 10A)	SOUTHERN REGION LETHBRIDGE CT LETHBRIDGE	COUNTY OF LETHBRIDGE UNDEFINED CMA TABER-WARNER	SM LOCAL ROAD SMR - IRRIGATION C (WATERCRS-IC)	STANDARD BRIDGE	IC 1984 1984	3 11.0	8.8 33.0	28.0 49.0 62.0	66.7 73.7 18-01-2023			4.8


		Transportation Infrastructure Management System										2025/03/06	
Bridge Structures Report													
All 'IN SERVICE' Structures - Sorted By: File Number													
Page 576 of 772													
BF	Legal Land Location Structure Name Location Description	Region District Municipality	Managed By CMA Constituency	Span Types Located On Located Over	Structure Type	Usage Yr Built Yr Supstr	No. Spans Pipes Max Span Length Max Pipe Dia	Clear Rdwy Nom Length Skew	Single (t) Semi (t) Train (t)	Stru Suff Insp	Rat. % Rat. % Date	Theor VCL On Theor VCL On Meas VCL On	Deck Height Theor VCL Over Theor VCL Over Meas VCL Over
79477 -1	SW SEC 19 TWP 70 RGE 5 W6M GRANDE PRAIR HIGHWAY 40 OVER PROCTOR AND GAMBLE HAUL ROAD FLYOVER, 9 KM S OF GRANDE	PEACE REGION GRANDE PRAIRIE MD GREENVIEW	Alberta Transportation (AIT) CMA05 GRANDE PRAIRIE-WAPITI	RM 40:42 C1 26.270 MUNICIPAL	MAJOR BRIDGE	GF 1983 1983	1 22.0	13.7 22.0 -29.0	28.0 49.0 62.0	50.0 55.4 26-11-2024			9.8 7.3 8.1
79481 -1	SE SEC 29 TWP 37 RGE 27 W4M MCKENZIE RD MCKENZIE ROAD OVER HIGHWAY 2 INTERCHANGE, 3 KM S OF RED DEER BOUNDARY	CENTRAL REGION RED DEER CT RED DEER	Alberta Transportation (AIT) CMA19 INNISFAIL-SYLVAN LAKE	WG 25117:02 R1 0.189, 25117:02 L1 0.162 2:24 R1 22.271, RAMP 46-2 I, 2:24 L1 22.263	MAJOR BRIDGE	GS 1995 1995	3 37.0	16.0 94.0	28.0 49.0 62.0	77.8 68.1 27-01-2024			7.3 5.5 5.7
79481 ZS1-2	SE SEC 32 TWP 37 RGE 27 W4M MCKENZIE RD MCKENZIE ROAD OVER HIGHWAY 2 INTERCHANGE, 3 KM S OF RED DEER BOUNDARY	CENTRAL REGION RED DEER CT RED DEER	Alberta Transportation (AIT) CMA19 INNISFAIL-SYLVAN LAKE	2:24 L1 24.381 2:24 L1 24.381	TUBE STRUCTURE	2019					100.0		
79481 ZS2-3	NE SEC 29 TWP 37 RGE 27 W4M MCKENZIE RD MCKENZIE ROAD OVER HIGHWAY 2 INTERCHANGE, 3 KM S OF RED DEER BOUNDARY	CENTRAL REGION RED DEER CT RED DEER	Alberta Transportation (AIT) CMA19 INNISFAIL-SYLVAN LAKE	2:24 L1 23.191 2:24 L1 23.191	TRUSS (CANTILEV ER) STRUCTURE	2019					94.4		
79481 ZS3-4	SE SEC 29 TWP 37 RGE 27 W4M MCKENZIE RD MCKENZIE ROAD OVER HIGHWAY 2 INTERCHANGE, 3 KM S OF RED DEER BOUNDARY	CENTRAL REGION RED DEER CT RED DEER	Alberta Transportation (AIT) CMA19 INNISFAIL-SYLVAN LAKE	2:24 L1 22.771 2:24 L1 22.771	TUBE STRUCTURE	2019					100.0		
79482 -1	NE SEC 23 TWP 53 RGE 24 W4M 137AVE OVER CNR/LRT (B190) 137 AVENUE OVER LRT & CNR AT EDMONTON	NORTH CENTRAL REGION STONY PLAIN EDMONTON	EDMONTON UNDEFINED CMA EDMONTON-BEVERLY-	DBT LOCAL ROAD RAILWAY CNR ,RAILWAY LRT	MAJOR BRIDGE	RO 1983 1983	3 33.0	26.5 68.0 -16.0	28.0 49.0 62.0	44.4 49.8 10-06-2024			7.2
79483 -1	SE SEC 16 TWP 53 RGE 25 W4M 170 STREET - YHT (B185) HIGHWAY 2 OVER YELLOWHEAD TRAIL AT 170 STREET IN EDMONTON	NORTH CENTRAL REGION STONY PLAIN EDMONTON	EDMONTON UNDEFINED CMA EDMONTON-WEST HENDAY	FM 2:33 R1 22.056, 2:33 L1 22.054 16:17 R1 2.415, 16:17 L1 2.406	MAJOR BRIDGE	GS 1983 1983	2 35.6	33.0 66.6	28.0 49.0 62.0	38.9 33.5 04-06-2024			5.8
79485 -1	SW SEC 4 TWP 57 RGE 26 W4M ALCOMDALE DRAINAGE DIT CULVERT ON LOCAL ROAD NEAR ALCOMDALE	NORTH CENTRAL REGION STONY PLAIN CT STURGEON	STURGEON COUNTY UNDEFINED CMA LAC STE. ANNE-PARKLAND	MPE LOCAL ROAD TRIBUTARY TO LITTLE EGG CREEK	BRIDGE CULV	RV 1981	1 1600.0	7.7 0.0		33.3 48.7 27-07-2023			2.0
79486 -1	SW SEC 34 TWP 56 RGE 26 W4M ALCOMDALE DRAINAGE DIT CULVERT ON LOCAL ROAD NEAR ALCOMDALE	NORTH CENTRAL REGION STONY PLAIN CT STURGEON	STURGEON COUNTY UNDEFINED CMA LAC STE. ANNE-PARKLAND	MPE LOCAL ROAD TRIBUTARY TO LITTLE EGG CREEK	BRIDGE CULV	RV 1981	1 1600.0	7.0 0.0		77.8 78.8 27-07-2023			2.0
79487 -1	NW SEC 31 TWP 54 RGE 15 W5M ROSEVEAR WATERCOURSE CULVERT ON LOCAL ROAD NEAR ROSEVEAR	NORTH CENTRAL REGION EDSON CT YELLOWHEAD	YELLOWHEAD COUNTY UNDEFINED CMA WEST YELLOWHEAD	SPE LOCAL ROAD 2ND ORDER TRIBUTARY TO MCLEOD RIVER	BRIDGE CULV	RV 1981	1 2433.0	6.0 -27.0		44.4 55.1 09-04-2024			4.5
79488 -1	SW SEC 25 TWP 61 RGE 3 W5M NEERLANDIA DRAINAGE DIT CULVERT ON LOCAL ROAD NEAR NEERLANDIA	NORTH CENTRAL REGION ATHABASCA CT BARRHEAD	COUNTY OF BARRHEAD NO. UNDEFINED CMA ATHABASCA-BARRHEAD-	SPE LOCAL ROAD TRIBUTARY TO SHOAL CREEK (WATERCRS-	BRIDGE CULV	RV 1981	1 2433.0	7.3		77.8 79.2 17-09-2024			3.3
79489 -1	NW SEC 16 TWP 59 RGE 6 W5M MYSTERY LAKE WATERCOURSE CULVERT ON LOCAL ROAD NEAR MYSTERY LAKE	NORTH CENTRAL REGION STONY PLAIN CT LAC STE. ANNE	LAC STE. ANNE COUNTY UNDEFINED CMA LAC STE. ANNE-PARKLAND	MP LOCAL ROAD TRIBUTARY TO PADDLE RIVER (WATERCRS-	BRIDGE CULV	RV 1981	1 1600.0	8.0		66.7 67.8 30-09-2022			2.2
79490 -1	NW SEC 1 TWP 62 RGE 7 W5M FORT ASSINIB GOOSE CREEK BRIDGE ON LOCAL ROAD NEAR FORT ASSINIB	NORTH CENTRAL REGION EDSON CT WOODLANDS	WOODLANDS COUNTY UNDEFINED CMA ATHABASCA-BARRHEAD-	PG LOCAL ROAD GOOSE CREEK (WATERCRS-ST)	STANDARD BRIDGE	RV 1960 1960	1 8.5	7.3 8.5	28.0 49.0 62.0	55.6 59.0 30-07-2024			3.0
79491 -1	SW SEC 10 TWP 54 RGE 17 W5M EDSON CATTLEPASS CULVERT ON PROVINCIAL HIGHWAY 748 NEAR EDSON	NORTH CENTRAL REGION EDSON CT YELLOWHEAD	Alberta Transportation (AIT) CMA13 WEST YELLOWHEAD	MP-MP-MP 748:02 C1 9.990 TRAIL-ANIMAL OVER SP	BRIDGE CULV	SP 1981	1 1799.0	9.8		66.7 59.4 27-12-2022			2.8
79494 -1	SE SEC 17 TWP 55 RGE 11 W5M MACKAY CATTLEPASS CULVERT ON PROVINCIAL HIGHWAY 751 NEAR MACKAY	NORTH CENTRAL REGION EDSON CT YELLOWHEAD	Alberta Transportation (AIT) CMA12 WEST YELLOWHEAD	MP 751:02 C1 15.938 TRAIL-ANIMAL OVER SP	BRIDGE CULV	SP 2003	1 2000.0	9.4		55.6 67.8 20-04-2023			3.8
79496 -1	NW SEC 21 TWP 45 RGE 23 W5M CADOMIN MCLEOD RIVER BRIDGE ON LOCAL ROAD NEAR CADOMIN	NORTH CENTRAL REGION EDSON CT YELLOWHEAD	YELLOWHEAD COUNTY UNDEFINED CMA WEST YELLOWHEAD	PG LOCAL ROAD MCLEOD RIVER (WATERCRS-ST)	STANDARD BRIDGE	RV 1952 1952	1 6.1	7.3 6.1	28.0 49.0 62.0	50.0 61.5 18-10-2020			3.0
79497 -1	SW SEC 24 TWP 50 RGE 2 W5M TELFORDVILLE WATERCOURSE BRIDGE ON LOCAL ROAD NEAR TELFORDVILLE	NORTH CENTRAL REGION STONY PLAIN CT LEDUC	LEDUC COUNTY UNDEFINED CMA DRAYTON VALLEY-DEVON	PG LOCAL ROAD TRIBUTARY TO STRAWBERRY CREEK	STANDARD BRIDGE	RV 1952 1952	1 6.1	7.3 6.1 0.0	28.0 49.0 62.0	55.6 62.7 04-06-2024			2.5
79498 -1	NE SEC 33 TWP 23 RGE 9 W4M CABIN LAKE BLOOD INDIAN CREEK CULVERT ON HIGHWAY 884, 25 KM E OF CESSFORD	CENTRAL REGION HANNA SPECIAL AREA 3	Alberta Transportation (AIT) CMA22 DRUMHELLER-STETTTLER	SPE 884:06 C1 9.806 BLOOD INDIAN CREEK (WATERCRS-ST)	BRIDGE CULV	RV 1983	1 5560.0	9.1 -5.0		77.8 78.7 17-11-2023			4.9
79501 -2	SE SEC 35 TWP 19 RGE 5 W5M TURNER VALLEY WATERCOURSE BRIDGE ON LOCAL ROAD, 26 KM W OF TURNER VALLEY	SOUTHERN REGION CALGARY ID KANANASKIS	Alberta Transportation (AIT) CMA27 BANFF-KANANASKIS	WG 25002:02 C1 12.994 TRIBUTARY TO SHEEP RIVER (WATERCRS-	MAJOR BRIDGE	RV 2022 2022	1 24.4	8.5 24.4	28.0 49.0 62.0	88.9 74.9 10-06-2022			
79503 -1	NE SEC 27 TWP 19 RGE 4 W5M TURNER VALLE MACABEE CREEK CULVERT ON LOCAL ROAD NEAR TURNER VALLE	SOUTHERN REGION CALGARY ID KANANASKIS	Alberta Transportation (AIT) CMA27 BANFF-KANANASKIS	SP LOCAL ROAD MACABEE CREEK (WATERCRS-ST)	BRIDGE CULV	RV 1983	1 1800.0	10.0 36.0		77.8 62.4 23-06-2021			7.8
79504 -1	NE SEC 26 TWP 19 RGE 4 W5M TURNER VALLE MACABEE CREEK CULVERT ON PROVINCIAL HIGHWAY 546 NEAR TURNER VALLE	SOUTHERN REGION CALGARY CT FOOTHILLS	Alberta Transportation (AIT) CMA27 LIVINGSTONE-MACLEOD	SP 546:02 C1 1.185 MACABEE CREEK (WATERCRS-ST)	BRIDGE CULV	RV 1987	1 2744.0	9.0		77.8 70.2 01-11-2022			4.3

		<div>Transportation Infrastructure Management System</div> <div>Bridge Structures Report</div> <div>All 'IN SERVICE' Structures - Sorted By: File Number</div>										2025/03/06	
												Page 577 of 772	
BF	Legal Land Location Structure Name Location Description	Region District Municipality	Managed By CMA Constituency	Span Types Located On Located Over	Structure Type	Usage Yr Built Yr Supstr	No. Spans Pipes Max Span Length Max Pipe Dia	Clear Rdwy Nom Length Skew	Single (t) Semi (t) Train (t)	Stru Suff Insp	Rat. % Rat. % Date	Theor VCL On Meas VCL On	Deck Height Theor VCL Over Meas VCL Over
79506 -1	SW SEC 18 TWP 24 RGE 24 W4M STRATHMORE WID IRRIGATION CANAL BRIDGE ON LOCAL ROAD NEAR STRATHMORE	SOUTHERN REGION CALGARY CT WHEATLAND	WHEATLAND COUNTY UNDEFINED CMA CHESTERMERE-	PG LOCAL ROAD WID - IRRIGATION C (WATERCRS-IC)	STANDARD BRIDGE	IC 1952 1952	1 8.5	7.3 8.5	28.0 49.0 62.0		50.0 63.1		3.0
79507 -2	SW SEC 19 TWP 29 RGE 20 W4M DRUMHELLER CATTLEPASS CULVERT ON HWY 838, 18 KM NW OF DRUMHELLER	CENTRAL REGION HANNA CT STARLAND	Alberta Transportation (AIT) CMA21 DRUMHELLER-STETTLER	MP 838:02 C1 8.268 TRAIL-ANIMAL	BRIDGE CULV	SP 2021	1 2200.0	10.0 0.0			100.0 97.8 14-09-2024		
79508 -1	NW SEC 26 TWP 29 RGE 21 W4M DRUMHELLER CATTLEPASS CULVERT ON PROVINCIAL HIGHWAY 838 NEAR DRUMHELLER	CENTRAL REGION HANNA CT STARLAND	Alberta Transportation (AIT) CMA21 DRUMHELLER-STETTLER	MP 838:02 C1 12.226 TRAIL-ANIMAL OVER SP	BRIDGE CULV	SP 1987	1 2200.0	12.0			33.3 52.6 14-09-2024		3.0
79509 -2	SE SEC 8 TWP 63 RGE 4 W6M GRANDE PRAIRE RATSON CREEK CULVERT ON HWY 40, 83 KM S OF GRANDE PRAIRIE	PEACE REGION GRANDE PRAIRIE MD GREENVIEW	Alberta Transportation (AIT) CMA05 GRANDE PRAIRIE-WAPITI	SP 40:38 C1 25.052 RATSON CREEK (WATERCRS-NI)	BRIDGE CULV	RV 2024	1 6470.0	9.7 -12.0			100.0 98.5 15-11-2024		
79511 -1	NE SEC 10 TWP 36 RGE 7 W5M CAROLINE ALFORD CREEK BRIDGE ON LOCAL ROAD NEAR CAROLINE	CENTRAL REGION RED DEER CT CLEARWATER	CLEARWATER COUNTY UNDEFINED CMA RIMBEY-ROCKY MOUNTAIN	SM LOCAL ROAD ALFORD CREEK (WATERCRS-ST)	STANDARD BRIDGE	RV 1981 1981	1 10.0	7.6 10.0	28.0 49.0 62.0		44.4 53.0 25-05-2023		3.0
79512 -1	SW SEC 12 TWP 43 RGE 5 W5M RIMBEY MEDICINE RIVER BRIDGE ON LOCAL ROAD NEAR RIMBEY	CENTRAL REGION RED DEER CT PONOKA	PONOKA COUNTY UNDEFINED CMA RIMBEY-ROCKY MOUNTAIN	PG LOCAL ROAD MEDICINE RIVER (WATERCRS-ST)	STANDARD BRIDGE	RV 1952 1952	1 8.5	7.3 8.5	28.0 49.0 62.0		55.6 57.5 21-12-2021		3.3
79513 -1	NE SEC 26 TWP 36 RGE 1 W4M PROVOST WATERCOURSE CULVERT ON LOCAL ROAD NEAR PROVOST	CENTRAL REGION HANNA MD PROVOST	M.D. OF PROVOST NO. 52 UNDEFINED CMA DRUMHELLER-STETTLER	MP LOCAL ROAD TRIBUTARY TO EYEHILL CREEK (WATERCRS-	BRIDGE CULV	RV 1981	1 1600.0	7.3			44.4 56.3 29-04-2021		2.1
79515 -1	NE SEC 3 TWP 47 RGE 20 W4M CAMROSE CAMROSE CREEK BRIDGE, ON 54 AVE AT CAMROSE	CENTRAL REGION VERMILION CAMROSE	CAMROSE UNDEFINED CMA CAMROSE	SM LOCAL ROAD CAMROSE CREEK (WATERCRS-ST)	STANDARD BRIDGE	RV 1983 1983	1 11.0	12.5 11.0	28.0 49.0 62.0		38.9 50.6 09-08-2024		1.8
79517 -2	NW SEC 6 TWP 38 RGE 3 W5M BENALTO WATERCOURSE CULVERT ON LOCAL ROAD, 22 KM SW OF BENALTO	CENTRAL REGION RED DEER CT RED DEER	RED DEER COUNTY UNDEFINED CMA RIMBEY-ROCKY MOUNTAIN	MP LOCAL ROAD 2ND ORDER TRIBUTARY TO MEDICINE RIVER	BRIDGE CULV	RV 2021	1 2700.0				88.9 88.8 29-09-2021		
79518 -1	SW SEC 28 TWP 44 RGE 1 W5M BLUFFTON WATERCOURSE CULVERT ON LOCAL ROAD NEAR BLUFFTON	CENTRAL REGION RED DEER CT PONOKA	PONOKA COUNTY UNDEFINED CMA RIMBEY-ROCKY MOUNTAIN	MP LOCAL ROAD 2ND ORDER TRIBUTARY TO BATTLE RIVER	BRIDGE CULV	RV 1982	1 1800.0	8.0 20.0			22.2 41.6 14-05-2024		3.0
79521 -1	SE SEC 13 TWP 24 RGE 8 W5M Sibbald Flat STONY CREEK CULVERT ON PROVINCIAL HIGHWAY 68 NEAR SEEBE	SOUTHERN REGION CALGARY ID KANANASKIS	Alberta Transportation (AIT) CMA28 BANFF-KANANASKIS	SPE 68:04 C1 3.572 STONY CK (WATERCRS-ST)	BRIDGE CULV	RV 1983	1 2439.0	12.0 53.0			77.8 76.4 15-07-2023		4.0
79522 -1	NW SEC 26 TWP 22 RGE 26 W4M CARSELAND WID IRRIGATION CANAL BRIDGE ON LOCAL ROAD NEAR CARSELAND	SOUTHERN REGION CALGARY CT WHEATLAND	WHEATLAND COUNTY UNDEFINED CMA CHESTERMERE-	TT LOCAL ROAD WID - IRRIGATION C (WATERCRS-IC)	STANDARD BRIDGE	IC 1982 1982	3 8.5	7.9 25.5 45.0	30.7 53.7 76.7		50.0 72.5 15-03-2021		2.7
79523 -1	SW SEC 21 TWP 23 RGE 25 W4M LANGDON WID IRRIGATION CANAL BRIDGE ON LOCAL ROAD NEAR LANGDON	SOUTHERN REGION CALGARY CT WHEATLAND	WHEATLAND COUNTY UNDEFINED CMA CHESTERMERE-	TT LOCAL ROAD WID - IRRIGATION C (WATERCRS-IC)	STANDARD BRIDGE	IC 1982 1982	3 8.5	7.9 25.5 45.0	28.0 49.0 65.2		50.0 65.9 26-10-2020		2.3
79525 -1	NW SEC 26 TWP 29 RGE 21 W4M DRUMHELLER STOCKPASS CULVERT ON PROVINCIAL HIGHWAY 838 NEAR DRUMHELLER	CENTRAL REGION HANNA CT STARLAND	Alberta Transportation (AIT) CMA21 DRUMHELLER-STETTLER	MP 838:02 C1 12.944 TRAIL-ANIMAL Stockpass	BRIDGE CULV	SP 1988	1 2200.0	10.0			33.3 54.0 14-09-2024		3.0
79526 -1	SE SEC 22 TWP 29 RGE 5 W5M WATER VALLEY STONY CREEK CULVERT ON LOCAL ROAD NEAR WATER VALLEY	CENTRAL REGION RED DEER CT MOUNTAIN VIEW	MOUNTAIN VIEW COUNTY UNDEFINED CMA RIMBEY-ROCKY MOUNTAIN	MP LOCAL ROAD TRIBUTARY TO STONY CREEK (WATERCRS-	BRIDGE CULV	RV 1983	1 1600.0	8.0			55.6 66.7 04-08-2023		2.7
79527 -1	SW SEC 17 TWP 30 RGE 4 W5M CREMONA WATERCOURSE CULVERT ON LOCAL ROAD NEAR CREMONA	CENTRAL REGION RED DEER CT MOUNTAIN VIEW	MOUNTAIN VIEW COUNTY UNDEFINED CMA RIMBEY-ROCKY MOUNTAIN	MP;MP LOCAL ROAD TRIBUTARY TO LITTLE RED DEER RIVER	BRIDGE CULV	RV 1980	2 1219.0	7.3			44.4 56.2 02-06-2021		6.6
79528 -1	NE SEC 6 TWP 28 RGE 18 W4M EAST COULEE CATTLEPASS CULVERT ON PROVINCIAL HIGHWAY 10 NEAR EAST COULEE	CENTRAL REGION HANNA DRUMHELLER	Alberta Transportation (AIT) CMA21 DRUMHELLER-STETTLER	MP 10:08 C1 15.989 TRAIL-ANIMAL OVER SP	BRIDGE CULV	SP 1981	1 2200.0	9.2			33.3 51.1 02-08-2023		3.0
79529 -2	SW SEC 2 TWP 23 RGE 21 W4M CLUNY WID IRRIGATION CANAL CULVERT ON LOCAL ROAD, 12 KM NE OF CLUNY	SOUTHERN REGION CALGARY CT WHEATLAND	WHEATLAND COUNTY UNDEFINED CMA OLDS-DIDSBURY-THREE	MP LOCAL ROAD WID - IRRIGATION C (WATERCRS-IC)	BRIDGE CULV	IC 2019	1 1800.0	8.6 15.0			88.9 85.9 18-10-2020		
79530 -1	SE SEC 20 TWP 24 RGE 7 W5M Sibbald Flat SIBBALD CREEK CULVERT ON PROVINCIAL HIGHWAY 68 NEAR SEEBE	SOUTHERN REGION CALGARY ID KANANASKIS	Alberta Transportation (AIT) CMA28 BANFF-KANANASKIS	MP;MP 68:04 C1 8.125 SIBBALD CREEK (WATERCRS-ST)	BRIDGE CULV	RV 1980	2 1219.0	13.2 34.0			44.4 53.9 14-07-2023		2.2
79531 -1	NE SEC 4 TWP 27 RGE 17 W4M DOROTHY WIDENING CIRCUS COULEE BRIDGE ON HIGHWAY 570, AT W BOUNDARY OF DOROTHY	CENTRAL REGION HANNA SPECIAL AREA 2	Alberta Transportation (AIT) CMA21 DRUMHELLER-STETTLER	VS 570:01 C1 12.361 CIRCUS COULEE (WATERCRS-ST)	STANDARD BRIDGE	RV 1976 1976	1 10.7	7.6 10.7	28.0 49.0 62.0		61.1 54.5 18-11-2023		4.0
79533 -1	NW SEC 33 TWP 32 RGE 4 W5M WESTWARD HO CATTLEPASS CULVERT ON PROVINCIAL HIGHWAY 27 NEAR WESTWARD HO	CENTRAL REGION RED DEER CT MOUNTAIN VIEW	Alberta Transportation (AIT) CMA29 RIMBEY-ROCKY MOUNTAIN	SP 27:06 C1 10.401 TRAIL-ANIMAL OVER SP	BRIDGE CULV	SP 1982	1 2450.0	14.8			33.3 57.6 19-10-2023		3.5


		Transportation Infrastructure Management System Bridge Structures Report All 'IN SERVICE' Structures - Sorted By: File Number										2025/03/06	
												Page 578 of 772	
BF	Legal Land Location Structure Name Location Description	Region District Municipality	Managed By CMA Constituency	Span Types Located On Located Over	Structure Type	Usage Yr Built Yr Supstr	No. Spans Pipes Max Span Length Max Pipe Dia	Clear Rdwy Nom Length Skew	Single (t) Semi (t) Train (t)	Stru Suff Insp	Rat. % Rat. % Date	Theor VCL On Meas VCL On	Deck Height Theor VCL Over Meas VCL Over
79534 -1	SW SEC 20 TWP 30 RGE 6 W5M WATER VALLEY SILVER CREEK CULVERT ON LOCAL ROAD NEAR WATER VALLEY	SOUTHERN REGION CALGARY MD BIGHORN	M.D. OF BIGHORN NO. 8 UNDEFINED CMA BANFF-KANANASKIS	SP LOCAL ROAD SILVER CREEK (WATERCRS-ST)	BRIDGE CULV	RV 1980	1 1800.0	10.1 -10.0			77.8 69.5 09-10-2023		6.4
79535 E-2	NW SEC 9 TWP 24 RGE 24 W4M STRATHMORE WID IRRIGATION CANAL BRIDGE ON HWY 1, 8 KM E OF STRATHMORE	SOUTHERN REGION CALGARY CT WHEATLAND	Alberta Transportation (AIT) CMA30 CHESTERMERE-	SLC 1:12 R1 26.529 WID - IRRIGATION C (WATERCRS-IC)	MAJOR BRIDGE	IC 2022 2022	1 16.0	13.6 16.0	28.0 49.0 62.0	100.0 83.6 18-06-2024			
79536 -1	SW SEC 11 TWP 21 RGE 26 W4M BLACKIE WATERCOURSE CULVERT ON LOCAL ROAD NEAR BLACKIE	SOUTHERN REGION CALGARY CT FOOTHILLS	FOOTHILLS COUNTY UNDEFINED CMA HIGHWOOD	BPR LOCAL ROAD TRIBUTARY TO BOW RIVER (WATERCRS-ST)	BRIDGE CULV	RV 1955	1 2285.0	6.7		55.6 50.3 27-08-2020			1.9
79537 -1	SW SEC 1 TWP 23 RGE 5 W5M BRAGG CREEK PRIDDIS CREEK CULVERT ON HIGHWAY 66, 4 KM SW OF BRAGG CREEK	SOUTHERN REGION CALGARY CT ROCKY VIEW	Alberta Transportation (AIT) CMA27 BANFF-KANANASKIS	SP;SP 66:04 C1 14.015 PRIDDIS CREEK (WATERCRS-ST)	BRIDGE CULV	RV 1984	2 1829.0	11.7		66.7 67.2 10-08-2023			2.4
79538 -1	NW SEC 26 TWP 22 RGE 26 W4M INDUS WID IRRIGATION CANAL CULVERT ON PROVINCIAL HIGHWAY 901 NEAR INDUS	SOUTHERN REGION CALGARY CT WHEATLAND	Alberta Transportation (AIT) CMA30 CHESTERMERE-	MP;MP 901:48 C1 2.324 WID - IRRIGATION C (WATERCRS-IC)	BRIDGE CULV	IC 1997	2 3300.0	12.8 35.0		77.8 76.8 16-08-2023			3.6
79539 -1	SE SEC 28 TWP 22 RGE 25 W4M INDUS IRRIGATION CANAL CULVERT ON PROVINCIAL HIGHWAY 901 NEAR INDUS	SOUTHERN REGION CALGARY CT WHEATLAND	Alberta Transportation (AIT) CMA30 CHESTERMERE-	SP 901:48 C1 9.479 TRIBUTARY TO BOW RIVER (WATERCRS-ST)	BRIDGE CULV	RV 1996	1 4000.0	12.0 10.0		55.6 62.0 16-08-2023			8.6
79540 -1	NW SEC 30 TWP 22 RGE 25 W4M INDUS IRRIGATION CANAL CULVERT ON PROVINCIAL HIGHWAY 901 NEAR INDUS	SOUTHERN REGION CALGARY CT WHEATLAND	Alberta Transportation (AIT) CMA30 CHESTERMERE-	MP 901:48 C1 5.380 IRRIGATION C (WATERCRS-IC)	BRIDGE CULV	IC 1996	1 1600.0	12.8 25.0		88.9 80.5 16-08-2023			3.3
79541 -1	SE SEC 31 TWP 25 RGE 19 W4M HUSSAR CATTLEPASS CULVERT ON PROVINCIAL HIGHWAY 56 NEAR HUSSAR	SOUTHERN REGION CALGARY CT WHEATLAND	Alberta Transportation (AIT) CMA30 OLDS-DIDSBURY-THREE	MP 56:06 C1 38.484 TRAIL-ANIMAL OVER SP	BRIDGE CULV	SP 1982	1 2200.0	10.4		44.4 57.2 18-01-2024			3.6
79542 -1	NW SEC 26 TWP 19 RGE 4 W5M TURNER VALLE MACABEE CREEK CULVERT ON PROVINCIAL HIGHWAY 546 NEAR TURNER VALLE	SOUTHERN REGION CALGARY CT FOOTHILLS	Alberta Transportation (AIT) CMA27 LIVINGSTONE-MACLEOD	MP 546:02 C1 0.388 MACABEE CREEK (WATERCRS-ST)	BRIDGE CULV	RV 1987	1 2000.0	9.0 21.0		33.3 40.6 01-11-2022			3.5
79543 -1	NW SEC 2 TWP 84 RGE 12 W6M WORSLEY WATERCOURSE CULVERT ON LOCAL ROAD NEAR WORSLEY	PEACE REGION GRANDE PRAIRIE CT CLEAR HILLS	CLEAR HILLS COUNTY UNDEFINED CMA CENTRAL PEACE-NOTLEY	MP LOCAL ROAD 2ND ORDER TRIBUTARY TO CLEAR RIVER	BRIDGE CULV	RV 1981	1 2200.0	8.0		44.4 52.7 22-09-2021			4.9
79544 -1	NW SEC 14 TWP 84 RGE 12 W6M WORSLEY WATERCOURSE CULVERT ON LOCAL ROAD NEAR WORSLEY	PEACE REGION GRANDE PRAIRIE CT CLEAR HILLS	CLEAR HILLS COUNTY UNDEFINED CMA CENTRAL PEACE-NOTLEY	MP LOCAL ROAD TRIBUTARY TO CLEAR RIVER (WATERCRS-	BRIDGE CULV	RV 1981	1 1800.0	8.0 -10.0		22.2 33.1 15-10-2023			2.5
79545 -1	SW SEC 19 TWP 85 RGE 11 W6M WORSLEY TRIBUTARY TO CLEAR RIVER CULVERT ON LOCAL ROAD, 61 KM SW OF WORSLEY	PEACE REGION GRANDE PRAIRIE CT CLEAR HILLS	CLEAR HILLS COUNTY UNDEFINED CMA CENTRAL PEACE-NOTLEY	SPE LOCAL ROAD TRIBUTARY TO CLEAR RIVER (WATERCRS-	BRIDGE CULV	RV 1981	1 3725.0	9.0 34.0		77.8 63.4 01-10-2022			7.0
79546 -1	NE SEC 22 TWP 86 RGE 9 W6M WORSLEY WATERCOURSE CULVERT ON LOCAL ROAD NEAR WORSLEY	PEACE REGION GRANDE PRAIRIE CT CLEAR HILLS	CLEAR HILLS COUNTY UNDEFINED CMA CENTRAL PEACE-NOTLEY	SPE LOCAL ROAD TRIBUTARY TO EUREKA RIVER (WATERCRS-	BRIDGE CULV	RV 1981	1 2433.0	6.0		77.8 78.8 03-05-2020			8.7
79547 -1	NE SEC 26 TWP 73 RGE 3 W6M BEZANSON WATERCOURSE CULVERT ON LOCAL ROAD NEAR BEZANSON	PEACE REGION GRANDE PRAIRIE CT GRANDE PRAIRIE	COUNTY OF GRANDE PRAIRIE UNDEFINED CMA GRANDE PRAIRIE-WAPITI	MP LOCAL ROAD TRIBUTARY TO KLESKUN CREEK	BRIDGE CULV	RV 1989	1 2000.0	7.0		44.4 44.5 29-06-2022			5.0
79548 -1	SE SEC 2 TWP 75 RGE 25 W5M DEBOLT WATERCOURSE CULVERT ON HWY 676, 46 KM NE OF DEBOLT	PEACE REGION GRANDE PRAIRIE MD GREENVIEW	Alberta Transportation (AIT) CMA03 CENTRAL PEACE-NOTLEY	SPE 676:02 C1 16.302 2ND ORDER TRIBUTARY TO LITTLE SMOKY	BRIDGE CULV	RV 1981	1 2123.0	9.6 -8.0		44.4 58.4 25-08-2023			7.6
79549 -1	SE SEC 1 TWP 75 RGE 25 W5M DEBOLT WATERCOURSE CULVERT ON PROVINCIAL HIGHWAY 676 NEAR DEBOLT	PEACE REGION GRANDE PRAIRIE MD GREENVIEW	Alberta Transportation (AIT) CMA03 CENTRAL PEACE-NOTLEY	SPE 676:02 C1 18.482 2ND ORDER TRIBUTARY TO LITTLE SMOKY	BRIDGE CULV	RV 1981	1 1813.0	10.0 35.0		55.6 61.2 25-08-2023			12.5
79550 -1	SE SEC 5 TWP 75 RGE 24 W5M DEBOLT WATERCOURSE CULVERT ON PROVINCIAL HIGHWAY 676 NEAR DEBOLT	PEACE REGION GRANDE PRAIRIE MD GREENVIEW	Alberta Transportation (AIT) CMA03 CENTRAL PEACE-NOTLEY	SP 676:02 C1 21.711 2ND ORDER TRIBUTARY TO LITTLE SMOKY	BRIDGE CULV	RV 1955	1 2200.0	12.1 -29.0		44.4 51.2 25-08-2023			4.0
79551 -1	NW SEC 33 TWP 74 RGE 24 W5M DEBOLT WATERCOURSE CULVERT ON PROVINCIAL HIGHWAY 676 NEAR DEBOLT	PEACE REGION GRANDE PRAIRIE MD GREENVIEW	Alberta Transportation (AIT) CMA03 CENTRAL PEACE-NOTLEY	SPE 676:02 C1 23.971 3RD ORDER TRIBUTARY TO LITTLE SMOKY	BRIDGE CULV	RV 1982	1 1813.0	8.7 20.0		55.6 52.8 25-08-2023			8.0
79552 -1	SW SEC 4 TWP 105 RGE 14 W5M BUFFALO HEAD BEAR RIVER BRIDGE ON LOCAL ROAD NEAR BUFFALO HEAD	PEACE REGION PEACE RIVER CT MACKENZIE	MACKENZIE COUNTY UNDEFINED CMA PEACE RIVER	SM LOCAL ROAD BEAR RIVER (WATERCRS-ST)	STANDARD BRIDGE	RV 1982 1982	3 8.0	8.8 24.0 0.0	28.0 49.0 62.0	55.6 64.5 11-10-2019			4.5
79553 -1	SW SEC 22 TWP 102 RGE 10 W5M FT VERMILION RAT CREEK BRIDGE ON LOCAL ROAD, 69 KM SE OF BUFFALO HEAD PRAIRIE	PEACE REGION PEACE RIVER CT MACKENZIE	MACKENZIE COUNTY UNDEFINED CMA PEACE RIVER	DBT LOCAL ROAD RAT CREEK (WATERCRS-ST)	MAJOR BRIDGE	RV 1983 1983	1 42.0	7.7 42.0	28.0 49.0 62.0	55.6 57.3 23-01-2023			6.0
79553 BGL-2	SW SEC 22 TWP 102 RGE 10 W5M RAT CREEK BRIDGE ON LOCAL ROAD, 69 KM SE OF BUFFALO HEAD PRAIRIE	PEACE REGION PEACE RIVER CT MACKENZIE	MACKENZIE COUNTY UNDEFINED CMA PEACE RIVER	RAT CREEK (WATERCRS-ST)	GUIDE BANK	1983							


		Transportation Infrastructure Management System Bridge Structures Report All 'IN SERVICE' Structures - Sorted By: File Number										2025/03/06	
												Page 579 of 772	
BF	Legal Land Location Structure Name Location Description	Region District Municipality	Managed By CMA Constituency	Span Types Located On Located Over	Structure Type	Usage Yr Built Yr Supstr	No. Spans Pipes Max Span Length Max Pipe Dia	Clear Rdwy Nom Length Skew	Single (t) Semi (t) Train (t)	Stru Suff Insp	Rat. % Rat. % Date	Theor VCL On Meas VCL On	Deck Height Theor VCL Over Meas VCL Over
79553	BGR-3SW SEC 22 TWP 102 RGE 10 W5M RAT CREEK BRIDGE ON LOCAL ROAD, 69 KM SE OF BUFFALO HEAD PRAIRIE	PEACE REGION PEACE RIVER CT MACKENZIE	MACKENZIE COUNTY UNDEFINED CMA PEACE RIVER	RAT CREEK (WATERCRS-ST)	GUIDE BANK	1983							
79554 -1	SE SEC 17 TWP 85 RGE 8 W6M WORSLEY TRIBUTARY TO PEACE RIVER CULVERT ON HIGHWAY 64, 22 KM SW OF WORSLEY	PEACE REGION GRANDE PRAIRIE CT CLEAR HILLS	Alberta Transportation (AIT) CMA04 CENTRAL PEACE-NOTLEY	SP-SPE-SP-SP 64:02 C1 52.723 TRIBUTARY TO PEACE RIVER (WATERCRS-	BRIDGE CULV	RV 1983	1 1813.0	9.2 58.0			33.3 41.5 08-03-2024		14.0
79555 -2	SW SEC 4 TWP 75 RGE 19 W5M HIGH PRAIRIE WATERCOURSE CULVERT ON LOCAL ROAD, 28 KM W OF HIGH PRAIRIE	PEACE REGION PEACE RIVER MD SMOKY RIVER	M.D. OF SMOKY RIVER NO. UNDEFINED CMA CENTRAL PEACE-NOTLEY	MP LOCAL ROAD TRIBUTARY TO MCLEANS CREEK	BRIDGE CULV	RV 2021	1 2400.0	8.0 -32.0			55.6 77.5 12-09-2023		
79556 -2	SE SEC 28 TWP 80 RGE 22 W5M JEAN COTE WATERCOURSE CULVERT ON LOCAL ROAD, 10 KM NW OF JEAN COTE	PEACE REGION PEACE RIVER MD SMOKY RIVER	M.D. OF SMOKY RIVER NO. UNDEFINED CMA CENTRAL PEACE-NOTLEY	MP;MP LOCAL ROAD TRIBUTARY TO SMOKY RIVER (WATERCRS-	BRIDGE CULV	RV 2015	2 2400.0	9.0 			55.6 67.5 29-10-2020		
79556 -3	NW SEC 22 TWP 80 RGE 22 W5M JEAN COTE WATERCOURSE CULVERT ON LOCAL ROAD, 10 KM NW OF JEAN COTE	PEACE REGION PEACE RIVER MD SMOKY RIVER	M.D. OF SMOKY RIVER NO. UNDEFINED CMA CENTRAL PEACE-NOTLEY	MP;MP LOCAL ROAD TRIBUTARY TO SMOKY RIVER (WATERCRS-	BRIDGE CULV	RV 2015	2 1400.0	9.0 25.0			100.0 80.0 29-10-2020		
79557 -1	SE SEC 20 TWP 72 RGE 19 W5M SUNSET HOUSE CATTLEPASS CULVERT ON PROVINCIAL HIGHWAY 747 NEAR SUNSET HOUSE	PEACE REGION PEACE RIVER CT BIG LAKES	Alberta Transportation (AIT) CMA06 LESSER SLAVE LAKE	MP 747:02 C1 18.237 TRAIL-ANIMAL OVER SP	BRIDGE CULV	SP 1981	1 2000.0	9.0 			44.4 53.7 04-01-2024		2.7
79558 -1	NW SEC 11 TWP 80 RGE 20 W5M RENO WATERCOURSE CULVERT ON LOCAL ROAD NEAR RENO	PEACE REGION PEACE RIVER MD SMOKY RIVER	M.D. OF SMOKY RIVER NO. UNDEFINED CMA CENTRAL PEACE-NOTLEY	MP LOCAL ROAD 2ND ORDER TRIBUTARY TO HEART RIVER	BRIDGE CULV	RV 1991	1 1600.0	8.0 			77.8 80.0 02-12-2019		3.6
79559 -1	SW SEC 2 TWP 80 RGE 20 W5M RENO WATERCOURSE BRIDGE ON LOCAL ROAD NEAR RENO	PEACE REGION PEACE RIVER MD SMOKY RIVER	M.D. OF SMOKY RIVER NO. UNDEFINED CMA CENTRAL PEACE-NOTLEY	PG LOCAL ROAD TRIBUTARY TO HEART RIVER (WATERCRS-	STANDARD BRIDGE	RV 1952 1952	1 8.5 	8.2 8.5 	28.0 49.0 62.0		50.0 61.2 27-08-2023		3.0
79560 -1	SW SEC 9 TWP 71 RGE 24 W5M STURGEON HEI WATERCOURSE CULVERT ON LOCAL ROAD NEAR STURGEON HEI	PEACE REGION GRANDE PRAIRIE MD GREENVIEW	M.D. OF GREENVIEW NO. 16 UNDEFINED CMA CENTRAL PEACE-NOTLEY	SPE LOCAL ROAD 2ND ORDER TRIBUTARY TO STURGEON	BRIDGE CULV	RV 1981	1 2433.0	5.0 			55.6 45.0 29-06-2023		6.0
79561 -2	NE SEC 13 TWP 72 RGE 21 W5M VALLEYVIEW WATERCOURSE CULVERT ON LOCAL ROAD, 26 KM NE OF VALLEYVIEW	PEACE REGION GRANDE PRAIRIE MD GREENVIEW	M.D. OF GREENVIEW NO. 16 UNDEFINED CMA CENTRAL PEACE-NOTLEY	MP LOCAL ROAD, LOCAL ROAD 2ND ORDER TRIBUTARY TO LITTLE SMOKY	BRIDGE CULV	RV 2019	1 1800.0	8.0 30.0			88.9 89.1 18-11-2024		
79562 -2	SW SEC 24 TWP 67 RGE 21 W5M LITTLE SMOKY WATERCOURSE CULVERT ON LOCAL ROAD, 12 KM NE OF LITTLE SMOKY	PEACE REGION GRANDE PRAIRIE MD GREENVIEW	M.D. OF GREENVIEW NO. 16 UNDEFINED CMA CENTRAL PEACE-NOTLEY	MP LOCAL ROAD TRIBUTARY TO GOOSE RIVER (WATERCRS-	BRIDGE CULV	RV 2015	1 2400.0	8.0 -39.0			100.0 98.7 15-10-2020		
79563 -1	SW SEC 6 TWP 73 RGE 22 W5M NEW FISH CK WATERCOURSE CULVERT ON LOCAL ROAD NEAR NEW FISH CREEK	PEACE REGION GRANDE PRAIRIE MD GREENVIEW	M.D. OF GREENVIEW NO. 16 UNDEFINED CMA CENTRAL PEACE-NOTLEY	SP LOCAL ROAD NEW FISH CREEK (WATERCRS-ST)	BRIDGE CULV	RV 1981	1 1500.0	6.5 23.0			44.4 44.9 18-11-2024		8.8
79564 -1	NW SEC 33 TWP 24 RGE 10 W5M CANMORE BENCHLANDS TRAIL OVER HIGHWAY 1 INTERCHANGE, AT CANMORE	SOUTHERN REGION CALGARY CANMORE	Alberta Transportation (AIT) CMA28 BANFF-KANANASKIS	CBT 25133:02 L1 0.118, 25133:02 R1 0.117 1:02 R1 6.619, 1:02 L1 6.563	MAJOR BRIDGE	GS 1982 1982	2 42.0 	22.1 83.0 	28.0 49.0 62.0		61.1 51.2 30-07-2024		7.4 5.5 5.5
79565 -1	SW SEC 28 TWP 10 RGE 25 W4M FORT MACLEOD LNID CANAL SITE 33 ON LOCAL ROAD, 16 KM N OF FORT MACLEOD	SOUTHERN REGION LETHBRIDGE MD WILLOW CREEK	Alberta Transportation (AIT) UNDEFINED CMA LIVINGSTONE-MACLEOD	SM LOCAL ROAD LNI - IRRIGATION C (WATERCRS-IC)	STANDARD BRIDGE	IC 1988 1988	3 11.0 	7.6 33.0 21.0	28.0 49.0 62.0		77.8 72.4 20-06-2023		4.3
79566 -1	SE SEC 13 TWP 11 RGE 25 W4M NOBLEFORD LNID CANAL SITE 42R ON LOCAL ROAD, 19 KM NW OF NOBLEFORD	SOUTHERN REGION LETHBRIDGE MD WILLOW CREEK	Alberta Transportation (AIT) UNDEFINED CMA LIVINGSTONE-MACLEOD	SM LOCAL ROAD LNI - IRRIGATION C (WATERCRS-IC)	STANDARD BRIDGE	IC 1988 1988	4 11.0 	8.8 44.0 -45.0	28.0 49.0 62.0		55.6 66.4 21-06-2023		4.1
79567 -1	SE SEC 18 TWP 11 RGE 24 W4M NOBLEFORD LNID CANAL SITE 44 ON LOCAL ROAD, 20 KM NW OF NOBLEFORD	SOUTHERN REGION LETHBRIDGE MD WILLOW CREEK	Alberta Transportation (AIT) UNDEFINED CMA CARDSTON-SIKSIKA	SM LOCAL ROAD LNI - IRRIGATION C (WATERCRS-IC)	STANDARD BRIDGE	IC 1988 1988	3 11.0 	7.6 33.0 -15.0	28.0 49.0 62.0		66.7 70.7 21-06-2023		4.2
79568 -1	SW SEC 24 TWP 11 RGE 24 W4M NOBLEFORD LNID CANAL BRIDGE ON LOCAL ROAD, 12 KM NW OF NOBLEFORD (IRR. DISTR. SITE 49)	SOUTHERN REGION LETHBRIDGE CT LETHBRIDGE	Alberta Transportation (AIT) UNDEFINED CMA CARDSTON-SIKSIKA	DBT LOCAL ROAD LNI - IRRIGATION C (WATERCRS-IC)	MAJOR BRIDGE	IC 1983 1983	1 34.0 	8.0 34.0 	28.0 49.0 62.0		77.8 77.8 25-07-2022		5.5
79569 -1	SW SEC 19 TWP 11 RGE 23 W4M NOBLEFORD LNID CANAL #50 BRIDGE ON LOCAL ROAD, 11 KM NW OF NOBLEFORD	SOUTHERN REGION LETHBRIDGE CT LETHBRIDGE	Alberta Transportation (AIT) UNDEFINED CMA CARDSTON-SIKSIKA	SM LOCAL ROAD LNI - IRRIGATION C (WATERCRS-IC)	STANDARD BRIDGE	IC 1984 1984	4 10.0 	8.8 40.0 	28.0 49.0 62.0		77.8 78.2 21-06-2023		5.2
79570 -1	SW SEC 6 TWP 12 RGE 23 W4M BARONS LNID CANAL SITE NO. 52 ON LOCAL ROAD, 7 KM SW OF BARONS	SOUTHERN REGION LETHBRIDGE CT LETHBRIDGE	Alberta Transportation (AIT) UNDEFINED CMA CARDSTON-SIKSIKA	SM LOCAL ROAD LNI - IRRIGATION C (WATERCRS-IC)	STANDARD BRIDGE	IC 1984 1984	3 11.0 	8.8 33.0 	28.0 49.0 62.0		66.7 72.4 21-06-2023		4.4
79571 -1	SE SEC 28 TWP 22 RGE 6 W5M BRAGG CREEK CANYON CREEK CULVERT ON LOCAL ROAD NEAR BRAGG CREEK	SOUTHERN REGION CALGARY ID KANANASKIS	Unknown Private Organization or CMA27 BANFF-KANANASKIS	MP;MP;MP;MP;MP;MP;MP LOCAL ROAD CANYON CREEK (WATERCRS-ST)	BRIDGE CULV	RV 1984	7 1590.0	11.0 -45.0					2.8
79573 -1	SW SEC 22 TWP 9 RGE 15 W4M TABER SMRID CANAL SITE 53 ON LOCAL ROAD, 18 KM SE OF TABER	SOUTHERN REGION LETHBRIDGE MD TABER	M.D. OF TABER UNDEFINED CMA TABER-WARNER	SM LOCAL ROAD SMR - IRRIGATION C (WATERCRS-IC)	STANDARD BRIDGE	IC 1985 1985	4 10.0 	7.6 40.0 30.0	28.0 49.0 62.0		50.0 58.1 02-02-2023		4.4


<div><div>Alberta</div><div>Transportation</div></div>		<div>Transportation Infrastructure Management System</div> <div>Bridge Structures Report</div> <div>All 'IN SERVICE' Structures - Sorted By: File Number</div>										2025/03/06	
												Page 580 of 772	
BF	Legal Land Location Structure Name Location Description	Region District Municipality	Managed By CMA Constituency	Span Types Located On Located Over	Structure Type	Usage Yr Built Yr Supstr	No. Spans Pipes Max Span Length Max Pipe Dia	Clear Rdwy Nom Length Skew	Single (t) Semi (t) Train (t)	Stru Suff Insp	Rat. % Rat. % Date	Theor VCL On Meas VCL On	Deck Height Theor VCL Over Meas VCL Over
79574 -1	NW SEC 24 TWP 9 RGE 15 W4M PURPLE SPRIN SMRID CANAL SITE 55 ON LOCAL ROAD, 9 KM SW OF PURPLE SPRINGS	SOUTHERN REGION LETHBRIDGE MD TABER	M.D. OF TABER UNDEFINED CMA TABER-WARNER	SM LOCAL ROAD SMR - IRRIGATION C (WATERCRS-IC)	STANDARD BRIDGE	IC	4	7.6	28.0		44.4		4.2
						1982	10.0	40.0	49.0		56.7		
						1982		-30.0	62.0	09-02-2023			
79575 -1	SW SEC 15 TWP 9 RGE 14 W4M PURPLE SPRIN SMRID SITE 58 ON LOCAL ROAD, 14 KM SE OF PURPLE SPRINGS	SOUTHERN REGION LETHBRIDGE MD TABER	M.D. OF TABER UNDEFINED CMA TABER-WARNER	SM LOCAL ROAD SMR - IRRIGATION C (WATERCRS-IC)	STANDARD BRIDGE	IC	3	8.8	28.0		72.2		4.1
						1986	11.0	32.0	49.0		76.7		
						1986		-23.0	62.0	24-01-2024			
79576 -1	SW SEC 17 TWP 9 RGE 13 W4M GRASSY LAKE SMRID CANAL SITE 62 ON LOCAL ROAD, 14 KM SW OF GRASSY LAKE	SOUTHERN REGION LETHBRIDGE MD TABER	M.D. OF TABER UNDEFINED CMA TABER-WARNER	SM LOCAL ROAD SMR - IRRIGATION C (WATERCRS-IC)	STANDARD BRIDGE	IC	3	7.6	28.0		66.7		3.7
						1986	11.0	31.0	49.0		68.6		
						1986			62.0	25-01-2024			
79577 -2	SW SEC 9 TWP 6 RGE 18 W4M NEW DAYTON WATERCOURSE CULVERT ON LOCAL ROAD, 4 KM N OF NEW DAYTON	SOUTHERN REGION LETHBRIDGE CT WARNER	COUNTY OF WARNER NO. 5 UNDEFINED CMA TABER-WARNER	MP LOCAL ROAD 2ND ORDER TRIBUTARY TO KIPP COULEE	BRIDGE CULV	RV	1	8.6			55.6		
						2020					63.9		
							1600.0	-2.0		12-12-2020			
79578 -1	NW SEC 30 TWP 7 RGE 3 W5M FRANK GOLD CREEK CULVERT ON LOCAL ROAD, AT FRANK	SOUTHERN REGION LETHBRIDGE SPM CROWSNEST PASS	MUNICIPALITY OF UNDEFINED CMA LIVINGSTONE-MACLEOD	RPA LOCAL ROAD GOLD CREEK (WATERCRS-ST)	BRIDGE CULV	RV	1	8.0			77.8		3.4
						1983					78.1		
							5700.0	10.0		09-05-2022			
79579 -1	SW SEC 14 TWP 8 RGE 19 W4M COALDALE SMR IRRIGATION CANAL BRIDGE ON LOCAL ROAD NEAR COALDALE	SOUTHERN REGION LETHBRIDGE CT LETHBRIDGE	COUNTY OF LETHBRIDGE UNDEFINED CMA TABER-WARNER	SM LOCAL ROAD SMR - IRRIGATION C (WATERCRS-IC)	STANDARD BRIDGE	IC	3	7.6	28.0		44.4		4.9
						1982	10.0	30.0	49.0		60.6		
						1982			62.0	18-01-2023			
79580 -1	SW SEC 15 TWP 8 RGE 19 W4M COALDALE SMRID SITE 26R ON LOCAL ROAD, 26 KM SE OF LETHBRIDGE	SOUTHERN REGION LETHBRIDGE CT LETHBRIDGE	COUNTY OF LETHBRIDGE UNDEFINED CMA TABER-WARNER	SM LOCAL ROAD SMR - IRRIGATION C (WATERCRS-IC)	STANDARD BRIDGE	IC	4	7.6	28.0		55.6		4.8
						1989	10.0	40.0	49.0		68.1		
						1989			62.0	29-11-2021			
79581 -1	SW SEC 16 TWP 8 RGE 19 W4M COALDALE SMRID CANAL NO. 25 ON LOCAL ROAD, 24 KM SE OF LETHBRIDGE	SOUTHERN REGION LETHBRIDGE CT LETHBRIDGE	COUNTY OF LETHBRIDGE UNDEFINED CMA TABER-WARNER	SM LOCAL ROAD SMR - IRRIGATION C (WATERCRS-IC)	STANDARD BRIDGE	IC	4	8.8	28.0		66.7		4.6
						1984	10.0	36.0	49.0		74.5		
						1984			62.0	08-12-2022			
79582 -1	SE SEC 1 TWP 7 RGE 21 W4M RAYMOND SMRID NO. 7 ON LOCAL ROAD, 24 KM SE OF LETHBRIDGE	SOUTHERN REGION LETHBRIDGE CT WARNER	COUNTY OF WARNER NO. 5 UNDEFINED CMA TABER-WARNER	SM LOCAL ROAD SMR - IRRIGATION C (WATERCRS-IC)	STANDARD BRIDGE	IC	4	8.8	28.0		61.1		4.7
						1984	11.0	44.0	49.0		69.7		
						1984		-30.0	62.0	25-04-2023			
79586 -1	NW SEC 3 TWP 12 RGE 7 W4M MEDICINE HAT SMR IRRIGATION CANAL CULVERT ON LOCAL ROAD NEAR MEDICINE HAT	SOUTHERN REGION LETHBRIDGE CT CYPRESS	CYPRESS COUNTY UNDEFINED CMA CYPRESS-MEDICINE HAT	MP LOCAL ROAD SMR - IRRIGATION C (WATERCRS-IC)	BRIDGE CULV	IC	1	9.4			55.6		3.4
						1989					59.9		
							2316.0			27-05-2024			
79589 -2	SW SEC 25 TWP 8 RGE 21 W4M FAIRVIEW SMR IRRIGATION CANAL CULVERT ON LOCAL ROAD, 6 KM SE OF FAIRVIEW	SOUTHERN REGION LETHBRIDGE CT LETHBRIDGE	COUNTY OF LETHBRIDGE UNDEFINED CMA TABER-WARNER	MP;MP LOCAL ROAD SMR - IRRIGATION C (WATERCRS-IC)	BRIDGE CULV	IC	2	7.3			100.0		
						2024					94.2		
							2700.0			12-03-2024			
79590 -2	NW SEC 23 TWP 8 RGE 21 W4M LETHBRIDGE SMR IRRIGATION CANAL CULVERT ON LOCAL ROAD NEAR LETHBRIDGE	SOUTHERN REGION LETHBRIDGE CT LETHBRIDGE	COUNTY OF LETHBRIDGE UNDEFINED CMA TABER-WARNER	MP;MP LOCAL ROAD SMR - IRRIGATION C (WATERCRS-IC)	BRIDGE CULV	IC	2	9.0			88.9		3.0
						2002					85.5		
							3000.0	-15.0		18-01-2023			
79591 -1	SW SEC 15 TWP 9 RGE 21 W4M LETHBRIDGE SMRID CANAL CULVERT ON LOCAL ROAD, 1 KM E OF LETHBRIDGE	SOUTHERN REGION LETHBRIDGE CT LETHBRIDGE	COUNTY OF LETHBRIDGE UNDEFINED CMA TABER-WARNER	MPB;MPB LOCAL ROAD SMR - IRRIGATION C (WATERCRS-IC)	BRIDGE CULV	IC	2	9.3			88.9		3.0
						1993					87.5		
							2400.0			05-11-2019			
79592 -1	NW SEC 15 TWP 9 RGE 21 W4M LETHBRIDGE SMR IRRIGATION CANAL BRIDGE ON LOCAL ROAD NEAR LETHBRIDGE	SOUTHERN REGION LETHBRIDGE CT LETHBRIDGE	LETHBRIDGE UNDEFINED CMA TABER-WARNER	PX LOCAL ROAD SMR - IRRIGATION C (WATERCRS-IC)	MAJOR BRIDGE	IC	1	7.3					2.7
						1953	8.5	8.5					
						1953		-45.0					
79593 -1	SW SEC 3 TWP 10 RGE 21 W4M LETHBRIDGE SMR IRRIGATION CANAL CULVERT ON LOCAL ROAD NEAR LETHBRIDGE	SOUTHERN REGION LETHBRIDGE CT LETHBRIDGE	COUNTY OF LETHBRIDGE UNDEFINED CMA TABER-WARNER	RPP LOCAL ROAD SMR - IRRIGATION C (WATERCRS-IC)	BRIDGE CULV	IC	1	24.0			66.7		2.7
						1910					71.2		
							2540.0	-45.0		05-11-2019			
79594 -1	SW SEC 11 TWP 10 RGE 21 W4M LETHBRIDGE SMR IRRIGATION CANAL BRIDGE ON LOCAL ROAD NEAR LETHBRIDGE	SOUTHERN REGION LETHBRIDGE CT LETHBRIDGE	COUNTY OF LETHBRIDGE UNDEFINED CMA TABER-WARNER	VS LOCAL ROAD SMR - IRRIGATION C (WATERCRS-IC)	STANDARD BRIDGE	IC	1	7.6	28.0		55.6		2.1
						1975	6.1	6.1	49.0		65.9		
						1975			62.0	05-11-2019			
79595 -1	NW SEC 1 TWP 10 RGE 21 W4M LETHBRIDGE SMR IRRIGATION CANAL BRIDGE ON LOCAL ROAD NEAR LETHBRIDGE	SOUTHERN REGION LETHBRIDGE CT LETHBRIDGE	COUNTY OF LETHBRIDGE UNDEFINED CMA TABER-WARNER	VS LOCAL ROAD SMR - IRRIGATION C (WATERCRS-IC)	STANDARD BRIDGE	IC	1	7.6	28.0		61.1		2.7
						1975	6.1	6.1	49.0		69.0		
						1975			62.0	05-11-2019			
79596 -2	NW SEC 7 TWP 10 RGE 20 W4M LETHBRIDGE SMR IRRIGATION CANAL BRIDGE ON LOCAL ROAD NEAR LETHBRIDGE	SOUTHERN REGION LETHBRIDGE CT LETHBRIDGE	COUNTY OF LETHBRIDGE UNDEFINED CMA TABER-WARNER	MP;MP LOCAL ROAD SMR - IRRIGATION C (WATERCRS-IC)	BRIDGE CULV	IC	2	9.0			88.9		
						2015					88.2		
							2000.0	0.0		18-01-2023			
79597 -1	SW SEC 17 TWP 10 RGE 20 W4M LETHBRIDGE SMR IRRIGATION CANAL BRIDGE ON LOCAL ROAD NEAR LETHBRIDGE	SOUTHERN REGION LETHBRIDGE CT LETHBRIDGE	COUNTY OF LETHBRIDGE UNDEFINED CMA TABER-WARNER	HC LOCAL ROAD SMR - IRRIGATION C (WATERCRS-IC)	STANDARD BRIDGE	IC	1	7.3	28.0		50.0		2.1
						1973	6.1	6.1	49.0		45.5		
						1973			65.5	24-02-2021			
79598 -2	SW SEC 16 TWP 10 RGE 20 W4M COALDALE SMR IRRIGATION CANAL CULVERT ON LOCAL ROAD, 14 KM NW OF COALDALE	SOUTHERN REGION LETHBRIDGE CT LETHBRIDGE	COUNTY OF LETHBRIDGE UNDEFINED CMA TABER-WARNER	MP LOCAL ROAD SMR - IRRIGATION C (WATERCRS-IC)	BRIDGE CULV	IC	1	8.0			100.0		
						2022					92.0		
							2700.0	0.0		22-04-2022			
79599 -1	SW SEC 15 TWP 10 RGE 20 W4M LETHBRIDGE SMR IRRIGATION CANAL BRIDGE ON LOCAL ROAD NEAR LETHBRIDGE	SOUTHERN REGION LETHBRIDGE CT LETHBRIDGE	COUNTY OF LETHBRIDGE UNDEFINED CMA TABER-WARNER	HC LOCAL ROAD SMR - IRRIGATION C (WATERCRS-IC)	STANDARD BRIDGE	IC	1	7.3	28.0		44.4		2.1
						1974	6.1	6.1	49.0		53.1		
						1974			65.5	11-01-2023			


		Transportation Infrastructure Management System										2025/03/06			
		Bridge Structures Report													
		All 'IN SERVICE' Structures - Sorted By: File Number													
														Page 581 of 772	
BF	Legal Land Location Structure Name Location Description	Region District Municipality	Managed By CMA Constituency	Span Types Located On Located Over	Structure Type	Usage Yr Built Yr Supstr	No. Spans Pipes Max Span Length Max Pipe Dia	Clear Rdwy Nom Length Skew	Single (t) Semi (t) Train (t)	Stru Suff Insp	Rat. % Rat. % Date	Theor VCL On Meas VCL On	Deck Height Theor VCL Over Meas VCL Over		
79600 -1	SW SEC 15 TWP 10 RGE 20 W4M LETHBRIDGE SMR IRRIGATION CANAL BRIDGE ON LOCAL ROAD NEAR LETHBRIDGE	SOUTHERN REGION LETHBRIDGE CT LETHBRIDGE	COUNTY OF LETHBRIDGE UNDEFINED CMA TABER-WARNER	HC LOCAL ROAD SMR - IRRIGATION C (WATERCRS-IC)	STANDARD BRIDGE	IC 1961 1961	1 6.1	7.3 6.1	28.0 49.0 65.5		50.0 61.7 11-01-2023		2.4		
79601 -1	SW SEC 10 TWP 10 RGE 20 W4M LETHBRIDGE SMR IRRIGATION CANAL BRIDGE ON LOCAL ROAD NEAR LETHBRIDGE	SOUTHERN REGION LETHBRIDGE CT LETHBRIDGE	COUNTY OF LETHBRIDGE UNDEFINED CMA TABER-WARNER	VH LOCAL ROAD SMR - IRRIGATION C (WATERCRS-IC)	STANDARD BRIDGE	IC 1974 1974	1 8.5	7.3 8.5 45.0	28.0 49.0 62.0		33.3 58.8 11-01-2023		3.0		
79602 -2	NW SEC 4 TWP 10 RGE 20 W4M COALDALE SMR IRRIGATION CANAL BRIDGE ON LOCAL ROAD, 12 KM NW OF COALDALE	SOUTHERN REGION LETHBRIDGE CT LETHBRIDGE	COUNTY OF LETHBRIDGE UNDEFINED CMA TABER-WARNER	MP:MP LOCAL ROAD SMR - IRRIGATION C (WATERCRS-IC)	BRIDGE CULV	IC 2016	2 2000.0	8.0 60.0			88.9 85.4 19-11-2018				
79603 -1	SE SEC 5 TWP 10 RGE 20 W4M LETHBRIDGE SMR IRRIGATION CANAL BRIDGE ON LOCAL ROAD NEAR LETHBRIDGE	SOUTHERN REGION LETHBRIDGE CT LETHBRIDGE	COUNTY OF LETHBRIDGE UNDEFINED CMA TABER-WARNER	HC LOCAL ROAD SMR - IRRIGATION C (WATERCRS-IC)	STANDARD BRIDGE	IC 1971 1971	1 4.6	7.3 4.6 15.0			50.0 68.3 12-12-2023		2.4		
79604 -2	SW SEC 18 TWP 8 RGE 20 W4M LETHBRIDGE SMR IRRIGATION CANAL BRIDGE ON LOCAL ROAD, 8 KM SE OF LETHBRIDGE	SOUTHERN REGION LETHBRIDGE CT LETHBRIDGE	COUNTY OF LETHBRIDGE UNDEFINED CMA TABER-WARNER	SL LOCAL ROAD SMR - IRRIGATION C (WATERCRS-IC)	STANDARD BRIDGE	IC 2017 2017	2 12.0	8.9 24.0 0.0	28.0 49.0 62.0		94.4 77.3 11-12-2023				
79605 -2	SW SEC 13 TWP 9 RGE 21 W4M COALDALE SMR IRRIGATION CANAL BRIDGE ON LOCAL ROAD, 10 KM W OF COALDALE	SOUTHERN REGION LETHBRIDGE CT LETHBRIDGE	COUNTY OF LETHBRIDGE UNDEFINED CMA TABER-WARNER	MP:MP LOCAL ROAD SMR - IRRIGATION C (WATERCRS-IC)	BRIDGE CULV	IC 2020	2 2700.0	8.0 0.0			88.9 85.2 19-11-2021				
79606 -1	NW SEC 18 TWP 9 RGE 20 W4M LETHBRIDGE SMR IRRIGATION CANAL CULVERT ON LOCAL ROAD NEAR LETHBRIDGE	SOUTHERN REGION LETHBRIDGE CT LETHBRIDGE	COUNTY OF LETHBRIDGE UNDEFINED CMA TABER-WARNER	RPB LOCAL ROAD SMR - IRRIGATION C (WATERCRS-IC)	BRIDGE CULV	IC 1993	1 3665.0	9.0 30.0			77.8 79.3 19-11-2021		3.0		
79607 -2	SW SEC 29 TWP 9 RGE 20 W4M LETHBRIDGE SMR IRRIGATION CANAL BRIDGE ON LOCAL ROAD NEAR LETHBRIDGE	SOUTHERN REGION LETHBRIDGE CT LETHBRIDGE	COUNTY OF LETHBRIDGE UNDEFINED CMA TABER-WARNER	MP:MP LOCAL ROAD SMR - IRRIGATION C (WATERCRS-IC)	BRIDGE CULV	IC 2015	2 2700.0	10.0 0.0			88.9 88.9 11-01-2023				
79609 -1	NW SEC 24 TWP 9 RGE 20 W4M COALDALE SMR IRRIGATION CANAL CULVERT ON LOCAL ROAD NEAR COALDALE	SOUTHERN REGION LETHBRIDGE CT LETHBRIDGE	COUNTY OF LETHBRIDGE UNDEFINED CMA TABER-WARNER	MP LOCAL ROAD SMR - IRRIGATION C (WATERCRS-IC)	BRIDGE CULV	IC 1987	1 1600.0	7.3 -15.0			44.4 54.3 23-11-2021		3.5		
79611 -1	SE SEC 17 TWP 10 RGE 19 W4M TEMPEST SMR IRRIGATION CANAL CULVERT ON LOCAL ROAD NEAR TEMPEST	SOUTHERN REGION LETHBRIDGE CT LETHBRIDGE	COUNTY OF LETHBRIDGE UNDEFINED CMA TABER-WARNER	RPP LOCAL ROAD SMR - IRRIGATION C (WATERCRS-IC)	BRIDGE CULV	IC 1980	1 3010.0	9.1			44.4 64.2 19-11-2018		4.6		
79612 -1	SW SEC 15 TWP 10 RGE 19 W4M TEMPEST SMR IRRIGATION CANAL CULVERT ON LOCAL ROAD NEAR TEMPEST	SOUTHERN REGION LETHBRIDGE CT LETHBRIDGE	COUNTY OF LETHBRIDGE UNDEFINED CMA TABER-WARNER	RPE LOCAL ROAD SMR - IRRIGATION C (WATERCRS-IC)	BRIDGE CULV	IC 1982	1 3000.0	7.3			44.4 62.3 02-12-2021		3.7		
79617 -1	SW SEC 4 TWP 9 RGE 20 W4M COALDALE SMR IRRIGATION CANAL CULVERT ON LOCAL ROAD NEAR COALDALE	SOUTHERN REGION LETHBRIDGE CT LETHBRIDGE	COUNTY OF LETHBRIDGE UNDEFINED CMA TABER-WARNER	MP LOCAL ROAD SMR - IRRIGATION C (WATERCRS-IC)	BRIDGE CULV	IC 1999	1 1600.0	8.0 30.0			77.8 74.0 08-12-2022		4.6		
79618 -1	SW SEC 31 TWP 8 RGE 20 W4M LETHBRIDGE SMR IRRIGATION CANAL CULVERT ON LOCAL ROAD NEAR LETHBRIDGE	SOUTHERN REGION LETHBRIDGE CT LETHBRIDGE	COUNTY OF LETHBRIDGE UNDEFINED CMA TABER-WARNER	FP LOCAL ROAD SMR - IRRIGATION C (WATERCRS-IC)	BRIDGE CULV	IC 1969	1 1475.0	8.2 15.0			55.6 57.6 21-11-2018		2.4		
79619 -1	SW SEC 33 TWP 9 RGE 20 W4M LETHBRIDGE SMR IRRIGATION CANAL BRIDGE ON LOCAL ROAD NEAR LETHBRIDGE	SOUTHERN REGION LETHBRIDGE CT LETHBRIDGE	COUNTY OF LETHBRIDGE UNDEFINED CMA TABER-WARNER	VS LOCAL ROAD SMR - IRRIGATION C (WATERCRS-IC)	STANDARD BRIDGE	IC 1976 1976	1 9.1	8.8 9.1	28.0 49.0 62.0		61.1 71.3 11-01-2023		2.4		
79620 -1	SW SEC 36 TWP 8 RGE 20 W4M COALDALE SMR IRRIGATION CANAL CULVERT ON LOCAL ROAD NEAR COALDALE	SOUTHERN REGION LETHBRIDGE CT LETHBRIDGE	COUNTY OF LETHBRIDGE UNDEFINED CMA TABER-WARNER	RPP LOCAL ROAD SMR - IRRIGATION C (WATERCRS-IC)	BRIDGE CULV	IC 1984	1 2095.0	9.0			66.7 74.3 23-11-2021		2.4		
79621 S-1	SW SEC 15 TWP 76 RGE 15 W4M WANDERING RI WATERCOURSE CULVERT ON PROVINCIAL HIGHWAY 63 NEAR WANDERING RI	NORTH CENTRAL REGION FORT MCMURRAY CT LAC LA BICHE	Alberta Transportation (AIT) CMA07 FORT MCMURRAY-LAC LA	CP 63:04 L1 37.374 2ND ORDER TRIBUTARY TO HOUSE RIVER	BRIDGE CULV	RV 1989	1 1500.0	13.3 -32.0			22.2 36.8 29-01-2024		2.7		
79621 N-2	SW SEC 15 TWP 76 RGE 15 W4M WANDERING RIVER WATERCOURSE CULVERT ON PROVINCIAL HIGHWAY 63 NEAR WANDERING RI	NORTH CENTRAL REGION FORT MCMURRAY CT LAC LA BICHE	Alberta Transportation (AIT) CMA07 FORT MCMURRAY-LAC LA	SP 63:04 R1 37.271 2ND ORDER TRIBUTARY TO HOUSE RIVER	BRIDGE CULV	RV 2011	1 2740.0	13.2 -35.0			77.8 69.6 29-01-2024		3.6		
79622 -1	NE SEC 16 TWP 65 RGE 17 W4M CASLAN CATTLEPASS CULVERT ON PROVINCIAL HIGHWAY 663 NEAR CASLAN	NORTH CENTRAL REGION ATHABASCA CT ATHABASCA	Alberta Transportation (AIT) CMA07 ATHABASCA-BARRHEAD-	MP 663:08 C1 4.520 TRAIL-ANIMAL OVER SP	BRIDGE CULV	SP 1981	1 2000.0	8.0			77.8 69.7 17-02-2023		3.5		
79623 -1	NW SEC 6 TWP 58 RGE 6 W4M ELK POINT KEHIWIN CREEK BRIDGE ON LOCAL ROAD NEAR ELK POINT	NORTH CENTRAL REGION ATHABASCA CT ST PAUL	COUNTY OF ST. PAUL NO. 19 UNDEFINED CMA BONNYVILLE-COLD LAKE-ST.	TT LOCAL ROAD KEHIWIN CREEK (WATERCRS-ST)	STANDARD BRIDGE	RV 1981 1981	1 6.1	7.0 6.1 -15.0	28.8 50.4 72.0		55.6 60.0 31-08-2022		1.5		
79624 -2	NE SEC 2 TWP 87 RGE 9 W4M FT MCMURRAY WATERCOURSE CULVERT ON PROVINCIAL HIGHWAY 63 NEAR FT MCMURRAY	NORTH CENTRAL REGION FORT MCMURRAY SPM WOOD BUFFALO	Alberta Transportation (AIT) CMA07 FORT MCMURRAY-LAC LA	SP 63:10 R1 31.129 HALFWAY CK (WATERCRS-ST)	BRIDGE CULV	RV 2007	1 3360.0	32.7 -33.0			88.9 82.0 29-01-2024		6.3		
79625 -1	NW SEC 35 TWP 87 RGE 9 W4M FT MCMURRAY TRIBUTARY TO HANGINGSTONE RIVER CULVERT ON HIGHWAY 63, 16 KM S OF FORT	NORTH CENTRAL REGION FORT MCMURRAY SPM WOOD BUFFALO	Alberta Transportation (AIT) CMA07 FORT MCMURRAY-LAC LA	SP-SPE-SP 63:10 L1 38.976 SALT CK (WATERCRS-ST)	BRIDGE CULV	RV 1982	1 2123.0	13.4 -45.0			22.2 42.6 30-01-2024		5.7		


BF	Legal Land Location Structure Name Location Description	Region District Municipality	Managed By CMA Constituency	Span Types Located On Located Over	Structure Type	Usage Yr Built Yr Supstr	No. Spans Pipes Max Span Length Max Pipe Dia	Clear Rdwy Nom Length Skew	Single (t) Semi (t) Train (t)	Stru Suff Insp	Rat. % Rat. % Date	Theor VCL On Meas VCL On	Deck Height Theor VCL Over Meas VCL Over
79626 -1	NW SEC 5 TWP 57 RGE 12 W4M DUVERNAY WATERCOURSE CULVERT ON LOCAL ROAD NEAR DUVERNAY	CENTRAL REGION VERMILION CT TWO HILLS	COUNTY OF TWO HILLS NO. UNDEFINED CMA FORT SASKATCHEWAN-	MP LOCAL ROAD TRIBUTARY TO NORTH SASKATCHEWAN	BRIDGE CULV	RV 1981	1 1800.0	5.0 35.0			33.3 46.9 05-10-2023		7.0
79627 -1	SW SEC 25 TWP 54 RGE 12 W4M TWO HILLS VERMILION RIVER CULVERT ON LOCAL ROAD NEAR TWO HILLS	CENTRAL REGION VERMILION CT TWO HILLS	COUNTY OF TWO HILLS NO. UNDEFINED CMA FORT SASKATCHEWAN-	MP LOCAL ROAD TRIBUTARY TO VERMILION RIVER	BRIDGE CULV	RV 1981	1 1600.0	6.4 35.0			44.4 54.8 12-04-2024		4.8
79628 -1	SW SEC 31 TWP 54 RGE 8 W4M MYRNAM WATERCOURSE CULVERT ON LOCAL ROAD NEAR MYRNAM	CENTRAL REGION VERMILION CT TWO HILLS	COUNTY OF TWO HILLS NO. UNDEFINED CMA FORT SASKATCHEWAN-	MP LOCAL ROAD TRIBUTARY TO SLAWA CREEK (WATERCRS-	BRIDGE CULV	RV 1981	1 1800.0	6.0 0.0			66.7 45.4 11-04-2024		2.4
79629 -1	SW SEC 24 TWP 58 RGE 8 W4M ST. PAUL ATIMOSWE CREEK BRIDGE ON LOCAL ROAD NEAR ST. PAUL	NORTH CENTRAL REGION ATHABASCA CT ST PAUL	COUNTY OF ST. PAUL NO. 19 UNDEFINED CMA BONNYVILLE-COLD LAKE-ST.	SM LOCAL ROAD ATIMOSWE CREEK (WATERCRS-ST)	STANDARD BRIDGE	RV 1985 1985	1 10.0	7.6 10.0 -15.0	28.0 49.0 62.0		44.4 62.6 01-09-2022		3.0
79631 -2	SW SEC 10 TWP 58 RGE 3 W4M SPUTINOW WATERCOURSE CULVERT ON LOCAL ROAD NEAR SPUTINOW	NORTH CENTRAL REGION ATHABASCA MD BONNYVILLE	M.D. OF BONNYVILLE NO. 87 UNDEFINED CMA BONNYVILLE-COLD LAKE-ST.	MP LOCAL ROAD TRIBUTARY TO FROG CK (WATERCRS-ST)	BRIDGE CULV	RV 2003	1 2700.0	9.0 -24.0			55.6 57.5 03-07-2019		4.3
79632 -2	SW SEC 1 TWP 58 RGE 3 W4M SPUTINOW WATERCOURSE CULVERT ON LOCAL ROAD NEAR SPUTINOW	NORTH CENTRAL REGION ATHABASCA MD BONNYVILLE	M.D. OF BONNYVILLE NO. 87 UNDEFINED CMA BONNYVILLE-COLD LAKE-ST.	SP LOCAL ROAD TRIBUTARY TO FROG CREEK (WATERCRS-	BRIDGE CULV	RV 2003	1 1810.0	9.0			77.8 76.3 03-07-2019		10.2
79633 -1	SE SEC 30 TWP 59 RGE 1 W4M BEAVERDAM WATERCOURSE CULVERT ON LOCAL ROAD NEAR BEAVERDAM	NORTH CENTRAL REGION ATHABASCA ELIZABETH	Elizabeth Metis Settlement UNDEFINED CMA BONNYVILLE-COLD LAKE-ST.	SP LOCAL ROAD TRIBUTARY TO REDSPRING CREEK	BRIDGE CULV	RV 1978	1 2120.0	7.4			55.6 47.2 18-06-2019		4.1
79634 -1	SW SEC 31 TWP 59 RGE 1 W4M BEAVERDAM WATERCOURSE CULVERT ON LOCAL ROAD NEAR BEAVERDAM	NORTH CENTRAL REGION ATHABASCA ELIZABETH	Elizabeth Metis Settlement UNDEFINED CMA BONNYVILLE-COLD LAKE-ST.	RPP LOCAL ROAD TRIBUTARY TO REDSPRING CREEK	BRIDGE CULV	RV 1962	1 1842.0	6.7			11.1 18.8 27-08-2013		3.7
79635 -1	NW SEC 14 TWP 59 RGE 13 W4M VILNA STONY CREEK 3 CULVERT ON LOCAL ROAD NEAR VILNA	NORTH CENTRAL REGION ATHABASCA CT SMOKY LAKE	SMOKY LAKE COUNTY UNDEFINED CMA ATHABASCA-BARRHEAD-	MP;MP LOCAL ROAD STONY CREEK (WATERCRS-ST)	BRIDGE CULV	RV 1984	2 1800.0	5.5			55.6 48.0 29-07-2020		2.9
79636 -1	SE SEC 2 TWP 49 RGE 9 W4M MANNVILLE BUFFALO CREEK CULVERT ON LOCAL ROAD NEAR MANNVILLE	CENTRAL REGION VERMILION CT MINBURN	COUNTY OF MINBURN NO. 27 UNDEFINED CMA FORT SASKATCHEWAN-	MP;MP LOCAL ROAD BUFFALO CREEK (WATERCRS-ST)	BRIDGE CULV	RV 1983	2 1600.0	9.0			66.7 59.1 30-07-2024		5.3
79637 -1	SE SEC 17 TWP 48 RGE 16 W4M HOLDEN WATERCOURSE BRIDGE ON LOCAL ROAD NEAR HOLDEN	CENTRAL REGION VERMILION CT BEAVER	BEAVER COUNTY UNDEFINED CMA CAMROSE	SM LOCAL ROAD 3RD ORDER TRIBUTARY TO VERMILION	STANDARD BRIDGE	RV 1985 1985	1 6.0	7.6 6.0 15.0	28.0 49.0 62.0		61.1 67.1 21-10-2021		2.0
79639 -1	NW SEC 28 TWP 63 RGE 10 W4M RICH LAKE CATTLEPASS CULVERT ON PROVINCIAL HIGHWAY 55 NEAR RICH LAKE	NORTH CENTRAL REGION ATHABASCA CT LAC LA BICHE	Alberta Transportation (AIT) CMA08 FORT MCMURRAY-LAC LA	MP 55:14 C1 41.606 TRAIL-ANIMAL OVER SP	BRIDGE CULV	SP 1986	1 2200.0	11.0			77.8 73.4 14-06-2024		3.3
79640 -1	NE SEC 3 TWP 50 RGE 8 W4M MANNVILLE GRIZZLY BEAR BRIDGE ON LOCAL ROAD NEAR MANNVILLE	CENTRAL REGION VERMILION CT MINBURN	COUNTY OF MINBURN NO. 27 UNDEFINED CMA FORT SASKATCHEWAN-	SM LOCAL ROAD GRIZZLY BEAR CREEK (WATERCRS-ST)	STANDARD BRIDGE	RV 1983 1983	1 6.0	7.6 6.0	28.0 49.0 62.0		61.1 61.1 24-09-2023		2.5
79641 -1	SW SEC 30 TWP 50 RGE 25 W5M HINTON COLD CREEK BRIDGE ON LOCAL ROAD, 5 KM SW OF HINTON	NORTH CENTRAL REGION EDSON CT YELLOWHEAD	YELLOWHEAD COUNTY UNDEFINED CMA WEST YELLOWHEAD	SM LOCAL ROAD COLD CREEK (WATERCRS-ST)	STANDARD BRIDGE	RV 1981 1981	2 10.0	7.6 20.0	28.0 49.0 62.0		50.0 55.9 27-10-2020		4.3
79643 -1	SE SEC 1 TWP 53 RGE 25 W4M WELLINGTON (B003) WELL. RAVINE BRIDGE ON LOCAL ROAD NEAR WELLINGTON	NORTH CENTRAL REGION STONY PLAIN EDMONTON	EDMONTON UNDEFINED CMA EDMONTON-GLENORA	CA LOCAL ROAD WELLINGTON RAVINE (WATERCRS-ST)	MAJOR BRIDGE	RV 1910 1910	3 27.4	12.0 47.0	28.0 49.0 62.0		44.4 40.0 29-08-2024		9.4
79645 -1	SW SEC 25 TWP 53 RGE 24 W4M 50 STREET / LRT (B191) 50 STREET OVER LRT & CNR AT EDMONTON	NORTH CENTRAL REGION STONY PLAIN EDMONTON	EDMONTON UNDEFINED CMA EDMONTON-BEVERLY-	DBT 15:01 R1 2.055, 15:01 L1 2.047 RAILWAY CNR ,RAILWAY LRT	MAJOR BRIDGE	RO 1983 1983	4 29.0	25.5 83.5			44.4 38.7 14-06-2024		
79646 N-1	NE SEC 11 TWP 52 RGE 25 W4M TERWILLEGAR DR. NB - WHITEMUD DR. (B192) TERWILLEGAR OVER WHITEMUD DRIVE AT EDMONTON	NORTH CENTRAL REGION STONY PLAIN EDMONTON	EDMONTON UNDEFINED CMA EDMONTON-WHITEMUD	PJ LOCAL ROAD 2:33 L1 8.699	MAJOR BRIDGE	GS 1983 1983	2 25.9	8.8 50.3	28.0 49.0 62.0		77.8 50.3 16-05-2023		6.4
79646 S-2	NE SEC 11 TWP 52 RGE 25 W4M TERWILLEGAR DR. SB - WHITEMUD DR. (B193) TERWILLEGAR OVER WHITEMUD DRIVE AT EDMONTON	NORTH CENTRAL REGION STONY PLAIN EDMONTON	EDMONTON UNDEFINED CMA EDMONTON-WHITEMUD	PJ LOCAL ROAD 2:33 L1 8.715	MAJOR BRIDGE	GS 1983 1983	2 26.4	11.9 52.7	28.0 49.0 62.0		72.2 47.8 19-05-2023		6.4
79650 -1	SE SEC 32 TWP 16 RGE 5 W5M LONGVIEW WATERCOURSE CULVERT ON LOCAL ROAD NEAR LONGVIEW	SOUTHERN REGION CALGARY ID KANANASKIS	Alberta Transportation (AIT) CMA28 BANFF-KANANASKIS	SP LOCAL ROAD TRIBUTARY TO HIGHWOOD RIVER	BRIDGE CULV	RV 1982	1 1524.0	14.2 -15.0			77.8 74.2 23-07-2021		6.0
79654 -1	SE SEC 14 TWP 24 RGE 25 W4M STRATHMORE WATERCOURSE CULVERT ON PROVINCIAL HIGHWAY 1 NEAR STRATHMORE	SOUTHERN REGION CALGARY STRATHMORE	Alberta Transportation (AIT) CMA30 CHESTERMERE-	SP 1:12 R1 20.576, 1:12 L1 20.576 TRIBUTARY TO BOW RIVER (WATERCRS-ST)	BRIDGE CULV	RV 1982	1 1524.0	30.5 16.0			33.3 40.0 18-06-2024		6.7
79655 -1	SW SEC 15 TWP 24 RGE 25 W4M STRATHMORE WID IRRIGATION CANAL BRIDGE ON LOCAL ROAD NEAR STRATHMORE	SOUTHERN REGION CALGARY STRATHMORE	STRATHMORE CMA30 CHESTERMERE-	SM LOCAL ROAD WID - IRRIGATION C (WATERCRS-IC)	STANDARD BRIDGE	IC 1982 1982	1 11.0	8.8 11.0 -10.0	28.0 49.0 62.0		61.1 69.3 26-09-2023		


		Transportation Infrastructure Management System										2025/03/06			
		Bridge Structures Report													
		All 'IN SERVICE' Structures - Sorted By: File Number													
														Page 583 of 772	
BF	Legal Land Location Structure Name Location Description	Region District Municipality	Managed By CMA Constituency	Span Types Located On Located Over	Structure Type	Usage Yr Built Yr Supstr	No. Spans Pipes Max Span Length Max Pipe Dia	Clear Rdwy Nom Length Skew	Single (t) Semi (t) Train (t)	Stru Suff Insp	Rat. % Rat. % Date	Theor VCL On Meas VCL On	Deck Height Theor VCL Over Meas VCL Over		
79656 -1	NW SEC 10 TWP 24 RGE 25 W4M STRATHMORE WID IRRIGATION CANAL BRIDGE ON LOCAL ROAD NEAR STRATHMORE	SOUTHERN REGION CALGARY STRATHMORE	STRATHMORE CMA30 CHESTERMERE-	SM LOCAL ROAD WID - IRRIGATION C (WATERCRS-IC)	STANDARD BRIDGE	IC 1982 1982	1 11.0	8.8 11.0 -25.0	28.0 49.0 62.0		55.6 67.8 26-09-2023		2.4		
79657 -1	SE SEC 31 TWP 22 RGE 26 W4M LANGDON WID CANAL BRIDGE ON HIGHWAY 22X, 13 KM SE OF LANGDON	SOUTHERN REGION CALGARY CT WHEATLAND	Alberta Transportation (AIT) CMA30 CHESTERMERE-	SMC 22X:04 C1 23.712 WID - IRRIGATION C (WATERCRS-IC)	MAJOR BRIDGE	IC 1984 1984	3 10.0	13.2 30.0 15.0	28.0 49.0 62.0		50.0 55.2 14-08-2023		4.3		
79658 -1	NW SEC 20 TWP 30 RGE 19 W4M MUNSON WATERCOURSE CULVERT ON LOCAL ROAD NEAR MUNSON	CENTRAL REGION HANNA CT STARLAND	STARLAND COUNTY UNDEFINED CMA DRUMHELLER-STETTTLER	SP LOCAL ROAD TRIBUTARY TO WEST MICHICHI CREEK	BRIDGE CULV	RV 1984	1 2430.0	5.2 0.0			55.6 58.1 02-02-2021		4.9		
79659 -1	NW SEC 28 TWP 33 RGE 5 W5M SUNDRE JACKSON CREEK CULVERT ON PROVINCIAL HIGHWAY 22 NEAR SUNDRE	CENTRAL REGION RED DEER CT MOUNTAIN VIEW	Alberta Transportation (AIT) CMA29 RIMBEY-ROCKY MOUNTAIN	SP 22:20 C1 7.739 JACKSON CREEK (WATERCRS-ST)	BRIDGE CULV	RV 1987	1 2438.0	14.0 18.0			55.6 56.0 14-02-2023		6.4		
79661 -1	NW SEC 29 TWP 31 RGE 27 W4M SUNNYSLOPE BURNS LAKE BRIDGE ON PROVINCIAL HIGHWAY 791 NEAR SUNNYSLOPE	CENTRAL REGION RED DEER CT MOUNTAIN VIEW	Alberta Transportation (AIT) CMA29 OLDS-DIDSBURY-THREE	SM 791:06 C1 35.119 TRIBUTARY TO LONEPINE CREEK	STANDARD BRIDGE	RV 1984 1984	1 11.0	8.8 11.0	28.0 49.0 62.0		61.1 63.0 03-08-2021		3.4		
79662 -1	SE SEC 5 TWP 33 RGE 2 W5M OLDS TRAIL CREEK 2 CULVERT ON PROVINCIAL HIGHWAY 27 NEAR OLDS	CENTRAL REGION RED DEER CT MOUNTAIN VIEW	Alberta Transportation (AIT) CMA29 OLDS-DIDSBURY-THREE	SP 27:06 C1 29.372 TRAIL CREEK (WATERCRS-ST)	BRIDGE CULV	RV 1987	1 1810.0	11.0			77.8 70.0 13-02-2023		8.2		
79664 -1	NE SEC 6 TWP 22 RGE 6 W5M BRAGG CREEK TRIBUTARY TO ELBOW RIVER CULVERT ON HIGHWAY 66, 24 KM SW OF BRAGG CREEK	SOUTHERN REGION CALGARY ID KANANASKIS	Alberta Transportation (AIT) CMA27 BANFF-KANANASKIS	SP 66:02 C1 5.421 RAINY CK (WATERCRS-ST)	BRIDGE CULV	RV 1982	1 1829.0	11.5 7.0			55.6 58.3 10-08-2023		7.7		
79665 -1	NW SEC 35 TWP 28 RGE 15 W4M SHEERNESS WATERCOURSE CULVERT ON LOCAL ROAD NEAR SHEERNESS	CENTRAL REGION HANNA SPECIAL AREA 2	Municipal Services Branch UNDEFINED CMA DRUMHELLER-STETTTLER	MP LOCAL ROAD TRIBUTARY TO BULLPOUND CREEK	BRIDGE CULV	RV 1983	1 1800.0	10.2 -15.0			77.8 79.8 04-11-2024		3.9		
79666 -1	SW SEC 15 TWP 33 RGE 28 W4M OLDS WATERCOURSE CULVERT ON LOCAL ROAD NEAR OLDS	CENTRAL REGION RED DEER CT MOUNTAIN VIEW	MOUNTAIN VIEW COUNTY UNDEFINED CMA OLDS-DIDSBURY-THREE	MP LOCAL ROAD TRIBUTARY TO LONEPINE CREEK	BRIDGE CULV	RV 1984	1 2000.0	7.4 -30.0			44.4 57.9 03-06-2024		3.0		
79670 -1	SE SEC 15 TWP 24 RGE 1 W5M Saddledome Access Stampede Park-N Saddledome (Coliseum Access) Over Elbow River In Calgary	SOUTHERN REGION CALGARY CALGARY	CALGARY UNDEFINED CMA CALGARY-BUFFALO	PB LOCAL ROAD ELBOW RIVER (WATERCRS-ST)	MAJOR BRIDGE	RV 1982 1982	2 29.7	9.3 59.4	28.0 49.0 62.0						
79671 -1	SE SEC 13 TWP 57 RGE 6 W6M DENARD MUSKEG RIVER BRIDGE ON LOCAL ROAD NEAR DENARD	PEACE REGION GRANDE PRAIRIE MD GREENVIEW	Unknown Private Organization or UNDEFINED CMA WEST YELLOWHEAD	FM, VM LOCAL ROAD MUSKEG RIVER (WATERCRS-ST)	MAJOR BRIDGE	RV 1981 1981	3 29.6	4.3 45.6			61.0 60.2 26-08-1994		6.4		
79673 E-1	NE SEC 15 TWP 53 RGE 24 W4M CNR/FORT RD CNR OVER FORT ROAD AT EDMONTON	NORTH CENTRAL REGION STONY PLAIN EDMONTON	EDMONTON UNDEFINED CMA EDMONTON-DECORE	WG RAILWAY CNR LOCAL ROAD	MAJOR BRIDGE	RU 1922 1922	1 31.1	3.6 31.1			66.7 75.7 11-09-2020				
79673 W-2	NE SEC 15 TWP 53 RGE 24 W4M CNR/FORT RD CNR OVER FORT ROAD AT EDMONTON	NORTH CENTRAL REGION STONY PLAIN EDMONTON	EDMONTON UNDEFINED CMA EDMONTON-DECORE	WG RAILWAY CNR LOCAL ROAD	MAJOR BRIDGE	RU 1990 1990	1 31.1	3.6 31.1			72.2 78.2 11-09-2020				
79674 -1	NE SEC 13 TWP 20 RGE 29 W4M Aldersyde PROVINCIAL HIGHWAY 547 OVER PROVINCIAL HIGHWAY 2 NEAR ALDERSYDE	SOUTHERN REGION CALGARY CT FOOTHILLS	Alberta Transportation (AIT) CMA27 HIGHWOOD	NU 547:02 R1 0.000, 547:02 L1 0.000, 7:08 L1 2:12 L1 15.372, 2:12 R1 15.354	MAJOR BRIDGE	GS 2007 2007	2 45.0	18.6 88.0 0.0	28.0 49.0 62.0		72.2 53.3 16-11-2023				
79674 ZN1-2	SW SEC 18 TWP 20 RGE 28 W4M ALDERSYDE PROVINCIAL HIGHWAY 547 OVER PROVINCIAL HIGHWAY 2 NEAR ALDERSYDE	SOUTHERN REGION CALGARY CT FOOTHILLS	Alberta Transportation (AIT) CMA27 HIGHWOOD	2:12 R1 14.629 2:12 R1 14.629	TUBE STRUCTURE	2007					88.9 16-11-2023				
79674 ZS1-3	NW SEC 18 TWP 20 RGE 28 W4M ALDERSYDE PROVINCIAL HIGHWAY 547 OVER PROVINCIAL HIGHWAY 2 NEAR ALDERSYDE	SOUTHERN REGION CALGARY CT FOOTHILLS	Alberta Transportation (AIT) CMA27 HIGHWOOD	2:12 L1 15.869 2:12 L1 15.869	TUBE STRUCTURE	2007					83.3 15-11-2023				
79674 ZE1-4	NE SEC 13 TWP 20 RGE 29 W4M ALDERSYDE PROVINCIAL HIGHWAY 547 OVER PROVINCIAL HIGHWAY 2 NEAR ALDERSYDE	SOUTHERN REGION CALGARY CT FOOTHILLS	Alberta Transportation (AIT) CMA27 HIGHWOOD	7:08 R1 25.942 7:08 R1 25.942	TUBE STRUCTURE	2007					66.7 15-11-2023				
79675 -1	SE SEC 5 TWP 53 RGE 24 W4M CNR/101ST CNR OVER 101 STREET AT EDMONTON	NORTH CENTRAL REGION STONY PLAIN EDMONTON	Canadian National Railways UNDEFINED CMA EDMONTON-CITY CENTRE	CC RAILWAY CNR LOCAL ROAD	MAJOR BRIDGE	RU 1925 1925	4 9.2	38.9 24.2							
79676 -1	NW SEC 18 TWP 50 RGE 1 W5M TELFORDVILLE WATERCOURSE BRIDGE ON LOCAL ROAD NEAR TELFORDVILLE	NORTH CENTRAL REGION STONY PLAIN CT LEDUC	LEDUC COUNTY UNDEFINED CMA DRAYTON VALLEY-DEVON	PG LOCAL ROAD TRIBUTARY TO STRAWBERRY CREEK	STANDARD BRIDGE	RV 1952 1952	1 6.1	7.3 6.1 0.0	28.0 49.0 62.0		55.6 64.3 04-06-2024		2.5		
79678 -1	NW SEC 17 TWP 64 RGE 19 W4M ELLSCOTT WATERCOURSE CULVERT ON LOCAL ROAD NEAR ELLSCOTT	NORTH CENTRAL REGION ATHABASCA CT ATHABASCA	ATHABASCA COUNTY UNDEFINED CMA ATHABASCA-BARRHEAD-	MP LOCAL ROAD TRIBUTARY TO FLAT CREEK (WATERCRS-ST)	BRIDGE CULV	RV 1982	1 1600.0	7.3 15.0			77.8 74.6 03-07-2021		2.8		
79679 -1	NE SEC 30 TWP 56 RGE 25 W4M PEAVEY MANAWAN DRAI CULVERT ON LOCAL ROAD NEAR PEAVEY	NORTH CENTRAL REGION STONY PLAIN CT STURGEON	STURGEON COUNTY UNDEFINED CMA LAC STE. ANNE-PARKLAND	RPP LOCAL ROAD TRIBUTARY TO LITTLE EGG CREEK	BRIDGE CULV	RV 1984	1 2130.0	5.4 5.0			22.2 24.2 28-05-2024		1.8		

		Transportation Infrastructure Management System Bridge Structures Report All 'IN SERVICE' Structures - Sorted By: File Number										2025/03/06	
												Page 584 of 772	
BF	Legal Land Location Structure Name Location Description	Region District Municipality	Managed By CMA Constituency	Span Types Located On Located Over	Structure Type	Usage Yr Built Yr Supstr	No. Spans Pipes Max Span Length Max Pipe Dia	Clear Rdwy Nom Length Skew	Single (t) Semi (t) Train (t)	Stru Suff Insp	Rat. % Rat. % Date	Theor VCL On Meas VCL On	Deck Height Theor VCL Over Meas VCL Over
79680 -1	SE SEC 33 TWP 45 RGE 23 W5M	NORTH CENTRAL REGION EDSON	YELLOWHEAD COUNTY UNDEFINED CMA	HC LOCAL ROAD	STANDARD BRIDGE	RV 1982	1 8.5	7.3 8.5	30.1 55.6	55.6 58.4	15-08-2024		
	MCLEOD RIVER STRUCTURE ON LOCAL ROAD NEAR CADOMIN	CT YELLOWHEAD	WEST YELLOWHEAD	MCLEOD RIVER (WATERCRS-ST)		1982		-30.0	75.4				
79683 -1	NW SEC 10 TWP 65 RGE 23 W4M ATHABASCA	NORTH CENTRAL REGION ATHABASCA	ATHABASCA COUNTY UNDEFINED CMA	SP LOCAL ROAD	BRIDGE CULV	RV 1982	1	7.3	55.6 58.1		26-08-2020		3.0
	PRICE CREEK CULVERT ON LOCAL ROAD NEAR ATHABASCA	CT ATHABASCA	ATHABASCA-BARRHEAD-	PRICE CREEK (WATERCRS-ST)			2430.0	-10.0					
79684 -1	NE SEC 36 TWP 53 RGE 23 W4M FORT SASK	NORTH CENTRAL REGION STONY PLAIN	STRATHCONA COUNTY UNDEFINED CMA	SP LOCAL ROAD	BRIDGE CULV	RV 1983	1	9.0	77.8 70.6		16-08-2021		5.3
	POINTE-AUX-P CULVERT ON LOCAL ROAD NEAR FORT SASK	CT STRATHCONA	FORT SASKATCHEWAN-	POINTE-AUX-PINS CREEK (WATERCRS-ST)			2750.0	45.0					
79685 -1	SE SEC 5 TWP 59 RGE 7 W5M BARRHEAD	NORTH CENTRAL REGION STONY PLAIN	LAC STE. ANNE COUNTY UNDEFINED CMA	SPE LOCAL ROAD	BRIDGE CULV	RV 1982	1	8.0	66.7 69.3		30-09-2022		3.4
	WABASH CREEK CULVERT ON LOCAL ROAD NEAR BARRHEAD	CT LAC STE. ANNE	LAC STE. ANNE-PARKLAND	TRIBUTARY TO CONNOR CREEK (WATERCRS-			1813.0						
79686 -1	SW SEC 20 TWP 47 RGE 2 W5M MISSION BCH	NORTH CENTRAL REGION STONY PLAIN	LEDUC COUNTY UNDEFINED CMA	MP LOCAL ROAD	BRIDGE CULV	RV 1982	1	7.2	33.3 52.2		21-10-2022		4.9
	WATERCOURSE CULVERT ON LOCAL ROAD NEAR MISSION BCH	CT LEDUC	DRAYTON VALLEY-DEVON	TRIBUTARY TO PIGEON LAKE (WATERCRS-			1800.0						
79688 -2	SE SEC 13 TWP 50 RGE 10 W4M MINBURN	CENTRAL REGION VERMILION	COUNTY OF MINBURN NO. 27 UNDEFINED CMA	MP LOCAL ROAD	BRIDGE CULV	RV 2019	1	7.0	55.6 75.5		23-09-2020		
	WATERCOURSE CULVERT ON LOCAL ROAD, 4 KM SE OF MINBURN	CT MINBURN	FORT SASKATCHEWAN-	TRIBUTARY TO BIRCH CREEK (WATERCRS-			2400.0	-15.0					
79689 -1	NE SEC 1 TWP 54 RGE 2 W5M ONOWAY	NORTH CENTRAL REGION STONY PLAIN	LAC STE. ANNE COUNTY UNDEFINED CMA	MP LOCAL ROAD	BRIDGE CULV	RV 1983	1	10.5	33.3 52.7		05-07-2024		2.4
	WATERCOURSE CULVERT ON LOCAL ROAD NEAR ONOWAY	CT LAC STE. ANNE	LAC STE. ANNE-PARKLAND	TRIBUTARY TO KILINI CREEK (WATERCRS-ST)			1600.0						
79690 -1	SE SEC 26 TWP 50 RGE 25 W4M NISKU	NORTH CENTRAL REGION STONY PLAIN	LEDUC COUNTY UNDEFINED CMA	SP LOCAL ROAD	BRIDGE CULV	RV 1982	1	15.3	55.6 58.1		16-11-2023		7.0
	DRAINAGE DIT CULVERT ON LOCAL ROAD NEAR NISKU	CT LEDUC	LEDUC-BEAUMONT	TRIBUTARY TO BLACKMUD CREEK			2430.0						
79691 -1	SW SEC 13 TWP 54 RGE 4 W5M ALBERTA BEAC	NORTH CENTRAL REGION STONY PLAIN	LAC STE. ANNE COUNTY UNDEFINED CMA	MP LOCAL ROAD	BRIDGE CULV	RV 1982	1	7.5	33.3 42.7		19-10-2020		3.5
	MISSION CREEK CULVERT ON LOCAL ROAD NEAR ALBERTA BEAC	CT LAC STE. ANNE	LAC STE. ANNE-PARKLAND	TRIBUTARY TO STURGEON RIVER			1800.0						
79692 -1	NE SEC 5 TWP 74 RGE 22 W4M CALLING LAKE	NORTH CENTRAL REGION FORT MCMURRAY	Alberta Transportation (AIT) CMA10	DBC 813:06 C1 4.631	MAJOR BRIDGE	RV 1989	1 38.0	12.0 38.0	28.0 49.0	44.4 50.4	06-11-2024		8.4
	TRIBUTARY TO CALLING RIVER BRIDGE ON HIGHWAY 813, 23 KM NW OF CALLING LAKE	MD OPPORTUNITY	LESSER SLAVE LAKE	TRIBUTARY TO CALLING RIVER (WATERCRS-		1989			62.0				
79694 -1	SE SEC 28 TWP 53 RGE 17 W5M EDSON	NORTH CENTRAL REGION EDSON	YELLOWHEAD COUNTY UNDEFINED CMA	MP LOCAL ROAD	BRIDGE CULV	RV 1982	1	9.5	44.4 60.9		12-09-2022		4.6
	WASE CREEK CULVERT ON LOCAL ROAD NEAR EDSON	CT YELLOWHEAD	WEST YELLOWHEAD	2ND ORDER TRIBUTARY TO EDSON RIVER			1600.0	0.0					
79696 -1	NW SEC 23 TWP 63 RGE 14 W5M WHITECOURT	PEACE REGION GRANDE PRAIRIE	M.D. OF GREENVIEW NO. 16 UNDEFINED CMA	SP LOCAL ROAD	BRIDGE CULV	RV 1982	1	9.5	77.8 65.6		06-07-2022		8.5
	HOPE CREEK CULVERT ON LOCAL ROAD NEAR WHITECOURT	MD GREENVIEW	CENTRAL PEACE-NOTLEY	HOPE CREEK (WATERCRS-ST)			2740.0						
79697 -1	SE SEC 13 TWP 24 RGE 8 W5M SEEBE	SOUTHERN REGION CALGARY	Alberta Transportation (AIT) CMA28	SPE 68:04 C1 3.533	BRIDGE CULV	RV 1983	1	12.0	77.8 76.4		15-07-2023		4.2
	STONY CREEK CULVERT ON PROVINCIAL HIGHWAY 68 NEAR SEEBE	ID KANANASKIS	BANFF-KANANASKIS	STONY CK (WATERCRS-ST)			2439.0	-38.0					
79698 -1	SW SEC 13 TWP 24 RGE 8 W5M SEEBE	SOUTHERN REGION CALGARY	Alberta Transportation (AIT) CMA28	SPE 68:04 C1 3.440	BRIDGE CULV	RV 1982	1	12.0	77.8 76.4		15-07-2023		4.0
	STONY CREEK CULVERT ON PROVINCIAL HIGHWAY 68 NEAR SEEBE	ID KANANASKIS	BANFF-KANANASKIS	STONY CK (WATERCRS-ST)			2439.0	66.0					
79699 -1	SW SEC 13 TWP 24 RGE 8 W5M SEEBE	SOUTHERN REGION CALGARY	Alberta Transportation (AIT) CMA28	SPE 68:04 C1 3.350	BRIDGE CULV	RV 1982	1	12.0	77.8 76.4		15-07-2023		6.0
	STONY CREEK CULVERT ON PROVINCIAL HIGHWAY 68 NEAR SEEBE	ID KANANASKIS	BANFF-KANANASKIS	STONY CK (WATERCRS-ST)			2439.0	-40.0					
79700 -1	NW SEC 12 TWP 24 RGE 8 W5M SEEBE	SOUTHERN REGION CALGARY	Alberta Transportation (AIT) CMA28	SPE 68:04 C1 3.069	BRIDGE CULV	RV 1982	1	12.0	77.8 69.6		15-07-2023		4.0
	STONY CREEK CULVERT ON PROVINCIAL HIGHWAY 68 NEAR SEEBE	ID KANANASKIS	BANFF-KANANASKIS	STONY CK (WATERCRS-ST)			2439.0	32.0					
79701 -1	NW SEC 12 TWP 24 RGE 8 W5M SEEBE	SOUTHERN REGION CALGARY	Alberta Transportation (AIT) CMA28	SPE 68:04 C1 2.689	BRIDGE CULV	RV 1982	1	12.3	77.8 73.0		15-07-2023		4.0
	STONY CREEK CULVERT ON PROVINCIAL HIGHWAY 68 NEAR SEEBE	ID KANANASKIS	BANFF-KANANASKIS	STONY CK (WATERCRS-ST)			2439.0	-35.0					
79702 -1	NE SEC 11 TWP 24 RGE 8 W5M SEEBE	SOUTHERN REGION CALGARY	Alberta Transportation (AIT) CMA28	SPE 68:04 C1 2.227	BRIDGE CULV	RV 1982	1	12.3	66.7 69.6		15-07-2023		3.7
	STONY CREEK CULVERT ON PROVINCIAL HIGHWAY 68 NEAR SEEBE	ID KANANASKIS	BANFF-KANANASKIS	STONY CK (WATERCRS-ST)			2439.0	42.0					
79703 -1	NE SEC 11 TWP 24 RGE 8 W5M SEEBE	SOUTHERN REGION CALGARY	Alberta Transportation (AIT) CMA28	SPE 68:04 C1 1.798	BRIDGE CULV	RV 1982	1	12.3	77.8 73.0		15-07-2023		4.0
	LUSK CREEK CULVERT ON PROVINCIAL HIGHWAY 68 NEAR SEEBE	ID KANANASKIS	BANFF-KANANASKIS	LUSK CREEK (WATERCRS-ST)			2439.0	-54.0					
79704 -1	NE SEC 11 TWP 24 RGE 8 W5M SEEBE	SOUTHERN REGION CALGARY	Alberta Transportation (AIT) CMA28	SPE 68:04 C1 1.880	BRIDGE CULV	RV 1982	1	12.3	77.8 76.4		15-07-2023		3.6
	STONY CREEK CULVERT ON PROVINCIAL HIGHWAY 68 NEAR SEEBE	ID KANANASKIS	BANFF-KANANASKIS	STONY CK (WATERCRS-ST)			2439.0	68.0					
79705 -1	NE SEC 11 TWP 24 RGE 8 W5M SEEBE	SOUTHERN REGION CALGARY	Alberta Transportation (AIT) CMA28	SPE 68:04 C1 2.188	BRIDGE CULV	RV 1982	1	12.3	77.8 74.6		15-07-2023		3.5
	STONY CREEK CULVERT ON PROVINCIAL HIGHWAY 68 NEAR SEEBE	ID KANANASKIS	BANFF-KANANASKIS	STONY CK (WATERCRS-ST)			2439.0	-51.0					

		<div>Transportation Infrastructure Management System</div> <div>Bridge Structures Report</div> <div>All 'IN SERVICE' Structures - Sorted By: File Number</div>										2025/03/06	
												Page 585 of 772	
BF	Legal Land Location Structure Name Location Description	Region District Municipality	Managed By CMA Constituency	Span Types Located On Located Over	Structure Type	Usage Yr Built Yr Supstr	No. Spans Pipes Max Span Length Max Pipe Dia	Clear Rdwy Nom Length Skew	Single (t) Semi (t) Train (t)	Stru Suff Insp	Rat. % Rat. % Date	Theor VCL On Meas VCL On	Deck Height Theor VCL Over Meas VCL Over
79706 -1	NE SEC 11 TWP 24 RGE 8 W5M SEEBE STONY CREEK CULVERT ON PROVINCIAL HIGHWAY 68 NEAR SEEBE	SOUTHERN REGION CALGARY ID KANANASKIS	Alberta Transportation (AIT) CMA28 BANFF-KANANASKIS	SPE 68:04 C1 2.089 STONY CK (WATERCRS-ST)	BRIDGE CULV	RV 1982	1 2439.0	12.3 67.0			77.8 73.6 15-07-2023		4.0
79707 -1	NE SEC 11 TWP 24 RGE 8 W5M SEEBE STONY CREEK CULVERT ON PROVINCIAL HIGHWAY 68 NEAR SEEBE	SOUTHERN REGION CALGARY ID KANANASKIS	Alberta Transportation (AIT) CMA28 BANFF-KANANASKIS	SPE 68:04 C1 2.001 STONY CK (WATERCRS-ST)	BRIDGE CULV	RV 1982	1 2439.0	12.3 -51.0			77.8 72.1 15-07-2023		4.0
79708 -1	NW SEC 21 TWP 72 RGE 22 W5M NEW FISH CK WATERCOURSE CULVERT ON LOCAL ROAD NEAR NEW FISH CREEK	PEACE REGION GRANDE PRAIRIE MD GREENVIEW	M.D. OF GREENVIEW NO. 16 UNDEFINED CMA CENTRAL PEACE-NOTLEY	MP LOCAL ROAD TRIBUTARY TO CLOUSTON CREEK	BRIDGE CULV	RV 1981	1 1600.0	7.0 -40.0			77.8 75.6 08-10-2021		6.0
79709 -1	SW SEC 20 TWP 68 RGE 22 W5M VALLEYVIEW WATERCOURSE CULVERT ON LOCAL ROAD NEAR VALLEYVIEW	PEACE REGION GRANDE PRAIRIE MD GREENVIEW	M.D. OF GREENVIEW NO. 16 UNDEFINED CMA CENTRAL PEACE-NOTLEY	MP LOCAL ROAD TRIBUTARY TO MOOSE CK (WATERCRS-ST)	BRIDGE CULV	RV 1981	1 1600.0	6.4 -30.0			33.3 49.1 30-06-2023		3.0
79710 -1	SE SEC 5 TWP 59 RGE 7 W6M GRANDE CACHE SHEEP CREEK BRIDGE ON HWY 40, 23 KM N OF GRANDE CACHE	PEACE REGION GRANDE PRAIRIE MD GREENVIEW	Alberta Transportation (AIT) CMA05 GRANDE PRAIRIE-WAPITI	WG 40:36 C1 24.554 SHEEP CREEK (WATERCRS-ST)	MAJOR BRIDGE	RV 1985 1985	2 35.0	11.0 57.0	28.0 49.0 62.0	66.7 57.0 24-04-2024			8.2
79710 BGR-2	SW SEC 5 TWP 59 RGE 7 W6M SHEEP CREEK BRIDGE ON HWY 40, 23 KM N OF GRANDE CACHE	PEACE REGION GRANDE PRAIRIE MD GREENVIEW	Alberta Transportation (AIT) UNDEFINED CMA GRANDE PRAIRIE-WAPITI	SHEEP CREEK (WATERCRS-ST)	SPUR	1985				77.8 26-11-2024			
79710 BXR-3	SE SEC 5 TWP 59 RGE 7 W6M SHEEP CREEK BRIDGE ON HWY 40, 23 KM N OF GRANDE CACHE	PEACE REGION GRANDE PRAIRIE MD GREENVIEW	Alberta Transportation (AIT) CMA05 GRANDE PRAIRIE-WAPITI	SHEEP CREEK (WATERCRS-ST)	EXTENDED BANK P ROTECTION	1985				66.7 26-11-2024			
79710 BGR-4	SW SEC 5 TWP 59 RGE 7 W6M GRANDE CACHE SHEEP CREEK BRIDGE ON HWY 40, 23 KM N OF GRANDE CACHE	PEACE REGION GRANDE PRAIRIE MD GREENVIEW	Alberta Transportation (AIT) UNDEFINED CMA GRANDE PRAIRIE-WAPITI	SHEEP CREEK (WATERCRS-ST)	GUIDE BANK	2017				77.8 26-11-2024			
79711 -1	SW SEC 14 TWP 74 RGE 23 W5M GIROUXVILLE WATERCOURSE CULVERT ON LOCAL ROAD NEAR GIROUXVILLE	PEACE REGION PEACE RIVER MD SMOKY RIVER	M.D. OF SMOKY RIVER NO. UNDEFINED CMA CENTRAL PEACE-NOTLEY	MP LOCAL ROAD TRIBUTARY TO WHITE MUD CK (WATERCRS-	BRIDGE CULV	RV 1982	1 1800.0	8.0 45.0			44.4 55.0 08-10-2020		4.2
79712 -1	NW SEC 8 TWP 68 RGE 22 W5M VALLEYVIEW 2ND ORDER TRIBUTARY TO ASPLUND CREEK CULVERT ON LOCAL ROAD, 26 KM SW OF	PEACE REGION GRANDE PRAIRIE MD GREENVIEW	M.D. OF GREENVIEW NO. 16 UNDEFINED CMA CENTRAL PEACE-NOTLEY	SP LOCAL ROAD MOOSE CK (WATERCRS-ST)	BRIDGE CULV	RV 1982	1 3675.0	8.0 15.0			44.4 60.3 19-10-2021		5.0
79713 -2	NW SEC 16 TWP 70 RGE 26 W5M RIDGEVALLEY WATERCOURSE CULVERT ON LOCAL ROAD, 12 KM S OF RIDGEVALLEY	PEACE REGION GRANDE PRAIRIE MD GREENVIEW	M.D. OF GREENVIEW NO. 16 UNDEFINED CMA CENTRAL PEACE-NOTLEY	PCB LOCAL ROAD TRIBUTARY TO SIMONETTE RIVER	BRIDGE CULV	RV 2021	1 2400.0	8.4 10.0			100.0 99.4 28-10-2021		
79714 -1	SW SEC 16 TWP 75 RGE 13 W6M DEMMITT WATERCOURSE CULVERT ON LOCAL ROAD NEAR DEMMITT	PEACE REGION GRANDE PRAIRIE CT SADDLE HILLS	SADDLE HILLS COUNTY UNDEFINED CMA CENTRAL PEACE-NOTLEY	MP LOCAL ROAD TRIBUTARY TO ALBRIGHT CREEK	BRIDGE CULV	RV 1982	1 1600.0	9.0 35.0			44.4 61.9 01-06-2020		8.2
79715 -1	NW SEC 20 TWP 75 RGE 13 W6M DEMMITT WATERCOURSE CULVERT ON LOCAL ROAD NEAR DEMMITT	PEACE REGION GRANDE PRAIRIE CT SADDLE HILLS	SADDLE HILLS COUNTY UNDEFINED CMA CENTRAL PEACE-NOTLEY	SP LOCAL ROAD TRIBUTARY TO SWAN LAKE (WATERCRS-ST)	BRIDGE CULV	RV 1983	1 3360.0	10.0 5.0			55.6 57.0 02-10-2022		13.0
79716 -1	NE SEC 17 TWP 78 RGE 7 W6M SPIRIT RIVER WATERCOURSE CULVERT ON LOCAL ROAD NEAR SPIRIT RIVER	PEACE REGION GRANDE PRAIRIE CT SADDLE HILLS	SADDLE HILLS COUNTY UNDEFINED CMA CENTRAL PEACE-NOTLEY	SP LOCAL ROAD TRIBUTARY TO HOWARD CREEK	BRIDGE CULV	RV 1982	1 2433.0	8.0 10.0			44.4 52.2 22-06-2021		12.0
79718 -1	NW SEC 5 TWP 22 RGE 6 W5M BRAGG CREEK TRIBUTARY TO ELBOW RIVER CULVERT ON HIGHWAY 66, 23 KM SW OF BRAGG CREEK	SOUTHERN REGION CALGARY ID KANANASKIS	Alberta Transportation (AIT) CMA27 BANFF-KANANASKIS	SP 66:02 C1 6.070 RAINY CK (WATERCRS-ST)	BRIDGE CULV	RV 1982	1 2134.0	11.5		77.8 70.6 10-08-2023		13.0	
79719 -1	NE SEC 29 TWP 22 RGE 6 W5M BRAGG CREEK MOOSE DOME C CULVERT ON LOCAL ROAD NEAR BRAGG CREEK	SOUTHERN REGION CALGARY ID KANANASKIS	Alberta Transportation (AIT) CMA27 BANFF-KANANASKIS	MP;MP LOCAL ROAD MOOSE DOME CREEK (WATERCRS-ST)	BRIDGE CULV	RV 1985	2 2200.0	8.0 -50.0			55.6 64.4 07-07-2021		5.0
79720 -1	NE SEC 18 TWP 24 RGE 19 W4M HUSSAR CATTLEPASS CULVERT ON PROVINCIAL HIGHWAY 56 NEAR HUSSAR	SOUTHERN REGION CALGARY CT WHEATLAND	Alberta Transportation (AIT) CMA30 OLDS-DIDSBURY-THREE	MP 56:06 C1 24.574 TRAIL-ANIMAL OVER SP	BRIDGE CULV	SP 1982	1 2200.0	10.1		33.3 52.5 18-01-2024		3.0	
79721 -1	NE SEC 17 TWP 29 RGE 8 W5M HUNTER VALLEY FALLETIMBER BRIDGE ON LOCAL ROAD NEAR COCHRANE	SOUTHERN REGION CALGARY MD BIGHORN	Alberta Transportation (AIT) UNDEFINED CMA BANFF-KANANASKIS	RB LOCAL ROAD FALLETIMBER CREEK (WATERCRS-ST)	MAJOR BRIDGE	RV 1990 1990	1 15.2	4.0 15.2	18.0 30.0 48.0	66.7 37.4 23-01-2025		4.0	
79722 -1	SW SEC 17 TWP 29 RGE 8 W5M COCHRANE FALLETIMBER BRIDGE ON LOCAL ROAD NEAR COCHRANE	SOUTHERN REGION CALGARY MD BIGHORN	Alberta Transportation (AIT) UNDEFINED CMA BANFF-KANANASKIS	VH LOCAL ROAD FALLETIMBER CREEK (WATERCRS-ST)	STANDARD BRIDGE	RV 1974 1974	1 11.6	7.3 11.6	28.0 49.0 62.0	61.1 57.9 06-01-2023		4.4	
79723 -1	SW SEC 13 TWP 29 RGE 9 W5M COCHRANE FALLETIMBER BRIDGE ON LOCAL ROAD NEAR COCHRANE	SOUTHERN REGION CALGARY MD BIGHORN	Alberta Transportation (AIT) UNDEFINED CMA BANFF-KANANASKIS	RB LOCAL ROAD FALLETIMBER CREEK (WATERCRS-ST)	MAJOR BRIDGE	RV 1982 1982	1 12.2	5.5 12.2	21.5 29.8 52.1	66.7 40.3 23-01-2025			
79724 -1	SE SEC 3 TWP 30 RGE 9 W5M COCHRANE BURNT TIMBER CREEK BRIDGE ON LOCAL ROAD, 48 KM NW OF BENCHLANDS	SOUTHERN REGION CALGARY MD BIGHORN	Alberta Transportation (AIT) UNDEFINED CMA BANFF-KANANASKIS	PT LOCAL ROAD BURNT TIMBER CREEK (WATERCRS-ST)	MAJOR BRIDGE	RV 1982 1926	1 18.3	4.9 18.3	18.0 32.5 48.1	50.0 28.4 23-01-2025			3.5


		<div>Transportation Infrastructure Management System</div> <div>Bridge Structures Report</div> <div>All 'IN SERVICE' Structures - Sorted By: File Number</div>										2025/03/06	
												Page 586 of 772	
BF	Legal Land Location Structure Name Location Description	Region District Municipality	Managed By CMA Constituency	Span Types Located On Located Over	Structure Type	Usage Yr Built Yr Supstr	No. Spans Pipes Max Span Length Max Pipe Dia	Clear Rdwy Nom Length Skew	Single (t) Semi (t) Train (t)	Stru Suff Insp	Rat. % Rat. % Date	Theor VCL On Meas VCL On	Deck Height Theor VCL Over Meas VCL Over
79725 -1	SE SEC 9 TWP 30 RGE 9 W5M HUNTER VALLEY NORTH BURNT TIMBER CREEK BRIDGE ON LOCAL ROAD, 45 KM W OF WATER VALLEY	SOUTHERN REGION CALGARY MD BIGHORN	Alberta Transportation (AIT) UNDEFINED CMA BANFF-KANANASKIS	PT LOCAL ROAD NORTH BURNT TIMBER CREEK (WATERCRS-	MAJOR BRIDGE	RV 1985 1929	1 18.3	4.9 18.3	18.0 32.5 48.1	55.6 33.1 23-01-2025			4.0
79727 -1	SE SEC 25 TWP 21 RGE 7 W5M BRAGG CREEK ELBOW RIVER CULVERT ON PROVINCIAL HIGHWAY 66 NEAR BRAGG CREEK	SOUTHERN REGION CALGARY ID KANANASKIS	Alberta Transportation (AIT) CMA27 BANFF-KANANASKIS	RPP 66:02 C1 0.531 ELBOW RIVER (WATERCRS-ST)	BRIDGE CULV	RV 1982	1 2096.0	11.6		77.8 67.5 10-08-2023			2.6
79728 -1	SW SEC 26 TWP 32 RGE 23 W4M THREE HILLS WATERCOURSE CULVERT ON LOCAL ROAD NEAR THREE HILLS	CENTRAL REGION HANNA CT KNEEHILL	KNEEHILL COUNTY UNDEFINED CMA OLDS-DIDSBURY-THREE	MP LOCAL ROAD TRIBUTARY TO GHOSTPINE CREEK	BRIDGE CULV	RV 1985	1 2203.0	8.4		44.4 58.8 22-05-2024			2.4
79730 -1	SW SEC 6 TWP 27 RGE 21 W4M ROSEBUD SEVERN CREEK BRIDGE ON PROVINCIAL HIGHWAY 840 NEAR ROSEBUD	SOUTHERN REGION CALGARY CT WHEATLAND	Alberta Transportation (AIT) CMA29 OLDS-DIDSBURY-THREE	SM 840:02 C1 27.772 SEVERN CREEK (WATERCRS-ST)	STANDARD BRIDGE	RV 1982 1982	1 11.0	8.8 11.0	28.0 49.0 62.0	50.0 56.3 22-10-2024			4.2
79733 -1	NE SEC 25 TWP 17 RGE 4 W5M LONGVIEW CATTLEPASS CULVERT ON PROVINCIAL HIGHWAY 541 NEAR LONGVIEW	SOUTHERN REGION CALGARY CT FOOTHILLS	Alberta Transportation (AIT) CMA27 LIVINGSTONE-MACLEOD	MP 541:02 C1 20.671 TRAIL-ANIMAL OVER SP	BRIDGE CULV	SP 1983	1 2400.0	11.8		77.8 72.5 10-11-2022			3.9
79734 -1	SE SEC 1 TWP 23 RGE 5 W5M BRAGG CREEK PRIDDIS CREEK CULVERT ON HIGHWAY 22, 2 KM S OF BRAGG CREEK	SOUTHERN REGION CALGARY CT ROCKY VIEW	Alberta Transportation (AIT) CMA27 BANFF-KANANASKIS	RPE 22:14 C1 20.290 PRIDDIS CREEK (WATERCRS-ST)	BRIDGE CULV	RV 1995	1 3552.0	12.5 31.0		77.8 70.0 16-08-2024			4.2
79735 -1	NE SEC 31 TWP 22 RGE 4 W5M BRAGG CREEK WATERCOURSE CULVERT ON PROVINCIAL HIGHWAY 22 NEAR BRAGG CREEK	SOUTHERN REGION CALGARY CT FOOTHILLS	Alberta Transportation (AIT) CMA27 BANFF-KANANASKIS	SP 22:14 C1 18.385 TRIBUTARY TO PRIDDIS CREEK (WATERCRS-	BRIDGE CULV	RV 1985	1 1524.0	11.0 -20.0		44.4 46.6 16-08-2024			6.0
79737 -1	SE SEC 30 TWP 31 RGE 10 W4M RICHDALÉ WATERCOURSE BRIDGE ON LOCAL ROAD NEAR RICHDALÉ	CENTRAL REGION HANNA SPECIAL AREA 2	Municipal Services Branch UNDEFINED CMA DRUMHELLER-STETTLEr	HC LOCAL ROAD TRIBUTARY TO SOUNDING CREEK	STANDARD BRIDGE	RV 1961 1961	1 6.1	8.2 6.1 0.0	28.0 49.0 65.5	55.6 69.2 24-11-2021			2.9
79738 -1	SW SEC 26 TWP 33 RGE 12 W4M SPONDIN WATERCOURSE CULVERT ON LOCAL ROAD NEAR RICHDALÉ	CENTRAL REGION HANNA SPECIAL AREA 2	Municipal Services Branch UNDEFINED CMA DRUMHELLER-STETTLEr	MP;MP;MP LOCAL ROAD TRIBUTARY TO SOUNDING CREEK	BRIDGE CULV	RV 1910	3 1200.0	9.8		55.6 65.7 25-08-2021			
79739 -1	NW SEC 15 TWP 53 RGE 24 W4M 82 STREET - YELLOWHEAD TRAIL (B224) 82 STREET OVER YELLOWHEAD TRAIL AT EDMONTON	NORTH CENTRAL REGION STONY PLAIN EDMONTON	EDMONTON UNDEFINED CMA EDMONTON-HIGHLANDS-	CXP LOCAL ROAD 16:17 L1 12.425, 16:17 R1 12.429	MAJOR BRIDGE	GS 1988 1988	1 34.2	24.1 34.2	28.0 49.0 62.0	72.2 50.2 05-07-2024			5.2
79740 -1	SW SEC 15 TWP 22 RGE 9 W5M GALATEA CK TRAIL KANANASKIS RIVER PEDESTRIAN BRIDGE, AT GALATEA CREEK, 27 KM S OF CANMORE	SOUTHERN REGION CALGARY ID KANANASKIS	Alberta Transportation (AIT) UNDEFINED CMA BANFF-KANANASKIS	SSS, TT PEDESTRIAN BRIDGE,TRAIL-PED ON 50000 KANANASKIS RIVER (WATERCRS-ST)	MAJOR BRIDGE	FB 1982 1982	4 35.1	0.9 40.5		38.9 31.5 18-12-2024			5.8
79741 -1	SE SEC 20 TWP 24 RGE 7 W5M SEEBE SIBBALD CREEK CULVERT ON LOCAL ROAD NEAR SEEBE	SOUTHERN REGION CALGARY ID KANANASKIS	Alberta Transportation (AIT) CMA28 BANFF-KANANASKIS	RPP LOCAL ROAD SIBBALD CREEK (WATERCRS-ST)	BRIDGE CULV	RV 1983	1 2095.0	10.0 -23.0		77.8 77.3 07-03-2023			4.2
79742 -1	NW SEC 7 TWP 23 RGE 5 W5M BRAGG CREEK BRAGG CREEK BRIDGE ON LOCAL ROAD, 10 KM W OF BRAGG CREEK	SOUTHERN REGION CALGARY ID KANANASKIS	Alberta Transportation (AIT) UNDEFINED CMA BANFF-KANANASKIS	SM LOCAL ROAD BRAGG CREEK (WATERCRS-ST)	STANDARD BRIDGE	RV 1986 1986	1 11.0	8.5 11.0	28.0 49.0 62.0	61.1 59.8 07-03-2023			2.1
79744 -1	SW SEC 12 TWP 69 RGE 6 W6M WAPITI WATERCOURSE CULVERT ON PROVINCIAL HIGHWAY 40 NEAR WAPITI	PEACE REGION GRANDE PRAIRIE MD GREENVIEW	Alberta Transportation (AIT) CMA05 GRANDE PRAIRIE-WAPITI	MP 40:42 C1 12.689 2ND ORDER TRIBUTARY TO BIG MOUNTAIN	BRIDGE CULV	RV 1983	1 1800.0	11.0 23.0		44.4 39.3 13-11-2024			5.4
79745 -1	SW SEC 21 TWP 81 RGE 8 W6M MOONSHINE L WATERCOURSE CULVERT ON PROVINCIAL HIGHWAY 725 NEAR MOONSHINE L	PEACE REGION GRANDE PRAIRIE CT SADDLE HILLS	Alberta Transportation (AIT) CMA05 CENTRAL PEACE-NOTLEY	MP 725:02 C1 22.376 TRIBUTARY TO MULLIGAN CK (WATERCRS-	BRIDGE CULV	RV 1982	1 1800.0	8.8 34.0		44.4 58.2 18-11-2021			2.5
79746 -1	SW SEC 1 TWP 82 RGE 9 W6M BLUEBERRY MT WATERCOURSE CULVERT ON LOCAL ROAD NEAR BLUEBERRY MT	PEACE REGION GRANDE PRAIRIE CT SADDLE HILLS	SADDLE HILLS COUNTY UNDEFINED CMA CENTRAL PEACE-NOTLEY	MP LOCAL ROAD TRIBUTARY TO FOURTH CREEK (WATERCRS-	BRIDGE CULV	RV 1982	1 2200.0	8.0 45.0		55.6 63.6 26-06-2021			4.3
79749 -1	NW SEC 31 TWP 72 RGE 5 W5M SLAVE LAKE SAWRIDGE CREEK BRIDGE ON LOCAL ROAD NEAR SLAVE LAKE	NORTH CENTRAL REGION ATHABASCA SLAVE LAKE	SLAVE LAKE UNDEFINED CMA LESSER SLAVE LAKE	PT LOCAL ROAD,TRAIL-PED ON 50000 FB SAWRIDGE CREEK (WATERCRS-ST)	MAJOR BRIDGE	FB 1990 1990	1 37.5	1.8 37.5		66.7 56.9 08-02-2024			5.5
79750 -1	SW SEC 24 TWP 70 RGE 6 W6M GRANDE PRAIR WATERCOURSE CULVERT ON PROVINCIAL HIGHWAY 40 NEAR GRANDE PRAIR	PEACE REGION GRANDE PRAIRIE MD GREENVIEW	Alberta Transportation (AIT) CMA05 GRANDE PRAIRIE-WAPITI	SP 40:42 C1 28.056 TRIBUTARY TO WAPITI RIVER (WATERCRS-	BRIDGE CULV	RV 1982	1 1524.0	15.2 17.0		55.6 42.4 01-01-2023			7.6
79753 -1	SW SEC 31 TWP 78 RGE 2 W6M WANHAM DRAINAGE DIT CULVERT ON LOCAL ROAD NEAR WANHAM	PEACE REGION GRANDE PRAIRIE CT BIRCH HILLS	BIRCH HILLS COUNTY UNDEFINED CMA CENTRAL PEACE-NOTLEY	MP;MP LOCAL ROAD TRIBUTARY TO SADDLE BURNT RIVER	BRIDGE CULV	RV 1987	2 2000.0	6.0 20.0		66.7 69.1 17-05-2023			4.1
79755 -1	SE SEC 27 TWP 78 RGE 7 W6M WATERCOURSE CULVERT ON LOCAL ROAD NEAR SPIRIT RIVER	PEACE REGION GRANDE PRAIRIE CT SADDLE HILLS	SADDLE HILLS COUNTY UNDEFINED CMA CENTRAL PEACE-NOTLEY	MP LOCAL ROAD WATERCOURSE (WATERCRS-NI)	BRIDGE CULV	RV 1982	1 600.0						
79758 -1	NE SEC 24 TWP 21 RGE 7 W5M POWDERFACE FORD CREEK CULVERT ON LOCAL ROAD, 29 KM SW OF BRAGG CREEK	SOUTHERN REGION CALGARY ID KANANASKIS	Alberta Transportation (AIT) UNDEFINED CMA BANFF-KANANASKIS	SP LOCAL ROAD FORD CREEK (WATERCRS-ST)	BRIDGE CULV	RV 1982	1 3658.0	8.0		77.8 74.3 05-07-2021			3.8


		Transportation Infrastructure Management System										2025/03/06			
		Bridge Structures Report													
		All 'IN SERVICE' Structures - Sorted By: File Number													
														Page 587 of 772	
BF	Legal Land Location Structure Name Location Description	Region District Municipality	Managed By CMA Constituency	Span Types Located On Located Over	Structure Type	Usage Yr Built Yr Supstr	No. Spans Pipes Max Span Length Max Pipe Dia	Clear Rdwy Nom Length Skew	Single (t) Semi (t) Train (t)	Stru Suff Insp	Rat. % Rat. % Date	Theor VCL On Meas VCL On	Deck Height Theor VCL Over Meas VCL Over		
79760 -1	NW SEC 10 TWP 53 RGE 18 W5M EDSON HIGHWAY 47 OVER HIGHWAY 16 INTERCHANGE, 10 KM W OF EDSON	NORTH CENTRAL REGION EDSON CT YELLOWHEAD	Alberta Transportation (AIT) CMA13 WEST YELLOWHEAD	WG 47:06 C1 58.421 16:04 R1 49.551	MAJOR BRIDGE	GS 1985 1985	1 39.4	11.0 39.4 17.0	28.0 49.0 62.0	50.0 51.0 19-06-2024			7.6 5.4 5.3		
79761 -1	SE SEC 32 TWP 21 RGE 25 W4M CARSELAND BRID CANAL BRIDGE ON HIGHWAY 24, 6 KM SE OF CARSELAND	SOUTHERN REGION LETHBRIDGE CT VULCAN	Alberta Transportation (AIT) CMA30 CARDSTON-SIKSIKA	WG 24:02 C1 37.877 BRP - IRRIGATION C (WATERCRS-IC)	MAJOR BRIDGE	IC 1982 1982	2 22.0	13.5 44.0 -4.0	28.0 49.0 62.0	55.6 58.8 21-08-2023			9.0		
79765 -1	NE SEC 36 TWP 44 RGE 7 W4M WAINWRIGHT CNR OVERPASS ON LOCAL ROAD, AT W BOUNDARY OF WAINWRIGHT	CENTRAL REGION VERMILION WAINWRIGHT	WAINWRIGHT UNDEFINED CMA VERMILION-LLOYDMINSTER-	CBT LOCAL ROAD RAILWAY CNR	MAJOR BRIDGE	RO 1989 1989	3 22.6	9.5 48.0	28.0 49.0 62.0	66.7 66.4 05-07-2023			9.1 7.2		
79766 -1	NE SEC 24 TWP 50 RGE 3 W5M GENESEE HIGHWAY 770 OVER GENESEE MINE HAUL ROAD FLYOVER, 9 KM N OF ST. FRANCIS	NORTH CENTRAL REGION STONY PLAIN CT LEDUC	Alberta Transportation (AIT) CMA11 DRAYTON VALLEY-DEVON	CV, FM 770:04 C1 16.986 LOCAL ROAD	MAJOR BRIDGE	GF 1983 1983	5 27.0	11.0 89.0	28.0 49.0 62.0	33.3 42.0 26-07-2024					
79767 -1	SE SEC 23 TWP 21 RGE 7 W5M BRAGG CREEK LITTLE ELBOW RIVER PEDESTRIAN BRIDGE, AT FORD CREEK CAMPGROUND, 33 KM SW	SOUTHERN REGION CALGARY ID KANANASKIS	Alberta Transportation (AIT) UNDEFINED CMA BANFF-KANANASKIS	SSS TRAIL-PED ON 50000 FB LITTLE ELBOW RIVER (WATERCRS-ST)	MAJOR BRIDGE	FB 1983 1983	1 60.8	1.5 60.8		61.1 75.1 30-08-2023			5.6		
79768 -1	NW SEC 32 TWP 62 RGE 5 W5M FORT ASSINIB CLEARWATER C CULVERT ON LOCAL ROAD NEAR FORT ASSINIB	NORTH CENTRAL REGION EDSON CT WOODLANDS	WOODLANDS COUNTY UNDEFINED CMA ATHABASCA-BARRHEAD-	SP LOCAL ROAD CLEARWATER CREEK (WATERCRS-ST)	BRIDGE CULV	RV 1982	1 2150.0	6.7		55.6 50.8 11-06-2021			2.7		
79769 -1	SW SEC 32 TWP 8 RGE 19 W4M COALDALE SMR IRRIGATION CANAL CULVERT ON LOCAL ROAD NEAR COALDALE	SOUTHERN REGION LETHBRIDGE CT LETHBRIDGE	COUNTY OF LETHBRIDGE UNDEFINED CMA TABER-WARNER	RPP LOCAL ROAD SMR - IRRIGATION C (WATERCRS-IC)	BRIDGE CULV	IC 1984	1 2540.0	9.2		44.4 62.8 23-11-2021			4.9		
79770 -2	SW SEC 33 TWP 8 RGE 19 W4M COALDALE SMR IRRIGATION CANAL CULVERT ON LOCAL ROAD, 12 KM SE OF COALDALE	SOUTHERN REGION LETHBRIDGE CT LETHBRIDGE	COUNTY OF LETHBRIDGE UNDEFINED CMA TABER-WARNER	MP LOCAL ROAD SMR - IRRIGATION C (WATERCRS-IC)	BRIDGE CULV	IC 2023	1 2700.0	8.0 0.0		100.0 95.8 13-03-2023					
79772 -2	SW SEC 17 TWP 8 RGE 18 W4M COALDALE SMR IRRIGATION CANAL CULVERT ON LOCAL ROAD, 24 KM SE OF COALDALE	SOUTHERN REGION LETHBRIDGE CT LETHBRIDGE	COUNTY OF LETHBRIDGE UNDEFINED CMA TABER-WARNER	MP;MP LOCAL ROAD SMR - IRRIGATION C (WATERCRS-IC)	BRIDGE CULV	IC 2016	2 1400.0	8.0		88.9 82.0 08-12-2022					
79773 -2	NW SEC 16 TWP 8 RGE 18 W4M BARNWELL SMR IRRIGATION CANAL CULVERT ON LOCAL ROAD, 22 KM SW OF BARNWELL	SOUTHERN REGION LETHBRIDGE CT LETHBRIDGE	COUNTY OF LETHBRIDGE UNDEFINED CMA TABER-WARNER	MP;MP LOCAL ROAD SMR - IRRIGATION C (WATERCRS-IC)	BRIDGE CULV	IC 2016	2 1400.0	10.0		88.9 85.6 18-11-2018					
79774 -1	NE SEC 16 TWP 8 RGE 18 W4M CHIN SMR IRRIGATION CANAL CULVERT ON LOCAL ROAD NEAR COALDALE	SOUTHERN REGION LETHBRIDGE CT LETHBRIDGE	COUNTY OF LETHBRIDGE UNDEFINED CMA TABER-WARNER	MP;MP LOCAL ROAD SMR - IRRIGATION C (WATERCRS-IC)	BRIDGE CULV	IC 2016	2 1400.0	6.0 0.0		88.9 80.0 08-12-2022					
79775 -2	SW SEC 14 TWP 8 RGE 18 W4M BARNWELL SMR IRRIGATION CANAL CULVERT ON LOCAL ROAD, 20 KM SW OF BARNWELL	SOUTHERN REGION LETHBRIDGE CT LETHBRIDGE	COUNTY OF LETHBRIDGE UNDEFINED CMA TABER-WARNER	MP;MP LOCAL ROAD SMR - IRRIGATION C (WATERCRS-IC)	BRIDGE CULV	IC 2016	2 1400.0	8.5 0.0		88.9 80.1 08-12-2022					
79777 -2	SW SEC 16 TWP 9 RGE 19 W4M COALDALE SMR IRRIGATION CANAL CULVERT ON LOCAL ROAD, 7 KM E OF COALDALE	SOUTHERN REGION LETHBRIDGE CT LETHBRIDGE	COUNTY OF LETHBRIDGE UNDEFINED CMA TABER-WARNER	MP LOCAL ROAD SMR - IRRIGATION C (WATERCRS-IC)	BRIDGE CULV	IC 2016	1 2700.0	9.0		88.9 83.3 06-12-2023					
79778 -2	NW SEC 16 TWP 9 RGE 19 W4M COALDALE SMR IRRIGATION CANAL CULVERT ON LOCAL ROAD, 7 KM E OF COALDALE	SOUTHERN REGION LETHBRIDGE CT LETHBRIDGE	COUNTY OF LETHBRIDGE UNDEFINED CMA TABER-WARNER	MP LOCAL ROAD SMR - IRRIGATION C (WATERCRS-IC)	BRIDGE CULV	IC 2016	1 2700.0	9.0 -5.0		77.8 74.2 02-12-2021					
79780 -1	SW SEC 33 TWP 10 RGE 10 W4M BOW ISLAND SMRID CANAL SITE 94P ON LOCAL ROAD, 4 KM E OF BOW ISLAND	SOUTHERN REGION LETHBRIDGE CT FORTY MILE	St. Mary River Irrigation District UNDEFINED CMA TABER-WARNER	TT LOCAL ROAD SMR - IRRIGATION C (WATERCRS-IC)	STANDARD BRIDGE	IC 1960 1960	5 5.7	6.0 28.5	39.7 69.5 99.3	33.3 63.1 27-05-2022			3.5		
79781 -1	NW SEC 16 TWP 10 RGE 10 W4M BOW ISLAND SMRID CANAL 92 ON LOCAL ROAD, 8 KM SE OF BOW ISLAND	SOUTHERN REGION LETHBRIDGE CT FORTY MILE	COUNTY OF FORTY MILE NO. UNDEFINED CMA TABER-WARNER	SM LOCAL ROAD SMR - IRRIGATION C (WATERCRS-IC)	STANDARD BRIDGE	IC 1987 1987	3 11.0	8.9 31.0 20.0	28.0 49.0 62.0	66.7 74.1 21-09-2023			3.8		
79782 -1	SW SEC 17 TWP 10 RGE 10 W4M BOW ISLAND SMRID SITE 91 ON LOCAL ROAD, 7 KM S OF BOW ISLAND	SOUTHERN REGION LETHBRIDGE CT FORTY MILE	COUNTY OF FORTY MILE NO. UNDEFINED CMA TABER-WARNER	BP LOCAL ROAD SMR - IRRIGATION C (WATERCRS-IC)	BRIDGE CULV	IC 1986	1 3650.0	9.0 -31.0		77.8 68.2 04-01-2021			5.1		
79784 -1	SW SEC 18 TWP 10 RGE 10 W4M BOW ISLAND SMRID CANAL BRIDGE ON LOCAL ROAD, 3 KM S OF BOW ISLAND (IRR. DISTR. SITE 89)	SOUTHERN REGION LETHBRIDGE CT FORTY MILE	COUNTY OF FORTY MILE NO. UNDEFINED CMA TABER-WARNER	SM LOCAL ROAD SMR - IRRIGATION C (WATERCRS-IC)	STANDARD BRIDGE	IC 1983 1983	4 10.0	7.7 36.0	28.0 49.0 62.0	66.7 69.8 21-09-2023			6.3		
79785 -1	NW SEC 25 TWP 8 RGE 13 W4M GRASSY LAKE SMRID CANAL SITE 67 ON LOCAL ROAD, 19 KM S OF GRASSY LAKE	SOUTHERN REGION LETHBRIDGE MD TABER	M.D. OF TABER UNDEFINED CMA TABER-WARNER	SM LOCAL ROAD SMR - IRRIGATION C (WATERCRS-IC)	STANDARD BRIDGE	IC 1986 1986	3 10.0	7.6 26.0	28.0 49.0 62.0	66.7 74.0 25-01-2024			4.0		
79786 -1	NW SEC 26 TWP 8 RGE 13 W4M GRASSY LAKE SMRID SITE 66 ON LOCAL ROAD, 18 KM S OF GRASSY LAKE	SOUTHERN REGION LETHBRIDGE MD TABER	M.D. OF TABER UNDEFINED CMA TABER-WARNER	SM LOCAL ROAD SMR - IRRIGATION C (WATERCRS-IC)	STANDARD BRIDGE	IC 1986 1986	3 11.0	7.6 27.0	28.0 49.0 62.0	72.2 75.5 18-12-2024			4.0		
79787 -1	SW SEC 14 TWP 9 RGE 14 W4M PURPLE SPRIN SMRID SITE 59 ON LOCAL ROAD, 16 KM SE OF PURPLE SPRINGS	SOUTHERN REGION LETHBRIDGE MD TABER	M.D. OF TABER UNDEFINED CMA TABER-WARNER	SM LOCAL ROAD SMR - IRRIGATION C (WATERCRS-IC)	STANDARD BRIDGE	IC 1986 1986	3 11.0	7.6 33.0	28.0 49.0 62.0	66.7 72.5 29-01-2024			4.0		

		Transportation Infrastructure Management System										2025/03/06			
		Bridge Structures Report													
		All 'IN SERVICE' Structures - Sorted By: File Number													
														Page 588 of 772	
BF	Legal Land Location Structure Name Location Description	Region District Municipality	Managed By CMA Constituency	Span Types Located On Located Over	Structure Type	Usage Yr Built Yr Supstr	No. Spans Pipes Max Span Length Max Pipe Dia	Clear Rdwy Nom Length Skew	Single (t) Semi (t) Train (t)	Stru Suff Insp	Rat. % Rat. % Date	Theor VCL On Meas VCL On	Deck Height Theor VCL Over Meas VCL Over		
79788 -1	SE SEC 16 TWP 9 RGE 15 W4M PURPLE SPRIN SMRID SITE 52 ON LOCAL ROAD, 18 KM SE OF TABER	SOUTHERN REGION LETHBRIDGE MD TABER	M.D. OF TABER UNDEFINED CMA TABER-WARNER	SM LOCAL ROAD SMR - IRRIGATION C (WATERCRS-IC)	STANDARD BRIDGE	IC 1985 1985	4 10.0	8.8 36.0 -21.0	28.0 49.0 62.0		61.1 70.2 10-02-2023		4.4		
79795 -2	NW SEC 31 TWP 19 RGE 13 W4M BROOKS EID IRRIGATION CANAL CULVERT ON LOCAL ROAD NEAR BROOKS	SOUTHERN REGION LETHBRIDGE CT NEWELL	COUNTY OF NEWELL UNDEFINED CMA BROOKS-MEDICINE HAT	MP-MP-MP LOCAL ROAD EID - IRRIGATION C (WATERCRS-IC)	BRIDGE CULV	IC 2002	1 2200.0	9.0			88.9 88.5 13-04-2021		3.1		
79796 -1	NW SEC 30 TWP 19 RGE 13 W4M BROOKS EID IRRIGATION CANAL CULVERT ON LOCAL ROAD NEAR BROOKS	SOUTHERN REGION LETHBRIDGE CT NEWELL	COUNTY OF NEWELL UNDEFINED CMA BROOKS-MEDICINE HAT	MP-MP-MP-MP-MP-MP LOCAL ROAD EID - IRRIGATION C (WATERCRS-IC)	BRIDGE CULV	IC 1998	2 1600.0	9.0			77.8 77.2 13-04-2021		2.1		
79797 -1	SW SEC 6 TWP 20 RGE 13 W4M BROOKS EID IRRIGATION CANAL CULVERT ON LOCAL ROAD NEAR BROOKS	SOUTHERN REGION LETHBRIDGE CT NEWELL	COUNTY OF NEWELL UNDEFINED CMA BROOKS-MEDICINE HAT	RPP LOCAL ROAD EID - IRRIGATION C (WATERCRS-IC)	BRIDGE CULV	IC 1910	1 1905.0	7.3			44.4 52.5 16-03-2022		2.4		
79801 -2	NW SEC 10 TWP 20 RGE 12 W4M PATRICIA EID IRRIGATION CANAL CULVERT ON LOCAL ROAD NEAR PATRICIA	SOUTHERN REGION LETHBRIDGE CT NEWELL	COUNTY OF NEWELL UNDEFINED CMA BROOKS-MEDICINE HAT	MP LOCAL ROAD EID - IRRIGATION C (WATERCRS-IC)	BRIDGE CULV	IC 2007	1 1600.0	7.0 0.0			55.6 59.5 08-12-2021				
79804 -1	NW SEC 15 TWP 20 RGE 14 W4M BROOKS EID IRRIGATION CANAL CULVERT ON LOCAL ROAD NEAR BROOKS	SOUTHERN REGION LETHBRIDGE CT NEWELL	COUNTY OF NEWELL UNDEFINED CMA BROOKS-MEDICINE HAT	BPR LOCAL ROAD EID - IRRIGATION C (WATERCRS-IC)	BRIDGE CULV	IC 1910	1 1500.0	7.7			77.8 74.3 10-12-2024		1.8		
79806 -1	SW SEC 29 TWP 20 RGE 14 W4M DUCHESS EID IRRIGATION CANAL CULVERT ON LOCAL ROAD NEAR DUCHESS	SOUTHERN REGION LETHBRIDGE CT NEWELL	COUNTY OF NEWELL UNDEFINED CMA BROOKS-MEDICINE HAT	RPP LOCAL ROAD EID - IRRIGATION C (WATERCRS-IC)	BRIDGE CULV	IC 1992	1 1795.0	9.0			66.7 61.7 10-12-2024		2.4		
79810 -2	SW SEC 10 TWP 21 RGE 14 W4M DUCHESS EID IRRIGATION CANAL CULVERT ON LOCAL ROAD NEAR DUCHESS	SOUTHERN REGION LETHBRIDGE CT NEWELL	COUNTY OF NEWELL UNDEFINED CMA BROOKS-MEDICINE HAT	MP LOCAL ROAD EID - IRRIGATION C (WATERCRS-IC)	BRIDGE CULV	IC 2004	1 2400.0	8.0 0.0			77.8 80.2 28-11-2020		3.5		
79813 -1	NW SEC 11 TWP 21 RGE 14 W4M DUCHESS EID IRRIGATION CANAL CULVERT ON LOCAL ROAD NEAR DUCHESS	SOUTHERN REGION LETHBRIDGE CT NEWELL	COUNTY OF NEWELL UNDEFINED CMA BROOKS-MEDICINE HAT	MP LOCAL ROAD EID - IRRIGATION C (WATERCRS-IC)	BRIDGE CULV	IC 1996	1 2400.0	8.0			55.6 67.4 08-04-2020		3.3		
79814 -1	SW SEC 12 TWP 21 RGE 14 W4M DUCHESS EID IRRIGATION CANAL CULVERT ON LOCAL ROAD NEAR DUCHESS	SOUTHERN REGION LETHBRIDGE CT NEWELL	COUNTY OF NEWELL UNDEFINED CMA BROOKS-MEDICINE HAT	RPP Local Road EID - IRRIGATION C (WATERCRS-IC)	BRIDGE CULV	IC 1984	1 2765.0	7.0			77.8 82.3 22-12-2004		3.1		
79814 -2	SW SEC 12 TWP 21 RGE 14 W4M DUCHESS EID IRRIGATION CANAL CULVERT ON LOCAL ROAD NEAR DUCHESS	SOUTHERN REGION LETHBRIDGE CT NEWELL	COUNTY OF NEWELL UNDEFINED CMA BROOKS-MEDICINE HAT	MP;MP LOCAL ROAD EID - IRRIGATION C (WATERCRS-IC)	BRIDGE CULV	IC 2007	2 1200.0								
79815 -1	NW SEC 7 TWP 21 RGE 13 W4M DUCHESS EID IRRIGATION CANAL CULVERT ON LOCAL ROAD NEAR DUCHESS	SOUTHERN REGION LETHBRIDGE CT NEWELL	COUNTY OF NEWELL UNDEFINED CMA BROOKS-MEDICINE HAT	FP LOCAL ROAD EID - IRRIGATION C (WATERCRS-IC)	BRIDGE CULV	IC 1910	1 1765.0	7.3			44.4 61.2 23-10-2019		1.8		
79816 -1	SW SEC 5 TWP 21 RGE 14 W4M DUCHESS EID IRRIGATION CANAL CULVERT ON LOCAL ROAD NEAR DUCHESS	SOUTHERN REGION LETHBRIDGE CT NEWELL	COUNTY OF NEWELL UNDEFINED CMA BROOKS-MEDICINE HAT	RPP LOCAL ROAD EID - IRRIGATION C (WATERCRS-IC)	BRIDGE CULV	IC 1990	1 3290.0	16.0 45.0			55.6 65.6 20-12-2023				
79818 -1	NW SEC 18 TWP 8 RGE 11 W4M GRASSY LAKE WATERCOURSE CULVERT ON LOCAL ROAD NEAR GRASSY LAKE	SOUTHERN REGION LETHBRIDGE CT FORTY MILE	COUNTY OF FORTY MILE NO. UNDEFINED CMA TABER-WARNER	MP LOCAL ROAD TRIBUTARY TO YELLOW LAKE (WATERCRS-	BRIDGE CULV	RV 1983	1 1800.0	7.6 -30.0			88.9 88.8 26-03-2021		2.8		
79819 -1	NW SEC 32 TWP 11 RGE 8 W4M WHITLA WATERCOURSE CULVERT ON LOCAL ROAD NEAR WHITLA	SOUTHERN REGION LETHBRIDGE CT FORTY MILE	COUNTY OF FORTY MILE NO. UNDEFINED CMA TABER-WARNER	MP LOCAL ROAD TRIBUTARY TO SOUTH SASKATCHEWAN	BRIDGE CULV	RV 1982	1 1800.0	8.0 30.0			33.3 48.7 20-07-2022		2.3		
79821 -1	NW SEC 14 TWP 10 RGE 24 W4M MONARCH LNI IRRIGATION CANAL CULVERT ON LOCAL ROAD NEAR MONARCH	SOUTHERN REGION LETHBRIDGE CT LETHBRIDGE	COUNTY OF LETHBRIDGE UNDEFINED CMA CARDSTON-SIKSIKA	RPA LOCAL ROAD LNI - IRRIGATION C (WATERCRS-IC)	BRIDGE CULV	IC 1987	1 6693.0	9.5 -28.0			77.8 77.9 13-11-2023				
79822 -1	SW SEC 13 TWP 10 RGE 24 W4M MONARCH LNI IRRIGATION CANAL CULVERT ON LOCAL ROAD NEAR MONARCH	SOUTHERN REGION LETHBRIDGE CT LETHBRIDGE	COUNTY OF LETHBRIDGE UNDEFINED CMA CARDSTON-SIKSIKA	BPR LOCAL ROAD LNI - IRRIGATION C (WATERCRS-IC)	BRIDGE CULV	IC 1988	1 6720.0	8.8			66.7 76.6 23-01-2023		6.7		
79823 -1	NW SEC 20 TWP 10 RGE 23 W4M MONARCH LNI IRRIGATION CANAL CULVERT ON LOCAL ROAD NEAR MONARCH	SOUTHERN REGION LETHBRIDGE CT LETHBRIDGE	COUNTY OF LETHBRIDGE UNDEFINED CMA CARDSTON-SIKSIKA	RPA LOCAL ROAD LNI - IRRIGATION C (WATERCRS-IC)	BRIDGE CULV	IC 1986	1 6083.0	9.1 17.0			77.8 77.5 13-11-2023		5.0		
79824 -1	SW SEC 29 TWP 10 RGE 23 W4M MONARCH LNI IRRIGATION CANAL CULVERT ON LOCAL ROAD NEAR MONARCH	SOUTHERN REGION LETHBRIDGE CT LETHBRIDGE	COUNTY OF LETHBRIDGE UNDEFINED CMA CARDSTON-SIKSIKA	RPA LOCAL ROAD LNI - IRRIGATION C (WATERCRS-IC)	BRIDGE CULV	IC 1986	1 6083.0	9.1 -32.0			77.8 77.5 13-11-2023		4.5		
79825 -2	NW SEC 27 TWP 10 RGE 23 W4M NOBLEFORD LNI IRRIGATION CANAL CULVERT ON LOCAL ROAD, 5 KM S OF NOBLEFORD	SOUTHERN REGION LETHBRIDGE CT LETHBRIDGE	COUNTY OF LETHBRIDGE UNDEFINED CMA CARDSTON-SIKSIKA	MP;MP LOCAL ROAD LNI - IRRIGATION C (WATERCRS-IC)	BRIDGE CULV	IC 2019	2 3300.0	8.0 -36.0			88.9 89.5 01-04-2019				
79826 -1	NW SEC 25 TWP 10 RGE 23 W4M NOBLEFORD LNI IRRIGATION CANAL BRIDGE ON LOCAL ROAD NEAR NOBLEFORD	SOUTHERN REGION LETHBRIDGE CT LETHBRIDGE	COUNTY OF LETHBRIDGE UNDEFINED CMA CARDSTON-SIKSIKA	VS LOCAL ROAD LNI - IRRIGATION C (WATERCRS-IC)	STANDARD BRIDGE	IC 1978 1978	2 7.6	7.6 15.2 -30.0	28.0 49.0 62.0		61.1 69.5 05-01-2023		3.4		

BF	Legal Land Location Structure Name Location Description	Region District Municipality	Managed By CMA Constituency	Span Types Located On Located Over	Structure Type	Usage Yr Built Yr Supstr	No. Spans Pipes Max Span Length Max Pipe Dia	Clear Rdwy Nom Length Skew	Single (t) Semi (t) Train (t)	Stru Suff Insp	Rat. % Rat. % Date	Theor VCL On Meas VCL On	Deck Height Theor VCL Over Meas VCL Over
79827 -1	SW SEC 16 TWP 10 RGE 22 W4M COALHURST LNI IRRIGATION CANAL BRIDGE ON LOCAL ROAD NEAR COALHURST	SOUTHERN REGION LETHBRIDGE CT LETHBRIDGE	COUNTY OF LETHBRIDGE UNDEFINED CMA CARDSTON-SIKSIKA	VS LOCAL ROAD LNI - IRRIGATION C (WATERCRS-IC)	STANDARD BRIDGE	IC 1978 1978	1 10.7	7.6 10.7	28.0 49.0 62.0		61.1 69.6 23-01-2023		2.7
79828 -1	SW SEC 16 TWP 10 RGE 22 W4M COALHURST LNI IRRIGATION CANAL BRIDGE ON LOCAL ROAD NEAR COALHURST	SOUTHERN REGION LETHBRIDGE CT LETHBRIDGE	COUNTY OF LETHBRIDGE UNDEFINED CMA CARDSTON-SIKSIKA	VS LOCAL ROAD LNI - IRRIGATION C (WATERCRS-IC)	STANDARD BRIDGE	IC 1978 1978	1 10.7	8.8 10.7	28.0 49.0 62.0		50.0 58.0 23-01-2023		2.7
79829 -1	NW SEC 28 TWP 10 RGE 22 W4M NOBLEFORD LNI IRRIGATION CANAL CULVERT ON LOCAL ROAD NEAR NOBLEFORD	SOUTHERN REGION LETHBRIDGE CT LETHBRIDGE	COUNTY OF LETHBRIDGE UNDEFINED CMA CARDSTON-SIKSIKA	RPE LOCAL ROAD LNI - IRRIGATION C (WATERCRS-IC)	BRIDGE CULV	IC 1989	1 3345.0	8.0			44.4 62.7 20-11-2023		3.5
79833 -1	SE SEC 4 TWP 10 RGE 22 W4M COALHURST LNI IRRIGATION CANAL BRIDGE ON LOCAL ROAD NEAR COALHURST	SOUTHERN REGION LETHBRIDGE CT LETHBRIDGE	COUNTY OF LETHBRIDGE UNDEFINED CMA CARDSTON-SIKSIKA	VH LOCAL ROAD LNI - IRRIGATION C (WATERCRS-IC)	STANDARD BRIDGE	IC 1974 1974	1 8.5	7.3 8.5	28.0 49.0 62.0		55.6 65.8 05-01-2023		2.7
79834 -1	SW SEC 28 TWP 9 RGE 22 W4M COALHURST LNI IRRIGATION CANAL CULVERT ON LOCAL ROAD NEAR COALHURST	SOUTHERN REGION LETHBRIDGE CT LETHBRIDGE	COUNTY OF LETHBRIDGE UNDEFINED CMA CARDSTON-SIKSIKA	FP LOCAL ROAD LNI - IRRIGATION C (WATERCRS-IC)	BRIDGE CULV	IC 1975	1 1765.0	9.5			44.4 51.4 20-11-2023		
79835 -1	SW SEC 21 TWP 9 RGE 22 W4M COALHURST LNI IRRIGATION CANAL CULVERT ON LOCAL ROAD NEAR COALHURST	SOUTHERN REGION LETHBRIDGE COALHURST	COALHURST UNDEFINED CMA CARDSTON-SIKSIKA	FP LOCAL ROAD LNI - IRRIGATION C (WATERCRS-IC)	BRIDGE CULV	IC 1975	1 1245.0	8.0 0.0			77.8 66.9 01-12-2023		
79836 -1	SW SEC 21 TWP 9 RGE 22 W4M COALHURST LNI IRRIGATION CANAL CULVERT ON LOCAL ROAD NEAR COALHURST	SOUTHERN REGION LETHBRIDGE COALHURST	COALHURST UNDEFINED CMA CARDSTON-SIKSIKA	MP LOCAL ROAD LNI - IRRIGATION C (WATERCRS-IC)	BRIDGE CULV	IC 1975	1 1500.0	13.3			66.7 68.8 01-12-2023		
79839 -1	NW SEC 25 TWP 11 RGE 22 W4M PICTURE BUTT LNI IRRIGATION CANAL BRIDGE ON LOCAL ROAD NEAR PICTURE BUTT	SOUTHERN REGION LETHBRIDGE CT LETHBRIDGE	COUNTY OF LETHBRIDGE UNDEFINED CMA CARDSTON-SIKSIKA	VS LOCAL ROAD LNI - IRRIGATION C (WATERCRS-IC)	STANDARD BRIDGE	IC 1975 1975	2 7.6	7.6 15.2	28.0 49.0 62.0		55.6 65.3 09-12-2019		3.5
79840 -1	SE SEC 25 TWP 11 RGE 22 W4M PICTURE BUTT LNI IRRIGATION CANAL CULVERT ON LOCAL ROAD NEAR PICTURE BUTT	SOUTHERN REGION LETHBRIDGE CT LETHBRIDGE	COUNTY OF LETHBRIDGE UNDEFINED CMA CARDSTON-SIKSIKA	RPA LOCAL ROAD LNI - IRRIGATION C (WATERCRS-IC)	BRIDGE CULV	IC 1985	1 6922.0	9.0 -5.0			77.8 82.7 05-01-2023		4.8
79841 -1	SW SEC 19 TWP 11 RGE 21 W4M PICTURE BUTT LNI IRRIGATION CANAL CULVERT ON LOCAL ROAD NEAR PICTURE BUTT	SOUTHERN REGION LETHBRIDGE CT LETHBRIDGE	COUNTY OF LETHBRIDGE UNDEFINED CMA CARDSTON-SIKSIKA	RPA LOCAL ROAD LNI - IRRIGATION C (WATERCRS-IC)	BRIDGE CULV	IC 1985	1 6922.0	9.2			77.8 84.0 05-01-2023		4.7
79843 -1	SW SEC 21 TWP 11 RGE 21 W4M PICTURE BUTT LNI IRRIGATION CANAL CULVERT ON LOCAL ROAD NEAR PICTURE BUTT	SOUTHERN REGION LETHBRIDGE CT LETHBRIDGE	COUNTY OF LETHBRIDGE UNDEFINED CMA CARDSTON-SIKSIKA	RPE LOCAL ROAD LNI - IRRIGATION C (WATERCRS-IC)	BRIDGE CULV	IC 1985	1 6950.0	8.5 15.0			77.8 82.1 05-01-2023		5.3
79844 -1	SW SEC 28 TWP 11 RGE 21 W4M PICTURE BUTT LNI IRRIGATION CANAL CULVERT ON LOCAL ROAD NEAR PICTURE BUTT	SOUTHERN REGION LETHBRIDGE CT LETHBRIDGE	COUNTY OF LETHBRIDGE UNDEFINED CMA CARDSTON-SIKSIKA	RPE;RPE LOCAL ROAD LNI - IRRIGATION C (WATERCRS-IC)	BRIDGE CULV	IC 1988	2 3600.0	8.9			77.8 78.4 06-12-2023		5.6
79845 -1	SW SEC 28 TWP 11 RGE 21 W4M PICTURE BUTT LNI IRRIGATION CANAL CULVERT ON LOCAL ROAD NEAR PICTURE BUTT	SOUTHERN REGION LETHBRIDGE CT LETHBRIDGE	COUNTY OF LETHBRIDGE UNDEFINED CMA CARDSTON-SIKSIKA	RPE;RPE LOCAL ROAD LNI - IRRIGATION C (WATERCRS-IC)	BRIDGE CULV	IC 1988	2 3605.0	9.6 -10.0			77.8 78.5 18-12-2023		4.4
79848 -1	SW SEC 17 TWP 12 RGE 21 W4M PICTURE BUTT LNI IRRIGATION CANAL CULVERT ON PROVINCIAL HIGHWAY 520 NEAR PICTURE BUTT	SOUTHERN REGION LETHBRIDGE CT LETHBRIDGE	Alberta Transportation (AIT) CMA25 CARDSTON-SIKSIKA	MP;MP 520:06 C1 17.734 LNI - IRRIGATION C (WATERCRS-IC)	BRIDGE CULV	IC 1990	2 2400.0	13.0 -15.0			77.8 76.3 13-01-2023		3.3
79854 -1	SW SEC 22 TWP 11 RGE 21 W4M PICTURE BUTT LNI IRRIGATION CANAL CULVERT ON LOCAL ROAD NEAR PICTURE BUTT	SOUTHERN REGION LETHBRIDGE CT LETHBRIDGE	COUNTY OF LETHBRIDGE UNDEFINED CMA CARDSTON-SIKSIKA	RPP LOCAL ROAD LNI - IRRIGATION C (WATERCRS-IC)	BRIDGE CULV	IC 1982	1 3620.0	9.6 -10.0			77.8 77.5 09-12-2019		5.2
79855 -1	SW SEC 15 TWP 11 RGE 21 W4M PICTURE BUTT LNI IRRIGATION CANAL CULVERT ON LOCAL ROAD NEAR PICTURE BUTT	SOUTHERN REGION LETHBRIDGE CT LETHBRIDGE	COUNTY OF LETHBRIDGE UNDEFINED CMA CARDSTON-SIKSIKA	RPE LOCAL ROAD LNI - IRRIGATION C (WATERCRS-IC)	BRIDGE CULV	IC 1991	1 3665.0	10.0			55.6 69.4 09-12-2019		4.0
79856 -1	NW SEC 10 TWP 11 RGE 21 W4M PICTURE BUTT LNI IRRIGATION CANAL CULVERT ON LOCAL ROAD NEAR PICTURE BUTT	SOUTHERN REGION LETHBRIDGE CT LETHBRIDGE	COUNTY OF LETHBRIDGE UNDEFINED CMA CARDSTON-SIKSIKA	BP LOCAL ROAD LNI - IRRIGATION C (WATERCRS-IC)	BRIDGE CULV	IC 1977	1 1680.0	11.0 45.0			77.8 77.6 09-12-2019		
79857 -1	NW SEC 10 TWP 11 RGE 21 W4M PICTURE BUTT LNI IRRIGATION CANAL CULVERT ON LOCAL ROAD NEAR PICTURE BUTT	SOUTHERN REGION LETHBRIDGE CT LETHBRIDGE	COUNTY OF LETHBRIDGE UNDEFINED CMA CARDSTON-SIKSIKA	BP LOCAL ROAD LNI - IRRIGATION C (WATERCRS-IC)	BRIDGE CULV	IC 1977	1 1830.0	11.0 -45.0			77.8 74.6 05-11-2019		
79864 -1	NW SEC 13 TWP 11 RGE 21 W4M PICTURE BUTT LNI IRRIGATION CANAL BRIDGE ON LOCAL ROAD NEAR PICTURE BUTT	SOUTHERN REGION LETHBRIDGE CT LETHBRIDGE	COUNTY OF LETHBRIDGE UNDEFINED CMA CARDSTON-SIKSIKA	VS LOCAL ROAD LNI - IRRIGATION C (WATERCRS-IC)	STANDARD BRIDGE	IC 1977 1977	1 10.7	7.5 10.7	28.0 49.0 62.0		55.6 67.8 23-01-2023		2.7
79865 -1	NW SEC 18 TWP 11 RGE 20 W4M PICTURE BUTT LNI IRRIGATION CANAL BRIDGE ON LOCAL ROAD NEAR PICTURE BUTT	SOUTHERN REGION LETHBRIDGE CT LETHBRIDGE	COUNTY OF LETHBRIDGE UNDEFINED CMA CARDSTON-SIKSIKA	VS LOCAL ROAD LNI - IRRIGATION C (WATERCRS-IC)	STANDARD BRIDGE	IC 1977 1977	1 10.7	7.5 10.7	28.0 49.0 62.0		55.6 67.0 19-11-2018		3.0
79866 -1	NW SEC 20 TWP 11 RGE 20 W4M IRON SPRINGS LNI IRRIGATION CANAL CULVERT ON LOCAL ROAD NEAR IRON SPRINGS	SOUTHERN REGION LETHBRIDGE CT LETHBRIDGE	COUNTY OF LETHBRIDGE UNDEFINED CMA CARDSTON-SIKSIKA	MP;MP LOCAL ROAD LNI - IRRIGATION C (WATERCRS-IC)	BRIDGE CULV	IC 1965	2 2000.0	10.0 30.0			77.8 75.2 11-12-2019		

<div><div><div><div><div><div></div></div><div>Alberta</div></div><div>Transportation</div></div></div></div>		<div>Transportation Infrastructure Management System</div> <div>Bridge Structures Report</div> <div>All 'IN SERVICE' Structures - Sorted By: File Number</div>										2025/03/06	
												Page 590 of 772	
BF	Legal Land Location Structure Name Location Description	Region District Municipality	Managed By CMA Constituency	Span Types Located On Located Over	Structure Type	Usage Yr Built Yr Supstr	No. Spans Pipes Max Span Length Max Pipe Dia	Clear Rdwy Nom Length Skew	Single (t) Semi (t) Train (t)	Stru Suff Insp	Rat. % Rat. % Date	Theor VCL On Meas VCL On	Deck Height Theor VCL Over Meas VCL Over
79867 -1	SW SEC 28 TWP 11 RGE 20 W4M IRON SPRINGS LNI IRRIGATION CANAL BRIDGE ON LOCAL ROAD NEAR IRON SPRINGS	SOUTHERN REGION LETHBRIDGE CT LETHBRIDGE	COUNTY OF LETHBRIDGE UNDEFINED CMA CARDSTON-SIKSIKA	SM LOCAL ROAD LNI - IRRIGATION C (WATERCRS-IC)	STANDARD BRIDGE	IC 1989 1989	1 11.0	7.6 11.0 15.0	28.0 49.0 62.0		72.2 70.2 06-12-2023		2.5
79868 -1	NW SEC 27 TWP 11 RGE 20 W4M IRON SPRINGS LNI IRRIGATION CANAL CULVERT ON LOCAL ROAD NEAR IRON SPRINGS	SOUTHERN REGION LETHBRIDGE CT LETHBRIDGE	COUNTY OF LETHBRIDGE UNDEFINED CMA CARDSTON-SIKSIKA	MP:MP LOCAL ROAD LNI - IRRIGATION C (WATERCRS-IC)	BRIDGE CULV	IC 1985	2 2000.0	8.0 10.0			55.6 62.6 06-12-2023		3.0
79872 -2	NE SEC 13 TWP 18 RGE 13 W4M TILLEY EID CANAL CULVERT ON HWY 876, 10 KM N OF TILLEY	SOUTHERN REGION LETHBRIDGE CT NEWELL	Alberta Transportation (AIT) CMA23 BROOKS-MEDICINE HAT	MP 876:02 C1 14.858 EID - IRRIGATION C (WATERCRS-IC)	BRIDGE CULV	IC 2018	1 2400.0	10.5 0.0			100.0 94.8 23-01-2023		
79873 -1	SE SEC 1 TWP 18 RGE 13 W4M TILLEY EID IRRIGATION CANAL CULVERT ON LOCAL ROAD NEAR TILLEY	SOUTHERN REGION LETHBRIDGE CT NEWELL	COUNTY OF NEWELL CMA23 BROOKS-MEDICINE HAT	MP LOCAL ROAD EID - IRRIGATION C (WATERCRS-IC)	BRIDGE CULV	IC 1995	1 2400.0	8.0			66.7 67.3 15-04-2020		3.3
79874 -1	SE SEC 13 TWP 17 RGE 13 W4M TILLEY EID IRRIGATION CANAL CULVERT ON LOCAL ROAD NEAR TILLEY	SOUTHERN REGION LETHBRIDGE CT NEWELL	COUNTY OF NEWELL UNDEFINED CMA BROOKS-MEDICINE HAT	MP LOCAL ROAD EID - IRRIGATION C (WATERCRS-IC)	BRIDGE CULV	IC 1995	1 2400.0	8.0			77.8 74.4 15-04-2020		3.3
79877 -1	SW SEC 3 TWP 18 RGE 14 W4M BROOKS EID IRRIGATION CANAL CULVERT ON LOCAL ROAD NEAR BROOKS	SOUTHERN REGION LETHBRIDGE CT NEWELL	COUNTY OF NEWELL UNDEFINED CMA BROOKS-MEDICINE HAT	MP LOCAL ROAD EID - IRRIGATION C (WATERCRS-IC)	BRIDGE CULV	IC 1910	1 1800.0	8.0			77.8 78.1 23-01-2019		2.4
79880 -1	SE SEC 29 TWP 17 RGE 13 W4M TILLEY EID IRRIGATION CANAL CULVERT ON LOCAL ROAD NEAR TILLEY	SOUTHERN REGION LETHBRIDGE CT NEWELL	COUNTY OF NEWELL UNDEFINED CMA BROOKS-MEDICINE HAT	MP:MP LOCAL ROAD EID - IRRIGATION C (WATERCRS-IC)	BRIDGE CULV	IC 1994	2 2000.0	8.0			55.6 66.2 15-04-2020		2.9
79883 -1	NW SEC 27 TWP 17 RGE 13 W4M TILLEY EID IRRIGATION CANAL CULVERT ON LOCAL ROAD NEAR TILLEY	SOUTHERN REGION LETHBRIDGE CT NEWELL	COUNTY OF NEWELL UNDEFINED CMA BROOKS-MEDICINE HAT	MP:MP LOCAL ROAD EID - IRRIGATION C (WATERCRS-IC)	BRIDGE CULV	IC 1910	2 1100.0						
79884 -1	SW SEC 16 TWP 17 RGE 13 W4M TILLEY EID IRRIGATION CANAL CULVERT ON LOCAL ROAD NEAR TILLEY	SOUTHERN REGION LETHBRIDGE CT NEWELL	COUNTY OF NEWELL UNDEFINED CMA BROOKS-MEDICINE HAT	MPE LOCAL ROAD EID - IRRIGATION C (WATERCRS-IC)	BRIDGE CULV	IC 1994	1 2345.0	8.0 -3.0			55.6 60.7 15-04-2020		3.3
79885 -2	SW SEC 28 TWP 16 RGE 14 W4M BROOKS EID IRRIGATION CANAL CULVERT ON LOCAL ROAD NEAR BROOKS	SOUTHERN REGION LETHBRIDGE CT NEWELL	COUNTY OF NEWELL UNDEFINED CMA BROOKS-MEDICINE HAT	PCB LOCAL ROAD EID - IRRIGATION C (WATERCRS-IC)	BRIDGE CULV	IC 2002	1 4613.0	9.0			55.6 70.8 06-12-2020		4.6
79886 -1	SE SEC 3 TWP 15 RGE 14 W4M ROLLING HILL EID CANAL CULVERT ON LOCAL ROAD, 5 KM W OF ROLLING HILLS	SOUTHERN REGION LETHBRIDGE CT NEWELL	COUNTY OF NEWELL UNDEFINED CMA BROOKS-MEDICINE HAT	RPA LOCAL ROAD EID - IRRIGATION C (WATERCRS-IC)	BRIDGE CULV	IC 1983	1 5300.0	7.7			55.6 67.9 06-11-2023		3.1
79888 -2	SW SEC 16 TWP 15 RGE 13 W4M ROLLING HILL EID IRRIGATION CANAL CULVERT ON LOCAL ROAD NEAR ROLLING HILL	SOUTHERN REGION LETHBRIDGE CT NEWELL	COUNTY OF NEWELL UNDEFINED CMA BROOKS-MEDICINE HAT	MP LOCAL ROAD EID - IRRIGATION C (WATERCRS-IC)	BRIDGE CULV	IC 2004	1 1600.0	7.3			88.9 86.9 02-12-2020		2.4
79889 -1	SW SEC 4 TWP 15 RGE 13 W4M ROLLING HILL EID IRRIGATION CANAL CULVERT ON PROVINCIAL HIGHWAY 525 NEAR ROLLING HILL	SOUTHERN REGION LETHBRIDGE CT NEWELL	Alberta Transportation (AIT) CMA23 BROOKS-MEDICINE HAT	RPE 525:02 C1 1.701 EID - IRRIGATION C (WATERCRS-IC)	BRIDGE CULV	IC 1910	1 2972.0	11.0			44.4 62.0 15-11-2021		2.8
79890 -1	NE SEC 30 TWP 14 RGE 13 W4M ROLLING HILL EID IRRIGATION CANAL CULVERT ON LOCAL ROAD NEAR ROLLING HILL	SOUTHERN REGION LETHBRIDGE CT NEWELL	COUNTY OF NEWELL UNDEFINED CMA BROOKS-MEDICINE HAT	RPP LOCAL ROAD EID - IRRIGATION C (WATERCRS-IC)	BRIDGE CULV	IC 1910	1 2430.0	7.3			55.6 66.6 06-11-2023		2.1
79891 -1	NW SEC 30 TWP 14 RGE 13 W4M ROLLING HILL EID IRRIGATION CANAL CULVERT ON PROVINCIAL HIGHWAY 875 NEAR ROLLING HILL	SOUTHERN REGION LETHBRIDGE CT NEWELL	Alberta Transportation (AIT) CMA23 BROOKS-MEDICINE HAT	RPP 875:04 C1 13.372 EID - IRRIGATION C (WATERCRS-IC)	BRIDGE CULV	IC 1985	1 2430.0	10.5			66.7 71.9 15-11-2021		3.0
79892 -2	SW SEC 35 TWP 14 RGE 14 W4M ROLLING HILLS EID IRRIGATION CANAL CULVERT ON LOCAL ROAD, 6 KM SW OF ROLLING HILLS	SOUTHERN REGION LETHBRIDGE CT NEWELL	COUNTY OF NEWELL UNDEFINED CMA BROOKS-MEDICINE HAT	MP:MP LOCAL ROAD EID - IRRIGATION C (WATERCRS-IC)	BRIDGE CULV	IC 2023	2 2200.0	7.0 0.0			100.0 95.9 14-03-2023		
79893 -2	NW SEC 14 TWP 14 RGE 13 W4M ROLLING HILL EID IRRIGATION CANAL CULVERT ON LOCAL ROAD NEAR ROLLING HILL	SOUTHERN REGION LETHBRIDGE CT NEWELL	COUNTY OF NEWELL UNDEFINED CMA BROOKS-MEDICINE HAT	MP LOCAL ROAD EID - IRRIGATION C (WATERCRS-IC)	BRIDGE CULV	IC 2005	1 1800.0	8.0			44.4 54.9 02-12-2020		
79894 -1	SE SEC 10 TWP 14 RGE 13 W4M ROLLING HILL EID IRRIGATION CANAL CULVERT ON LOCAL ROAD NEAR ROLLING HILL	SOUTHERN REGION LETHBRIDGE CT NEWELL	COUNTY OF NEWELL UNDEFINED CMA BROOKS-MEDICINE HAT	MP LOCAL ROAD EID - IRRIGATION C (WATERCRS-IC)	BRIDGE CULV	IC 2001	1 1600.0	6.0			55.6 66.7 22-10-2019		1.8
79895 -1	SW SEC 10 TWP 14 RGE 13 W4M ROLLING HILL EID IRRIGATION CANAL CULVERT ON LOCAL ROAD NEAR ROLLING HILL	SOUTHERN REGION LETHBRIDGE CT NEWELL	COUNTY OF NEWELL UNDEFINED CMA BROOKS-MEDICINE HAT	RPE LOCAL ROAD EID - IRRIGATION C (WATERCRS-IC)	BRIDGE CULV	IC 1983	1 2283.0	8.0			55.6 61.9 22-10-2019		2.7
79896 -2	SW SEC 8 TWP 14 RGE 13 W4M ROLLING HILL EID IRRIGATION CANAL CULVERT ON LOCAL ROAD NEAR ROLLING HILL	SOUTHERN REGION LETHBRIDGE CT NEWELL	COUNTY OF NEWELL UNDEFINED CMA BROOKS-MEDICINE HAT	MP LOCAL ROAD EID - IRRIGATION C (WATERCRS-IC)	BRIDGE CULV	IC 2002	1 2400.0	8.6			55.6 76.0 10-12-2021		3.4
79897 -1	NW SEC 23 TWP 15 RGE 15 W4M SCANDIA EID IRRIGATION CANAL CULVERT ON LOCAL ROAD NEAR SCANDIA	SOUTHERN REGION LETHBRIDGE CT NEWELL	COUNTY OF NEWELL UNDEFINED CMA BROOKS-MEDICINE HAT	FP LOCAL ROAD EID - IRRIGATION C (WATERCRS-IC)	BRIDGE CULV	IC 1910	1 1765.0	9.0 0.0			55.6 58.1 19-12-2023		2.1

		<div>Transportation Infrastructure Management System</div> <div>Bridge Structures Report</div> <div>All 'IN SERVICE' Structures - Sorted By: File Number</div>										2025/03/06	
												Page 591 of 772	
BF	Legal Land Location Structure Name Location Description	Region District Municipality	Managed By CMA Constituency	Span Types Located On Located Over	Structure Type	Usage Yr Built Yr Supstr	No. Spans Pipes Max Span Length Max Pipe Dia	Clear Rdwy Nom Length Skew	Single (t) Semi (t) Train (t)	Stru Suff Insp	Rat. % Rat. % Date	Theor VCL On Meas VCL On	Deck Height Theor VCL Over Meas VCL Over
79899 -2	SE SEC 28 TWP 15 RGE 15 W4M SCANDIA EID IRRIGATION CANAL CULVERT ON LOCAL ROAD NEAR SCANDIA	SOUTHERN REGION LETHBRIDGE CT NEWELL	COUNTY OF NEWELL UNDEFINED CMA BROOKS-MEDICINE HAT	MP;MP LOCAL ROAD EID - IRRIGATION C (WATERCRS-IC)	BRIDGE CULV	IC 2005	2 1600.0	8.5 0.0					
79905 -1	SW SEC 15 TWP 18 RGE 16 W4M CASSILS EID CANAL CULVERT ON LOCAL ROAD, 12 KM SW OF CASSILS (IRR. DISTR. SITE 9)	SOUTHERN REGION LETHBRIDGE CT NEWELL	COUNTY OF NEWELL UNDEFINED CMA BROOKS-MEDICINE HAT	RPA LOCAL ROAD EID - IRRIGATION C (WATERCRS-IC)	BRIDGE CULV	IC 1984	1 6900.0	8.0 40.0			66.7 77.7 19-12-2023		4.5
79906 -1	SW SEC 23 TWP 18 RGE 14 W4M BROOKS EID IRRIGATION CANAL BRIDGE ON LOCAL ROAD NEAR BROOKS	SOUTHERN REGION LETHBRIDGE CT NEWELL	COUNTY OF NEWELL UNDEFINED CMA BROOKS-MEDICINE HAT	VS LOCAL ROAD EID - IRRIGATION C (WATERCRS-IC)	STANDARD BRIDGE	IC 1979 1979	4 7.5	8.8 30.0 15.0	28.0 49.0 62.0		44.4 51.2 19-04-2020		2.9
79910 -1	NW SEC 34 TWP 18 RGE 15 W4M BROOKS EID IRRIGATION CANAL BRIDGE ON LOCAL ROAD, 9 KM W OF BROOKS	SOUTHERN REGION LETHBRIDGE CT NEWELL	Board of Directors of the Eastern UNDEFINED CMA BROOKS-MEDICINE HAT	PX LOCAL ROAD EID - IRRIGATION C (WATERCRS-IC)	STANDARD BRIDGE	IC 1953 1953	2 4.9	4.0 9.8			44.4 50.0 02-12-2020		2.4
79915 -1	SE SEC 10 TWP 12 RGE 14 W4M HAYS BRP IRRIGATION CANAL CULVERT ON LOCAL ROAD NEAR HAYS	SOUTHERN REGION LETHBRIDGE MD TABER	Unknown Private Organization or UNDEFINED CMA CARDSTON-SIKSIKA	FP;FP LOCAL ROAD BRP - IRRIGATION C (WATERCRS-IC)	BRIDGE CULV	IC 1910	2 1308.0	7.3					1.8
79916 -1	NW SEC 3 TWP 12 RGE 14 W4M HAYS BRP IRRIGATION CANAL CULVERT ON LOCAL ROAD NEAR HAYS	SOUTHERN REGION LETHBRIDGE MD TABER	Unknown Private Organization or UNDEFINED CMA CARDSTON-SIKSIKA	FP;FP LOCAL ROAD BRP - IRRIGATION C (WATERCRS-IC)	BRIDGE CULV	IC 1910	2 1308.0	7.3					1.8
79919 -1	SW SEC 14 TWP 12 RGE 14 W4M HAYS BRP IRRIGATION CANAL CULVERT ON LOCAL ROAD NEAR HAYS	SOUTHERN REGION LETHBRIDGE MD TABER	Unknown Private Organization or UNDEFINED CMA CARDSTON-SIKSIKA	FP;FP;FP LOCAL ROAD BRP - IRRIGATION C (WATERCRS-IC)	BRIDGE CULV	IC 1910	3 1475.0	7.3			66.0 63.2 01-12-1992		1.8
79920 -1	NE SEC 14 TWP 12 RGE 14 W4M HAYS BRP IRRIGATION CANAL CULVERT ON LOCAL ROAD NEAR HAYS	SOUTHERN REGION LETHBRIDGE MD TABER	Unknown Private Organization or UNDEFINED CMA CARDSTON-SIKSIKA	FP;FP;FP LOCAL ROAD BRP - IRRIGATION C (WATERCRS-IC)	BRIDGE CULV	IC 1910	3 1475.0	7.3			66.0 62.3 01-12-1992		1.8
79921 -2	SW SEC 24 TWP 12 RGE 14 W4M HAYS BRP IRRIGATION CANAL CULVERT ON LOCAL ROAD, 13 KM S OF HAYS	SOUTHERN REGION LETHBRIDGE MD TABER	M.D. OF TABER CMA24 CARDSTON-SIKSIKA	MP;MP LOCAL ROAD BRP - IRRIGATION C (WATERCRS-IC)	BRIDGE CULV	IC 2018	2 2200.0	8.0 0.0			88.9 89.3 22-01-2025		
79922 -1	SW SEC 24 TWP 12 RGE 14 W4M HAYS BRP IRRIGATION CANAL CULVERT ON PROVINCIAL HIGHWAY 875 NEAR HAYS	SOUTHERN REGION LETHBRIDGE MD TABER	Alberta Transportation (AIT) CMA24 CARDSTON-SIKSIKA	CP;CP;CP;CP 875:02 C1 21.406 BRP - IRRIGATION C (WATERCRS-IC)	BRIDGE CULV	IC 1992	4 900.0	9.0			55.6 64.0 15-11-2021		3.2
79925 -1	SW SEC 12 TWP 13 RGE 13 W4M HAYS BRP IRRIGATION CANAL BRIDGE ON LOCAL ROAD NEAR HAYS	SOUTHERN REGION LETHBRIDGE MD TABER	M.D. OF TABER UNDEFINED CMA CARDSTON-SIKSIKA	SM LOCAL ROAD BRP - IRRIGATION C (WATERCRS-IC)	STANDARD BRIDGE	IC 1983 1983	3 8.0	7.6 24.0 5.0	28.0 49.0 62.0		50.0 61.2 13-02-2023		3.2
79926 -1	SW SEC 6 TWP 13 RGE 12 W4M HAYS BRP IRRIGATION CANAL CULVERT ON PROVINCIAL HIGHWAY 524 NEAR HAYS	SOUTHERN REGION LETHBRIDGE MD TABER	Alberta Transportation (AIT) CMA24 CARDSTON-SIKSIKA	MP;MP 524:04 C1 35.603 BRP - IRRIGATION C (WATERCRS-IC)	BRIDGE CULV	IC 1996	2 2400.0	12.8 40.0			77.8 82.8 15-11-2021		12.0
79927 -1	NE SEC 15 TWP 13 RGE 13 W4M HAYS BRID CANAL CULVERT ON LOCAL ROAD, 9 KM E OF HAYS	SOUTHERN REGION LETHBRIDGE MD TABER	M.D. OF TABER UNDEFINED CMA CARDSTON-SIKSIKA	RPA LOCAL ROAD BRP - IRRIGATION C (WATERCRS-IC)	BRIDGE CULV	IC 1989	1 4395.0	9.0 24.0			55.6 70.4 13-02-2023		3.2
79930 -2	SW SEC 17 TWP 20 RGE 15 W4M ROSEMARY EID IRRIGATION CANAL CULVERT ON LOCAL ROAD NEAR ROSEMARY	SOUTHERN REGION LETHBRIDGE CT NEWELL	COUNTY OF NEWELL UNDEFINED CMA BROOKS-MEDICINE HAT	MP;MP;MP LOCAL ROAD EID - IRRIGATION C (WATERCRS-IC)	BRIDGE CULV	IC 2004	3 3000.0	12.0			88.9 81.0 26-11-2020		4.4
79933 -1	SE SEC 1 TWP 20 RGE 15 W4M BROOKS EID IRRIGATION CANAL CULVERT ON LOCAL ROAD NEAR BROOKS	SOUTHERN REGION LETHBRIDGE CT NEWELL	COUNTY OF NEWELL UNDEFINED CMA BROOKS-MEDICINE HAT	MP LOCAL ROAD EID - IRRIGATION C (WATERCRS-IC)	BRIDGE CULV	IC 2000	1 2200.0	8.0			55.6 68.4 19-04-2020		4.0
79942 -1	SW SEC 1 TWP 23 RGE 17 W4M GEM EID IRRIGATION CANAL BRIDGE ON LOCAL ROAD NEAR GEM	SOUTHERN REGION LETHBRIDGE CT NEWELL	COUNTY OF NEWELL UNDEFINED CMA BROOKS-MEDICINE HAT	SM LOCAL ROAD EID - IRRIGATION C (WATERCRS-IC)	STANDARD BRIDGE	IC 1983 1983	1 10.0	7.6 10.0 -15.0	28.0 49.0 62.0		50.0 60.4 16-11-2020		3.3
79943 -1	SW SEC 27 TWP 22 RGE 17 W4M ROSEMARY EID IRRIGATION CANAL BRIDGE ON LOCAL ROAD NEAR ROSEMARY	SOUTHERN REGION LETHBRIDGE CT NEWELL	COUNTY OF NEWELL UNDEFINED CMA BROOKS-MEDICINE HAT	PG LOCAL ROAD EID - IRRIGATION C (WATERCRS-IC)	STANDARD BRIDGE	IC 1952 1952	1 8.5	7.3 8.5	28.0 49.0 62.0		44.4 56.8 16-11-2020		2.5
79945 -2	NW SEC 9 TWP 22 RGE 17 W4M ROSEMARY EID CANAL CULVERT ON LOCAL ROAD, 20 KM NE OF BASSANO	SOUTHERN REGION LETHBRIDGE CT NEWELL	COUNTY OF NEWELL UNDEFINED CMA BROOKS-MEDICINE HAT	MP;MP LOCAL ROAD EID - IRRIGATION C (WATERCRS-IC)	BRIDGE CULV	IC 1992	2 3000.0	8.1			77.8 68.1 08-12-2021		4.8
79949 -1	NW SEC 26 TWP 21 RGE 18 W4M BASSANO EID IRRIGATION CANAL CULVERT ON LOCAL ROAD NEAR BASSANO	SOUTHERN REGION LETHBRIDGE CT NEWELL	COUNTY OF NEWELL UNDEFINED CMA BROOKS-MEDICINE HAT	FP LOCAL ROAD EID - IRRIGATION C (WATERCRS-IC)	BRIDGE CULV	IC 1910	1 1473.0	7.3			44.4 46.0 10-03-2021		1.8
79950 -1	SW SEC 27 TWP 21 RGE 18 W4M BASSANO EID CANAL BRIDGE SITE 5 ON LOCAL ROAD, 3 KM E OF BASSANO	SOUTHERN REGION LETHBRIDGE CT NEWELL	COUNTY OF NEWELL UNDEFINED CMA BROOKS-MEDICINE HAT	SC LOCAL ROAD EID - IRRIGATION C (WATERCRS-IC)	STANDARD BRIDGE	IC 1992 1992	2 12.0	8.0 24.0 30.0	28.0 49.0 62.0		66.7 71.9 08-12-2021		3.7
79951 -1	SW SEC 2 TWP 21 RGE 16 W4M ROSEMARY EID IRRIGATION CANAL CULVERT ON LOCAL ROAD NEAR ROSEMARY	SOUTHERN REGION LETHBRIDGE CT NEWELL	COUNTY OF NEWELL UNDEFINED CMA BROOKS-MEDICINE HAT	FP LOCAL ROAD EID - IRRIGATION C (WATERCRS-IC)	BRIDGE CULV	IC 1981	1 1765.0	7.3			22.2 49.3 26-11-2020		1.4

		<div>Transportation Infrastructure Management System</div> <div>Bridge Structures Report</div> <div>All 'IN SERVICE' Structures - Sorted By: File Number</div>										2025/03/06	
												Page 592 of 772	
BF	Legal Land Location Structure Name Location Description	Region District Municipality	Managed By CMA Constituency	Span Types Located On Located Over	Structure Type	Usage Yr Built Yr Supstr	No. Spans Pipes Max Span Length Max Pipe Dia	Clear Rdwy Nom Length Skew	Single (t) Semi (t) Train (t)	Stru Suff Insp	Rat. % Rat. % Date	Theor VCL On Meas VCL On	Deck Height Theor VCL Over Meas VCL Over
79952 -1	SW SEC 2 TWP 21 RGE 18 W4M BASSANO EID CANAL BRIDGE ON LOCAL ROAD, 5 KM SE OF BASSANO	SOUTHERN REGION LETHBRIDGE CT NEWELL	COUNTY OF NEWELL UNDEFINED CMA BROOKS-MEDICINE HAT	SM LOCAL ROAD EID - IRRIGATION C (WATERCRS-IC)	STANDARD BRIDGE	IC 1985 1985	5 11.0	7.6 52.0 -30.0	28.0 49.0 62.0	66.7 70.7 26-11-2020			4.6
79956 -2	SW SEC 12 TWP 21 RGE 17 W4M ROSEMARY EID IRRIGATION CANAL CULVERT ON LOCAL ROAD, 15 KM W OF ROSEMARY	SOUTHERN REGION LETHBRIDGE CT NEWELL	COUNTY OF NEWELL UNDEFINED CMA BROOKS-MEDICINE HAT	MP LOCAL ROAD EID - IRRIGATION C (WATERCRS-IC)	BRIDGE CULV	IC 2018	1 2000.0	7.2 0.0		88.9 81.5 31-10-2022			
79961 -1	SE SEC 31 TWP 13 RGE 16 W4M VAUXHALL BRID CANAL CULVERT ON LOCAL ROAD, 9 KM NW OF VAUXHALL	SOUTHERN REGION LETHBRIDGE MD TABER	M.D. OF TABER UNDEFINED CMA CARDSTON-SIKSIKA	RPA LOCAL ROAD BRP - IRRIGATION C (WATERCRS-IC)	BRIDGE CULV	IC 1998	1 7915.0	9.2 -30.0		88.9 88.7 22-01-2025			3.7
79962 -1	SW SEC 31 TWP 13 RGE 16 W4M VAUXHALL BRP IRRIGATION CANAL BRIDGE ON LOCAL ROAD NEAR VAUXHALL	SOUTHERN REGION LETHBRIDGE MD TABER	M.D. OF TABER UNDEFINED CMA CARDSTON-SIKSIKA	PX LOCAL ROAD BRP - IRRIGATION C (WATERCRS-IC)	STANDARD BRIDGE	IC 1953 1953	4 7.6	6.4 30.4 10.0		50.0 56.6 28-01-2025			3.7
79963 -1	NW SEC 30 TWP 13 RGE 16 W4M VAUXHALL BRID CANAL CULVERT ON LOCAL ROAD, 9 KM NW OF VAUXHALL	SOUTHERN REGION LETHBRIDGE MD TABER	M.D. OF TABER UNDEFINED CMA CARDSTON-SIKSIKA	RPE LOCAL ROAD BRP - IRRIGATION C (WATERCRS-IC)	BRIDGE CULV	IC 1987	1 3660.0	7.6 5.0		77.8 72.3 30-12-2024			3.5
79964 -1	SE SEC 30 TWP 13 RGE 16 W4M VAUXHALL BRP IRRIGATION CANAL CULVERT ON LOCAL ROAD NEAR VAUXHALL	SOUTHERN REGION LETHBRIDGE MD TABER	M.D. OF TABER UNDEFINED CMA CARDSTON-SIKSIKA	BP LOCAL ROAD BRP - IRRIGATION C (WATERCRS-IC)	BRIDGE CULV	IC 1988	1 1270.0	8.0		77.8 69.2 30-12-2024			1.6
79968 -1	SW SEC 18 TWP 13 RGE 16 W4M VAUXHALL BRP IRRIGATION CANAL CULVERT ON PROVINCIAL HIGHWAY 524 NEAR VAUXHALL	SOUTHERN REGION LETHBRIDGE MD TABER	Alberta Transportation (AIT) CMA24 CARDSTON-SIKSIKA	MP:MP 524:02 C1 1.655 BRP - IRRIGATION C (WATERCRS-IC)	BRIDGE CULV	IC 1993	2 1800.0	9.8		77.8 75.1 14-11-2021			2.7
79971 -1	NW SEC 36 TWP 13 RGE 17 W4M VAUXHALL BRID CANAL BRIDGE ON LOCAL ROAD, 13 KM NW OF VAUXHALL	SOUTHERN REGION LETHBRIDGE MD TABER	M.D. OF TABER UNDEFINED CMA CARDSTON-SIKSIKA	SC LOCAL ROAD BRP - IRRIGATION C (WATERCRS-IC)	STANDARD BRIDGE	IC 1995 1995	3 12.0	8.0 34.0 -15.0	28.0 49.0 62.0	50.0 61.9 24-01-2022			4.7
79972 -1	SE SEC 1 TWP 14 RGE 17 W4M VAUXHALL BRID CANAL CULVERT ON LOCAL ROAD, 14 KM NW OF VAUXHALL	SOUTHERN REGION LETHBRIDGE MD TABER	M.D. OF TABER UNDEFINED CMA CARDSTON-SIKSIKA	RPA LOCAL ROAD BRP - IRRIGATION C (WATERCRS-IC)	BRIDGE CULV	IC 1986	1 4005.0	9.0 23.0		77.8 82.2 24-01-2022			3.7
79973 -1	NE SEC 2 TWP 14 RGE 17 W4M VAUXHALL BRP IRRIGATION CANAL CULVERT ON LOCAL ROAD NEAR VAUXHALL	SOUTHERN REGION LETHBRIDGE MD TABER	M.D. OF TABER UNDEFINED CMA CARDSTON-SIKSIKA	RPE LOCAL ROAD BRP - IRRIGATION C (WATERCRS-IC)	BRIDGE CULV	IC 1995	1 3240.0	9.2 -15.0		77.8 80.6 30-12-2024			3.7
79974 -1	SW SEC 35 TWP 13 RGE 17 W4M VAUXHALL BRID CANAL CULVERT ON LOCAL ROAD, 14 KM NW OF VAUXHALL	SOUTHERN REGION LETHBRIDGE MD TABER	M.D. OF TABER UNDEFINED CMA CARDSTON-SIKSIKA	RPA LOCAL ROAD BRP - IRRIGATION C (WATERCRS-IC)	BRIDGE CULV	IC 1986	1 4005.0	7.9 15.0		77.8 79.4 07-02-2022			3.0
79975 -1	SW SEC 2 TWP 14 RGE 17 W4M VAUXHALL BRP IRRIGATION CANAL BRIDGE ON LOCAL ROAD NEAR VAUXHALL	SOUTHERN REGION LETHBRIDGE MD TABER	M.D. OF TABER UNDEFINED CMA CARDSTON-SIKSIKA	PX LOCAL ROAD BRP - IRRIGATION C (WATERCRS-IC)	STANDARD BRIDGE	IC 1953 1953	4 7.6	6.0 30.4		38.9 51.9 09-02-2024			4.0
79976 -1	SW SEC 11 TWP 14 RGE 17 W4M VAUXHALL BRID CANAL CULVERT ON LOCAL ROAD, 17 KM NW OF VAUXHALL	SOUTHERN REGION LETHBRIDGE MD TABER	M.D. OF TABER UNDEFINED CMA CARDSTON-SIKSIKA	RPA LOCAL ROAD BRP - IRRIGATION C (WATERCRS-IC)	BRIDGE CULV	IC 1985	1 3925.0	9.0 -12.0		66.7 76.7 03-02-2023			2.5
79979 -1	SW SEC 30 TWP 3 RGE 27 W4M PARKBEND UID IRRIGATION CANAL BRIDGE ON LOCAL ROAD NEAR PARKBEND	SOUTHERN REGION LETHBRIDGE CT CARDSTON	CARDSTON COUNTY UNDEFINED CMA CARDSTON-SIKSIKA	SM LOCAL ROAD UID - IRRIGATION C (WATERCRS-IC)	STANDARD BRIDGE	IC 1983 1983	1 10.0	7.6 10.0 30.0	28.0 49.0 62.0	61.1 67.4 28-10-2020			2.4
79980 -1	NE SEC 30 TWP 3 RGE 27 W4M PARKBEND UID CANAL CULVERT ON LOCAL ROAD, 5 KM S OF HILLSPRING	SOUTHERN REGION LETHBRIDGE CT CARDSTON	CARDSTON COUNTY UNDEFINED CMA CARDSTON-SIKSIKA	RPE LOCAL ROAD UID - IRRIGATION C (WATERCRS-IC)	BRIDGE CULV	IC 1989	1 3395.0	8.0		77.8 82.1 28-10-2020			4.3
79981 -1	SW SEC 6 TWP 4 RGE 27 W4M HILLSPRING UID IRRIGATION CANAL BRIDGE ON LOCAL ROAD NEAR HILLSPRING	SOUTHERN REGION LETHBRIDGE CT CARDSTON	CARDSTON COUNTY UNDEFINED CMA CARDSTON-SIKSIKA	HC LOCAL ROAD UID - IRRIGATION C (WATERCRS-IC)	STANDARD BRIDGE	IC 1974 1974	1 8.5	7.3 8.5	30.1 52.8 75.4	38.9 64.7 31-08-2024			2.8
79982 -1	SW SEC 18 TWP 4 RGE 27 W4M HILLSPRING UID CANAL CULVERT ON LOCAL ROAD, 1 KM W OF HILLSPRING	SOUTHERN REGION LETHBRIDGE CT CARDSTON	CARDSTON COUNTY UNDEFINED CMA CARDSTON-SIKSIKA	RPE LOCAL ROAD UID - IRRIGATION C (WATERCRS-IC)	BRIDGE CULV	IC 1992	1 3239.0	7.0 -30.0		88.9 84.5 25-08-2023			3.8
79983 -1	SW SEC 19 TWP 4 RGE 27 W4M HILLSPRING UID IRRIGATION CANAL CULVERT ON LOCAL ROAD NEAR HILLSPRING	SOUTHERN REGION LETHBRIDGE CT CARDSTON	CARDSTON COUNTY UNDEFINED CMA CARDSTON-SIKSIKA	FP LOCAL ROAD UID - IRRIGATION C (WATERCRS-IC)	BRIDGE CULV	IC 1910	1 1610.0	8.0		55.6 66.7 25-08-2023			
79984 -1	SW SEC 24 TWP 4 RGE 28 W4M HILLSPRING UID IRRIGATION CANAL CULVERT ON LOCAL ROAD NEAR HILLSPRING	SOUTHERN REGION LETHBRIDGE CT CARDSTON	CARDSTON COUNTY UNDEFINED CMA CARDSTON-SIKSIKA	FP LOCAL ROAD UID - IRRIGATION C (WATERCRS-IC)	BRIDGE CULV	IC 1983	1 1570.0	7.5 -40.0		44.4 59.7 23-06-2021			2.2
79986 -2	NE SEC 23 TWP 4 RGE 28 W4M HILLSPRING UID IRRIGATION CANAL BRIDGE ON LOCAL ROAD NEAR HILLSPRING	SOUTHERN REGION LETHBRIDGE CT CARDSTON	CARDSTON COUNTY UNDEFINED CMA CARDSTON-SIKSIKA	MP:MP LOCAL ROAD UID - IRRIGATION C (WATERCRS-IC)	BRIDGE CULV	IC 2007	2 1200.0	4.0		77.8 78.4 31-08-2024			2.3
79987 -1	NW SEC 25 TWP 4 RGE 28 W4M HILLSPRING UID IRRIGATION CANAL CULVERT ON LOCAL ROAD NEAR HILLSPRING	SOUTHERN REGION LETHBRIDGE CT CARDSTON	CARDSTON COUNTY UNDEFINED CMA CARDSTON-SIKSIKA	FP LOCAL ROAD UID - IRRIGATION C (WATERCRS-IC)	BRIDGE CULV	IC 1987	1 1765.0	5.5 10.0		44.4 62.5 23-06-2021			1.9

BF	Legal Land Location Structure Name Location Description	Region District Municipality	Managed By CMA Constituency	Span Types Located On Located Over	Structure Type	Usage Yr Built Yr Supstr	No. Spans Pipes Max Span Length Max Pipe Dia	Clear Rdwy Nom Length Skew	Single (t) Semi (t) Train (t)	Stru Suff Insp	Rat. % Rat. % Date	Theor VCL On Meas VCL On	Deck Height Theor VCL Over Meas VCL Over
79989 -2	NW SEC 3 TWP 5 RGE 27 W4M HARTLEYVILLE UID IRRIGATION CANAL CULVERT ON LOCAL ROAD NEAR HARTLEYVILLE	SOUTHERN REGION LETHBRIDGE CT CARDSTON	CARDSTON COUNTY UNDEFINED CMA CARDSTON-SIKSIKA	MP LOCAL ROAD UID - IRRIGATION C (WATERCRS-IC)	BRIDGE CULV	IC 2011	1 2400.0	8.0 10.0			88.9 88.9 22-03-2021		
79990 -2	NW SEC 3 TWP 5 RGE 27 W4M GLENWOOD UID IRRIGATION CANAL CULVERT ON LOCAL ROAD NEAR GLENWOOD	SOUTHERN REGION LETHBRIDGE CT CARDSTON	CARDSTON COUNTY UNDEFINED CMA CARDSTON-SIKSIKA	MP LOCAL ROAD UID - IRRIGATION C (WATERCRS-IC)	BRIDGE CULV	IC 2011	1 2400.0	8.0 -15.0			88.9 88.2 22-03-2021		
79991 -1	SE SEC 1 TWP 5 RGE 27 W4M GLENWOOD UID IRRIGATION CANAL CULVERT ON LOCAL ROAD NEAR GLENWOOD	SOUTHERN REGION LETHBRIDGE CT CARDSTON	CARDSTON COUNTY UNDEFINED CMA CARDSTON-SIKSIKA	RPE LOCAL ROAD UID - IRRIGATION C (WATERCRS-IC)	BRIDGE CULV	IC 1986	1 2600.0	8.0 30.0			66.7 70.1 22-03-2021		2.6
79993 -1	SE SEC 28 TWP 5 RGE 26 W4M GLENWOOD UID IRRIGATION CANAL CULVERT ON LOCAL ROAD NEAR GLENWOOD	SOUTHERN REGION LETHBRIDGE CT CARDSTON	CARDSTON COUNTY UNDEFINED CMA CARDSTON-SIKSIKA	FP LOCAL ROAD UID - IRRIGATION C (WATERCRS-IC)	BRIDGE CULV	IC 1978	1 1475.0	7.3			66.7 66.4 06-11-2024		
79994 -1	SW SEC 27 TWP 5 RGE 26 W4M GLENWOOD UID IRRIGATION CANAL CULVERT ON LOCAL ROAD NEAR GLENWOOD	SOUTHERN REGION LETHBRIDGE CT CARDSTON	CARDSTON COUNTY UNDEFINED CMA CARDSTON-SIKSIKA	FP LOCAL ROAD UID - IRRIGATION C (WATERCRS-IC)	BRIDGE CULV	IC 1978	1 1475.0	7.3 5.0			44.4 59.4 22-06-2021		
79996 -1	NE SEC 26 TWP 22 RGE 26 W4M INDUS IRRIGATION CANAL CULVERT ON PROVINCIAL HIGHWAY 901 NEAR INDUS	SOUTHERN REGION CALGARY CT WHEATLAND	Alberta Transportation (AIT) CMA30 CHESTERMERE-	MP 901:48 C1 3.028 IRRIGATION C (WATERCRS-IC)	BRIDGE CULV	IC 1996	1 1600.0	12.8 20.0			88.9 76.0 16-08-2023		
79997 -1	NW SEC 25 TWP 22 RGE 26 W4M INDUS IRRIGATION CANAL CULVERT ON PROVINCIAL HIGHWAY 901 NEAR INDUS	SOUTHERN REGION CALGARY CT WHEATLAND	Alberta Transportation (AIT) CMA30 CHESTERMERE-	MP 901:48 C1 3.852 IRRIGATION C (WATERCRS-IC)	BRIDGE CULV	IC 1996	1 1600.0	12.8 -20.0			77.8 74.5 16-08-2023		
79998 -1	NW SEC 3 TWP 5 RGE 23 W4M SPRING COULE MID IRRIGATION CANAL CULVERT ON LOCAL ROAD NEAR SPRING COULE	SOUTHERN REGION LETHBRIDGE CT CARDSTON	CARDSTON COUNTY UNDEFINED CMA CARDSTON-SIKSIKA	MP LOCAL ROAD MID - IRRIGATION C (WATERCRS-IC)	BRIDGE CULV	IC 1988	1 1800.0	12.0			77.8 77.3 22-06-2021		2.8
79999 -1	NW SEC 11 TWP 5 RGE 23 W4M SPRING COULE MID IRRIGATION CANAL CULVERT ON LOCAL ROAD NEAR SPRING COULE	SOUTHERN REGION LETHBRIDGE CT CARDSTON	CARDSTON COUNTY UNDEFINED CMA CARDSTON-SIKSIKA	FP;FP LOCAL ROAD MID - IRRIGATION C (WATERCRS-IC)	BRIDGE CULV	IC 1977	2 1474.0	7.3 0.0			44.4 57.5 22-06-2021		
80000 -1	SW SEC 14 TWP 5 RGE 23 W4M SPRING COULE MID IRRIGATION CANAL CULVERT ON LOCAL ROAD NEAR SPRING COULE	SOUTHERN REGION LETHBRIDGE CT CARDSTON	CARDSTON COUNTY UNDEFINED CMA CARDSTON-SIKSIKA	MP LOCAL ROAD MID - IRRIGATION C (WATERCRS-IC)	BRIDGE CULV	IC 1970	1 1828.0	6.5 -10.0			33.3 50.3 22-06-2021		3.7
80001 -1	SE SEC 23 TWP 5 RGE 23 W4M SPRING COULE MID IRRIGATION CANAL CULVERT ON LOCAL ROAD NEAR SPRING COULE	SOUTHERN REGION LETHBRIDGE CT CARDSTON	Unknown Private Organization or UNDEFINED CMA CARDSTON-SIKSIKA	MP LOCAL ROAD MID - IRRIGATION C (WATERCRS-IC)	BRIDGE CULV	IC 1975	1 1800.0	7.3			77.0 67.3 07-12-1987		
80002 -1	SE SEC 26 TWP 5 RGE 23 W4M MAGRATH MID IRRIGATION CANAL CULVERT ON LOCAL ROAD NEAR MAGRATH	SOUTHERN REGION LETHBRIDGE CT CARDSTON	CARDSTON COUNTY UNDEFINED CMA CARDSTON-SIKSIKA	FP;FP LOCAL ROAD MID - IRRIGATION C (WATERCRS-IC)	BRIDGE CULV	IC 1970	2 1474.0	9.0			55.6 66.6 15-10-2020		2.1
80003 -1	SE SEC 35 TWP 5 RGE 23 W4M MAGRATH MID IRRIGATION CANAL CULVERT ON LOCAL ROAD NEAR MAGRATH	SOUTHERN REGION LETHBRIDGE CT CARDSTON	CARDSTON COUNTY UNDEFINED CMA CARDSTON-SIKSIKA	FP;FP LOCAL ROAD MID - IRRIGATION C (WATERCRS-IC)	BRIDGE CULV	IC 1970	2 1475.0	7.3 -30.0			55.6 64.5 14-10-2020		
80004 -1	SW SEC 36 TWP 5 RGE 23 W4M MAGRATH MID IRRIGATION CANAL CULVERT ON LOCAL ROAD NEAR MAGRATH	SOUTHERN REGION LETHBRIDGE CT CARDSTON	CARDSTON COUNTY UNDEFINED CMA CARDSTON-SIKSIKA	FP;FP LOCAL ROAD MID - IRRIGATION C (WATERCRS-IC)	BRIDGE CULV	IC 1975	2 1475.0	7.3 0.0			44.4 53.1 21-06-2021		1.9
80005 -1	SE SEC 1 TWP 6 RGE 23 W4M MAGRATH MID IRRIGATION CANAL CULVERT ON LOCAL ROAD NEAR MAGRATH	SOUTHERN REGION LETHBRIDGE CT CARDSTON	CARDSTON COUNTY UNDEFINED CMA CARDSTON-SIKSIKA	FP LOCAL ROAD MID - IRRIGATION C (WATERCRS-IC)	BRIDGE CULV	IC 1975	1 1475.0	8.0 -20.0			66.7 66.3 14-10-2020		
80007 -1	SW SEC 12 TWP 5 RGE 23 W4M MAGRATH MID IRRIGATION CANAL CULVERT ON LOCAL ROAD NEAR MAGRATH	SOUTHERN REGION LETHBRIDGE CT CARDSTON	CARDSTON COUNTY UNDEFINED CMA CARDSTON-SIKSIKA	FP LOCAL ROAD MID - IRRIGATION C (WATERCRS-IC)	BRIDGE CULV	IC 1975	1 1475.0	5.4			55.6 58.8 22-06-2021		
80008 -1	SW SEC 18 TWP 5 RGE 22 W4M MAGRATH MID IRRIGATION CANAL CULVERT ON LOCAL ROAD NEAR MAGRATH	SOUTHERN REGION LETHBRIDGE CT CARDSTON	CARDSTON COUNTY UNDEFINED CMA CARDSTON-SIKSIKA	FP LOCAL ROAD MID - IRRIGATION C (WATERCRS-IC)	BRIDGE CULV	IC 1975	1 1475.0	7.3			77.8 67.0 14-10-2020		
80012 -2	NW SEC 16 TWP 5 RGE 22 W4M MAGRATH MID IRRIGATION CANAL CULVERT ON LOCAL ROAD NEAR MAGRATH	SOUTHERN REGION LETHBRIDGE CT CARDSTON	CARDSTON COUNTY UNDEFINED CMA CARDSTON-SIKSIKA	MP LOCAL ROAD MID - IRRIGATION C (WATERCRS-IC)	BRIDGE CULV	IC 1997	1 1200.0	5.8					2.5
80013 -1	SW SEC 21 TWP 5 RGE 22 W4M MAGRATH MID IRRIGATION CANAL CULVERT ON LOCAL ROAD NEAR MAGRATH	SOUTHERN REGION LETHBRIDGE CT CARDSTON	CARDSTON COUNTY UNDEFINED CMA CARDSTON-SIKSIKA	MP;MP LOCAL ROAD MID - IRRIGATION C (WATERCRS-IC)	BRIDGE CULV	IC 1965	2 1200.0	9.5 0.0			55.6 58.1 21-06-2021		
80014 -1	SE SEC 29 TWP 5 RGE 22 W4M MAGRATH MID IRRIGATION CANAL CULVERT ON LOCAL ROAD NEAR MAGRATH	SOUTHERN REGION LETHBRIDGE CT CARDSTON	CARDSTON COUNTY UNDEFINED CMA CARDSTON-SIKSIKA	MP;MP LOCAL ROAD MID - IRRIGATION C (WATERCRS-IC)	BRIDGE CULV	IC 1965	2 1200.0	7.5 5.0			55.6 58.5 21-06-2021		
80016 -1	SW SEC 4 TWP 6 RGE 21 W4M WELLING RID IRRIGATION CANAL CULVERT ON LOCAL ROAD NEAR WELLING	SOUTHERN REGION LETHBRIDGE CT CARDSTON	CARDSTON COUNTY UNDEFINED CMA CARDSTON-SIKSIKA	MP LOCAL ROAD RID - IRRIGATION C (WATERCRS-IC)	BRIDGE CULV	IC 1978	1 1829.0	8.6 -30.0			77.8 77.8 14-10-2020		

Alberta

Transportation

Transportation Infrastructure Management System


Bridge Structures Report


All 'IN SERVICE' Structures - Sorted By: File Number


2025/03/06

Page 594 of 772

BF	Legal Land Location Structure Name Location Description	Region District Municipality	Managed By CMA Constituency	Span Types Located On Located Over	Structure Type	Usage Yr Built Yr Supstr	No. Spans Pipes Max Span Length Max Pipe Dia	Clear Rdwy Nom Length Skew	Single (t) Semi (t) Train (t)	Stru Suff Insp	Rat. % Rat. % Date	Theor VCL On Meas VCL On	Deck Height Theor VCL Over Meas VCL Over
80017 -1	SW SEC 3 TWP 6 RGE 21 W4M WELLING RID IRRIGATION CANAL CULVERT ON LOCAL ROAD NEAR WELLING	SOUTHERN REGION LETHBRIDGE CT CARDSTON	CARDSTON COUNTY UNDEFINED CMA CARDSTON-SIKSIKA	MP LOCAL ROAD RID - IRRIGATION C (WATERCRS-IC)	BRIDGE CULV	IC 1978	1 1800.0	7.3			44.4 56.9 21-06-2021		
80018 -2	NW SEC 2 TWP 6 RGE 21 W4M RAYMOND RID IRRIGATION CANAL CULVERT ON LOCAL ROAD NEAR RAYMOND	SOUTHERN REGION LETHBRIDGE CT WARNER	COUNTY OF WARNER NO. 5 UNDEFINED CMA TABER-WARNER	MP LOCAL ROAD RID - IRRIGATION C (WATERCRS-IC)	BRIDGE CULV	IC 2002	1 2000.0	9.0			77.8 79.4 25-04-2023		3.4
80019 -1	SW SEC 1 TWP 6 RGE 21 W4M RAYMOND RID IRRIGATION CANAL CULVERT ON LOCAL ROAD NEAR RAYMOND	SOUTHERN REGION LETHBRIDGE CT WARNER	COUNTY OF WARNER NO. 5 UNDEFINED CMA TABER-WARNER	MP LOCAL ROAD RID - IRRIGATION C (WATERCRS-IC)	BRIDGE CULV	IC 1978	1 1829.0	7.5 10.0			33.3 55.1 05-12-2019		
80020 -1	SW SEC 7 TWP 6 RGE 20 W4M RAYMOND RID IRRIGATION CANAL CULVERT ON PROVINCIAL HIGHWAY 844 NEAR RAYMOND	SOUTHERN REGION LETHBRIDGE CT WARNER	Alberta Transportation (AIT) CMA25 TABER-WARNER	FP 844:02 C1 7.842 RID - IRRIGATION C (WATERCRS-IC)	BRIDGE CULV	IC 1984	1 1770.0	10.0 25.0			44.4 53.1 27-01-2022		2.5
80023 -1	NW SEC 10 TWP 6 RGE 20 W4M RAYMOND RID IRRIGATION CANAL CULVERT ON LOCAL ROAD NEAR RAYMOND	SOUTHERN REGION LETHBRIDGE CT WARNER	COUNTY OF WARNER NO. 5 UNDEFINED CMA TABER-WARNER	MP LOCAL ROAD RID - IRRIGATION C (WATERCRS-IC)	BRIDGE CULV	IC 1989	1 2134.0	8.5 35.0			44.4 58.9 06-04-2020		2.7
80024 -1	SW SEC 14 TWP 6 RGE 20 W4M RAYMOND RID IRRIGATION CANAL CULVERT ON LOCAL ROAD NEAR RAYMOND	SOUTHERN REGION LETHBRIDGE CT WARNER	COUNTY OF WARNER NO. 5 UNDEFINED CMA TABER-WARNER	MPE;MPE LOCAL ROAD RID - IRRIGATION C (WATERCRS-IC)	BRIDGE CULV	IC 1996	2 1967.0	8.5 5.0			77.8 80.1 22-12-2021		2.7
80025 -1	NW SEC 7 TWP 6 RGE 19 W4M RAYMOND RID IRRIGATION CANAL CULVERT ON LOCAL ROAD NEAR RAYMOND	SOUTHERN REGION LETHBRIDGE CT WARNER	COUNTY OF WARNER NO. 5 UNDEFINED CMA TABER-WARNER	MP;MP LOCAL ROAD RID - IRRIGATION C (WATERCRS-IC)	BRIDGE CULV	IC 1993	2 1600.0	7.5 -10.0			55.6 73.0 06-04-2020		2.6
80026 -1	NW SEC 26 TWP 11 RGE 20 W4M IRON SPRINGS LNI IRRIGATION CANAL CULVERT ON LOCAL ROAD NEAR IRON SPRINGS	SOUTHERN REGION LETHBRIDGE CT LETHBRIDGE	COUNTY OF LETHBRIDGE UNDEFINED CMA CARDSTON-SIKSIKA	MP;MP LOCAL ROAD LNI - IRRIGATION C (WATERCRS-IC)	BRIDGE CULV	IC 1977	2 1600.0	5.0			77.8 73.5 05-01-2023		2.1
80037 -2	NW SEC 23 TWP 9 RGE 17 W4M TABER TID IRRIGATION CANAL CULVERT ON LOCAL ROAD NEAR BARNWELL	SOUTHERN REGION LETHBRIDGE MD TABER	M.D. OF TABER UNDEFINED CMA TABER-WARNER	MP LOCAL ROAD TID - IRRIGATION C (WATERCRS-IC)	BRIDGE CULV	IC 2003	1 2700.0	8.0			88.9 89.4 17-02-2022		3.8
80038 -2	NW SEC 24 TWP 9 RGE 17 W4M TABER TID IRRIGATION CANAL CULVERT ON LOCAL ROAD NEAR BARNWELL	SOUTHERN REGION LETHBRIDGE MD TABER	M.D. OF TABER UNDEFINED CMA TABER-WARNER	MP LOCAL ROAD TID - IRRIGATION C (WATERCRS-IC)	BRIDGE CULV	IC 2003	1 2700.0	8.0			77.8 82.0 17-02-2022		3.9
80039 -1	NW SEC 19 TWP 9 RGE 16 W4M TABER TID IRRIGATION CANAL CULVERT ON LOCAL ROAD NEAR TABER	SOUTHERN REGION LETHBRIDGE MD TABER	M.D. OF TABER UNDEFINED CMA TABER-WARNER	RPP LOCAL ROAD TID - IRRIGATION C (WATERCRS-IC)	BRIDGE CULV	IC 1960	1 2120.0	7.0 0.0			33.3 55.9 14-02-2023		2.6
80040 -2	SW SEC 30 TWP 9 RGE 16 W4M TABER TID IRRIGATION CANAL CULVERT ON LOCAL ROAD NEAR TABER	SOUTHERN REGION LETHBRIDGE MD TABER	M.D. OF TABER CMA24 TABER-WARNER	MP LOCAL ROAD TID - IRRIGATION C (WATERCRS-IC)	BRIDGE CULV	IC 2002	1 2400.0	8.0			88.9 89.1 25-02-2022		3.5
80041 -1	SW SEC 27 TWP 9 RGE 16 W4M TABER TID IRRIGATION CANAL CULVERT ON LOCAL ROAD NEAR TABER	SOUTHERN REGION LETHBRIDGE MD TABER	M.D. OF TABER UNDEFINED CMA TABER-WARNER	RPP LOCAL ROAD TID - IRRIGATION C (WATERCRS-IC)	BRIDGE CULV	IC 1960	1 2120.0	8.5 5.0			66.7 75.7 14-02-2023		2.2
80043 -1	SW SEC 25 TWP 9 RGE 16 W4M TABER TID IRRIGATION CANAL CULVERT ON LOCAL ROAD NEAR TABER	SOUTHERN REGION LETHBRIDGE MD TABER	M.D. OF TABER UNDEFINED CMA TABER-WARNER	RPP LOCAL ROAD TID - IRRIGATION C (WATERCRS-IC)	BRIDGE CULV	IC 1960	1 1850.0	8.0 -15.0			77.8 75.0 29-02-2024		2.0
80046 -2	SE SEC 5 TWP 10 RGE 15 W4M TABER TID IRRIGATION CANAL CULVERT ON LOCAL ROAD, 14 KM E OF TABER	SOUTHERN REGION LETHBRIDGE MD TABER	M.D. OF TABER UNDEFINED CMA TABER-WARNER	MP LOCAL ROAD TID - IRRIGATION C (WATERCRS-IC)	BRIDGE CULV	IC 2019	1 1600.0	8.0 0.0			88.9 85.8 20-01-2025		
80049 -1	SE SEC 1 TWP 11 RGE 15 W4M PURPLE SPRIN TID IRRIGATION CANAL CULVERT ON LOCAL ROAD NEAR PURPLE SPRIN	SOUTHERN REGION LETHBRIDGE MD TABER	M.D. OF TABER UNDEFINED CMA TABER-WARNER	FP;FP LOCAL ROAD TID - IRRIGATION C (WATERCRS-IC)	BRIDGE CULV	IC 1980	2 1318.0	8.2 0.0			44.4 59.9 25-04-2023		
80050 -2	SW SEC 26 TWP 10 RGE 15 W4M PURPLE SPRIN TID IRRIGATION CANAL CULVERT ON LOCAL ROAD NEAR PURPLE SPRIN	SOUTHERN REGION LETHBRIDGE MD TABER	M.D. OF TABER UNDEFINED CMA TABER-WARNER	MP LOCAL ROAD TID - IRRIGATION C (WATERCRS-IC)	BRIDGE CULV	IC 2001	1 1800.0	8.0			77.8 81.0 20-01-2025		3.3
80051 -1	NW SEC 23 TWP 10 RGE 15 W4M PURPLE SPRIN TID IRRIGATION CANAL CULVERT ON LOCAL ROAD NEAR PURPLE SPRIN	SOUTHERN REGION LETHBRIDGE MD TABER	M.D. OF TABER UNDEFINED CMA TABER-WARNER	FP;FP LOCAL ROAD TID - IRRIGATION C (WATERCRS-IC)	BRIDGE CULV	IC 1980	2 1475.0	8.2			55.6 59.6 27-04-2021		
80057 -2	SW SEC 4 TWP 11 RGE 16 W4M TABER TID IRRIGATION CANAL CULVERT ON LOCAL ROAD NEAR TABER	SOUTHERN REGION LETHBRIDGE MD TABER	M.D. OF TABER UNDEFINED CMA TABER-WARNER	CP LOCAL ROAD TID - IRRIGATION C (WATERCRS-IC)	BRIDGE CULV	IC 2008	1 1950.0	8.0			88.9 86.3 10-12-2024		2.7
80058 -1	NW SEC 33 TWP 10 RGE 16 W4M TABER TID IRRIGATION CANAL CULVERT ON LOCAL ROAD NEAR TABER	SOUTHERN REGION LETHBRIDGE MD TABER	M.D. OF TABER UNDEFINED CMA TABER-WARNER	MP;MP LOCAL ROAD TID - IRRIGATION C (WATERCRS-IC)	BRIDGE CULV	IC 1998	2 1400.0	8.5			77.8 82.1 10-12-2024		2.3
80059 -1	SE SEC 4 TWP 11 RGE 16 W4M TABER TID IRRIGATION CANAL CULVERT ON LOCAL ROAD NEAR TABER	SOUTHERN REGION LETHBRIDGE MD TABER	M.D. OF TABER UNDEFINED CMA TABER-WARNER	MP LOCAL ROAD TID - IRRIGATION C (WATERCRS-IC)	BRIDGE CULV	IC 1993	1 1800.0	8.0			77.8 80.4 09-12-2024		2.7

		<div>Transportation Infrastructure Management System</div> <div>Bridge Structures Report</div> <div>All 'IN SERVICE' Structures - Sorted By: File Number</div>										2025/03/06	
												Page 595 of 772	
BF	Legal Land Location Structure Name Location Description	Region District Municipality	Managed By CMA Constituency	Span Types Located On Located Over	Structure Type	Usage Yr Built Yr Supstr	No. Spans Pipes Max Span Length Max Pipe Dia	Clear Rdwy Nom Length Skew	Single (t) Semi (t) Train (t)	Stru Suff Insp	Rat. % Rat. % Date	Theor VCL On Meas VCL On	Deck Height Theor VCL Over Meas VCL Over
80064 -1	NW SEC 2 TWP 10 RGE 13 W4M GRASSY LAKE SMR IRRIGATION CANAL CULVERT ON LOCAL ROAD NEAR GRASSY LAKE	SOUTHERN REGION LETHBRIDGE MD TABER	M.D. OF TABER UNDEFINED CMA TABER-WARNER	RPE LOCAL ROAD SMR - IRRIGATION C (WATERCRS-IC)	BRIDGE CULV	IC 1985	1 2700.0	13.6 -10.0			77.8 72.3 20-01-2022		2.5
80065 -1	SE SEC 16 TWP 10 RGE 13 W4M GRASSY LAKE SMR IRRIGATION CANAL CULVERT ON LOCAL ROAD NEAR GRASSY LAKE	SOUTHERN REGION LETHBRIDGE MD TABER	M.D. OF TABER UNDEFINED CMA TABER-WARNER	RPE LOCAL ROAD SMR - IRRIGATION C (WATERCRS-IC)	BRIDGE CULV	IC 1985	1 2700.0	9.0 30.0			33.3 59.7 10-01-2025		2.7
80066 -1	SW SEC 1 TWP 10 RGE 18 W4M CRANFORD CHIN COULEE CULVERT ON LOCAL ROAD NEAR CRANFORD	SOUTHERN REGION LETHBRIDGE MD TABER	M.D. OF TABER UNDEFINED CMA TABER-WARNER	SP LOCAL ROAD CHIN COULEE WEST (WATERCRS-ST)	BRIDGE CULV	RV 1983	1 2120.0	8.5 13.0			77.8 73.7 29-02-2024		15.5
80067 -1	NW SEC 13 TWP 11 RGE 22 W4M PICTURE BUTT PIYAMI COULE CULVERT ON LOCAL ROAD NEAR PICTURE BUTT	SOUTHERN REGION LETHBRIDGE CT LETHBRIDGE	COUNTY OF LETHBRIDGE UNDEFINED CMA CARDSTON-SIKSIKA	MP LOCAL ROAD PIYAMI COULEE (WATERCRS-ST)	BRIDGE CULV	RV 1982	1 1600.0	9.0 -45.0			77.8 76.6 20-11-2023		5.7
80068 -1	NW SEC 13 TWP 11 RGE 22 W4M PICTURE BUTT PIYAMI COULE CULVERT ON LOCAL ROAD NEAR PICTURE BUTT	SOUTHERN REGION LETHBRIDGE CT LETHBRIDGE	COUNTY OF LETHBRIDGE UNDEFINED CMA CARDSTON-SIKSIKA	MP LOCAL ROAD PIYAMI COULEE (WATERCRS-ST)	BRIDGE CULV	RV 1982	1 1600.0	9.0 13.0			77.8 66.9 20-11-2023		5.8
80069 -1	NW SEC 19 TWP 15 RGE 27 W4M DURWARD WATERCOURSE CULVERT ON LOCAL ROAD NEAR DURWARD	SOUTHERN REGION LETHBRIDGE MD WILLOW CREEK	M.D. OF WILLOW CREEK NO. UNDEFINED CMA LIVINGSTONE-MACLEOD	MP LOCAL ROAD TRIBUTARY TO MOSQUITO CREEK	BRIDGE CULV	RV 1910	1 1835.0	8.6			55.6 71.9 14-03-2022		
80070 -2	SW SEC 28 TWP 17 RGE 18 W4M LOMOND BRP IRRIGATION CANAL CULVERT ON LOCAL ROAD, 28 KM NE OF LOMOND	SOUTHERN REGION LETHBRIDGE CT VULCAN	VULCAN COUNTY UNDEFINED CMA CARDSTON-SIKSIKA	MP LOCAL ROAD BRP - IRRIGATION C (WATERCRS-IC)	BRIDGE CULV	IC 2018	1 1600.0	7.5 30.0			77.8 73.7 06-11-2023		
80071 -2	SW SEC 22 TWP 17 RGE 18 W4M LOMOND BRP IRRIGATION CANAL CULVERT ON LOCAL ROAD, 28 KM NE OF LOMOND	SOUTHERN REGION LETHBRIDGE CT VULCAN	VULCAN COUNTY UNDEFINED CMA CARDSTON-SIKSIKA	MP LOCAL ROAD BRP - IRRIGATION C (WATERCRS-IC)	BRIDGE CULV	IC 2019	1 1800.0	7.0 0.0			77.8 82.5 01-11-2024		
80073 -1	SW SEC 7 TWP 17 RGE 17 W4M BOW CITY BRP IRRIGATION CANAL BRIDGE ON LOCAL ROAD NEAR BOW CITY	SOUTHERN REGION LETHBRIDGE CT VULCAN	VULCAN COUNTY UNDEFINED CMA CARDSTON-SIKSIKA	PX LOCAL ROAD BRP - IRRIGATION C (WATERCRS-IC)	STANDARD BRIDGE	IC 1953 1953	3 6.1	6.9 18.3			44.4 65.1 11-11-2021		2.7
80076 -1	SW SEC 12 TWP 17 RGE 18 W4M BOW CITY BRP IRRIGATION CANAL CULVERT ON LOCAL ROAD NEAR BOW CITY	SOUTHERN REGION LETHBRIDGE CT VULCAN	VULCAN COUNTY UNDEFINED CMA CARDSTON-SIKSIKA	MP;MP LOCAL ROAD BRP - IRRIGATION C (WATERCRS-IC)	BRIDGE CULV	IC 1995	2 2400.0	8.0 45.0			66.7 67.3 11-11-2021		3.3
80077 -2	SW SEC 25 TWP 16 RGE 19 W4M VULCAN BRP IRRIGATION CANAL CULVERT ON LOCAL ROAD, 20 KM SW OF VULCAN	SOUTHERN REGION LETHBRIDGE CT VULCAN	VULCAN COUNTY UNDEFINED CMA CARDSTON-SIKSIKA	MP;MP LOCAL ROAD BRP - IRRIGATION C (WATERCRS-IC)	BRIDGE CULV	IC 2019	2 3000.0	8.5 -30.0			88.9 89.2 01-11-2024		
80078 -1	SW SEC 25 TWP 16 RGE 19 W4M LOMOND BRP IRRIGATION CANAL BRIDGE ON LOCAL ROAD NEAR LOMOND	SOUTHERN REGION LETHBRIDGE CT VULCAN	VULCAN COUNTY UNDEFINED CMA CARDSTON-SIKSIKA	SC LOCAL ROAD BRP - IRRIGATION C (WATERCRS-IC)	STANDARD BRIDGE	IC 1992 1992	2 10.0	8.0 20.0	28.0 49.0 62.0		77.8 77.8 11-11-2021		3.4
80079 -2	SW SEC 1 TWP 17 RGE 19 W4M LOMOND BRP IRRIGATION CANAL CULVERT ON LOCAL ROAD, 15 KM NE OF LOMOND	SOUTHERN REGION LETHBRIDGE CT VULCAN	VULCAN COUNTY UNDEFINED CMA CARDSTON-SIKSIKA	SP LOCAL ROAD BRP - IRRIGATION C (WATERCRS-IC)	BRIDGE CULV	IC 2017	1 3990.0	8.5 30.0			88.9 84.1 21-11-2022		
80080 -2	SW SEC 2 TWP 17 RGE 19 W4M LOMOND BRP IRRIGATION CANAL CULVERT ON LOCAL ROAD, 15 KM NE OF LOMOND	SOUTHERN REGION LETHBRIDGE CT VULCAN	VULCAN COUNTY UNDEFINED CMA CARDSTON-SIKSIKA	SP LOCAL ROAD BRP - IRRIGATION C (WATERCRS-IC)	BRIDGE CULV	IC 2016	1 3990.0	8.5 -45.0			88.9 84.7 21-11-2022		
80081 -2	SW SEC 7 TWP 17 RGE 18 W4M LOMOND BRP IRRIGATION CANAL CULVERT ON LOCAL ROAD, 24 KM NE OF LOMOND	SOUTHERN REGION LETHBRIDGE CT VULCAN	VULCAN COUNTY UNDEFINED CMA CARDSTON-SIKSIKA	MP;MP LOCAL ROAD BRP - IRRIGATION C (WATERCRS-IC)	BRIDGE CULV	IC 2021	2 3300.0	7.0 -30.0			88.9 89.2 01-11-2024		
80082 -1	SW SEC 5 TWP 17 RGE 18 W4M LOMOND BRP IRRIGATION CANAL BRIDGE ON LOCAL ROAD NEAR LOMOND	SOUTHERN REGION LETHBRIDGE CT VULCAN	VULCAN COUNTY UNDEFINED CMA CARDSTON-SIKSIKA	PX LOCAL ROAD BRP - IRRIGATION C (WATERCRS-IC)	STANDARD BRIDGE	IC 1953 1953	3 9.1	7.2 27.3 -45.0			38.9 62.0 01-11-2024		3.4
80083 -1	SE SEC 5 TWP 17 RGE 18 W4M LOMOND BRID CANAL CULVERT ON LOCAL ROAD, 19 KM NE OF LOMOND	SOUTHERN REGION LETHBRIDGE CT VULCAN	VULCAN COUNTY UNDEFINED CMA CARDSTON-SIKSIKA	RPE LOCAL ROAD BRP - IRRIGATION C (WATERCRS-IC)	BRIDGE CULV	IC 1991	1 4122.0	9.0			55.6 67.2 06-11-2023		4.5
80084 -1	SE SEC 5 TWP 17 RGE 18 W4M LOMOND BRP IRRIGATION CANAL BRIDGE ON LOCAL ROAD NEAR LOMOND	SOUTHERN REGION LETHBRIDGE CT VULCAN	VULCAN COUNTY UNDEFINED CMA CARDSTON-SIKSIKA	SC LOCAL ROAD BRP - IRRIGATION C (WATERCRS-IC)	STANDARD BRIDGE	IC 1991 1991	1 12.0	8.0 12.0	28.0 49.0 62.0		77.8 74.4 11-11-2021		2.8
80085 -2	SW SEC 4 TWP 17 RGE 18 W4M LOMOND BRP IRRIGATION CANAL CULVERT ON LOCAL ROAD, 31 KM NE OF LOMOND	SOUTHERN REGION LETHBRIDGE CT VULCAN	VULCAN COUNTY UNDEFINED CMA CARDSTON-SIKSIKA	MP;MP LOCAL ROAD BRP - IRRIGATION C (WATERCRS-IC)	BRIDGE CULV	IC 2021	2 3300.0	6.8 0.0			88.9 93.1 01-11-2024		
80086 -1	SW SEC 3 TWP 17 RGE 18 W4M LOMOND BRP IRRIGATION CANAL BRIDGE ON LOCAL ROAD NEAR LOMOND	SOUTHERN REGION LETHBRIDGE CT VULCAN	VULCAN COUNTY UNDEFINED CMA CARDSTON-SIKSIKA	PX LOCAL ROAD BRP - IRRIGATION C (WATERCRS-IC)	STANDARD BRIDGE	IC 1953 1953	2 9.1	8.8 18.2 60.0			38.9 61.2 01-11-2024		3.2
80087 -1	NW SEC 2 TWP 17 RGE 18 W4M BOW CITY BRP IRRIGATION CANAL BRIDGE ON LOCAL ROAD NEAR BOW CITY	SOUTHERN REGION LETHBRIDGE CT VULCAN	VULCAN COUNTY UNDEFINED CMA CARDSTON-SIKSIKA	PX LOCAL ROAD BRP - IRRIGATION C (WATERCRS-IC)	STANDARD BRIDGE	IC 1953 1953	2 7.3	7.0 13.4			22.2 41.2 01-11-2024		3.0

		<div>Transportation Infrastructure Management System</div> <div>Bridge Structures Report</div> <div>All 'IN SERVICE' Structures - Sorted By: File Number</div>										2025/03/06	
												Page 596 of 772	
BF	Legal Land Location Structure Name Location Description	Region District Municipality	Managed By CMA Constituency	Span Types Located On Located Over	Structure Type	Usage Yr Built Yr Supstr	No. Spans Pipes Max Span Length Max Pipe Dia	Clear Rdwy Nom Length Skew	Single (t) Semi (t) Train (t)	Stru Suff Insp	Rat. % Rat. % Date	Theor VCL On Meas VCL On	Deck Height Theor VCL Over Meas VCL Over
80089 -1	SE SEC 29 TWP 16 RGE 18 W4M LOMOND BRP IRRIGATION CANAL BRIDGE ON LOCAL ROAD NEAR LOMOND	SOUTHERN REGION LETHBRIDGE CT VULCAN	VULCAN COUNTY UNDEFINED CMA CARDSTON-SIKSIKA	SC LOCAL ROAD BRP - IRRIGATION C (WATERCRS-IC)	STANDARD BRIDGE	IC 1994 1994	1 12.0	8.0 12.0	28.0 49.0 62.0	77.8 79.2 11-11-2021			2.9
80090 -1	SW SEC 21 TWP 16 RGE 18 W4M LOMOND BRP IRRIGATION CANAL BRIDGE ON LOCAL ROAD NEAR LOMOND	SOUTHERN REGION LETHBRIDGE CT VULCAN	VULCAN COUNTY UNDEFINED CMA CARDSTON-SIKSIKA	PX LOCAL ROAD BRP - IRRIGATION C (WATERCRS-IC)	STANDARD BRIDGE	IC 1953 1953	3 7.3	7.0 20.7 -45.0		33.3 57.1 31-10-2024			3.0
80091 -2	SW SEC 34 TWP 15 RGE 18 W4M ENCHANT BRP IRRIGATION CANAL CULVERT ON LOCAL ROAD NEAR ENCHANT	SOUTHERN REGION LETHBRIDGE MD TABER	M.D. OF TABER UNDEFINED CMA CARDSTON-SIKSIKA	MP;MP LOCAL ROAD BRP - IRRIGATION C (WATERCRS-IC)	BRIDGE CULV	IC 2004	2	8.0		88.9 84.6 06-12-2024			3.2
80092 -1	SE SEC 4 TWP 16 RGE 18 W4M ENCHANT BRP IRRIGATION CANAL CULVERT ON LOCAL ROAD NEAR ENCHANT	SOUTHERN REGION LETHBRIDGE CT VULCAN	VULCAN COUNTY UNDEFINED CMA CARDSTON-SIKSIKA	MP;MP LOCAL ROAD BRP - IRRIGATION C (WATERCRS-IC)	BRIDGE CULV	IC 1996	2	8.0		77.8 77.8 21-11-2022			3.1
80097 -1	SW SEC 16 TWP 16 RGE 18 W4M LOMOND BRP IRRIGATION CANAL CULVERT ON LOCAL ROAD NEAR LOMOND	SOUTHERN REGION LETHBRIDGE CT VULCAN	VULCAN COUNTY UNDEFINED CMA CARDSTON-SIKSIKA	MP;MP LOCAL ROAD BRP - IRRIGATION C (WATERCRS-IC)	BRIDGE CULV	IC 1995	2	8.0		55.6 75.0 11-11-2021			3.0
80101 -2	SE SEC 6 TWP 16 RGE 19 W4M LOMOND BRP IRRIGATION CANAL CULVERT ON LOCAL ROAD NEAR LOMOND	SOUTHERN REGION LETHBRIDGE CT VULCAN	VULCAN COUNTY UNDEFINED CMA CARDSTON-SIKSIKA	MP;MP LOCAL ROAD BRP - IRRIGATION C (WATERCRS-IC)	BRIDGE CULV	IC 2005	2	8.5		77.8 80.0 21-11-2022			
80102 -2	SW SEC 8 TWP 16 RGE 19 W4M LOMOND BRP IRRIGATION CANAL CULVERT ON LOCAL ROAD NEAR LOMOND	SOUTHERN REGION LETHBRIDGE CT VULCAN	VULCAN COUNTY UNDEFINED CMA CARDSTON-SIKSIKA	MP;MP LOCAL ROAD BRP - IRRIGATION C (WATERCRS-IC)	BRIDGE CULV	IC 2007	2	7.0		55.6 74.7 13-11-2021			
80103 -1	SW SEC 9 TWP 16 RGE 19 W4M LOMOND BRP IRRIGATION CANAL BRIDGE ON LOCAL ROAD NEAR LOMOND	SOUTHERN REGION LETHBRIDGE CT VULCAN	VULCAN COUNTY UNDEFINED CMA CARDSTON-SIKSIKA	PX LOCAL ROAD BRP - IRRIGATION C (WATERCRS-IC)	STANDARD BRIDGE	IC 1953 1953	4 8.5	7.1 32.8 -45.0		38.9 59.6 31-10-2024			3.4
80104 -2	SW SEC 15 TWP 16 RGE 19 W4M LOMOND BRP IRRIGATION CANAL CULVERT ON LOCAL ROAD NEAR LOMOND	SOUTHERN REGION LETHBRIDGE CT VULCAN	VULCAN COUNTY UNDEFINED CMA CARDSTON-SIKSIKA	MP;MP LOCAL ROAD BRP - IRRIGATION C (WATERCRS-IC)	BRIDGE CULV	IC 2007	2	11.0		55.6 72.3 13-11-2021			4.3
80105 -2	NW SEC 10 TWP 16 RGE 19 W4M LOMOND BRP IRRIGATION CANAL BRIDGE ON LOCAL ROAD NEAR LOMOND	SOUTHERN REGION LETHBRIDGE CT VULCAN	VULCAN COUNTY UNDEFINED CMA CARDSTON-SIKSIKA	MP;MP LOCAL ROAD BRP - IRRIGATION C (WATERCRS-IC)	BRIDGE CULV	IC 2006	2	12.3		77.8 81.9 31-10-2024			
80106 -1	NW SEC 14 TWP 16 RGE 19 W4M LOMOND BRP IRRIGATION CANAL BRIDGE ON LOCAL ROAD NEAR LOMOND	SOUTHERN REGION LETHBRIDGE CT VULCAN	VULCAN COUNTY UNDEFINED CMA CARDSTON-SIKSIKA	PX LOCAL ROAD BRP - IRRIGATION C (WATERCRS-IC)	STANDARD BRIDGE	IC 1953 1953	3 8.5	7.0 24.3		33.3 59.3 31-10-2024			3.4
80107 -1	SW SEC 24 TWP 16 RGE 19 W4M LOMOND BRP IRRIGATION CANAL BRIDGE ON LOCAL ROAD NEAR LOMOND	SOUTHERN REGION LETHBRIDGE CT VULCAN	VULCAN COUNTY UNDEFINED CMA CARDSTON-SIKSIKA	PX LOCAL ROAD BRP - IRRIGATION C (WATERCRS-IC)	STANDARD BRIDGE	IC 1953 1953	4 8.5	7.0 32.8 45.0		33.3 59.3 31-10-2024			3.7
80108 -2	SW SEC 26 TWP 15 RGE 18 W4M ENCHANT BRP IRRIGATION CANAL CULVERT ON LOCAL ROAD NEAR ENCHANT	SOUTHERN REGION LETHBRIDGE MD TABER	M.D. OF TABER UNDEFINED CMA CARDSTON-SIKSIKA	MP;MP LOCAL ROAD BRP - IRRIGATION C (WATERCRS-IC)	BRIDGE CULV	IC 2002	2	8.0		88.9 92.2 10-01-2022			3.4
80109 -2	SW SEC 26 TWP 15 RGE 18 W4M ENCHANT BRP IRRIGATION CANAL CULVERT ON LOCAL ROAD NEAR ENCHANT	SOUTHERN REGION LETHBRIDGE MD TABER	M.D. OF TABER UNDEFINED CMA CARDSTON-SIKSIKA	MP;MP LOCAL ROAD BRP - IRRIGATION C (WATERCRS-IC)	BRIDGE CULV	IC 2002	2	8.0		77.8 85.0 10-01-2022			4.1
80110 -2	NW SEC 13 TWP 15 RGE 18 W4M ENCHANT BRP IRRIGATION CANAL CULVERT ON LOCAL ROAD NEAR ENCHANT	SOUTHERN REGION LETHBRIDGE MD TABER	M.D. OF TABER UNDEFINED CMA CARDSTON-SIKSIKA	MP LOCAL ROAD BRP - IRRIGATION C (WATERCRS-IC)	BRIDGE CULV	IC 2002	1	8.0		88.9 91.9 11-01-2022			4.2
80111 -2	NW SEC 12 TWP 15 RGE 18 W4M ENCHANT BRP IRRIGATION CANAL CULVERT ON LOCAL ROAD NEAR ENCHANT	SOUTHERN REGION LETHBRIDGE MD TABER	M.D. OF TABER UNDEFINED CMA CARDSTON-SIKSIKA	MP;MP LOCAL ROAD BRP - IRRIGATION C (WATERCRS-IC)	BRIDGE CULV	IC 2004	2	8.0		88.9 89.2 19-12-2024			3.6
80112 -1	SW SEC 32 TWP 14 RGE 16 W4M VAUXHALL BRP IRRIGATION CANAL CULVERT ON LOCAL ROAD, 22 KM NW OF VAUXHALL	SOUTHERN REGION LETHBRIDGE MD TABER	M.D. OF TABER UNDEFINED CMA CARDSTON-SIKSIKA	MP LOCAL ROAD BRP - IRRIGATION C (WATERCRS-IC)	BRIDGE CULV	IC 1990	1	7.8		77.8 83.1 04-03-2019			3.5
80113 -1	NW SEC 31 TWP 14 RGE 16 W4M VAUXHALL BRP IRRIGATION CANAL CULVERT ON LOCAL ROAD NEAR VAUXHALL	SOUTHERN REGION LETHBRIDGE MD TABER	M.D. OF TABER UNDEFINED CMA CARDSTON-SIKSIKA	MP LOCAL ROAD BRP - IRRIGATION C (WATERCRS-IC)	BRIDGE CULV	IC 1989	1	11.0		77.8 81.6 21-01-2020			3.1
80114 -2	NW SEC 17 TWP 14 RGE 19 W4M ENCHANT BRP IRRIGATION CANAL BRIDGE ON LOCAL ROAD NEAR ENCHANT	SOUTHERN REGION LETHBRIDGE MD TABER	M.D. OF TABER UNDEFINED CMA CARDSTON-SIKSIKA	SC LOCAL ROAD BRP - IRRIGATION C (WATERCRS-IC)	STANDARD BRIDGE	IC 2011 2011	3 12.8	8.9 38.4 0.0		83.3 75.4 12-01-2022			
80115 -1	SW SEC 28 TWP 14 RGE 19 W4M ENCHANT BRP IRRIGATION CANAL CULVERT ON LOCAL ROAD NEAR ENCHANT	SOUTHERN REGION LETHBRIDGE MD TABER	M.D. OF TABER UNDEFINED CMA CARDSTON-SIKSIKA	FP LOCAL ROAD BRP - IRRIGATION C (WATERCRS-IC)	BRIDGE CULV	IC 1986	1	9.0		66.7 72.7 08-01-2021			2.1
80117 -1	NW SEC 9 TWP 14 RGE 19 W4M ENCHANT BRID CANAL BRIDGE ON LOCAL ROAD, 10 KM SW OF ENCHANT	SOUTHERN REGION LETHBRIDGE MD TABER	M.D. OF TABER UNDEFINED CMA CARDSTON-SIKSIKA	SC LOCAL ROAD BRP - IRRIGATION C (WATERCRS-IC)	STANDARD BRIDGE	IC 2000 2000	3 12.8	8.0 35.6	28.0 49.0 62.0	77.8 72.1 02-01-2025			4.6

		<div>Transportation Infrastructure Management System</div> <div>Bridge Structures Report</div> <div>All 'IN SERVICE' Structures - Sorted By: File Number</div>										2025/03/06	
												Page 597 of 772	
BF	Legal Land Location Structure Name Location Description	Region District Municipality	Managed By CMA Constituency	Span Types Located On Located Over	Structure Type	Usage Yr Built Yr Supstr	No. Spans Pipes Max Span Length Max Pipe Dia	Clear Rdwy Nom Length Skew	Single (t) Semi (t) Train (t)	Stru Suff Insp	Rat. % Rat. % Date	Theor VCL On Meas VCL On	Deck Height Theor VCL Over Meas VCL Over
80118 -1	SW SEC 10 TWP 14 RGE 19 W4M ENCHANT BRP IRRIGATION CANAL BRIDGE ON LOCAL ROAD NEAR ENCHANT	SOUTHERN REGION LETHBRIDGE MD TABER	M.D. OF TABER UNDEFINED CMA CARDSTON-SIKSIKA	PX LOCAL ROAD BRP - IRRIGATION C (WATERCRS-IC)	STANDARD BRIDGE	IC 1953 1953	5 7.6	6.0 38.0 15.0			50.0 60.8 12-01-2022		3.8
80123 -1	NW SEC 19 TWP 14 RGE 19 W4M ENCHANT BRID CANAL CULVERT ON LOCAL ROAD, 15 KM NW OF ENCHANT	SOUTHERN REGION LETHBRIDGE MD TABER	M.D. OF TABER UNDEFINED CMA CARDSTON-SIKSIKA	RPA;RPA LOCAL ROAD BRP - IRRIGATION C (WATERCRS-IC)	BRIDGE CULV	IC 1992	2 7223.0	9.0 -10.0			77.8 81.3 02-01-2025		5.3
80125 -1	SE SEC 3 TWP 15 RGE 20 W4M LOMOND BRID CANAL CULVERT ON LOCAL ROAD, 14 KM S OF LOMOND	SOUTHERN REGION LETHBRIDGE CT VULCAN	VULCAN COUNTY UNDEFINED CMA CARDSTON-SIKSIKA	MP;MP;MP LOCAL ROAD BRP - IRRIGATION C (WATERCRS-IC)	BRIDGE CULV	IC 2000	3 3000.0	6.8			77.8 85.6 29-10-2024		4.8
80127 -1	NW SEC 12 TWP 15 RGE 20 W4M LOMOND BRID CANAL CULVERT ON LOCAL ROAD, 11 KM S OF LOMOND	SOUTHERN REGION LETHBRIDGE CT VULCAN	Alberta Transportation (AIT) CMA25 CARDSTON-SIKSIKA	RPA 845:08 C1 12.613 BRP - IRRIGATION C (WATERCRS-IC)	BRIDGE CULV	IC 1985	1 6873.0	11.2 22.0			77.8 75.0 21-08-2023		3.7
80128 -1	NW SEC 7 TWP 15 RGE 19 W4M LOMOND BRP IRRIGATION CANAL BRIDGE ON LOCAL ROAD NEAR LOMOND	SOUTHERN REGION LETHBRIDGE CT VULCAN	VULCAN COUNTY UNDEFINED CMA CARDSTON-SIKSIKA	PX LOCAL ROAD BRP - IRRIGATION C (WATERCRS-IC)	STANDARD BRIDGE	IC 1953 1953	3 8.5	6.9 25.5			38.9 55.0 06-11-2023		3.4
80129 -1	SE SEC 18 TWP 15 RGE 19 W4M LOMOND BRP IRRIGATION CANAL BRIDGE ON LOCAL ROAD NEAR LOMOND	SOUTHERN REGION LETHBRIDGE CT VULCAN	VULCAN COUNTY UNDEFINED CMA CARDSTON-SIKSIKA	PX LOCAL ROAD BRP - IRRIGATION C (WATERCRS-IC)	STANDARD BRIDGE	IC 1953 1953	5 7.6	8.6 36.5			33.3 62.8 30-10-2024		6.4
80130 -1	SW SEC 20 TWP 15 RGE 19 W4M LOMOND BRP IRRIGATION CANAL BRIDGE ON LOCAL ROAD NEAR LOMOND	SOUTHERN REGION LETHBRIDGE CT VULCAN	VULCAN COUNTY UNDEFINED CMA CARDSTON-SIKSIKA	PX LOCAL ROAD BRP - IRRIGATION C (WATERCRS-IC)	STANDARD BRIDGE	IC 1953 1953	3 8.5	6.8 23.7 30.0			38.9 60.4 30-10-2024		3.7
80131 -1	SW SEC 30 TWP 15 RGE 19 W4M LOMOND BRID CANAL CULVERT ON LOCAL ROAD , 8 KM SE OF LOMOND	SOUTHERN REGION LETHBRIDGE CT VULCAN	VULCAN COUNTY UNDEFINED CMA CARDSTON-SIKSIKA	RPA LOCAL ROAD BRP - IRRIGATION C (WATERCRS-IC)	BRIDGE CULV	IC 1999	1 5300.0	9.0			55.6 73.6 13-11-2021		4.3
80132 -1	NW SEC 16 TWP 15 RGE 19 W4M ENCHANT BRP IRRIGATION CANAL BRIDGE ON LOCAL ROAD NEAR ENCHANT	SOUTHERN REGION LETHBRIDGE CT VULCAN	VULCAN COUNTY UNDEFINED CMA CARDSTON-SIKSIKA	PX LOCAL ROAD BRP - IRRIGATION C (WATERCRS-IC)	STANDARD BRIDGE	IC 1953 1953	2 7.6	6.8 15.2 -30.0			33.3 58.5 30-10-2024		2.1
80133 -1	NW SEC 15 TWP 15 RGE 19 W4M LOMOND BRP IRRIGATION CANAL BRIDGE ON LOCAL ROAD NEAR LOMOND	SOUTHERN REGION LETHBRIDGE CT VULCAN	VULCAN COUNTY UNDEFINED CMA CARDSTON-SIKSIKA	PX LOCAL ROAD BRP - IRRIGATION C (WATERCRS-IC)	STANDARD BRIDGE	IC 1953 1953	1 9.1	8.8 9.1			44.4 65.9 06-11-2023		2.1
80137 -1	SW SEC 23 TWP 15 RGE 19 W4M LOMOND BRP IRRIGATION CANAL BRIDGE ON LOCAL ROAD NEAR LOMOND	SOUTHERN REGION LETHBRIDGE CT VULCAN	VULCAN COUNTY UNDEFINED CMA CARDSTON-SIKSIKA	PX LOCAL ROAD BRP - IRRIGATION C (WATERCRS-IC)	STANDARD BRIDGE	IC 1953 1953	2 8.5	7.0 17.0 45.0			44.4 61.0 30-10-2024		2.4
80140 -1	SW SEC 29 TWP 15 RGE 18 W4M ENCHANT BRP IRRIGATION CANAL BRIDGE ON LOCAL ROAD NEAR ENCHANT	SOUTHERN REGION LETHBRIDGE CT VULCAN	VULCAN COUNTY UNDEFINED CMA CARDSTON-SIKSIKA	PX LOCAL ROAD BRP - IRRIGATION C (WATERCRS-IC)	STANDARD BRIDGE	IC 1953 1953	2 8.5	6.9 14.6			44.4 61.9 06-11-2023		2.4
80141 -1	SW SEC 17 TWP 15 RGE 18 W4M ENCHANT BRP IRRIGATION CANAL CULVERT ON LOCAL ROAD NEAR ENCHANT	SOUTHERN REGION LETHBRIDGE MD TABER	M.D. OF TABER UNDEFINED CMA CARDSTON-SIKSIKA	FP LOCAL ROAD BRP - IRRIGATION C (WATERCRS-IC)	BRIDGE CULV	IC 1990	1 1765.0	7.6			44.4 60.4 02-01-2025		
80143 -2	NW SEC 10 TWP 15 RGE 18 W4M ENCHANT BRP IRRIGATION CANAL CULVERT ON LOCAL ROAD NEAR ENCHANT	SOUTHERN REGION LETHBRIDGE MD TABER	M.D. OF TABER UNDEFINED CMA CARDSTON-SIKSIKA	MP;MP LOCAL ROAD BRP - IRRIGATION C (WATERCRS-IC)	BRIDGE CULV	IC 2004	2 2000.0	8.0 30.0			77.8 80.0 12-12-2024		3.8
80144 -2	SW SEC 16 TWP 15 RGE 18 W4M ENCHANT BRP IRRIGATION CANAL BRIDGE ON LOCAL ROAD NEAR ENCHANT	SOUTHERN REGION LETHBRIDGE MD TABER	M.D. OF TABER UNDEFINED CMA CARDSTON-SIKSIKA	MP LOCAL ROAD BRP - IRRIGATION C (WATERCRS-IC)	BRIDGE CULV	IC 2004	1 2000.0	8.0 30.0			77.8 82.6 12-12-2024		2.6
80145 -1	SW SEC 2 TWP 15 RGE 18 W4M ENCHANT BRP IRRIGATION CANAL CULVERT ON LOCAL ROAD NEAR ENCHANT	SOUTHERN REGION LETHBRIDGE MD TABER	M.D. OF TABER UNDEFINED CMA CARDSTON-SIKSIKA	MP LOCAL ROAD BRP - IRRIGATION C (WATERCRS-IC)	BRIDGE CULV	IC 2000	1 2400.0	7.5 -30.0			77.8 84.4 27-02-2019		7.4
80146 -1	SE SEC 2 TWP 15 RGE 18 W4M ENCHANT BRP IRRIGATION CANAL CULVERT ON LOCAL ROAD NEAR ENCHANT	SOUTHERN REGION LETHBRIDGE MD TABER	M.D. OF TABER UNDEFINED CMA CARDSTON-SIKSIKA	MP LOCAL ROAD BRP - IRRIGATION C (WATERCRS-IC)	BRIDGE CULV	IC 2000	1 2400.0	9.5			77.8 81.7 12-12-2024		7.4
80147 -2	SW SEC 1 TWP 15 RGE 18 W4M ENCHANT BRP IRRIGATION CANAL CULVERT ON LOCAL ROAD NEAR ENCHANT	SOUTHERN REGION LETHBRIDGE MD TABER	M.D. OF TABER UNDEFINED CMA CARDSTON-SIKSIKA	MP LOCAL ROAD BRP - IRRIGATION C (WATERCRS-IC)	BRIDGE CULV	IC 2004	1 1600.0	7.0 0.0			88.9 88.4 12-01-2022		
80148 -1	SW SEC 1 TWP 15 RGE 18 W4M ENCHANT BRP IRRIGATION CANAL CULVERT ON LOCAL ROAD NEAR ENCHANT	SOUTHERN REGION LETHBRIDGE MD TABER	M.D. OF TABER UNDEFINED CMA CARDSTON-SIKSIKA	FP LOCAL ROAD BRP - IRRIGATION C (WATERCRS-IC)	BRIDGE CULV	IC 1990	1 1474.0	9.0			77.8 81.0 22-02-2019		2.1
80149 -2	SE SEC 26 TWP 14 RGE 18 W4M ENCHANT BRP IRRIGATION CANAL CULVERT ON LOCAL ROAD NEAR ENCHANT	SOUTHERN REGION LETHBRIDGE MD TABER	M.D. OF TABER UNDEFINED CMA CARDSTON-SIKSIKA	MP LOCAL ROAD BRP - IRRIGATION C (WATERCRS-IC)	BRIDGE CULV	IC 2004	1 3300.0	7.0 30.0			88.9 91.7 07-01-2021		4.4
80150 -2	NW SEC 24 TWP 14 RGE 18 W4M ENCHANT BRP IRRIGATION CANAL CULVERT ON LOCAL ROAD NEAR ENCHANT	SOUTHERN REGION LETHBRIDGE MD TABER	M.D. OF TABER UNDEFINED CMA CARDSTON-SIKSIKA	MP LOCAL ROAD BRP - IRRIGATION C (WATERCRS-IC)	BRIDGE CULV	IC 2005	1 3300.0				88.9 90.0 07-01-2021		4.7

Alberta

Transportation

Transportation Infrastructure Management System


Bridge Structures Report

All 'IN SERVICE' Structures - Sorted By: File Number

2025/03/06


Page 598 of 772


BF	Legal Land Location Structure Name Location Description	Region District Municipality	Managed By CMA Constituency	Span Types Located On Located Over	Structure Type	Usage Yr Built Yr Supstr	No. Spans Pipes Max Span Length Max Pipe Dia	Clear Rdwy Nom Length Skew	Single (t) Semi (t) Train (t)	Stru Suff Insp	Rat. % Rat. % Date	Theor VCL On Meas VCL On	Deck Height Theor VCL Over Meas VCL Over
80151 -1	SW SEC 7 TWP 14 RGE 17 W4M ENCHANT BRP IRRIGATION CANAL BRIDGE ON LOCAL ROAD NEAR ENCHANT	SOUTHERN REGION LETHBRIDGE MD TABER	M.D. OF TABER UNDEFINED CMA CARDSTON-SIKSIKA	PX LOCAL ROAD BRP - IRRIGATION C (WATERCRS-IC)	STANDARD BRIDGE	IC 1953 1953	3 8.5	7.0 23.7 -45.0			33.3 47.0 27-01-2025		3.0
80155 -2	NW SEC 28 TWP 13 RGE 18 W4M ENCHANT BRP IRRIGATION CANAL BRIDGE ON LOCAL ROAD, 7 KM S OF ENCHANT	SOUTHERN REGION LETHBRIDGE MD TABER	M.D. OF TABER UNDEFINED CMA CARDSTON-SIKSIKA	SL LOCAL ROAD BRP - IRRIGATION C (WATERCRS-IC)	MAJOR BRIDGE	IC 2019 2019	2 10.0	8.9 20.0 0.0	28.0 49.0 62.0		100.0 88.7 29-01-2022		
80156 -1	NW SEC 16 TWP 14 RGE 17 W4M ENCHANT BRP IRRIGATION CANAL CULVERT ON LOCAL ROAD NEAR ENCHANT	SOUTHERN REGION LETHBRIDGE MD TABER	M.D. OF TABER UNDEFINED CMA CARDSTON-SIKSIKA	RPE LOCAL ROAD BRP - IRRIGATION C (WATERCRS-IC)	BRIDGE CULV	IC 1986	1 3240.0	6.5 -39.0			77.8 80.4 27-01-2025		3.4
80158 -1	SW SEC 29 TWP 14 RGE 17 W4M ENCHANT BRP IRRIGATION CANAL CULVERT ON LOCAL ROAD NEAR ENCHANT	SOUTHERN REGION LETHBRIDGE MD TABER	M.D. OF TABER UNDEFINED CMA CARDSTON-SIKSIKA	RPE LOCAL ROAD BRP - IRRIGATION C (WATERCRS-IC)	BRIDGE CULV	IC 1987	1 3200.0	8.0			77.8 82.8 28-01-2025		3.5
80160 -1	SE SEC 5 TWP 15 RGE 17 W4M ENCHANT BRP IRRIGATION CANAL CULVERT ON LOCAL ROAD NEAR ENCHANT	SOUTHERN REGION LETHBRIDGE MD TABER	M.D. OF TABER UNDEFINED CMA CARDSTON-SIKSIKA	RPE LOCAL ROAD BRP - IRRIGATION C (WATERCRS-IC)	BRIDGE CULV	IC 1985	1 2285.0	9.7			77.8 78.9 28-01-2025		2.2
80161 -1	SW SEC 4 TWP 15 RGE 17 W4M ENCHANT BRP IRRIGATION CANAL CULVERT ON LOCAL ROAD NEAR ENCHANT	SOUTHERN REGION LETHBRIDGE MD TABER	M.D. OF TABER UNDEFINED CMA CARDSTON-SIKSIKA	CP;CP LOCAL ROAD BRP - IRRIGATION C (WATERCRS-IC)	BRIDGE CULV	IC 1989	2 1200.0	7.3			77.8 78.5 08-01-2024		2.1
80169 -1	SW SEC 27 TWP 13 RGE 16 W4M VAUXHALL BRID CANAL CULVERT ON LOCAL ROAD, 4 KM N OF VAUXHALL	SOUTHERN REGION LETHBRIDGE MD TABER	M.D. OF TABER UNDEFINED CMA CARDSTON-SIKSIKA	RPA LOCAL ROAD BRP - IRRIGATION C (WATERCRS-IC)	BRIDGE CULV	IC 1987	1 5900.0	9.0 18.0			77.8 80.0 23-01-2025		3.9
80170 -1	SW SEC 34 TWP 13 RGE 16 W4M VAUXHALL BRID CANAL CULVERT ON LOCAL ROAD, 5 KM N OF VAUXHALL	SOUTHERN REGION LETHBRIDGE MD TABER	M.D. OF TABER UNDEFINED CMA CARDSTON-SIKSIKA	RPE LOCAL ROAD BRP - IRRIGATION C (WATERCRS-IC)	BRIDGE CULV	IC 1991	1 4560.0	8.0 -30.0			44.4 65.5 23-12-2024		4.1
80171 -1	SW SEC 4 TWP 14 RGE 16 W4M VAUXHALL BRP IRRIGATION CANAL CULVERT ON LOCAL ROAD NEAR VAUXHALL	SOUTHERN REGION LETHBRIDGE MD TABER	M.D. OF TABER UNDEFINED CMA CARDSTON-SIKSIKA	FP;FP LOCAL ROAD BRP - IRRIGATION C (WATERCRS-IC)	BRIDGE CULV	IC 1981	2 1375.0	9.2 15.0			22.2 44.1 08-01-2024		
80175 -2	NW SEC 34 TWP 13 RGE 17 W4M VAUXHALL BRP IRRIGATION CANAL BRIDGE ON LOCAL ROAD, 18 KM NW OF VAUXHALL	SOUTHERN REGION LETHBRIDGE MD TABER	M.D. OF TABER UNDEFINED CMA CARDSTON-SIKSIKA	SL LOCAL ROAD BRP - IRRIGATION C (WATERCRS-IC)	STANDARD BRIDGE	IC 2021 2021	3 14.0	8.9 40.0 -30.0	28.0 49.0 62.0		100.0 87.1 10-03-2021		
80176 -1	SW SEC 33 TWP 13 RGE 17 W4M ENCHANT BRP IRRIGATION CANAL BRIDGE ON LOCAL ROAD NEAR ENCHANT	SOUTHERN REGION LETHBRIDGE MD TABER	M.D. OF TABER UNDEFINED CMA CARDSTON-SIKSIKA	PX LOCAL ROAD BRP - IRRIGATION C (WATERCRS-IC)	STANDARD BRIDGE	IC 1953 1953	5 7.6	6.1 38.0 15.0			44.4 55.0 13-01-2022		3.7
80179 -1	NW SEC 19 TWP 9 RGE 19 W4M COALDALE SMR IRRIGATION CANAL CULVERT ON LOCAL ROAD NEAR COALDALE	SOUTHERN REGION LETHBRIDGE CT LETHBRIDGE	COUNTY OF LETHBRIDGE UNDEFINED CMA TABER-WARNER	MP LOCAL ROAD SMR - IRRIGATION C (WATERCRS-IC)	BRIDGE CULV	IC 1987	1 1600.0	10.0 -45.0			66.7 67.5 23-11-2021		4.3
80180 -1	NE SEC 35 TWP 13 RGE 19 W4M ENCHANT BRID CANAL BRIDGE ON LOCAL ROAD, 6 KM SW OF ENCHANT	SOUTHERN REGION LETHBRIDGE MD TABER	M.D. OF TABER UNDEFINED CMA CARDSTON-SIKSIKA	PX LOCAL ROAD BRP - IRRIGATION C (WATERCRS-IC)	STANDARD BRIDGE	IC 1953 1953	5 7.6	6.1 38.0 0.0	28.0 55.0 05-02-2019		50.0 55.0 05-02-2019		3.7
80181 -2	SW SEC 31 TWP 13 RGE 18 W4M ENCHANT BRP IRRIGATION CANAL BRIDGE ON LOCAL ROAD NEAR ENCHANT	SOUTHERN REGION LETHBRIDGE MD TABER	M.D. OF TABER UNDEFINED CMA CARDSTON-SIKSIKA	SC LOCAL ROAD BRP - IRRIGATION C (WATERCRS-IC)	STANDARD BRIDGE	IC 2005 2005	4 12.0	8.9 48.0 -30.0			55.6 63.7 13-04-2022		3.3
80182 -1	SW SEC 32 TWP 13 RGE 18 W4M ENCHANT BRID CANAL CULVERT ON LOCAL ROAD, 6 KM S OF ENCHANT	SOUTHERN REGION LETHBRIDGE MD TABER	M.D. OF TABER UNDEFINED CMA CARDSTON-SIKSIKA	RPA;RPA LOCAL ROAD BRP - IRRIGATION C (WATERCRS-IC)	BRIDGE CULV	IC 1985	2 7190.0	9.0			77.8 81.0 13-01-2022		4.9
80183 -2	NE SEC 28 TWP 13 RGE 18 W4M ENCHANT BRP IRRIGATION CANAL BRIDGE ON LOCAL ROAD NEAR ENCHANT	SOUTHERN REGION LETHBRIDGE MD TABER	M.D. OF TABER UNDEFINED CMA CARDSTON-SIKSIKA	SL LOCAL ROAD BRP - IRRIGATION C (WATERCRS-IC)	STANDARD BRIDGE	IC 2009 2009	3 12.0	8.9 31.6	28.0 49.0 62.0		88.9 83.7 23-01-2025		
80184 -1	SE SEC 27 TWP 13 RGE 18 W4M ENCHANT BRID CANAL BRIDGE ON LOCAL ROAD, 9 KM SE OF ENCHANT	SOUTHERN REGION LETHBRIDGE MD TABER	M.D. OF TABER UNDEFINED CMA CARDSTON-SIKSIKA	SC LOCAL ROAD BRP - IRRIGATION C (WATERCRS-IC)	STANDARD BRIDGE	IC 2001 2001	4 12.2	8.0 45.8 28.0	28.0 49.0 62.0		66.7 73.7 14-01-2022		3.6
80185 -1	SW SEC 24 TWP 13 RGE 18 W4M ENCHANT BRID CANAL BRIDGE ON LOCAL ROAD, 19 KM NW OF VAUXHALL	SOUTHERN REGION LETHBRIDGE MD TABER	M.D. OF TABER UNDEFINED CMA CARDSTON-SIKSIKA	SC LOCAL ROAD BRP - IRRIGATION C (WATERCRS-IC)	STANDARD BRIDGE	IC 1998 1998	4 12.8	8.1 49.6 -30.0	28.0 49.0 62.0		66.7 74.0 17-01-2022		8.0
80186 -2	SE SEC 25 TWP 13 RGE 18 W4M ENCHANT BRP IRRIGATION CANAL BRIDGE ON LOCAL ROAD NEAR ENCHANT	SOUTHERN REGION LETHBRIDGE MD TABER	M.D. OF TABER UNDEFINED CMA CARDSTON-SIKSIKA	SC LOCAL ROAD BRP - IRRIGATION C (WATERCRS-IC)	STANDARD BRIDGE	IC 2005 2005	3 12.0	8.9 36.0 15.0	28.0 49.0 62.0		50.0 65.9 13-04-2022		4.2
80187 -1	SW SEC 29 TWP 13 RGE 17 W4M VAUXHALL BRID CANAL CULVERT ON LOCAL ROAD, 17 KM NW OF VAUXHALL	SOUTHERN REGION LETHBRIDGE MD TABER	M.D. OF TABER UNDEFINED CMA CARDSTON-SIKSIKA	RPA;RPA LOCAL ROAD BRP - IRRIGATION C (WATERCRS-IC)	BRIDGE CULV	IC 1986	2 6495.0	8.0 -18.0			77.8 80.5 17-01-2022		3.9
80188 -1	SW SEC 6 TWP 13 RGE 16 W4M VAUXHALL BRP IRRIGATION CANAL CULVERT ON LOCAL ROAD NEAR VAUXHALL	SOUTHERN REGION LETHBRIDGE MD TABER	M.D. OF TABER UNDEFINED CMA CARDSTON-SIKSIKA	RPE LOCAL ROAD BRP - IRRIGATION C (WATERCRS-IC)	BRIDGE CULV	IC 1987	1 2715.0	9.4			66.7 75.9 23-01-2025		2.0


		<div>Transportation Infrastructure Management System</div> <div>Bridge Structures Report</div> <div>All 'IN SERVICE' Structures - Sorted By: File Number</div>										2025/03/06	
												Page 599 of 772	
BF	Legal Land Location Structure Name Location Description	Region District Municipality	Managed By CMA Constituency	Span Types Located On Located Over	Structure Type	Usage Yr Built Yr Supstr	No. Spans Pipes Max Span Length Max Pipe Dia	Clear Rdwy Nom Length Skew	Single (t) Semi (t) Train (t)	Stru Suff Insp	Rat. % Rat. % Date	Theor VCL On Meas VCL On	Deck Height Theor VCL Over Meas VCL Over
80191 -2	SE SEC 36 TWP 14 RGE 17 W4M VAUXHALL BRP IRRIGATION CANAL CULVERT ON LOCAL ROAD, 24 KM NW OF VAUXHALL	SOUTHERN REGION LETHBRIDGE MD TABER	Bow River Development UNDEFINED CMA CARDSTON-SIKSIKA	MP LOCAL ROAD BRP - IRRIGATION C (WATERCRS-IC)	BRIDGE CULV	IC 2022	1 1500.0	6.7			77.8 81.9 26-07-2022		
80192 -1	SE SEC 24 TWP 14 RGE 19 W4M ENCHANT BRP IRRIGATION CANAL BRIDGE ON LOCAL ROAD NEAR ENCHANT	SOUTHERN REGION LETHBRIDGE MD TABER	Unknown Private Organization or UNDEFINED CMA CARDSTON-SIKSIKA	PJ LOCAL ROAD BRP - IRRIGATION C (WATERCRS-IC)	MAJOR BRIDGE	IC 1910 1910	1 18.3	6.2 18.3			77.8 72.4 20-10-2018		2.7
80197 -1	SW SEC 20 TWP 9 RGE 19 W4M COALDALE SMR IRRIGATION CANAL CULVERT ON LOCAL ROAD NEAR COALDALE	SOUTHERN REGION LETHBRIDGE CT LETHBRIDGE	COUNTY OF LETHBRIDGE UNDEFINED CMA TABER-WARNER	MP LOCAL ROAD SMR - IRRIGATION C (WATERCRS-IC)	BRIDGE CULV	IC 1987	1 1600.0	8.0			55.6 57.8 23-11-2021		2.6
80198 -1	SW SEC 18 TWP 10 RGE 19 W4M COALDALE SMR IRRIGATION CANAL CULVERT ON LOCAL ROAD NEAR COALDALE	SOUTHERN REGION LETHBRIDGE CT LETHBRIDGE	COUNTY OF LETHBRIDGE UNDEFINED CMA TABER-WARNER	RPE LOCAL ROAD SMR - IRRIGATION C (WATERCRS-IC)	BRIDGE CULV	IC 1988	1 3250.0	10.5			44.4 63.3 02-12-2021		2.8
80199 -1	SW SEC 17 TWP 10 RGE 19 W4M COALDALE SMR IRRIGATION CANAL CULVERT ON LOCAL ROAD NEAR COALDALE	SOUTHERN REGION LETHBRIDGE CT LETHBRIDGE	COUNTY OF LETHBRIDGE UNDEFINED CMA TABER-WARNER	RPE LOCAL ROAD SMR - IRRIGATION C (WATERCRS-IC)	BRIDGE CULV	IC 1980	1 3010.0	13.0			66.7 72.4 19-11-2018		4.3
80200 -1	SE SEC 15 TWP 10 RGE 19 W4M CHIN SMR IRRIGATION CANAL CULVERT ON LOCAL ROAD NEAR CHIN	SOUTHERN REGION LETHBRIDGE CT LETHBRIDGE	COUNTY OF LETHBRIDGE UNDEFINED CMA TABER-WARNER	RPP LOCAL ROAD SMR - IRRIGATION C (WATERCRS-IC)	BRIDGE CULV	IC 1910	1 2235.0	12.0			66.7 70.0 02-12-2021		2.4
80202 -1	SW SEC 11 TWP 10 RGE 19 W4M CHIN SMR IRRIGATION CANAL CULVERT ON LOCAL ROAD NEAR CHIN	SOUTHERN REGION LETHBRIDGE CT LETHBRIDGE	COUNTY OF LETHBRIDGE UNDEFINED CMA TABER-WARNER	MP LOCAL ROAD SMR - IRRIGATION C (WATERCRS-IC)	BRIDGE CULV	IC 1990	1 2400.0	10.2 -9.0			77.8 75.1 02-12-2021		3.4
80204 -1	SW SEC 1 TWP 10 RGE 19 W4M CHIN SMR IRRIGATION CANAL CULVERT ON LOCAL ROAD NEAR CHIN	SOUTHERN REGION LETHBRIDGE CT LETHBRIDGE	COUNTY OF LETHBRIDGE UNDEFINED CMA TABER-WARNER	MP;MP LOCAL ROAD SMR - IRRIGATION C (WATERCRS-IC)	BRIDGE CULV	IC 1992	2 1400.0	10.0			77.8 73.0 06-12-2023		2.5
80207 -1	NW SEC 31 TWP 9 RGE 18 W4M CHIN SMRID CANAL NO. 34 ON LOCAL ROAD, 2 KM N OF CHIN	SOUTHERN REGION LETHBRIDGE MD TABER	M.D. OF TABER UNDEFINED CMA TABER-WARNER	SM LOCAL ROAD SMR - IRRIGATION C (WATERCRS-IC)	STANDARD BRIDGE	IC 1984 1984	4 10.0	8.8 40.0	28.0 49.0 62.0	50.0 64.5 01-03-2022			5.3
80208 -1	NW SEC 32 TWP 9 RGE 18 W4M CHIN SMRID CANAL SITE 35 ON LOCAL ROAD, 5 KM NE OF CHIN	SOUTHERN REGION LETHBRIDGE MD TABER	M.D. OF TABER UNDEFINED CMA TABER-WARNER	SM LOCAL ROAD SMR - IRRIGATION C (WATERCRS-IC)	STANDARD BRIDGE	IC 1988 1988	5 11.0	7.6 55.0 -50.0	28.0 49.0 62.0	55.6 66.7 24-01-2024			4.7
80209 -1	NW SEC 18 TWP 9 RGE 17 W4M CRANFORD SMRID NO. 39 ON LOCAL ROAD, 4 KM SW OF BARNWELL	SOUTHERN REGION LETHBRIDGE MD TABER	M.D. OF TABER UNDEFINED CMA TABER-WARNER	SM LOCAL ROAD SMR - IRRIGATION C (WATERCRS-IC)	STANDARD BRIDGE	IC 1984 1984	4 10.0	7.6 40.0 -5.0	28.0 49.0 62.0	72.2 72.9 03-01-2025			4.6
80210 -1	NW SEC 13 TWP 9 RGE 18 W4M CRANFORD SMRID NO. 38 ON LOCAL ROAD, 7 KM SW OF BARNWELL	SOUTHERN REGION LETHBRIDGE MD TABER	M.D. OF TABER UNDEFINED CMA TABER-WARNER	SM LOCAL ROAD SMR - IRRIGATION C (WATERCRS-IC)	STANDARD BRIDGE	IC 1984 1984	4 11.0	7.6 44.0 -15.0	28.0 49.0 62.0	61.1 70.2 28-02-2022			4.5
80211 -1	SW SEC 23 TWP 9 RGE 18 W4M CRANFORD SMRID CANAL NO. 37 ON LOCAL ROAD, 9 KM SE OF CHIN	SOUTHERN REGION LETHBRIDGE MD TABER	M.D. OF TABER UNDEFINED CMA TABER-WARNER	SM LOCAL ROAD SMR - IRRIGATION C (WATERCRS-IC)	STANDARD BRIDGE	IC 1984 1984	4 10.0	8.8 40.0	28.0 49.0 62.0	72.2 74.2 23-01-2020			4.8
80212 -1	NW SEC 22 TWP 9 RGE 18 W4M CRANFORD SMRID NO. 36 ON LOCAL ROAD, 6 KM SE OF CHIN	SOUTHERN REGION LETHBRIDGE MD TABER	M.D. OF TABER UNDEFINED CMA TABER-WARNER	SM LOCAL ROAD SMR - IRRIGATION C (WATERCRS-IC)	STANDARD BRIDGE	IC 1984 1984	4 11.0	7.6 44.0 -30.0	28.0 49.0 62.0	66.7 73.0 01-03-2022			4.2
80213 -2	NW SEC 13 TWP 8 RGE 21 W4M LETHBRIDGE SMRID CANAL CULVERT ON LOCAL ROAD, 2 KM E OF LETHBRIDGE	SOUTHERN REGION LETHBRIDGE CT LETHBRIDGE	COUNTY OF LETHBRIDGE UNDEFINED CMA TABER-WARNER	MP;MP LOCAL ROAD SMR - IRRIGATION C (WATERCRS-IC)	BRIDGE CULV	IC 2001	2 3000.0	9.0			88.9 84.1 18-01-2023		3.3
80214 -1	SW SEC 15 TWP 13 RGE 5 W5M COLEMAN SLACKER CREEK BRIDGE ON LOCAL ROAD NEAR COLEMAN	SOUTHERN REGION LETHBRIDGE MD RANCHLAND	Unknown Private Organization or UNDEFINED CMA LIVINGSTONE-MACLEOD	XT LOCAL ROAD SLACKER CREEK (WATERCRS-ST)	MAJOR BRIDGE	RV 1968 1968	1 8.0	4.0 8.0 20.0	5.0 5.0 5.0	27.8 22.8 21-06-2011			
80218 -1	NW SEC 20 TWP 7 RGE 20 W4M LETHBRIDGE SMRID CANAL SITE 12 ON LOCAL ROAD, 13 KM SE OF LETHBRIDGE	SOUTHERN REGION LETHBRIDGE CT LETHBRIDGE	COUNTY OF LETHBRIDGE UNDEFINED CMA TABER-WARNER	SMC LOCAL ROAD LNI - IRRIGATION C (WATERCRS-IC)	MAJOR BRIDGE	IC 2000 2000	3 12.0	13.2 32.0	28.0 49.0 62.0	88.9 83.5 25-07-2022			5.2
80219 -1	NW SEC 21 TWP 7 RGE 20 W4M LETHBRIDGE SMRID CANAL SITE 13 ON LOCAL ROAD, 13 KM SE OF LETHBRIDGE	SOUTHERN REGION LETHBRIDGE CT LETHBRIDGE	COUNTY OF LETHBRIDGE UNDEFINED CMA TABER-WARNER	SM LOCAL ROAD SMR - IRRIGATION C (WATERCRS-IC)	STANDARD BRIDGE	IC 1985 1985	3 11.0	7.6 33.0	28.0 49.0 62.0	66.7 65.2 18-01-2023			5.1
80220 -1	SW SEC 28 TWP 7 RGE 20 W4M LETHBRIDGE SMRID CANAL SITE 14 ON LOCAL ROAD, 13 KM SE OF LETHBRIDGE	SOUTHERN REGION LETHBRIDGE CT LETHBRIDGE	COUNTY OF LETHBRIDGE UNDEFINED CMA TABER-WARNER	SM LOCAL ROAD SMR - IRRIGATION C (WATERCRS-IC)	STANDARD BRIDGE	IC 1985 1985	3 11.0	7.6 33.0	28.0 49.0 62.0	72.2 72.4 11-12-2023			5.1
80221 -1	SW SEC 28 TWP 7 RGE 20 W4M LETHBRIDGE SMRID CANAL SITE 15 ON LOCAL ROAD, 13 KM SE OF LETHBRIDGE	SOUTHERN REGION LETHBRIDGE CT LETHBRIDGE	COUNTY OF LETHBRIDGE UNDEFINED CMA TABER-WARNER	SM LOCAL ROAD SMR - IRRIGATION C (WATERCRS-IC)	STANDARD BRIDGE	IC 1985 1985	4 10.0	7.6 40.0 -30.0	28.0 49.0 62.0	61.1 68.7 11-12-2023			5.2
80223 -1	NW SEC 5 TWP 8 RGE 20 W4M LETHBRIDGE SMRID CANAL SITE 17 ON LOCAL ROAD, 8 KM SE OF LETHBRIDGE	SOUTHERN REGION LETHBRIDGE CT LETHBRIDGE	COUNTY OF LETHBRIDGE UNDEFINED CMA TABER-WARNER	SM LOCAL ROAD SMR - IRRIGATION C (WATERCRS-IC)	STANDARD BRIDGE	IC 1985 1985	4 10.0	7.6 36.0 -21.0	28.0 49.0 62.0	72.2 72.0 11-12-2023			5.7

BF	Legal Land Location Structure Name Location Description	Region District Municipality	Managed By CMA Constituency	Span Types Located On Located Over	Structure Type	Usage Yr Built Yr Supstr	No. Spans Pipes Max Span Length Max Pipe Dia	Clear Rdwy Nom Length Skew	Single (t) Semi (t) Train (t)	Stru Suff Insp	Rat. % Rat. % Date	Theor VCL On Meas VCL On	Deck Height Theor VCL Over Meas VCL Over
80224 -1	SE SEC 5 TWP 8 RGE 20 W4M LETHBRIDGE SMRID SITE 16 ON HIGHWAY 508, 10 KM SE OF LETHBRIDGE	SOUTHERN REGION LETHBRIDGE CT LETHBRIDGE	Alberta Transportation (AIT) CMA25 TABER-WARNER	SM 508:02 C1 7.311 SMR - IRRIGATION C (WATERCRS-IC)	STANDARD BRIDGE	IC 1985 1985	3 11.0	10.0 33.0	28.0 49.0 62.0	55.6 60.6 29-01-2022			5.1
80225 -1	SE SEC 18 TWP 8 RGE 20 W4M LETHBRIDGE SMRID CANAL SITE 18 ON LOCAL ROAD, 6 KM E OF LETHBRIDGE	SOUTHERN REGION LETHBRIDGE CT LETHBRIDGE	COUNTY OF LETHBRIDGE UNDEFINED CMA TABER-WARNER	SM LOCAL ROAD SMR - IRRIGATION C (WATERCRS-IC)	STANDARD BRIDGE	IC 1985 1985	3 11.0	8.8 33.0	28.0 49.0 62.0	72.2 75.7 18-01-2023			4.5
80226 -1	SW SEC 17 TWP 8 RGE 20 W4M LETHBRIDGE SMRID CANAL SITE 19 ON LOCAL ROAD, 9 KM E OF LETHBRIDGE	SOUTHERN REGION LETHBRIDGE CT LETHBRIDGE	COUNTY OF LETHBRIDGE UNDEFINED CMA TABER-WARNER	SM LOCAL ROAD SMR - IRRIGATION C (WATERCRS-IC)	STANDARD BRIDGE	IC 1988 1988	4 10.0	7.6 40.0	28.0 49.0 62.0	66.7 72.2 19-11-2021			4.8
80227 -1	SW SEC 16 TWP 8 RGE 20 W4M LETHBRIDGE SMRID CANAL SITE 20R ON LOCAL ROAD, 9 KM E OF LETHBRIDGE	SOUTHERN REGION LETHBRIDGE CT LETHBRIDGE	COUNTY OF LETHBRIDGE UNDEFINED CMA TABER-WARNER	SM LOCAL ROAD SMR - IRRIGATION C (WATERCRS-IC)	STANDARD BRIDGE	IC 1988 1988	3 11.0	7.6 33.0	28.0 49.0 62.0	61.1 65.8 19-11-2021			4.4
80228 -1	SW SEC 15 TWP 8 RGE 20 W4M LETHBRIDGE SMRID CANAL SITE 21 ON LOCAL ROAD, 10 KM E OF LETHBRIDGE	SOUTHERN REGION LETHBRIDGE CT LETHBRIDGE	COUNTY OF LETHBRIDGE UNDEFINED CMA TABER-WARNER	SM LOCAL ROAD SMR - IRRIGATION C (WATERCRS-IC)	STANDARD BRIDGE	IC 1988 1988	3 11.0	7.6 33.0 -9.0	28.0 49.0 62.0	61.1 69.6 19-11-2021			4.7
80230 -1	NW SEC 27 TWP 8 RGE 20 W4M LETHBRIDGE SMR IRRIGATION CANAL CULVERT ON LOCAL ROAD NEAR LETHBRIDGE	SOUTHERN REGION LETHBRIDGE CT LETHBRIDGE	COUNTY OF LETHBRIDGE UNDEFINED CMA TABER-WARNER	RPE LOCAL ROAD SMR - IRRIGATION C (WATERCRS-IC)	BRIDGE CULV	IC 1990	1 3073.0	8.0		55.6 68.6 23-11-2021			3.3
80231 -1	NW SEC 30 TWP 8 RGE 19 W4M COALDALE SMR IRRIGATION CANAL CULVERT ON LOCAL ROAD NEAR COALDALE	SOUTHERN REGION LETHBRIDGE CT LETHBRIDGE	COUNTY OF LETHBRIDGE UNDEFINED CMA TABER-WARNER	RPP LOCAL ROAD SMR - IRRIGATION C (WATERCRS-IC)	BRIDGE CULV	IC 1984	1 2770.0	10.0		77.8 79.0 23-11-2021			3.1
80232 -1	SW SEC 18 TWP 8 RGE 19 W4M COALDALE SMRID CANAL SITE 23 ON LOCAL ROAD, 21 KM E OF LETHBRIDGE	SOUTHERN REGION LETHBRIDGE CT LETHBRIDGE	COUNTY OF LETHBRIDGE UNDEFINED CMA TABER-WARNER	SM LOCAL ROAD SMR - IRRIGATION C (WATERCRS-IC)	STANDARD BRIDGE	IC 1985 1985	3 11.0	7.6 33.0	28.0 49.0 62.0	55.6 68.7 20-12-2022			4.5
80234 -1	SW SEC 13 TWP 8 RGE 19 W4M COALDALE SMRID SITE 28 ON LOCAL ROAD, 19 SE OF COALDALE	SOUTHERN REGION LETHBRIDGE CT LETHBRIDGE	COUNTY OF LETHBRIDGE UNDEFINED CMA TABER-WARNER	SM LOCAL ROAD SMR - IRRIGATION C (WATERCRS-IC)	STANDARD BRIDGE	IC 1989 1989	3 11.0	7.6 33.0	28.0 49.0 62.0	61.1 70.7 29-11-2021			4.6
80235 -1	SE SEC 14 TWP 8 RGE 18 W4M BARNWELL SMR IRRIGATION CANAL CULVERT ON LOCAL ROAD, 21 KM SW OF BARNWELL	SOUTHERN REGION LETHBRIDGE CT LETHBRIDGE	COUNTY OF LETHBRIDGE UNDEFINED CMA TABER-WARNER	MP;MP LOCAL ROAD SMR - IRRIGATION C (WATERCRS-IC)	BRIDGE CULV	IC 2017	2 1400.0	8.5 47.0		88.9 85.9 09-11-2018			
80240 -1	SE SEC 22 TWP 13 RGE 14 W4M HAYS BRP IRRIGATION CANAL CULVERT ON PROVINCIAL HIGHWAY 524 NEAR HAYS	SOUTHERN REGION LETHBRIDGE MD TABER	Alberta Transportation (AIT) CMA24 CARDSTON-SIKSIKA	FP 524:04 C1 19.982 BRP - IRRIGATION C (WATERCRS-IC)	BRIDGE CULV	IC 1993	1 1765.0	9.0		55.6 64.6 15-11-2021			2.3
80241 -1	SW SEC 3 TWP 14 RGE 15 W4M VAUXHALL BRP IRRIGATION CANAL CULVERT ON LOCAL ROAD NEAR VAUXHALL	SOUTHERN REGION LETHBRIDGE MD TABER	M.D. OF TABER UNDEFINED CMA CARDSTON-SIKSIKA	FP LOCAL ROAD BRP - IRRIGATION C (WATERCRS-IC)	BRIDGE CULV	IC 1987	1 1570.0	8.8		77.8 79.8 20-12-2024			2.0
80247 -1	NW SEC 35 TWP 13 RGE 15 W4M HAYS BRID CANAL CULVERT ON LOCAL ROAD, 16 KM NW OF VAUXHALL	SOUTHERN REGION LETHBRIDGE MD TABER	M.D. OF TABER UNDEFINED CMA CARDSTON-SIKSIKA	RPA LOCAL ROAD BRP - IRRIGATION C (WATERCRS-IC)	BRIDGE CULV	IC 1985	1 7490.0	9.0 -6.0		77.8 82.3 20-12-2024			4.3
80248 -2	NW SEC 30 TWP 13 RGE 15 W4M VAUXHALL BRID CANAL CULVERT ON LOCAL ROAD, 8 KM NE OF VAUXHALL	SOUTHERN REGION LETHBRIDGE MD TABER	M.D. OF TABER UNDEFINED CMA CARDSTON-SIKSIKA	MP;MP;MP LOCAL ROAD BRP - IRRIGATION C (WATERCRS-IC)	BRIDGE CULV	IC 2002	3 3000.0	8.0 26.0		88.9 92.7 18-01-2022			4.1
80249 -1	SW SEC 31 TWP 13 RGE 15 W4M VAUXHALL BRP IRRIGATION CANAL CULVERT ON LOCAL ROAD NEAR VAUXHALL	SOUTHERN REGION LETHBRIDGE MD TABER	M.D. OF TABER UNDEFINED CMA CARDSTON-SIKSIKA	CPE LOCAL ROAD BRP - IRRIGATION C (WATERCRS-IC)	BRIDGE CULV	IC 1989	1 2895.0	7.9 -19.0		88.9 83.0 20-12-2024			2.6
80250 -2	NW SEC 29 TWP 13 RGE 15 W4M VAUXHALL BRP IRRIGATION CANAL BRIDGE ON LOCAL ROAD NEAR VAUXHALL	SOUTHERN REGION LETHBRIDGE MD TABER	M.D. OF TABER UNDEFINED CMA CARDSTON-SIKSIKA	MP;MP;MP LOCAL ROAD BRP - IRRIGATION C (WATERCRS-IC)	BRIDGE CULV	IC 2004	3 3300.0	8.0 23.0		88.9 90.5 20-12-2024			3.9
80251 -1	SW SEC 33 TWP 13 RGE 15 W4M VAUXHALL BRID CANAL CULVERT ON LOCAL ROAD, 12 KM NE OF VAUXHALL	SOUTHERN REGION LETHBRIDGE MD TABER	M.D. OF TABER UNDEFINED CMA CARDSTON-SIKSIKA	RPA LOCAL ROAD BRP - IRRIGATION C (WATERCRS-IC)	BRIDGE CULV	IC 1986	1 6845.0	9.0		77.8 82.2 28-02-2019			3.8
80252 -2	SW SEC 34 TWP 13 RGE 15 W4M VAUXHALL BRID CANAL CULVERT ON LOCAL ROAD, 14 KM NE OF VAUXHALL	SOUTHERN REGION LETHBRIDGE MD TABER	M.D. OF TABER UNDEFINED CMA CARDSTON-SIKSIKA	MP;MP;MP LOCAL ROAD BRP - IRRIGATION C (WATERCRS-IC)	BRIDGE CULV	IC 2001	3 3000.0	9.0 -10.0		88.9 91.6 08-01-2021			1.2
80254 -1	SW SEC 6 TWP 14 RGE 14 W4M HAYS BRP IRRIGATION CANAL BRIDGE ON LOCAL ROAD NEAR HAYS	SOUTHERN REGION LETHBRIDGE MD TABER	M.D. OF TABER UNDEFINED CMA CARDSTON-SIKSIKA	SC LOCAL ROAD BRP - IRRIGATION C (WATERCRS-IC)	STANDARD BRIDGE	IC 1992 1992	3 10.0	8.0 30.0	28.0 49.0 62.0	77.8 79.6 11-03-2019			4.0
80259 -2	SW SEC 19 TWP 14 RGE 15 W4M VAUXHALL BRP IRRIGATION CANAL CULVERT ON LOCAL ROAD, 16 KM NE OF VAUXHALL	SOUTHERN REGION LETHBRIDGE MD TABER	M.D. OF TABER UNDEFINED CMA CARDSTON-SIKSIKA	MP LOCAL ROAD BRP - IRRIGATION C (WATERCRS-IC)	BRIDGE CULV	IC 2018	1 1800.0	8.0 30.0		88.9 87.3 23-12-2024			
80260 -1	NW SEC 12 TWP 6 RGE 4 W5M BLAIRMORE GORGE CREEK CULVERT ON LOCAL ROAD NEAR BLAIRMORE	SOUTHERN REGION LETHBRIDGE MD PINCHER CREEK	Alberta Transportation (AIT) UNDEFINED CMA LIVINGSTONE-MACLEOD	MP;MP LOCAL ROAD TRIBUTARY TO LYNX CK (WATERCRS-ST)	BRIDGE CULV	RV 1998	2 2200.0	8.0 12.0		66.7 47.3 20-09-2022			9.8


Transportation Infrastructure Management System														2025/03/06	
Bridge Structures Report															
All 'IN SERVICE' Structures - Sorted By: File Number															
														Page 601 of 772	
BF	Legal Land Location Structure Name Location Description	Region District Municipality	Managed By CMA Constituency	Span Types Located On Located Over	Structure Type	Usage Yr Built Yr Supstr	No. Spans Pipes Max Span Length Max Pipe Dia	Clear Rdwy Nom Length Skew	Single (t) Semi (t) Train (t)	Stru Suff Insp	Rat. % Rat. % Date	Theor VCL On Meas VCL On	Deck Height Theor VCL Over Meas VCL Over		
80264 -1	NE SEC 25 TWP 12 RGE 5 W5M COLEMAN HONEYMOON CREEK BRIDGE ON LOCAL ROAD NEAR COLEMAN	SOUTHERN REGION LETHBRIDGE MD RANCHLAND	M.D. OF RANCHLAND NO. 66 UNDEFINED CMA LIVINGSTONE-MACLEOD	HC LOCAL ROAD HONEYMOON CREEK (WATERCRS-ST)	STANDARD BRIDGE	RV 1961 1961	1 8.5	7.3 8.5 15.0	30.1 52.8 75.4	55.6 64.3 24-08-2021			3.0		
80269 -1	SW SEC 18 TWP 8 RGE 18 W4M COALDALE SMRID CANAL SITE 29 ON LOCAL ROAD, 21 KM SE OF COALDALE	SOUTHERN REGION LETHBRIDGE CT LETHBRIDGE	COUNTY OF LETHBRIDGE UNDEFINED CMA TABER-WARNER	SM LOCAL ROAD SMR - IRRIGATION C (WATERCRS-IC)	STANDARD BRIDGE	IC 1988 1988	4 11.0	8.8 38.0 30.0	28.0 49.0 62.0	61.1 69.7 29-11-2021			5.1		
80270 -1	SW SEC 20 TWP 8 RGE 18 W4M LETHBRIDGE SMRID SITE 30 ON LOCAL ROAD, 20 KM SE OF COALDALE	SOUTHERN REGION LETHBRIDGE CT LETHBRIDGE	COUNTY OF LETHBRIDGE UNDEFINED CMA TABER-WARNER	SM LOCAL ROAD SMR - IRRIGATION C (WATERCRS-IC)	STANDARD BRIDGE	IC 1989 1989	3 11.0	7.6 33.0	28.0 49.0 62.0	61.1 70.8 29-11-2021			4.5		
80271 -1	NW SEC 21 TWP 8 RGE 18 W4M CRANFORD SMRID CANAL SITE 31 ON LOCAL ROAD, 22 KM SE OF COALDALE	SOUTHERN REGION LETHBRIDGE CT LETHBRIDGE	COUNTY OF LETHBRIDGE UNDEFINED CMA TABER-WARNER	HC LOCAL ROAD SMR - IRRIGATION C (WATERCRS-IC)	STANDARD BRIDGE	IC 1969 1969	3 10.1	8.2 30.3 11.0	30.9 49.4 70.4	61.1 63.8 29-11-2021			4.5		
80272 -1	SE SEC 28 TWP 8 RGE 18 W4M COALDALE SMRID CANAL SITE 32 ON LOCAL ROAD, 22 KM SE OF COALDALE	SOUTHERN REGION LETHBRIDGE CT LETHBRIDGE	COUNTY OF LETHBRIDGE UNDEFINED CMA TABER-WARNER	SM LOCAL ROAD SMR - IRRIGATION C (WATERCRS-IC)	STANDARD BRIDGE	IC 1986 1986	4 11.0	8.8 44.0 -30.0	28.0 49.0 62.0	55.6 68.1 29-11-2021			4.9		
80273 -1	SE SEC 27 TWP 8 RGE 18 W4M COALDALE SMRID CANAL SITE 33 ON LOCAL ROAD, 24 KM SE OF COALDALE	SOUTHERN REGION LETHBRIDGE CT LETHBRIDGE	COUNTY OF LETHBRIDGE UNDEFINED CMA TABER-WARNER	SM LOCAL ROAD SMR - IRRIGATION C (WATERCRS-IC)	STANDARD BRIDGE	IC 1986 1986	4 10.0	8.8 40.0 -10.0	28.0 49.0 62.0	50.0 65.0 29-11-2021			5.3		
80274 -1	SE SEC 26 TWP 6 RGE 21 W4M RAYMOND SMRID CANAL SITE 6 ON LOCAL ROAD, 6 KM NW OF RAYMOND	SOUTHERN REGION LETHBRIDGE CT WARNER	COUNTY OF WARNER NO. 5 UNDEFINED CMA TABER-WARNER	SM LOCAL ROAD SMR - IRRIGATION C (WATERCRS-IC)	STANDARD BRIDGE	IC 1986 1986	4 10.0	7.5 36.0 25.0	28.0 49.0 62.0	55.6 67.9 06-04-2020			5.8		
80275 -1	SE SEC 1 TWP 6 RGE 21 W4M RAYMOND SMRID SITE 5 ON LOCAL ROAD, 5 KM SW OF RAYMOND	SOUTHERN REGION LETHBRIDGE CT WARNER	COUNTY OF WARNER NO. 5 UNDEFINED CMA TABER-WARNER	SM LOCAL ROAD SMR - IRRIGATION C (WATERCRS-IC)	STANDARD BRIDGE	IC 1987 1987	3 11.0	8.8 33.0 15.0	28.0 49.0 62.0	55.6 70.1 06-04-2020			4.3		
80276 -1	NW SEC 31 TWP 5 RGE 20 W4M RAYMOND SMRID CANAL SITE 4 ON HIGHWAY 844, 5 KM SW OF RAYMOND	SOUTHERN REGION LETHBRIDGE CT WARNER	Alberta Transportation (AIT) CMA25 TABER-WARNER	SM 844:02 C1 5.494 SMR - IRRIGATION C (WATERCRS-IC)	STANDARD BRIDGE	IC 1985 1985	4 10.0	8.8 36.0	28.0 49.0 62.0	61.1 63.3 27-01-2022			5.4		
80277 -1	SW SEC 28 TWP 5 RGE 20 W4M RAYMOND SMRID CANAL SITE 3 ON LOCAL ROAD, 5 KM S OF RAYMOND	SOUTHERN REGION LETHBRIDGE CT WARNER	COUNTY OF WARNER NO. 5 UNDEFINED CMA TABER-WARNER	SM LOCAL ROAD RID - IRRIGATION C (WATERCRS-IC)	STANDARD BRIDGE	IC 1989 1989	5 10.0	7.6 50.0	28.0 49.0 62.0	55.6 59.3 25-04-2023			5.6		
80278 -1	SW SEC 27 TWP 5 RGE 20 W4M RAYMOND SMRID CANAL SITE 2 ON LOCAL ROAD, 8 KM SE OF RAYMOND	SOUTHERN REGION LETHBRIDGE CT WARNER	COUNTY OF WARNER NO. 5 UNDEFINED CMA TABER-WARNER	SM LOCAL ROAD RID - IRRIGATION C (WATERCRS-IC)	STANDARD BRIDGE	IC 1989 1989	5 10.0	7.6 50.0 30.0	28.0 49.0 62.0	61.1 69.5 23-12-2023			4.7		
80279 -1	NW SEC 23 TWP 5 RGE 20 W4M RAYMOND SMRID CANAL BRIDGE SITE 1 ON LOCAL ROAD, 10 KM SE OF RAYMOND	SOUTHERN REGION LETHBRIDGE CT WARNER	COUNTY OF WARNER NO. 5 UNDEFINED CMA TABER-WARNER	SC LOCAL ROAD RID - IRRIGATION C (WATERCRS-IC)	STANDARD BRIDGE	IC 1991 1991	5 10.0	8.0 50.0 -30.0	28.0 49.0 62.0	61.1 68.9 14-12-2021			4.9		
80281 -1	NW SEC 17 TWP 10 RGE 12 W4M GRASSY LAKE SMR IRRIGATION CANAL CULVERT ON LOCAL ROAD NEAR GRASSY LAKE	SOUTHERN REGION LETHBRIDGE CT FORTY MILE	COUNTY OF FORTY MILE NO. UNDEFINED CMA TABER-WARNER	MP LOCAL ROAD SMR - IRRIGATION C (WATERCRS-IC)	BRIDGE CULV	IC 1994	1 2200.0	8.0		77.8 75.0 05-01-2021			2.1		
80283 -1	SW SEC 28 TWP 10 RGE 12 W4M GRASSY LAKE SMR IRRIGATION CANAL CULVERT ON LOCAL ROAD NEAR GRASSY LAKE	SOUTHERN REGION LETHBRIDGE CT FORTY MILE	COUNTY OF FORTY MILE NO. UNDEFINED CMA TABER-WARNER	FP LOCAL ROAD SMR - IRRIGATION C (WATERCRS-IC)	BRIDGE CULV	IC 1990	1 1765.0	8.0		77.8 75.6 05-01-2021			2.4		
80284 -1	SW SEC 21 TWP 10 RGE 12 W4M GRASSY LAKE SMR IRRIGATION CANAL CULVERT ON LOCAL ROAD NEAR GRASSY LAKE	SOUTHERN REGION LETHBRIDGE CT FORTY MILE	COUNTY OF FORTY MILE NO. UNDEFINED CMA TABER-WARNER	MP LOCAL ROAD SMR - IRRIGATION C (WATERCRS-IC)	BRIDGE CULV	IC 1999	1 2000.0	8.5		77.8 88.1 06-10-2021			5.4		
80285 -1	SW SEC 21 TWP 10 RGE 10 W4M BOW ISLAND SMR IRRIGATION CANAL CULVERT ON LOCAL ROAD NEAR BOW ISLAND	SOUTHERN REGION LETHBRIDGE CT FORTY MILE	COUNTY OF FORTY MILE NO. UNDEFINED CMA TABER-WARNER	FP LOCAL ROAD SMR - IRRIGATION C (WATERCRS-IC)	BRIDGE CULV	IC 1988	1 1750.0	8.0		55.6 61.9 06-10-2021			2.3		
80287 -1	NW SEC 4 TWP 9 RGE 12 W4M GRASSY LAKE SMR IRRIGATION CANAL BRIDGE ON LOCAL ROAD NEAR GRASSY LAKE	SOUTHERN REGION LETHBRIDGE CT FORTY MILE	COUNTY OF FORTY MILE NO. UNDEFINED CMA TABER-WARNER	VS LOCAL ROAD SMR - IRRIGATION C (WATERCRS-IC)	STANDARD BRIDGE	IC 1977 1977	1 6.1	8.8 6.1		72.2 75.7 31-10-2024			1.5		
80288 -1	SW SEC 32 TWP 8 RGE 12 W4M GRASSY LAKE SMRID CANAL 69 ON LOCAL ROAD, 21 KM SW OF BURDETT	SOUTHERN REGION LETHBRIDGE CT FORTY MILE	COUNTY OF FORTY MILE NO. UNDEFINED CMA TABER-WARNER	SM LOCAL ROAD SMR - IRRIGATION C (WATERCRS-IC)	STANDARD BRIDGE	IC 1982 1982	4 8.0	7.7 28.0	28.0 49.0 62.0	55.6 68.6 31-10-2024			4.0		
80289 -1	NW SEC 12 TWP 10 RGE 11 W4M BOW ISLAND SMRID SITE 88 ON LOCAL ROAD, 5 KM S OF BOW ISLAND	SOUTHERN REGION LETHBRIDGE CT FORTY MILE	COUNTY OF FORTY MILE NO. UNDEFINED CMA TABER-WARNER	SM LOCAL ROAD SMR - IRRIGATION C (WATERCRS-IC)	STANDARD BRIDGE	IC 1986 1986	3 11.0	8.9 32.0 30.0	28.0 49.0 62.0	66.7 72.4 21-09-2023			4.0		
80290 -1	SE SEC 35 TWP 9 RGE 11 W4M BOW ISLAND SMRID CANAL SITE 84P ON LOCAL ROAD, 10 KM S OF BOW ISLAND	SOUTHERN REGION LETHBRIDGE CT FORTY MILE	St. Mary River Irrigation District UNDEFINED CMA TABER-WARNER	SM LOCAL ROAD SMR - IRRIGATION C (WATERCRS-IC)	STANDARD BRIDGE	IC 1987 1987	2 11.0	5.6 22.0 -30.0	28.0 49.0 62.0	66.7 66.9 28-05-2022			3.8		
80291 -1	SE SEC 26 TWP 9 RGE 11 W4M BOW ISLAND SMRID CANAL SITE 83P ON LOCAL ROAD, 11 KM S OF BOW ISLAND	SOUTHERN REGION LETHBRIDGE CT FORTY MILE	St. Mary River Irrigation District UNDEFINED CMA TABER-WARNER	SM LOCAL ROAD SMR - IRRIGATION C (WATERCRS-IC)	STANDARD BRIDGE	IC 1987 1987	2 11.0	6.5 22.0 1.0	28.0 49.0 62.0	66.7 71.5 28-05-2022			3.9		


		Transportation Infrastructure Management System										2025/03/06	
		Bridge Structures Report											
		All 'IN SERVICE' Structures - Sorted By: File Number										Page 602 of 772	
BF	Legal Land Location Structure Name Location Description	Region District Municipality	Managed By CMA Constituency	Span Types Located On Located Over	Structure Type	Usage Yr Built Yr Supstr	No. Spans Pipes Max Span Length Max Pipe Dia	Clear Rdwy Nom Length Skew	Single (t) Semi (t) Train (t)	Stru Suff Insp	Rat. % Rat. % Date	Theor VCL On Meas VCL On	Deck Height Theor VCL Over Meas VCL Over
80292 -1	SE SEC 26 TWP 9 RGE 11 W4M BOW ISLAND SMRID CANAL SITE 82A ON LOCAL ROAD, 12 KM S OF BOW ISLAND	SOUTHERN REGION LETHBRIDGE CT FORTY MILE	COUNTY OF FORTY MILE NO. UNDEFINED CMA TABER-WARNER	SM LOCAL ROAD SMR - IRRIGATION C (WATERCRS-IC)	STANDARD BRIDGE	IC 1987 1987	3 11.0	9.0 32.0	28.0 49.0 62.0		77.8 79.2 21-09-2023		4.2
80294 -1	SE SEC 28 TWP 8 RGE 11 W4M BOW ISLAND SMR IRRIGATION CANAL BRIDGE ON LOCAL ROAD NEAR BOW ISLAND	SOUTHERN REGION LETHBRIDGE CT FORTY MILE	COUNTY OF FORTY MILE NO. UNDEFINED CMA TABER-WARNER	VH LOCAL ROAD SMR - IRRIGATION C (WATERCRS-IC)	STANDARD BRIDGE	IC 1974 1974	3 8.5	6.6 25.5	28.0 49.0 62.0		44.4 59.2 28-09-2023		4.0
80296 -1	NW SEC 20 TWP 8 RGE 11 W4M BURDETT SMRID CANAL SITE 75R ON LOCAL ROAD, 22 KM S OF BURDETT	SOUTHERN REGION LETHBRIDGE CT FORTY MILE	COUNTY OF FORTY MILE NO. UNDEFINED CMA TABER-WARNER	SM LOCAL ROAD SMR - IRRIGATION C (WATERCRS-IC)	STANDARD BRIDGE	IC 1987 1987	3 11.0	7.8 27.0	28.0 49.0 62.0		61.1 71.3 28-09-2023		4.1
80297 -1	SW SEC 30 TWP 8 RGE 11 W4M BURDETT SMRID CANAL SITE 74R ON LOCAL ROAD, 20 KM S OF BURDETT	SOUTHERN REGION LETHBRIDGE CT FORTY MILE	COUNTY OF FORTY MILE NO. UNDEFINED CMA TABER-WARNER	BP LOCAL ROAD SMR - IRRIGATION C (WATERCRS-IC)	BRIDGE CULV	IC 1986	1 3650.0	8.6 45.0			88.9 67.4 31-10-2024		4.3
80299 -1	SW SEC 2 TWP 10 RGE 11 W4M BOW ISLAND SMRID CANAL SITE 85B ON LOCAL ROAD, 11 KM S OF BOW ISLAND	SOUTHERN REGION LETHBRIDGE CT FORTY MILE	COUNTY OF FORTY MILE NO. UNDEFINED CMA TABER-WARNER	SM LOCAL ROAD SMR - IRRIGATION C (WATERCRS-IC)	STANDARD BRIDGE	IC 1986 1986	3 11.0	8.9 32.0	28.0 49.0 62.0		77.8 79.0 21-09-2023		5.2
80300 -1	SW SEC 2 TWP 10 RGE 11 W4M BOW ISLAND SMRID CANAL SITE 86P ON LOCAL ROAD, 9 KM S OF BOW ISLAND	SOUTHERN REGION LETHBRIDGE CT FORTY MILE	St. Mary River Irrigation District UNDEFINED CMA TABER-WARNER	TT LOCAL ROAD SMR - IRRIGATION C (WATERCRS-IC)	STANDARD BRIDGE	IC 1960 1960	4 5.7	5.9 22.8	39.9 69.8 99.7		50.0 69.9 27-05-2022		4.3
80301 -1	NW SEC 2 TWP 10 RGE 11 W4M BOW ISLAND SMRID SITE 87P ON LOCAL ROAD, 9 KM S OF BOW ISLAND	SOUTHERN REGION LETHBRIDGE CT FORTY MILE	St. Mary River Irrigation District UNDEFINED CMA TABER-WARNER	SM LOCAL ROAD SMR - IRRIGATION C (WATERCRS-IC)	STANDARD BRIDGE	IC 1986 1986	3 11.0	5.4 27.0 -30.0	28.0 49.0 62.0		66.7 65.0 27-05-2022		3.7
80302 -1	SW SEC 29 TWP 10 RGE 10 W4M BOW ISLAND WATERCOURSE CULVERT ON LOCAL ROAD NEAR BOW ISLAND	SOUTHERN REGION LETHBRIDGE CT FORTY MILE	COUNTY OF FORTY MILE NO. UNDEFINED CMA TABER-WARNER	MP LOCAL ROAD CHERRY COULEE (WATERCRS-ST)	BRIDGE CULV	RV 1993	1 1600.0	8.0			77.8 78.6 26-03-2021		2.5
80303 -1	SW SEC 31 TWP 10 RGE 10 W4M BOW ISLAND SMR IRRIGATION CANAL CULVERT ON LOCAL ROAD NEAR BOW ISLAND	SOUTHERN REGION LETHBRIDGE CT FORTY MILE	COUNTY OF FORTY MILE NO. UNDEFINED CMA TABER-WARNER	MP LOCAL ROAD CHERRY COULEE (WATERCRS-ST)	BRIDGE CULV	RV 1991	1 2400.0	8.7			77.8 80.6 06-10-2021		3.5
80306 -1	SW SEC 11 TWP 11 RGE 10 W4M BOW ISLAND SMRID CANAL NO. 97 ON LOCAL ROAD, 5 KM NE OF BOW ISLAND	SOUTHERN REGION LETHBRIDGE CT FORTY MILE	COUNTY OF FORTY MILE NO. UNDEFINED CMA TABER-WARNER	RPA LOCAL ROAD SMR - IRRIGATION C (WATERCRS-IC)	BRIDGE CULV	IC 1983	1 6115.0	9.0 0.0			77.8 83.1 04-01-2021		4.5
80307 -1	NW SEC 12 TWP 11 RGE 10 W4M BOW ISLAND SMRID CANAL NO. 97 ON LOCAL ROAD, 9 KM NE OF BOW ISLAND	SOUTHERN REGION LETHBRIDGE CT FORTY MILE	COUNTY OF FORTY MILE NO. UNDEFINED CMA TABER-WARNER	RPA LOCAL ROAD SMR - IRRIGATION C (WATERCRS-IC)	BRIDGE CULV	IC 1983	1 6065.0	9.0 31.0			77.8 81.2 04-01-2021		4.5
80308 -1	SW SEC 30 TWP 11 RGE 9 W4M BOW ISLAND SMRID MAIN CANAL ON LOCAL ROAD, 15 KM NE OF BOW ISLAND	SOUTHERN REGION LETHBRIDGE CT FORTY MILE	COUNTY OF FORTY MILE NO. UNDEFINED CMA TABER-WARNER	RPA LOCAL ROAD SMR - IRRIGATION C (WATERCRS-IC)	BRIDGE CULV	IC 1983	1 6065.0	9.0			77.8 78.7 31-10-2024		3.6
80309 -1	NW SEC 30 TWP 11 RGE 9 W4M BOW ISLAND SMRID MAIN CANAL ON LOCAL ROAD, 16 KM NE OF BOW ISLAND	SOUTHERN REGION LETHBRIDGE CT FORTY MILE	COUNTY OF FORTY MILE NO. UNDEFINED CMA TABER-WARNER	RPE LOCAL ROAD SMR - IRRIGATION C (WATERCRS-IC)	BRIDGE CULV	IC 1983	1 6320.0	9.3			55.6 72.5 06-10-2021		6.8
80310 -1	SE SEC 1 TWP 12 RGE 10 W4M BOW ISLAND SMRID CANAL NO. 101 ON LOCAL ROAD, 18 KM NE OF BOW ISLAND	SOUTHERN REGION LETHBRIDGE CT FORTY MILE	COUNTY OF FORTY MILE NO. UNDEFINED CMA TABER-WARNER	RPA LOCAL ROAD SMR - IRRIGATION C (WATERCRS-IC)	BRIDGE CULV	IC 1983	1 5598.0	8.9			77.8 78.7 31-10-2024		3.5
80312 -1	SW SEC 13 TWP 12 RGE 10 W4M BOW ISLAND SMRID CANAL NO. 102 ON LOCAL ROAD, 22 KM NE OF BOW ISLAND	SOUTHERN REGION LETHBRIDGE CT FORTY MILE	COUNTY OF FORTY MILE NO. UNDEFINED CMA TABER-WARNER	RPA LOCAL ROAD SMR - IRRIGATION C (WATERCRS-IC)	BRIDGE CULV	IC 1983	1 5598.0	9.0 8.0			77.8 79.1 31-10-2024		3.2
80313 -1	SW SEC 18 TWP 12 RGE 9 W4M BOW ISLAND SMRID CANAL NO. 103 ON LOCAL ROAD, 21 KM NE OF BOW ISLAND	SOUTHERN REGION LETHBRIDGE CT FORTY MILE	COUNTY OF FORTY MILE NO. UNDEFINED CMA TABER-WARNER	RPA LOCAL ROAD SMR - IRRIGATION C (WATERCRS-IC)	BRIDGE CULV	IC 1983	1 5600.0	8.0 -25.0			77.8 74.6 31-10-2024		4.3
80314 -1	SE SEC 18 TWP 12 RGE 9 W4M BOW ISLAND SMRID MAIN CANAL ON LOCAL ROAD, 23 KM NE OF BOW ISLAND	SOUTHERN REGION LETHBRIDGE CT FORTY MILE	COUNTY OF FORTY MILE NO. UNDEFINED CMA TABER-WARNER	RPA LOCAL ROAD SMR - IRRIGATION C (WATERCRS-IC)	BRIDGE CULV	IC 1983	1 5600.0	9.3			77.8 80.8 31-10-2024		3.5
80316 -1	NE SEC 17 TWP 12 RGE 9 W4M BOW ISLAND SMRID CANAL NO. 103 ON LOCAL ROAD, 26 KM NE OF BOW ISLAND	SOUTHERN REGION LETHBRIDGE CT FORTY MILE	COUNTY OF FORTY MILE NO. UNDEFINED CMA TABER-WARNER	RPA LOCAL ROAD SMR - IRRIGATION C (WATERCRS-IC)	BRIDGE CULV	IC 1983	1 5600.0	9.0 -10.0			77.8 73.3 31-10-2024		4.3
80317 -1	SE SEC 14 TWP 12 RGE 9 W4M BOW ISLAND SMRID CANAL NO. 103 ON LOCAL ROAD, 30 KM NE OF BOW ISLAND	SOUTHERN REGION LETHBRIDGE CT FORTY MILE	COUNTY OF FORTY MILE NO. UNDEFINED CMA TABER-WARNER	RPA LOCAL ROAD SMR - IRRIGATION C (WATERCRS-IC)	BRIDGE CULV	IC 1983	1 5600.0	9.1 -8.0			77.8 71.6 31-10-2024		4.3
80324 -1	NW SEC 1 TWP 11 RGE 11 W4M BOW ISLAND SMR IRRIGATION CANAL CULVERT ON LOCAL ROAD NEAR BOW ISLAND	SOUTHERN REGION LETHBRIDGE CT FORTY MILE	COUNTY OF FORTY MILE NO. UNDEFINED CMA TABER-WARNER	RPE LOCAL ROAD CHERRY COULEE (WATERCRS-ST)	BRIDGE CULV	RV 1992	1 2771.0	9.2			77.8 80.9 25-03-2021		3.4
80325 -1	SE SEC 4 TWP 9 RGE 13 W4M GRASSY LAKE SMRID CANAL SITE 65 ON LOCAL ROAD, 29 KM SE OF PURPLE SPRINGS	SOUTHERN REGION LETHBRIDGE MD TABER	M.D. OF TABER UNDEFINED CMA TABER-WARNER	SM LOCAL ROAD SMR - IRRIGATION C (WATERCRS-IC)	STANDARD BRIDGE	IC 1985 1985	3 11.0	7.6 27.0 0.0	28.0 49.0 62.0		55.6 66.9 22-01-2024		4.1

		<div>Transportation Infrastructure Management System</div> <div>Bridge Structures Report</div> <div>All 'IN SERVICE' Structures - Sorted By: File Number</div>										2025/03/06	
												Page 603 of 772	
BF	Legal Land Location Structure Name Location Description	Region District Municipality	Managed By CMA Constituency	Span Types Located On Located Over	Structure Type	Usage Yr Built Yr Supstr	No. Spans Pipes Max Span Length Max Pipe Dia	Clear Rdwy Nom Length Skew	Single (t) Semi (t) Train (t)	Stru Suff Insp	Rat. % Rat. % Date	Theor VCL On Meas VCL On	Deck Height Theor VCL Over Meas VCL Over
80326 -1	NW SEC 9 TWP 9 RGE 13 W4M GRASSY LAKE SMRID CANAL SITE 64 ON LOCAL ROAD, 24 KM SE OF PURPLE SRINGS	SOUTHERN REGION LETHBRIDGE MD TABER	M.D. OF TABER UNDEFINED CMA TABER-WARNER	SM LOCAL ROAD SMR - IRRIGATION C (WATERCRS-IC)	STANDARD BRIDGE	IC 1986 1986	3 11.0	7.6 33.0	28.0 49.0 62.0	66.7 73.6 15-02-2023			3.6
80327 -1	SW SEC 17 TWP 9 RGE 13 W4M GRASSY LAKE SMRID CANAL SITE 63 ON LOCAL ROAD, 22 KM SE OF PURPLE SPRINGS	SOUTHERN REGION LETHBRIDGE MD TABER	M.D. OF TABER UNDEFINED CMA TABER-WARNER	SM LOCAL ROAD SMR - IRRIGATION C (WATERCRS-IC)	STANDARD BRIDGE	IC 1986 1986	3 11.0	8.8 33.0 30.0	28.0 49.0 62.0	61.1 71.0 15-02-2023			3.8
80328 -1	SW SEC 13 TWP 9 RGE 17 W4M TABER SMRID CANAL SITE 44 ON LOCAL ROAD, 7 KM SE OF BARNWELL	SOUTHERN REGION LETHBRIDGE MD TABER	M.D. OF TABER UNDEFINED CMA TABER-WARNER	SM LOCAL ROAD SMR - IRRIGATION C (WATERCRS-IC)	STANDARD BRIDGE	IC 1989 1989	4 11.0	7.6 41.0 -12.0	28.0 49.0 62.0	72.2 74.1 10-01-2024			4.6
80329 -1	NW SEC 13 TWP 9 RGE 14 W4M GRASSY LAKE SMRID SITE 60 ON LOCAL ROAD, 17 KM SE OF PURPLE SPRINGS	SOUTHERN REGION LETHBRIDGE MD TABER	M.D. OF TABER UNDEFINED CMA TABER-WARNER	SM LOCAL ROAD SMR - IRRIGATION C (WATERCRS-IC)	STANDARD BRIDGE	IC 1986 1986	3 11.0	7.6 31.0	28.0 49.0 62.0	55.6 68.2 17-02-2023			2.5
80334 -1	SW SEC 14 TWP 9 RGE 17 W4M TABER SMRID CANAL SITE 43 ON LOCAL ROAD, 9 KM SE OF BARNWELL	SOUTHERN REGION LETHBRIDGE MD TABER	M.D. OF TABER UNDEFINED CMA TABER-WARNER	SM LOCAL ROAD SMR - IRRIGATION C (WATERCRS-IC)	STANDARD BRIDGE	IC 1989 1989	4 11.0	7.6 42.0 -17.0	28.0 49.0 62.0	72.2 75.2 10-01-2024			4.8
80335 -1	NW SEC 15 TWP 9 RGE 17 W4M TABER SMRID NO. 42 ON LOCAL ROAD, 3 KM SE OF BARNWELL	SOUTHERN REGION LETHBRIDGE MD TABER	M.D. OF TABER UNDEFINED CMA TABER-WARNER	SM LOCAL ROAD SMR - IRRIGATION C (WATERCRS-IC)	STANDARD BRIDGE	IC 1984 1984	4 10.0	8.8 40.0	28.0 49.0 62.0	72.2 75.2 16-01-2024			4.9
80336 -1	NW SEC 16 TWP 9 RGE 17 W4M TABER SMRID NO. 41 ON LOCAL ROAD, 2 KM S OF BARNWELL	SOUTHERN REGION LETHBRIDGE MD TABER	M.D. OF TABER UNDEFINED CMA TABER-WARNER	SM LOCAL ROAD SMR - IRRIGATION C (WATERCRS-IC)	STANDARD BRIDGE	IC 1984 1984	4 10.0	7.6 40.0 4.0	28.0 49.0 62.0	72.2 73.6 16-01-2024			4.6
80337 -1	NW SEC 17 TWP 9 RGE 17 W4M BARNWELL SMRID NO. 40 ON LOCAL ROAD, 3 KM SW OF BARNWELL	SOUTHERN REGION LETHBRIDGE MD TABER	M.D. OF TABER UNDEFINED CMA TABER-WARNER	SM LOCAL ROAD SMR - IRRIGATION C (WATERCRS-IC)	STANDARD BRIDGE	IC 1984 1984	4 10.0	7.6 40.0	28.0 49.0 62.0	77.8 77.7 31-01-2019			4.8
80338 -1	SW SEC 5 TWP 9 RGE 16 W4M TABER SMRID NO. 45 ON LOCAL ROAD, 10 KM S OF TABER	SOUTHERN REGION LETHBRIDGE MD TABER	M.D. OF TABER UNDEFINED CMA TABER-WARNER	SM LOCAL ROAD SMR - IRRIGATION C (WATERCRS-IC)	STANDARD BRIDGE	IC 1984 1984	4 10.0	7.6 40.0	28.0 49.0 62.0	72.2 71.0 16-01-2024			4.5
80339 -1	SW SEC 4 TWP 9 RGE 16 W4M TABER SMRID NO. 46 ON LOCAL ROAD, 12 KM S OF TABER	SOUTHERN REGION LETHBRIDGE MD TABER	M.D. OF TABER UNDEFINED CMA TABER-WARNER	SM LOCAL ROAD SMR - IRRIGATION C (WATERCRS-IC)	STANDARD BRIDGE	IC 1984 1984	4 10.0	8.8 40.0	28.0 49.0 62.0	55.6 65.3 27-03-2023			4.6
80340 -1	SW SEC 3 TWP 9 RGE 16 W4M TABER SMRID CANAL BRIDGE ON LOCAL ROAD, 12 KM SE OF TABER (IRR. DISTR. SITE 47)	SOUTHERN REGION LETHBRIDGE MD TABER	M.D. OF TABER UNDEFINED CMA TABER-WARNER	SM LOCAL ROAD SMR - IRRIGATION C (WATERCRS-IC)	STANDARD BRIDGE	IC 1985 1985	4 10.0	7.6 40.0	28.0 49.0 62.0	50.0 64.6 17-01-2024			4.4
80341 -1	SW SEC 2 TWP 9 RGE 16 W4M TABER SMRID CANAL NO. 48 ON LOCAL ROAD, 15 KM SE OF TABER	SOUTHERN REGION LETHBRIDGE MD TABER	M.D. OF TABER UNDEFINED CMA TABER-WARNER	SM LOCAL ROAD SMR - IRRIGATION C (WATERCRS-IC)	STANDARD BRIDGE	IC 1985 1985	4 10.0	7.6 40.0	28.0 49.0 62.0	66.7 72.3 17-01-2024			4.5
80342 -1	NW SEC 36 TWP 8 RGE 16 W4M TABER SMRID CANAL BRIDGE ON LOCAL ROAD, 16 KM SE OF TABER (IRR. DISTR. SITE 49)	SOUTHERN REGION LETHBRIDGE MD TABER	M.D. OF TABER UNDEFINED CMA TABER-WARNER	SM LOCAL ROAD SMR - IRRIGATION C (WATERCRS-IC)	STANDARD BRIDGE	IC 1985 1985	4 11.0	7.6 44.0 -21.0	28.0 49.0 62.0	66.7 72.6 22-01-2024			4.7
80343 -1	SE SEC 8 TWP 9 RGE 15 W4M FINCASTLE SMRID CANAL NO. 50 ON LOCAL ROAD, 23 KM SE OF TABER	SOUTHERN REGION LETHBRIDGE MD TABER	M.D. OF TABER UNDEFINED CMA TABER-WARNER	SM LOCAL ROAD SMR - IRRIGATION C (WATERCRS-IC)	STANDARD BRIDGE	IC 1984 1984	3 11.0	8.8 31.0 -6.0	28.0 49.0 62.0	66.7 72.2 22-01-2024			4.3
80345 -1	NW SEC 1 TWP 11 RGE 7 W4M MEDICINE HAT SMR IRRIGATION CANAL CULVERT ON LOCAL ROAD NEAR MEDICINE HAT	SOUTHERN REGION LETHBRIDGE CT CYPRESS	CYPRESS COUNTY UNDEFINED CMA CYPRESS-MEDICINE HAT	RPE LOCAL ROAD SMR - IRRIGATION C (WATERCRS-IC)	BRIDGE CULV	IC 1989	1 4080.0	8.5		22.2 53.8 28-01-2024			
80346 -1	SW SEC 2 TWP 11 RGE 7 W4M SEVEN PERSON SMRID CANAL CULVERT ON LOCAL ROAD, 4 KM E OF SEVEN PERSONS	SOUTHERN REGION LETHBRIDGE CT CYPRESS	CYPRESS COUNTY UNDEFINED CMA CYPRESS-MEDICINE HAT	RPA LOCAL ROAD SMR - IRRIGATION C (WATERCRS-IC)	BRIDGE CULV	IC 1984	1 4010.0	9.3		55.6 69.4 13-07-2022			3.0
80348 -1	SW SEC 18 TWP 12 RGE 7 W4M MEDICINE HAT SMRID SITE 111 ON LOCAL ROAD, 16 KM W OF MEDICINE HAT	SOUTHERN REGION LETHBRIDGE CT CYPRESS	CYPRESS COUNTY UNDEFINED CMA CYPRESS-MEDICINE HAT	RPA LOCAL ROAD SMR - IRRIGATION C (WATERCRS-IC)	BRIDGE CULV	IC 1986	1 6043.0	9.0 -4.0		77.8 80.6 29-01-2024			3.5
80351 -1	SW SEC 4 TWP 12 RGE 7 W4M MEDICINE HAT SMRID SITE 116A ON LOCAL ROAD, 13 KM SW OF MEDICINE HAT	SOUTHERN REGION LETHBRIDGE CT CYPRESS	CYPRESS COUNTY UNDEFINED CMA CYPRESS-MEDICINE HAT	RPA LOCAL ROAD SMR - IRRIGATION C (WATERCRS-IC)	BRIDGE CULV	IC 1986	1 5500.0	8.0		88.9 85.5 29-01-2024			3.2
80352 -1	SW SEC 33 TWP 11 RGE 7 W4M MEDICINE HAT SMRID CANAL 117R NORTH ON LOCAL ROAD, 8 KM N OF SEVEN PERSONS	SOUTHERN REGION LETHBRIDGE CT CYPRESS	CYPRESS COUNTY UNDEFINED CMA CYPRESS-MEDICINE HAT	SM LOCAL ROAD SMR - IRRIGATION C (WATERCRS-IC)	STANDARD BRIDGE	IC 1990 1990	3 8.0	7.6 24.0 35.0	28.0 49.0 62.0	66.7 73.2 29-01-2024			5.4
80353 -1	SE SEC 29 TWP 11 RGE 7 W4M MEDICINE HAT SMR IRRIGATION CANAL CULVERT ON LOCAL ROAD NEAR MEDICINE HAT	SOUTHERN REGION LETHBRIDGE CT CYPRESS	CYPRESS COUNTY UNDEFINED CMA CYPRESS-MEDICINE HAT	BPR LOCAL ROAD SMR - IRRIGATION C (WATERCRS-IC)	BRIDGE CULV	IC 1990	1 6138.0	8.8		77.8 83.9 29-01-2024			4.4
80354 -1	SW SEC 20 TWP 11 RGE 7 W4M WHITLA SMRID CANAL 119 NORTH ON LOCAL ROAD, 7 KM N OF SEVEN PERSONS	SOUTHERN REGION LETHBRIDGE CT CYPRESS	CYPRESS COUNTY UNDEFINED CMA CYPRESS-MEDICINE HAT	SM LOCAL ROAD SMR - IRRIGATION C (WATERCRS-IC)	STANDARD BRIDGE	IC 1990 1990	2 11.0	8.8 22.0 30.0	28.0 49.0 62.0	77.8 79.3 29-01-2024			3.4

		Transportation Infrastructure Management System										2025/03/06	
		Bridge Structures Report											
		All 'IN SERVICE' Structures - Sorted By: File Number										Page 604 of 772	
BF	Legal Land Location Structure Name Location Description	Region District Municipality	Managed By CMA Constituency	Span Types Located On Located Over	Structure Type	Usage Yr Built Yr Supstr	No. Spans Pipes Max Span Length Max Pipe Dia	Clear Rdwy Nom Length Skew	Single (t) Semi (t) Train (t)	Stru Suff Insp	Rat. % Rat. % Date	Theor VCL On Meas VCL On	Deck Height Theor VCL Over Meas VCL Over
80355 -1	SW SEC 19 TWP 11 RGE 7 W4M WHITLA SMRID CANAL 120R NORTH ON LOCAL ROAD, 9 KM N OF SEVEN PERSONS	SOUTHERN REGION LETHBRIDGE CT CYPRESS	CYPRESS COUNTY UNDEFINED CMA CYPRESS-MEDICINE HAT	SM LOCAL ROAD SMR - IRRIGATION C (WATERCRS-IC)	STANDARD BRIDGE	IC 1990 1990	3 10.0	7.6 28.0	28.0 49.0 62.0		77.8 76.1 29-01-2024		5.2
80356 -1	SW SEC 13 TWP 11 RGE 8 W4M WHITLA SMRID CANAL 121 NORTH ON LOCAL ROAD, 9 KM NW OF SEVEN PERSONS	SOUTHERN REGION LETHBRIDGE CT CYPRESS	CYPRESS COUNTY UNDEFINED CMA CYPRESS-MEDICINE HAT	SM LOCAL ROAD SMR - IRRIGATION C (WATERCRS-IC)	STANDARD BRIDGE	IC 1990 1990	2 10.0	7.6 18.0	28.0 49.0 62.0		66.7 66.9 23-04-2021		3.1
80357 -1	NW SEC 12 TWP 11 RGE 8 W4M WHITLA SMRID CANAL 122 NORTH ON LOCAL ROAD, 8 KM NW OF SEVEN PERSONS	SOUTHERN REGION LETHBRIDGE CT CYPRESS	CYPRESS COUNTY UNDEFINED CMA TABER-WARNER	SM LOCAL ROAD SMR - IRRIGATION C (WATERCRS-IC)	STANDARD BRIDGE	IC 1990 1990	3 11.0	7.6 27.0 30.0	28.0 49.0 62.0		50.0 65.7 23-04-2021		4.4
80358 -1	SW SEC 12 TWP 11 RGE 8 W4M WHITLA SMRID CANAL 123R NORTH ON LOCAL ROAD, 7 KM NW OF SEVEN PERSONS	SOUTHERN REGION LETHBRIDGE CT CYPRESS	CYPRESS COUNTY UNDEFINED CMA TABER-WARNER	SC LOCAL ROAD SMR - IRRIGATION C (WATERCRS-IC)	STANDARD BRIDGE	IC 1991 1991	2 10.0	8.0 20.0 -15.0	28.0 49.0 62.0		72.2 74.1 23-04-2021		3.8
80359 -1	SE SEC 26 TWP 10 RGE 8 W4M WHITLA SMRID CANAL BRIDGE SITE 124R ON LOCAL ROAD, 8 KM SW OF SEVEN PERSONS	SOUTHERN REGION LETHBRIDGE CT CYPRESS	CYPRESS COUNTY UNDEFINED CMA CYPRESS-MEDICINE HAT	SC LOCAL ROAD SMR - IRRIGATION C (WATERCRS-IC)	STANDARD BRIDGE	IC 1991 1991	2 10.0	8.0 18.0 -25.0	28.0 49.0 62.0		72.2 77.8 23-04-2021		3.2
80360 -1	SW SEC 14 TWP 10 RGE 8 W4M WHITLA SMRID CANAL BRIDGE SITE 125R ON LOCAL ROAD, 13 KM SW OF SEVEN PERSONS	SOUTHERN REGION LETHBRIDGE CT FORTY MILE	COUNTY OF FORTY MILE NO. UNDEFINED CMA TABER-WARNER	SC LOCAL ROAD SMR - IRRIGATION C (WATERCRS-IC)	STANDARD BRIDGE	IC 1991 1991	1 12.0	8.0 12.0	28.0 49.0 62.0		83.3 81.3 21-09-2023		3.2
80361 -1	SW SEC 2 TWP 10 RGE 8 W4M WHITLA SMRID CANAL BRIDGE SITE 126 ON LOCAL ROAD, 16 KM SW OF SEVEN PERSONS	SOUTHERN REGION LETHBRIDGE CT FORTY MILE	COUNTY OF FORTY MILE NO. UNDEFINED CMA TABER-WARNER	SC LOCAL ROAD THIRTY MILE COULEE (WATERCRS-ST)	STANDARD BRIDGE	RV 1991 1991	1 12.0	8.0 12.0	28.0 49.0 62.0		83.3 80.5 29-10-2024		3.0
80365 -1	SW SEC 15 TWP 12 RGE 9 W4M BOW ISLAND SMRID CANAL NO. 103 ON LOCAL ROAD, 25 KM NE OF BOW ISLAND	SOUTHERN REGION LETHBRIDGE CT FORTY MILE	COUNTY OF FORTY MILE NO. UNDEFINED CMA TABER-WARNER	RPA LOCAL ROAD SMR - IRRIGATION C (WATERCRS-IC)	BRIDGE CULV	IC 1984	1 5650.0	9.0			77.8 81.7 04-01-2021		3.8
80366 -2	NW SEC 11 TWP 12 RGE 8 W4M BOW ISLAND SMR IRRIGATION CANAL BRIDGE ON LOCAL ROAD, 42 KM NE OF BOW ISLAND	SOUTHERN REGION LETHBRIDGE CT FORTY MILE	COUNTY OF FORTY MILE NO. UNDEFINED CMA TABER-WARNER	SLW LOCAL ROAD SMR - IRRIGATION C (WATERCRS-IC)	STANDARD BRIDGE	IC 2022 2022	3 14.0	7.3 30.0			100.0 80.7 20-07-2022		
80367 -1	SW SEC 17 TWP 12 RGE 7 W4M MEDICINE HAT SMR IRRIGATION CANAL BRIDGE ON LOCAL ROAD NEAR MEDICINE HAT	SOUTHERN REGION LETHBRIDGE CT CYPRESS	CYPRESS COUNTY UNDEFINED CMA CYPRESS-MEDICINE HAT	PX LOCAL ROAD SMR - IRRIGATION C (WATERCRS-IC)	STANDARD BRIDGE	IC 1952 1952	2 6.7	6.5 13.4			33.3 60.3 13-07-2022		2.7
80368 -1	NW SEC 21 TWP 12 RGE 7 W4M MEDICINE HAT SMRID SITE 113 ON LOCAL ROAD, 10 KM W OF MEDICINE HAT	SOUTHERN REGION LETHBRIDGE CT CYPRESS	CYPRESS COUNTY UNDEFINED CMA CYPRESS-MEDICINE HAT	RPA LOCAL ROAD SMR - IRRIGATION C (WATERCRS-IC)	BRIDGE CULV	IC 1986	1 6044.0	9.0			66.7 74.0 29-01-2024		3.5
80369 -1	SW SEC 28 TWP 12 RGE 7 W4M MEDICINE HAT SMR IRRIGATION CANAL CULVERT ON LOCAL ROAD NEAR MEDICINE HAT	SOUTHERN REGION LETHBRIDGE CT CYPRESS	CYPRESS COUNTY UNDEFINED CMA CYPRESS-MEDICINE HAT	MP LOCAL ROAD SMR - IRRIGATION C (WATERCRS-IC)	BRIDGE CULV	IC 1988	1 2400.0	8.0			33.3 45.4 23-04-2021		3.0
80373 -2	SW SEC 18 TWP 12 RGE 6 W4M MEDICINE HAT SMR IRRIGATION CANAL CULVERT ON LOCAL ROAD NEAR MEDICINE HAT	SOUTHERN REGION LETHBRIDGE CT CYPRESS	CYPRESS COUNTY UNDEFINED CMA CYPRESS-MEDICINE HAT	MP LOCAL ROAD SMR - IRRIGATION C (WATERCRS-IC)	BRIDGE CULV	IC 2002	1 2000.0	7.9			77.8 81.9 23-04-2021		3.5
80374 -1	SW SEC 18 TWP 12 RGE 6 W4M MEDICINE HAT SMR IRRIGATION CANAL CULVERT ON LOCAL ROAD NEAR MEDICINE HAT	SOUTHERN REGION LETHBRIDGE CT CYPRESS	CYPRESS COUNTY UNDEFINED CMA CYPRESS-MEDICINE HAT	MP LOCAL ROAD SMR - IRRIGATION C (WATERCRS-IC)	BRIDGE CULV	IC 1989	1 2000.0	8.0 15.0			66.7 63.0 23-04-2021		8.3
80376 -1	SW SEC 8 TWP 11 RGE 6 W4M MEDICINE HAT SMR IRRIGATION CANAL CULVERT ON LOCAL ROAD NEAR MEDICINE HAT	SOUTHERN REGION LETHBRIDGE CT CYPRESS	CYPRESS COUNTY UNDEFINED CMA CYPRESS-MEDICINE HAT	RPP LOCAL ROAD SMR - IRRIGATION C (WATERCRS-IC)	BRIDGE CULV	IC 1995	1 3020.0	8.0			88.9 83.5 28-01-2024		3.3
80378 -1	NW SEC 9 TWP 11 RGE 6 W4M MEDICINE HAT SMR IRRIGATION CANAL CULVERT ON LOCAL ROAD NEAR MEDICINE HAT	SOUTHERN REGION LETHBRIDGE CT CYPRESS	CYPRESS COUNTY UNDEFINED CMA CYPRESS-MEDICINE HAT	RPE LOCAL ROAD SMR - IRRIGATION C (WATERCRS-IC)	BRIDGE CULV	IC 1991	1 3239.0	8.0			55.6 73.7 13-07-2022		3.7
80379 -1	SW SEC 15 TWP 11 RGE 6 W4M MEDICINE HAT SMR IRRIGATION CANAL CULVERT ON LOCAL ROAD NEAR MEDICINE HAT	SOUTHERN REGION LETHBRIDGE CT CYPRESS	CYPRESS COUNTY UNDEFINED CMA CYPRESS-MEDICINE HAT	RPP LOCAL ROAD SMR - IRRIGATION C (WATERCRS-IC)	BRIDGE CULV	IC 1992	1 3005.0	8.0			77.8 73.3 28-01-2024		3.2
80380 -2	SW SEC 33 TWP 11 RGE 5 W4M MEDICINE HAT SMR IRRIGATION CANAL CULVERT ON LOCAL ROAD NEAR MEDICINE HAT	SOUTHERN REGION LETHBRIDGE CT CYPRESS	CYPRESS COUNTY UNDEFINED CMA CYPRESS-MEDICINE HAT	RPP LOCAL ROAD SMR - IRRIGATION C (WATERCRS-IC)	BRIDGE CULV	IC 2003	1 3050.0	8.0			44.4 61.4 28-01-2024		3.5
80381 -1	NW SEC 30 TWP 11 RGE 5 W4M MEDICINE HAT SMR IRRIGATION CANAL CULVERT ON LOCAL ROAD NEAR MEDICINE HAT	SOUTHERN REGION LETHBRIDGE CT CYPRESS	CYPRESS COUNTY UNDEFINED CMA CYPRESS-MEDICINE HAT	MP LOCAL ROAD SMR - IRRIGATION C (WATERCRS-IC)	BRIDGE CULV	IC 1992	1 3020.0	10.0 0.0			66.7 73.2 28-01-2024		2.7
80382 -2	NW SEC 24 TWP 11 RGE 6 W4M MEDICINE HAT SMR IRRIGATION CANAL CULVERT ON LOCAL ROAD NEAR MEDICINE HAT	SOUTHERN REGION LETHBRIDGE CT CYPRESS	CYPRESS COUNTY UNDEFINED CMA CYPRESS-MEDICINE HAT	RPP LOCAL ROAD SMR - IRRIGATION C (WATERCRS-IC)	BRIDGE CULV	IC 2002	1 3050.0	20.0 45.0			33.3 62.1 24-04-2021		3.3
80383 -2	SW SEC 23 TWP 11 RGE 6 W4M MEDICINE HAT SMR IRRIGATION CANAL CULVERT ON LOCAL ROAD NEAR MEDICINE HAT	SOUTHERN REGION LETHBRIDGE CT CYPRESS	CYPRESS COUNTY UNDEFINED CMA CYPRESS-MEDICINE HAT	RPP LOCAL ROAD SMR - IRRIGATION C (WATERCRS-IC)	BRIDGE CULV	IC 2002	1 3050.0	8.0			77.8 76.1 24-04-2021		3.1

<div><div>Alberta</div><div>Transportation</div></div>		<div>Transportation Infrastructure Management System</div> <div>Bridge Structures Report</div> <div>All 'IN SERVICE' Structures - Sorted By: File Number</div>										2025/03/06	
												Page 605 of 772	
BF	Legal Land Location Structure Name Location Description	Region District Municipality	Managed By CMA Constituency	Span Types Located On Located Over	Structure Type	Usage Yr Built Yr Supstr	No. Spans Pipes Max Span Length Max Pipe Dia	Clear Rdwy Nom Length Skew	Single (t) Semi (t) Train (t)	Stru Suff Insp	Rat. % Rat. % Date	Theor VCL On Meas VCL On	Deck Height Theor VCL Over Meas VCL Over
80384 -1	SW SEC 7 TWP 11 RGE 6 W4M MEDICINE HAT SMR IRRIGATION CANAL CULVERT ON LOCAL ROAD NEAR MEDICINE HAT	SOUTHERN REGION LETHBRIDGE CT CYPRESS	CYPRESS COUNTY UNDEFINED CMA CYPRESS-MEDICINE HAT	RPE LOCAL ROAD SMR - IRRIGATION C (WATERCRS-IC)	BRIDGE CULV	IC 1989	1 4080.0	8.5			55.6 69.4 28-01-2024		
80385 -1	NW SEC 10 TWP 11 RGE 7 W4M SEVEN PERSON SMR IRRIGATION CANAL CULVERT ON LOCAL ROAD NEAR SEVEN PERSON	SOUTHERN REGION LETHBRIDGE CT CYPRESS	CYPRESS COUNTY UNDEFINED CMA CYPRESS-MEDICINE HAT	MP LOCAL ROAD SMR - IRRIGATION C (WATERCRS-IC)	BRIDGE CULV	IC 1910	1 1525.0	7.3			11.1 29.4 23-04-2021		2.7
80386 -1	NW SEC 2 TWP 11 RGE 7 W4M SEVEN PERSON SEVEN PERSON CULVERT ON LOCAL ROAD NEAR SEVEN PERSON	SOUTHERN REGION LETHBRIDGE CT CYPRESS	CYPRESS COUNTY UNDEFINED CMA CYPRESS-MEDICINE HAT	SPE;MP LOCAL ROAD SEVEN PERSONS CREEK (WATERCRS-ST)	BRIDGE CULV	RV 1989	2 1800.0	7.5			55.6 57.3 28-01-2024		3.0
80389 -1	SW SEC 27 TWP 12 RGE 7 W4M MEDICINE HAT SMR IRRIGATION CANAL CULVERT ON LOCAL ROAD NEAR MEDICINE HAT	SOUTHERN REGION LETHBRIDGE CT CYPRESS	CYPRESS COUNTY UNDEFINED CMA CYPRESS-MEDICINE HAT	MP LOCAL ROAD SMR - IRRIGATION C (WATERCRS-IC)	BRIDGE CULV	IC 2001	1 2000.0	8.0			77.8 80.7 23-04-2021		
80390 -1	SW SEC 26 TWP 12 RGE 7 W4M MEDICINE HAT SMR IRRIGATION CANAL CULVERT ON LOCAL ROAD NEAR MEDICINE HAT	SOUTHERN REGION LETHBRIDGE CT CYPRESS	CYPRESS COUNTY UNDEFINED CMA CYPRESS-MEDICINE HAT	MP LOCAL ROAD SMR - IRRIGATION C (WATERCRS-IC)	BRIDGE CULV	IC 2001	1 1800.0	8.0			77.8 69.5 23-04-2021		
80391 -1	SW SEC 25 TWP 12 RGE 7 W4M MEDICINE HAT SMR IRRIGATION CANAL CULVERT ON LOCAL ROAD NEAR MEDICINE HAT	SOUTHERN REGION LETHBRIDGE CT CYPRESS	CYPRESS COUNTY CMA23 CYPRESS-MEDICINE HAT	RPE LOCAL ROAD SMR - IRRIGATION C (WATERCRS-IC)	BRIDGE CULV	IC 1985	1 2705.0	7.8			55.6 67.0 29-01-2024		2.4
80392 -2	SW SEC 19 TWP 12 RGE 6 W4M MEDICINE HAT SMR IRRIGATION CANAL CULVERT ON LOCAL ROAD NEAR MEDICINE HAT	SOUTHERN REGION LETHBRIDGE CT CYPRESS	CYPRESS COUNTY UNDEFINED CMA CYPRESS-MEDICINE HAT	MP;MP LOCAL ROAD SMR - IRRIGATION C (WATERCRS-IC)	BRIDGE CULV	IC 2002	2 1800.0	8.0			55.6 71.7 23-04-2021		3.1
80400 -1	NW SEC 10 TWP 19 RGE 21 W4M MILO DRAINAGE DIT CULVERT ON PROVINCIAL HIGHWAY 842 NEAR MILO	SOUTHERN REGION LETHBRIDGE CT VULCAN	Alberta Transportation (AIT) CMA25 CARDSTON-SIKSIKA	SP 842:06 C1 2.995 TRIBUTARY TO MCGREGOR LAKE	BRIDGE CULV	RV 1982	1 1829.0	12.0			66.7 65.0 05-11-2024		14.0
80401 -1	SW SEC 13 TWP 10 RGE 13 W4M GRASSY LAKE SMR IRRIGATION CANAL BRIDGE ON LOCAL ROAD NEAR GRASSY LAKE	SOUTHERN REGION LETHBRIDGE MD TABER	M.D. OF TABER UNDEFINED CMA TABER-WARNER	TT LOCAL ROAD SMR - IRRIGATION C (WATERCRS-IC)	STANDARD BRIDGE	IC 1960 1960	1 5.8	6.7 5.8	28.0 49.0 68.4		44.4 60.2 31-01-2024		1.5
80402 -1	SW SEC 12 TWP 10 RGE 13 W4M GRASSY LAKE SMR IRRIGATION CANAL CULVERT ON LOCAL ROAD NEAR GRASSY LAKE	SOUTHERN REGION LETHBRIDGE MD TABER	M.D. OF TABER UNDEFINED CMA TABER-WARNER	MP LOCAL ROAD SMR - IRRIGATION C (WATERCRS-IC)	BRIDGE CULV	IC 1994	1 2200.0	9.0			77.8 68.5 27-12-2024		3.6
80403 -1	SW SEC 34 TWP 8 RGE 13 W4M GRASSY LAKE SMRID CANAL NO. 65A ON HIGHWAY 877, 16 KM S OF GRASSY LAKE	SOUTHERN REGION LETHBRIDGE MD TABER	Alberta Transportation (AIT) CMA24 TABER-WARNER	SM 877:06 C1 1.712 SMR - IRRIGATION C (WATERCRS-IC)	STANDARD BRIDGE	IC 1984 1984	3 11.0	10.0 33.0 -30.0	28.0 49.0 62.0		50.0 56.7 18-11-2021		4.4
80405 -1	SW SEC 16 TWP 10 RGE 13 W4M GRASSY LAKE SMR IRRIGATION CANAL CULVERT ON LOCAL ROAD NEAR GRASSY LAKE	SOUTHERN REGION LETHBRIDGE MD TABER	M.D. OF TABER UNDEFINED CMA TABER-WARNER	RPE LOCAL ROAD SMR - IRRIGATION C (WATERCRS-IC)	BRIDGE CULV	IC 1985	1 2700.0	8.0			77.8 81.0 20-01-2022		2.7
80406 -1	SW SEC 28 TWP 10 RGE 13 W4M GRASSY LAKE SMR IRRIGATION CANAL CULVERT ON LOCAL ROAD NEAR GRASSY LAKE	SOUTHERN REGION LETHBRIDGE MD TABER	M.D. OF TABER UNDEFINED CMA TABER-WARNER	MP LOCAL ROAD SMR - IRRIGATION C (WATERCRS-IC)	BRIDGE CULV	IC 1985	1 2000.0	10.5			55.6 71.9 07-01-2025		2.1
80408 -1	SW SEC 29 TWP 10 RGE 13 W4M GRASSY LAKE SMR IRRIGATION CANAL CULVERT ON LOCAL ROAD NEAR GRASSY LAKE	SOUTHERN REGION LETHBRIDGE MD TABER	M.D. OF TABER UNDEFINED CMA TABER-WARNER	MP LOCAL ROAD SMR - IRRIGATION C (WATERCRS-IC)	BRIDGE CULV	IC 1985	1 2200.0	8.0			77.8 73.8 07-01-2025		4.5
80409 -1	SW SEC 28 TWP 9 RGE 13 W4M GRASSY LAKE SMRID CANAL CULVERT ON LOCAL ROAD, 8 KM S OF GRASSY LAKE	SOUTHERN REGION LETHBRIDGE MD TABER	M.D. OF TABER UNDEFINED CMA TABER-WARNER	RPE LOCAL ROAD SMR - IRRIGATION C (WATERCRS-IC)	BRIDGE CULV	IC 1990	1 3679.0	8.5			77.8 79.7 06-01-2025		3.6
80411 -1	SE SEC 3 TWP 10 RGE 13 W4M GRASSY LAKE SMR IRRIGATION CANAL BRIDGE ON LOCAL ROAD NEAR GRASSY LAKE	SOUTHERN REGION LETHBRIDGE MD TABER	M.D. OF TABER UNDEFINED CMA TABER-WARNER	SC LOCAL ROAD SMR - IRRIGATION C (WATERCRS-IC)	STANDARD BRIDGE	IC 1993 1993	1 12.0	8.0 12.0	28.0 49.0 62.0		77.8 69.3 10-01-2025		3.1
80412 -1	SE SEC 17 TWP 4 RGE 16 W4M WARNER SMR IRRIGATION CANAL CULVERT ON PROVINCIAL HIGHWAY 504 NEAR WARNER	SOUTHERN REGION LETHBRIDGE CT WARNER	Alberta Transportation (AIT) CMA24 TABER-WARNER	MP-SP 504:02 C1 6.036 SMR - VIRDIGRIS CO (WATERCRS-IC)	BRIDGE CULV	IC 1982	1 1200.0	10.0			88.9 70.8 27-01-2022		4.2
80413 -1	SE SEC 15 TWP 4 RGE 16 W4M WARNER CATTLEPASS CULVERT ON PROVINCIAL HIGHWAY 504 NEAR WARNER	SOUTHERN REGION LETHBRIDGE CT WARNER	Alberta Transportation (AIT) CMA24 TABER-WARNER	MP 504:02 C1 8.848 TRAIL-ANIMAL OVER SP	BRIDGE CULV	SP 1982	1 2200.0	9.4			66.7 70.5 27-01-2022		6.4
80415 -1	SW SEC 13 TWP 4 RGE 16 W4M WARNER WATERCOURSE CULVERT ON PROVINCIAL HIGHWAY 504 NEAR WARNER	SOUTHERN REGION LETHBRIDGE CT WARNER	Alberta Transportation (AIT) CMA24 TABER-WARNER	MP 504:02 C1 11.760 TRIBUTARY TO VERDIGRIS COULEE	BRIDGE CULV	RV 1982	1 1600.0	11.0			44.4 62.4 27-01-2022		2.5
80418 -1	SW SEC 18 TWP 9 RGE 13 W4M GRASSY LAKE SMRID CANAL SITE 61P ON LOCAL ROAD, 18 KM SW OF GRASSY LAKE	SOUTHERN REGION LETHBRIDGE MD TABER	St. Mary River Irrigation District UNDEFINED CMA TABER-WARNER	SM LOCAL ROAD SMR - IRRIGATION C (WATERCRS-IC)	STANDARD BRIDGE	IC 1986 1986	3 10.0	5.4 30.0	28.0 49.0 62.0		66.7 65.4 28-05-2022		3.8
80420 -1	SE SEC 13 TWP 6 RGE 2 W5M BEAVER CATTLEPASS CULVERT ON PROVINCIAL HIGHWAY 507 NEAR BEAVER	SOUTHERN REGION LETHBRIDGE MD PINCHER CREEK	Alberta Transportation (AIT) CMA26 LIVINGSTONE-MACLEOD	MP 507:02 C1 17.887 TRAIL-ANIMAL OVER SP	BRIDGE CULV	SP 1983	1 2200.0	8.5			77.8 80.9 19-09-2022		3.3

		<div>Transportation Infrastructure Management System</div> <div>Bridge Structures Report</div> <div>All 'IN SERVICE' Structures - Sorted By: File Number</div>										2025/03/06	
												Page 606 of 772	
BF	Legal Land Location Structure Name Location Description	Region District Municipality	Managed By CMA Constituency	Span Types Located On Located Over	Structure Type	Usage Yr Built Yr Supstr	No. Spans Pipes Max Span Length Max Pipe Dia	Clear Rdwy Nom Length Skew	Single (t) Semi (t) Train (t)	Stru Suff Insp	Rat. % Rat. % Date	Theor VCL On Meas VCL On	Deck Height Theor VCL Over Meas VCL Over
80421 -1	SW SEC 27 TWP 3 RGE 25 W4M CARDSTON CATTLEPASS CULVERT ON PROVINCIAL HIGHWAY 2 NEAR CARDSTON	SOUTHERN REGION LETHBRIDGE BLOOD #148	Alberta Transportation (AIT) CMA25 CARDSTON-SIKSIKA	MP 2:04 C1 4.187 TRAIL-ANIMAL OVER SP	BRIDGE CULV	SP 1984	1 2200.0	11.0		66.7 70.0 23-11-2023			3.0
80422 -1	NE SEC 29 TWP 21 RGE 25 W4M CARSELAND CATTLEPASS CULVERT ON PROVINCIAL HIGHWAY 24 NEAR CARSELAND	SOUTHERN REGION LETHBRIDGE CT VULCAN	Alberta Transportation (AIT) CMA30 CARDSTON-SIKSIKA	MPE 24:02 C1 37.049 TRAIL-ANIMAL OVER SP	BRIDGE CULV	SP 1983	1 2200.0	13.7		77.8 81.3 21-08-2023			3.4
80424 -1	NE SEC 22 TWP 11 RGE 5 W4M DUNMORE WATERCOURSE CULVERT ON LOCAL ROAD NEAR DUNMORE	SOUTHERN REGION LETHBRIDGE CT CYPRESS	CYPRESS COUNTY UNDEFINED CMA CYPRESS-MEDICINE HAT	RPE LOCAL ROAD TRIBUTARY TO BULLSHEAD CREEK	BRIDGE CULV	RV 1991	1 3660.0	8.0 30.0		55.6 62.2 25-04-2021			4.3
80426 -1	SW SEC 23 TWP 21 RGE 16 W4M ROSEMARY EID IRRIGATION CANAL CULVERT ON LOCAL ROAD NEAR ROSEMARY	SOUTHERN REGION LETHBRIDGE CT NEWELL	COUNTY OF NEWELL UNDEFINED CMA BROOKS-MEDICINE HAT	FP LOCAL ROAD EID - IRRIGATION C (WATERCRS-IC)	BRIDGE CULV	IC 1983	1 1770.0	6.7		44.4 49.4 16-03-2022			2.7
80427 -1	NE SEC 21 TWP 6 RGE 30 W4M PINCHER CREE CATTLEPASS CULVERT ON PROVINCIAL HIGHWAY 507 NEAR PINCHER CREE	SOUTHERN REGION LETHBRIDGE MD PINCHER CREEK	Alberta Transportation (AIT) CMA26 LIVINGSTONE-MACLEOD	MP 507:02 C1 30.859 TRAIL-ANIMAL OVER SP	BRIDGE CULV	SP 1983	1 2200.0	9.4 18.0		88.9 75.3 20-09-2022			3.0
80428 -1	SW SEC 21 TWP 19 RGE 14 W4M BROOKS EID IRRIGATION CANAL CULVERT ON PROVINCIAL HIGHWAY 873 NEAR BROOKS	SOUTHERN REGION LETHBRIDGE CT NEWELL	Alberta Transportation (AIT) CMA23 BROOKS-MEDICINE HAT	RPP 873:04 C1 3.256 EID - DRAINAGE DIT (WATERCRS-IC)	BRIDGE CULV	IC 1984	1 2600.0	9.5		55.6 58.3 16-11-2021			3.4
80429 -1	SW SEC 29 TWP 20 RGE 22 W4M ARROWWOOD CATTLEPASS CULVERT ON LOCAL ROAD NEAR ARROWWOOD	SOUTHERN REGION LETHBRIDGE CT VULCAN	VULCAN COUNTY UNDEFINED CMA CARDSTON-SIKSIKA	MP LOCAL ROAD TRAIL-ANIMAL OVER SP	BRIDGE CULV	SP 1983	1 2200.0	7.0 5.0		33.3 56.9 09-10-2023			3.2
80430 -2	NW SEC 32 TWP 19 RGE 25 W4M MOSSLEIGH WATERCOURSE CULVERT ON LOCAL ROAD, 15 KM SW OF MOSSLEIGH	SOUTHERN REGION LETHBRIDGE CT VULCAN	VULCAN COUNTY UNDEFINED CMA CARDSTON-SIKSIKA	MP LOCAL ROAD TRIBUTARY TO WEST ARROWWOOD CREEK	BRIDGE CULV	RV 2018	1 2200.0	8.5 32.0		77.8 79.9 21-06-2023			
80431 -1	SW SEC 8 TWP 9 RGE 15 W4M FINCASTLE SMRID CANAL CULVERT ON LOCAL ROAD, 18 KM SE OF TABER	SOUTHERN REGION LETHBRIDGE MD TABER	M.D. OF TABER UNDEFINED CMA TABER-WARNER	RPE LOCAL ROAD SMR - IRRIGATION C (WATERCRS-IC)	BRIDGE CULV	IC 1990	1 4134.0	8.0		77.8 81.5 22-01-2019			4.6
80432 -1	SE SEC 28 TWP 21 RGE 25 W4M MOSSLEIGH WATERCOURSE CULVERT ON LOCAL ROAD NEAR MOSSLEIGH	SOUTHERN REGION LETHBRIDGE CT VULCAN	VULCAN COUNTY UNDEFINED CMA CARDSTON-SIKSIKA	SP LOCAL ROAD TRIBUTARY TO BOW RIVER (WATERCRS-ST)	BRIDGE CULV	RV 1984	1 2740.0	9.0 -32.0		33.3 40.9 29-06-2023			10.2
80434 -1	NW SEC 7 TWP 21 RGE 13 W4M DUCHESS WATERCOURSE CULVERT ON LOCAL ROAD NEAR DUCHESS	SOUTHERN REGION LETHBRIDGE CT NEWELL	COUNTY OF NEWELL UNDEFINED CMA BROOKS-MEDICINE HAT	RPP LOCAL ROAD TRIBUTARY TO MATZHIWIN CREEK	BRIDGE CULV	RV 1984	1 2600.0	6.0 -10.0		44.4 53.1 20-12-2023			3.1
80435 -1	NW SEC 16 TWP 15 RGE 21 W4M CHAMPION CATTLEPASS CULVERT ON PROVINCIAL HIGHWAY 529 NEAR CHAMPION	SOUTHERN REGION LETHBRIDGE CT VULCAN	Alberta Transportation (AIT) CMA25 CARDSTON-SIKSIKA	MP 529:04 C1 23.791 TRAIL-ANIMAL OVER SP	BRIDGE CULV	SP 1987	1 2200.0	13.0		77.8 74.0 13-01-2023			3.6
80436 -1	NE SEC 17 TWP 10 RGE 13 W4M GRASSY LAKE TID IRRIGATION CANAL CULVERT ON PROVINCIAL HIGHWAY 3 NEAR GRASSY LAKE	SOUTHERN REGION LETHBRIDGE MD TABER	Alberta Transportation (AIT) CMA24 TABER-WARNER	MP;MP 3:12 C1 29.050 TID - IRRIGATION C (WATERCRS-IC)	BRIDGE CULV	IC 1985	2 1800.0	13.0		77.8 66.3 22-02-2024			2.4
80441 -1	NW SEC 5 TWP 5 RGE 23 W4M SPRING COULE SMR IRRIGATION CANAL BRIDGE ON LOCAL ROAD NEAR SPRING COULE	SOUTHERN REGION LETHBRIDGE CT CARDSTON	Alberta Transportation (AIT) UNDEFINED CMA CARDSTON-SIKSIKA	HC LOCAL ROAD SMR - IRRIGATION C (WATERCRS-IC)	STANDARD BRIDGE	IC 1961 1961	5 8.5	7.3 35.3	28.0 49.0 65.5	61.1 71.9 29-05-2022			5.6
80442 -2	NW SEC 32 TWP 4 RGE 23 W4M SPRINGCOULE PINEPOUND CREEK BRIDGE ON LOCAL ROAD NEAR SPRING COULE	SOUTHERN REGION LETHBRIDGE CT CARDSTON	Alberta Transportation (AIT) UNDEFINED CMA CARDSTON-SIKSIKA	SC LOCAL ROAD PINEPOUND CREEK (WATERCRS-ST)	STANDARD BRIDGE	RV 2003 2003	4 10.0	8.0 40.0		77.8 78.6 29-05-2022			7.4
80443 -2	NW SEC 34 TWP 4 RGE 23 W4M SPRING COULE IRRIGATION CANAL BRIDGE ON LOCAL ROAD NEAR SPRING COULE	SOUTHERN REGION LETHBRIDGE CT CARDSTON	Alberta Transportation (AIT) UNDEFINED CMA CARDSTON-SIKSIKA	SC LOCAL ROAD SMR - IRRIGATION C (WATERCRS-IC)	STANDARD BRIDGE	IC 2003 2003	4 11.0	8.0 44.0 40.0		83.3 77.3 29-05-2022			5.3
80445 -1	SW SEC 35 TWP 4 RGE 23 W4M SPRING COULE SMRID SITE 29 ON LOCAL ROAD, 5 KM W OF SPRING COULEE	SOUTHERN REGION LETHBRIDGE CT CARDSTON	Alberta Transportation (AIT) UNDEFINED CMA CARDSTON-SIKSIKA	SM LOCAL ROAD SMR - IRRIGATION C (WATERCRS-IC)	STANDARD BRIDGE	IC 1989 1989	4 11.0	7.6 44.0 -30.0	28.0 49.0 62.0	66.7 71.8 29-05-2022			5.2
80446 -2	NW SEC 26 TWP 4 RGE 23 W4M SPRING COULE SMR IRRIGATION CANAL BRIDGE ON LOCAL ROAD NEAR SPRING COULE	SOUTHERN REGION LETHBRIDGE CT CARDSTON	Alberta Transportation (AIT) UNDEFINED CMA CARDSTON-SIKSIKA	SC LOCAL ROAD SMR - IRRIGATION C (WATERCRS-IC)	STANDARD BRIDGE	IC 2003 2003	4 10.0	7.2 40.0		83.3 77.2 29-05-2022			5.3
80447 -1	NW SEC 25 TWP 4 RGE 23 W4M SPRING COULE SMR IRRIGATION CANAL BRIDGE ON LOCAL ROAD NEAR SPRING COULE	SOUTHERN REGION LETHBRIDGE CT CARDSTON	Alberta Transportation (AIT) UNDEFINED CMA CARDSTON-SIKSIKA	TT LOCAL ROAD 2ND ORDER TRIBUTARY TO POTHOLE CREEK	STANDARD BRIDGE	RV 1960 1960	6 6.1	5.8 36.6	28.3 49.5 70.8	38.9 59.3 29-05-2022			
80448 -1	NW SEC 30 TWP 4 RGE 22 W4M SPRING COULE SMR IRRIGATION CANAL BRIDGE ON LOCAL ROAD NEAR SPRING COULE	SOUTHERN REGION LETHBRIDGE CT CARDSTON	Alberta Transportation (AIT) UNDEFINED CMA CARDSTON-SIKSIKA	TT LOCAL ROAD SMR - IRRIGATION C (WATERCRS-IC)	STANDARD BRIDGE	IC 1960 1960	8 5.7	6.3 45.6 45.0	30.4 53.2 76.0	44.4 63.7 29-05-2022			4.8
80449 -2	SW SEC 30 TWP 4 RGE 22 W4M SPRING COULE SMR IRRIGATION CANAL BRIDGE ON LOCAL ROAD NEAR SPRING COULE	SOUTHERN REGION LETHBRIDGE CT CARDSTON	Alberta Transportation (AIT) UNDEFINED CMA CARDSTON-SIKSIKA	SC LOCAL ROAD SMR - IRRIGATION C (WATERCRS-IC)	STANDARD BRIDGE	IC 2003 2003	4 10.0	7.2 36.0		83.3 77.2 29-05-2022			5.7

		Transportation Infrastructure Management System										2025/03/06	
		Bridge Structures Report											
		All 'IN SERVICE' Structures - Sorted By: File Number											
Page 607 of 772													
BF	Legal Land Location Structure Name Location Description	Region District Municipality	Managed By CMA Constituency	Span Types Located On Located Over	Structure Type	Usage Yr Built Yr Supstr	No. Spans Pipes Max Span Length Max Pipe Dia	Clear Rdwy Nom Length Skew	Single (t) Semi (t) Train (t)	Stru Suff Insp	Rat. % Rat. % Date	Theor VCL On Meas VCL On	Deck Height Theor VCL Over Meas VCL Over
80451 -1	SW SEC 2 TWP 5 RGE 22 W4M MAGRATH ST. MARY / MILK RIVER SITE 41 ON LOCAL ROAD, 7 KM S OF MAGRATH	SOUTHERN REGION LETHBRIDGE CT CARDSTON	Alberta Transportation (AIT) UNDEFINED CMA CARDSTON-SIKSIKA	SM LOCAL ROAD SMR - IRRIGATION C (WATERCRS-IC)	STANDARD BRIDGE	IC 1991 1991	4 11.0	7.6 44.0 30.0	28.0 49.0 62.0		72.2 72.8 30-05-2022		5.2
80452 -1	SW SEC 11 TWP 5 RGE 22 W4M MAGRATH SMR IRRIGATION CANAL BRIDGE ON LOCAL ROAD NEAR MAGRATH	SOUTHERN REGION LETHBRIDGE CT CARDSTON	Alberta Transportation (AIT) UNDEFINED CMA CARDSTON-SIKSIKA	TT LOCAL ROAD SMR - IRRIGATION C (WATERCRS-IC)	STANDARD BRIDGE	IC 1910 1910	6 5.8	5.7 34.8	34.9 61.0 87.2		44.4 56.2 30-05-2022		5.5
80453 -1	SW SEC 12 TWP 5 RGE 22 W4M MAGRATH IRRIGATION CANAL BRIDGE ON LOCAL ROAD NEAR MAGRATH	SOUTHERN REGION LETHBRIDGE CT CARDSTON	Alberta Transportation (AIT) UNDEFINED CMA CARDSTON-SIKSIKA	SM LOCAL ROAD IRRIGATION C (WATERCRS-IC)	STANDARD BRIDGE	IC 1991 1991	4 10.0	5.9 36.0	28.0 49.0 62.0		77.8 73.9 30-05-2022		4.9
80454 -1	SE SEC 13 TWP 5 RGE 22 W4M MAGRATH ST. MARY / MILK RIVER SITE 45 ON HIGHWAY 506, 4 KM S OF MAGRATH	SOUTHERN REGION LETHBRIDGE CT CARDSTON	Alberta Transportation (AIT) CMA25 CARDSTON-SIKSIKA	SM 506:02 C1 0.851 SMR - IRRIGATION C (WATERCRS-IC)	STANDARD BRIDGE	IC 1989 1989	4 10.0	8.8 36.0	28.0 49.0 62.0		66.7 66.8 26-01-2022		5.5
80455 -1	NW SEC 17 TWP 5 RGE 21 W4M MAGRATH SMR IRRIGATION CANAL BRIDGE ON LOCAL ROAD NEAR MAGRATH	SOUTHERN REGION LETHBRIDGE CT CARDSTON	Alberta Transportation (AIT) UNDEFINED CMA CARDSTON-SIKSIKA	TT LOCAL ROAD SMR - IRRIGATION C (WATERCRS-IC)	STANDARD BRIDGE	IC 1990 1990	4 8.2	7.1 32.8	40.5 69.4 99.2		50.0 74.1 30-05-2022		5.3
80456 -1	SW SEC 20 TWP 5 RGE 21 W4M MAGRATH SMR IRRIGATION CANAL BRIDGE ON LOCAL ROAD NEAR MAGRATH	SOUTHERN REGION LETHBRIDGE CT CARDSTON	Alberta Transportation (AIT) UNDEFINED CMA CARDSTON-SIKSIKA	TT LOCAL ROAD SMR - IRRIGATION C (WATERCRS-IC)	STANDARD BRIDGE	IC 1960 1960	6 5.8	6.0 34.8	30.0 52.6 75.1		38.9 46.7 30-05-2022		
80457 -1	SE SEC 28 TWP 2 RGE 17 W4M MILK RIVER WATERCOURSE CULVERT ON LOCAL ROAD NEAR MILK RIVER	SOUTHERN REGION LETHBRIDGE CT WARNER	COUNTY OF WARNER NO. 5 UNDEFINED CMA TABER-WARNER	SPE LOCAL ROAD TRIBUTARY TO MILK RIVER (WATERCRS-ST)	BRIDGE CULV	RV 1955	1 1830.0	6.0			55.6 64.2 20-12-2023		3.4
80458 -1	NW SEC 21 TWP 5 RGE 21 W4M WELLING SMRID CANAL BRIDGE ON LOCAL ROAD, 6 KM E OF MAGRATH (IRR. DISTR. SITE 49,	SOUTHERN REGION LETHBRIDGE CT CARDSTON	Alberta Transportation (AIT) UNDEFINED CMA CARDSTON-SIKSIKA	SM LOCAL ROAD SMR - IRRIGATION C (WATERCRS-IC)	STANDARD BRIDGE	IC 1987 1987	4 10.0	8.8 36.0 -15.0	28.0 49.0 62.0		55.6 68.5 30-05-2022		5.3
80459 -1	SW SEC 22 TWP 5 RGE 21 W4M MAGRATH SMR IRRIGATION CANAL BRIDGE ON LOCAL ROAD NEAR MAGRATH	SOUTHERN REGION LETHBRIDGE CT CARDSTON	Alberta Transportation (AIT) UNDEFINED CMA CARDSTON-SIKSIKA	SM LOCAL ROAD SMR - IRRIGATION C (WATERCRS-IC)	STANDARD BRIDGE	IC 1993 1993	4 10.0	7.0 40.0	28.0 49.0 62.0		61.1 69.7 30-05-2022		4.8
80460 -1	NW SEC 14 TWP 5 RGE 21 W4M MAGRATH ST. MARY RES. TO MILK RIVER BRIDGE RES. HEADWORKS SITE 51 BRIDGE ON LOCAL	SOUTHERN REGION LETHBRIDGE CT WARNER	Alberta Transportation (AIT) UNDEFINED CMA TABER-WARNER	SM LOCAL ROAD IRRIGATION C (WATERCRS-IC)	STANDARD BRIDGE	IC 1991 1991	4 11.0	7.6 42.0 -15.0	28.0 49.0 62.0		61.1 68.3 28-05-2022		5.6
80461 -1	SE SEC 13 TWP 5 RGE 21 W4M MAGRATH IRRIGATION CANAL BRIDGE ON LOCAL ROAD NEAR MAGRATH	SOUTHERN REGION LETHBRIDGE CT WARNER	Alberta Transportation (AIT) UNDEFINED CMA TABER-WARNER	SM LOCAL ROAD IRRIGATION C (WATERCRS-IC)	STANDARD BRIDGE	IC 1991 1991	6 8.0	3.4 48.0	28.0 49.0 62.0		77.8 69.7 30-05-2022		4.5
80463 -1	SE SEC 13 TWP 6 RGE 20 W4M RAYMOND RID IRRIGATION CANAL CULVERT ON PROVINCIAL HIGHWAY 52 NEAR RAYMOND	SOUTHERN REGION LETHBRIDGE CT WARNER	Alberta Transportation (AIT) CMA25 TABER-WARNER	MP;MP 52:02 C1 15.632 RID - IRRIGATION C (WATERCRS-IC)	BRIDGE CULV	IC 1999	2 1400.0	9.0 15.0			44.4 46.4 24-04-2023		1.5
80464 -1	SW SEC 11 TWP 11 RGE 13 W4M GRASSY LAKE SMR IRRIGATION CANAL CULVERT ON LOCAL ROAD NEAR GRASSY LAKE	SOUTHERN REGION LETHBRIDGE MD TABER	M.D. OF TABER UNDEFINED CMA TABER-WARNER	MP LOCAL ROAD SMR - IRRIGATION C (WATERCRS-IC)	BRIDGE CULV	IC 1990	1 1800.0	9.6 10.0			66.7 71.9 01-02-2024		
80465 -1	SW SEC 3 TWP 11 RGE 13 W4M GRASSY LAKE SMR IRRIGATION CANAL CULVERT ON LOCAL ROAD NEAR GRASSY LAKE	SOUTHERN REGION LETHBRIDGE MD TABER	M.D. OF TABER UNDEFINED CMA TABER-WARNER	MP LOCAL ROAD SMR - IRRIGATION C (WATERCRS-IC)	BRIDGE CULV	IC 2000	1 1800.0	9.0 0.0			77.8 76.6 20-01-2022		
80467 -1	NE SEC 11 TWP 14 RGE 25 W4M CARMANGAY CATTLEPASS CULVERT ON LOCAL ROAD NEAR CARMANGAY	SOUTHERN REGION LETHBRIDGE CT VULCAN	VULCAN COUNTY UNDEFINED CMA CARDSTON-SIKSIKA	MP LOCAL ROAD TRAIL-ANIMAL OVER	BRIDGE CULV	SP 1984	1 2200.0	8.0			66.7 66.9 29-03-2022		3.3
80468 -1	NE SEC 24 TWP 3 RGE 1 W4M WILD HORSE LODGE CREEK BRIDGE ON LOCAL ROAD, 45 KM NE OF WILD HORSE	SOUTHERN REGION LETHBRIDGE CT CYPRESS	CYPRESS COUNTY UNDEFINED CMA CYPRESS-MEDICINE HAT	PT LOCAL ROAD LODGE CREEK (WATERCRS-ST)	MAJOR BRIDGE	RV 1931 1931	1 18.3	4.9 18.3	18.0 32.5 48.1		66.7 55.0 12-01-2022		5.0
80469 -1	SE SEC 17 TWP 16 RGE 16 W4M RAINIER WATERCOURSE CULVERT ON LOCAL ROAD NEAR RAINIER	SOUTHERN REGION LETHBRIDGE CT NEWELL	COUNTY OF NEWELL UNDEFINED CMA BROOKS-MEDICINE HAT	MP LOCAL ROAD TRIBUTARY TO BOW RIVER (WATERCRS-ST)	BRIDGE CULV	RV 1984	1 1600.0	6.0 0.0			88.9 74.6 06-11-2023		2.3
80470 -1	SE SEC 16 TWP 5 RGE 25 W4M STAND OFF CATTLEPASS CULVERT ON PROVINCIAL HIGHWAY 2 NEAR STAND OFF	SOUTHERN REGION LETHBRIDGE BLOOD #148	Alberta Transportation (AIT) CMA25 CARDSTON-SIKSIKA	MP 2:04 C1 20.402 TRAIL-ANIMAL OVER	BRIDGE CULV	SP 1985	1 2200.0	11.0			55.6 59.3 24-11-2023		3.0
80471 -1	NW SEC 14 TWP 5 RGE 21 W4M RAYMOND WATERCOURSE CULVERT ON LOCAL ROAD NEAR RAYMOND	SOUTHERN REGION LETHBRIDGE CT WARNER	COUNTY OF WARNER NO. 5 UNDEFINED CMA TABER-WARNER	MP LOCAL ROAD TRIBUTARY TO MILK RESERVOIR	BRIDGE CULV	RV 1987	1 2200.0	8.0 30.0			55.6 62.2 06-04-2020		3.6
80472 -1	NE SEC 11 TWP 9 RGE 23 W4M LETHBRIDGE CATTLEPASS CULVERT ON PROVINCIAL HIGHWAY 509 NEAR LETHBRIDGE	SOUTHERN REGION LETHBRIDGE BLOOD #148	Alberta Transportation (AIT) UNDEFINED CMA CARDSTON-SIKSIKA	MP 509:02 C1 44.245 TRAIL-ANIMAL OVER	BRIDGE CULV	SP 1986	1 2200.0	10.4			77.8 73.0 24-08-2022		3.5
80473 -1	SW SEC 23 TWP 21 RGE 17 W4M BASSANO WATERCOURSE CULVERT ON LOCAL ROAD NEAR BASSANO	SOUTHERN REGION LETHBRIDGE CT NEWELL	COUNTY OF NEWELL UNDEFINED CMA BROOKS-MEDICINE HAT	FP LOCAL ROAD TRIBUTARY TO MATZHIWIN CREEK	BRIDGE CULV	RV 1985	1 1770.0	8.0 -18.0			44.4 47.4 10-03-2021		2.0

Alberta

Transportation

Transportation Infrastructure Management System


Bridge Structures Report


All 'IN SERVICE' Structures - Sorted By: File Number


2025/03/06


Page 608 of 772


BF	Legal Land Location Structure Name Location Description	Region District Municipality	Managed By CMA Constituency	Span Types Located On Located Over	Structure Type	Usage Yr Built Yr Supstr	No. Spans Pipes Max Span Length Max Pipe Dia	Clear Rdwy Nom Length Skew	Single (t) Semi (t) Train (t)	Stru Suff	Rat. % Rat. % Insp Date	Theor VCL On Meas VCL On	Deck Height Theor VCL Over Meas VCL Over
80474 -2	NW SEC 18 TWP 17 RGE 13 W4M BROOKS IRRIGATION CANAL CULVERT ON LOCAL ROAD, 24 KM SW OF BROOKS	SOUTHERN REGION LETHBRIDGE CT NEWELL	COUNTY OF NEWELL UNDEFINED CMA BROOKS-MEDICINE HAT	MP LOCAL ROAD IRRIGATION C (WATERCRS-IC)	BRIDGE CULV	IC 2014	1 2000.0	6.0 0.0			66.7 77.7 07-11-2023		
80475 -1	SE SEC 13 TWP 11 RGE 2 W5M LUNDBRECK WATERCOURSE CULVERT ON PROVINCIAL HIGHWAY 22 NEAR LUNDBRECREEK	SOUTHERN REGION LETHBRIDGE MD RANCHLAND	Alberta Transportation (AIT) CMA26 LIVINGSTONE-MACLEOD	FP 22:08 C1 12.235 TRIBUTARY TO CALLUM CREEK (WATERCRS-	BRIDGE CULV	RV 1986	1 1465.0	11.8 32.0			44.4 45.9 20-08-2024		2.6
80476 -1	NE SEC 24 TWP 9 RGE 23 W4M LETHBRIDGE CATTLEPASS CULVERT ON PROVINCIAL HIGHWAY 509 NEAR LETHBRIDGE	SOUTHERN REGION LETHBRIDGE CT LETHBRIDGE	Alberta Transportation (AIT) CMA25 CARDSTON-SIKSIKA	MP 509:02 C1 47.741 TRAIL-ANIMAL OVER SP	BRIDGE CULV	SP 1986	1 2200.0	11.0			77.8 72.3 24-08-2022		3.9
80477 -1	SE SEC 24 TWP 10 RGE 2 W5M LUNDBRECK CATTLEPASS CULVERT ON PROVINCIAL HIGHWAY 22 NEAR LUNDBRECREEK	SOUTHERN REGION LETHBRIDGE MD PINCHER CREEK	Alberta Transportation (AIT) CMA26 LIVINGSTONE-MACLEOD	MP 22:08 C1 4.314 TRAIL-ANIMAL OVER SP	BRIDGE CULV	SP 1993	1 2200.0	12.5			66.7 67.4 20-08-2024		3.4
80478 -1	NE SEC 25 TWP 11 RGE 2 W5M LUNDBRECK CATTLEPASS ON HIGHWAY 22, 44 KM N OF LUNDBRECREEK	SOUTHERN REGION LETHBRIDGE MD RANCHLAND	Alberta Transportation (AIT) UNDEFINED CMA LIVINGSTONE-MACLEOD	RPE 22:08 C1 16.425 TRAIL-ANIMAL OVER SP	BRIDGE CULV	SP 1986	1 4150.0	11.8			66.7 67.8 20-08-2024		4.6
80479 -1	SW SEC 15 TWP 6 RGE 2 W5M BURMIS CATTLEPASS CULVERT ON PROVINCIAL HIGHWAY 507 NEAR BURMIS	SOUTHERN REGION LETHBRIDGE MD PINCHER CREEK	Alberta Transportation (AIT) CMA26 LIVINGSTONE-MACLEOD	MP 507:02 C1 13.857 TRAIL-ANIMAL OVER SP	BRIDGE CULV	SP 1985	1 2200.0	10.0			88.9 88.0 19-09-2022		3.4
80480 -1	SW SEC 4 TWP 16 RGE 29 W4M NANTON CATTLEPASS ON HIGHWAY 533, 12 KM SW OF NANTON	SOUTHERN REGION LETHBRIDGE MD WILLOW CREEK	Alberta Transportation (AIT) CMA27 LIVINGSTONE-MACLEOD	RPE 533:02 C1 23.004 TRAIL-ANIMAL OVER SP	BRIDGE CULV	SP 1985	1 3613.0	9.3			77.8 82.0 31-01-2023		4.8
80481 -1	SE SEC 8 TWP 12 RGE 29 W4M CLARESHOLM CATTLEPASS CULVERT ON PROVINCIAL HIGHWAY 520 NEAR CLARESHOLM	SOUTHERN REGION LETHBRIDGE MD WILLOW CREEK	Alberta Transportation (AIT) CMA26 LIVINGSTONE-MACLEOD	MP 520:02 C1 17.014 TRAIL-ANIMAL OVER SP	BRIDGE CULV	SP 1985	1 2200.0	9.8			77.8 72.7 26-01-2023		3.0
80482 -1	SE SEC 7 TWP 12 RGE 29 W4M CLARESHOLM CATTLEPASS CULVERT ON PROVINCIAL HIGHWAY 520 NEAR CLARESHOLM	SOUTHERN REGION LETHBRIDGE MD WILLOW CREEK	Alberta Transportation (AIT) CMA26 LIVINGSTONE-MACLEOD	MP 520:02 C1 15.495 TRAIL-ANIMAL OVER SP	BRIDGE CULV	SP 1985	1 2200.0	9.5 10.0			66.7 63.0 26-01-2023		3.4
80483 -1	NE SEC 3 TWP 16 RGE 29 W4M NANTON CATTLEPASS CULVERT ON PROVINCIAL HIGHWAY 533 NEAR NANTON	SOUTHERN REGION LETHBRIDGE MD WILLOW CREEK	Alberta Transportation (AIT) CMA27 LIVINGSTONE-MACLEOD	MP 533:02 C1 25.973 TRAIL-ANIMAL OVER SP	BRIDGE CULV	SP 1985	1 2200.0	9.3			77.8 73.0 31-01-2023		4.5
80485 -1	SW SEC 36 TWP 12 RGE 2 W5M LONGVIEW CATTLEPASS CULVERT ON PROVINCIAL HIGHWAY 22 NEAR LONGVIEW	SOUTHERN REGION LETHBRIDGE MD RANCHLAND	Alberta Transportation (AIT) CMA27 LIVINGSTONE-MACLEOD	MP 22:08 C1 28.111 TRAIL-ANIMAL OVER SP	BRIDGE CULV	SP 1986	1 2200.0	11.7			77.8 70.8 15-08-2024		4.2
80486 -1	SE SEC 25 TWP 10 RGE 1 W5M LUNDBRECK HEATH CREEK CULVERT ON LOCAL ROAD NEAR LUNDBRECREEK	SOUTHERN REGION LETHBRIDGE MD RANCHLAND	M.D. OF RANCHLAND NO. 66 UNDEFINED CMA LIVINGSTONE-MACLEOD	MP;MP LOCAL ROAD HEATH CREEK (WATERCRS-ST)	BRIDGE CULV	RV 1910	2 1800.0	6.4 -10.0			55.6 61.8 10-07-2018		3.3
80487 -1	SE SEC 4 TWP 7 RGE 2 W5M BEAVER MINES CATTLEPASS CULVERT ON PROVINCIAL HIGHWAY 507 NEAR BEAVER MINES	SOUTHERN REGION LETHBRIDGE MD PINCHER CREEK	Alberta Transportation (AIT) CMA26 LIVINGSTONE-MACLEOD	MP 507:02 C1 6.877 TRAIL-ANIMAL OVER SP	BRIDGE CULV	SP 1985	1 2200.0	10.0			88.9 77.9 19-09-2022		3.1
80488 -1	NE SEC 4 TWP 7 RGE 2 W5M BEAVER MINES CATTLEPASS CULVERT ON PROVINCIAL HIGHWAY 507 NEAR BEAVER MINES	SOUTHERN REGION LETHBRIDGE MD PINCHER CREEK	Alberta Transportation (AIT) CMA26 LIVINGSTONE-MACLEOD	MP 507:02 C1 6.143 TRAIL-ANIMAL OVER SP	BRIDGE CULV	SP 1985	1 2200.0	10.0			88.9 87.3 19-09-2022		3.2
80489 -1	SE SEC 8 TWP 7 RGE 2 W5M BEAVER MINES CATTLEPASS CULVERT ON PROVINCIAL HIGHWAY 507 NEAR BEAVER MINES	SOUTHERN REGION LETHBRIDGE MD PINCHER CREEK	Alberta Transportation (AIT) CMA26 LIVINGSTONE-MACLEOD	MP 507:02 C1 4.248 TRAIL-ANIMAL OVER SP	BRIDGE CULV	SP 1985	1 2200.0	10.0			55.6 58.7 19-09-2022		3.7
80490 -1	SE SEC 3 TWP 8 RGE 4 W5M BLAIRMORE YORK CREEK BRIDGE ON LOCAL ROAD NEAR BLAIRMORE	SOUTHERN REGION LETHBRIDGE SPM CROWSNEST PASS	MUNICIPALITY OF UNDEFINED CMA LIVINGSTONE-MACLEOD	SM LOCAL ROAD YORK CREEK (WATERCRS-ST)	STANDARD BRIDGE	RV 1986 1986	1 11.0	4.0 11.0	28.0 49.0 62.0	66.7 60.9 11-05-2022		2.8	
80491 -1	NE SEC 35 TWP 7 RGE 4 W5M BLAIRMORE LYONS CREEK BRIDGE ON LOCAL ROAD, 24 KM E OF LUNDBRECREEK	SOUTHERN REGION LETHBRIDGE SPM CROWSNEST PASS	MUNICIPALITY OF UNDEFINED CMA LIVINGSTONE-MACLEOD	SC LOCAL ROAD LYONS CREEK (WATERCRS-ST)	STANDARD BRIDGE	RV 1993 1993	1 12.0	10.4 12.0 -25.0	28.0 49.0 62.0	77.8 73.3 11-05-2022		2.6	
80492 -1	NE SEC 11 TWP 8 RGE 1 W5M COWLEY CATTLEPASS CULVERT ON LOCAL ROAD NEAR COWLEY	SOUTHERN REGION LETHBRIDGE MD PINCHER CREEK	M.D. OF PINCHER CREEK NO. UNDEFINED CMA LIVINGSTONE-MACLEOD	MP LOCAL ROAD TRAIL-ANIMAL OVER SP	BRIDGE CULV	SP 1986	1 2200.0	9.0			77.8 86.2 09-05-2024		3.4
80493 -1	NE SEC 12 TWP 8 RGE 29 W4M BROCKET CATTLEPASS CULVERT ON LOCAL ROAD NEAR BROCKET	SOUTHERN REGION LETHBRIDGE MD PINCHER CREEK	M.D. OF PINCHER CREEK NO. UNDEFINED CMA LIVINGSTONE-MACLEOD	MP LOCAL ROAD TRAIL-ANIMAL OVER SP	BRIDGE CULV	SP 1986	1 2200.0	8.3			88.9 91.6 21-06-2022		3.0
80494 -1	SW SEC 5 TWP 20 RGE 25 W4M HERRONTON WATERCOURSE CULVERT ON LOCAL ROAD NEAR HERRONTON	SOUTHERN REGION LETHBRIDGE CT VULCAN	VULCAN COUNTY UNDEFINED CMA CARDSTON-SIKSIKA	MP LOCAL ROAD TRIBUTARY TO WEST ARROWWOOD CREEK	BRIDGE CULV	RV 1986	1 2205.0	8.3 -30.0			66.7 64.9 21-06-2023		4.5
80495 -1	SW SEC 1 TWP 13 RGE 14 W4M HAYS BRP IRRIGATION CANAL CULVERT ON LOCAL ROAD NEAR HAYS	SOUTHERN REGION LETHBRIDGE MD TABER	M.D. OF TABER UNDEFINED CMA CARDSTON-SIKSIKA	RPE LOCAL ROAD BRP - IRRIGATION C (WATERCRS-IC)	BRIDGE CULV	IC 1986	1 3138.0	8.7			44.4 65.0 13-02-2023		3.0

		<div>Transportation Infrastructure Management System</div> <div>Bridge Structures Report</div> <div>All 'IN SERVICE' Structures - Sorted By: File Number</div>										2025/03/06	
												Page 609 of 772	
BF	Legal Land Location Structure Name Location Description	Region District Municipality	Managed By CMA Constituency	Span Types Located On Located Over	Structure Type	Usage Yr Built Yr Supstr	No. Spans Pipes Max Span Length Max Pipe Dia	Clear Rdwy Nom Length Skew	Single (t) Semi (t) Train (t)	Stru Suff	Rat. % Rat. % Insp Date	Theor VCL On Meas VCL On	Deck Height Theor VCL Over Meas VCL Over
80496 -1	NW SEC 23 TWP 12 RGE 20 W4M TURIN CATTLEPASS CULVERT ON PROVINCIAL HIGHWAY 845 NEAR TURIN	SOUTHERN REGION LETHBRIDGE CT LETHBRIDGE	Alberta Transportation (AIT) CMA25 CARDSTON-SIKSIKA	MP 845:06 C1 7.595 TRAIL-ANIMAL OVER SP	BRIDGE CULV	SP 1987	1 2200.0	10.9			77.8 72.3 21-08-2023		4.0
80497 -1	SW SEC 18 TWP 7 RGE 2 W4M ELKWATER THELMA CREEK CULVERT ON LOCAL ROAD NEAR ELKWATER	SOUTHERN REGION LETHBRIDGE CT CYPRESS	Unknown Private Organization or UNDEFINED CMA CYPRESS-MEDICINE HAT	SSP:MP LOCAL ROAD THELMA CREEK (WATERCRS-ST)	BRIDGE CULV	RV 1990	2 1800.0	6.0					
80498 -1	NW SEC 1 TWP 12 RGE 29 W4M CLARESHOLM CATTLEPASS CULVERT ON PROVINCIAL HIGHWAY 520 NEAR CLARESHOLM	SOUTHERN REGION LETHBRIDGE MD WILLOW CREEK	Alberta Transportation (AIT) CMA26 LIVINGSTONE-MACLEOD	MP 520:02 C1 23.108 TRAIL-ANIMAL OVER SP	BRIDGE CULV	SP 1986	1 2200.0	9.9			55.6 70.2 26-01-2023		3.2
80499 -1	NE SEC 14 TWP 12 RGE 20 W4M TURIN CATTLEPASS CULVERT ON PROVINCIAL HIGHWAY 845 NEAR TURIN	SOUTHERN REGION LETHBRIDGE CT LETHBRIDGE	Alberta Transportation (AIT) CMA25 CARDSTON-SIKSIKA	MP 845:06 C1 5.539 TRAIL-ANIMAL OVER SP	BRIDGE CULV	SP 1987	1 2200.0	10.7			66.7 75.3 21-08-2023		3.8
80500 -1	SW SEC 12 TWP 10 RGE 17 W4M TABER WATERCOURSE CULVERT ON LOCAL ROAD NEAR TABER	SOUTHERN REGION LETHBRIDGE TABER	TABER UNDEFINED CMA TABER-WARNER	MP LOCAL ROAD TRIBUTARY TO OLDMAN RIVER (WATERCRS-	BRIDGE CULV	RV 1986	1 1600.0	9.0			22.2 36.1 15-12-2020		6.0
80501 -2	NW SEC 16 TWP 16 RGE 21 W4M Lomond McGREGOR LAKE RESERVOIR BRIDGE ON PROVINCIAL HIGHWAY 531 NEAR LOMOND	SOUTHERN REGION LETHBRIDGE CT VULCAN	Alberta Transportation (AIT) CMA25 CARDSTON-SIKSIKA	NU 531:02 C1 3.763 IRRIGATION C (WATERCRS-IC)	MAJOR BRIDGE	IC 2007 2007	1 44.0	9.0 44.0 0.0			72.2 63.2 25-01-2023		
80502 -1	NW SEC 16 TWP 15 RGE 27 W4M PARKLAND BEA WATERCOURSE CULVERT ON LOCAL ROAD NEAR PARKLAND BEA	SOUTHERN REGION LETHBRIDGE MD WILLOW CREEK	M.D. OF WILLOW CREEK NO. CMA26 LIVINGSTONE-MACLEOD	MP LOCAL ROAD TRIBUTARY TO MOSQUITO CREEK	BRIDGE CULV	RV 1988	1 2400.0	8.0			88.9 88.1 02-04-2024		3.4
80503 -1	NE SEC 19 TWP 15 RGE 27 W4M NANTON WATERCOURSE CULVERT ON LOCAL ROAD NEAR NANTON	SOUTHERN REGION LETHBRIDGE MD WILLOW CREEK	M.D. OF WILLOW CREEK NO. CMA26 LIVINGSTONE-MACLEOD	MP LOCAL ROAD TRIBUTARY TO MOSQUITO CREEK	BRIDGE CULV	RV 1988	1 2400.0	8.3			88.9 86.2 06-11-2023		3.9
80506 -1	SW SEC 4 TWP 7 RGE 25 W4M STAND OFF WATERCOURSE CULVERT ON PROVINCIAL HIGHWAY 2 NEAR STAND OFF	SOUTHERN REGION LETHBRIDGE MD WILLOW CREEK	Alberta Transportation (AIT) CMA26 LIVINGSTONE-MACLEOD	MP 2:06 C1 6.055 3RD ORDER TRIBUTARY TO BELLY RIVER	BRIDGE CULV	RV 1988	1 1830.0	11.8			77.8 73.4 27-11-2023		4.4
80507 -1	SW SEC 36 TWP 2 RGE 27 W4M LEAVITT ENV IRRIGATION CANAL CULVERT ON LOCAL ROAD NEAR LEAVITT	SOUTHERN REGION LETHBRIDGE CT CARDSTON	Alberta Transportation (AIT) UNDEFINED CMA CARDSTON-SIKSIKA	MP:MP LOCAL ROAD ENV - IRRIGATION C (WATERCRS-IC)	BRIDGE CULV	IC 1993	2 1400.0	4.0			77.8 75.3 23-08-2023		
80508 -2	SE SEC 36 TWP 2 RGE 27 W4M LEAVITT ENV IRRIGATION CANAL CULVERT ON LOCAL ROAD NEAR LEAVITT	SOUTHERN REGION LETHBRIDGE CT CARDSTON	Alberta Transportation (AIT) UNDEFINED CMA CARDSTON-SIKSIKA	MP:MP LOCAL ROAD ENV - IRRIGATION C (WATERCRS-IC)	BRIDGE CULV	IC 2001	2 1400.0	3.5			77.8 80.0 23-08-2023		
80509 -1	NE SEC 16 TWP 11 RGE 26 W4M LEAVITT ENV IRRIGATION CANAL CULVERT ON LOCAL ROAD NEAR LEAVITT	SOUTHERN REGION LETHBRIDGE MD WILLOW CREEK	Alberta Transportation (AIT) UNDEFINED CMA LIVINGSTONE-MACLEOD	MP:MP LOCAL ROAD ENV - IRRIGATION C (WATERCRS-IC)	BRIDGE CULV	IC 1990	2 1400.0	4.0			77.8 77.5 23-08-2023		
80510 -1	NW SEC 31 TWP 2 RGE 26 W4M LEAVITT ENV IRRIGATION CANAL CULVERT ON LOCAL ROAD NEAR LEAVITT	SOUTHERN REGION LETHBRIDGE CT CARDSTON	Alberta Transportation (AIT) UNDEFINED CMA CARDSTON-SIKSIKA	MP:MP LOCAL ROAD ENV - IRRIGATION C (WATERCRS-IC)	BRIDGE CULV	IC 1990	2 1400.0	6.0			55.6 67.7 23-08-2023		1.8
80511 -1	NW SEC 31 TWP 2 RGE 26 W4M LEAVITT ENV IRRIGATION CANAL CULVERT ON LOCAL ROAD NEAR LEAVITT	SOUTHERN REGION LETHBRIDGE CT CARDSTON	Alberta Transportation (AIT) UNDEFINED CMA CARDSTON-SIKSIKA	MP:MP LOCAL ROAD ENV - IRRIGATION C (WATERCRS-IC)	BRIDGE CULV	IC 1990	2 1400.0	4.7			77.8 77.8 23-08-2023		
80512 -1	SW SEC 1 TWP 64 RGE 4 W4M ARDMORE CATTLEPASS CULVERT ON PROVINCIAL HIGHWAY 892 NEAR ARDMORE	NORTH CENTRAL REGION ATHABASCA MD BONNYVILLE	Alberta Transportation (AIT) CMA08 BONNYVILLE-COLD LAKE-ST.	MP 892:04 C1 5.352 TRAIL-ANIMAL OVER SP	BRIDGE CULV	SP 1980	1 2000.0	12.0			44.4 62.9 07-11-2024		3.6
80513 -1	NW SEC 1 TWP 64 RGE 4 W4M ARDMORE CATTLEPASS CULVERT ON PROVINCIAL HIGHWAY 892 NEAR ARDMORE	NORTH CENTRAL REGION ATHABASCA MD BONNYVILLE	Alberta Transportation (AIT) CMA08 BONNYVILLE-COLD LAKE-ST.	MP 892:04 C1 6.177 TRAIL-ANIMAL OVER SP	BRIDGE CULV	SP 1980	1 2000.0	12.3			44.4 62.9 07-11-2024		4.2
80514 -1	SW SEC 18 TWP 64 RGE 3 W4M ARDMORE CATTLEPASS CULVERT ON PROVINCIAL HIGHWAY 892 NEAR ARDMORE	NORTH CENTRAL REGION ATHABASCA MD BONNYVILLE	Alberta Transportation (AIT) CMA08 BONNYVILLE-COLD LAKE-ST.	MP 892:04 C1 9.039 TRAIL-ANIMAL OVER SP	BRIDGE CULV	SP 1980	1 2000.0	15.5			44.4 64.8 07-11-2024		3.7
80515 -1	SW SEC 17 TWP 51 RGE 2 W4M KITSCOTY STRETTON CREEK CULVERT ON LOCAL ROAD NEAR KITSCOTY	CENTRAL REGION VERMILION CT VERMILION RIVER	COUNTY OF VERMILION UNDEFINED CMA VERMILION-LLOYDMINSTER-	MP LOCAL ROAD STRETTON CREEK (WATERCRS-ST)	BRIDGE CULV	RV 1982	1 1800.0	8.0			44.4 62.9 02-08-2018		2.4
80516 -1	NW SEC 12 TWP 94 RGE 11 W4M TRIBUTARY TO ATHABASCA RIVER CULVERT ON LOCAL ROAD, 4 KM S OF FORT MACKAY	NORTH CENTRAL REGION FORT MCMURRAY SPM WOOD BUFFALO	REGIONAL MUNICIPALITY OF UNDEFINED CMA FORT MCMURRAY-WOOD	MP LOCAL ROAD TRIBUTARY TO ATHABASCA RIVER	BRIDGE CULV	RV 1982	1 1200.0	11.0			66.7 60.5 27-06-2023		
80517 -1	SE SEC 23 TWP 94 RGE 11 W4M FORT MACKAY TRIBUTARY TO MACKAY RIVER CULVERT ON LOCAL ROAD, 2 KM S OF FORT MACKAY	NORTH CENTRAL REGION FORT MCMURRAY SPM WOOD BUFFALO	REGIONAL MUNICIPALITY OF UNDEFINED CMA FORT MCMURRAY-WOOD	CP LOCAL ROAD TRIBUTARY TO MACKAY RIVER (WATERCRS-	BRIDGE CULV	RV 1996	1 1800.0	9.0			77.8 59.0 08-08-2024		15.2
80518 -1	NOT AVAILABLE STREAMSTOWN CATTLEPASS CULVERT ON PROVINCIAL HIGHWAY 17 NEAR STREAMSTOWN	CENTRAL REGION VERMILION CT VERMILION RIVER	Alberta Transportation (AIT) UNDEFINED CMA UNKNOWN	MP 17:08 C1 15.039 TRAIL-ANIMAL OVER SP	BRIDGE CULV	SP 1962	1 1676.0	11.0			22.2 48.1 06-06-2024		


		Transportation Infrastructure Management System Bridge Structures Report All 'IN SERVICE' Structures - Sorted By: File Number										2025/03/06			
														Page 610 of 772	
BF	Legal Land Location Structure Name Location Description	Region District Municipality	Managed By CMA Constituency	Span Types Located On Located Over	Structure Type	Usage Yr Built Yr Supstr	No. Spans Pipes Max Span Length Max Pipe Dia	Clear Rdwy Nom Length Skew	Single (t) Semi (t) Train (t)	Stru Suff Insp	Rat. % Rat. % Date	Theor VCL On Meas VCL On	Deck Height Theor VCL Over Meas VCL Over		
80519 -1	SE SEC 13 TWP 52 RGE 1 W4M STREAMSTOWN CATTLEPASS CULVERT ON PROVINCIAL HIGHWAY 17 NEAR STREAMSTOWN	CENTRAL REGION VERMILION CT VERMILION RIVER	Alberta Transportation (AIT) UNDEFINED CMA VERMILION-LLOYDMINSTER-	MP 17:08 C1 19.996 TRAIL-ANIMAL OVER SP	BRIDGE CULV	SP 1962	1 1829.0	12.5			33.3 57.0 06-06-2024				
80520 -1	NE SEC 23 TWP 63 RGE 17 W4M CASLAN WATERCOURSE CULVERT ON PROVINCIAL HIGHWAY 855 NEAR CASLAN	NORTH CENTRAL REGION ATHABASCA BUFFALO LAKE	Alberta Transportation (AIT) CMA07 FORT MCMURRAY-LAC LA	MP 855:22 C1 15.739 3RD ORDER TRIBUTARY TO AMISK RIVER	BRIDGE CULV	RV 1983	1 2200.0	11.1 -12.0			44.4 48.4 16-08-2022		9.5		
80521 -1	NW SEC 28 TWP 61 RGE 17 W4M SMOKY LAKE WATERCOURSE CULVERT ON PROVINCIAL HIGHWAY 855 NEAR SMOKY LAKE	NORTH CENTRAL REGION ATHABASCA CT SMOKY LAKE	Alberta Transportation (AIT) CMA07 ATHABASCA-BARRHEAD-	MP 855:20 C1 20.988 2ND ORDER TRIBUTARY TO WHITE EARTH	BRIDGE CULV	RV 1983	1 1600.0	11.0 18.0			55.6 51.5 24-08-2022		2.6		
80522 -1	NE SEC 16 TWP 55 RGE 4 W4M HEINSBURG CATTLEPASS CULVERT ON PROVINCIAL HIGHWAY 893 NEAR HEINSBURG	CENTRAL REGION VERMILION CT VERMILION RIVER	Alberta Transportation (AIT) CMA15 VERMILION-LLOYDMINSTER-	MP 893:06 C1 17.530 TRAIL-ANIMAL OVER SP	BRIDGE CULV	SP 1983	1 2200.0	9.3			55.6 66.7 29-07-2022		3.6		
80523 -1	SW SEC 27 TWP 53 RGE 4 W4M DEWBERRY WATERCOURSE CULVERT ON PROVINCIAL HIGHWAY 893 NEAR DEWBERRY	CENTRAL REGION VERMILION CT VERMILION RIVER	Alberta Transportation (AIT) CMA15 VERMILION-LLOYDMINSTER-	MP;MP;MP 893:06 C1 0.195 2ND ORDER TRIBUTARY TO VERMILION	BRIDGE CULV	RV 1983	3 1200.0	11.0			77.8 73.2 29-07-2022		1.8		
80524 -1	SE SEC 27 TWP 66 RGE 16 W4M HYLO WATERCOURSE CULVERT ON LOCAL ROAD NEAR HYLO	NORTH CENTRAL REGION ATHABASCA CT LAC LA BICHE	LAC LA BICHE COUNTY UNDEFINED CMA FORT MCMURRAY-LAC LA	RPP LOCAL ROAD 3RD ORDER TRIBUTARY TO BEAVER RIVER	BRIDGE CULV	RV 1963	1 1880.0	6.7			55.6 41.5 31-10-2023		2.0		
80525 -1	SW SEC 36 TWP 65 RGE 16 W4M HYLO CATTLEPASS CULVERT ON PROVINCIAL HIGHWAY 663 NEAR HYLO	NORTH CENTRAL REGION ATHABASCA CT LAC LA BICHE	Alberta Transportation (AIT) CMA08 FORT MCMURRAY-LAC LA	MP 663:08 C1 19.346 TRAIL-ANIMAL OVER SP	BRIDGE CULV	SP 1978	1 1829.0	8.2 30.0			77.8 80.5 17-02-2023		2.8		
80526 -1	SW SEC 27 TWP 57 RGE 8 W4M ST. PAUL WATERCOURSE CULVERT ON LOCAL ROAD NEAR ST. PAUL	NORTH CENTRAL REGION ATHABASCA CT ST PAUL	COUNTY OF ST. PAUL NO. 19 UNDEFINED CMA BONNYVILLE-COLD LAKE-ST.	FP LOCAL ROAD TRIBUTARY TO ATIMOSWE CREEK	BRIDGE CULV	RV 1983	1 1570.0	6.5 0.0			55.6 47.5 23-11-2023		2.1		
80527 -1	NW SEC 17 TWP 55 RGE 19 W4M LAMONT WATERCOURSE CULVERT ON PROVINCIAL HIGHWAY 831 NEAR LAMONT	CENTRAL REGION VERMILION CT LAMONT	Alberta Transportation (AIT) CMA14 FORT SASKATCHEWAN-	FP;MP 831:02 C1 4.136 TRIBUTARY TO LAMONT CREEK (WATERCRS-	BRIDGE CULV	RV 1982	2 1570.0	8.0			44.4 51.0 27-11-2023		1.9		
80528 -1	SE SEC 13 TWP 59 RGE 5 W4M FORT KENT TRIBUTARY TO MURIEL CREEK CULVERT ON HIGHWAY 657, 27 KM SE OF BONNYVILLE	NORTH CENTRAL REGION ATHABASCA MD BONNYVILLE	Alberta Transportation (AIT) CMA08 BONNYVILLE-COLD LAKE-ST.	SP 657:02 C1 19.970 TRIBUTARY TO MURIEL CREEK (WATERCRS-	BRIDGE CULV	RV 1983	1 4300.0	9.9 -6.0			55.6 63.9 07-11-2024		8.8		
80529 -2	SW SEC 26 TWP 53 RGE 4 W4M DEWBERRY WATERCOURSE CULVERT ON HWY 45, 4 KM NE OF DEWBERRY	CENTRAL REGION VERMILION CT VERMILION RIVER	Alberta Transportation (AIT) CMA15 VERMILION-LLOYDMINSTER-	MP 45:12 C1 1.901 TRIBUTARY TO VERMILION RIVER	BRIDGE CULV	RV 2022	1 2400.0	12.0 -15.0			100.0 99.3 31-07-2024				
80530 -1	NW SEC 35 TWP 61 RGE 9 W4M GLENDON WATERCOURSE CULVERT ON LOCAL ROAD NEAR GLENDON	NORTH CENTRAL REGION ATHABASCA MD BONNYVILLE	M.D. OF BONNYVILLE NO. 87 UNDEFINED CMA BONNYVILLE-COLD LAKE-ST.	MP LOCAL ROAD TRIBUTARY TO COLUMBINE CREEK	BRIDGE CULV	RV 1983	1 1600.0	5.2			44.4 59.1 20-10-2021		2.1		
80531 -1	SW SEC 25 TWP 62 RGE 3 W4M GRAND CENTRE TRIBUTARY TO BEAVER RIVER CULVERT ON LOCAL ROAD, 12 KM NW OF BEAVER	NORTH CENTRAL REGION ATHABASCA MD BONNYVILLE	M.D. OF BONNYVILLE NO. 87 UNDEFINED CMA BONNYVILLE-COLD LAKE-ST.	SPE LOCAL ROAD TRIBUTARY TO BEAVER RIVER (WATERCRS-	BRIDGE CULV	RV 1983	1 3364.0	6.0 30.0			22.2 42.7 14-08-2023		8.0		
80532 -1	SE SEC 26 TWP 60 RGE 19 W4M WASKATENAU WATERCOURSE BRIDGE ON LOCAL ROAD NEAR WASKATENAU	NORTH CENTRAL REGION ATHABASCA CT SMOKY LAKE	SMOKY LAKE COUNTY UNDEFINED CMA ATHABASCA-BARRHEAD-	SM LOCAL ROAD TRIBUTARY TO SMOKY LAKE (WATERCRS-ST)	STANDARD BRIDGE	RV 1984 1984	1 8.0	7.6 8.0 30.0	28.0 49.0 62.0	50.0 64.6 17-03-2023		2.7			
80533 -1	SW SEC 28 TWP 86 RGE 9 W5M LOON LK CORN TRIBUTARY TO LOON RIVER BRIDGE ON HIGHWAY 986, 12 KM SW OF RED EARTH CREEK	PEACE REGION PEACE RIVER CT NORTHERN SUNRISE	Alberta Transportation (AIT) CMA02 LESSER SLAVE LAKE	SM 986:06 C1 26.821 TRIBUTARY TO LOON RIVER (WATERCRS-ST)	STANDARD BRIDGE	RV 1988 1988	3 10.0	10.0 30.0 15.0	28.0 49.0 62.0	55.6 51.7 02-10-2023		4.4			
80535 -1	SW SEC 10 TWP 75 RGE 13 W6M DEMMITT ALBRIGHT CREEK CULVERT ON LOCAL ROAD, AT N BOUNDARY OF DEMMITT	PEACE REGION GRANDE PRAIRIE CT GRANDE PRAIRIE	COUNTY OF GRANDE PRAIRIE UNDEFINED CMA GRANDE PRAIRIE-WAPITI	SPE-SPE LOCAL ROAD ALBRIGHT CREEK (WATERCRS-ST)	BRIDGE CULV	RV 1983	1 3923.0	7.5 7.0			33.3 54.9 03-12-2024		8.6		
80536 -1	SE SEC 32 TWP 73 RGE 10 W5M KINUSO CATTLEPASS CULVERT ON LOCAL ROAD NEAR KINUSO	PEACE REGION PEACE RIVER CT BIG LAKES	BIG LAKES COUNTY UNDEFINED CMA LESSER SLAVE LAKE	SPE LOCAL ROAD TRAIL-ANIMAL OVER SP	BRIDGE CULV	SP 1970	1 2123.0	8.0			66.7 75.3 29-10-2022		0.5		
80537 -1	SW SEC 2 TWP 80 RGE 13 W6M BONANZA WATERCOURSE CULVERT ON LOCAL ROAD NEAR BONANZA	PEACE REGION GRANDE PRAIRIE CT SADDLE HILLS	SADDLE HILLS COUNTY UNDEFINED CMA CENTRAL PEACE-NOTLEY	MP LOCAL ROAD TRIBUTARY TO POUCE COUPE RIVER	BRIDGE CULV	RV 1983	1 1600.0	8.0 -49.0			44.4 30.6 11-10-2023		7.9		
80538 -1	NW SEC 16 TWP 69 RGE 22 W5M VALLEYVIEW WATERCOURSE CULVERT ON LOCAL ROAD NEAR VALLEYVIEW	PEACE REGION GRANDE PRAIRIE MD GREENVIEW	M.D. OF GREENVIEW NO. 16 UNDEFINED CMA CENTRAL PEACE-NOTLEY	MP LOCAL ROAD TRIBUTARY TO HUGGARD CK (WATERCRS-	BRIDGE CULV	RV 1983	1 1600.0	6.3 -20.0			55.6 60.9 19-11-2024		5.9		
80539 -1	SW SEC 8 TWP 86 RGE 4 W6M EUREKA RIVER MONTAGNEUSE BRIDGE ON LOCAL ROAD NEAR EUREKA RIVER	PEACE REGION GRANDE PRAIRIE CT CLEAR HILLS	CLEAR HILLS COUNTY UNDEFINED CMA CENTRAL PEACE-NOTLEY	TT LOCAL ROAD MONTAGNEUSE RIVER (WATERCRS-ST)	STANDARD BRIDGE	RV 1954 1954	3 6.1	8.0 18.3	33.7 59.0 84.3	55.6 69.1 22-09-2021		3.4			
80541 -2	SE SEC 17 TWP 110 RGE 21 W5M HIGH LEVEL TRIBUTARY TO BUSHE RIVER CULVERT ON HIGHWAY 58, 20 KM W OF HIGH LEVEL	PEACE REGION PEACE RIVER CT MACKENZIE	Alberta Transportation (AIT) CMA01 PEACE RIVER	MP 58:06 C1 51.418 TRIBUTARY TO BUSHE RIVER (WATERCRS-	BRIDGE CULV	RV 2011	1 2200.0	12.6 5.0			88.9 87.3 19-06-2024				


		<div>Transportation Infrastructure Management System</div> <div>Bridge Structures Report</div> <div>All 'IN SERVICE' Structures - Sorted By: File Number</div>										2025/03/06			
														Page 611 of 772	
BF	Legal Land Location Structure Name Location Description	Region District Municipality	Managed By CMA Constituency	Span Types Located On Located Over	Structure Type	Usage Yr Built Yr Supstr	No. Spans Pipes Max Span Length Max Pipe Dia	Clear Rdwy Nom Length Skew	Single (t) Semi (t) Train (t)	Stru Suff Insp	Rat. % Rat. % Date	Theor VCL On Meas VCL On	Deck Height Theor VCL Over Meas VCL Over		
80543 -1	SW SEC 17 TWP 81 RGE 11 W6M SILVER VALLEY WATERCOURSE CULVERT ON PROVINCIAL HIGHWAY 681 NEAR SILVER VALLE	PEACE REGION GRANDE PRAIRIE CT SADDLE HILLS	Alberta Transportation (AIT) CMA05 CENTRAL PEACE-NOTLEY	SSP;SSP 681:02 C1 15.335 WATERCOURSE (WATERCRS-NI)	BRIDGE CULV	RV 1993	2 1044.0	9.3		88.9 77.1 18-11-2021					
80548 -1	SW SEC 22 TWP 100 RGE 20 W5M CARCAJOU SET SCULLY CREEK CULVERT ON LOCAL ROAD NEAR CARCAJOU SET	PEACE REGION PEACE RIVER CT NORTHERN LIGHTS	COUNTY OF NORTHERN UNDEFINED CMA PEACE RIVER	SP LOCAL ROAD SCULLY CREEK (WATERCRS-ST)	BRIDGE CULV	RV 1983	1 2700.0	8.5 0.0		66.7 62.3 21-06-2019			8.7		
80549 -1	NW SEC 10 TWP 100 RGE 20 W5M CARCAJOU SET WATERCOURSE CULVERT ON LOCAL ROAD NEAR CARCAJOU SET	PEACE REGION PEACE RIVER CT NORTHERN LIGHTS	COUNTY OF NORTHERN UNDEFINED CMA PEACE RIVER	SP LOCAL ROAD TRIBUTARY TO PEACE RIVER (WATERCRS-	BRIDGE CULV	RV 1983	1 2700.0	8.0 0.0		44.4 54.5 01-11-2019			5.0		
80550 -1	SW SEC 3 TWP 100 RGE 20 W5M CARCAJOU SET WATERCOURSE CULVERT ON LOCAL ROAD NEAR CARCAJOU SET	PEACE REGION PEACE RIVER CT NORTHERN LIGHTS	COUNTY OF NORTHERN UNDEFINED CMA PEACE RIVER	SP LOCAL ROAD 2ND ORDER TRIBUTARY TO PEACE RIVER	BRIDGE CULV	RV 1983	1 2700.0	8.0 25.0		44.4 56.5 01-11-2019			7.5		
80551 -2	SW SEC 34 TWP 100 RGE 20 W5M NOTIKEWIN WATERCOURSE CULVERT ON LOCAL ROAD, 118 KM NE OF NOTIKEWIN	PEACE REGION PEACE RIVER CT NORTHERN LIGHTS	COUNTY OF NORTHERN UNDEFINED CMA PEACE RIVER	MP LOCAL ROAD TRIBUTARY TO PEACE RIVER (WATERCRS-	BRIDGE CULV	RV 2020	1 1800.0	8.0 -30.0		100.0 83.5 12-11-2021					
80552 -1	SW SEC 22 TWP 100 RGE 20 W5M CARCAJOU SET WATERCOURSE CULVERT ON LOCAL ROAD NEAR CARCAJOU SET	PEACE REGION PEACE RIVER CT NORTHERN LIGHTS	COUNTY OF NORTHERN UNDEFINED CMA PEACE RIVER	MP LOCAL ROAD TRIBUTARY TO SCULLY CREEK (WATERCRS-	BRIDGE CULV	RV 1983	1 1600.0	11.0 30.0		33.3 32.0 06-05-2020			7.0		
80553 -2	SW SEC 20 TWP 26 RGE 26 W4M KEOMA WID IRRIGATION CANAL CULVERT ON LOCAL ROAD, 11 KM NE OF KEOMA	SOUTHERN REGION CALGARY CT ROCKY VIEW	ROCKY VIEW COUNTY UNDEFINED CMA AIRDRIE-EAST	MP;MP LOCAL ROAD WID - IRRIGATION C (WATERCRS-IC)	BRIDGE CULV	IC 2020	2 2200.0			100.0 93.1 27-11-2020					
80554 -2	SW SEC 29 TWP 26 RGE 26 W4M KEOMA WID IRRIGATION CANAL CULVERT ON LOCAL ROAD NEAR KEOMA	SOUTHERN REGION CALGARY CT ROCKY VIEW	ROCKY VIEW COUNTY UNDEFINED CMA AIRDRIE-EAST	MP;MP LOCAL ROAD WID - IRRIGATION C (WATERCRS-IC)	BRIDGE CULV	IC 2004	2 2000.0	8.0		88.9 82.7 07-05-2020			3.0		
80555 -2	SW SEC 28 TWP 26 RGE 26 W4M KEOMA WID IRRIGATION CANAL CULVERT ON LOCAL ROAD NEAR KEOMA	SOUTHERN REGION CALGARY CT ROCKY VIEW	ROCKY VIEW COUNTY UNDEFINED CMA AIRDRIE-EAST	MP;MP LOCAL ROAD WID - IRRIGATION C (WATERCRS-IC)	BRIDGE CULV	IC 2004	2 2000.0	8.0 -20.0		88.9 84.2 07-05-2020			2.8		
80556 -2	SW SEC 6 TWP 26 RGE 26 W4M KEOMA WID IRRIGATION CANAL CULVERT ON LOCAL ROAD, 6 KM SE OF KEOMA	SOUTHERN REGION CALGARY CT ROCKY VIEW	ROCKY VIEW COUNTY UNDEFINED CMA AIRDRIE-EAST	MP;MP LOCAL ROAD WID - IRRIGATION C (WATERCRS-IC)	BRIDGE CULV	IC 2020	2 2200.0	8.4 0.0		55.6 70.9 05-11-2020					
80557 -2	NW SEC 26 TWP 26 RGE 26 W4M KEOMA WID IRRIGATION CANAL CULVERT ON LOCAL ROAD NEAR KEOMA	SOUTHERN REGION CALGARY CT ROCKY VIEW	ROCKY VIEW COUNTY UNDEFINED CMA AIRDRIE-EAST	MP;MP LOCAL ROAD WID - IRRIGATION C (WATERCRS-IC)	BRIDGE CULV	IC 2006	2 2000.0	8.0 25.0		88.9 84.7 07-05-2020			3.3		
80558 -2	NW SEC 25 TWP 26 RGE 26 W4M KEOMA WID IRRIGATION CANAL CULVERT ON LOCAL ROAD NEAR KEOMA	SOUTHERN REGION CALGARY CT ROCKY VIEW	ROCKY VIEW COUNTY UNDEFINED CMA AIRDRIE-EAST	MP;MP LOCAL ROAD WID - IRRIGATION C (WATERCRS-IC)	BRIDGE CULV	IC 2006	2 2000.0	8.0 10.0		88.9 84.1 07-05-2020			3.0		
80559 -2	NW SEC 30 TWP 26 RGE 25 W4M KEOMA WID IRRIGATION CANAL CULVERT ON LOCAL ROAD, 15 KM NE OF KEOMA	SOUTHERN REGION CALGARY CT ROCKY VIEW	ROCKY VIEW COUNTY UNDEFINED CMA AIRDRIE-EAST	MP;MP LOCAL ROAD WID - IRRIGATION C (WATERCRS-IC)	BRIDGE CULV	IC 2017	2 2000.0	6.0 -53.0		100.0 94.2 09-02-2022					
80560 -2	NW SEC 29 TWP 26 RGE 25 W4M KEOMA WID IRRIGATION CANAL CULVERT ON LOCAL ROAD NEAR KEOMA	SOUTHERN REGION CALGARY CT ROCKY VIEW	ROCKY VIEW COUNTY UNDEFINED CMA AIRDRIE-EAST	MP;MP LOCAL ROAD WID - IRRIGATION C (WATERCRS-IC)	BRIDGE CULV	IC 2011	2 2200.0	8.0 -12.0		88.9 85.5 25-10-2021			3.2		
80561 -1	NW SEC 28 TWP 26 RGE 25 W4M KEOMA WID IRRIGATION CANAL CULVERT ON LOCAL ROAD NEAR KEOMA	SOUTHERN REGION CALGARY CT ROCKY VIEW	ROCKY VIEW COUNTY UNDEFINED CMA AIRDRIE-EAST	MP;MP LOCAL ROAD WID - IRRIGATION C (WATERCRS-IC)	BRIDGE CULV	IC 1982	2 1829.0	5.0 10.0		44.4 55.5 25-10-2021					
80562 -1	NW SEC 26 TWP 26 RGE 25 W4M KEOMA WID IRRIGATION CANAL BRIDGE ON LOCAL ROAD NEAR KEOMA	SOUTHERN REGION CALGARY CT ROCKY VIEW	ROCKY VIEW COUNTY UNDEFINED CMA OLDS-DIDSBURY-THREE	TT LOCAL ROAD WID - IRRIGATION C (WATERCRS-IC)	STANDARD BRIDGE	IC 1987 1987	1 6.8 1829.0	3.4 6.8 10.0	31.2 54.7 78.1	38.9 53.9 25-10-2021			2.1		
80563 -1	SW SEC 10 TWP 25 RGE 25 W4M STRATHMORE WID IRRIGATION CANAL CULVERT ON LOCAL ROAD NEAR STRATHMORE	SOUTHERN REGION CALGARY CT WHEATLAND	WHEATLAND COUNTY UNDEFINED CMA CHESTERMERE-	MP LOCAL ROAD WID - IRRIGATION C (WATERCRS-IC)	BRIDGE CULV	IC 1997	1 2700.0	7.5 -10.0		33.3 59.4 18-04-2024			3.7		
80564 -1	NW SEC 6 TWP 25 RGE 24 W4M STRATHMORE WID IRRIGATION CANAL CULVERT ON LOCAL ROAD,13 KM NE OF STRATHMORE	SOUTHERN REGION CALGARY CT WHEATLAND	WHEATLAND COUNTY UNDEFINED CMA CHESTERMERE-	MP;MP LOCAL ROAD WID - IRRIGATION C (WATERCRS-IC)	BRIDGE CULV	IC 1986	2 1800.0	7.3 -35.0		22.2 44.7 26-10-2020			2.4		
80565 -2	NW SEC 33 TWP 24 RGE 24 W4M STRATHMORE WID IRRIGATION CANAL CULVERT ON LOCAL ROAD NEAR STRATHMORE	SOUTHERN REGION CALGARY CT WHEATLAND	WHEATLAND COUNTY UNDEFINED CMA CHESTERMERE-	MP;MP LOCAL ROAD WID - IRRIGATION C (WATERCRS-IC)	BRIDGE CULV	IC 2007	2 2400.0	8.0 -46.0		88.9 87.7 18-04-2024			3.9		
80566 -1	SE SEC 3 TWP 25 RGE 24 W4M STRATHMORE WID IRRIGATION CANAL CULVERT ON LOCAL ROAD NEAR STRATHMORE	SOUTHERN REGION CALGARY CT WHEATLAND	Unknown Private Organization or UNDEFINED CMA CHESTERMERE-	FP;FP LOCAL ROAD WID - IRRIGATION C (WATERCRS-IC)	BRIDGE CULV	IC 1910	2 1800.0	4.5		77.0 69.4 26-01-1988					
80567 -1	NW SEC 31 TWP 24 RGE 24 W4M STRATHMORE WID IRRIGATION CANAL CULVERT ON LOCAL ROAD NEAR STRATHMORE	SOUTHERN REGION CALGARY CT WHEATLAND	WHEATLAND COUNTY UNDEFINED CMA CHESTERMERE-	MP;MP LOCAL ROAD WID - IRRIGATION C (WATERCRS-IC)	BRIDGE CULV	IC 1989	2 1200.0	8.3		88.9 80.0 28-04-2023			2.0		

		Transportation Infrastructure Management System Bridge Structures Report All 'IN SERVICE' Structures - Sorted By: File Number										2025/03/06			
														Page 612 of 772	
BF	Legal Land Location Structure Name Location Description	Region District Municipality	Managed By CMA Constituency	Span Types Located On Located Over	Structure Type	Usage Yr Built Yr Supstr	No. Spans Pipes Max Span Length Max Pipe Dia	Clear Rdwy Nom Length Skew	Single (t) Semi (t) Train (t)	Stru Suff Insp	Rat. % Rat. % Date	Theor VCL On Meas VCL On	Deck Height Theor VCL Over Meas VCL Over		
80568 -1	NW SEC 29 TWP 24 RGE 24 W4M STRATHMORE WID IRRIGATION CANAL CULVERT ON LOCAL ROAD NEAR STRATHMORE	SOUTHERN REGION CALGARY CT WHEATLAND	WHEATLAND COUNTY UNDEFINED CMA CHESTERMERE-	MP;MP LOCAL ROAD WID - IRRIGATION C (WATERCRS-IC)	BRIDGE CULV	IC 1991	2 1400.0	8.0 1.0			77.8 77.8 24-05-2023		2.3		
80569 -1	SW SEC 28 TWP 24 RGE 24 W4M STRATHMORE WID IRRIGATION CANAL CULVERT ON LOCAL ROAD NEAR STRATHMORE	SOUTHERN REGION CALGARY CT WHEATLAND	WHEATLAND COUNTY UNDEFINED CMA CHESTERMERE-	MP;MP LOCAL ROAD WID - IRRIGATION C (WATERCRS-IC)	BRIDGE CULV	IC 1991	2 1400.0	8.0 -33.0			77.8 75.0 28-04-2023		2.2		
80570 -1	SE SEC 28 TWP 24 RGE 24 W4M STRATHMORE WID IRRIGATION CANAL CULVERT ON LOCAL ROAD NEAR STRATHMORE	SOUTHERN REGION CALGARY CT WHEATLAND	WHEATLAND COUNTY UNDEFINED CMA CHESTERMERE-	MP;MP LOCAL ROAD WID - IRRIGATION C (WATERCRS-IC)	BRIDGE CULV	IC 1991	2 1400.0	7.9 19.0			88.9 80.9 28-04-2023		2.1		
80571 -1	NW SEC 22 TWP 24 RGE 24 W4M STRATHMORE WID IRRIGATION CANAL CULVERT ON LOCAL ROAD NEAR STRATHMORE	SOUTHERN REGION CALGARY CT WHEATLAND	WHEATLAND COUNTY UNDEFINED CMA CHESTERMERE-	MP;MP LOCAL ROAD WID - IRRIGATION C (WATERCRS-IC)	BRIDGE CULV	IC 1991	2 1400.0	8.2 1.0			88.9 80.6 28-04-2023		2.0		
80572 -2	SW SEC 25 TWP 26 RGE 24 W4M ROCKYFORD WID IRRIGATION CANAL CULVERT ON LOCAL ROAD, 9 KM W OF ROCKYFORD	SOUTHERN REGION CALGARY CT WHEATLAND	WHEATLAND COUNTY UNDEFINED CMA OLDS-DIDSBURY-THREE	MP LOCAL ROAD WID - IRRIGATION C (WATERCRS-IC)	BRIDGE CULV	IC 2023	1 1800.0	8.0 0.0			88.9 90.3 29-04-2023				
80573 -1	NW SEC 30 TWP 26 RGE 23 W4M KEOMA WID IRRIGATION CANAL CULVERT ON LOCAL ROAD NEAR KEOMA	SOUTHERN REGION CALGARY CT WHEATLAND	WHEATLAND COUNTY UNDEFINED CMA OLDS-DIDSBURY-THREE	MP LOCAL ROAD WID - IRRIGATION C (WATERCRS-IC)	BRIDGE CULV	IC 1910	1 2200.0	8.6 -10.0			88.9 86.2 29-04-2023		3.2		
80574 -2	SW SEC 14 TWP 24 RGE 25 W4M STRATHMORE WID IRRIGATION CANAL CULVERT ON LOCAL ROAD NEAR STRATHMORE	SOUTHERN REGION CALGARY STRATHMORE	STRATHMORE UNDEFINED CMA CHESTERMERE-	MP;MP LOCAL ROAD WID - IRRIGATION C (WATERCRS-IC)	BRIDGE CULV	IC 2010	2 2400.0	13.3 15.0			88.9 74.4 13-10-2023				
80575 -1	SW SEC 28 TWP 23 RGE 25 W4M LANGDON WID CANAL CULVERT ON LOCAL ROAD, 8 KM SW OF STRATHMORE	SOUTHERN REGION CALGARY CT WHEATLAND	WHEATLAND COUNTY UNDEFINED CMA CHESTERMERE-	RPA LOCAL ROAD WID - IRRIGATION C (WATERCRS-IC)	BRIDGE CULV	IC 1985	1 6150.0	9.0 -35.0			88.9 86.9 30-12-2021		4.1		
80576 -1	SW SEC 2 TWP 23 RGE 23 W4M GLEICHEN WID IRRIGATION CANAL CULVERT ON LOCAL ROAD NEAR GLEICHEN	SOUTHERN REGION CALGARY CT WHEATLAND	WHEATLAND COUNTY UNDEFINED CMA CARDSTON-SIKSIKA	MP;MP LOCAL ROAD WID - IRRIGATION C (WATERCRS-IC)	BRIDGE CULV	IC 1999	2 2000.0	8.0 -43.0			88.9 83.4 18-03-2021		2.7		
80577 -1	NW SEC 4 TWP 23 RGE 22 W4M GLEICHEN WID IRRIGATION CANAL CULVERT ON LOCAL ROAD NEAR GLEICHEN	SOUTHERN REGION CALGARY CT WHEATLAND	WHEATLAND COUNTY UNDEFINED CMA OLDS-DIDSBURY-THREE	MP LOCAL ROAD WID - IRRIGATION C (WATERCRS-IC)	BRIDGE CULV	IC 1994	1 2000.0	6.7 			55.6 72.5 18-10-2020		2.4		
80579 -1	SE SEC 4 TWP 24 RGE 24 W4M STRATHMORE WID IRRIGATION CANAL CULVERT ON LOCAL ROAD NEAR STRATHMORE	SOUTHERN REGION CALGARY CT WHEATLAND	WHEATLAND COUNTY UNDEFINED CMA CHESTERMERE-	MP;MP;MP LOCAL ROAD WID - IRRIGATION C (WATERCRS-IC)	BRIDGE CULV	IC 1910	3 2000.0	5.3 			44.4 45.0 26-10-2020				
80580 -1	NW SEC 12 TWP 24 RGE 24 W4M STRATHMORE WID IRRIGATION CANAL CULVERT ON LOCAL ROAD NEAR STRATHMORE	SOUTHERN REGION CALGARY CT WHEATLAND	WHEATLAND COUNTY UNDEFINED CMA CARDSTON-SIKSIKA	MP LOCAL ROAD WID - IRRIGATION C (WATERCRS-IC)	BRIDGE CULV	IC 1994	1 1600.0	8.6 -53.0			88.9 89.3 18-04-2024		2.9		
80581 -1	SW SEC 6 TWP 23 RGE 21 W4M GLEICHEN WID IRRIGATION CANAL CULVERT ON LOCAL ROAD NEAR GLEICHEN	SOUTHERN REGION CALGARY CT WHEATLAND	WHEATLAND COUNTY UNDEFINED CMA OLDS-DIDSBURY-THREE	MP LOCAL ROAD WID - IRRIGATION C (WATERCRS-IC)	BRIDGE CULV	IC 1994	1 1600.0	8.6 -30.0			55.6 65.6 27-04-2023		2.6		
80582 -2	NW SEC 30 TWP 24 RGE 22 W4M STANDARD WID IRRIGATION CANAL CULVERT ON LOCAL ROAD NEAR STANDARD	SOUTHERN REGION CALGARY CT WHEATLAND	WHEATLAND COUNTY UNDEFINED CMA OLDS-DIDSBURY-THREE	MP LOCAL ROAD WID - IRRIGATION C (WATERCRS-IC)	BRIDGE CULV	IC 1997	1 1500.0	8.7 			33.3 51.7 28-04-2023				
80583 -1	SW SEC 1 TWP 23 RGE 23 W4M GLEICHEN WID IRRIGATION CANAL CULVERT ON LOCAL ROAD NEAR GLEICHEN	SOUTHERN REGION CALGARY CT WHEATLAND	WHEATLAND COUNTY UNDEFINED CMA CARDSTON-SIKSIKA	MP;MP LOCAL ROAD WID - IRRIGATION C (WATERCRS-IC)	BRIDGE CULV	IC 1999	2 2000.0	7.0 -28.0			88.9 83.4 27-04-2023		3.1		
80584 -1	SE SEC 31 TWP 22 RGE 26 W4M CARSELAND CATTLEPASS CULVERT ON PROVINCIAL HIGHWAY 22X NEAR CARSELAND	SOUTHERN REGION CALGARY CT WHEATLAND	Alberta Transportation (AIT) CMA30 CHESTERMERE-	MP 22X:04 C1 23.985 TRAIL-ANIMAL OVER	BRIDGE CULV	SP 1983	1 2200.0	14.2 			33.3 41.1 14-08-2023		3.3		
80585 -1	NE SEC 30 TWP 22 RGE 26 W4M LANGDON CATTLEPASS CULVERT ON PROVINCIAL HIGHWAY 22X NEAR LANGDON	SOUTHERN REGION CALGARY CT WHEATLAND	Alberta Transportation (AIT) CMA30 CHESTERMERE-	MP 22X:04 C1 23.499 TRAIL-ANIMAL OVER	BRIDGE CULV	SP 1984	1 2200.0	14.2 			33.3 45.9 14-08-2023		3.3		
80586 -1	NW SEC 33 TWP 33 RGE 5 W5M SUNDRE CATTLEPASS CULVERT ON PROVINCIAL HIGHWAY 22 NEAR SUNDRE	CENTRAL REGION RED DEER CT MOUNTAIN VIEW	Alberta Transportation (AIT) CMA29 RIMBEY-ROCKY MOUNTAIN	MP 22:20 C1 9.019 TRAIL-ANIMAL OVER	BRIDGE CULV	SP 1987	1 2400.0	14.5 			66.7 74.1 14-02-2023		3.0		
80587 -1	NW SEC 33 TWP 33 RGE 5 W5M SUNDRE WATERCOURSE CULVERT ON PROVINCIAL HIGHWAY 22 NEAR SUNDRE	CENTRAL REGION RED DEER CT MOUNTAIN VIEW	Alberta Transportation (AIT) CMA29 RIMBEY-ROCKY MOUNTAIN	SP 22:20 C1 9.562 TRIBUTARY TO JACKSON CREEK	BRIDGE CULV	RV 1986	1 2134.0	14.5 -15.0			33.3 39.1 19-10-2023		7.7		
80588 -1	SE SEC 17 TWP 34 RGE 5 W5M SUNDRE CATTLEPASS CULVERT ON PROVINCIAL HIGHWAY 22 NEAR SUNDRE	CENTRAL REGION RED DEER CT MOUNTAIN VIEW	Alberta Transportation (AIT) CMA29 RIMBEY-ROCKY MOUNTAIN	MP 22:20 C1 13.764 TRAIL-ANIMAL OVER	BRIDGE CULV	SP 1986	1 2400.0	14.6 			66.7 74.5 15-02-2023		3.3		
80589 -1	SW SEC 18 TWP 50 RGE 5 W5M BERRYMOOR WATERCOURSE BRIDGE ON LOCAL ROAD NEAR BERRYMOOR	NORTH CENTRAL REGION STONY PLAIN CT BRAZEAU	BRAZEAU COUNTY UNDEFINED CMA DRAYTON VALLEY-DEVON	HC LOCAL ROAD TRIBUTARY TO NORTH SASKATCHEWAN	STANDARD BRIDGE	RV 1961 1961	1 6.1	7.3 6.1	28.0 49.0 65.5	33.3 58.1 10-10-2024		2.0			


		Transportation Infrastructure Management System Bridge Structures Report All 'IN SERVICE' Structures - Sorted By: File Number										2025/03/06	
												Page 613 of 772	
BF	Legal Land Location Structure Name Location Description	Region District Municipality	Managed By CMA Constituency	Span Types Located On Located Over	Structure Type	Usage Yr Built Yr Supstr	No. Spans Pipes Max Span Length Max Pipe Dia	Clear Rdwy Nom Length Skew	Single (t) Semi (t) Train (t)	Stru Suff Insp	Rat. % Rat. % Date	Theor VCL On Meas VCL On	Deck Height Theor VCL Over Meas VCL Over
80592 -1	NW SEC 16 TWP 56 RGE 26 W4M MORINVILLE WATERCOURSE CULVERT ON LOCAL ROAD NEAR MORINVILLE	NORTH CENTRAL REGION STONY PLAIN CT STURGEON	STURGEON COUNTY UNDEFINED CMA LAC STE. ANNE-PARKLAND	MP LOCAL ROAD 2ND ORDER TRIBUTARY TO RIVIERE QUI	BRIDGE CULV	RV 1984	1 1600.0	7.3 0.0			55.6 53.0 24-06-2020		3.0
80594 -1	NW SEC 9 TWP 69 RGE 21 W4M PLEASANTVIEW DEEP CREEK BRIDGE ON LOCAL ROAD NEAR PLEASANTVIEW	NORTH CENTRAL REGION ATHABASCA CT ATHABASCA	ATHABASCA COUNTY UNDEFINED CMA ATHABASCA-BARRHEAD-	PG LOCAL ROAD DEEP CREEK (WATERCRS-ST)	STANDARD BRIDGE	RV 1952 1952	1 6.1	7.3 6.1	28.0 49.0 62.0		27.8 44.3 03-05-2024		3.0
80595 -1	NW SEC 34 TWP 53 RGE 5 W5M SILVER SANDS WATERCOURSE CULVERT ON LOCAL ROAD NEAR SILVER SANDS	NORTH CENTRAL REGION STONY PLAIN CT LAC STE. ANNE	LAC STE. ANNE COUNTY UNDEFINED CMA LAC STE. ANNE-PARKLAND	MP LOCAL ROAD 2ND ORDER TRIBUTARY TO STURGEON	BRIDGE CULV	RV 1983	1 1600.0	4.5			44.4 54.9 13-08-2021		2.6
80596 -1	SE SEC 4 TWP 54 RGE 5 W5M SILVER SANDS WATERCOURSE BRIDGE ON LOCAL ROAD NEAR SILVER SANDS	NORTH CENTRAL REGION STONY PLAIN SILVER SANDS	LAC STE. ANNE COUNTY UNDEFINED CMA LAC STE. ANNE-PARKLAND	PG LOCAL ROAD 2ND ORDER TRIBUTARY TO STURGEON	STANDARD BRIDGE	RV 1952 1952	1 6.1	7.3 6.1	28.0 49.0 62.0		55.6 65.5 19-10-2020		2.3
80600 -1	NW SEC 27 TWP 46 RGE 20 W4M CAMROSE DRIV CAMROSE DRIVE OVER CNR AT CAMROSE	CENTRAL REGION VERMILION CAMROSE	CAMROSE UNDEFINED CMA CAMROSE	CBT 13A:12 C1 4.074 RAILWAY CNR	MAJOR BRIDGE	RO 1985 1985	5 34.5	10.1 164.5	28.0 49.0 62.0		50.0 48.9 09-08-2024		23.5
80601 -1	SE SEC 18 TWP 43 RGE 10 W5M ROCKY MT HOU INDIAN CREEK CULVERT ON LOCAL ROAD NEAR ROCKY MT HOU	CENTRAL REGION RED DEER CT CLEARWATER	CLEARWATER COUNTY UNDEFINED CMA RIMBEY-ROCKY MOUNTAIN	SPE LOCAL ROAD 2ND ORDER TRIBUTARY TO BAPTISTE RIVER	BRIDGE CULV	RV 1984	1 2122.0	9.0 0.0			77.8 65.4 12-07-2022		13.9
80602 -1	NW SEC 34 TWP 43 RGE 11 W5M ROCKY MT HOU WATERCOURSE CULVERT ON LOCAL ROAD NEAR ROCKY MT HOU	CENTRAL REGION RED DEER CT CLEARWATER	CLEARWATER COUNTY UNDEFINED CMA RIMBEY-ROCKY MOUNTAIN	SP LOCAL ROAD WATERCOURSE (WATERCRS-NI)	BRIDGE CULV	RV 1982	1 2430.0	9.0 -28.0			55.6 55.1 12-07-2022		12.0
80603 -1	SE SEC 36 TWP 38 RGE 6 W4M CZAR CATTLEPASS CULVERT ON PROVINCIAL HIGHWAY 600 NEAR CZAR	CENTRAL REGION HANNA MD PROVOST	Alberta Transportation (AIT) CMA22 DRUMHELLER-STETTTLER	MP 600:02 C1 6.348 TRAIL-ANIMAL OVER SP	BRIDGE CULV	SP 1983	1 2000.0	9.2			55.6 73.5 08-04-2022		3.0
80604 -2	SW SEC 30 TWP 45 RGE 7 W5M ALDER FLATS WATERCOURSE CULVERT ON LOCAL ROAD, 7 KM SW OF ALDER FLATS	CENTRAL REGION RED DEER CT WETASKIWIN	COUNTY OF WETASKIWIN NO. UNDEFINED CMA RIMBEY-ROCKY MOUNTAIN	MP LOCAL ROAD TRIBUTARY TO ROSE CREEK (WATERCRS-ST)	BRIDGE CULV	RV 2019	1 2400.0	6.0 0.0			100.0 91.1 24-10-2022		
80605 -1	NW SEC 22 TWP 38 RGE 3 W5M BENALTO WATERCOURSE BRIDGE ON LOCAL ROAD NEAR BENALTO	CENTRAL REGION RED DEER CT LACOMBE	LACOMBE COUNTY UNDEFINED CMA RIMBEY-ROCKY MOUNTAIN	PG LOCAL ROAD TRIBUTARY TO MEDICINE RIVER	STANDARD BRIDGE	RV 1963 1963	1 8.5	7.3 8.5	28.0 49.0 62.0		44.4 56.1 30-11-2023		3.2
80606 -1	NW SEC 30 TWP 33 RGE 4 W4M MOINTOR LOST CREEK CULVERT ON LOCAL ROAD NEAR MOINTOR	CENTRAL REGION HANNA SPECIAL AREA 4	Municipal Services Branch UNDEFINED CMA DRUMHELLER-STETTTLER	MP LOCAL ROAD TRIBUTARY TO SOUNDING CREEK	BRIDGE CULV	RV 1983	1 2000.0	8.5			33.3 59.9 03-10-2024		
80607 -1	SW SEC 6 TWP 40 RGE 1 W5M BENTLEY WATERCOURSE CULVERT ON LOCAL ROAD NEAR BENTLEY	CENTRAL REGION RED DEER CT LACOMBE	LACOMBE COUNTY UNDEFINED CMA RIMBEY-ROCKY MOUNTAIN	MP LOCAL ROAD 2ND ORDER TRIBUTARY TO RAINY CREEK	BRIDGE CULV	RV 1984	1 1600.0	6.0 45.0			44.4 51.6 31-10-2023		
80608 -1	SW SEC 9 TWP 42 RGE 21 W4M BASHAW CATTLEPASS CULVERT ON PROVINCIAL HIGHWAY 21 NEAR BASHAW	CENTRAL REGION VERMILION CT CAMROSE	Alberta Transportation (AIT) CMA20 CAMROSE	MP 21:20 C1 29.636 TRAIL-ANIMAL OVER SP	BRIDGE CULV	SP 1983	1 2200.0	13.0			77.8 79.8 10-03-2023		
80610 -1	SW SEC 36 TWP 42 RGE 3 W5M RIMBEY BOYD CREEK CULVERT ON LOCAL ROAD NEAR RIMBEY	CENTRAL REGION RED DEER CT PONOKA	PONOKA COUNTY UNDEFINED CMA RIMBEY-ROCKY MOUNTAIN	RPE LOCAL ROAD TRIBUTARY TO BOYD CREEK (WATERCRS-ST)	BRIDGE CULV	RV 1984	1 2415.0	8.0			77.8 80.5 01-12-2020		2.7
80611 -1	SE SEC 25 TWP 45 RGE 19 W4M OHATON WATERCOURSE CULVERT ON LOCAL ROAD NEAR OHATON	CENTRAL REGION VERMILION CT CAMROSE	CAMROSE COUNTY UNDEFINED CMA CAMROSE	RPP LOCAL ROAD TRIBUTARY TO DRIEDMEAT CREEK	BRIDGE CULV	RV 1983	1 2207.0	8.0			66.7 70.6 27-09-2024		2.8
80612 -2	SE SEC 36 TWP 45 RGE 18 W4M BAWLF WATERCOURSE CULVERT ON HWY 13, AT BAWLF	CENTRAL REGION VERMILION CT CAMROSE	Alberta Transportation (AIT) CMA16 CAMROSE	MP-SSP-MP 13:12 C1 21.271 2ND ORDER TRIBUTARY TO DRIEDMEAT	BRIDGE CULV	RV 2011	1 1829.0	14.0 0.0			55.6 63.6 05-06-2024		
80613 -1	SW SEC 23 TWP 35 RGE 15 W4M BIG VALLEY TRIBUTARY TO SULLIVAN LAKE CULVERT ON LOCAL ROAD, 12 KM NE OF ENDIANG	CENTRAL REGION HANNA CT STETTTLER	COUNTY OF STETTTLER NO. 6 UNDEFINED CMA DRUMHELLER-STETTTLER	RPE LOCAL ROAD TRIBUTARY TO SULLIVAN LAKE (WATERCRS-	BRIDGE CULV	RV 1985	1 3705.0	6.0 -37.0			55.6 54.0 20-06-2022		5.4
80614 -1	NW SEC 5 TWP 38 RGE 27 W4M RED DEER WASKASOO CREEK BRIDGE ON LOCAL ROAD NEAR RED DEER	CENTRAL REGION RED DEER RED DEER	RED DEER UNDEFINED CMA RED DEER-SOUTH	PX LOCAL ROAD WASKASOO CREEK (WATERCRS-ST)	STANDARD BRIDGE	RV 1953 1953	1 8.5	6.4 8.5					3.3
80615 -1	SE SEC 3 TWP 45 RGE 27 W4M USONA CATTLEPASS CULVERT ON PROVINCIAL HIGHWAY 611 NEAR USONA	CENTRAL REGION RED DEER CT WETASKIWIN	Alberta Transportation (AIT) CMA17 LACOMBE-PONOKA	MP 611:02 C1 35.402 TRAIL-ANIMAL OVER SP	BRIDGE CULV	SP 1985	1 2200.0	9.5			77.8 75.9 09-05-2022		
80616 -1	SE SEC 31 TWP 35 RGE 12 W5M NORDEGG PEPPER CREEK BRIDGE ON LOCAL ROAD NEAR NORDEGG	CENTRAL REGION RED DEER CT CLEARWATER	CLEARWATER COUNTY UNDEFINED CMA RIMBEY-ROCKY MOUNTAIN	PG LOCAL ROAD PEPPERS CREEK (WATERCRS-ST)	STANDARD BRIDGE	RV 1960 1960	1 6.1	6.4 6.1 0.0	28.0 49.0 62.0		38.9 49.4 29-05-2023		2.0
80617 -1	SE SEC 4 TWP 45 RGE 26 W4M USONA WASKWA CREEK CULVERT ON PROVINCIAL HIGHWAY 611 NEAR USONA	CENTRAL REGION RED DEER CT WETASKIWIN	Alberta Transportation (AIT) CMA17 LACOMBE-PONOKA	MP;MP 611:02 C1 44.125 2ND ORDER TRIBUTARY TO MASKWA CREEK	BRIDGE CULV	RV 1986	2 1400.0	9.4			44.4 54.2 03-12-2021		2.4


<div><div><div>Alberta</div><div>Transportation</div></div></div>		<div>Transportation Infrastructure Management System</div> <div>Bridge Structures Report</div> <div>All 'IN SERVICE' Structures - Sorted By: File Number</div>										2025/03/06	
												Page 614 of 772	
BF	Legal Land Location Structure Name Location Description	Region District Municipality	Managed By CMA Constituency	Span Types Located On Located Over	Structure Type	Usage Yr Built Yr Supstr	No. Spans Pipes Max Span Length Max Pipe Dia	Clear Rdwy Nom Length Skew	Single (t) Semi (t) Train (t)	Stru Suff Insp	Rat. % Rat. % Date	Theor VCL On Meas VCL On	Deck Height Theor VCL Over Meas VCL Over
80618 -1	SW SEC 13 TWP 44 RGE 5 W5M RIMBEY WILSON CREEK BRIDGE ON LOCAL ROAD NEAR RIMBEY	CENTRAL REGION RED DEER CT CLEARWATER	CLEARWATER COUNTY UNDEFINED CMA RIMBEY-ROCKY MOUNTAIN	PG LOCAL ROAD WILSON CREEK (WATERCRS-ST)	STANDARD BRIDGE	RV 1952 1952	1 8.5	6.4 8.5	28.0 49.0 62.0		44.4 41.5 28-06-2024		3.0
80619 -1	NE SEC 3 TWP 39 RGE 25 W4M JOFFRE CNR OVER LOCAL ROAD NEAR JOFFRE	CENTRAL REGION RED DEER CT LACOMBE	Canadian National Railways UNDEFINED CMA LACOMBE-PONOKA	XT RAILWAY CNR LOCAL ROAD	MAJOR BRIDGE	RU 1910 1910	9 6.3	31.9					
80620 -1	NW SEC 35 TWP 38 RGE 25 W4M JOFFRE CNR OVER LOCAL ROAD NEAR JOFFRE	CENTRAL REGION RED DEER CT LACOMBE	Canadian National Railways UNDEFINED CMA LACOMBE-PONOKA	RB RAILWAY CNR LOCAL ROAD	MAJOR BRIDGE	RU 1910 1910	3 12.2	26.2 -30.0					4.2
80624 -1	SW SEC 13 TWP 52 RGE 24 W4M 50ST / WMD (B202) 50 STREET OVER WHITEMUD DRIVE AT EDMONTON	NORTH CENTRAL REGION STONY PLAIN EDMONTON	EDMONTON UNDEFINED CMA EDMONTON-MEADOWS	PB LOCAL ROAD 14:01 R1 5.505, 14:01 L1 5.469	MAJOR BRIDGE	GS 1985 1985	2 35.0	29.3 68.8	28.0 49.0 62.0		55.6 43.7 19-07-2024		5.5
80628 -1	SW SEC 26 TWP 4 RGE 28 W4M HILLSPRING SMRID WATERTON DAM SPILLWAY BRIDGE ON HIGHWAY 505, 6 KM NW OF HILLSPRING	SOUTHERN REGION LETHBRIDGE MD PINCHER CREEK	Alberta Transportation (AIT) CMA25 LIVINGSTONE-MACLEOD	CS 505:02 C1 17.285 WATERTON RIVER (WATERCRS-ST)	MAJOR BRIDGE	RV 1962 1962	13 9.0	112.0	28.0 49.0 66.0		66.7 65.2 24-01-2022		
80629 -1	NW SEC 4 TWP 23 RGE 7 W5M POWDERFACE CANYON CREEK CULVERT ON LOCAL ROAD, 49 KM SW OF BRAGG CREEK	SOUTHERN REGION CALGARY ID KANANASKIS	Alberta Transportation (AIT) CMA27 BANFF-KANANASKIS	MP LOCAL ROAD TRIBUTARY TO CANYON CREEK (WATERCRS-	BRIDGE CULV	RV 2015	1 1500.0	6.5 25.0			88.9 80.7 06-07-2021		
80630 -1	SW SEC 9 TWP 23 RGE 7 W5M POWDERFACE WATERCOURSE CULVERT ON LOCAL ROAD, 30 KM W OF BRAGG CREEK	SOUTHERN REGION CALGARY ID KANANASKIS	Alberta Transportation (AIT) CMA27 BANFF-KANANASKIS	MP LOCAL ROAD TRIBUTARY TO CANYON CREEK (WATERCRS-	BRIDGE CULV	RV 2015	1 2000.0	6.5 20.0			88.9 83.4 06-07-2021		
80633 -1	SE SEC 30 TWP 28 RGE 2 W5M MADDEN WATERCOURSE CULVERT ON LOCAL ROAD NEAR MADDEN	SOUTHERN REGION CALGARY CT ROCKY VIEW	ROCKY VIEW COUNTY UNDEFINED CMA OLDS-DIDSBURY-THREE	MP LOCAL ROAD TRIBUTARY TO BEAVERDAM CREEK	BRIDGE CULV	RV 1983	1 1600.0	7.0 20.0			44.4 54.0 12-05-2023		3.6
80635 -1	SE SEC 19 TWP 26 RGE 5 W5M COCHRANE CATTLEPASS CULVERT ON PROVINCIAL HIGHWAY 01A NEAR COCHRANE	SOUTHERN REGION CALGARY CT ROCKY VIEW	Alberta Transportation (AIT) CMA28 BANFF-KANANASKIS	MP 1A:04 C1 35.163 TRAIL-ANIMAL OVER	BRIDGE CULV	SP 1987	1 2200.0	11.2			88.9 88.0 09-08-2023		3.4
80636 -1	NE SEC 5 TWP 17 RGE 4 W5M LONGVIEW CATTLEPASS CULVERT ON PROVINCIAL HIGHWAY 541 NEAR LONGVIEW	SOUTHERN REGION CALGARY CT FOOTHILLS	Alberta Transportation (AIT) CMA27 LIVINGSTONE-MACLEOD	MP 541:02 C1 10.475 TRAIL-ANIMAL OVER	BRIDGE CULV	SP 1983	1 2400.0	11.6 24.0			77.8 70.8 17-11-2022		3.3
80637 -1	SW SEC 9 TWP 17 RGE 4 W5M LONGVIEW CATTLEPASS CULVERT ON PROVINCIAL HIGHWAY 541 NEAR LONGVIEW	SOUTHERN REGION CALGARY CT FOOTHILLS	Alberta Transportation (AIT) CMA27 LIVINGSTONE-MACLEOD	MP 541:02 C1 12.062 TRAIL-ANIMAL OVER	BRIDGE CULV	SP 1983	1 2400.0	11.8 24.0			77.8 67.7 17-11-2022		3.0
80638 -1	SE SEC 1 TWP 18 RGE 4 W5M LONGVIEW CATTLEPASS CULVERT ON PROVINCIAL HIGHWAY 541 NEAR LONGVIEW	SOUTHERN REGION CALGARY CT FOOTHILLS	Alberta Transportation (AIT) CMA27 LIVINGSTONE-MACLEOD	MP 541:02 C1 23.631 TRAIL-ANIMAL OVER	BRIDGE CULV	SP 1983	1 2400.0	11.8 24.0			77.8 82.0 10-11-2022		4.0
80639 -1	SW SEC 1 TWP 28 RGE 23 W4M ROCKYFORD WATERCOURSE CULVERT ON LOCAL ROAD NEAR ROCKYFORD	SOUTHERN REGION CALGARY CT WHEATLAND	WHEATLAND COUNTY UNDEFINED CMA OLDS-DIDSBURY-THREE	SP LOCAL ROAD TRIBUTARY TO ROSEBUD RIVER	BRIDGE CULV	RV 1984	1 1829.0	6.8			77.8 65.9 16-05-2023		3.0
80640 -1	NW SEC 8 TWP 32 RGE 27 W4M ALLINGHAM WATERCOURSE CULVERT ON PROVINCIAL HIGHWAY 791 NEAR ALLINGHAM	CENTRAL REGION RED DEER CT MOUNTAIN VIEW	Alberta Transportation (AIT) CMA29 OLDS-DIDSBURY-THREE	MP 791:06 C1 39.431 2ND ORDER TRIBUTARY TO LONEPINE	BRIDGE CULV	RV 1984	1 2200.0	10.5 30.0			77.8 72.9 03-08-2021		3.2
80643 -1	NW SEC 27 TWP 52 RGE 15 W4M VEGREVILLE HIGHWAY 16A OVER HIGHWAY 16 INTERCHANGE, 4 KM NW OF VEGREVILLE	CENTRAL REGION VERMILION CT MINBURN	Alberta Transportation (AIT) CMA14 FORT SASKATCHEWAN-	WG RAMP 95-1 A 16:24 R1 14.817, 16:24 L1 14.828	MAJOR BRIDGE	GS 1986 1986	2 60.0	7.6 112.0 42.0	28.0 49.0 62.0		50.0 51.1 18-10-2024		8.9 5.9 6.0
80643 ZE-2	SE SEC 33 TWP 52 RGE 15 W4M VEGREVILLE HIGHWAY 16A OVER HIGHWAY 16 INTERCHANGE, 4 KM NW OF VEGREVILLE	CENTRAL REGION VERMILION CT MINBURN	Alberta Transportation (AIT) CMA14 FORT SASKATCHEWAN-	16:24 R1 13.555 16:24 R1 13.555	SIGN TRUSS STRU CTURE	1988					72.2 18-10-2024		6.0
80644 W-1	NE SEC 7 TWP 52 RGE 14 W4M VEGREVILLE VERMILION RIVER BRIDGE ON HIGHWAY 16, AT S BOUNDARY OF VEGREVILLE	CENTRAL REGION VERMILION CT MINBURN	Alberta Transportation (AIT) CMA14 FORT SASKATCHEWAN-	DBT 16:24 L1 23.178 VERMILION RIVER (WATERCRS-ST)	MAJOR BRIDGE	RV 1986 1986	1 40.0	13.2 40.0 20.0	28.0 49.0 62.0		55.6 61.0 18-10-2024		8.3
80644 E-2	NE SEC 7 TWP 52 RGE 14 W4M VEGREVILLE VERMILION RIVER BRIDGE ON HIGHWAY 16, AT S BOUNDARY OF VEGREVILLE	CENTRAL REGION VERMILION CT MINBURN	Alberta Transportation (AIT) CMA14 FORT SASKATCHEWAN-	DBC 16:24 R1 23.205 VERMILION RIVER (WATERCRS-ST)	MAJOR BRIDGE	RV 1992 1992	1 40.0	12.5 40.0 20.0	28.0 49.0 62.0		66.7 69.0 18-10-2024		8.2
80646 -1	SW SEC 30 TWP 38 RGE 27 W4M RED DEER LOCAL ROAD OVER CPR AT RED DEER	CENTRAL REGION RED DEER RED DEER	RED DEER UNDEFINED CMA RED DEER-NORTH	DBC LOCAL ROAD RAILWAY CPR	MAJOR BRIDGE	RO 1989 1989	1 30.0	9.0 30.0 -13.0	28.0 49.0 62.0				9.0 7.0
80649 -1	SW SEC 29 TWP 51 RGE 5 W5M TOMAHAWK WATERCOURSE CULVERT ON LOCAL ROAD NEAR TOMAHAWK	NORTH CENTRAL REGION STONY PLAIN CT PARKLAND	PARKLAND COUNTY UNDEFINED CMA DRAYTON VALLEY-DEVON	SP LOCAL ROAD TRIBUTARY TO TOMAHAWK CREEK	BRIDGE CULV	RV 1986	1 2430.0	7.5 23.0			66.7 68.6 28-08-2023		6.7
80650 -1	SE SEC 2 TWP 54 RGE 6 W5M LAKE ISLE CATTLEPASS CULVERT ON PROVINCIAL HIGHWAY 633 NEAR LAKE ISLE	NORTH CENTRAL REGION STONY PLAIN CT LAC STE. ANNE	Alberta Transportation (AIT) CMA12 LAC STE. ANNE-PARKLAND	MP 633:02 C1 7.815 TRAIL-ANIMAL OVER	BRIDGE CULV	SP 1983	1 2200.0	10.0			66.7 76.5 02-05-2022		3.8


		Transportation Infrastructure Management System										2025/03/06	
		Bridge Structures Report											
		All 'IN SERVICE' Structures - Sorted By: File Number											
Page 615 of 772													
BF	Legal Land Location Structure Name Location Description	Region District Municipality	Managed By CMA Constituency	Span Types Located On Located Over	Structure Type	Usage Yr Built Yr Supstr	No. Spans Pipes Max Span Length Max Pipe Dia	Clear Rdwy Nom Length Skew	Single (t) Semi (t) Train (t)	Stru Suff Insp	Rat. % Rat. % Date	Theor VCL On Theor VCL On Meas VCL On	Deck Height Theor VCL Over Meas VCL Over
80651 -1	SE SEC 17 TWP 54 RGE 5 W5M LAKE ISLE CATTLEPASS CULVERT ON PROVINCIAL HIGHWAY 633 NEAR LAKE ISLE	NORTH CENTRAL REGION STONY PLAIN CT LAC STE. ANNE	Alberta Transportation (AIT) CMA12 LAC STE. ANNE-PARKLAND	MP 633:02 C1 13.738 TRAIL-ANIMAL OVER SP	BRIDGE CULV	SP 1983	1 2200.0	9.7			77.8 81.5 02-05-2022		2.9
80652 -1	SW SEC 15 TWP 54 RGE 5 W5M SOUTHVIEW CATTLEPASS CULVERT ON PROVINCIAL HIGHWAY 633 NEAR SOUTHVIEW	NORTH CENTRAL REGION STONY PLAIN CT LAC STE. ANNE	Alberta Transportation (AIT) CMA12 LAC STE. ANNE-PARKLAND	MP 633:02 C1 16.176 TRAIL-ANIMAL OVER SP	BRIDGE CULV	SP 1983	1 2200.0	10.0			77.8 81.5 02-05-2022		3.3
80653 -1	NW SEC 23 TWP 59 RGE 24 W4M REDWATER CREEK CULVERT ON LOCAL ROAD NEAR VIMY	NORTH CENTRAL REGION ATHABASCA CT WESTLOCK	WESTLOCK COUNTY UNDEFINED CMA ATHABASCA-BARRHEAD-	FP;FP LOCAL ROAD WATERCOURSE (WATERCRS-NI)	BRIDGE CULV	RV 1983	2 1000.0	4.0			55.6 71.1 12-06-2020		
80655 W-1	SW SEC 21 TWP 52 RGE 23 W5M HINTON WATERCOURSE CULVERT ON PROVINCIAL HIGHWAY 16 NEAR HINTON	NORTH CENTRAL REGION EDSON CT YELLOWHEAD	Alberta Transportation (AIT) CMA13 WEST YELLOWHEAD	SP 16:02 L1 46.846 TRIBUTARY TO PONOKA CREEK (WATERCRS-	BRIDGE CULV	RV 1987	1 2130.0	15.5 27.0			77.8 68.5 02-05-2024		7.5
80656 -1	NE SEC 22 TWP 52 RGE 23 W5M HINTON PONOKA CREEK CULVERT ON PROVINCIAL HIGHWAY 16 NEAR HINTON	NORTH CENTRAL REGION EDSON CT YELLOWHEAD	Alberta Transportation (AIT) CMA13 WEST YELLOWHEAD	SP 16:02 L1 49.490 PONOKA CREEK (WATERCRS-ST)	BRIDGE CULV	RV 1987	1 2120.0	12.7 -45.0			77.8 69.6 02-05-2024		3.5
80657 -1	NW SEC 10 TWP 58 RGE 8 W6M GRANDE CACHE CNR OVERPASS ON LOCAL ROAD, 15 KM N OF GRANDE CACHE	PEACE REGION GRANDE PRAIRIE MD GREENVIEW	Unknown Private Organization or UNDEFINED CMA WEST YELLOWHEAD	WG LOCAL ROAD RAILWAY MNR	MAJOR BRIDGE	RO 1969 1969	7 43.3	4.9 186.6			50.0 43.1 02-10-2003		11.2 7.7
80659 -1	SE SEC 6 TWP 9 RGE 21 W4M LETHBRIDGE HIGHWAY 3 OVER 13 STREET INTERCHANGE, AT LETHBRIDGE	SOUTHERN REGION LETHBRIDGE LETHBRIDGE	Alberta Transportation (AIT) CMA25 LETHBRIDGE-WEST	WG 3:09 L1 5.368, 3:09 R1 5.343 LOCAL ROAD	MAJOR BRIDGE	GS 1985 1985	1 35.0	21.1 35.0 12.0	28.0 49.0 62.0		72.2 62.8 20-02-2024		5.3 5.9
80659 ZW1-2	SW SEC 5 TWP 9 RGE 21 W4M LETHBRIDGE HIGHWAY 3 OVER 13 STREET INTERCHANGE, AT LETHBRIDGE	SOUTHERN REGION LETHBRIDGE LETHBRIDGE	Alberta Transportation (AIT) UNDEFINED CMA LETHBRIDGE-EAST	3:09 L1 5.837 3:09 L1 5.837	TUBE STRUCTURE	1985					77.8 19-02-2024		
80660 -1	SE SEC 6 TWP 9 RGE 21 W4M LETHBRIDGE STAFFORD DRIVE OVER HIGHWAY 3 INTERCHANGE, AT LETHBRIDGE	SOUTHERN REGION LETHBRIDGE LETHBRIDGE	Alberta Transportation (AIT) CMA25 LETHBRIDGE-WEST	PB 14215:02 L1 0.036, 14215:02 R1 0.068 3:09 L1 4.683, 3:09 R1 4.658	MAJOR BRIDGE	GS 1984 1984	1 44.7	25.0 44.7 18.0	28.0 49.0 62.0		61.1 52.0 20-02-2024		5.5 5.7
80660 ZE2-2	SW SEC 6 TWP 9 RGE 21 W4M LETHBRIDGE STAFFORD DRIVE OVER HIGHWAY 3 INTERCHANGE, AT LETHBRIDGE	SOUTHERN REGION LETHBRIDGE LETHBRIDGE	Alberta Transportation (AIT) CMA25 LETHBRIDGE-WEST	3:09 R1 4.138 3:09 R1 4.138	TUBE STRUCTURE	1984					66.7 20-02-2024		
80660 ZE1-3	SW SEC 6 TWP 9 RGE 21 W4M LETHBRIDGE STAFFORD DRIVE OVER HIGHWAY 3 INTERCHANGE, AT LETHBRIDGE	SOUTHERN REGION LETHBRIDGE LETHBRIDGE	Alberta Transportation (AIT) CMA25 LETHBRIDGE-WEST	3:09 R1 3.683 3:09 R1 3.683	TRUSS (CANTILEV ER) STRUCTURE	2022					100.0 20-02-2024		
80661 -1	SW SEC 6 TWP 9 RGE 21 W4M LETHBRIDGE CPR OVER SCENIC DRIVE AT LETHBRIDGE	SOUTHERN REGION LETHBRIDGE LETHBRIDGE	Canadian Pacific Railways CMA25 LETHBRIDGE-WEST	WG RAILWAY CPR LOCAL ROAD	MAJOR BRIDGE	RU 1983 1983	1 45.0	45.0					
80662 -1	SW SEC 6 TWP 9 RGE 21 W4M LETHBRIDGE CPR OVER CROWNSNEST TRAIL AT LETHBRIDGE	SOUTHERN REGION LETHBRIDGE LETHBRIDGE	Canadian Pacific Railways CMA25 LETHBRIDGE-WEST	WG RAILWAY CPR 3:09 R1 3.928, 3:09 L1 3.954	MAJOR BRIDGE	RU 1984 1984	2 37.0	68.5					5.3 5.3
80663 -1	SW SEC 6 TWP 9 RGE 21 W4M LETHBRIDGE SCENIC DRIVE OVER HIGHWAY 3 INTERCHANGE, AT LETHBRIDGE	SOUTHERN REGION LETHBRIDGE LETHBRIDGE	Alberta Transportation (AIT) CMA25 LETHBRIDGE-WEST	PB 14220:02 L1 0.224, 14220:02 R1 0.069 3:09 L1 3.746, 3:09 R1 3.720	MAJOR BRIDGE	GS 1984 1984	1 41.0	18.0 41.0 0.0	28.0 49.0 62.0		55.6 48.2 20-02-2024		5.5 5.6
80663 ZE1-2	SE SEC 1 TWP 9 RGE 22 W4M LETHBRIDGE SCENIC DRIVE OVER HIGHWAY 3 INTERCHANGE, AT LETHBRIDGE	SOUTHERN REGION LETHBRIDGE LETHBRIDGE	Alberta Transportation (AIT) CMA25 LETHBRIDGE-WEST	3:09 R1 3.181 3:09 R1 3.181	TUBE STRUCTURE	1984					66.7 19-02-2024		
80663 ZS1-3	SW SEC 6 TWP 9 RGE 21 W4M LETHBRIDGE SCENIC DRIVE OVER HIGHWAY 3 INTERCHANGE, AT LETHBRIDGE	SOUTHERN REGION LETHBRIDGE LETHBRIDGE	LETHBRIDGE UNDEFINED CMA LETHBRIDGE-WEST	LOCAL ROAD LOCAL ROAD	TUBE STRUCTURE	1984					50.0 14-11-2018		
80663 ZW1-4	SW SEC 6 TWP 9 RGE 21 W4M LETHBRIDGE SCENIC DRIVE OVER HIGHWAY 3 INTERCHANGE, AT LETHBRIDGE	SOUTHERN REGION LETHBRIDGE LETHBRIDGE	Alberta Transportation (AIT) CMA25 LETHBRIDGE-WEST	3:09 L1 4.153 3:09 L1 4.153	TUBE STRUCTURE	1984					72.2 19-02-2024		
80665 -2	SE SEC 26 TWP 78 RGE 8 W5M SLAVE LAKE WATERCOURSE CULVERT ON HWY 88, 68 KM NW OF SLAVE LAKE	PEACE REGION PEACE RIVER CT NORTHERN SUNRISE	Alberta Transportation (AIT) CMA06 LESSER SLAVE LAKE	SSP 88:04 C1 32.806 TRIBUTARY TO UTIKUMA RIVER (WATERCRS-	BRIDGE CULV	RV 2022	1 2134.0	9.2 -36.0			88.9 72.6 16-07-2024		
80666 -1	SW SEC 6 TWP 87 RGE 7 W6M WORSLEY WATERCOURSE BRIDGE ON LOCAL ROAD NEAR WORSLEY	PEACE REGION GRANDE PRAIRIE CT CLEAR HILLS	CLEAR HILLS COUNTY UNDEFINED CMA CENTRAL PEACE-NOTLEY	HC LOCAL ROAD TRIBUTARY TO EUREKA RIVER (WATERCRS-	STANDARD BRIDGE	RV 1961 1961	1 6.1	8.0 6.1	28.0 49.0 65.5		50.0 55.9 15-10-2023		3.1
80667 -1	NW SEC 16 TWP 90 RGE 4 W6M EUREKA RIVER WHITEMUD RIVER BRIDGE ON LOCAL ROAD NEAR EUREKA RIVER	PEACE REGION GRANDE PRAIRIE CT CLEAR HILLS	CLEAR HILLS COUNTY UNDEFINED CMA CENTRAL PEACE-NOTLEY	HC LOCAL ROAD TRIBUTARY TO WHITEMUD RIVER	STANDARD BRIDGE	RV 1961 1961	1 8.5	8.2 8.5	30.1 52.8 75.4		61.0 66.0 12-11-1999		3.0
80670 -1	NW SEC 16 TWP 78 RGE 26 W5M EAGLESHAM FOX CREEK CULVERT ON LOCAL ROAD NEAR EAGLESHAM	PEACE REGION GRANDE PRAIRIE CT BIRCH HILLS	BIRCH HILLS COUNTY UNDEFINED CMA CENTRAL PEACE-NOTLEY	SPE LOCAL ROAD FOX CREEK (WATERCRS-ST)	BRIDGE CULV	RV 1983	1 3054.0	0.5			77.8 75.7 13-06-2024		4.2


		<div>Transportation Infrastructure Management System</div> <div>Bridge Structures Report</div> <div>All 'IN SERVICE' Structures - Sorted By: File Number</div>										2025/03/06	
												Page 616 of 772	
BF	Legal Land Location Structure Name Location Description	Region District Municipality	Managed By CMA Constituency	Span Types Located On Located Over	Structure Type	Usage Yr Built Yr Supstr	No. Spans Pipes Max Span Length Max Pipe Dia	Clear Rdwy Nom Length Skew	Single (t) Semi (t) Train (t)	Stru Suff Insp	Rat. % Rat. % Date	Theor VCL On Meas VCL On	Deck Height Theor VCL Over Meas VCL Over
80671 -1	SW SEC 22 TWP 63 RGE 19 W5M FOX CREEK WATERCOURSE CULVERT ON LOCAL ROAD NEAR FOX CREEK	PEACE REGION GRANDE PRAIRIE MD GREENVIEW	Unknown Private Organization or UNDEFINED CMA CENTRAL PEACE-NOTLEY	MP LOCAL ROAD TRIBUTARY TO OUTLET CREEK (WATERCRS-	BRIDGE CULV	RV 1910	1 1800.0	8.0 45.0			55.0 48.0 03-02-1994		
80672 -2	NE SEC 11 TWP 110 RGE 21 W5M HIGH LEVEL TRIBUTARY TO BUSHE RIVER CULVERT ON HIGHWAY 58, 15 KM W OF HIGH LEVEL	PEACE REGION PEACE RIVER CT MACKENZIE	Alberta Transportation (AIT) CMA01 PEACE RIVER	MP 58:06 C1 56.139 2ND ORDER TRIBUTARY TO BUSHE RIVER	BRIDGE CULV	RV 2011	1 2400.0	12.6 17.0			88.9 82.8 19-06-2024		
80673 -1	SW SEC 25 TWP 68 RGE 6 W6M WAPITI WATERCOURSE CULVERT ON PROVINCIAL HIGHWAY 40 NEAR WAPITI	PEACE REGION GRANDE PRAIRIE MD GREENVIEW	Alberta Transportation (AIT) CMA05 GRANDE PRAIRIE-WAPITI	MP 40:42 C1 7.347 TRIBUTARY TO BALD MOUNTAIN CREEK	BRIDGE CULV	RV 1983	1 1600.0	11.0 23.0			55.6 57.3 13-11-2024		3.7
80674 -1	SE SEC 8 TWP 68 RGE 5 W6M WAPITI WATERCOURSE CULVERT ON PROVINCIAL HIGHWAY 40 NEAR WAPITI	PEACE REGION GRANDE PRAIRIE MD GREENVIEW	Alberta Transportation (AIT) CMA05 GRANDE PRAIRIE-WAPITI	SPE 40:42 C1 1.093 TRIBUTARY TO BIG MOUNTAIN CK	BRIDGE CULV	RV 1983	1 1813.0	14.5			77.8 55.2 13-11-2024		9.7
80675 -2	SW SEC 13 TWP 86 RGE 7 W6M WORSLEY WATERCOURSE CULVERT ON LOCAL ROAD, 17 KM SE OF WORSLEY	PEACE REGION GRANDE PRAIRIE CT CLEAR HILLS	CLEAR HILLS COUNTY UNDEFINED CMA CENTRAL PEACE-NOTLEY	MP;MP LOCAL ROAD TRIBUTARY TO EUREKA RIVER (WATERCRS-	BRIDGE CULV	RV 2023	2 1400.0	8.0			66.7 70.0 17-10-2023		
80676 -1	NW SEC 13 TWP 86 RGE 7 W6M EUREKA RIVER RABBIT CREEK CULVERT ON LOCAL ROAD NEAR EUREKA RIVER	PEACE REGION GRANDE PRAIRIE CT CLEAR HILLS	CLEAR HILLS COUNTY UNDEFINED CMA CENTRAL PEACE-NOTLEY	MP LOCAL ROAD TRIBUTARY TO EUREKA RIVER (WATERCRS-	BRIDGE CULV	RV 1983	1 1600.0	8.0 -40.0			33.3 44.6 17-10-2023		2.3
80678 -1	NW SEC 27 TWP 109 RGE 13 W5M FT VERMILION WATERCOURSE BRIDGE ON LOCAL ROAD NEAR FT VERMILION	PEACE REGION PEACE RIVER CT MACKENZIE	MACKENZIE COUNTY UNDEFINED CMA PEACE RIVER	HC LOCAL ROAD TRIBUTARY TO PEACE RIVER (WATERCRS-	STANDARD BRIDGE	RV 1961 1961	2 10.1	8.2 16.2	28.0 49.0 65.5	38.9 61.9 17-10-2022			2.6
80679 -1	SW SEC 25 TWP 109 RGE 13 W5M FT VERMILION WATERCOURSE BRIDGE ON LOCAL ROAD NEAR FT VERMILION	PEACE REGION PEACE RIVER CT MACKENZIE	MACKENZIE COUNTY UNDEFINED CMA PEACE RIVER	HC LOCAL ROAD TRIBUTARY TO PEACE RIVER (WATERCRS-	STANDARD BRIDGE	RV 1961 1961	3 8.5	8.2 23.1	28.0 49.0 65.5	22.2 55.3 17-10-2023			2.5
80680 -1	SW SEC 36 TWP 109 RGE 13 W5M FT VERMILION WATERCOURSE BRIDGE ON LOCAL ROAD NEAR FT VERMILION	PEACE REGION PEACE RIVER CT MACKENZIE	MACKENZIE COUNTY UNDEFINED CMA PEACE RIVER	HC LOCAL ROAD 2ND ORDER TRIBUTARY TO PEACE RIVER	STANDARD BRIDGE	RV 1989 1964	2 8.5	8.2 17.0 -30.0	30.1 52.8 75.4	44.4 65.4 09-12-2021			3.0
80681 -2	SW SEC 16 TWP 69 RGE 19 W5M SUNSET HOUSE WATERCOURSE CULVERT ON LOCAL ROAD, 18 KM SE OF SUNSET HOUSE	PEACE REGION GRANDE PRAIRIE MD GREENVIEW	M.D. OF GREENVIEW NO. 16 UNDEFINED CMA CENTRAL PEACE-NOTLEY	MP LOCAL ROAD TRIBUTARY TO SWEATHOUSE CREEK	BRIDGE CULV	RV 2011	1 1600.0	8.0 22.0			88.9 91.8 19-10-2021		
80682 -1	NW SEC 23 TWP 70 RGE 2 W6M GOODWIN WATERCOURSE CULVERT ON LOCAL ROAD NEAR GOODWIN	PEACE REGION GRANDE PRAIRIE MD GREENVIEW	M.D. OF GREENVIEW NO. 16 UNDEFINED CMA CENTRAL PEACE-NOTLEY	SP LOCAL ROAD TRIBUTARY TO ECONOMY CREEK	BRIDGE CULV	RV 1983	1 1813.0	10.0 28.0			55.6 62.1 07-10-2021		13.7
80683 -1	NE SEC 22 TWP 70 RGE 2 W6M GOODWIN WATERCOURSE CULVERT ON LOCAL ROAD NEAR GOODWIN	PEACE REGION GRANDE PRAIRIE MD GREENVIEW	M.D. OF GREENVIEW NO. 16 UNDEFINED CMA CENTRAL PEACE-NOTLEY	SPE LOCAL ROAD TRIBUTARY TO ECONOMY CREEK	BRIDGE CULV	RV 1983	1 1813.0	10.0 -21.0			77.8 72.5 21-11-2024		15.3
80685 -1	SE SEC 33 TWP 82 RGE 25 W4M WABASCA WATERCOURSE CULVERT ON LOCAL ROAD NEAR WABASCA	NORTH CENTRAL REGION FORT MCMURRAY WABASCA #166C	M.D. OF OPPORTUNITY NO. 17 UNDEFINED CMA LESSER SLAVE LAKE	MP LOCAL ROAD TRIBUTARY TO WABASCA RIVER	BRIDGE CULV	RV 1983	1 2200.0	9.0			44.4 56.5 30-04-2017		4.5
80686 -1	NE SEC 24 TWP 74 RGE 17 W5M HIGH PRAIRIE DEEP CREEK CULVERT ON LOCAL ROAD NEAR HIGH PRAIRIE	PEACE REGION PEACE RIVER HIGH PRAIRIE	HIGH PRAIRIE CMA06 LESSER SLAVE LAKE	SP LOCAL ROAD TRIBUTARY TO EAST PRAIRIE RIVER	BRIDGE CULV	RV 1984	1 2750.0	15.0			33.0 51.3 19-04-2002		
80687 -1	SW SEC 4 TWP 100 RGE 20 W5M CARCAJOU SET WATERCOURSE CULVERT ON LOCAL ROAD NEAR CARCAJOU SET	PEACE REGION PEACE RIVER CT NORTHERN LIGHTS	COUNTY OF NORTHERN UNDEFINED CMA PEACE RIVER	MP LOCAL ROAD 2ND ORDER TRIBUTARY TO PEACE RIVER	BRIDGE CULV	RV 1983	1 2400.0	8.0			11.1 0.0 09-09-2022		5.0
80688 -2	SW SEC 23 TWP 75 RGE 17 W5M HIGH PRAIRIE SOUTH HEART RIVER BRIDGE ON LOCAL ROAD, 14 KM N OF HIGH PRAIRIE	PEACE REGION PEACE RIVER CT BIG LAKES	BIG LAKES COUNTY UNDEFINED CMA LESSER SLAVE LAKE	WG LOCAL ROAD SOUTH HEART RIVER (WATERCRS-ST)	MAJOR BRIDGE	RV 2021 2021	1 26.4	5.4 26.4 0.0			100.0 69.1 15-09-2021		
80690 -2	SE SEC 18 TWP 72 RGE 17 W5M HIGH PRAIRIE WATERCOURSE CULVERT ON LOCAL ROAD, 33 KM SW OF HIGH PRAIRIE	PEACE REGION PEACE RIVER CT BIG LAKES	BIG LAKES COUNTY UNDEFINED CMA LESSER SLAVE LAKE	SP LOCAL ROAD WATERCOURSE (WATERCRS-NI)	BRIDGE CULV	RV 2020	1 4300.0	8.0 -30.0			100.0 93.3 26-08-2022		
80692 -1	SE SEC 32 TWP 87 RGE 10 W6M CLEAR PRAIRI LATHROP CREEK CULVERT ON LOCAL ROAD, 33 KM NW OF WORSLEY	PEACE REGION GRANDE PRAIRIE CT CLEAR HILLS	CLEAR HILLS COUNTY UNDEFINED CMA CENTRAL PEACE-NOTLEY	SPE LOCAL ROAD LATHROP CREEK (WATERCRS-ST)	BRIDGE CULV	RV 1984	1 3054.0	8.0 12.0			66.7 65.6 01-10-2022		6.5
80693 -1	SE SEC 28 TWP 65 RGE 5 W6M GRANDE PRAIR ELK CREEK (TRIBUTARY TO CUTBANK RIVER) CULVERT ON HIGHWAY 40, 68 KM S OF	PEACE REGION GRANDE PRAIRIE MD GREENVIEW	Alberta Transportation (AIT) CMA05 GRANDE PRAIRIE-WAPITI	SPE 40:40 C1 2.155 TRIBUTARY TO CUTBANK RIVER (WATERCRS-	BRIDGE CULV	RV 1984	1 2744.0	15.0 -36.0			55.6 50.8 13-11-2024		15.4
80694 -1	NW SEC 8 TWP 63 RGE 4 W6M GRANDE PRAIR NORTH LITTLE PRAIRIE CREEK (TRIBUTARY TO KAKWA RIVER) CULVERT ON HIGHWAY 40,	PEACE REGION GRANDE PRAIRIE MD GREENVIEW	Alberta Transportation (AIT) CMA05 GRANDE PRAIRIE-WAPITI	SP-MP 40:38 C1 25.844 2ND ORDER TRIBUTARY TO KAKWA RIVER	BRIDGE CULV	RV 1984	1 2430.0	9.4 54.0			44.4 46.7 13-11-2024		14.0
80695 -1	SE SEC 8 TWP 63 RGE 4 W6M GRANDE PRAIR SOUTH LITTLE PRAIRIE CREEK (TRIBUTARY TO KAKWA RIVER) CULVERT ON HIGHWAY 40,	PEACE REGION GRANDE PRAIRIE MD GREENVIEW	Alberta Transportation (AIT) CMA05 GRANDE PRAIRIE-WAPITI	SPE 40:38 C1 25.414 2ND ORDER TRIBUTARY TO KAKWA RIVER	BRIDGE CULV	RV 1984	1 2744.0	9.4 -36.0			55.6 51.8 13-11-2024		5.4


BF	Legal Land Location Structure Name Location Description	Region District Municipality	Managed By CMA Constituency	Span Types Located On Located Over	Structure Type	Usage Yr Built Yr Supstr	No. Spans Pipes Max Span Length Max Pipe Dia	Clear Rdwy Nom Length Skew	Single (t) Semi (t) Train (t)	Stru Suff Insp	Rat. % Rat. % Date	Theor VCL On Meas VCL On	Deck Height Theor VCL Over Meas VCL Over
80697 -1	NW SEC 3 TWP 59 RGE 7 W6M GRANDE CACHE TRIBUTARY TO SMOKY RIVER CULVERT ON HIGHWAY 40, 28 KM N OF GRANDE CACHE	PEACE REGION GRANDE PRAIRIE MD GREENVIEW	Alberta Transportation (AIT) CMA05 GRANDE PRAIRIE-WAPITI	SP;SP 40:36 C1 28.015 TRIBUTARY TO SMOKY RIVER (WATERCRS-	BRIDGE CULV	RV 1986	2 2430.0	10.2 0.0			77.8 67.2 14-11-2024		5.9
80698 -1	NE SEC 3 TWP 59 RGE 7 W6M GRANDE CACHE TRIBUTARY TO SMOKY RIVER CULVERT ON HIGHWAY 40, 28 KM N OF GRANDE CACHE	PEACE REGION GRANDE PRAIRIE MD GREENVIEW	Alberta Transportation (AIT) CMA05 GRANDE PRAIRIE-WAPITI	SP 40:36 C1 28.857 TRIBUTARY TO SMOKY RIVER (WATERCRS-	BRIDGE CULV	RV 1986	1 2134.0	10.2 -15.0			77.8 58.9 14-11-2024		8.0
80699 -1	NE SEC 2 TWP 59 RGE 7 W6M GRANDE CACHE TRIBUTARY TO SMOKY RIVER CULVERT ON HIGHWAY 40, 29 KM N OF GRANDE CACHE	PEACE REGION GRANDE PRAIRIE MD GREENVIEW	Alberta Transportation (AIT) CMA05 GRANDE PRAIRIE-WAPITI	SP 40:36 C1 29.778 TRIBUTARY TO SMOKY RIVER (WATERCRS-	BRIDGE CULV	RV 1986	1 1829.0	10.2 -22.0			22.2 34.7 14-11-2024		14.0
80700 -1	NE SEC 1 TWP 59 RGE 7 W6M GRANDE CACHE TRIBUTARY TO SMOKY RIVER CULVERT ON HIGHWAY 40, 30 KM N OF GRANDE CACHE	PEACE REGION GRANDE PRAIRIE MD GREENVIEW	Alberta Transportation (AIT) CMA05 GRANDE PRAIRIE-WAPITI	SP 40:36 C1 31.564 TRIBUTARY TO SMOKY RIVER (WATERCRS-	BRIDGE CULV	RV 1986	1 2120.0	10.2 -15.0			44.4 44.8 14-11-2024		
80701 -1	SW SEC 7 TWP 59 RGE 6 W6M GRANDE CACHE TRIBUTARY TO SMOKY RIVER CULVERT ON HIGHWAY 40, 32 KM N OF GRANDE CACHE	PEACE REGION GRANDE PRAIRIE MD GREENVIEW	Alberta Transportation (AIT) CMA05 GRANDE PRAIRIE-WAPITI	SP 40:36 C1 32.322 TRIBUTARY TO SMOKY RIVER (WATERCRS-	BRIDGE CULV	RV 1986	1 1829.0	10.2 30.0			77.8 63.1 14-11-2024		14.6
80702 -1	NE SEC 8 TWP 59 RGE 6 W6M GRANDE CACHE TRIBUTARY TO SMOKY RIVER CULVERT ON HIGHWAY 40, 34 KM N OF GRANDE CACHE	PEACE REGION GRANDE PRAIRIE MD GREENVIEW	Alberta Transportation (AIT) CMA05 GRANDE PRAIRIE-WAPITI	SP 40:36 C1 35.724 TRIBUTARY TO SMOKY RIVER (WATERCRS-	BRIDGE CULV	RV 1986	1 2134.0	10.2 10.0			66.7 56.9 14-11-2024		12.1
80703 -1	SW SEC 16 TWP 74 RGE 11 W6M HYTHE WATERCOURSE CULVERT ON LOCAL ROAD NEAR HYTHE	PEACE REGION GRANDE PRAIRIE CT GRANDE PRAIRIE	COUNTY OF GRANDE PRAIRIE UNDEFINED CMA GRANDE PRAIRIE-WAPITI	MP;MP LOCAL ROAD 2ND ORDER TRIBUTARY TO BEAVERLODGE	BRIDGE CULV	RV 1984	2 1500.0	7.3 -30.0			22.2 43.6 31-05-2023		2.0
80704 -1	NW SEC 16 TWP 74 RGE 11 W6M HYTHE WATERCOURSE CULVERT ON LOCAL ROAD NEAR HYTHE	PEACE REGION GRANDE PRAIRIE CT GRANDE PRAIRIE	COUNTY OF GRANDE PRAIRIE UNDEFINED CMA GRANDE PRAIRIE-WAPITI	MP;MP LOCAL ROAD 2ND ORDER TRIBUTARY TO BEAVERLODGE	BRIDGE CULV	RV 1984	2 1500.0	7.3			22.2 33.6 12-07-2022		
80705 -1	NE SEC 19 TWP 57 RGE 8 W6M GRANDE CACHE WATERCOURSE BRIDGE ON HIGHWAY 40, 11 KM NW OF GRANDE CACHE	PEACE REGION GRANDE PRAIRIE MD GREENVIEW	Alberta Transportation (AIT) CMA05 WEST YELLOWHEAD	SP 40:36 C1 6.208 WATERCOURSE (WATERCRS-NI)	BRIDGE CULV	RV 1997	1 2740.0	12.4 30.0			77.8 70.3 14-11-2024		5.0
80707 -1	SW SEC 16 TWP 68 RGE 2 W6M GOODWIN BEAVER CREEK CULVERT ON LOCAL ROAD NEAR GOODWIN	PEACE REGION GRANDE PRAIRIE MD GREENVIEW	M.D. OF GREENVIEW NO. 16 UNDEFINED CMA CENTRAL PEACE-NOTLEY	MP-MP LOCAL ROAD ECONOMY CREEK (WATERCRS-ST)	BRIDGE CULV	RV 1985	1 2100.0	9.7 34.0			77.8 68.4 08-07-2022		4.0
80708 -1	NW SEC 17 TWP 82 RGE 7 W6M FOURTH CREEK WATERCOURSE CULVERT ON LOCAL ROAD NEAR FOURTH CREEK	PEACE REGION GRANDE PRAIRIE CT SADDLE HILLS	SADDLE HILLS COUNTY UNDEFINED CMA CENTRAL PEACE-NOTLEY	MP LOCAL ROAD TRIBUTARY TO FOURTH CREEK (WATERCRS-	BRIDGE CULV	RV 1984	1 2000.0	6.0 -30.0			55.6 60.9 25-06-2021		3.5
80709 -1	SW SEC 21 TWP 82 RGE 7 W6M FOURTH CREEK WATERCOURSE CULVERT ON LOCAL ROAD NEAR FOURTH CREEK	PEACE REGION GRANDE PRAIRIE CT SADDLE HILLS	SADDLE HILLS COUNTY UNDEFINED CMA CENTRAL PEACE-NOTLEY	SP LOCAL ROAD 2ND ORDER TRIBUTARY TO FOURTH CREEK	BRIDGE CULV	RV 1984	1 2400.0	6.5 -25.0			55.6 61.2 25-06-2021		7.5
80710 -1	SW SEC 27 TWP 63 RGE 2 W6M GOODWIN WATERCOURSE CULVERT ON LOCAL ROAD NEAR GOODWIN	PEACE REGION GRANDE PRAIRIE MD GREENVIEW	M.D. OF GREENVIEW NO. 16 UNDEFINED CMA CENTRAL PEACE-NOTLEY	SPE LOCAL ROAD LATORNELL RIVER (WATERCRS-ST)	BRIDGE CULV	RV 1984	1 1502.0	9.5 7.0			66.7 64.0 13-09-2019		11.7
80711 -1	NW SEC 14 TWP 84 RGE 20 W5M ST. ISIDORE TRIBUTARY TO PEACE RIVER CULVERT ON LOCAL ROAD, 12 KM NE OF ST. ISIDORE	PEACE REGION PEACE RIVER CT NORTHERN SUNRISE	NORTHERN SUNRISE UNDEFINED CMA PEACE RIVER	SP LOCAL ROAD TRIBUTARY TO PEACE RIVER (WATERCRS-	BRIDGE CULV	RV 1984	1 3050.0	8.0			55.6 61.2 16-10-2021		6.0
80712 -1	NW SEC 22 TWP 83 RGE 20 W5M ST. ISIDORE PATS CREEK CULVERT ON LOCAL ROAD NEAR ST. ISIDORE	PEACE REGION PEACE RIVER CT NORTHERN SUNRISE	NORTHERN SUNRISE UNDEFINED CMA PEACE RIVER	MP LOCAL ROAD PATS CREEK (WATERCRS-ST)	BRIDGE CULV	RV 1984	1 2200.0	8.0 -6.0			55.6 69.3 25-04-2019		4.3
80713 -2	NW SEC 34 TWP 69 RGE 6 W6M GROVEDALE WATERCOURSE CULVERT ON LOCAL ROAD NEAR GROVEDALE	PEACE REGION GRANDE PRAIRIE MD GREENVIEW	M.D. OF GREENVIEW NO. 16 UNDEFINED CMA GRANDE PRAIRIE-WAPITI	MP LOCAL ROAD 2ND ORDER TRIBUTARY TO BIG MOUNTAIN	BRIDGE CULV	RV 2005	1 2200.0	7.0 0.0			77.8 85.2 07-07-2022		3.0
80714 -1	SW SEC 10 TWP 71 RGE 6 W6M GRANDE PRAIR FLYINGSHOT C CULVERT ON LOCAL ROAD NEAR GRANDE PRAIR	PEACE REGION GRANDE PRAIRIE GRANDE PRAIRIE	COUNTY OF GRANDE PRAIRIE UNDEFINED CMA GRANDE PRAIRIE	MP LOCAL ROAD TRIBUTARY TO BEAR RIVER (WATERCRS-ST)	BRIDGE CULV	RV 1984	1 1600.0	7.0			33.0 36.0 04-07-2003		2.5
80715 -1	SW SEC 18 TWP 74 RGE 26 W5M DEBOLT WATERCOURSE CULVERT ON LOCAL ROAD NEAR DEBOLT	PEACE REGION GRANDE PRAIRIE MD GREENVIEW	M.D. OF GREENVIEW NO. 16 UNDEFINED CMA CENTRAL PEACE-NOTLEY	MP LOCAL ROAD 2ND ORDER TRIBUTARY TO PUSKWASKAU	BRIDGE CULV	RV 1985	1 1800.0	6.0			77.8 64.7 28-06-2023		2.3
80716 -2	SW SEC 26 TWP 67 RGE 21 W5M LITTLE SMOKY WATERCOURSE CULVERT ON LOCAL ROAD, 10 KM NE OF LITTLE SMOKY	PEACE REGION GRANDE PRAIRIE MD GREENVIEW	M.D. OF GREENVIEW NO. 16 UNDEFINED CMA CENTRAL PEACE-NOTLEY	MP LOCAL ROAD TRIBUTARY TO GOOSE RIVER (WATERCRS-	BRIDGE CULV	RV 2013	1 2400.0	8.0 0.0			88.9 87.9 30-06-2023		
80717 -1	NW SEC 4 TWP 33 RGE 5 W5M SUNDRE CATTLEPASS CULVERT ON PROVINCIAL HIGHWAY 22 NEAR SUNDRE	CENTRAL REGION RED DEER SUNDRE	Alberta Transportation (AIT) CMA29 RIMBEY-ROCKY MOUNTAIN	MP 22:20 C1 0.913 TRAIL-ANIMAL OVER	BRIDGE CULV	SP 1983	1 2400.0	13.9			77.8 80.5 14-02-2023		3.4
80719 -1	SE SEC 36 TWP 18 RGE 3 W5M LONGVIEW CATTLEPASS CULVERT ON PROVINCIAL HIGHWAY 541 NEAR LONGVIEW	SOUTHERN REGION CALGARY CT FOOTHILLS	Alberta Transportation (AIT) CMA27 LIVINGSTONE-MACLEOD	MP 541:02 C1 38.179 TRAIL-ANIMAL OVER	BRIDGE CULV	SP 1984	1 2400.0	11.8			66.7 69.4 10-11-2022		3.0


		Transportation Infrastructure Management System Bridge Structures Report All 'IN SERVICE' Structures - Sorted By: File Number										2025/03/06	
												Page 618 of 772	
BF	Legal Land Location Structure Name Location Description	Region District Municipality	Managed By CMA Constituency	Span Types Located On Located Over	Structure Type	Usage Yr Built Yr Supstr	No. Spans Pipes Max Span Length Max Pipe Dia	Clear Rdwy Nom Length Skew	Single (t) Semi (t) Train (t)	Stru Suff Insp	Rat. % Rat. % Date	Theor VCL On Meas VCL On	Deck Height Theor VCL Over Meas VCL Over
80720 -1	SW SEC 34 TWP 18 RGE 3 W5M LONGVIEW CATTLEPASS CULVERT ON PROVINCIAL HIGHWAY 541 NEAR LONGVIEW	SOUTHERN REGION CALGARY CT FOOTHILLS	Alberta Transportation (AIT) CMA27 LIVINGSTONE-MACLEOD	MP 541:02 C1 33.595 TRAIL-ANIMAL OVER SP	BRIDGE CULV	SP 1984	1 2400.0	11.8			77.8 72.2 10-11-2022		3.0
80721 -1	SW SEC 36 TWP 18 RGE 3 W5M LONGVIEW CATTLEPASS CULVERT ON PROVINCIAL HIGHWAY 541 NEAR LONGVIEW	SOUTHERN REGION CALGARY CT FOOTHILLS	Alberta Transportation (AIT) CMA27 LIVINGSTONE-MACLEOD	MP 541:02 C1 37.546 TRAIL-ANIMAL OVER SP	BRIDGE CULV	SP 1984	1 2400.0	11.8			77.8 74.9 10-11-2022		3.0
80723 -1	SW SEC 3 TWP 30 RGE 18 W4M DELIA WATERCOURSE CULVERT ON LOCAL ROAD NEAR DELIA	CENTRAL REGION HANNA CT STARLAND	STARLAND COUNTY UNDEFINED CMA DRUMHELLER-STETTTLER	MP LOCAL ROAD 2ND ORDER TRIBUTARY TO MICHICHI CREEK	BRIDGE CULV	RV 1984	1 2200.0	7.3 15.0			55.6 61.7 07-10-2022		2.6
80724 -1	SW SEC 28 TWP 23 RGE 22 W4M GLEICHEN WATERCOURSE CULVERT ON LOCAL ROAD NEAR GLEICHEN	SOUTHERN REGION CALGARY CT WHEATLAND	WHEATLAND COUNTY UNDEFINED CMA OLDS-DIDSBURY-THREE	SP LOCAL ROAD TRIBUTARY TO CROWFOOT CREEK	BRIDGE CULV	RV 1985	1 3048.0	7.0 10.0			33.3 56.2 27-04-2023		3.5
80725 -1	NE SEC 12 TWP 28 RGE 26 W4M BEISEKER WATERCOURSE CULVERT ON PROVINCIAL HIGHWAY 9 NEAR BEISEKER	SOUTHERN REGION CALGARY CT ROCKY VIEW	Alberta Transportation (AIT) CMA29 OLDS-DIDSBURY-THREE	FP;FP 9:02 C1 44.251 TRIBUTARY TO ROSEBUD RIVER	BRIDGE CULV	RV 1910	2 1375.0	18.4 -60.0			55.6 48.7 18-01-2024		1.8
80727 -1	NE SEC 17 TWP 20 RGE 29 W4M OKOTOKS WATERCOURSE CULVERT ON PROVINCIAL HIGHWAY 7 NEAR OKOTOKS	SOUTHERN REGION CALGARY OKOTOKS	Alberta Transportation (AIT) CMA27 HIGHWOOD	SP 7:08 C1 19.247 TRIBUTARY TO SHEEP RIVER (WATERCRS-	BRIDGE CULV	RV 1986	1 2439.0	11.0 -20.0			88.9 80.5 11-11-2024		5.9
80728 -1	SE SEC 29 TWP 18 RGE 3 W5M LONGVIEW CATTLEPASS CULVERT ON PROVINCIAL HIGHWAY 541 NEAR LONGVIEW	SOUTHERN REGION CALGARY CT FOOTHILLS	Alberta Transportation (AIT) CMA27 LIVINGSTONE-MACLEOD	MP 541:02 C1 30.643 TRAIL-ANIMAL OVER SP	BRIDGE CULV	SP 1984	1 2400.0	11.8			77.8 74.9 10-11-2022		3.0
80731 -1	SW SEC 36 TWP 19 RGE 28 W4M MAZEPPA WATERCOURSE CULVERT ON LOCAL ROAD NEAR MAZEPPA	SOUTHERN REGION CALGARY CT FOOTHILLS	FOOTHILLS COUNTY UNDEFINED CMA LIVINGSTONE-MACLEOD	MP LOCAL ROAD TRIBUTARY TO FRANK LAKE (WATERCRS-ST)	BRIDGE CULV	RV 1985	1 2200.0	8.0 23.0			88.9 82.7 27-08-2020		2.5
80733 -1	SW SEC 29 TWP 17 RGE 2 W5M LONGVIEW WATERCOURSE CULVERT ON LOCAL ROAD NEAR LONGVIEW	SOUTHERN REGION CALGARY EDEN VALLEY #216	FOOTHILLS COUNTY UNDEFINED CMA LIVINGSTONE-MACLEOD	SP LOCAL ROAD TRIBUTARY TO PEKISKO CREEK (WATERCRS-	BRIDGE CULV	RV 1985	1 1524.0	5.0 -25.0			77.8 67.4 25-08-2020		5.9
80734 -1	NE SEC 26 TWP 19 RGE 4 W5M TURNER VALLE CATTLEPASS CULVERT ON PROVINCIAL HIGHWAY 546 NEAR TURNER VALLE	SOUTHERN REGION CALGARY CT FOOTHILLS	Alberta Transportation (AIT) CMA27 HIGHWOOD	MP 546:02 C1 1.205 TRAIL-ANIMAL OVER SP	BRIDGE CULV	SP 1987	1 2400.0	9.0			55.6 57.2 01-11-2022		3.2
80735 -1	NW SEC 14 TWP 29 RGE 6 W5M WATER VALLEY CATTLEPASS CULVERT ON PROVINCIAL HIGHWAY 579 NEAR WATER VALLEY	SOUTHERN REGION CALGARY MD BIGHORN	Alberta Transportation (AIT) CMA28 BANFF-KANANASKIS	MP 579:02 C1 27.380 TRAIL-ANIMAL OVER SP	BRIDGE CULV	SP 1985	1 2400.0	11.5			77.8 82.4 02-05-2022		3.7
80736 -1	SW SEC 3 TWP 24 RGE 5 W4M ACADIA VALLEY ALKALI CREEK CULVERT ON LOCAL ROAD NEAR ACADIA VALLE	CENTRAL REGION HANNA SPECIAL AREA 3	Municipal Services Branch UNDEFINED CMA DRUMHELLER-STETTTLER	MP;MP;MP LOCAL ROAD ALKALI CREEK (WATERCRS-ST)	BRIDGE CULV	RV 1984	3 1200.0	7.4 15.0			33.3 54.8 18-08-2021		
80737 -1	SW SEC 21 TWP 50 RGE 9 W4M MANNVILLE CATTLEPASS CULVERT ON PROVINCIAL HIGHWAY 16 NEAR MANNVILLE	CENTRAL REGION VERMILION CT MINBURN	Alberta Transportation (AIT) CMA15 FORT SASKATCHEWAN-	MP 16:28 R1 7.358, 16:28 L1 7.346 TRAIL-ANIMAL OVER SP	BRIDGE CULV	SP 1983	1 2200.0	25.0			77.8 66.0 23-06-2024		4.3
80738 -1	SE SEC 22 TWP 50 RGE 9 W4M MANNVILLE CATTLEPASS CULVERT ON PROVINCIAL HIGHWAY 16 NEAR MANNVILLE	CENTRAL REGION VERMILION CT MINBURN	Alberta Transportation (AIT) CMA15 FORT SASKATCHEWAN-	MP 16:28 R1 9.858, 16:28 L1 9.856 TRAIL-ANIMAL OVER SP	BRIDGE CULV	SP 1984	1 2000.0	26.3			55.6 68.7 23-06-2024		3.7
80739 -1	NW SEC 19 TWP 56 RGE 4 W4M LINDBERGH CATTLEPASS CULVERT ON PROVINCIAL HIGHWAY 646 NEAR LINDBERGH	NORTH CENTRAL REGION ATHABASCA CT ST PAUL	Alberta Transportation (AIT) CMA08 BONNYVILLE-COLD LAKE-ST.	SP 646:04 C1 21.095 TRAIL-ANIMAL OVER SP	BRIDGE CULV	SP 1983	1 2200.0	9.6 0.0			55.6 50.5 17-08-2022		3.4
80740 -1	NW SEC 27 TWP 55 RGE 4 W4M HEINSBURG CATTLEPASS CULVERT ON PROVINCIAL HIGHWAY 646 NEAR HEINSBURG	NORTH CENTRAL REGION ATHABASCA CT ST PAUL	Alberta Transportation (AIT) CMA08 BONNYVILLE-COLD LAKE-ST.	MP 646:04 C1 32.301 TRAIL-ANIMAL OVER SP	BRIDGE CULV	SP 1984	1 2000.0	9.0 0.0			66.7 68.5 17-08-2022		3.1
80741 -1	NW SEC 30 TWP 50 RGE 10 W4M INNISFREE CATTLEPASS CULVERT ON PROVINCIAL HIGHWAY 16 NEAR INNISFREE	CENTRAL REGION VERMILION CT MINBURN	Alberta Transportation (AIT) CMA15 FORT SASKATCHEWAN-	MP 16:26 R1 25.751, 16:26 L1 25.772 TRAIL-ANIMAL OVER SP	BRIDGE CULV	SP 1984	1 2400.0	25.0			77.8 80.1 23-06-2024		
80742 -1	NE SEC 27 TWP 64 RGE 13 W4M LAC LA BICHE WATERCOURSE CULVERT ON PROVINCIAL HIGHWAY 55 NEAR LAC LA BICHE	NORTH CENTRAL REGION ATHABASCA CT LAC LA BICHE	Alberta Transportation (AIT) CMA08 FORT MCMURRAY-LAC LA	MP 55:14 C1 8.363 TRIBUTARY TO BEAVER RIVER (WATERCRS-	BRIDGE CULV	RV 1985	1 2000.0	10.5 0.0			55.6 55.6 14-06-2024		6.2
80743 -1	SE SEC 5 TWP 47 RGE 11 W4M KINSELLA WATERCOURSE CULVERT ON PROVINCIAL HIGHWAY 26 NEAR KINSELLA	CENTRAL REGION VERMILION CT BEAVER	Alberta Transportation (AIT) CMA16 CAMROSE	MP 26:14 C1 13.955 TRIBUTARY TO GRATTAN CREEK	BRIDGE CULV	RV 1984	1 2000.0	9.8			66.7 68.1 14-11-2023		2.7
80744 -1	SE SEC 30 TWP 55 RGE 19 W4M LAMONT WATERCOURSE CULVERT ON HWY 29, 2 KM NW OF LAMONT	CENTRAL REGION VERMILION CT LAMONT	Alberta Transportation (AIT) CMA14 FORT SASKATCHEWAN-	RPE-RPE-RPE;RPE-RPE-RPE 29:02 C1 1.526 TRIBUTARY TO LAMONT CREEK (WATERCRS-	BRIDGE CULV	RV 1983	2 2210.0	11.5			33.3 53.6 15-07-2023		2.5
80745 -1	NW SEC 29 TWP 63 RGE 9 W4M GOODRIDGE WATERCOURSE CULVERT ON PROVINCIAL HIGHWAY 55 NEAR GOODRIDGE	NORTH CENTRAL REGION ATHABASCA MD BONNYVILLE	Alberta Transportation (AIT) CMA08 BONNYVILLE-COLD LAKE-ST.	MP 55:14 C1 49.656 TRIBUTARY TO BEAVER RIVER (WATERCRS-	BRIDGE CULV	RV 1985	1 1800.0	10.8			44.4 45.9 14-06-2024		4.0


		<div>Transportation Infrastructure Management System</div> <div>Bridge Structures Report</div> <div>All 'IN SERVICE' Structures - Sorted By: File Number</div>										2025/03/06		
														Page 619 of 772
BF	Legal Land Location Structure Name Location Description	Region District Municipality	Managed By CMA Constituency	Span Types Located On Located Over	Structure Type	Usage Yr Built Yr Supstr	No. Spans Pipes Max Span Length Max Pipe Dia	Clear Rdwy Nom Length Skew	Single (t) Semi (t) Train (t)	Stru Suff	Rat. % Rat. % Insp Date	Theor VCL On Meas VCL On	Deck Height Theor VCL Over Meas VCL Over	
80746 -1	SW SEC 5 TWP 60 RGE 19 W4M WASKATENAU WATERCOURSE CULVERT ON PROVINCIAL HIGHWAY 656 NEAR WASKATENAU	NORTH CENTRAL REGION ATHABASCA CT SMOKY LAKE	Alberta Transportation (AIT) CMA07 ATHABASCA-BARRHEAD-	MP;MP 656:02 C1 13.863 TRIBUTARY TO WASKATENAU CREEK	BRIDGE CULV	RV 1983	2 1600.0	9.2 0.0			77.8 72.1 25-08-2022		2.5	
80747 -1	NE SEC 30 TWP 44 RGE 6 W4M WAINWRIGHT WATERCOURSE CULVERT ON LOCAL ROAD NEAR WAINWRIGHT	CENTRAL REGION VERMILION MD WAINWRIGHT	M.D. OF WAINWRIGHT NO. 61 UNDEFINED CMA VERMILION-LLOYDMINSTER-	MP;MP LOCAL ROAD 2ND ORDER TRIBUTARY TO RIBSTONE	BRIDGE CULV	RV 1983	2 1600.0	9.6 -28.0			33.3 49.3 18-10-2020		3.2	
80748 -1	SE SEC 25 TWP 55 RGE 18 W4M CHIPMAN WHITFORD CREEK CULVERT ON PROVINCIAL HIGHWAY 29 NEAR CHIPMAN	CENTRAL REGION VERMILION CT LAMONT	Alberta Transportation (AIT) CMA14 FORT SASKATCHEWAN-	FP 29:02 C1 19.174 WHITFORD CREEK (WATERCRS-ST)	BRIDGE CULV	RV 1984	1 1570.0	12.5 			44.4 50.7 15-07-2023		2.8	
80749 -1	SE SEC 12 TWP 44 RGE 5 W4M HEATH CATTLEPASS CULVERT ON PROVINCIAL HIGHWAY 610 NEAR HEATH	CENTRAL REGION VERMILION MD WAINWRIGHT	Alberta Transportation (AIT) CMA15 VERMILION-LLOYDMINSTER-	MP 610:02 C1 7.908 TRAIL-ANIMAL OVER SP	BRIDGE CULV	SP 1984	1 2200.0	9.0 			44.4 67.8 07-04-2022		3.0	
80751 -1	NW SEC 2 TWP 43 RGE 1 W4M CHAUVIN CATTLEPASS CULVERT ON PROVINCIAL HIGHWAY 17 NEAR CHAUVIN	CENTRAL REGION VERMILION MD WAINWRIGHT	Alberta Transportation (AIT) UNDEFINED CMA VERMILION-LLOYDMINSTER-	MP 17:04 C1 13.502 TRAIL-ANIMAL OVER SP	BRIDGE CULV	SP 1985	1 2200.0	13.5 			44.4 54.2 05-06-2024		3.1	
80752 -1	SW SEC 1 TWP 70 RGE 11 W4M HEART LAKE PICHE RIVER BRIDGE ON LOCAL ROAD NEAR HEART LAKE	NORTH CENTRAL REGION ATHABASCA HEART LAKE #167	Federal Indian Affairs UNDEFINED CMA FORT MCMURRAY-LAC LA	TT LOCAL ROAD PICHE RIVER (WATERCRS-ST)	STANDARD BRIDGE	RV 1975 1975	3 5.5	7.3 16.5					2.8	
80753 -1	SE SEC 27 TWP 55 RGE 4 W4M HEINSBURG CATTLEPASS CULVERT ON PROVINCIAL HIGHWAY 646 NEAR HEINSBURG	NORTH CENTRAL REGION ATHABASCA CT ST PAUL	Alberta Transportation (AIT) CMA08 BONNYVILLE-COLD LAKE-ST.	MP 646:04 C1 32.941 TRAIL-ANIMAL OVER SP	BRIDGE CULV	SP 1984	1 2000.0	9.0 			77.8 77.1 17-08-2022		3.1	
80754 -1	SE SEC 17 TWP 63 RGE 9 W4M GOODRIDGE CATTLEPASS CULVERT ON LOCAL ROAD NEAR GOODRIDGE	NORTH CENTRAL REGION ATHABASCA MD BONNYVILLE	M.D. OF BONNYVILLE NO. 87 UNDEFINED CMA BONNYVILLE-COLD LAKE-ST.	MP LOCAL ROAD TRAIL-ANIMAL OVER SP	BRIDGE CULV	SP 1984	1 2000.0	8.0 			88.9 87.6 11-10-2020		2.6	
80755 -1	SW SEC 32 TWP 46 RGE 13 W4M VIKING WATERCOURSE CULVERT ON LOCAL ROAD NEAR VIKING	CENTRAL REGION VERMILION CT BEAVER	BEAVER COUNTY UNDEFINED CMA CAMROSE	MP LOCAL ROAD TRIBUTARY TO IRON CREEK (WATERCRS-ST)	BRIDGE CULV	RV 1984	1 1800.0	5.8 30.0			55.6 62.3 12-07-2022		2.2	
80756 -1	SE SEC 24 TWP 56 RGE 7 W4M ELK POINT WATERCOURSE CULVERT ON LOCAL ROAD NEAR ELK POINT	NORTH CENTRAL REGION ATHABASCA CT ST PAUL	Alberta Transportation (AIT) CMA08 BONNYVILLE-COLD LAKE-ST.	MP;MP LOCAL ROAD TRIBUTARY TO NORTH SASKATCHEWAN	BRIDGE CULV	RV 1985	2 1600.0	6.9 			77.8 60.9 16-06-2024		8.4	
80757 -1	SE SEC 15 TWP 58 RGE 8 W6M GRANDE CACHE LOCAL ROAD OVER HWY 40 FLYOVER, 20 KM N OF GRANDE CACHE	PEACE REGION GRANDE PRAIRIE MD GREENVIEW	Alberta Transportation (AIT) CMA05 WEST YELLOWHEAD	WG LOCAL ROAD 40:36 C1 15.799	MAJOR BRIDGE	GF 1985 1985	2 40.0	6.1 70.0 42.0	28.0 49.0 62.0		50.0 39.2 26-11-2024		7.7 6.2 6.3	
80758 -1	SW SEC 15 TWP 58 RGE 8 W6M S.R.C.L. COAL CONVEYOR OVERPASS ON HIGHWAY 40 S.R.C.L. COAL CONVEYOR OVERPASS ON HIGHWAY 40, 20 KM NORTH OF GRANDE CACHE	PEACE REGION GRANDE PRAIRIE MD GREENVIEW	Unknown Private Organization or CMA05 WEST YELLOWHEAD	RP 40:36 C1 15.364 UTIL-OTH	BRIDGE CULV	UT 1985	1 4970.0	12.0 -45.0			55.6 65.5 05-01-2023			
80761 -1	SW SEC 18 TWP 53 RGE 12 W5M NITON JUNCTI LOBSTICK RIVER BRIDGE ON LOCAL ROAD, 9 KM S OF NITON JUNCTION	NORTH CENTRAL REGION EDSON CT YELLOWHEAD	YELLOWHEAD COUNTY UNDEFINED CMA WEST YELLOWHEAD	SM LOCAL ROAD LOBSTICK RIVER (WATERCRS-ST)	STANDARD BRIDGE	RV 1985 1985	3 11.0	7.6 33.0 30.0	28.0 49.0 62.0		61.1 64.3 23-09-2022		6.0	
80762 -1	SE SEC 6 TWP 56 RGE 27 W4M MORINVILLE CATTLEPASS CULVERT ON PROVINCIAL HIGHWAY 642 NEAR MORINVILLE	NORTH CENTRAL REGION STONY PLAIN ALEXANDER #134	Alberta Transportation (AIT) CMA09 LAC STE. ANNE-PARKLAND	MP 642:02 C1 12.567 TRAIL-ANIMAL OVER SP	BRIDGE CULV	SP 1983	1 2200.0	8.4 			55.6 66.7 10-10-2024		2.7	
80763 -1	SW SEC 28 TWP 68 RGE 22 W4M ATHABASCA SAWDY CREEK CULVERT ON LOCAL ROAD NEAR ATHABASCA	NORTH CENTRAL REGION ATHABASCA CT ATHABASCA	ATHABASCA COUNTY UNDEFINED CMA ATHABASCA-BARRHEAD-	MP LOCAL ROAD SAWDY CREEK (WATERCRS-ST)	BRIDGE CULV	RV 1988	1 2200.0	8.0 			77.8 74.3 03-05-2024			
80765 -1	NE SEC 29 TWP 53 RGE 6 W5M MAGNOLIA CATTLEPASS CULVERT ON PROVINCIAL HIGHWAY 633 NEAR MAGNOLIA	NORTH CENTRAL REGION STONY PLAIN CT PARKLAND	Alberta Transportation (AIT) CMA12 LAC STE. ANNE-PARKLAND	MP;MP 633:02 C1 1.068 TRAIL-ANIMAL OVER SP	BRIDGE CULV	SP 1991	2 2200.0	9.7 			77.8 69.3 02-05-2022		4.0	
80767 -1	SW SEC 32 TWP 67 RGE 18 W4M GRASSLAND WATERCOURSE CULVERT ON LOCAL ROAD NEAR GRASSLAND	NORTH CENTRAL REGION ATHABASCA CT ATHABASCA	ATHABASCA COUNTY UNDEFINED CMA ATHABASCA-BARRHEAD-	SP LOCAL ROAD TRIBUTARY TO PINE CREEK (WATERCRS-ST)	BRIDGE CULV	RV 1984	1 1800.0	7.3 -30.0			44.4 58.3 12-09-2023		2.8	
80768 -1	NW SEC 31 TWP 67 RGE 18 W4M GRASSLAND WATERCOURSE CULVERT ON LOCAL ROAD NEAR GRASSLAND	NORTH CENTRAL REGION ATHABASCA CT ATHABASCA	ATHABASCA COUNTY UNDEFINED CMA ATHABASCA-BARRHEAD-	MP LOCAL ROAD TRIBUTARY TO PINE CREEK (WATERCRS-ST)	BRIDGE CULV	RV 1957	1 1524.0	7.0 -40.0			33.3 33.5 31-07-2021		3.0	
80769 -1	NE SEC 34 TWP 68 RGE 20 W4M SPRUCE VALLE WATERCOURSE CULVERT ON LOCAL ROAD NEAR SPRUCE VALLE	NORTH CENTRAL REGION ATHABASCA CT ATHABASCA	ATHABASCA COUNTY UNDEFINED CMA ATHABASCA-BARRHEAD-	SP LOCAL ROAD TRIBUTARY TO ATHABASCA RIVER	BRIDGE CULV	RV 1956	1 2800.0	7.3 			33.3 49.5 18-06-2020		3.6	
80770 -1	SW SEC 28 TWP 22 RGE 23 W4M GLEICHEN WATERCOURSE CULVERT ON LOCAL ROAD NEAR GLEICHEN	SOUTHERN REGION CALGARY CT WHEATLAND	Federal Indian Affairs UNDEFINED CMA CARDSTON-SIKSIKA	MP LOCAL ROAD TRIBUTARY TO BOW RIVER (WATERCRS-ST)	BRIDGE CULV	RV 1910	1 2100.0							
80771 -1	SW SEC 21 TWP 22 RGE 23 W4M GLEICHEN WATERCOURSE CULVERT ON LOCAL ROAD NEAR GLEICHEN	SOUTHERN REGION CALGARY SIKSIKA #146	Federal Indian Affairs UNDEFINED CMA CARDSTON-SIKSIKA	MP LOCAL ROAD TRIBUTARY TO BOW RIVER (WATERCRS-ST)	BRIDGE CULV	RV 1910	1 2400.0							


		Transportation Infrastructure Management System Bridge Structures Report All 'IN SERVICE' Structures - Sorted By: File Number										2025/03/06			
														Page 620 of 772	
BF	Legal Land Location Structure Name Location Description	Region District Municipality	Managed By CMA Constituency	Span Types Located On Located Over	Structure Type	Usage Yr Built Yr Supstr	No. Spans Pipes Max Span Length Max Pipe Dia	Clear Rdwy Nom Length Skew	Single (t) Semi (t) Train (t)	Stru Suff Insp	Rat. % Rat. % Date	Theor VCL On Meas VCL On	Deck Height Theor VCL Over Meas VCL Over		
80772 -1	NW SEC 9 TWP 22 RGE 23 W4M GLEICHEN IRRIGATION CANAL CULVERT ON PROVINCIAL HIGHWAY 901 NEAR GLEICHEN	SOUTHERN REGION CALGARY SIKSIKA #146	Alberta Transportation (AIT) CMA30 CARDSTON-SIKSIKA	MP 901:48 C1 30.162 TRIBUTARY TO BOW RIVER (WATERCRS-ST)	BRIDGE CULV	RV 1994	1 2400.0	11.8 5.0			33.3 39.9 16-08-2023		4.4		
80773 -1	NW SEC 19 TWP 5 RGE 25 W4M STAND OFF WATERCOURSE CULVERT ON LOCAL ROAD NEAR STAND OFF	SOUTHERN REGION LETHBRIDGE BLOOD #148	Federal Indian Affairs UNDEFINED CMA CARDSTON-SIKSIKA	MP;MP LOCAL ROAD TRIBUTARY TO BELLY RIVER (WATERCRS-ST)	BRIDGE CULV	RV 1990	2 2150.0	6.8			88.0 77.3 08-04-1991		3.0		
80777 -1	SE SEC 33 TWP 63 RGE 5 W6M GROVEDALE MUSREAU CREEK (TRIBUTARY TO KAKWA RIVER) CULVERT ON HIGHWAY 40, 78 KM SE OF	PEACE REGION GRANDE PRAIRIE MD GREENVIEW	Alberta Transportation (AIT) CMA05 GRANDE PRAIRIE-WAPITI	SP 40:38 C1 36.487 TRIBUTARY TO KAKWA RIVER (WATERCRS-	BRIDGE CULV	RV 1984	1 2740.0	9.0 0.0			66.7 56.3 13-11-2024		9.5		
80778 -1	SW SEC 4 TWP 65 RGE 5 W6M GROVEDALE CHUCKS COULEE (2ND ORDER TRIBUTARY TO CUTBANK RIVER) CULVERT ON HIGHWAY	PEACE REGION GRANDE PRAIRIE MD GREENVIEW	Alberta Transportation (AIT) CMA05 GRANDE PRAIRIE-WAPITI	SP 40:38 C1 48.166 2ND ORDER TRIBUTARY TO CUTBANK RIVER	BRIDGE CULV	RV 1985	1 2430.0	9.0 -63.0			44.4 51.9 13-11-2024		13.0		
80779 -1	NW SEC 4 TWP 65 RGE 5 W6M GROVEDALE STEEP CREEK (TRIBUTARY TO CUTBANK RIVER) CULVERT ON HIGHWAY 40, 67 KM SE OF	PEACE REGION GRANDE PRAIRIE MD GREENVIEW	Alberta Transportation (AIT) CMA05 GRANDE PRAIRIE-WAPITI	SP 40:38 C1 49.195 TRIBUTARY TO CUTBANK RIVER (WATERCRS-	BRIDGE CULV	RV 1984	1 2430.0	10.0			44.4 50.6 13-11-2024		19.6		
80780 -1	SW SEC 32 TWP 78 RGE 2 W6M WANHAM WATERCOURSE CULVERT ON LOCAL ROAD NEAR WANHAM	PEACE REGION GRANDE PRAIRIE CT BIRCH HILLS	BIRCH HILLS COUNTY UNDEFINED CMA CENTRAL PEACE-NOTLEY	MP;MP LOCAL ROAD TRIBUTARY TO SADDLE BURNT RIVER	BRIDGE CULV	RV 1984	2 2200.0	7.6 -17.0			44.4 63.1 14-06-2024		3.5		
80781 N-1	NW SEC 10 TWP 52 RGE 24 W4M 91 STREET NB - WHITEMUD DRIVE (B195) 91 STREET OVER WHITEMUD DRIVE AT EDMONTON	NORTH CENTRAL REGION STONY PLAIN EDMONTON	EDMONTON UNDEFINED CMA EDMONTON-MILL WOODS	PJ LOCAL ROAD 14:01 L1 2.192, 14:01 R1 2.231	MAJOR BRIDGE	GS 1984 1984	2 33.9	17.4 67.8	28.0 49.0 62.0	61.1 47.1 17-07-2023		5.6			
80781 S-2	NW SEC 10 TWP 52 RGE 24 W4M 91 STREET SB - WHITEMUD DRIVE (B196) 91 STREET OVER WHITEMUD DRIVE AT EDMONTON	NORTH CENTRAL REGION STONY PLAIN EDMONTON	EDMONTON UNDEFINED CMA EDMONTON-MILL WOODS	PJ LOCAL ROAD 14:01 L1 2.160, 14:01 R1 2.199	MAJOR BRIDGE	GS 1984 1984	2 35.5	14.0 71.0	28.0 49.0 62.0	61.1 52.0 18-07-2023		5.6			
80784 -1	SW SEC 36 TWP 50 RGE 25 W4M NISKU DRAINAGE DIT CULVERT ON LOCAL ROAD NEAR NISKU	NORTH CENTRAL REGION STONY PLAIN CT LEDUC	LEDUC COUNTY UNDEFINED CMA LEDUC-BEAUMONT	SP LOCAL ROAD TRIBUTARY TO BLACKMUD CREEK	BRIDGE CULV	RV 1983	1 2800.0	9.0 40.0			55.6 53.3 16-11-2023				
80785 -1	SE SEC 29 TWP 46 RGE 14 W5M LODGEPOLE ELK RIVER CULVERT ON LOCAL ROAD, 51 KM SW OF LODGEPOLE	NORTH CENTRAL REGION EDSON CT YELLOWHEAD	YELLOWHEAD COUNTY UNDEFINED CMA WEST YELLOWHEAD	SPE LOCAL ROAD ELK RIVER (WATERCRS-ST)	BRIDGE CULV	RV 1984	1	9.0			33.3 53.4 12-01-2023		4.9		
80786 -1	NW SEC 18 TWP 47 RGE 13 W5M LODGEPOLE WATERCOURSE CULVERT ON LOCAL ROAD NEAR LODGEPOLE	NORTH CENTRAL REGION EDSON CT YELLOWHEAD	YELLOWHEAD COUNTY UNDEFINED CMA WEST YELLOWHEAD	SPE LOCAL ROAD TRIBUTARY TO PEMBINA RIVER (WATERCRS-	BRIDGE CULV	RV 1984	1 1813.0	9.0 8.0			44.4 58.6 10-04-2024		20.3		
80787 -1	SE SEC 17 TWP 62 RGE 2 W5M NEERLANDIA WATERCOURSE CULVERT ON PROVINCIAL HIGHWAY 661 NEAR NEERLANDIA	NORTH CENTRAL REGION ATHABASCA CT WESTLOCK	Alberta Transportation (AIT) CMA10 ATHABASCA-BARRHEAD-	SPE 661:04 C1 7.785 TRIBUTARY TO SHOAL CREEK (WATERCRS-	BRIDGE CULV	RV 1985	1 2680.0	10.5 35.0			55.6 58.8 13-04-2023		3.2		
80788 -1	NW SEC 4 TWP 54 RGE 3 W5M ALBERTA BEAC WATERCOURSE CULVERT ON LOCAL ROAD NEAR ALBERTA BEAC	NORTH CENTRAL REGION STONY PLAIN CT LAC STE. ANNE	LAC STE. ANNE COUNTY UNDEFINED CMA LAC STE. ANNE-PARKLAND	FP LOCAL ROAD 2ND ORDER TRIBUTARY TO STURGEON	BRIDGE CULV	RV 1984	1 1570.0	7.0			55.6 74.4 19-10-2020		2.0		
80789 -1	SW SEC 12 TWP 54 RGE 2 W5M ALBERTA BEAC WATERCOURSE CULVERT ON LOCAL ROAD NEAR ALBERTA BEAC	NORTH CENTRAL REGION STONY PLAIN CT LAC STE. ANNE	LAC STE. ANNE COUNTY UNDEFINED CMA LAC STE. ANNE-PARKLAND	MP LOCAL ROAD TRIBUTARY TO KILINI CREEK (WATERCRS-ST)	BRIDGE CULV	RV 1984	1 1600.0	8.1 5.0			44.4 60.4 05-07-2024		3.8		
80791 -1	SW SEC 31 TWP 54 RGE 20 W4M JOSEPHBURG WATERCOURSE CULVERT ON LOCAL ROAD NEAR JOSEPHBURG	NORTH CENTRAL REGION STONY PLAIN CT STRATHCONA	STRATHCONA COUNTY UNDEFINED CMA FORT SASKATCHEWAN-	RPP LOCAL ROAD TRIBUTARY TO ASTOTIN CREEK (WATERCRS-	BRIDGE CULV	RV 1965	1 1842.0	6.4			66.7 69.9 28-07-2023		1.7		
80792 -1	SW SEC 16 TWP 69 RGE 21 W4M RICHMOND PAR DEEP CREEK CULVERT ON LOCAL ROAD NEAR RICHMOND PAR	NORTH CENTRAL REGION ATHABASCA CT ATHABASCA	ATHABASCA COUNTY UNDEFINED CMA ATHABASCA-BARRHEAD-	MP LOCAL ROAD TRIBUTARY TO DEEP CK (WATERCRS-ST)	BRIDGE CULV	RV 1985	1 1600.0	7.3			77.8 75.7 03-05-2024		3.4		
80794 -1	NE SEC 34 TWP 61 RGE 15 W5M WHITECOURT CHICKADEE CREEK CULVERT ON LOCAL ROAD, 27 KM NW OF WHITECOURT	NORTH CENTRAL REGION EDSON CT WOODLANDS	Alberta Transportation (AIT) UNDEFINED CMA WEST YELLOWHEAD	SPE LOCAL ROAD CHICKADEE CREEK (WATERCRS-ST)	BRIDGE CULV	RV 1985	1 3675.0	8.6 -15.0			66.7 70.5 27-12-2022		5.8		
80795 -1	NE SEC 20 TWP 54 RGE 25 W4M ST. ALBERT CARROT CREEK CULVERT ON LOCAL ROAD NEAR ST. ALBERT	NORTH CENTRAL REGION STONY PLAIN ST. ALBERT	ST. ALBERT CMA09 ST.ALBERT	SPE LOCAL ROAD 2ND ORDER TRIBUTARY TO STURGEON	BRIDGE CULV	RV 1985	1 2765.0	4.8 -25.0			44.4 57.3 25-07-2018		3.0		
80796 -1	NW SEC 23 TWP 58 RGE 20 W4M RADWAY TRIBUTARY TO NAMEPI CREEK CULVERT ON LOCAL ROAD, 8 KM SE OF RADWAY	NORTH CENTRAL REGION ATHABASCA CT THORHILD	THORHILD COUNTY UNDEFINED CMA ATHABASCA-BARRHEAD-	SPE LOCAL ROAD TRIBUTARY TO NAMEPI CREEK (WATERCRS-	BRIDGE CULV	RV 1985	1 3054.0	8.5			55.6 63.7 09-07-2024		14.5		
80797 -1	SW SEC 17 TWP 54 RGE 3 W5M VAL QUENTIN WATERCOURSE CULVERT ON LOCAL ROAD NEAR VAL QUENTIN	NORTH CENTRAL REGION STONY PLAIN CT LAC STE. ANNE	LAC STE. ANNE COUNTY UNDEFINED CMA LAC STE. ANNE-PARKLAND	FP;FP LOCAL ROAD 2ND ORDER TRIBUTARY TO STURGEON	BRIDGE CULV	RV 1988	2 1570.0	8.0			66.7 72.9 19-10-2020		1.9		
80799 -1	SE SEC 14 TWP 63 RGE 25 W4M DAPP BOLLOQUE CREEK CULVERT ON LOCAL ROAD NEAR DAPP	NORTH CENTRAL REGION ATHABASCA CT ATHABASCA	ATHABASCA COUNTY UNDEFINED CMA ATHABASCA-BARRHEAD-	SP LOCAL ROAD BOLLOQUE CREEK (WATERCRS-ST)	BRIDGE CULV	RV 1985	1 2700.0	8.0 0.0			77.8 71.3 22-09-2023		4.5		


		Transportation Infrastructure Management System										2025/03/06	
		Bridge Structures Report											
		All 'IN SERVICE' Structures - Sorted By: File Number										Page 621 of 772	
BF	Legal Land Location Structure Name Location Description	Region District Municipality	Managed By CMA Constituency	Span Types Located On Located Over	Structure Type	Usage Yr Built Yr Supstr	No. Spans Pipes Max Span Length Max Pipe Dia	Clear Rdwy Nom Length Skew	Single (t) Semi (t) Train (t)	Stru Suff Insp	Rat. % Rat. % Date	Theor VCL On Meas VCL On	Deck Height Theor VCL Over Meas VCL Over
80800 -1	SW SEC 25 TWP 53 RGE 11 W5M WILDWOOD WATERCOURSE CULVERT ON LOCAL ROAD, 21 KM W OF WILDWOOD	NORTH CENTRAL REGION EDSON CT YELLOWHEAD	YELLOWHEAD COUNTY UNDEFINED CMA WEST YELLOWHEAD	MP LOCAL ROAD TRIBUTARY TO LOBSTICK RIVER	BRIDGE CULV	RV 1984	1 2200.0	6.8 10.0			55.6 66.0 09-04-2024		4.7
80801 -1	SW SEC 25 TWP 53 RGE 11 W5M WILDWOOD WATERCOURSE CULVERT ON LOCAL ROAD, 21 KM W OF WILDWOOD	NORTH CENTRAL REGION EDSON CT YELLOWHEAD	YELLOWHEAD COUNTY UNDEFINED CMA WEST YELLOWHEAD	MP LOCAL ROAD TRIBUTARY TO LOBSTICK RIVER	BRIDGE CULV	RV 1984	1 2200.0	6.9			44.4 63.9 25-01-2022		4.7
80802 -1	NW SEC 36 TWP 56 RGE 11 W5M MAYERTHORPE PADDLE RIVER BRIDGE ON LOCAL ROAD NEAR MAYERTHORPE	NORTH CENTRAL REGION EDSON CT WOODLANDS	WOODLANDS COUNTY UNDEFINED CMA WEST YELLOWHEAD	HC LOCAL ROAD PADDLE RIVER (WATERCRS-ST)	STANDARD BRIDGE	RV 1961 1961	1 8.5	7.3 8.5	30.1 52.8 75.4		44.4 57.9 11-06-2021		3.0
80804 -1	SW SEC 12 TWP 55 RGE 6 W5M CHERHILL WATERCOURSE CULVERT ON LOCAL ROAD NEAR CHERHILL	NORTH CENTRAL REGION STONY PLAIN CT LAC STE. ANNE	LAC STE. ANNE COUNTY UNDEFINED CMA LAC STE. ANNE-PARKLAND	FP LOCAL ROAD 2ND ORDER TRIBUTARY TO PEMBINA RIVER	BRIDGE CULV	RV 1986	1 1770.0	6.0			55.6 62.2 19-10-2020		1.8
80805 -1	SW SEC 12 TWP 55 RGE 6 W5M CHERHILL WATERCOURSE CULVERT ON LOCAL ROAD NEAR CHERHILL	NORTH CENTRAL REGION STONY PLAIN CT LAC STE. ANNE	LAC STE. ANNE COUNTY UNDEFINED CMA LAC STE. ANNE-PARKLAND	FP LOCAL ROAD 2ND ORDER TRIBUTARY TO PEMBINA RIVER	BRIDGE CULV	RV 1986	1 1770.0	6.0			55.6 60.6 19-10-2020		1.8
80806 -1	NE SEC 7 TWP 53 RGE 17 W5M EDSON WATERCOURSE CULVERT ON LOCAL ROAD NEAR EDSON	NORTH CENTRAL REGION EDSON EDSON	EDSON UNDEFINED CMA WEST YELLOWHEAD	MP LOCAL ROAD TRIBUTARY TO MCLEOD RIVER (WATERCRS-	BRIDGE CULV	RV 1985	1 1800.0	8.0 20.0			55.6 51.2 24-07-2018		2.0
80807 -1	SE SEC 11 TWP 62 RGE 19 W4M NEWBROOK WHITE EARTH CREEK CULVERT ON LOCAL ROAD, 16 KM E OF NEWBROOK	NORTH CENTRAL REGION ATHABASCA CT THORHILD	THORHILD COUNTY UNDEFINED CMA ATHABASCA-BARRHEAD-	SP-SP LOCAL ROAD WHITE EARTH CREEK (WATERCRS-ST)	BRIDGE CULV	RV 1986	1 2300.0	8.5			66.7 68.6 01-03-2023		6.3
80809 -1	SE SEC 14 TWP 55 RGE 6 W5M CHERHILL WATERCOURSE CULVERT ON LOCAL ROAD NEAR CHERHILL	NORTH CENTRAL REGION STONY PLAIN CT LAC STE. ANNE	LAC STE. ANNE COUNTY UNDEFINED CMA LAC STE. ANNE-PARKLAND	FP LOCAL ROAD 2ND ORDER TRIBUTARY TO PEMBINA RIVER	BRIDGE CULV	RV 1986	1 1778.0	7.0			44.4 54.7 04-07-2024		1.8
80810 -1	NW SEC 7 TWP 61 RGE 2 W5M NEERLANDIA WATERCOURSE CULVERT ON LOCAL ROAD NEAR NEERLANDIA	NORTH CENTRAL REGION ATHABASCA CT BARRHEAD	COUNTY OF BARRHEAD NO. UNDEFINED CMA ATHABASCA-BARRHEAD-	SP LOCAL ROAD TRIBUTARY TO SHOAL CREEK (WATERCRS-	BRIDGE CULV	RV 1985	1 1500.0	7.3			44.4 55.5 04-10-2021		2.0
80811 -1	NE SEC 27 TWP 63 RGE 3 W5M VEGA WATERCOURSE CULVERT ON LOCAL ROAD NEAR VEGA	NORTH CENTRAL REGION ATHABASCA CT BARRHEAD	COUNTY OF BARRHEAD NO. UNDEFINED CMA ATHABASCA-BARRHEAD-	SPE LOCAL ROAD TRIBUTARY TO ATHABASCA RIVER	BRIDGE CULV	RV 1984	1 1502.0	8.0			66.7 59.5 07-10-2024		7.0
80813 -1	SW SEC 32 TWP 54 RGE 25 W4M VOLMER WATERCOURSE CULVERT ON LOCAL ROAD NEAR VOLMER	NORTH CENTRAL REGION STONY PLAIN CT STURGEON	STURGEON COUNTY UNDEFINED CMA LAC STE. ANNE-PARKLAND	MP;MP LOCAL ROAD TRIBUTARY TO STURGEON RIVER	BRIDGE CULV	RV 1985	2 1600.0	7.3 30.0			33.3 55.1 28-05-2024		1.8
80814 -1	NE SEC 3 TWP 56 RGE 16 W5M EDSON TROUT CREEK (TRIBUTARY TO MCLEOD RIVER) CULVERT ON LOCAL ROAD, 34 KM NE OF	NORTH CENTRAL REGION EDSON CT YELLOWHEAD	YELLOWHEAD COUNTY UNDEFINED CMA WEST YELLOWHEAD	SP LOCAL ROAD TRIBUTARY TO MCLEOD RIVER (WATERCRS-	BRIDGE CULV	RV 1985	1 3700.0	5.0 -17.0			77.8 64.9 22-12-2021		7.3
80815 -1	NW SEC 26 TWP 59 RGE 11 W5M WHITECOURT WATERCOURSE CULVERT ON LOCAL ROAD NEAR WHITECOURT	NORTH CENTRAL REGION EDSON CT WOODLANDS	WOODLANDS COUNTY UNDEFINED CMA WEST YELLOWHEAD	SP LOCAL ROAD TRIBUTARY TO MINK CREEK (WATERCRS-ST)	BRIDGE CULV	RV 1985	1 2120.0	7.0 12.0			77.8 66.5 17-08-2023		5.7
80816 -1	NW SEC 36 TWP 56 RGE 11 W5M MAYERTHORPE PADDLE RIVER CULVERT ON LOCAL ROAD NEAR MAYERTHORPE	NORTH CENTRAL REGION EDSON CT WOODLANDS	WOODLANDS COUNTY UNDEFINED CMA WEST YELLOWHEAD	MP;MP;MP;MP LOCAL ROAD PADDLE RIVER (WATERCRS-ST)	BRIDGE CULV	RV 1910	4 900.0	5.0			44.4 51.2 17-08-2023		1.4
80817 -1	SW SEC 23 TWP 53 RGE 22 W4M ARDROSSAN WATERCOURSE CULVERT ON LOCAL ROAD NEAR ARDROSSAN	NORTH CENTRAL REGION STONY PLAIN CT STRATHCONA	STRATHCONA COUNTY UNDEFINED CMA FORT SASKATCHEWAN-	MP LOCAL ROAD TRIBUTARY TO POINTE-AUX-PINS CREEK	BRIDGE CULV	RV 1986	1 1600.0	8.0 -30.0			77.8 69.9 09-10-2020		3.5
80818 -1	SW SEC 30 TWP 46 RGE 14 W5M LODGEPOLE TRIBUTARY TO ELK RIVER CULVERT ON LOCAL ROAD, 56 KM SW OF LODGEPOLE	NORTH CENTRAL REGION EDSON CT YELLOWHEAD	YELLOWHEAD COUNTY UNDEFINED CMA WEST YELLOWHEAD	SP LOCAL ROAD TRIBUTARY TO ELK RIVER (WATERCRS-ST)	BRIDGE CULV	RV 1985	1 4300.0	9.0 23.0			55.6 61.9 12-01-2023		12.3
80820 -1	SW SEC 25 TWP 49 RGE 6 W5M BERRYMOOR CATTLEPASS CULVERT ON PROVINCIAL HIGHWAY 759 NEAR BERRYMOOR	NORTH CENTRAL REGION STONY PLAIN CT BRAZEAU	Alberta Transportation (AIT) CMA11 DRAYTON VALLEY-DEVON	MPE 759:02 C1 5.831 TRAIL-ANIMAL OVER SP	BRIDGE CULV	SP 1985	1 1815.0	9.5			66.7 75.6 09-09-2022		2.3
80821 -1	NW SEC 1 TWP 65 RGE 24 W4M MEANOOK MUSKEG CREEK CULVERT ON PROVINCIAL HIGHWAY 812 NEAR MEANOOK	NORTH CENTRAL REGION ATHABASCA CT ATHABASCA	Alberta Transportation (AIT) CMA10 ATHABASCA-BARRHEAD-	SP 812:02 C1 1.478 MUSKEG CREEK (WATERCRS-ST)	BRIDGE CULV	RV 1988	1 2740.0	9.4 27.0			55.6 58.9 21-03-2023		5.3
80823 -1	SW SEC 2 TWP 55 RGE 27 W4M CALAHOO CATTLEPASS CULVERT ON PROVINCIAL HIGHWAY 37 NEAR CALAHOO	NORTH CENTRAL REGION STONY PLAIN CT STURGEON	Alberta Transportation (AIT) CMA09 LAC STE. ANNE-PARKLAND	MP 37:02 C1 23.985 TRAIL-ANIMAL OVER SP	BRIDGE CULV	SP 1986	1 1800.0	7.9			44.4 59.7 25-03-2024		4.0
80824 -1	SW SEC 12 TWP 57 RGE 2 W5M DUNSTABLE WATERCOURSE CULVERT ON LOCAL ROAD NEAR DUNSTABLE	NORTH CENTRAL REGION ATHABASCA CT BARRHEAD	COUNTY OF BARRHEAD NO. UNDEFINED CMA ATHABASCA-BARRHEAD-	MP LOCAL ROAD TRIBUTARY TO NEWTON CREEK	BRIDGE CULV	RV 1986	1 1500.0	8.0			66.7 62.7 26-10-2022		2.5
80825 -1	SW SEC 8 TWP 49 RGE 8 W5M DRAYTON VALL WATERCOURSE CULVERT ON LOCAL ROAD NEAR DRAYTON VALL	NORTH CENTRAL REGION STONY PLAIN CT BRAZEAU	BRAZEAU COUNTY UNDEFINED CMA DRAYTON VALLEY-DEVON	SP LOCAL ROAD TRIBUTARY TO PEMBINA RIVER (WATERCRS-	BRIDGE CULV	RV 1985	1 2400.0	9.0 -23.0			77.8 68.9 26-09-2024		4.5

		Transportation Infrastructure Management System										2025/03/06			
		Bridge Structures Report													
		All 'IN SERVICE' Structures - Sorted By: File Number													
														Page 622 of 772	
BF	Legal Land Location Structure Name Location Description	Region District Municipality	Managed By CMA Constituency	Span Types Located On Located Over	Structure Type	Usage Yr Built Yr Supstr	No. Spans Pipes Max Span Length Max Pipe Dia	Clear Rdwy Nom Length Skew	Single (t) Semi (t) Train (t)	Stru Suff Insp	Rat. % Rat. % Date	Theor VCL On Meas VCL On	Deck Height Theor VCL Over Meas VCL Over		
80827 -1	SE SEC 18 TWP 47 RGE 11 W5M LODGEPOLE NELSON CREEK (TRIBUTARY TO PEMBINA RIVER) CULVERT ON LOCAL ROAD, 24 KM SW	NORTH CENTRAL REGION STONY PLAIN CT BRAZEAU	BRAZEAU COUNTY UNDEFINED CMA DRAYTON VALLEY-DEVON	SP LOCAL ROAD TRIBUTARY TO PEMBINA RIVER (WATERCRS-	BRIDGE CULV	RV 1996	1 7090.0	9.7 -20.0			77.8 71.2 26-09-2024		15.0		
80828 -1	SE SEC 8 TWP 47 RGE 12 W5M LODGEPOLE NELSON CREEK (TRIBUTARY TO PEMBINA RIVER) CULVERT ON LOCAL ROAD, 37 KM SW	NORTH CENTRAL REGION EDSON CT YELLOWHEAD	YELLOWHEAD COUNTY UNDEFINED CMA WEST YELLOWHEAD	SP LOCAL ROAD TRIBUTARY TO PEMBINA RIVER (WATERCRS-	BRIDGE CULV	RV 1997	1 5200.0	10.0 -12.0			77.8 72.8 12-01-2023		6.8		
80829 -1	NW SEC 36 TWP 46 RGE 13 W5M LODGEPOLE WATERCOURSE CULVERT ON LOCAL ROAD, 42 KM SW OF LODGEPOLE	NORTH CENTRAL REGION EDSON CT YELLOWHEAD	YELLOWHEAD COUNTY UNDEFINED CMA WEST YELLOWHEAD	SP LOCAL ROAD TRIBUTARY TO BRAZEAU RIVER (WATERCRS-	BRIDGE CULV	RV 1999	1 4300.0	11.5 0.0			77.8 74.4 12-01-2023		9.4		
80831 -1	NE SEC 6 TWP 58 RGE 3 W5M BARRHEAD WATERCOURSE CULVERT ON LOCAL ROAD NEAR BARRHEAD	NORTH CENTRAL REGION ATHABASCA CT BARRHEAD	COUNTY OF BARRHEAD NO. UNDEFINED CMA ATHABASCA-BARRHEAD-	FP LOCAL ROAD 2ND ORDER TRIBUTARY TO PEMBINA RIVER	BRIDGE CULV	RV 1970	1 1474.0	6.0			22.2 31.6 26-10-2022		1.8		
80832 -1	NW SEC 33 TWP 61 RGE 2 W5M NEERLANDIA WATERCOURSE CULVERT ON LOCAL ROAD NEAR NEERLANDIA	NORTH CENTRAL REGION ATHABASCA CT WESTLOCK	WESTLOCK COUNTY UNDEFINED CMA ATHABASCA-BARRHEAD-	SP LOCAL ROAD TRIBUTARY TO SHOAL CREEK (WATERCRS-	BRIDGE CULV	RV 1987	1 2400.0	8.0 30.0			66.7 77.1 16-07-2021		3.0		
80833 -1	NW SEC 17 TWP 62 RGE 2 W5M NEELANDIA WATERCOURSE CULVERT ON LOCAL ROAD NEAR NEELANDIA	NORTH CENTRAL REGION ATHABASCA CT WESTLOCK	WESTLOCK COUNTY UNDEFINED CMA ATHABASCA-BARRHEAD-	SPE LOCAL ROAD 2ND ORDER TRIBUTARY TO SHOAL CK	BRIDGE CULV	RV 1986	1 1502.0	4.5			66.7 60.6 16-07-2021		3.0		
80835 -1	SW SEC 32 TWP 37 RGE 27 W4M RED DEER WASKASOO CREEK CULVERT ON HIGHWAY 2A, 2 KM S OF RED DEER	CENTRAL REGION RED DEER CT RED DEER	Alberta Transportation (AIT) CMA19 INNISFAIL-SYLVAN LAKE	RPA 2A:16 C1 22.950 WASKASOO CREEK (WATERCRS-ST)	BRIDGE CULV	RV 1985	1 5865.0	11.1			55.6 59.5 30-04-2021		4.6		
80836 -1	SE SEC 30 TWP 37 RGE 27 W4M RED DEER WASKASOO CREEK CULVERT ON HIGHWAY 2A, 4 KM S OF RED DEER	CENTRAL REGION RED DEER CT RED DEER	Alberta Transportation (AIT) CMA19 INNISFAIL-SYLVAN LAKE	RPA 2A:16 C1 20.995 WASKASOO CREEK (WATERCRS-ST)	BRIDGE CULV	RV 1985	1 5865.0	11.6			55.6 65.9 30-04-2021		4.4		
80838 -1	NE SEC 3 TWP 11 RGE 10 W4M BOW ISLAND SMRID CANAL NO. 96-P ON LOCAL ROAD, 6 KM E OF BOW ISLAND	SOUTHERN REGION LETHBRIDGE CT FORTY MILE	St. Mary River Irrigation District UNDEFINED CMA TABER-WARNER	SM LOCAL ROAD SMR - IRRIGATION C (WATERCRS-IC)	STANDARD BRIDGE	IC 1984 1984	2 11.0	5.5 22.0	28.0 49.0 62.0		61.1 63.9 27-05-2022		3.3		
80839 -1	NE SEC 13 TWP 11 RGE 10 W4M BOW ISLAND SMRID CANAL NO. 98-P ON LOCAL ROAD, 10 KM NE OF BOW ISLAND	SOUTHERN REGION LETHBRIDGE CT FORTY MILE	St. Mary River Irrigation District UNDEFINED CMA TABER-WARNER	SM LOCAL ROAD SMR - IRRIGATION C (WATERCRS-IC)	STANDARD BRIDGE	IC 1984 1984	2 11.0	5.5 22.0	28.0 49.0 62.0		50.0 57.7 27-05-2022		3.6		
80840 -1	SW SEC 32 TWP 83 RGE 21 W5M PEACE RIVER CNR OVERPASS ON 98 STREET (MILE 48.67), AT PEACE RIVER	PEACE REGION PEACE RIVER PEACE RIVER	PEACE RIVER UNDEFINED CMA PEACE RIVER	CS RAILWAY CNR LOCAL ROAD	MAJOR BRIDGE	RU 1991 1991	2 16.7	4.8 31.4 15.0			66.0 41.1 29-11-2004		5.7		
80843 -1	NE SEC 32 TWP 8 RGE 21 W4M LETHBRIDGE HIGHWAY 3 OVER MAYOR MAGRATH DRIVE INTERCHANGE, AT LETHBRIDGE	SOUTHERN REGION LETHBRIDGE LETHBRIDGE	Alberta Transportation (AIT) CMA25 LETHBRIDGE-EAST	CS 3:09 L1 6.437, 3:09 R1 6.411 RAMP 4083-1 C	MAJOR BRIDGE	GS 1985 1985	1 25.7	22.0 25.7 39.0	28.0 49.0 62.0		61.1 55.4 20-02-2024		4.3 5.3		
80844 -1	NE SEC 32 TWP 8 RGE 21 W4M LETHBRIDGE HIGHWAY 3 OVER MAYOR MAGRATH DRIVE INTERCHANGE, AT LETHBRIDGE	SOUTHERN REGION LETHBRIDGE LETHBRIDGE	Alberta Transportation (AIT) CMA25 LETHBRIDGE-EAST	PB 3:09 L1 6.287, 3:09 R1 6.261 LOCAL ROAD	MAJOR BRIDGE	GS 1985 1985	1 36.0	22.0 36.0 6.0	28.0 49.0 62.0		72.2 53.8 20-02-2024		4.3 4.9		
80844 WC-2	NE SEC 32 TWP 8 RGE 21 W4M LETHBRIDGE HIGHWAY 3 OVER MAYOR MAGRATH DRIVE INTERCHANGE, AT LETHBRIDGE	SOUTHERN REGION LETHBRIDGE LETHBRIDGE	Alberta Transportation (AIT) CMA25 LETHBRIDGE-EAST	PB RAMP 4083-1 C LOCAL ROAD	MAJOR BRIDGE	GS 1985 1985	1 36.0	7.5 36.0 -6.0	28.0 49.0 62.0		72.2 55.9 20-02-2024		5.1 4.7 5.0		
80844 ZE1-3	SE SEC 6 TWP 9 RGE 21 W4M LETHBRIDGE HIGHWAY 3 OVER MAYOR MAGRATH DRIVE INTERCHANGE, AT LETHBRIDGE	SOUTHERN REGION LETHBRIDGE LETHBRIDGE	Alberta Transportation (AIT) CMA25 LETHBRIDGE-WEST	3:09 R1 5.066 3:09 R1 5.066	TUBE STRUCTURE	1985					55.6 20-02-2024				
80844 ZE2-4	NW SEC 32 TWP 8 RGE 21 W4M LETHBRIDGE HIGHWAY 3 OVER MAYOR MAGRATH DRIVE INTERCHANGE, AT LETHBRIDGE	SOUTHERN REGION LETHBRIDGE LETHBRIDGE	Alberta Transportation (AIT) CMA25 LETHBRIDGE-EAST	3:09 R1 6.174 3:09 R1 6.174	TUBE STRUCTURE	1985					72.2 20-02-2024				
80844 ZN1-5	NE SEC 32 TWP 8 RGE 21 W4M LETHBRIDGE HIGHWAY 3 OVER MAYOR MAGRATH DRIVE INTERCHANGE, AT LETHBRIDGE	SOUTHERN REGION LETHBRIDGE LETHBRIDGE	Alberta Transportation (AIT) CMA25 LETHBRIDGE-EAST	RAMP 4083-1 C RAMP 4083-1 C	TUBE STRUCTURE	1985					77.8 19-02-2024				
80844 ZW1-6	NE SEC 32 TWP 8 RGE 21 W4M LETHBRIDGE HIGHWAY 3 OVER MAYOR MAGRATH DRIVE INTERCHANGE, AT LETHBRIDGE	SOUTHERN REGION LETHBRIDGE LETHBRIDGE	Alberta Transportation (AIT) CMA25 LETHBRIDGE-EAST	3:09 L1 6.719 3:09 L1 6.719	TUBE STRUCTURE	1985					61.1 19-02-2024				
80845 -1	SE SEC 18 TWP 46 RGE 11 W5M BRAZEAU DAM BRAZSPILLWAY BRIDGE ON LOCAL ROAD, 26 KM S OF LODGEPOLE	NORTH CENTRAL REGION STONY PLAIN CT BRAZEAU	BRAZEAU COUNTY UNDEFINED CMA DRAYTON VALLEY-DEVON	DBT LOCAL ROAD BRAZSPILLWAY (WATERCRS-ST)	MAJOR BRIDGE	RV 1987 1987	2 26.0	11.0 52.0	28.0 49.0 62.0		55.6 55.9 25-06-2024		15.3		
80846 -1	SE SEC 18 TWP 46 RGE 11 W5M BRAZEAU DAM BRAZCANAL BRIDGE ON LOCAL ROAD, 24 KM SW OF LODGEPOLE	NORTH CENTRAL REGION STONY PLAIN CT BRAZEAU	BRAZEAU COUNTY UNDEFINED CMA DRAYTON VALLEY-DEVON	WG LOCAL ROAD BRAZCANAL (WATERCRS-ST)	MAJOR BRIDGE	RV 1987 1987	3 42.0	11.0 110.0 -25.0	28.0 49.0 62.0		61.1 54.4 25-06-2024		13.9		
80849 -1	SW SEC 4 TWP 37 RGE 1 W4M BODO CATTLEPASS CULVERT ON PROVINCIAL HIGHWAY 899 NEAR BODO	CENTRAL REGION HANNA MD PROVOST	Alberta Transportation (AIT) CMA22 DRUMHELLER-STETTLER	MP 899:08 C1 31.294 TRAIL-ANIMAL OVER	BRIDGE CULV	SP 1970	1 1828.0	12.0			33.3 58.0 13-09-2024				


		Transportation Infrastructure Management System Bridge Structures Report All 'IN SERVICE' Structures - Sorted By: File Number										2025/03/06	
												Page 623 of 772	
BF	Legal Land Location Structure Name Location Description	Region District Municipality	Managed By CMA Constituency	Span Types Located On Located Over	Structure Type	Usage Yr Built Yr Supstr	No. Spans Pipes Max Span Length Max Pipe Dia	Clear Rdwy Nom Length Skew	Single (t) Semi (t) Train (t)	Stru Suff Insp	Rat. % Rat. % Date	Theor VCL On Meas VCL On	Deck Height Theor VCL Over Meas VCL Over
80850 -1	NW SEC 4 TWP 37 RGE 1 W4M BODO CATTLEPASS CULVERT ON PROVINCIAL HIGHWAY 899 NEAR BODO	CENTRAL REGION HANNA MD PROVOST	Alberta Transportation (AIT) CMA22 DRUMHELLER-STETTTLER	MP 899:08 C1 32.814 TRAIL-ANIMAL OVER SP	BRIDGE CULV	SP 1970	1 1524.0	12.0			55.6 70.4 13-09-2024		
80851 -1	SE SEC 17 TWP 37 RGE 1 W4M BODO WATERCOURSE CULVERT ON PROVINCIAL HIGHWAY 899 NEAR BODO	CENTRAL REGION HANNA MD PROVOST	Alberta Transportation (AIT) CMA22 DRUMHELLER-STETTTLER	SPE 899:08 C1 34.836 TRIBUTARY TO EYEHILL CREEK (WATERCRS-	BRIDGE CULV	RV 1985	1 2128.0	12.0			77.8 72.1 31-08-2024		4.3
80852 -1	SE SEC 17 TWP 37 RGE 1 W4M BODO WATERCOURSE CULVERT ON PROVINCIAL HIGHWAY 899 NEAR BODO	CENTRAL REGION HANNA MD PROVOST	Alberta Transportation (AIT) CMA22 DRUMHELLER-STETTTLER	MP 899:08 C1 35.115 TRIBUTARY TO EYEHILL CREEK (WATERCRS-	BRIDGE CULV	RV 1985	1 2000.0	12.0			66.7 68.0 31-08-2024		
80853 -2	SW SEC 17 TWP 37 RGE 1 W4M BODO CATTLEPASS CULVERT ON HWY 899, 5 KM NW OF BODO	CENTRAL REGION HANNA MD PROVOST	Alberta Transportation (AIT) CMA22 DRUMHELLER-STETTTLER	MP 899:08 C1 35.981 TRAIL-ANIMAL	BRIDGE CULV	SP 2020	1 2200.0				100.0 99.3 13-09-2024		
80854 -1	NW SEC 20 TWP 44 RGE 6 W5M ALDER FLATS MEDICINE CREEK CULVERT ON LOCAL ROAD NEAR ALDER FLATS	CENTRAL REGION RED DEER CT CLEARWATER	CLEARWATER COUNTY UNDEFINED CMA RIMBEY-ROCKY MOUNTAIN	SP LOCAL ROAD TRIBUTARY TO CRANBERRY CREEK	BRIDGE CULV	RV 1993	1 1810.0	8.0			55.6 60.5 28-06-2024		5.4
80855 -1	SE SEC 11 TWP 41 RGE 4 W4M CADOGAN WATERCOURSE CULVERT ON LOCAL ROAD NEAR CADOGAN	CENTRAL REGION HANNA MD PROVOST	M.D. OF PROVOST NO. 52 UNDEFINED CMA DRUMHELLER-STETTTLER	RPE-RPE-RPE LOCAL ROAD TRIBUTARY TO BLACK CREEK (WATERCRS-	BRIDGE CULV	RV 1985	1 2085.0	7.8			66.7 75.2 30-04-2021		2.2
80856 -1	SE SEC 17 TWP 40 RGE 3 W4M PROVOST HANSMAN LAKE CULVERT ON LOCAL ROAD NEAR PROVOST	CENTRAL REGION HANNA MD PROVOST	M.D. OF PROVOST NO. 52 UNDEFINED CMA DRUMHELLER-STETTTLER	RPP LOCAL ROAD TRIBUTARY TO BLACK CREEK (WATERCRS-	BRIDGE CULV	RV 1984	1 2210.0	7.0			55.6 63.9 29-04-2021		
80857 -1	NW SEC 15 TWP 42 RGE 17 W5M NORDEGG CUTOFF CREEK BRIDGE ON LOCAL ROAD NEAR NORDEGG	CENTRAL REGION RED DEER CT CLEARWATER	CLEARWATER COUNTY UNDEFINED CMA RIMBEY-ROCKY MOUNTAIN	RB LOCAL ROAD CUTOFF CREEK (WATERCRS-ST)	MAJOR BRIDGE	RV 1983 1983	1 18.3	3.7 18.3	51.1 69.2 92.0		50.0 48.6 03-08-2023		8.2
80858 -1	SE SEC 32 TWP 35 RGE 17 W5M NORDEGG SIFFLEUR RIVER PEDESTRIAN BRIDGE, 64 KM SW OF NORDEGG	CENTRAL REGION RED DEER CT CLEARWATER	Alberta Transportation (AIT) UNDEFINED CMA RIMBEY-ROCKY MOUNTAIN	RB TRAIL-PED ON 50000 FB SIFFLEUR RIVER (WATERCRS-ST)	MAJOR BRIDGE	FB 1985 1985	2 15.2	1.5 30.4 0.0			50.0 64.3 11-08-2022		
80860 -1	NW SEC 31 TWP 36 RGE 16 W4M BYEMOOR WATERCOURSE CULVERT ON PROVINCIAL HIGHWAY 853 NEAR BYEMOOR	CENTRAL REGION HANNA CT STETTTLER	Alberta Transportation (AIT) CMA21 DRUMHELLER-STETTTLER	MP 853:02 C1 19.186 2ND ORDER TRIBUTARY TO GOUGH LAKE	BRIDGE CULV	RV 1960	1 1524.0	7.9			55.6 59.9 08-02-2022		2.2
80861 -1	SW SEC 28 TWP 44 RGE 13 W4M IRON CREEK CULVERT ON LOCAL ROAD NEAR KILLAM	CENTRAL REGION VERMILION CT FLAGSTAFF	FLAGSTAFF COUNTY UNDEFINED CMA CAMROSE	MP;MP LOCAL ROAD TRIBUTARY TO IRON CREEK (WATERCRS-ST)	BRIDGE CULV	RV 1985	2 1000.0	5.7			55.6 45.3 21-05-2021		
80862 -1	SE SEC 28 TWP 44 RGE 13 W4M IRON CREEK CULVERT ON LOCAL ROAD NEAR KILLAM	CENTRAL REGION VERMILION CT FLAGSTAFF	FLAGSTAFF COUNTY UNDEFINED CMA CAMROSE	MP;MP LOCAL ROAD TRIBUTARY TO IRON CREEK (WATERCRS-ST)	BRIDGE CULV	RV 1985	2 1000.0	5.4			55.6 45.0 21-05-2021		
80863 -1	SW SEC 13 TWP 39 RGE 3 W5M BENALTO WATERCOURSE CULVERT ON LOCAL ROAD NEAR BENALTO	CENTRAL REGION RED DEER CT LACOMBE	LACOMBE COUNTY UNDEFINED CMA RIMBEY-ROCKY MOUNTAIN	MP LOCAL ROAD NUORISON CK (WATERCRS-ST)	BRIDGE CULV	RV 1994	1 1800.0	8.0 -15.0			77.8 75.5 08-06-2020		4.1
80864 -1	SW SEC 35 TWP 47 RGE 21 W4M ARMENA WATERCOURSE CULVERT ON LOCAL ROAD NEAR ARMENA	CENTRAL REGION VERMILION CT CAMROSE	CAMROSE COUNTY UNDEFINED CMA MASKWACIS-WETASKIWIN	RPE LOCAL ROAD TRIBUTARY TO CAMROSE CREEK	BRIDGE CULV	RV 1986	1 1775.0	6.1 -5.0			77.8 77.2 09-08-2024		2.9
80866 -1	SW SEC 16 TWP 45 RGE 1 W5M WESTEROSE MUSKEG CREEK CULVERT ON LOCAL ROAD NEAR WESTEROSE	CENTRAL REGION RED DEER CT WETASKIWIN	COUNTY OF WETASKIWIN NO. UNDEFINED CMA RIMBEY-ROCKY MOUNTAIN	MP;MP;MP LOCAL ROAD MUSKEG CREEK (WATERCRS-ST)	BRIDGE CULV	RV 1991	3 1200.0	5.0 0.0			44.4 50.0 25-10-2022		
80867 -1	SE SEC 27 TWP 33 RGE 7 W4M LOYALIST WATERCOURSE CULVERT ON LOCAL ROAD NEAR LOYALIST	CENTRAL REGION HANNA SPECIAL AREA 4	Municipal Services Branch UNDEFINED CMA DRUMHELLER-STETTTLER	MP;MP LOCAL ROAD TRIBUTARY TO MONITOR CREEK	BRIDGE CULV	RV 1987	2 1400.0	6.9 0.0			66.7 73.8 27-09-2022		
80868 -1	NW SEC 28 TWP 82 RGE 6 W4M QUIGLEY COTTONWOOD CREEK (TRIBUTARY TO MEADOW CREEK) CULVERT ON HIGHWAY 881, 27	NORTH CENTRAL REGION FORT MCMURRAY SPM WOOD BUFFALO	Alberta Transportation (AIT) CMA07 FORT MCMURRAY-LAC LA	SP 881:24 C1 0.000 COTTONWOOD CREEK (WATERCRS-ST)	BRIDGE CULV	RV 1985	1 4300.0	10.0 -15.0			22.2 42.1 29-08-2024		9.3
80869 -1	SW SEC 23 TWP 86 RGE 10 W5M RED EARTH CR LUBICON RIVER BRIDGE ON HIGHWAY 986, 19 KM SW OF RED EARTH CREEK	PEACE REGION PEACE RIVER CT NORTHERN SUNRISE	Alberta Transportation (AIT) CMA02 LESSER SLAVE LAKE	SM 986:06 C1 19.831 LUBICON RIVER (WATERCRS-ST)	STANDARD BRIDGE	RV 1988 1988	5 11.0	10.0 47.0 -30.0	28.0 49.0 62.0		50.0 55.4 02-10-2023		5.3
80870 -1	NW SEC 25 TWP 79 RGE 6 W4M CHARD CHRISTINA RIVER BRIDGE ON HIGHWAY 881, 8 KM NE OF CHARD	NORTH CENTRAL REGION FORT MCMURRAY SPM WOOD BUFFALO	Alberta Transportation (AIT) CMA07 FORT MCMURRAY-LAC LA	DBT 881:22 C1 36.912 CHRISTINA RIVER (WATERCRS-ST)	MAJOR BRIDGE	RV 1985 1985	2 36.0	9.5 66.0	28.0 49.0 62.0		50.0 52.9 20-04-2024		7.8
80871 -1	NW SEC 3 TWP 81 RGE 6 W4M CHARD KETTLE RIVER BRIDGE ON HIGHWAY 881, 21 KM NE OF CHARD	NORTH CENTRAL REGION FORT MCMURRAY SPM WOOD BUFFALO	Alberta Transportation (AIT) CMA07 FORT MCMURRAY-LAC LA	SM 881:22 C1 51.561 KETTLE RIVER (WATERCRS-ST)	STANDARD BRIDGE	RV 1986 1986	3 10.0	8.8 30.0	28.0 49.0 62.0		38.9 45.4 29-08-2024		5.7
80872 E-1	NE SEC 21 TWP 38 RGE 27 W4M EB RED DEER RIVER STRUCTURE ON PROVINCIAL HIGHWAY 11 NEAR RED DEER	CENTRAL REGION RED DEER RED DEER	RED DEER UNDEFINED CMA RED DEER-NORTH	11:13 R1 4.051, 11:13 L1 4.050 RED DEER RIVER (WATERCRS-ST)	MAJOR BRIDGE	RV 1984							


		Transportation Infrastructure Management System Bridge Structures Report All 'IN SERVICE' Structures - Sorted By: File Number										2025/03/06	
												Page 624 of 772	
BF	Legal Land Location Structure Name Location Description	Region District Municipality	Managed By CMA Constituency	Span Types Located On Located Over	Structure Type	Usage Yr Built Yr Supstr	No. Spans Pipes Max Span Length Max Pipe Dia	Clear Rdwy Nom Length Skew	Single (t) Semi (t) Train (t)	Stru Suff Insp	Rat. % Rat. % Date	Theor VCL On Meas VCL On	Deck Height Theor VCL Over Meas VCL Over
80873 E-1	NE SEC 21 TWP 38 RGE 27 W4M RED DEER EB PROVINCIAL HIGHWAY 11 OVER CNR AT RED DEER	CENTRAL REGION RED DEER RED DEER	RED DEER UNDEFINED CMA RED DEER-NORTH	11:13 L1 3.864, 11:13 R1 3.866 RAILWAY CNR	MAJOR BRIDGE	RO 1984							
80873 W-2	NE SEC 21 TWP 38 RGE 27 W4M RED DEER WB PROVINCIAL HIGHWAY 11 OVER CNR AT RED DEER	CENTRAL REGION RED DEER RED DEER	RED DEER UNDEFINED CMA RED DEER-NORTH	11:13 L1 3.873 RAILWAY CNR	MAJOR BRIDGE	RO 1984							
80875 -2	SE SEC 4 TWP 25 RGE 27 W4M CALGARY WID IRRIGATION CANAL CULVERT ON LOCAL ROAD NEAR CALGARY	SOUTHERN REGION CALGARY CT ROCKY VIEW	ROCKY VIEW COUNTY UNDEFINED CMA CHESTERMERE-	MP:MP LOCAL ROAD WID - IRRIGATION C (WATERCRS-IC)	BRIDGE CULV	IC 2002	2 1660.0	8.0 10.0			77.8 82.4 25-02-2021		2.2
80877 -1	SE SEC 6 TWP 21 RGE 1 W5M OKOTOKS WATERCOURSE CULVERT ON PROVINCIAL HIGHWAY 549 NEAR OKOTOKS	SOUTHERN REGION CALGARY CT FOOTHILLS	Alberta Transportation (AIT) CMA27 HIGHWOOD	MP 549:04 C1 13.896 TRIBUTARY TO SHEEP RIVER (WATERCRS-	BRIDGE CULV	RV 1985	1 1800.0	10.0 -15.0			77.8 75.6 09-11-2022		3.1
80878 -1	SW SEC 6 TWP 33 RGE 24 W4M TROCHU THREEHILLS CREEK BRIDGE ON LOCAL ROAD, 14 KM SW OF TROCHU	CENTRAL REGION HANNA CT KNEEHILL	KNEEHILL COUNTY CMA20 OLDS-DIDSBURY-THREE	SM LOCAL ROAD THREEHILLS CREEK (WATERCRS-ST)	STANDARD BRIDGE	RV 1989 1989	3 10.0	7.6 30.0 20.0	28.0 49.0 62.0		72.2 62.7 22-05-2024		5.0
80879 -1	SW SEC 21 TWP 20 RGE 29 W4M OKOTOKS WATERCOURSE CULVERT ON PROVINCIAL HIGHWAY 02A NEAR OKOTOKS	SOUTHERN REGION CALGARY OKOTOKS	OKOTOKS UNDEFINED CMA HIGHWOOD	SP LOCAL ROAD, LOCAL ROAD TRIBUTARY TO SHEEP RIVER (WATERCRS-	BRIDGE CULV	RV 1986	1 2438.0	17.0 20.0			55.6 66.0 12-05-2021		3.0
80880 -1	NW SEC 10 TWP 22 RGE 22 W4M GLEICHEN WID IRRIGATION CANAL CULVERT ON LOCAL ROAD NEAR GLEICHEN	SOUTHERN REGION CALGARY CT WHEATLAND	WHEATLAND COUNTY CMA30 CARDSTON-SIKSIKA	MP LOCAL ROAD WID - IRRIGATION C (WATERCRS-IC)	BRIDGE CULV	IC 1985	1 2200.0	7.4 -20.0			33.3 50.9 18-10-2020		2.5
80882 -1	NW SEC 8 TWP 29 RGE 20 W4M DRUMHELLER WATERCOURSE CULVERT ON PROVINCIAL HIGHWAY 575 NEAR DRUMHELLER	CENTRAL REGION HANNA DRUMHELLER	Alberta Transportation (AIT) CMA21 DRUMHELLER-STETTLE	SP 575:04 C1 32.864 TRIBUTARY TO RED DEER RIVER	BRIDGE CULV	RV 1986	1 2740.0	10.0 15.0			66.7 60.8 11-09-2022		5.0
80884 -1	SE SEC 19 TWP 18 RGE 3 W5M LONGVIEW SULLIVAN CREEK BRIDGE ON LOCAL ROAD, 14 KM W OF LONGVIEW	SOUTHERN REGION CALGARY CT FOOTHILLS	Unknown Private Organization or UNDEFINED CMA LIVINGSTONE-MACLEOD	PT LOCAL ROAD SULLIVAN CREEK (WATERCRS-ST)	MAJOR BRIDGE	RV 1935 1934	1 30.5	5.2 30.5	14.4 17.2 21.2		77.0 52.6 29-04-1988		5.0
80885 -1	NW SEC 27 TWP 27 RGE 26 W4M IRRICANA CATTLEPASS CULVERT ON PROVINCIAL HIGHWAY 9 NEAR IRRICANA	SOUTHERN REGION CALGARY CT ROCKY VIEW	Alberta Transportation (AIT) CMA29 OLDS-DIDSBURY-THREE	MP 9:02 C1 37.152 TRAIL-ANIMAL OVER SP	BRIDGE CULV	SP 1986	1 2200.0	11.0 0.0			77.8 75.3 19-01-2024		3.2
80886 -1	NW SEC 17 TWP 29 RGE 26 W4M ACME WATERCOURSE CULVERT ON LOCAL ROAD NEAR ACME	CENTRAL REGION HANNA CT KNEEHILL	KNEEHILL COUNTY UNDEFINED CMA OLDS-DIDSBURY-THREE	MP LOCAL ROAD 2ND ORDER TRIBUTARY TO KNEEHILLS	BRIDGE CULV	RV 1985	1 2200.0	6.8 -15.0			77.8 78.2 19-05-2022		2.5
80887 -1	SE SEC 4 TWP 29 RGE 23 W4M CARBON WATERCOURSE CULVERT ON LOCAL ROAD NEAR CARBON	CENTRAL REGION HANNA CT KNEEHILL	KNEEHILL COUNTY UNDEFINED CMA OLDS-DIDSBURY-THREE	SP LOCAL ROAD TRIBUTARY TO KNEEHILLS CREEK	BRIDGE CULV	RV 1986	1 1829.0	8.2			77.8 65.2 24-05-2023		11.1
80889 -1	SE SEC 5 TWP 22 RGE 10 W5M SMITH DORIEN TRAIL CANMORE TRIBUTARY TO SMUTS CREEK BRIDGE ON LOCAL ROAD, 27 KM S OF CANMORE	SOUTHERN REGION CALGARY ID KANANASKIS	Alberta Transportation (AIT) CMA28 BANFF-KANANASKIS	PT LOCAL ROAD SMUTS CREEK (WATERCRS-ST)	MAJOR BRIDGE	RV 1908 1938	1 24.4	6.1 24.4	30.4 48.4 62.1		50.0 41.5 22-10-2024		5.0
80890 -1	NW SEC 20 TWP 21 RGE 4 W5M BRAGG CREEK FISHER CREEK BRIDGE ON LOCAL ROAD NEAR BRAGG CREEK	SOUTHERN REGION CALGARY CT FOOTHILLS	Unknown Private Organization or UNDEFINED CMA BANFF-KANANASKIS	XT LOCAL ROAD FISHER CREEK (WATERCRS-ST)	MAJOR BRIDGE	RV 1910 1910	1 9.5	4.9 9.5			38.0 42.8 30-05-1995		1.5
80891 -1	NW SEC 3 TWP 33 RGE 7 W5M SUNDRE WALTON CREEK CULVERT ON LOCAL ROAD NEAR SUNDRE	CENTRAL REGION RED DEER CT MOUNTAIN VIEW	MOUNTAIN VIEW COUNTY UNDEFINED CMA RIMBEY-ROCKY MOUNTAIN	MP LOCAL ROAD WALTON CREEK (WATERCRS-ST)	BRIDGE CULV	RV 1986	1 2400.0	8.6 7.0			44.4 49.4 12-03-2021		3.8
80892 -1	SE SEC 14 TWP 24 RGE 2 W4M ACADIA VALLE WATERCOURSE CULVERT ON LOCAL ROAD NEAR ACADIA VALLE	CENTRAL REGION HANNA MD ACADIA	M.D. OF ACADIA NO. 34 UNDEFINED CMA DRUMHELLER-STETTLE	MP LOCAL ROAD 2ND ORDER TRIBUTARY TO RED DEER RIVER	BRIDGE CULV	RV 1985	1 2200.0	8.0			77.8 74.7 02-06-2023		2.8
80895 -1	SE SEC 31 TWP 77 RGE 7 W4M CONKLIN WATERCOURSE CULVERT ON PROVINCIAL HIGHWAY 881 NEAR CONKLIN	NORTH CENTRAL REGION FORT MCMURRAY SPM WOOD BUFFALO	Alberta Transportation (AIT) CMA07 FORT MCMURRAY-LAC LA	SPE 881:22 C1 8.753 TRIBUTARY TO CHRISTINA RIVER	BRIDGE CULV	RV 1985	1 2433.0	10.0 -30.0			44.4 45.9 28-08-2024		7.5
80896 -1	SW SEC 7 TWP 78 RGE 6 W4M CONKLIN WATERCOURSE CULVERT ON PROVINCIAL HIGHWAY 881 NEAR CONKLIN	NORTH CENTRAL REGION FORT MCMURRAY SPM WOOD BUFFALO	Alberta Transportation (AIT) CMA07 FORT MCMURRAY-LAC LA	SPE 881:22 C1 18.804 TRIBUTARY TO CHRISTINA RIVER	BRIDGE CULV	RV 1985	1 1813.0	10.0 30.0			55.6 64.8 28-08-2024		8.3
80898 -1	SE SEC 3 TWP 48 RGE 17 W4M HOLDEN HOLDEN DRAIN CULVERT ON LOCAL ROAD NEAR HOLDEN	CENTRAL REGION VERMILION CT BEAVER	BEAVER COUNTY UNDEFINED CMA CAMROSE	MP LOCAL ROAD 3RD ORDER TRIBUTARY TO VERMILION	BRIDGE CULV	RV 1986	1 1800.0	7.7 -20.0			44.4 58.8 11-07-2022		3.1
80899 -1	SE SEC 8 TWP 53 RGE 15 W4M VEGREVILLE WATERCOURSE CULVERT ON LOCAL ROAD NEAR VEGREVILLE	CENTRAL REGION VERMILION CT MINBURN	COUNTY OF MINBURN NO. 27 UNDEFINED CMA FORT SASKATCHEWAN-	SP-MP LOCAL ROAD 2ND ORDER TRIBUTARY TO VERMILION	BRIDGE CULV	RV 1988	1 1750.0	8.0 -12.0			77.8 73.2 30-07-2024		7.5
80900 -1	SW SEC 7 TWP 65 RGE 16 W4M CASLAN CATTLEPASS CULVERT ON PROVINCIAL HIGHWAY 855 NEAR CASLAN	NORTH CENTRAL REGION ATHABASCA CT LAC LA BICHE	Alberta Transportation (AIT) CMA07 FORT MCMURRAY-LAC LA	MP 855:22 C1 33.488 TRAIL-ANIMAL OVER SP	BRIDGE CULV	SP 1985	1 2000.0	12.0			44.4 57.4 16-08-2022		2.7


		Transportation Infrastructure Management System										2025/03/06	
		Bridge Structures Report											
		All 'IN SERVICE' Structures - Sorted By: File Number										Page 625 of 772	
BF	Legal Land Location Structure Name Location Description	Region District Municipality	Managed By CMA Constituency	Span Types Located On Located Over	Structure Type	Usage Yr Built Yr Supstr	No. Spans Pipes Max Span Length Max Pipe Dia	Clear Rdwy Nom Length Skew	Single (t) Semi (t) Train (t)	Stru Suff Insp	Rat. % Rat. % Date	Theor VCL On Meas VCL On	Deck Height Theor VCL Over Meas VCL Over
80901 -1	NE SEC 7 TWP 63 RGE 14 W4M KIKINO WHITEFISH CREEK CULVERT ON LOCAL ROAD NEAR KIKINO	NORTH CENTRAL REGION ATHABASCA KIKINO METIS	Kikino Metis Settlement UNDEFINED CMA FORT MCMURRAY-LAC LA	MP:MP LOCAL ROAD WHITEFISH CREEK (WATERCRS-ST)	BRIDGE CULV	RV 1985	2 2400.0	7.2			44.4 57.9 16-05-2018		3.7
80902 -1	NW SEC 16 TWP 81 RGE 6 W4M CHARD WATERCOURSE CULVERT ON PROVINCIAL HIGHWAY 881 NEAR CHARD	NORTH CENTRAL REGION FORT MCMURRAY SPM WOOD BUFFALO	Alberta Transportation (AIT) CMA07 FORT MCMURRAY-LAC LA	MP:MP 881:22 C1 54.876 TRIBUTARY TO COTTONWOOD CREEK (2)	BRIDGE CULV	RV 1986	2 2000.0	10.0			44.4 44.3 29-08-2024		2.9
80903 -1	NE SEC 21 TWP 81 RGE 6 W4M CHARD TRIBUTARY TO COTTONWOOD CREEK CULVERT ON HIGHWAY 881, 27 KM NE OF CHARD	NORTH CENTRAL REGION FORT MCMURRAY SPM WOOD BUFFALO	Alberta Transportation (AIT) CMA07 FORT MCMURRAY-LAC LA	SP 881:22 C1 57.005 TRIBUTARY TO COTTONWOOD CREEK (2)	BRIDGE CULV	RV 1986	1 3050.0	9.0			44.4 53.7 29-08-2024		9.0
80905 -1	SW SEC 33 TWP 83 RGE 6 W4M ANZAC MEADOWEST CREEK (MEADOW CREEK) BRIDGE ON HIGHWAY 881, 26 KM SE OF ANZAC	NORTH CENTRAL REGION FORT MCMURRAY SPM WOOD BUFFALO	Alberta Transportation (AIT) CMA07 FORT MCMURRAY-LAC LA	SM 881:24 C1 11.759 MEADOW CREEK (WATERCRS-ST)	STANDARD BRIDGE	RV 1985 1985	3 8.0	8.8 20.0	28.0 49.0 62.0		22.2 36.3 29-08-2024		3.7
80906 -1	SW SEC 2 TWP 53 RGE 14 W4M VEGREVILLE WATERCOURSE CULVERT ON PROVINCIAL HIGHWAY 631 NEAR VEGREVILLE	CENTRAL REGION VERMILION CT MINBURN	Alberta Transportation (AIT) CMA14 FORT SASKATCHEWAN-	MP 631:02 C1 15.643 2ND ORDER TRIBUTARY TO VERMILION	BRIDGE CULV	RV 1974	1 1829.0	9.2			55.6 61.6 05-05-2021		3.4
80908 -1	NW SEC 7 TWP 59 RGE 13 W4M VILNA STONY CREEK 3 BRIDGE ON LOCAL ROAD NEAR VILNA	NORTH CENTRAL REGION ATHABASCA CT SMOKY LAKE	SMOKY LAKE COUNTY UNDEFINED CMA ATHABASCA-BARRHEAD-	HC LOCAL ROAD STONY CREEK (WATERCRS-ST)	STANDARD BRIDGE	RV 1965 1965	1 10.1	7.3 10.1	30.9 49.4 70.4		44.4 67.1 29-07-2020		3.0
80909 -1	NE SEC 6 TWP 52 RGE 9 W4M MANNVILLE VERMILION RIVER BRIDGE ON LOCAL ROAD NEAR MANNVILLE	CENTRAL REGION VERMILION CT MINBURN	COUNTY OF MINBURN NO. 27 UNDEFINED CMA FORT SASKATCHEWAN-	PG LOCAL ROAD VERMILION RIVER (WATERCRS-ST)	STANDARD BRIDGE	RV 1953 1953	3 6.1	7.3 18.3	28.0 49.0 62.0		38.9 52.0 22-09-2023		4.0
80911 -1	NW SEC 30 TWP 52 RGE 13 W4M VEGREVILLE WATERCOURSE CULVERT ON LOCAL ROAD NEAR VEGREVILLE	CENTRAL REGION VERMILION CT MINBURN	COUNTY OF MINBURN NO. 27 UNDEFINED CMA FORT SASKATCHEWAN-	MP LOCAL ROAD TRIBUTARY TO VERMILION RIVER	BRIDGE CULV	RV 1986	1 1800.0	7.6 -10.0			44.4 63.9 30-07-2024		2.7
80912 -1	SE SEC 32 TWP 56 RGE 7 W4M ELK POINT CATTLEPASS CULVERT ON PROVINCIAL HIGHWAY 646 NEAR ELK POINT	NORTH CENTRAL REGION ATHABASCA CT ST PAUL	Alberta Transportation (AIT) CMA08 BONNYVILLE-COLD LAKE-ST.	MP 646:02 C1 37.778 TRAIL-ANIMAL OVER SP	BRIDGE CULV	SP 1987	1 2200.0	10.2			44.4 60.7 17-08-2022		3.4
80913 -1	NW SEC 27 TWP 56 RGE 8 W4M ELK POINT SILER CREEK CULVERT ON PROVINCIAL HIGHWAY 646 NEAR ELK POINT	NORTH CENTRAL REGION ATHABASCA CT ST PAUL	Alberta Transportation (AIT) CMA08 BONNYVILLE-COLD LAKE-ST.	MP 646:02 C1 30.312 TRIBUTARY TO SILER CK (WATERCRS-ST)	BRIDGE CULV	RV 1988	1 1600.0	9.0			77.8 75.7 17-08-2022		3.6
80914 -1	SW SEC 25 TWP 53 RGE 13 W4M TWO HILLS COTTON CREEK CULVERT ON LOCAL ROAD NEAR TWO HILLS	CENTRAL REGION VERMILION CT TWO HILLS	COUNTY OF TWO HILLS NO. UNDEFINED CMA FORT SASKATCHEWAN-	MP LOCAL ROAD COTTON CREEK (WATERCRS-ST)	BRIDGE CULV	RV 1987	1 1800.0	8.0			33.3 44.4 11-04-2024		7.7
80915 -1	NW SEC 17 TWP 12 RGE 7 W4M SEVEN PERSON SMRID SITE 112AP ON LOCAL ROAD, 16 KM W OF MEDICINE HAT	SOUTHERN REGION LETHBRIDGE CT CYPRESS	St. Mary River Irrigation District UNDEFINED CMA CYPRESS-MEDICINE HAT	SM LOCAL ROAD SMR - IRRIGATION C (WATERCRS-IC)	STANDARD BRIDGE	IC 1986 1986	2 10.0	5.4 20.0 -15.0	28.0 49.0 62.0		66.7 64.8 29-05-2022		3.3
80917 -1	NE SEC 16 TWP 12 RGE 7 W4M SEVEN PERSON SMRID SITE 113BP ON LOCAL ROAD, 10 KM W OF MEDICE HAT	SOUTHERN REGION LETHBRIDGE CT CYPRESS	St. Mary River Irrigation District UNDEFINED CMA CYPRESS-MEDICINE HAT	RPA LOCAL ROAD SMR - IRRIGATION C (WATERCRS-IC)	BRIDGE CULV	IC 1986	1 6044.0	6.1			55.6 70.0 29-05-2022		3.4
80918 -1	NW SEC 35 TWP 4 RGE 17 W4M SEVEN PERSON SMR IRRIGATION CANAL CULVERT ON LOCAL ROAD NEAR SEVEN PERSON	SOUTHERN REGION LETHBRIDGE CT WARNER	St. Mary River Irrigation District CMA24 TABER-WARNER	BP LOCAL ROAD SMR - IRRIGATION C (WATERCRS-IC)	BRIDGE CULV	IC 1985	1 3700.0	4.4			77.8 86.3 29-05-2022		
80919 -1	SW SEC 14 TWP 9 RGE 14 W4M PURPLE SPRIN SMRID SITE 59P ON LOCAL ROAD, 18 KM SE OF PURPLE SPRINGS	SOUTHERN REGION LETHBRIDGE MD TABER	St. Mary River Irrigation District UNDEFINED CMA TABER-WARNER	SM LOCAL ROAD SMR - IRRIGATION C (WATERCRS-IC)	STANDARD BRIDGE	IC 1986 1986	3 11.0	5.4 33.0	28.0 49.0 62.0		77.8 71.5 28-05-2022		3.9
80920 -1	SE SEC 4 TWP 9 RGE 11 W4M BURDETT SMRID CANAL SITE 79AR ON LOCAL ROAD, 21 KM SE OF BURDETT	SOUTHERN REGION LETHBRIDGE CT FORTY MILE	COUNTY OF FORTY MILE NO. UNDEFINED CMA TABER-WARNER	SM LOCAL ROAD SMR - IRRIGATION C (WATERCRS-IC)	STANDARD BRIDGE	IC 1987 1987	3 11.0	9.0 33.0	28.0 49.0 62.0		72.2 76.7 28-09-2023		5.6
80921 -2	SW SEC 15 TWP 99 RGE 20 W5M NOTIKEWIN WATERCOURSE CULVERT ON LOCAL ROAD, 133 KM NE OF NOTIKEWIN	PEACE REGION PEACE RIVER CT NORTHERN LIGHTS	COUNTY OF NORTHERN UNDEFINED CMA PEACE RIVER	MP LOCAL ROAD 2ND ORDER TRIBUTARY TO PEACE RIVER	BRIDGE CULV	RV 2020	1 1800.0	6.5			100.0 83.5 12-11-2021		
80922 -1	SE SEC 13 TWP 88 RGE 15 W5M CADOTTE LAKE WATERCOURSE CULVERT ON LOCAL ROAD NEAR CADOTTE LAKE	PEACE REGION PEACE RIVER CT NORTHERN SUNRISE	NORTHERN SUNRISE UNDEFINED CMA LESSER SLAVE LAKE	MP LOCAL ROAD 2ND ORDER TRIBUTARY TO MARTEN RIVER	BRIDGE CULV	RV 1985	1 1800.0	8.0			55.6 42.8 27-05-2020		2.3
80923 -2	SE SEC 20 TWP 90 RGE 14 W5M CADOTTE LAKE WATERCOURSE CULVERT ON LOCAL ROAD NEAR CADOTTE LAKE	PEACE REGION PEACE RIVER CT NORTHERN SUNRISE	NORTHERN SUNRISE UNDEFINED CMA LESSER SLAVE LAKE	MP LOCAL ROAD TRIBUTARY TO OTTER RIVER (WATERCRS-	BRIDGE CULV	RV 2010	1 2400.0	8.0			66.7 62.2 28-10-2021		
80924 -1	NE SEC 2 TWP 83 RGE 9 W5M ATIKAMEG WATERCOURSE CULVERT ON PROVINCIAL HIGHWAY 88 NEAR ATIKAMEG	PEACE REGION PEACE RIVER CT NORTHERN SUNRISE	Alberta Transportation (AIT) CMA02 LESSER SLAVE LAKE	MP 88:06 C1 11.483 2ND ORDER TRIBUTARY TO UTIKUMA RIVER	BRIDGE CULV	RV 1985	1 1800.0	10.3			77.8 71.2 16-07-2024		11.5
80925 -1	SE SEC 21 TWP 65 RGE 2 W6M GOODWIN SMULAND CREEK (TRIBUTARY TO LATORNELL RIVER) CULVERT ON LOCAL ROAD, 90 KM S MD GREENVIEW	PEACE REGION GRANDE PRAIRIE MD GREENVIEW	M.D. OF GREENVIEW NO. 16 UNDEFINED CMA CENTRAL PEACE-NOTLEY	SP LOCAL ROAD SMULAND CREEK (WATERCRS-ST)	BRIDGE CULV	RV 1986	1 3670.0	9.0			55.6 52.9 13-09-2019		16.0


		Transportation Infrastructure Management System										2025/03/06			
		Bridge Structures Report													
		All 'IN SERVICE' Structures - Sorted By: File Number													
														Page 626 of 772	
BF	Legal Land Location Structure Name Location Description	Region District Municipality	Managed By CMA Constituency	Span Types Located On Located Over	Structure Type	Usage Yr Built Yr Supstr	No. Spans Pipes Max Span Length Max Pipe Dia	Clear Rdwy Nom Length Skew	Single (t) Semi (t) Train (t)	Stru Suff Insp	Rat. % Rat. % Date	Theor VCL On Meas VCL On	Deck Height Theor VCL Over Meas VCL Over		
80926 -1	SW SEC 35 TWP 110 RGE 7 W5M JEAN D PRAIR WATERCOURSE CULVERT ON PROVINCIAL HIGHWAY 58 NEAR JEAN D PRAIR	PEACE REGION PEACE RIVER CT MACKENZIE	Alberta Transportation (AIT) CMA01 PEACE RIVER	MP 58:12 C1 5.745 TRIBUTARY TO LAWRENCE RIVER	BRIDGE CULV	RV 1988	1 2200.0	12.8 30.0			44.4 45.5 06-07-2024		3.3		
80927 -1	SW SEC 36 TWP 110 RGE 7 W5M JEAN D PRAIR WATERCOURSE CULVERT ON PROVINCIAL HIGHWAY 58 NEAR JEAN D PRAIR	PEACE REGION PEACE RIVER CT MACKENZIE	Alberta Transportation (AIT) CMA01 PEACE RIVER	MP 58:12 C1 7.452 2ND ORDER TRIBUTARY TO LAWRENCE	BRIDGE CULV	RV 1988	1 2200.0	12.8			44.4 46.9 06-07-2024		3.7		
80928 -1	SE SEC 33 TWP 110 RGE 6 W5M JEAN D PRAIR WATERCOURSE CULVERT ON PROVINCIAL HIGHWAY 58 NEAR JEAN D PRAIR	PEACE REGION PEACE RIVER CT MACKENZIE	Alberta Transportation (AIT) CMA01 PEACE RIVER	SP 58:12 C1 13.356 2ND ORDER TRIBUTARY TO LAWRENCE	BRIDGE CULV	RV 1988	1 2430.0	12.8 13.0			55.6 59.6 06-07-2024		11.3		
80929 -1	SE SEC 35 TWP 110 RGE 6 W5M JEAN D PRAIR WATERCOURSE CULVERT ON PROVINCIAL HIGHWAY 58 NEAR JEAN D PRAIR	PEACE REGION PEACE RIVER CT MACKENZIE	Alberta Transportation (AIT) CMA01 PEACE RIVER	MP 58:12 C1 16.845 TRIBUTARY TO DUMMY CK (WATERCRS-ST)	BRIDGE CULV	RV 1988	1 2400.0	12.8			55.6 47.2 07-07-2024		3.5		
80930 -1	NW SEC 3 TWP 104 RGE 16 W5M LACRETE TRIBUTARY TO STEEPHILL CREEK CULVERT ON LOCAL ROAD, 15 KM SW OF BUFFALO	PEACE REGION PEACE RIVER CT MACKENZIE	MACKENZIE COUNTY UNDEFINED CMA PEACE RIVER	MP LOCAL ROAD TRIBUTARY TO STEEPHILL CREEK	BRIDGE CULV	RV 1987	1 3300.0	5.7 -5.0			55.6 62.5 17-10-2022		4.3		
80931 -1	NE SEC 28 TWP 110 RGE 5 W5M JEAN D PRAIR DUMMY CREEK CULVERT ON HIGHWAY 58, 88 KM NE OF FORT VERMILION	PEACE REGION PEACE RIVER CT MACKENZIE	Alberta Transportation (AIT) CMA01 PEACE RIVER	MP;MP 58:12 C1 23.133 DUMMY CREEK (WATERCRS-ST)	BRIDGE CULV	RV 1988	2 2200.0	12.8			55.6 35.0 07-07-2024		3.3		
80934 -2	SE SEC 13 TWP 69 RGE 9 W6M GROVEDALE IROQUOIS CREEK BRIDGE ON LOCAL ROAD NEAR GROVEDALE	PEACE REGION GRANDE PRAIRIE MD GREENVIEW	M.D. OF GREENVIEW NO. 16 UNDEFINED CMA GRANDE PRAIRIE-WAPITI	SC LOCAL ROAD IROQUOIS CREEK (WATERCRS-ST)	STANDARD BRIDGE	RV 2007 2007	3 12.0	8.3 32.0 0.0	28.0 49.0 62.0	88.9 76.1 15-12-2020					
80935 -1	SW SEC 2 TWP 72 RGE 21 W5M VALLEYVIEW WATERCOURSE CULVERT ON LOCAL ROAD NEAR VALLEYVIEW	PEACE REGION GRANDE PRAIRIE MD GREENVIEW	M.D. OF GREENVIEW NO. 16 UNDEFINED CMA CENTRAL PEACE-NOTLEY	MP LOCAL ROAD TRIBUTARY TO LITTLE SMOKY RIVER	BRIDGE CULV	RV 1985	1 2400.0	8.0 -20.0			55.6 61.9 18-10-2021		3.0		
80938 -1	SW SEC 17 TWP 106 RGE 11 W5M FT VERMILION TRIBUTARY TO BEAR RIVER BRIDGE ON LOCAL ROAD, 33 KM SE OF FT VERMILION	PEACE REGION PEACE RIVER CT MACKENZIE	MACKENZIE COUNTY UNDEFINED CMA PEACE RIVER	SM LOCAL ROAD TRIBUTARY TO BEAR RIVER (WATERCRS-ST)	STANDARD BRIDGE	RV 1985 1985	3 10.0	8.9 30.0 0.0	28.0 49.0 62.0	55.6 68.1 28-07-2021			5.6		
80939 -1	SW SEC 17 TWP 106 RGE 12 W5M LACRETE BEAR RIVER BRIDGE ON LOCAL ROAD, 28 KM E OF LA CRETE	PEACE REGION PEACE RIVER CT MACKENZIE	MACKENZIE COUNTY UNDEFINED CMA PEACE RIVER	DBT LOCAL ROAD BEAR RIVER (WATERCRS-ST)	MAJOR BRIDGE	RV 1985 1985	1 38.0	8.6 38.0	28.0 49.0 62.0	61.1 69.5 23-01-2023			6.9		
80939 BGL-2	SW SEC 17 TWP 106 RGE 12 W5M BEAR RIVER BRIDGE ON LOCAL ROAD, 28 KM E OF LA CRETE	PEACE REGION PEACE RIVER CT MACKENZIE	MACKENZIE COUNTY UNDEFINED CMA PEACE RIVER	BEAR RIVER (WATERCRS-ST)	GUIDE BANK	1985									
80939 BGR-3	SW SEC 17 TWP 106 RGE 12 W5M BEAR RIVER BRIDGE ON LOCAL ROAD, 28 KM E OF LA CRETE	PEACE REGION PEACE RIVER CT MACKENZIE	MACKENZIE COUNTY UNDEFINED CMA PEACE RIVER	BEAR RIVER (WATERCRS-ST)	GUIDE BANK	1985									
80940 -1	SE SEC 3 TWP 80 RGE 11 W5M ENILDA UTIKUMA RIVER BRIDGE ON HWY 750, 82 KM NE OF ENILDA	PEACE REGION PEACE RIVER UTIKOOMAK LAKE #155	Alberta Transportation (AIT) CMA02 LESSER SLAVE LAKE	SM 750:06 C1 6.365 UTIKUMA RIVER (WATERCRS-ST)	STANDARD BRIDGE	RV 1986 1986	3 11.0	10.0 33.0 10.0	28.0 49.0 62.0	27.8 41.8 05-01-2024			4.7		
80943 -1	SW SEC 20 TWP 53 RGE 7 W5M ENTWISTLE PEDESTRIAN UNDERPASS ON HIGHWAY 16, 1 KM W OF ENTWISTLE	NORTH CENTRAL REGION STONY PLAIN CT PARKLAND	Alberta Transportation (AIT) CMA12 LAC STE. ANNE-PARKLAND	BP 16:10 L1 29.071, 16:10 R1 29.023 TRAIL-PED OVER 50000 PS	BRIDGE CULV	PS 1987	1 2900.0	39.5			77.8 76.4 24-06-2024		4.5		
80944 -1	NW SEC 25 TWP 64 RGE 2 W6M GOODWIN KARR CREEK CULVERT ON LOCAL ROAD, 128 KM N OF GRANDE CACHE	PEACE REGION GRANDE PRAIRIE MD GREENVIEW	M.D. OF GREENVIEW NO. 16 UNDEFINED CMA CENTRAL PEACE-NOTLEY	SP LOCAL ROAD KARR CREEK (WATERCRS-ST)	BRIDGE CULV	RV 1986	1 3670.0	10.5 18.0			55.6 61.2 08-07-2022		18.0		
80945 -1	NW SEC 16 TWP 21 RGE 18 W4M BASSANO EID CANAL CULVERT ON HWY1, EAST EDGE OF BASSANO	SOUTHERN REGION LETHBRIDGE CT NEWELL	Alberta Transportation (AIT) CMA23 BROOKS-MEDICINE HAT	RPA 1:16 R1 17.567, 1:16 L1 17.589 EID - IRRIGATION C (WATERCRS-IC)	BRIDGE CULV	IC 1985	1 6465.0	25.4 12.0			55.6 61.0 24-06-2024		4.0		
80946 -1	NW SEC 9 TWP 52 RGE 14 W4M VEGREVILLE HIGHWAY 16 RAMP OVER HIGHWAY 16 INTERCHANGE, 3 KM SE OF VEGREVILLE	CENTRAL REGION VERMILION CT MINBURN	Alberta Transportation (AIT) CMA14 FORT SASKATCHEWAN-	WG RAMP 96-1 B 16:24 R1 25.565, 16:24 L1 25.538	MAJOR BRIDGE	GS 1987 1987	2 42.0	7.6 84.0 -19.0	28.0 49.0 62.0	66.7 55.5 18-10-2024			7.4 5.4 5.3		
80946 ZW-2	NE SEC 9 TWP 52 RGE 14 W4M VEGREVILLE HIGHWAY 16 RAMP OVER HIGHWAY 16 INTERCHANGE, 3 KM SE OF VEGREVILLE	CENTRAL REGION VERMILION CT MINBURN	Alberta Transportation (AIT) CMA14 FORT SASKATCHEWAN-	16:24 L1 26.339 16:24 L1 26.339	SIGN TRUSS STRU CTURE	1988				38.9			5.3		
80947 -1	SE SEC 31 TWP 5 RGE 20 W4M RAYMOND SMRID CANAL - SITE 3P ON LOCAL ROAD, 3 KM S OF RAYMOND	SOUTHERN REGION LETHBRIDGE CT WARNER	COUNTY OF WARNER NO. 5 UNDEFINED CMA TABER-WARNER	SM LOCAL ROAD SMR - IRRIGATION C (WATERCRS-IC)	STANDARD BRIDGE	IC 1989 1989	3 11.0	6.6 33.0	28.0 49.0 62.0	66.7 69.5 14-12-2021			3.8		
80948 -1	NW SEC 1 TWP 6 RGE 21 W4M RAYMOND SMRID CANAL SITE 5P ON LOCAL ROAD, 5 KM W OF RAYMOND	SOUTHERN REGION LETHBRIDGE CT WARNER	St. Mary River Irrigation District UNDEFINED CMA TABER-WARNER	HC LOCAL ROAD SMR - IRRIGATION C (WATERCRS-IC)	STANDARD BRIDGE	IC 1962 1962	5 10.1	6.4 34.5	28.0 49.0 65.5	61.1 68.1 28-05-2022			4.8		
80949 -1	NW SEC 12 TWP 6 RGE 21 W4M RAYMOND SMRID CANAL SITE 5BP ON LOCAL ROAD, 3 KM W OF RAYMOND	SOUTHERN REGION LETHBRIDGE CT WARNER	St. Mary River Irrigation District UNDEFINED CMA TABER-WARNER	TT LOCAL ROAD SMR - IRRIGATION C (WATERCRS-IC)	STANDARD BRIDGE	IC 1960 1960	6 5.7	6.0 34.2	48.7 85.3 121.9	44.4 67.8 28-05-2022			5.2		


BF	Legal Land Location Structure Name Location Description	Region District Municipality	Managed By CMA Constituency	Span Types Located On Located Over	Structure Type	Usage Yr Built Yr Supstr	No. Spans Pipes Max Span Length Max Pipe Dia	Clear Rdwy Nom Length Skew	Single (t) Semi (t) Train (t)	Stru Suff Insp	Rat. % Rat. % Date	Theor VCL On Meas VCL On	Deck Height Theor VCL Over Meas VCL Over
80950 -1	NW SEC 24 TWP 6 RGE 21 W4M RAYMOND SMRID CANAL SITE 5CP ON LOCAL ROAD, 6 KM NW OF RAYMOND	SOUTHERN REGION LETHBRIDGE CT WARNER	St. Mary River Irrigation District UNDEFINED CMA TABER-WARNER	TT LOCAL ROAD SMR - IRRIGATION C (WATERCRS-IC)	STANDARD BRIDGE	IC 1960 1960	6 5.7	6.0 34.2	48.7 85.3 121.9	38.9 66.2 28-05-2022			4.6
80952 -1	SW SEC 21 TWP 10 RGE 10 W4M BOW ISLAND SMRID CANAL SITE 92P ON LOCAL ROAD, 7 KM SE OF BOW ISLAND	SOUTHERN REGION LETHBRIDGE CT FORTY MILE	St. Mary River Irrigation District UNDEFINED CMA TABER-WARNER	TT LOCAL ROAD SMR - IRRIGATION C (WATERCRS-IC)	STANDARD BRIDGE	IC 1960 1960	5 5.7	6.0 28.5	40.0 70.0 100.0	44.4 69.0 27-05-2022			3.5
80954 -1	SE SEC 16 TWP 12 RGE 7 W4M SEVEN PERSON SMRID SITE 114B ON HIGHWAY 523, 11 KM W OF MEDICINE HAT	SOUTHERN REGION LETHBRIDGE CT CYPRESS	Alberta Transportation (AIT) CMA23 CYPRESS-MEDICINE HAT	BP 523:02 C1 14.350 SMR - IRRIGATION C (WATERCRS-IC)	BRIDGE CULV	IC 1986	1 3000.0	9.5		77.8 80.4 16-11-2021			6.7
80955 -1	SE SEC 9 TWP 12 RGE 7 W4M SEVEN PERSON SMRID SITE 115AP ON LOCAL ROAD, 13 KM SW OF MEDICINE HAT	SOUTHERN REGION LETHBRIDGE CT CYPRESS	St. Mary River Irrigation District UNDEFINED CMA CYPRESS-MEDICINE HAT	TT LOCAL ROAD SMR - IRRIGATION C (WATERCRS-IC)	STANDARD BRIDGE	IC 1960 1960	3 5.7	5.8 17.1	34.8 60.9 87.0	44.4 64.0 29-05-2022			3.0
80956 -1	SW SEC 13 TWP 11 RGE 8 W4M SEVEN PERSON SMRID CANAL 120P NORTH ON LOCAL ROAD, 8 KM NW OF SEVEN PERSONS	SOUTHERN REGION LETHBRIDGE CT CYPRESS	St. Mary River Irrigation District UNDEFINED CMA CYPRESS-MEDICINE HAT	PG LOCAL ROAD SMR - IRRIGATION C (WATERCRS-IC)	STANDARD BRIDGE	IC 1958 1958	3 6.1	6.4 18.3	28.0 49.0 62.0	50.0 62.4 27-05-2022			3.1
80957 -1	NE SEC 35 TWP 10 RGE 8 W4M SEVEN PERSON SMRID CANAL BRIDGE SITE 123 AP, 5 KM SW OF SEVEN PERSONS	SOUTHERN REGION LETHBRIDGE CT CYPRESS	St. Mary River Irrigation District UNDEFINED CMA CYPRESS-MEDICINE HAT	TT LOCAL ROAD SMR - IRRIGATION C (WATERCRS-IC)	STANDARD BRIDGE	IC 1960 1960	3 5.7	6.0 17.1	48.7 85.3 121.9	44.4 66.7 27-05-2022			3.1
80958 -1	SW SEC 23 TWP 10 RGE 8 W4M SEVEN PERSON SMRID CANAL BRIDGE SITE 124P, 10 KM SW OF SEVEN PERSONS	SOUTHERN REGION LETHBRIDGE CT FORTY MILE	St. Mary River Irrigation District UNDEFINED CMA CYPRESS-MEDICINE HAT	TT LOCAL ROAD SMR - IRRIGATION C (WATERCRS-IC)	STANDARD BRIDGE	IC 1960 1960	3 5.7	6.0 17.1	48.7 85.3 121.9	33.3 61.6 27-05-2022			3.0
80959 -1	NE SEC 32 TWP 24 RGE 10 W5M CANMORE POLICEMAN'S CREEK CULVERT, ON 10TH STREET AT CANMORE	SOUTHERN REGION CALGARY CANMORE	CANMORE UNDEFINED CMA BANFF-KANANASKIS	BPR LOCAL ROAD POLICEMAN CK (WATERCRS-ST)	BRIDGE CULV	RV 1986	1 2950.0	9.5		88.9 82.7 06-10-2021			2.0
80961 -1	NE SEC 16 TWP 12 RGE 7 W4M SEVEN PERSON SMRID SITE 113P ON LOCAL ROAD, 10 KM W OF MEDICE HAT	SOUTHERN REGION LETHBRIDGE CT CYPRESS	St. Mary River Irrigation District UNDEFINED CMA CYPRESS-MEDICINE HAT	SM LOCAL ROAD SMR - IRRIGATION C (WATERCRS-IC)	STANDARD BRIDGE	IC 1986 1986	2 10.0	5.4 20.0	28.0 49.0 62.0	66.7 66.0 29-05-2022			3.2
80962 -1	SE SEC 35 TWP 10 RGE 8 W4M SEVEN PERSON SMRID CANAL BRIDGE SITE 123 BP, 6 KM SW OF SEVEN PERSONS	SOUTHERN REGION LETHBRIDGE CT CYPRESS	St. Mary River Irrigation District UNDEFINED CMA CYPRESS-MEDICINE HAT	TT LOCAL ROAD SMR - IRRIGATION C (WATERCRS-IC)	STANDARD BRIDGE	IC 1991 1991	4 5.7	6.0 22.8	48.7 85.3 121.9	38.9 66.1 27-05-2022			4.4
80964 ZE-1	NW SEC 36 TWP 54 RGE 23 W4M FORT SASKATCHEWAN SIGN STRUCTURE ON HWY 15, 3 KM NW OF FORT SASKATCHEWAN	NORTH CENTRAL REGION STONY PLAIN CT STURGEON	Alberta Transportation (AIT) CMA09 MORINVILLE-ST. ALBERT	15:04 R1 2.576 15:04 R1 2.576	TUBE (CANTILEVE R) STRUCTURE	2019				77.8 28-03-2024			
80965 -1	NW SEC 8 TWP 53 RGE 26 W4M SPRUCE GROVE HIGHWAY 44 OVER HIGHWAY 16 INTERCHANGE, 5 KM E OF SPRUCE GROVE	NORTH CENTRAL REGION STONY PLAIN CT PARKLAND	Alberta Transportation (AIT) CMA11 LAC STE. ANNE-PARKLAND	WG 44:00 L1 0.225, 44:00 R1 0.215 16:14 R1 27.413, 16:14 L1 27.424	MAJOR BRIDGE	GS 1992 1992	2 42.0	19.4 84.0 -21.0	28.0 49.0 62.0	38.9 41.1 20-06-2024			5.7 5.5 5.5
80966 -1	SE SEC 15 TWP 58 RGE 8 W6M S.R.C.L. COAL CONVEYOR OVERPASS ON HIGHWAY 40 S.R.C.L. COAL CONVEYOR OVERPASS ON HIGHWAY 40, 20 KM NORTH OF GRANDE CACHE	PEACE REGION GRANDE PRAIRIE MD GREENVIEW	Unknown Private Organization or CMA05 WEST YELLOWHEAD	SP 40:36 C1 15.537 UTIL-OTH Coal Conveyor	BRIDGE CULV	UT 1985	1 3050.0	12.0 15.0		55.6 67.7 05-01-2023			
80970 -1	SW SEC 26 TWP 103 RGE 17 W5M BUFFALO HEAD BLUES CREEK CULVERT ON LOCAL ROAD NEAR BUFFALO HEAD	PEACE REGION PEACE RIVER CT MACKENZIE	MACKENZIE COUNTY UNDEFINED CMA PEACE RIVER	MP LOCAL ROAD TRIBUTARY TO PEACE RIVER (WATERCRS-	BRIDGE CULV	RV 1985	1 1800.0	8.0 -33.0		55.6 56.4 28-07-2021			3.5
80971 -1	NW SEC 11 TWP 104 RGE 17 W5M BUFFALO HEAD WATERCOURSE CULVERT ON PROVINCIAL HIGHWAY 697 NEAR BUFFALO HEAD	PEACE REGION PEACE RIVER CT MACKENZIE	Alberta Transportation (AIT) CMA01 PEACE RIVER	SSP;SSP;SSP 697:02 C1 46.554 TRIBUTARY TO PEACE RIVER (WATERCRS-	BRIDGE CULV	RV 1985	3 1219.0	9.0		88.9 86.3 13-02-2024			2.3
80972 -1	SE SEC 16 TWP 76 RGE 7 W6M WOKING WATERCOURSE CULVERT ON PROVINCIAL HIGHWAY 677 NEAR WOKING	PEACE REGION GRANDE PRAIRIE CT SADDLE HILLS	Alberta Transportation (AIT) CMA05 CENTRAL PEACE-NOTLEY	MP 677:02 C1 1.138 TRIBUTARY TO SADDLE BURNT RIVER	BRIDGE CULV	RV 1986	1 1600.0	11.4 -6.0		55.6 52.2 19-11-2021			6.0
80973 -1	SW SEC 13 TWP 78 RGE 2 W6M WANHAM WATERCOURSE CULVERT ON LOCAL ROAD NEAR WANHAM	PEACE REGION GRANDE PRAIRIE CT BIRCH HILLS	BIRCH HILLS COUNTY UNDEFINED CMA CENTRAL PEACE-NOTLEY	MP;MP LOCAL ROAD WATERCOURSE (WATERCRS-NI)	BRIDGE CULV	RV 1965	2 800.0	7.0					
80975 -1	SW SEC 9 TWP 73 RGE 9 W5M KINUSO COAL MINE CREEK BRIDGE ON LOCAL ROAD NEAR KINUSO	PEACE REGION PEACE RIVER CT BIG LAKES	BIG LAKES COUNTY UNDEFINED CMA LESSER SLAVE LAKE	TT LOCAL ROAD COAL MINE CREEK (WATERCRS-ST)	STANDARD BRIDGE	RV 1960 1960	1 8.5	7.2 8.5	33.6 58.9 84.1	55.6 71.2 10-11-2022			1.5
80976 -1	NE SEC 31 TWP 72 RGE 21 W5M NEW FISH CK WATERCOURSE CULVERT ON PROVINCIAL HIGHWAY 49 NEAR NEW FISH CREEK	PEACE REGION GRANDE PRAIRIE MD GREENVIEW	Alberta Transportation (AIT) CMA03 CENTRAL PEACE-NOTLEY	MP 49:12 C1 22.023 TRIBUTARY TO CLOUSTON CREEK	BRIDGE CULV	RV 1976	1 2100.0	12.3 0.0		55.6 61.8 25-05-2023			3.0
80978 -1	NE SEC 14 TWP 87 RGE 9 W5M RED EARTH CR WATERCOURSE CULVERT ON LOCAL ROAD NEAR RED EARTH CR	PEACE REGION PEACE RIVER MD OPPORTUNITY	M.D. OF OPPORTUNITY NO. 17 UNDEFINED CMA LESSER SLAVE LAKE	MP LOCAL ROAD TRIBUTARY TO LOON RIVER (WATERCRS-ST)	BRIDGE CULV	RV 1985	1 2400.0	10.0		55.6 55.8 01-05-2017			3.0
80980 -1	NW SEC 18 TWP 103 RGE 21 W5M PADDLE PRAIR BOYER RIVER BRIDGE ON LOCAL ROAD NEAR PADDLE PRAIR	PEACE REGION PEACE RIVER PADDLE PRAIRIE METIS	Paddle Prairie Metis Settlement UNDEFINED CMA PEACE RIVER	HH LOCAL ROAD BOYER RIVER (WATERCRS-ST)	STANDARD BRIDGE	RV 1961 1961	1 8.5	7.3 8.5	28.0 49.0 67.2	38.9 50.2 05-10-2018			3.0


		Transportation Infrastructure Management System										2025/03/06	
		Bridge Structures Report											
		All 'IN SERVICE' Structures - Sorted By: File Number											
													Page 628 of 772
BF	Legal Land Location Structure Name Location Description	Region District Municipality	Managed By CMA Constituency	Span Types Located On Located Over	Structure Type	Usage Yr Built Yr Supstr	No. Spans Pipes Max Span Length Max Pipe Dia	Clear Rdwy Nom Length Skew	Single (t) Semi (t) Train (t)	Stru Suff Insp	Rat. % Rat. % Date	Theor VCL On Meas VCL On	Deck Height Theor VCL Over Meas VCL Over
80981 -2	NE SEC 22 TWP 80 RGE 25 W4M DESMARAIS WABASCA RIVER BRIDGE ON HIGHWAY 754, 2 KM S OF WABASCA	NORTH CENTRAL REGION FORT MCMURRAY MD OPPORTUNITY	Alberta Transportation (AIT) CMA06 LESSER SLAVE LAKE	SM 754:06 C1 28.663 WABASCA RIVER (WATERCRS-ST)	STANDARD BRIDGE	RV 2006 2006	4 11.0	10.0 44.0	28.0 49.0 62.0		44.4 45.0 29-02-2024		
80982 -1	NE SEC 29 TWP 76 RGE 2 W6M PEORIA WATERCOURSE CULVERT ON LOCAL ROAD NEAR PEORIA	PEACE REGION GRANDE PRAIRIE CT BIRCH HILLS	BIRCH HILLS COUNTY UNDEFINED CMA CENTRAL PEACE-NOTLEY	MP LOCAL ROAD WATERCOURSE (WATERCRS-NI)	BRIDGE CULV	RV 1986	1 1200.0	11.0 17.0					
80983 -1	SE SEC 11 TWP 92 RGE 22 W4M CHIPEWYAN RIVER STRUCTURE ON LOCAL ROAD NEAR CHIPEWYAN L	NORTH CENTRAL REGION FORT MCMURRAY MD OPPORTUNITY	M.D. OF OPPORTUNITY NO. 17 UNDEFINED CMA LESSER SLAVE LAKE	HC LOCAL ROAD CHIPEWYAN RIVER (WATERCRS-ST)	STANDARD BRIDGE	RV 1985 1985	1 8.5	7.3 8.5 0.0	30.1 52.8 75.4	55.6 52.2 08-05-2020			4.3
80984 -1	NW SEC 6 TWP 74 RGE 9 W6M VALHALLA CEN BEAR CREEK 3 CULVERT ON PROVINCIAL HIGHWAY 723 NEAR VALHALLA CEN	PEACE REGION GRANDE PRAIRIE CT GRANDE PRAIRIE	Alberta Transportation (AIT) CMA05 GRANDE PRAIRIE-WAPITI	MP:MP 723:02 C1 22.046 TRIBUTARY TO BEAR RIVER (WATERCRS-ST)	BRIDGE CULV	RV 1985	2 1200.0	12.0 10.0		44.4 54.3 18-05-2023			1.5
80985 -2	SE SEC 18 TWP 95 RGE 22 W5M HAWK HILLS SLIMS CREEK CULVERT ON LOCAL ROAD 21 KM N OF HOTCHKISS	PEACE REGION PEACE RIVER CT NORTHERN LIGHTS	COUNTY OF NORTHERN UNDEFINED CMA PEACE RIVER	MP LOCAL ROAD SLIMS CREEK (WATERCRS-ST)	BRIDGE CULV	RV 2012	1 3000.0	8.0 45.0		77.8 81.2 07-10-2022			5.1
80986 -1	NW SEC 4 TWP 80 RGE 7 W6M BLUEBERRY MT WATERCOURSE CULVERT ON LOCAL ROAD NEAR BLUEBERRY MT	PEACE REGION GRANDE PRAIRIE CT SADDLE HILLS	SADDLE HILLS COUNTY UNDEFINED CMA CENTRAL PEACE-NOTLEY	MP:MP LOCAL ROAD 2ND ORDER TRIBUTARY TO KSITUAN RIVER	BRIDGE CULV	RV 1986	2 1600.0	7.0		55.6 65.0 04-10-2022			2.2
80987 -1	NE SEC 27 TWP 113 RGE 5 W6M HABAY MOODY CREEK BRIDGE ON LOCAL ROAD, 4 KM N OF HABAY	PEACE REGION PEACE RIVER CT MACKENZIE	MACKENZIE COUNTY UNDEFINED CMA PEACE RIVER	SM LOCAL ROAD MOODY CREEK (WATERCRS-ST)	STANDARD BRIDGE	RV 1987 1987	3 11.0	8.8 33.0 0.0	28.0 49.0 62.0	55.6 62.2 29-08-2023			3.9
80988 -1	NE SEC 33 TWP 113 RGE 5 W6M HABAY TRIBUTARY TO HAY LAKE BRIDGE ON LOCAL ROAD, 7 KM N OF HABAY	PEACE REGION PEACE RIVER CT MACKENZIE	MACKENZIE COUNTY UNDEFINED CMA PEACE RIVER	SM LOCAL ROAD TRIBUTARY TO HAY LAKE (WATERCRS-ST)	STANDARD BRIDGE	RV 1987 1987	3 11.0	8.8 27.0	28.0 49.0 62.0	38.9 51.5 29-08-2023			3.9
80989 -1	NE SEC 1 TWP 77 RGE 5 W5M SLAVE LAKE WATERCOURSE CULVERT ON PROVINCIAL HIGHWAY 754 NEAR SLAVE LAKE	NORTH CENTRAL REGION ATHABASCA MD LESSER SLAVE RVR	Alberta Transportation (AIT) CMA06 LESSER SLAVE LAKE	MP 754:04 C1 2.913 TRIBUTARY TO PASTECHO RIVER	BRIDGE CULV	RV 1987	1 2200.0	10.0 47.0		44.4 49.8 29-02-2024			2.3
80990 -1	SE SEC 17 TWP 43 RGE 2 W5M RIMBEY WATERCOURSE CULVERT ON LOCAL ROAD NEAR RIMBEY	CENTRAL REGION RED DEER CT PONOKA	PONOKA COUNTY UNDEFINED CMA RIMBEY-ROCKY MOUNTAIN	RPE LOCAL ROAD TRIBUTARY TO BLINDMAN RIVER	BRIDGE CULV	RV 1985	1 1813.0	7.0		77.8 60.6 23-10-2023			2.8
80991 -1	SW SEC 27 TWP 39 RGE 3 W4M PROVOST WATERCOURSE CULVERT ON LOCAL ROAD NEAR PROVOST	CENTRAL REGION HANNA MD PROVOST	M.D. OF PROVOST NO. 52 UNDEFINED CMA DRUMHELLER-STETTTLER	MP LOCAL ROAD 2ND ORDER TRIBUTARY TO HANSMAN LAKE	BRIDGE CULV	RV 1986	1 1200.0	9.0 0.0		55.6 57.4 29-04-2021			
80992 -1	NE SEC 23 TWP 40 RGE 27 W4M LACOMBE WHELP BROOK CULVERT ON LOCAL ROAD NEAR LACOMBE	CENTRAL REGION RED DEER CT LACOMBE	LACOMBE COUNTY UNDEFINED CMA LACOMBE-PONOKA	MP:MP LOCAL ROAD WHELP BROOK (WATERCRS-ST)	BRIDGE CULV	RV 1998	2 2700.0	9.5 -37.0		77.8 73.7 17-06-2021			2.7
80993 -1	SW SEC 28 TWP 37 RGE 3 W5M BENALTO WATERCOURSE CULVERT ON PROVINCIAL HIGHWAY 766 NEAR BENALTO	CENTRAL REGION RED DEER CT RED DEER	Alberta Transportation (AIT) CMA18 RIMBEY-ROCKY MOUNTAIN	SP 766:10 C1 13.386 2ND ORDER TRIBUTARY TO MEDICINE RIVER	BRIDGE CULV	RV 1987	1 2134.0	10.0 -10.0		66.7 67.7 02-12-2021			5.1
80994 -1	NW SEC 13 TWP 36 RGE 12 W4M CORONATION WATERCOURSE CULVERT ON LOCAL ROAD NEAR CORONATION	CENTRAL REGION HANNA CT PAINTEARTH	COUNTY OF PAINTEARTH NO. UNDEFINED CMA DRUMHELLER-STETTTLER	SPE LOCAL ROAD 2ND ORDER TRIBUTARY TO SOUNDING	BRIDGE CULV	RV 1986	1 2123.0	7.3 -15.0		77.8 78.7 03-12-2024			3.1
80995 -1	NE SEC 24 TWP 38 RGE 2 W5M BENALTO CATTLEPASS CULVERT ON PROVINCIAL HIGHWAY 11 NEAR BENALTO	CENTRAL REGION RED DEER CT RED DEER	Alberta Transportation (AIT) CMA19 RIMBEY-ROCKY MOUNTAIN	SP 11:12 C1 15.241 TRAIL-ANIMAL OVER SP	BRIDGE CULV	SP 1986	1 3050.0	14.2 0.0		55.6 64.8 15-11-2024			3.9
80996 -1	NW SEC 36 TWP 43 RGE 27 W4M PONOKA WATERCOURSE CULVERT ON LOCAL ROAD NEAR PONOKA	CENTRAL REGION RED DEER CT PONOKA	PONOKA COUNTY UNDEFINED CMA LACOMBE-PONOKA	MP:MP LOCAL ROAD TRIBUTARY TO BATTLE RIVER (WATERCRS-	BRIDGE CULV	RV 1985	2 1200.0	8.4		77.8 81.1 21-10-2023			
80997 -2	SW SEC 32 TWP 45 RGE 2 W5M HOADLEY LLOYD CREEK CULVERT ON LOCAL ROAD, 14 KM SE OF WINFIELD	CENTRAL REGION RED DEER CT WETASKIWIN	COUNTY OF WETASKIWIN NO. UNDEFINED CMA RIMBEY-ROCKY MOUNTAIN	MP LOCAL ROAD LLOYD CREEK (WATERCRS-ST)	BRIDGE CULV	RV 2015	1 2700.0	8.0 0.0		55.6 75.9 13-10-2020			
80998 -1	NW SEC 23 TWP 44 RGE 12 W4M SEDGEWICK WATERCOURSE CULVERT ON LOCAL ROAD NEAR SEDGEWICREEK	CENTRAL REGION VERMILION CT FLAGSTAFF	FLAGSTAFF COUNTY UNDEFINED CMA CAMROSE	MP LOCAL ROAD TRIBUTARY TO IRON CREEK (WATERCRS-ST)	BRIDGE CULV	RV 1985	1 2200.0	9.0 -10.0		22.2 37.8 01-10-2024			3.2
81001 -1	NE SEC 35 TWP 36 RGE 11 W5M ROCKY MT HOU PRAIRIE CREEK CULVERT ON HIGHWAY 752, 54 KM SW OF ROCKY MOUNTAIN HOUSE	CENTRAL REGION RED DEER CT CLEARWATER	Alberta Transportation (AIT) CMA18 RIMBEY-ROCKY MOUNTAIN	RPP 752:02 C1 8.395 PRAIRIE CREEK (WATERCRS-ST)	BRIDGE CULV	RV 1996	1 3610.0	10.0 15.0		77.8 72.8 16-02-2023			3.8
81002 -1	NE SEC 35 TWP 36 RGE 11 W5M ROCKY MT HOU PRAIRIE CREEK BRIDGE ON PROVINCIAL HIGHWAY 752 NEAR ROCKY MT HOU	CENTRAL REGION RED DEER CT CLEARWATER	Alberta Transportation (AIT) CMA18 RIMBEY-ROCKY MOUNTAIN	SC 752:02 C1 9.104 PRAIRIE CREEK (WATERCRS-ST)	STANDARD BRIDGE	RV 1994 1994	1 8.0	10.4 8.0 -30.0	28.0 49.0 62.0	83.3 70.2 16-02-2023			3.0
81003 -1	NW SEC 1 TWP 37 RGE 11 W5M ROCKY MT HOU PRAIRIE CREEK BRIDGE ON PROVINCIAL HIGHWAY 752 NEAR ROCKY MT HOU	CENTRAL REGION RED DEER CT CLEARWATER	Alberta Transportation (AIT) CMA18 RIMBEY-ROCKY MOUNTAIN	SC 752:02 C1 10.659 PRAIRIE CREEK (WATERCRS-ST)	STANDARD BRIDGE	RV 1994 1994	1 8.0	10.4 8.0 -15.0	28.0 49.0 62.0	88.9 71.7 16-02-2023			3.0


		Transportation Infrastructure Management System										2025/03/06	
		Bridge Structures Report											
		All 'IN SERVICE' Structures - Sorted By: File Number											
Page 629 of 772													
BF	Legal Land Location Structure Name Location Description	Region District Municipality	Managed By CMA Constituency	Span Types Located On Located Over	Structure Type	Usage Yr Built Yr Supstr	No. Spans Pipes Max Span Length Max Pipe Dia	Clear Rdwy Nom Length Skew	Single (t) Semi (t) Train (t)	Stru Suff Insp	Rat. % Rat. % Date	Theor VCL On Meas VCL On	Deck Height Theor VCL Over Meas VCL Over
81006 -1	NW SEC 34 TWP 46 RGE 20 W4M CAMROSE CAMROSE CREEK BRIDGE ON LOCAL ROAD, ON 47 AVE AT CAMROSE	CENTRAL REGION VERMILION CAMROSE	CAMROSE UNDEFINED CMA CAMROSE	SM LOCAL ROAD CAMROSE CREEK (WATERCRS-ST)	MAJOR BRIDGE	RV 1986 1986	1 6.3	11.2 6.3	28.0 49.0 62.0				4.1
81009 -1	SE SEC 14 TWP 36 RGE 4 W5M RAVEN CATTLEPASS CULVERT ON PROVINCIAL HIGHWAY 54 NEAR RAVEN	CENTRAL REGION RED DEER CT RED DEER	Alberta Transportation (AIT) CMA18 RIMBEY-ROCKY MOUNTAIN	MP 54:06 C1 27.578 TRAIL-ANIMAL OVER SP	BRIDGE CULV	SP 1986	1 2000.0	12.3			44.4 62.4 24-06-2023		2.6
81010 -1	SE SEC 18 TWP 12 RGE 7 W4M MEDICINE HAT 2ND ORDER TRIBUTARY TO SOUTH SASKATCHEWAN RIVER PEDESTRIAN BRIDGE, 15 KM	SOUTHERN REGION LETHBRIDGE CT CYPRESS	St. Mary River Irrigation District UNDEFINED CMA CYPRESS-MEDICINE HAT	SM PEDESTRIAN BRIDGE,TRAIL-PED ON 50000 SMR - IRRIGATION C (WATERCRS-IC)	STANDARD BRIDGE	FB 1986 1986	2 11.0	1.1 22.0			83.3 65.0 29-05-2022		3.3
81011 -1	NW SEC 20 TWP 12 RGE 7 W4M MEDICINE HAT 2ND ORDER TRIBUTARY TO SOUTH SASKATCHEWAN RIVER PEDESTRIAN BRIDGE, 11 KM	SOUTHERN REGION LETHBRIDGE CT CYPRESS	St. Mary River Irrigation District UNDEFINED CMA CYPRESS-MEDICINE HAT	SM PEDESTRIAN BRIDGE,TRAIL-PED ON 50000 SMR - IRRIGATION C (WATERCRS-IC)	STANDARD BRIDGE	FB 1986 1986	2 11.0	1.1 22.0			88.9 67.5 29-05-2022		3.3
81016 S-2	NE SEC 15 TWP 23 RGE 29 W4M WHC Calgary WID Irrigation Canal Bridge on 52 Street SE in Calgary	SOUTHERN REGION CALGARY CALGARY	CALGARY UNDEFINED CMA CALGARY-PEIGAN	LOCAL ROAD WID - IRRIGATION C (WATERCRS-IC)	MAJOR BRIDGE	IC 2013	2 56.0	13.6					
81016 N-3	NW SEC 14 TWP 23 RGE 29 W4M WHC Calgary WID Irrigation Canal Bridge on 52 Street SE in Calgary	SOUTHERN REGION CALGARY CALGARY	CALGARY UNDEFINED CMA CALGARY-PEIGAN	LOCAL ROAD WID - IRRIGATION C (WATERCRS-IC)	MAJOR BRIDGE	IC 2013	2 56.0	13.6					
81018 -1	NW SEC 32 TWP 54 RGE 27 W4M CALAHOO CALAHOO CREEK CULVERT ON LOCAL ROAD NEAR CALAHOO	NORTH CENTRAL REGION STONY PLAIN CT STURGEON	STURGEON COUNTY UNDEFINED CMA LAC STE. ANNE-PARKLAND	SP LOCAL ROAD TRIBUTARY TO STURGEON RIVER	BRIDGE CULV	RV 1986	1 1500.0	8.0 0.0			44.4 55.5 12-05-2022		3.5
81024 -1	SE SEC 5 TWP 63 RGE 1 W5M DAPP CEDAR CREEK CULVERT ON LOCAL ROAD NEAR DAPP	NORTH CENTRAL REGION ATHABASCA CT WESTLOCK	WESTLOCK COUNTY UNDEFINED CMA ATHABASCA-BARRHEAD-	MP LOCAL ROAD CEDAR CREEK (WATERCRS-ST)	BRIDGE CULV	RV 1986	1 2700.0	5.5 -50.0			44.4 60.8 16-07-2021		2.6
81025 -1	NW SEC 1 TWP 63 RGE 2 W5M DAPP CEDAR CREEK CULVERT ON LOCAL ROAD NEAR DAPP	NORTH CENTRAL REGION ATHABASCA CT WESTLOCK	WESTLOCK COUNTY UNDEFINED CMA ATHABASCA-BARRHEAD-	MP LOCAL ROAD CEDAR CREEK (WATERCRS-ST)	BRIDGE CULV	RV 1986	1 2700.0	9.0			44.4 54.5 16-07-2021		3.0
81026 -1	NE SEC 2 TWP 59 RGE 7 W6M GRANDE CACHE TRIBUTARY TO SMOKY RIVER CULVERT ON LOCAL ROAD, 30KM N OF GRANDE CACHE	PEACE REGION GRANDE PRAIRIE MD GREENVIEW	M.D. OF GREENVIEW NO. 16 UNDEFINED CMA GRANDE PRAIRIE-WAPITI	SP LOCAL ROAD TRIBUTARY TO SMOKY RIVER (WATERCRS-	BRIDGE CULV	RV 1986	1 1810.0	7.0			77.8 72.5 29-06-2023		16.9
81028 -1	NW SEC 33 TWP 49 RGE 10 W5M DRAYTON VALL WATERCOURSE CULVERT ON PROVINCIAL HIGHWAY 753 NEAR DRAYTON VALL	NORTH CENTRAL REGION STONY PLAIN CT BRAZEAU	Alberta Transportation (AIT) CMA11 DRAYTON VALLEY-DEVON	MP 753:02 C1 22.781 2ND ORDER TRIBUTARY TO PEMBINA RIVER	BRIDGE CULV	RV 1986	1 2400.0	9.7 -25.0			55.6 52.5 26-09-2024		3.4
81029 -1	NW SEC 36 TWP 58 RGE 10 W5M WHITECOURT TRIBUTARY TO BULL CREEK CULVERT ON LOCAL ROAD, 6 KM S OF BLUERIDGE	NORTH CENTRAL REGION EDSON CT WOODLANDS	WOODLANDS COUNTY CMA12 WEST YELLOWHEAD	MP LOCAL ROAD TRIBUTARY TO LITTLE PADDLE RIVER	BRIDGE CULV	RV 2001	1 2400.0	8.0 0.0			22.2 48.1 09-07-2024		5.0
81030 -1	SE SEC 4 TWP 53 RGE 22 W4M SHERWOOD PAR OLDMAN CREEK CULVERT ON LOCAL ROAD NEAR SHERWOOD PAR	NORTH CENTRAL REGION STONY PLAIN CT STRATHCONA	STRATHCONA COUNTY UNDEFINED CMA STRATHCONA-SHERWOOD	SPE-SPE-SPE;MP LOCAL ROAD OLDMAN CREEK (WATERCRS-ST)	BRIDGE CULV	RV 1960	2 1502.0	8.5			66.7 58.6 29-06-2021		4.5
81031 -1	SW SEC 30 TWP 51 RGE 14 W5M EDSON WATERCOURSE CULVERT ON LOCAL ROAD NEAR EDSON	NORTH CENTRAL REGION EDSON CT YELLOWHEAD	YELLOWHEAD COUNTY UNDEFINED CMA WEST YELLOWHEAD	SP LOCAL ROAD TRIBUTARY TO WOLF CREEK (WATERCRS-	BRIDGE CULV	RV 1986	1 2400.0	10.0 5.0			55.6 43.4 29-10-2020		4.5
81032 -1	NW SEC 11 TWP 58 RGE 9 W6M GRANDE CACHE SHEEP CREEK BRIDGE ON LOCAL ROAD NEAR GRANDE CACHE	PEACE REGION GRANDE PRAIRIE MD GREENVIEW	M.D. OF GREENVIEW NO. 16 UNDEFINED CMA WEST YELLOWHEAD	SSB LOCAL ROAD SHEEP CREEK (WATERCRS-ST)	MAJOR BRIDGE	RV 1910 1910	1 42.7	3.8 42.7	11.9 19.1 20.8		33.3 35.7 28-05-2014		4.3
81033 -1	NW SEC 3 TWP 49 RGE 3 W5M WARBURG STRAWBERRY C BRIDGE ON LOCAL ROAD NEAR WARBURG	NORTH CENTRAL REGION STONY PLAIN CT LEDUC	LEDUC COUNTY UNDEFINED CMA DRAYTON VALLEY-DEVON	PG LOCAL ROAD STRAWBERRY CREEK (WATERCRS-ST)	STANDARD BRIDGE	RV 1958 1958	1 8.5	6.4 8.5	28.0 49.0 62.0		50.0 50.0 02-11-2023		3.0
81034 -1	NW SEC 24 TWP 53 RGE 17 W5M EDSON CNR BRIDGE ON HWY 748, 6 KM NE OF EDSON	NORTH CENTRAL REGION EDSON EDSON	Alberta Transportation (AIT) CMA13 WEST YELLOWHEAD	DBT 748:02 C1 0.775 RAILWAY CNR	MAJOR BRIDGE	RO 1986 1986	3 28.0	10.1 68.0 27.0	28.0 49.0 62.0		61.1 64.6 23-12-2022		8.6 7.1
81038 N1-1	NW SEC 32 TWP 52 RGE 25 W4M ANTHONY HENDAY DRIVE (HWY 216) NB OVER 100 AVE 1.5 ANTHONY HENDAY DRIVE (HIGHWAY 216) OVER STONEY PLAIN ROAD/100 AVE AT	NORTH CENTRAL REGION STONY PLAIN EDMONTON	Alberta Transportation (AIT) ANTHONY HENDAY DRIVE EDMONTON-WEST HENDAY	NU 216:06 R1 20.542 LOCAL ROAD	MAJOR BRIDGE	GS 2011 2011	2 43.0	26.0 68.0 30.0	28.0 49.0 62.0		72.2 56.9 19-07-2023		
81038 N2-5	NW SEC 32 TWP 52 RGE 25 W4M ANTHONY HENDAY DRIVE (HWY 216) NB OVER STONEY PLAIN 1.3 ANTHONY HENDAY DRIVE (HIGHWAY 216) OVER STONEY PLAIN ROAD/100 AVE AT	NORTH CENTRAL REGION STONY PLAIN EDMONTON	Alberta Transportation (AIT) ANTHONY HENDAY DRIVE EDMONTON-WEST HENDAY	NU 216:06 R1 20.856 LOCAL ROAD	MAJOR BRIDGE	GS 2011 2011	1 49.1	18.3 49.1	28.0 49.0 62.0		72.2 59.8 19-07-2023		
81038 S1-6	NW SEC 32 TWP 52 RGE 25 W4M ANTHONY HENDAY DRIVE (HWY 216) SB OVER STONEY PLAIN ROAD 1.2 ANTHONY HENDAY DRIVE (HIGHWAY 216) OVER STONEY PLAIN ROAD/100 AVE AT	NORTH CENTRAL REGION STONY PLAIN EDMONTON	Alberta Transportation (AIT) ANTHONY HENDAY DRIVE EDMONTON-WEST HENDAY	NU 216:06 L1 20.910 STONY PLAIN ROAD (LOCAL RD)	MAJOR BRIDGE	GS 2011 2011	1 51.4	26.2 51.4	28.0 49.0 62.0		72.2 59.8 19-07-2023		
81038 S2-7	NW SEC 32 TWP 52 RGE 25 W4M ANTHONY HENDAY DRIVE (HWY 216) SB OVER 100 AVE 1.4 ANTHONY HENDAY DRIVE (HIGHWAY 216) OVER STONEY PLAIN ROAD/100 AVE AT	NORTH CENTRAL REGION STONY PLAIN EDMONTON	Alberta Transportation (AIT) ANTHONY HENDAY DRIVE EDMONTON-WEST HENDAY	NU 216:06 L1 20.610 STONY PLAIN ROAD (LOCAL ROAD)	MAJOR BRIDGE	GS 2011 2011	2 46.0	23.7 71.0 30.0	28.0 49.0 62.0		72.2 53.7 19-07-2023		


		<div>Transportation Infrastructure Management System</div> <div>Bridge Structures Report</div> <div>All 'IN SERVICE' Structures - Sorted By: File Number</div>										2025/03/06	
												Page 630 of 772	
BF	Legal Land Location Structure Name Location Description	Region District Municipality	Managed By CMA Constituency	Span Types Located On Located Over	Structure Type	Usage Yr Built Yr Supstr	No. Spans Pipes Max Span Length Max Pipe Dia	Clear Rdwy Nom Length Skew	Single (t) Semi (t) Train (t)	Stru Suff Insp	Rat. % Rat. % Date	Theor VCL On Meas VCL On	Deck Height Theor VCL Over Meas VCL Over
81038 NW-8	NW SEC 32 TWP 52 RGE 25 W4M ANTHONY HENDAY (HWY 216) NORTH TO WEST RAMP OVER 100 AVE 1.6 ANTHONY HENDAY DRIVE (HIGHWAY 216) OVER STONEY PLAIN ROAD/100 AVE AT	NORTH CENTRAL REGION STONY PLAIN EDMONTON	Alberta Transportation (AIT) ANTHONY HENDAY DRIVE EDMONTON-WEST HENDAY	NU RAMP 4613-2 F LOCAL ROAD	MAJOR BRIDGE	GS 2011 2011	1 34.8	9.9 34.8	28.0 49.0 62.0	83.3 68.0	19-07-2023		
81038 SE-9	NW SEC 32 TWP 52 RGE 25 W4M ANTHONY HENDAY(HWY 216) SOUTH EAST RAMP OVER STONEY PLAIN RD 1.1 ANTHONY HENDAY DRIVE (HIGHWAY 216) OVER STONEY PLAIN ROAD/100 AVE AT	NORTH CENTRAL REGION STONY PLAIN EDMONTON	Alberta Transportation (AIT) ANTHONY HENDAY DRIVE EDMONTON-WEST HENDAY	NU RAMP 4613-2 B LOCAL ROAD	MAJOR BRIDGE	GS 2011 2011	1 39.1	9.2 39.1	28.0 49.0 62.0	77.8 65.5	19-07-2023		
81038 ZN1-	SW SEC 32 TWP 52 RGE 25 W4M ANTHONY HENDAY DRIVE (HWY 216) NB OVER 100 AVE ANTHONY HENDAY DRIVE (HIGHWAY 216) OVER STONEY PLAIN ROAD/100 AVE AT	NORTH CENTRAL REGION STONY PLAIN EDMONTON	Alberta Transportation (AIT) ANTHONY HENDAY DRIVE EDMONTON-WEST HENDAY	216:06 R1 19.879 216:06 R1 19.879	POLE STRUCTURE (CANTILEVER)	2012				83.3		19-07-2023	6.7
81038 ZN2-	SW SEC 32 TWP 52 RGE 25 W4M ANTHONY HENDAY DRIVE (HWY 216) NB OVER 100 AVE ANTHONY HENDAY DRIVE (HIGHWAY 216) OVER STONEY PLAIN ROAD/100 AVE AT	NORTH CENTRAL REGION STONY PLAIN EDMONTON	Alberta Transportation (AIT) ANTHONY HENDAY DRIVE EDMONTON-WEST HENDAY	216:06 R1 19.992 216:06 R1 19.992	DOUBLE TUBE ASS EMBL Y STRUCTURE BRACED	2012				88.9		19-07-2023	6.5
81038 ZN3-	NW SEC 32 TWP 52 RGE 25 W4M ANTHONY HENDAY DRIVE (HWY 216) NB OVER 100 AVE ANTHONY HENDAY DRIVE (HIGHWAY 216) OVER STONEY PLAIN ROAD/100 AVE AT	NORTH CENTRAL REGION STONY PLAIN EDMONTON	Alberta Transportation (AIT) ANTHONY HENDAY DRIVE EDMONTON-WEST HENDAY	RAMP 4613-2 F RAMP 4613-2 F	TRUSS (CANTILEV ER) STRUCTURE	2012				88.9		19-07-2023	7.0
81038 ZS1-	SW SEC 5 TWP 53 RGE 25 W4M ANTHONY HENDAY DRIVE (HWY 216) NB OVER 100 AVE ANTHONY HENDAY DRIVE (HIGHWAY 216) OVER STONEY PLAIN ROAD/100 AVE AT	NORTH CENTRAL REGION STONY PLAIN EDMONTON	Alberta Transportation (AIT) ANTHONY HENDAY DRIVE EDMONTON-WEST HENDAY	216:06 L1 21.616 216:06 L1 21.616	POLE STRUCTURE (CANTILEVER)	2012				88.9		19-07-2023	
81038 ZS2-	SW SEC 5 TWP 53 RGE 25 W4M ANTHONY HENDAY DRIVE (HWY 216) NB OVER 100 AVE ANTHONY HENDAY DRIVE (HIGHWAY 216) OVER STONEY PLAIN ROAD/100 AVE AT	NORTH CENTRAL REGION STONY PLAIN EDMONTON	Alberta Transportation (AIT) ANTHONY HENDAY DRIVE EDMONTON-WEST HENDAY	216:06 L1 21.542 216:06 L1 21.542	DOUBLE TUBE ASS EMBL Y STRUCTURE BRACED	2012				72.2		19-07-2023	6.3
81038 ZS3-	SW SEC 5 TWP 53 RGE 25 W4M ANTHONY HENDAY DRIVE (HWY 216) NB OVER 100 AVE ANTHONY HENDAY DRIVE (HIGHWAY 216) OVER STONEY PLAIN ROAD/100 AVE AT	NORTH CENTRAL REGION STONY PLAIN EDMONTON	Alberta Transportation (AIT) ANTHONY HENDAY DRIVE EDMONTON-WEST HENDAY	RAMP 4613-2 B RAMP 4613-2 B	TRUSS (CANTILEV ER) STRUCTURE	2012				88.9		19-07-2023	6.2
81038 ZE2-	NW SEC 32 TWP 52 RGE 25 W4M ANTHONY HENDAY DRIVE (HWY 216) NB OVER 100 AVE ANTHONY HENDAY DRIVE (HIGHWAY 216) OVER STONEY PLAIN ROAD/100 AVE AT	NORTH CENTRAL REGION STONY PLAIN EDMONTON	Alberta Transportation (AIT) ANTHONY HENDAY DRIVE EDMONTON-WEST HENDAY	16A:17 R1 3.382 16A:17 R1 3.382	SIGN TRUSS STRU CTURE	2012				83.3		19-07-2023	
81038 ZE3-	NW SEC 32 TWP 52 RGE 25 W4M ANTHONY HENDAY DRIVE (HWY 216) NB OVER 100 AVE ANTHONY HENDAY DRIVE (HIGHWAY 216) OVER STONEY PLAIN ROAD/100 AVE AT	NORTH CENTRAL REGION STONY PLAIN EDMONTON	Alberta Transportation (AIT) ANTHONY HENDAY DRIVE EDMONTON-WEST HENDAY	RAMP 4613-2 H RAMP 4613-2 H	DOUBLE TUBE ASS EMBL Y STRUCTURE BRACED	2012				77.8		19-07-2023	6.1
81038 ZW1-	SE SEC 5 TWP 53 RGE 25 W4M ANTHONY HENDAY DRIVE (HWY 216) NB OVER 100 AVE ANTHONY HENDAY DRIVE (HIGHWAY 216) OVER STONEY PLAIN ROAD/100 AVE AT	NORTH CENTRAL REGION STONY PLAIN EDMONTON	Alberta Transportation (AIT) UNDEFINED CMA EDMONTON-WEST HENDAY	16A:17 L1 4.100 16A:17 L1 4.100	POLE STRUCTURE (CANTILEVER)	2012				88.9		19-07-2023	6.3
81038 ZW2-	SW SEC 5 TWP 53 RGE 25 W4M ANTHONY HENDAY DRIVE (HWY 216) NB OVER 100 AVE ANTHONY HENDAY DRIVE (HIGHWAY 216) OVER STONEY PLAIN ROAD/100 AVE AT	NORTH CENTRAL REGION STONY PLAIN EDMONTON	Alberta Transportation (AIT) ANTHONY HENDAY DRIVE EDMONTON-WEST HENDAY	16A:17 L1 3.972 16A:17 L1 3.972	DOUBLE TUBE ASS EMBL Y STRUCTURE BRACED	2012				83.3		19-07-2023	6.5
81038 ZW3-	SW SEC 5 TWP 53 RGE 25 W4M ANTHONY HENDAY DRIVE (HWY 216) NB OVER 100 AVE ANTHONY HENDAY DRIVE (HIGHWAY 216) OVER STONEY PLAIN ROAD/100 AVE AT	NORTH CENTRAL REGION STONY PLAIN EDMONTON	Alberta Transportation (AIT) ANTHONY HENDAY DRIVE EDMONTON-WEST HENDAY	16A:17 L1 3.864 16A:17 L1 3.864	TRUSS (CANTILEV ER) STRUCTURE	2012				88.9		19-07-2023	
81038 ZE1-	NE SEC 31 TWP 52 RGE 25 W4M ANTHONY HENDAY DRIVE (HWY 216) NB OVER 100 AVE ANTHONY HENDAY DRIVE (HIGHWAY 216) OVER STONEY PLAIN ROAD/100 AVE AT	NORTH CENTRAL REGION STONY PLAIN EDMONTON	Alberta Transportation (AIT) ANTHONY HENDAY DRIVE EDMONTON-WEST HENDAY	16A:17 R1 3.202 16A:17 R1 3.202	POLE STRUCTURE (CANTILEVER)	2012				83.3		19-07-2023	6.2
81041 -1	SW SEC 4 TWP 36 RGE 7 W4M LOYALIST WATERCOURSE CULVERT ON LOCAL ROAD NEAR LOYALIST	CENTRAL REGION HANNA SPECIAL AREA 4	Municipal Services Branch UNDEFINED CMA DRUMHELLER-STETTTLER	MP;MP;MP LOCAL ROAD TRIBUTARY TO LOYALIST CREEK	BRIDGE CULV	RV 1986	3 1200.0	10.0		55.6 70.6		16-12-2005	
81042 -1	SE SEC 28 TWP 32 RGE 8 W4M VETERAN MONITOR CREEK CULVERT ON LOCAL ROAD NEAR VETERAN	CENTRAL REGION HANNA SPECIAL AREA 4	Municipal Services Branch UNDEFINED CMA DRUMHELLER-STETTTLER	MP;MP LOCAL ROAD MONITOR CREEK (WATERCRS-ST)	BRIDGE CULV	RV 1987	2 1400.0	8.5		44.4 59.9		29-11-2021	
81043 -1	SW SEC 27 TWP 32 RGE 8 W4M VETERAN MONITOR CREEK CULVERT ON LOCAL ROAD NEAR VETERAN	CENTRAL REGION HANNA SPECIAL AREA 4	Municipal Services Branch UNDEFINED CMA DRUMHELLER-STETTTLER	MP;MP LOCAL ROAD MONITOR CREEK (WATERCRS-ST)	BRIDGE CULV	RV 1987	2 1400.0	8.0		33.3 52.9		29-11-2021	2.2
81044 -1	SW SEC 24 TWP 37 RGE 21 W4M ERSKINE CATTLEPASS CULVERT ON PROVINCIAL HIGHWAY 835 NEAR ERSKINE	CENTRAL REGION HANNA CT STETTTLER	Alberta Transportation (AIT) CMA20 DRUMHELLER-STETTTLER	MP 835:02 C1 18.354 TRAIL-ANIMAL OVER	BRIDGE CULV	SP 1986	1 2400.0	9.0		33.3 60.7		05-05-2021	3.0
81046 -1	SE SEC 29 TWP 40 RGE 6 W5M CONDOR WATERCOURSE CULVERT ON PROVINCIAL HIGHWAY 12 NEAR CONDOR	CENTRAL REGION RED DEER CT CLEARWATER	Alberta Transportation (AIT) CMA18 RIMBEY-ROCKY MOUNTAIN	SP 12:04 C1 7.416 2ND ORDER TRIBUTARY TO LASTHILL CK	BRIDGE CULV	RV 1989	1 1524.0	12.8		33.3 45.9		14-11-2024	9.1
81048 -1	NW SEC 13 TWP 44 RGE 2 W5M RIMBEY WATERCOURSE CULVERT ON LOCAL ROAD NEAR RIMBEY	CENTRAL REGION RED DEER CT PONOKA	PONOKA COUNTY UNDEFINED CMA RIMBEY-ROCKY MOUNTAIN	SP LOCAL ROAD TRIBUTARY TO LLOYD CK (WATERCRS-ST)	BRIDGE CULV	RV 1986	1 1830.0	8.0		88.9 70.0		14-10-2022	2.6
81049 -1	SW SEC 11 TWP 37 RGE 2 W5M MARKERVILLE WATERCOURSE CULVERT ON LOCAL ROAD NEAR MARKERVILLE	CENTRAL REGION RED DEER CT RED DEER	RED DEER COUNTY UNDEFINED CMA RIMBEY-ROCKY MOUNTAIN	FP LOCAL ROAD TRIBUTARY TO MEDICINE RIVER	BRIDGE CULV	RV 1960	1 1474.0	8.0 0.0		55.6 57.5		31-10-2024	2.8


		Transportation Infrastructure Management System										2025/03/06			
		Bridge Structures Report													
		All 'IN SERVICE' Structures - Sorted By: File Number													
														Page 631 of 772	
BF	Legal Land Location Structure Name Location Description	Region District Municipality	Managed By CMA Constituency	Span Types Located On Located Over	Structure Type	Usage Yr Built Yr Supstr	No. Spans Pipes Max Span Length Max Pipe Dia	Clear Rdwy Nom Length Skew	Single (t) Semi (t) Train (t)	Stru Suff Insp	Rat. % Rat. % Date	Theor VCL On Meas VCL On	Deck Height Theor VCL Over Meas VCL Over		
81050 -1	NE SEC 26 TWP 36 RGE 2 W5M MARKERVILLE MEDICINE RIVER PEDESTRIAN BRIDGE, AT MARKERVILLE	CENTRAL REGION RED DEER CT RED DEER	RED DEER COUNTY UNDEFINED CMA INNISFAIL-SYLVAN LAKE	FC TRAIL-PED ON 50000 FB MEDICINE RIVER (WATERCRS-ST)	MAJOR BRIDGE	FB 1991 1991	3 19.8	2.2 59.4 0.0			61.1 80.9 08-08-2024		7.9		
81051 -1	SE SEC 34 TWP 45 RGE 21 W4M DUHAMEL WILSON DRAIN CULVERT ON PROVINCIAL HIGHWAY 21 NEAR DUHAMEL	CENTRAL REGION VERMILION CT CAMROSE	Alberta Transportation (AIT) CMA16 CAMROSE	RPE 21:22 C1 32.207 TRIBUTARY TO BATTLE RIVER (WATERCRS-	BRIDGE CULV	RV 1988	1 2773.0	13.2 59.4 55.0			44.4 59.4 11-03-2023		4.5		
81052 -1	SE SEC 1 TWP 40 RGE 16 W4M HALKIRK PAINTEARTH CREEK CULVERT ON LOCAL ROAD, 18 KM N OF HALKIRK	CENTRAL REGION HANNA CT PAINTEARTH	COUNTY OF PAINTEARTH NO. UNDEFINED CMA DRUMHELLER-STETTLER	SP LOCAL ROAD PAINTEARTH CREEK (WATERCRS-ST)	BRIDGE CULV	RV 1999	1 5540.0	10.5 0.0			77.8 77.9 11-08-2021		6.2		
81053 -1	NW SEC 4 TWP 35 RGE 23 W4M ELNORA CATTLEPASS CULVERT ON PROVINCIAL HIGHWAY 21 NEAR ELNORA	CENTRAL REGION RED DEER CT RED DEER	Alberta Transportation (AIT) CMA20 INNISFAIL-SYLVAN LAKE	MP 21:16 C1 20.254 TRAIL-ANIMAL OVER SP	BRIDGE CULV	SP 1987	1 2200.0	11.5 0.0			66.7 70.0 09-03-2023		3.0		
81054 -1	SW SEC 4 TWP 36 RGE 23 W4M ELNORA CATTLEPASS CULVERT ON PROVINCIAL HIGHWAY 21 NEAR ELNORA	CENTRAL REGION RED DEER CT RED DEER	Alberta Transportation (AIT) CMA20 INNISFAIL-SYLVAN LAKE	MP 21:16 C1 29.352 TRAIL-ANIMAL OVER SP	BRIDGE CULV	SP 1987	1 2200.0	15.8 0.0			66.7 71.5 09-03-2023		3.2		
81055 -2	SE SEC 18 TWP 41 RGE 2 W5M RIMBEY RAINY CREEK CULVERT ON LOCAL ROAD, 16 KM SW OF RIMBEY	CENTRAL REGION RED DEER CT LACOMBE	LACOMBE COUNTY UNDEFINED CMA RIMBEY-ROCKY MOUNTAIN	MP LOCAL ROAD RAINY CREEK (WATERCRS-ST)	BRIDGE CULV	RV 2020	1 2200.0	9.4 -35.0			100.0 97.9 27-08-2020				
81056 -2	SE SEC 18 TWP 41 RGE 2 W5M RIMBEY RAINY CREEK CULVERT ON LOCAL ROAD, 17 KM SW OF RIMBEY	CENTRAL REGION RED DEER CT LACOMBE	LACOMBE COUNTY UNDEFINED CMA RIMBEY-ROCKY MOUNTAIN	SSP;SSP LOCAL ROAD RAINY CREEK (WATERCRS-ST)	BRIDGE CULV	RV 2020	2 2130.0	9.4 0.0			100.0 95.8 27-08-2020				
81057 -1	NE SEC 31 TWP 38 RGE 19 W4M STETTLER WATERCOURSE CULVERT ON LOCAL ROAD NEAR STETTLER	CENTRAL REGION HANNA STETTLER	STETTLER UNDEFINED CMA DRUMHELLER-STETTLER	RPE LOCAL ROAD TRIBUTARY TO REDWILLOW CREEK	BRIDGE CULV	RV 1988	1 2619.0	9.0			88.0 73.1 18-04-1991		3.0		
81058 -1	SW SEC 36 TWP 38 RGE 21 W4M ERSKINE ERSKINE LAKE BRIDGE ON PROVINCIAL HIGHWAY 835 NEAR ERSKINE	CENTRAL REGION HANNA CT STETTLER	Alberta Transportation (AIT) CMA20 DRUMHELLER-STETTLER	SM 835:02 C1 31.332 TRIBUTARY TO TAIL CREEK (WATERCRS-ST)	STANDARD BRIDGE	RV 1988 1988	1 6.0	10.0 6.0	28.0 49.0 62.0		61.1 58.6 05-05-2021				
81060 -1	SE SEC 16 TWP 46 RGE 28 W4M WESTEROSE WATERCOURSE CULVERT ON HWY 13, 1 KM E OF WESTEROSE	CENTRAL REGION RED DEER CT WETASKIWIN	Alberta Transportation (AIT) CMA17 MASKWACIS-WETASKIWIN	SSP;SPP 13:06 C1 29.042 PIGEON LAKE CREEK (WATERCRS-ST)	BRIDGE CULV	RV 1950	2 1500.0	11.0 -30.0			77.8 61.8 15-10-2024		3.0		
81061 -1	SW SEC 7 TWP 59 RGE 6 W6M GRANDE CACHE TRIBUTARY TO SMOKY RIVER CULVERT ON HIGHWAY 40, 32 KM N OF GRANDE CACHE	PEACE REGION GRANDE PRAIRIE MD GREENVIEW	Alberta Transportation (AIT) CMA05 GRANDE PRAIRIE-WAPITI	SP 40:36 C1 32.851 TRIBUTARY TO SMOKY RIVER (WATERCRS-	BRIDGE CULV	RV 1986	1 1829.0	10.2 -15.0			77.8 72.7 14-11-2024		3.4		
81063 -1	NW SEC 25 TWP 19 RGE 4 W5M TURNER VALLE CATTLEPASS CULVERT ON PROVINCIAL HIGHWAY 546 NEAR TURNER VALLE	SOUTHERN REGION CALGARY CT FOOTHILLS	Alberta Transportation (AIT) CMA27 LIVINGSTONE-MACLEOD	MP 546:02 C1 2.145 TRAIL-ANIMAL OVER SP	BRIDGE CULV	SP 1987	1 2400.0	9.0			88.9 79.8 01-11-2022		2.5		
81064 -1	SW SEC 32 TWP 19 RGE 3 W5M TURNER VALLE CATTLEPASS CULVERT ON PROVINCIAL HIGHWAY 546 NEAR TURNER VALLE	SOUTHERN REGION CALGARY CT FOOTHILLS	Alberta Transportation (AIT) CMA27 HIGHWOOD	MP 546:02 C1 6.460 TRAIL-ANIMAL OVER SP	BRIDGE CULV	SP 1987	1 2400.0	9.0			77.8 70.6 01-11-2022		3.5		
81065 -1	SE SEC 4 TWP 20 RGE 3 W5M TURNER VALLE CATTLEPASS CULVERT ON PROVINCIAL HIGHWAY 546 NEAR TURNER VALLE	SOUTHERN REGION CALGARY CT FOOTHILLS	Alberta Transportation (AIT) CMA27 HIGHWOOD	MP 546:02 C1 9.231 TRAIL-ANIMAL OVER SP	BRIDGE CULV	SP 1987	1 2400.0	9.0			55.6 60.3 01-11-2022		3.3		
81066 -1	NE SEC 26 TWP 19 RGE 4 W5M TURNER VALLE MACABEE CREEK CULVERT ON LOCAL ROAD NEAR TURNER VALLE	SOUTHERN REGION CALGARY CT FOOTHILLS	FOOTHILLS COUNTY CMA27 LIVINGSTONE-MACLEOD	SP LOCAL ROAD MACABEE CREEK (WATERCRS-ST)	BRIDGE CULV	RV 1987	1 3050.0	8.5 -15.0			77.8 80.0 14-03-2018		3.7		
81067 -1	NW SEC 10 TWP 24 RGE 9 W4M JENNER PROVINCIAL HIGHWAY 884 OVER CATTLEPASS NEAR DELIA	CENTRAL REGION HANNA SPECIAL AREA 3	Alberta Transportation (AIT) CMA22 DRUMHELLER-STETTLER	MP 884:06 C1 13.102 TRAIL-ANIMAL OVER SP	BRIDGE CULV	SP 1984	1 2200.0	9.3			66.7 64.9 17-11-2023		3.4		
81068 -1	SW SEC 2 TWP 30 RGE 16 W4M CRAIGMYLE WATERCOURSE CULVERT ON LOCAL ROAD NEAR CRAIGMYLE	CENTRAL REGION HANNA SPECIAL AREA 2	Municipal Services Branch UNDEFINED CMA DRUMHELLER-STETTLER	MP;MP LOCAL ROAD HANDHILLS CREEK (WATERCRS-ST)	BRIDGE CULV	RV 1986	2 1200.0	9.0			33.3 58.9 06-07-2021		2.7		
81069 -1	SE SEC 27 TWP 30 RGE 4 W4M OYEN WATERCOURSE CULVERT ON LOCAL ROAD NEAR OYEN	CENTRAL REGION HANNA SPECIAL AREA 3	Municipal Services Branch UNDEFINED CMA DRUMHELLER-STETTLER	MP LOCAL ROAD TRIBUTARY TO SOUNDING CREEK	BRIDGE CULV	RV 1988	1 1600.0	9.0			77.8 81.8 14-10-2022		1.9		
81070 -1	NE SEC 27 TWP 30 RGE 4 W4M OYEN WATERCOURSE CULVERT ON LOCAL ROAD NEAR OYEN	CENTRAL REGION HANNA SPECIAL AREA 3	Municipal Services Branch UNDEFINED CMA DRUMHELLER-STETTLER	SP LOCAL ROAD TRIBUTARY TO SOUNDING CREEK	BRIDGE CULV	RV 1988	1 2100.0	9.0 -15.0			77.8 79.9 14-10-2022		4.6		
81071 -1	SW SEC 15 TWP 27 RGE 3 W5M COCHRANE BIGHILL CREEK CULVERT ON LOCAL ROAD NEAR COCHRANE	SOUTHERN REGION CALGARY CT ROCKY VIEW	ROCKY VIEW COUNTY UNDEFINED CMA AIRDRIE-COCHRANE	MP LOCAL ROAD TRIBUTARY TO BIGHILL CK (WATERCRS-ST)	BRIDGE CULV	RV 1986	1 2200.0	8.0 10.0			66.7 72.5 19-10-2021		2.8		
81073 -1	SE SEC 28 TWP 31 RGE 28 W4M DIDSBURY WATERCOURSE CULVERT ON LOCAL ROAD NEAR DIDSBURY	CENTRAL REGION RED DEER CT MOUNTAIN VIEW	MOUNTAIN VIEW COUNTY UNDEFINED CMA OLDS-DIDSBURY-THREE	MP LOCAL ROAD TRIBUTARY TO TEN MILE CREEK	BRIDGE CULV	RV 1990	1 1600.0	8.6			66.7 71.2 23-04-2021		2.7		


		Transportation Infrastructure Management System Bridge Structures Report All 'IN SERVICE' Structures - Sorted By: File Number										2025/03/06	
												Page 632 of 772	
BF	Legal Land Location Structure Name Location Description	Region District Municipality	Managed By CMA Constituency	Span Types Located On Located Over	Structure Type	Usage Yr Built Yr Supstr	No. Spans Pipes Max Span Length Max Pipe Dia	Clear Rdwy Nom Length Skew	Single (t) Semi (t) Train (t)	Stru Suff Insp	Rat. % Rat. % Date	Theor VCL On Meas VCL On	Deck Height Theor VCL Over Meas VCL Over
81074 -1	SW SEC 28 TWP 31 RGE 28 W4M DIDSBURY WATERCOURSE CULVERT ON LOCAL ROAD, 21 KM E OF DIDSBURY	CENTRAL REGION RED DEER CT MOUNTAIN VIEW	MOUNTAIN VIEW COUNTY UNDEFINED CMA OLDS-DIDSBURY-THREE	MP LOCAL ROAD TRIBUTARY TO TEN MILE CREEK	BRIDGE CULV	RV 1999	1 2700.0	10.1 -45.0			88.9 83.5 25-05-2020		3.0
81076 -1	NW SEC 18 TWP 26 RGE 24 W4M ROCKYFORD WID IRRIGATION CANAL BRIDGE ON LOCAL ROAD NEAR ROCKYFORD	SOUTHERN REGION CALGARY CT WHEATLAND	WHEATLAND COUNTY UNDEFINED CMA OLDS-DIDSBURY-THREE	TT LOCAL ROAD WID - IRRIGATION C (WATERCRS-IC)	STANDARD BRIDGE	IC 1965 1965	1 8.5	5.8 8.5	13.0 22.7 32.5		33.3 40.6 19-04-2024		2.4
81078 -1	NE SEC 24 TWP 27 RGE 1 W5M AIRDRIE CATTLEPASS CULVERT ON LOCAL ROAD NEAR AIRDRIE	SOUTHERN REGION CALGARY AIRDRIE	AIRDRIE UNDEFINED CMA AIRDRIE-EAST	MP LOCAL ROAD TRAIL-ANIMAL OVER SP	BRIDGE CULV	SP 1987	1 2200.0	8.0			66.7 64.7 07-06-2021		3.2
81079 -1	NW SEC 21 TWP 33 RGE 14 W4M HANNA WATERCOURSE BRIDGE ON LOCAL ROAD NEAR HANNA	CENTRAL REGION HANNA SPECIAL AREA 2	Municipal Services Branch UNDEFINED CMA DRUMHELLER-STETTTLER	TT LOCAL ROAD TRIBUTARY TO SULLIVAN LAKE (WATERCRS-	STANDARD BRIDGE	RV 1910 1910	1 5.0	8.2 5.0	28.0 49.0 62.4		72.2 74.8 17-12-2020		2.0
81080 -1	NW SEC 18 TWP 23 RGE 23 W4M STRATHMORE WID IRRIGATION CANAL CULVERT ON LOCAL ROAD NEAR STRATHMORE	SOUTHERN REGION CALGARY CT WHEATLAND	WHEATLAND COUNTY UNDEFINED CMA CARDSTON-SIKSIKA	MP LOCAL ROAD WID - IRRIGATION C (WATERCRS-IC)	BRIDGE CULV	IC 1987	1 2400.0	7.6 -40.0			44.4 61.0 27-04-2023		3.0
81082 -1	SW SEC 14 TWP 24 RGE 4 W5M COCHRANE CATTLEPASS CULVERT ON HWY 22, 18 KM S OF COCHRANE	SOUTHERN REGION CALGARY CT ROCKY VIEW	Alberta Transportation (AIT) CMA27 BANFF-KANANASKIS	MP 22:14 C1 35.563 TRAIL-ANIMAL	BRIDGE CULV	SP 1988	1 2200.0	13.7 -14.0			77.8 80.5 12-08-2024		3.0
81082 -2	SW SEC 14 TWP 24 RGE 4 W5M SPRINGBANK DIVERSION SPRINGBANK DIVERSION CHANNEL BRIDGE ON HWY 22, 18 KM S OF COCHRANE	SOUTHERN REGION CALGARY CT ROCKY VIEW	Alberta Transportation (AIT) CMA27 BANFF-KANANASKIS	NU 22:14 C1 35.899 DIVERSION CH (WATERCRS-NI)	MAJOR BRIDGE	SD 2023 2023	3 30.0	13.4 78.0	28.0 49.0 62.0		100.0 76.6 02-11-2023		
81085 -1	NW SEC 6 TWP 29 RGE 23 W4M CARBON CATTLEPASS CULVERT ON PROVINCIAL HIGHWAY 21 NEAR CARBON	CENTRAL REGION HANNA CT KNEEHILL	Alberta Transportation (AIT) CMA20 OLDS-DIDSBURY-THREE	TP 21:14 C1 7.798 TRAIL-ANIMAL OVER SP	STANDARD BRIDGE	SP 1958 1958	1 1.9	11.0 1.9			50.0 45.3 08-03-2023		3.8
81086 -1	NW SEC 27 TWP 34 RGE 24 W4M HUXLEY WATERCOURSE CULVERT ON LOCAL ROAD NEAR HUXLEY	CENTRAL REGION HANNA CT KNEEHILL	KNEEHILL COUNTY UNDEFINED CMA OLDS-DIDSBURY-THREE	SP LOCAL ROAD TRIBUTARY TO GHOSTPINE CREEK	BRIDGE CULV	RV 1988	1 3354.0	8.5 16.0			77.8 66.2 04-04-2023		8.4
81087 -1	NW SEC 7 TWP 24 RGE 25 W4M STRATHMORE WATERCOURSE CULVERT ON LOCAL ROAD NEAR STRATHMORE	SOUTHERN REGION CALGARY CT WHEATLAND	WHEATLAND COUNTY UNDEFINED CMA CHESTERMERE-	SP LOCAL ROAD 2ND ORDER TRIBUTARY TO SERVICEBERRY	BRIDGE CULV	RV 1988	1 2700.0	8.6 30.0			77.8 77.3 11-05-2023		6.5
81088 -1	NW SEC 5 TWP 27 RGE 2 W5M AIRDRIE CATTLEPASS CULVERT ON LOCAL ROAD NEAR AIRDRIE	SOUTHERN REGION CALGARY CT ROCKY VIEW	ROCKY VIEW COUNTY UNDEFINED CMA AIRDRIE-COCHRANE	MP LOCAL ROAD TRAIL-ANIMAL OVER SP	BRIDGE CULV	SP 1985	1 2200.0	6.5 15.0			77.8 83.7 06-06-2024		
81089 -1	NW SEC 28 TWP 29 RGE 20 W4M DRUMHELLER CATTLEPASS CULVERT ON LOCAL ROAD NEAR DRUMHELLER	CENTRAL REGION HANNA CT STARLAND	STARLAND COUNTY UNDEFINED CMA DRUMHELLER-STETTTLER	MP LOCAL ROAD TRAIL-ANIMAL OVER SP	BRIDGE CULV	SP 1990	1 1800.0	6.0			44.4 42.8 03-04-2024		
81090 -1	NE SEC 30 TWP 29 RGE 20 W4M DRUMHELLER CATTLEPASS CULVERT ON LOCAL ROAD NEAR DRUMHELLER	CENTRAL REGION HANNA CT STARLAND	STARLAND COUNTY UNDEFINED CMA DRUMHELLER-STETTTLER	MP LOCAL ROAD TRAIL-ANIMAL OVER SP	BRIDGE CULV	SP 1990	1 1500.0	6.5			44.4 55.3 03-04-2024		
81091 -1	SW SEC 27 TWP 29 RGE 1 W5M CARSTAIRS CATTLEPASS CULVERT ON LOCAL ROAD NEAR CARSTAIRS	CENTRAL REGION RED DEER CT MOUNTAIN VIEW	MOUNTAIN VIEW COUNTY UNDEFINED CMA OLDS-DIDSBURY-THREE	MP LOCAL ROAD TRAIL-ANIMAL OVER SP	BRIDGE CULV	SP 1993	1 2100.0	7.2			77.8 63.5 07-08-2023		
81093 -1	SW SEC 18 TWP 32 RGE 22 W4M THREE HILLS WATERCOURSE CULVERT ON LOCAL ROAD NEAR THREE HILLS	CENTRAL REGION HANNA CT KNEEHILL	KNEEHILL COUNTY UNDEFINED CMA OLDS-DIDSBURY-THREE	MP LOCAL ROAD TRIBUTARY TO GHOSTPINE CREEK	BRIDGE CULV	RV 1987	1 2200.0	8.5 45.0			44.4 51.2 10-06-2021		4.6
81095 -1	NE SEC 24 TWP 29 RGE 21 W4M DRUMHELLER CATTLEPASS CULVERT ON PROVINCIAL HIGHWAY 838 NEAR DRUMHELLER	CENTRAL REGION HANNA CT STARLAND	Alberta Transportation (AIT) CMA21 DRUMHELLER-STETTTLER	MP 838:02 C1 9.901 TRAIL-ANIMAL OVER SP	BRIDGE CULV	SP 1987	1 2200.0	12.0			33.3 57.1 14-09-2024		3.9
81096 -1	SW SEC 6 TWP 24 RGE 12 W4M CESSFORD WATERCOURSE CULVERT ON PROVINCIAL HIGHWAY 561 NEAR CESSFORD	CENTRAL REGION HANNA SPECIAL AREA 2	Alberta Transportation (AIT) CMA21 DRUMHELLER-STETTTLER	MP:MP 561:06 C1 13.903 TRIBUTARY TO BERRY CREEK (WATERCRS-	BRIDGE CULV	RV 1983	2 900.0	9.8			55.6 62.0 03-09-2021		
81098 -1	SW SEC 35 TWP 21 RGE 3 W5M PRIDDIS POTHOLE CREEK CULVERT ON LOCAL ROAD, 6 KM S OF PRIDDIS	SOUTHERN REGION CALGARY CT FOOTHILLS	FOOTHILLS COUNTY UNDEFINED CMA BANFF-KANANASKIS	SP LOCAL ROAD POTHOLE CREEK (WATERCRS-ST)	BRIDGE CULV	RV 1989	1 3354.0	8.5			88.9 80.5 01-03-2018		7.8
81099 -1	SW SEC 5 TWP 19 RGE 28 W4M HIGH RIVER LITTLE BOW C CULVERT ON LOCAL ROAD NEAR HIGH RIVER	SOUTHERN REGION CALGARY HIGH RIVER	HIGH RIVER UNDEFINED CMA LIVINGSTONE-MACLEOD	PCB LOCAL ROAD TRIBUTARY TO LITTLE BOW RIVER	BRIDGE CULV	RV 1988	1 2500.0	12.3			55.6 64.4 04-12-2019		2.4
81100 -1	NW SEC 5 TWP 19 RGE 28 W4M HIGH RIVER LITTLE BOW C CULVERT ON LOCAL ROAD NEAR HIGH RIVER	SOUTHERN REGION CALGARY HIGH RIVER	HIGH RIVER UNDEFINED CMA LIVINGSTONE-MACLEOD	PCB LOCAL ROAD TRIBUTARY TO LITTLE BOW RIVER	BRIDGE CULV	RV 2004	1 2500.0	7.0			55.6 67.5 04-12-2019		1.6
81101 -2	NW SEC 5 TWP 19 RGE 28 W4M HIGH RIVER LITTLE BOW C BRIDGE ON LOCAL ROAD NEAR HIGH RIVER	SOUTHERN REGION CALGARY HIGH RIVER	HIGH RIVER UNDEFINED CMA LIVINGSTONE-MACLEOD	PCB LOCAL ROAD TRIBUTARY TO LITTLE BOW RIVER	BRIDGE CULV	RV 2004	1 2500.0	12.5 15.0			77.8 68.8 04-12-2019		4.3


		Transportation Infrastructure Management System Bridge Structures Report All 'IN SERVICE' Structures - Sorted By: File Number										2025/03/06	
												Page 633 of 772	
BF	Legal Land Location Structure Name Location Description	Region District Municipality	Managed By CMA Constituency	Span Types Located On Located Over	Structure Type	Usage Yr Built Yr Supstr	No. Spans Pipes Max Span Length Max Pipe Dia	Clear Rdwy Nom Length Skew	Single (t) Semi (t) Train (t)	Stru Suff Insp	Rat. % Rat. % Date	Theor VCL On Meas VCL On	Deck Height Theor VCL Over Meas VCL Over
81102 -1	NW SEC 16 TWP 113 RGE 4 W6M HABAY HAY RIVER BRIDGE ON LOCAL ROAD, 9 KM E OF HABAY	PEACE REGION PEACE RIVER CT MACKENZIE	MACKENZIE COUNTY UNDEFINED CMA PEACE RIVER	WG LOCAL ROAD HAY RIVER (WATERCRS-ST)	MAJOR BRIDGE	RV 1987 1987	3 36.0	9.0 76.0	28.0 49.0 62.0		55.6 59.9 24-01-2023		18.4
81103 -1	SW SEC 5 TWP 112 RGE 4 W6M CHATEH SOUSA CREEK BRIDGE ON LOCAL ROAD, AT EAST BOUNDARY OF CHATEH	PEACE REGION PEACE RIVER CT MACKENZIE	MACKENZIE COUNTY UNDEFINED CMA PEACE RIVER	WG LOCAL ROAD SOUSA CREEK (WATERCRS-ST)	MAJOR BRIDGE	RV 1987 1987	1 42.0	9.0 42.0 10.0	28.0 49.0 62.0		66.7 59.8 24-01-2023		9.0
81105 -1	NE SEC 4 TWP 59 RGE 7 W6M GRANDE CACHE TRIBUTARY TO SMOKY RIVER CULVERT ON HIGHWAY 40, 26 KM N OF GRANDE CACHE	PEACE REGION GRANDE PRAIRIE MD GREENVIEW	Alberta Transportation (AIT) CMA05 GRANDE PRAIRIE-WAPITI	RPP 40:36 C1 27.045 TRIBUTARY TO SMOKY RIVER (WATERCRS-	BRIDGE CULV	RV 1986	1 2773.0	10.2 0.0			77.8 64.8 14-11-2024		4.8
81109 -1	SE SEC 34 TWP 113 RGE 5 W6M HABAY HAY LAKE BRIDGE ON LOCAL ROAD, 5 KM N OF HABAY	PEACE REGION PEACE RIVER CT MACKENZIE	MACKENZIE COUNTY UNDEFINED CMA PEACE RIVER	SM LOCAL ROAD HAY LAKE (WATERCRS-ST)	STANDARD BRIDGE	RV 1987 1987	1 11.0	8.8 11.0	28.0 49.0 62.0		55.6 57.7 29-08-2023		4.0
81111 -1	NW SEC 20 TWP 71 RGE 15 W5M ENILDA WATERCOURSE CULVERT ON LOCAL ROAD NEAR ENILDA	PEACE REGION PEACE RIVER EAST PRAIRIE	East Prairie Metis Settlement UNDEFINED CMA LESSER SLAVE LAKE	MP LOCAL ROAD DEVIL CREEK (WATERCRS-ST)	BRIDGE CULV	RV 1987	1 1800.0	10.6 8.0			33.3 36.2 25-10-2022		5.1
81112 -2	SW SEC 23 TWP 79 RGE 16 W5M BRIDGE CULVERT ON LOCAL ROAD NEAR HIGH PRAIRIE	PEACE REGION PEACE RIVER PEAVINE	Peavine Metis Settlement UNDEFINED CMA LESSER SLAVE LAKE	SSP LOCAL ROAD WATERCOURSE (WATERCRS-NI)	BRIDGE CULV	RV 2014	1 1829.0	8.0 15.0			100.0 91.2 14-11-2014		
81113 BSR-2	SE SEC 35 TWP 75 RGE 6 W5M MARTEN CREEK BRIDGE ON LOCAL ROAD, 41 KM N OF SLAVE LAKE	NORTH CENTRAL REGION ATHABASCA MD LESSER SLAVE RVR	M.D. OF LESSER SLAVE UNDEFINED CMA LESSER SLAVE LAKE	MARTEN CREEK (WATERCRS-ST)	SPUR	1968							
81113 -3	SE SEC 35 TWP 75 RGE 6 W5M SLAVE LAKE Martin Creek bridge on Local Road, 41KM N of Slave Lake	NORTH CENTRAL REGION ATHABASCA MD LESSER SLAVE RVR	Unknown Private Organization or UNDEFINED CMA LESSER SLAVE LAKE	RB LOCAL ROAD MARTEN CREEK (WATERCRS-ST)	MAJOR BRIDGE	RV 2020 2020	1 36.0	4.1 36.0			66.7 52.9 25-11-2022		
81114 -1	NE SEC 12 TWP 114 RGE 6 W6M HABAY ZAMA RIVER BRIDGE ON LOCAL ROAD, 13 KM N OF HABAY	PEACE REGION PEACE RIVER CT MACKENZIE	MACKENZIE COUNTY UNDEFINED CMA PEACE RIVER	SM LOCAL ROAD ZAMA RIVER (WATERCRS-ST)	STANDARD BRIDGE	RV 1987 1987	3 11.0	8.8 27.0	28.0 49.0 62.0		66.7 65.6 29-08-2023		3.6
81115 -2	SW SEC 2 TWP 78 RGE 3 W6M WANHAM WATERCOURSE CULVERT ON LOCAL ROAD NEAR WANHAM	PEACE REGION GRANDE PRAIRIE CT BIRCH HILLS	BIRCH HILLS COUNTY UNDEFINED CMA CENTRAL PEACE-NOTLEY	MP LOCAL ROAD TRIBUTARY TO SADDLE BURNT RIVER	BRIDGE CULV	RV 2010	1 1800.0				88.9 86.9 14-06-2024		
81116 -1	SW SEC 3 TWP 92 RGE 23 W5M MANNING NOTIREWIN WW CULVERT ON PROVINCIAL HIGHWAY 35 NEAR MANNING	PEACE REGION PEACE RIVER CT NORTHERN LIGHTS	Alberta Transportation (AIT) CMA04 PEACE RIVER	MP 35:08 C1 2.905 2ND ORDER TRIBUTARY TO STOWE CK	BRIDGE CULV	RV 1986	1 2200.0	10.5 0.0			77.8 72.3 14-02-2024		2.6
81117 -1	SE SEC 3 TWP 72 RGE 19 W5M SUNSET HOUSE SNIPE CREEK CULVERT ON LOCAL ROAD, 41 KM NE OF VALLEYVIEW	PEACE REGION PEACE RIVER CT BIG LAKES	BIG LAKES COUNTY UNDEFINED CMA LESSER SLAVE LAKE	SP LOCAL ROAD SNIPE CREEK (WATERCRS-ST)	BRIDGE CULV	RV 1987	1 3670.0	8.0			88.9 76.0 11-11-2022		7.5
81118 -1	SE SEC 16 TWP 76 RGE 26 W5M WINDY CREEK BRIDGE ON LOCAL ROAD, 25 KM SE OF WANHAM	PEACE REGION GRANDE PRAIRIE CT BIRCH HILLS	BIRCH HILLS COUNTY UNDEFINED CMA CENTRAL PEACE-NOTLEY	SP LOCAL ROAD WINDY CK (WATERCRS-ST)	BRIDGE CULV	RV 1997	1 3670.0	9.5 -3.0			77.8 52.0 18-05-2023		
81119 -1	SW SEC 31 TWP 109 RGE 13 W5M FT VERMILION WATERCOURSE CULVERT ON LOCAL ROAD NEAR FT VERMILION	PEACE REGION PEACE RIVER CT MACKENZIE	MACKENZIE COUNTY UNDEFINED CMA PEACE RIVER	MP:MP LOCAL ROAD TRIBUTARY TO PEACE RIVER (WATERCRS-	BRIDGE CULV	RV 1986	2 1800.0	8.0			22.2 33.4 20-09-2023		2.3
81120 -1	SW SEC 7 TWP 105 RGE 14 W5M BUFFALO HEAD TEEPEE CREEK BRIDGE ON LOCAL ROAD NEAR BUFFALO HEAD	PEACE REGION PEACE RIVER CT MACKENZIE	MACKENZIE COUNTY UNDEFINED CMA PEACE RIVER	HC LOCAL ROAD TEEPEE CREEK (WATERCRS-ST)	STANDARD BRIDGE	RV 1968 1968	1 8.5	8.2 8.5 0.0	30.1 52.8 75.4		33.3 57.7 16-10-2023		
81122 -1	NW SEC 17 TWP 77 RGE 25 W5M EAGLESHAM WATERCOURSE BRIDGE ON LOCAL ROAD NEAR EAGLESHAM	PEACE REGION GRANDE PRAIRIE CT BIRCH HILLS	BIRCH HILLS COUNTY UNDEFINED CMA CENTRAL PEACE-NOTLEY	VS LOCAL ROAD TRIBUTARY TO SMOKY RIVER (WATERCRS-	STANDARD BRIDGE	RV 1986 1986	1 7.6	8.8 7.6	28.0 49.0 62.0		83.3 78.4 13-06-2024		2.0
81123 -2	SE SEC 1 TWP 109 RGE 19 W5M HIGH LEVEL WATERCOURSE CULVERT ON LOCAL ROAD, 21 KM SE OF HIGH LEVEL	PEACE REGION PEACE RIVER CT MACKENZIE	MACKENZIE COUNTY UNDEFINED CMA PEACE RIVER	SSP;SSP;SSP LOCAL ROAD TRIBUTARY TO BUSHE RIVER (WATERCRS-	BRIDGE CULV	RV 2022	3 1860.0	9.0 0.0			66.7 59.9 14-07-2022		
81124 -2	SW SEC 17 TWP 105 RGE 13 W5M LA CRETE WATERCOURSE CULVERT ON LOCAL ROAD, 31 KM SE OF LA CRETE	PEACE REGION PEACE RIVER CT MACKENZIE	MACKENZIE COUNTY UNDEFINED CMA PEACE RIVER	MP LOCAL ROAD TRIBUTARY TO BEAR RIVER (WATERCRS-ST)	BRIDGE CULV	RV 2023	1 1800.0	8.0 -8.0			100.0 95.6 16-10-2023		
81125 -2	SW SEC 27 TWP 105 RGE 14 W5M LA CRETE WATERCOURSE BRIDGE ON LOCAL ROAD, 16 KM SE OF LA CRETE	PEACE REGION PEACE RIVER CT MACKENZIE	MACKENZIE COUNTY UNDEFINED CMA PEACE RIVER	RB LOCAL ROAD TEEPEE CREEK (WATERCRS-ST)	MAJOR BRIDGE	RV 2014 2014	1 24.4	4.2 24.4			88.9 58.4 23-01-2023		
81126 -1	NW SEC 17 TWP 84 RGE 19 W5M ST. ISIDORE MCKINNEY CREEK CULVERT ON LOCAL ROAD NEAR ST. ISIDORE	PEACE REGION PEACE RIVER CT NORTHERN SUNRISE	NORTHERN SUNRISE UNDEFINED CMA PEACE RIVER	MP LOCAL ROAD TRIBUTARY TO PEACE RIVER (WATERCRS-	BRIDGE CULV	RV 2006	1 3000.0	6.0 0.0			77.8 82.1 27-11-2023		
81127 -1	SW SEC 34 TWP 76 RGE 13 W6M DEMMITT WATERCOURSE CULVERT ON LOCAL ROAD NEAR DEMMITT	PEACE REGION GRANDE PRAIRIE CT SADDLE HILLS	SADDLE HILLS COUNTY UNDEFINED CMA CENTRAL PEACE-NOTLEY	MP LOCAL ROAD TRIBUTARY TO POUCE COUPE RIVER	BRIDGE CULV	RV 1987	1 1800.0	6.0 -30.0			66.7 61.4 01-06-2020		2.9


		Transportation Infrastructure Management System Bridge Structures Report All 'IN SERVICE' Structures - Sorted By: File Number										2025/03/06	
												Page 634 of 772	
BF	Legal Land Location Structure Name Location Description	Region District Municipality	Managed By CMA Constituency	Span Types Located On Located Over	Structure Type	Usage Yr Built Yr Supstr	No. Spans Pipes Max Span Length Max Pipe Dia	Clear Rdwy Nom Length Skew	Single (t) Semi (t) Train (t)	Stru Suff Insp	Rat. % Rat. % Date	Theor VCL On Meas VCL On	Deck Height Theor VCL Over Meas VCL Over
81128 -1	NW SEC 34 TWP 75 RGE 3 W6M WANHAM WATERCOURSE CULVERT ON PROVINCIAL HIGHWAY 733 NEAR WANHAM	PEACE REGION GRANDE PRAIRIE CT BIRCH HILLS	Alberta Transportation (AIT) CMA05 CENTRAL PEACE-NOTLEY	MP 733:04 C1 9.919 TRIBUTARY TO BAD HEART RIVER	BRIDGE CULV	RV 1988	1 2200.0	9.8			66.7 56.7 18-12-2024		3.0
81129 -1	SE SEC 10 TWP 69 RGE 20 W4M GRASSLAND ATHABASCA RIVER BRIDGE ON LOCAL ROAD, 32 KM NW OF GRASSLAND	NORTH CENTRAL REGION ATHABASCA CT ATHABASCA	ATHABASCA COUNTY UNDEFINED CMA ATHABASCA-BARRHEAD-	WG LOCAL ROAD ATHABASCA RIVER (WATERCRS-ST)	MAJOR BRIDGE	RV 1991 1991	4 78.0	11.0 282.0	28.0 49.0 62.0		38.9 51.2 08-05-2023		15.9
81129 BGL-2	SE SEC 10 TWP 69 RGE 20 W4M ATHABASCA RIVER BRIDGE ON LOCAL ROAD, 32 KM NW OF GRASSLAND	NORTH CENTRAL REGION ATHABASCA CT ATHABASCA	ATHABASCA COUNTY UNDEFINED CMA ATHABASCA-BARRHEAD-	ATHABASCA RIVER (WATERCRS-ST)	GUIDE BANK	1991							
81129 BGR-3	SE SEC 10 TWP 69 RGE 20 W4M ATHABASCA RIVER BRIDGE ON LOCAL ROAD, 32 KM NW OF GRASSLAND	NORTH CENTRAL REGION ATHABASCA CT ATHABASCA	ATHABASCA COUNTY UNDEFINED CMA ATHABASCA-BARRHEAD-	ATHABASCA RIVER (WATERCRS-ST)	GUIDE BANK	1991							
81131 -1	SW SEC 27 TWP 6 RGE 2 W5M BURMIS CASTLE RIVER BRIDGE ON HIGHWAY 507, 18 KM SE OF BURMIS	SOUTHERN REGION LETHBRIDGE MD PINCHER CREEK	Alberta Transportation (AIT) CMA26 LIVINGSTONE-MACLEOD	WG 507:02 C1 9.897 CASTLE RIVER (WATERCRS-ST)	MAJOR BRIDGE	RV 1987 1987	3 54.0	9.0 140.0 -20.0	28.0 49.0 62.0		72.2 61.4 11-09-2024		18.6
81131 BGL-2	SE SEC 28 TWP 6 RGE 2 W5M CASTLE RIVER BRIDGE ON HIGHWAY 507, 18 KM SE OF BURMIS	SOUTHERN REGION LETHBRIDGE MD PINCHER CREEK	Alberta Transportation (AIT) CMA26 LIVINGSTONE-MACLEOD	CASTLE RIVER (WATERCRS-ST)	GUIDE BANK	1987							
81131 BGR-3	SW SEC 27 TWP 6 RGE 2 W5M CASTLE RIVER BRIDGE ON HIGHWAY 507, 18 KM SE OF BURMIS	SOUTHERN REGION LETHBRIDGE MD PINCHER CREEK	Alberta Transportation (AIT) CMA26 LIVINGSTONE-MACLEOD	CASTLE RIVER (WATERCRS-ST)	GUIDE BANK	1987							
81133 -1	SW SEC 13 TWP 6 RGE 21 W4M RAYMOND SMRID CANAL SITE 5AP ON LOCAL ROAD, 4 KM W OF RAYMOND	SOUTHERN REGION LETHBRIDGE CT WARNER	St. Mary River Irrigation District UNDEFINED CMA TABER-WARNER	TT LOCAL ROAD SMR - IRRIGATION C (WATERCRS-IC)	STANDARD BRIDGE	IC 1960 1960	7 5.7	6.0 39.9	48.7 85.3 121.9		38.9 64.9 28-05-2022		5.1
81135 -1	SW SEC 31 TWP 58 RGE 2 W5M BARRHEAD NEWTON CREEK BRIDGE ON LOCAL ROAD NEAR BARRHEAD	NORTH CENTRAL REGION ATHABASCA CT BARRHEAD	COUNTY OF BARRHEAD NO. UNDEFINED CMA ATHABASCA-BARRHEAD-	PG LOCAL ROAD NEWTON CREEK (WATERCRS-ST)	STANDARD BRIDGE	RV 1952 1952	1 8.5	7.3 8.5	28.0 49.0 62.0		55.6 61.5 02-10-2024		2.5
81136 -1	SW SEC 7 TWP 56 RGE 4 W5M CHERHILL COYOTE CREEK CULVERT ON LOCAL ROAD NEAR CHERHILL	NORTH CENTRAL REGION STONY PLAIN CT LAC STE. ANNE	LAC STE. ANNE COUNTY UNDEFINED CMA LAC STE. ANNE-PARKLAND	MP;MP LOCAL ROAD COYOTE CREEK (WATERCRS-ST)	BRIDGE CULV	RV 1987	2 1200.0	8.0 -30.0			44.4 59.9 29-09-2022		1.8
81137 -1	SW SEC 4 TWP 57 RGE 5 W5M CHERHILL COYOTE CREEK BRIDGE ON LOCAL ROAD NEAR CHERHILL	NORTH CENTRAL REGION STONY PLAIN CT LAC STE. ANNE	LAC STE. ANNE COUNTY UNDEFINED CMA LAC STE. ANNE-PARKLAND	PG LOCAL ROAD COYOTE CREEK (WATERCRS-ST)	STANDARD BRIDGE	RV 1952 1952	1 8.5	7.3 8.5	28.0 49.0 62.0		66.7 68.1 03-11-2020		2.5
81139 -2	SW SEC 30 TWP 48 RGE 9 W5M CYNTHIA WATERCOURSE CULVERT ON LOCAL ROAD, 19 KM SE OF CYNTHIA	NORTH CENTRAL REGION STONY PLAIN CT BRAZEAU	BRAZEAU COUNTY UNDEFINED CMA DRAYTON VALLEY-DEVON	MP LOCAL ROAD TRIBUTARY TO PEMBINA RIVER (WATERCRS-	BRIDGE CULV	RV 2023	1 2700.0				100.0 91.0 24-10-2023		
81140 -1	NW SEC 8 TWP 65 RGE 19 W4M BOYLE WATERCOURSE BRIDGE ON LOCAL ROAD NEAR BOYLE	NORTH CENTRAL REGION ATHABASCA CT ATHABASCA	ATHABASCA COUNTY UNDEFINED CMA ATHABASCA-BARRHEAD-	HC LOCAL ROAD TRIBUTARY TO FLAT CREEK (WATERCRS-ST)	STANDARD BRIDGE	RV 1961 1961	1 8.5	7.3 8.5	30.1 52.8 75.4		50.0 64.5 07-09-2022		3.0
81141 -1	SW SEC 15 TWP 67 RGE 24 W4M ATHABASCA WATERCOURSE BRIDGE ON LOCAL ROAD NEAR ATHABASCA	NORTH CENTRAL REGION ATHABASCA CT ATHABASCA	ATHABASCA COUNTY UNDEFINED CMA ATHABASCA-BARRHEAD-	HC LOCAL ROAD TRIBUTARY TO BAPTISTE CREEK	STANDARD BRIDGE	RV 1961 1961	1 8.5	7.3 8.5 0.0	30.1 52.8 75.4		61.1 66.9 05-06-2021		3.0
81142 -1	SE SEC 20 TWP 50 RGE 10 W5M CYNTHIA WATERCOURSE CULVERT ON PROVINCIAL HIGHWAY 753 NEAR CYNTHIA	NORTH CENTRAL REGION STONY PLAIN CT BRAZEAU	Alberta Transportation (AIT) CMA11 DRAYTON VALLEY-DEVON	MP;MP 753:04 C1 5.323 TRIBUTARY TO PEMBINA RIVER (WATERCRS-	BRIDGE CULV	RV 1996	2 2400.0	9.6			55.6 55.7 26-09-2024		4.0
81143 -1	SW SEC 9 TWP 54 RGE 26 W4M VILLENEUVE WATERCOURSE CULVERT ON LOCAL ROAD NEAR VILLENEUVE	NORTH CENTRAL REGION STONY PLAIN CT STURGEON	STURGEON COUNTY UNDEFINED CMA LAC STE. ANNE-PARKLAND	MP;MP LOCAL ROAD TRIBUTARY TO STURGEON RIVER	BRIDGE CULV	RV 1987	2 1600.0	7.0 0.0			66.7 68.9 28-07-2023		2.5
81144 -1	SE SEC 30 TWP 54 RGE 20 W4M JOSEPHBURG WATERCOURSE CULVERT ON LOCAL ROAD NEAR JOSEPHBURG	NORTH CENTRAL REGION STONY PLAIN CT STRATHCONA	STRATHCONA COUNTY UNDEFINED CMA FORT SASKATCHEWAN-	MP LOCAL ROAD TRIBUTARY TO ASTOTIN CREEK (WATERCRS-	BRIDGE CULV	RV 1987	1 1600.0	6.0			77.8 83.0 24-06-2021		2.5
81145 -1	SE SEC 12 TWP 64 RGE 5 W5M TIMEU TIMEU CREEK CULVERT ON LOCAL ROAD NEAR TIMEU	NORTH CENTRAL REGION EDSON CT WOODLANDS	WOODLANDS COUNTY UNDEFINED CMA ATHABASCA-BARRHEAD-	MP;MP;MP;MP LOCAL ROAD TIMEU CREEK (WATERCRS-ST)	BRIDGE CULV	RV 1987	4 1200.0	8.0			44.4 54.8 30-07-2024		1.0
81146 -1	SE SEC 16 TWP 55 RGE 6 W5M STANGER WATERCOURSE CULVERT ON LOCAL ROAD NEAR STANGER	NORTH CENTRAL REGION STONY PLAIN CT LAC STE. ANNE	LAC STE. ANNE COUNTY UNDEFINED CMA LAC STE. ANNE-PARKLAND	MP LOCAL ROAD 2ND ORDER TRIBUTARY TO PEMBINA RIVER	BRIDGE CULV	RV 1987	1 1800.0	7.3			66.7 64.6 19-10-2020		3.0
81147 -1	NW SEC 5 TWP 49 RGE 5 W5M CARNWOOD WATERCOURSE BRIDGE ON LOCAL ROAD NEAR CARNWOOD	NORTH CENTRAL REGION STONY PLAIN CT BRAZEAU	BRAZEAU COUNTY UNDEFINED CMA DRAYTON VALLEY-DEVON	PG LOCAL ROAD TRIBUTARY TO POPLAR CREEK (WATERCRS-	STANDARD BRIDGE	RV 1952 1952	1 6.1	7.3 6.1	28.0 49.0 62.0		38.9 60.1 10-10-2024		3.0
81148 -1	SW SEC 2 TWP 59 RGE 2 W5M BARRHEAD CATTLEPASS CULVERT ON PROVINCIAL HIGHWAY 654 NEAR BARRHEAD	NORTH CENTRAL REGION ATHABASCA CT BARRHEAD	Alberta Transportation (AIT) CMA10 ATHABASCA-BARRHEAD-	MP 654:04 C1 13.206 TRAIL-ANIMAL OVER SP	BRIDGE CULV	SP 1990	1 2200.0	9.0			77.8 81.3 27-08-2024		3.3


		Transportation Infrastructure Management System										2025/03/06			
		Bridge Structures Report													
		All 'IN SERVICE' Structures - Sorted By: File Number													
														Page 635 of 772	
BF	Legal Land Location Structure Name Location Description	Region District Municipality	Managed By CMA Constituency	Span Types Located On Located Over	Structure Type	Usage Yr Built Yr Supstr	No. Spans Pipes Max Span Length Max Pipe Dia	Clear Rdwy Nom Length Skew	Single (t) Semi (t) Train (t)	Stru Suff Insp	Rat. % Rat. % Date	Theor VCL On Meas VCL On	Deck Height Theor VCL Over Meas VCL Over		
81149 -1	SW SEC 14 TWP 53 RGE 16 W5M EDSON WATERCOURSE CULVERT ON PROVINCIAL HIGHWAY 16 NEAR EDSON	NORTH CENTRAL REGION EDSON CT YELLOWHEAD	Alberta Transportation (AIT) CMA13 WEST YELLOWHEAD	SP 16:06 R1 22.151 TRIBUTARY TO WOLF CREEK (WATERCRS-	BRIDGE CULV	RV 1987	1 1810.0	12.4 33.0			77.8 67.8 03-05-2024		10.2		
81150 -1	NW SEC 29 TWP 57 RGE 23 W4M LEGAL WATERCOURSE CULVERT ON HWY 651 NEAR LEGAL	NORTH CENTRAL REGION STONY PLAIN CT STURGEON	Alberta Transportation (AIT) CMA09 MORINVILLE-ST. ALBERT	MP 651:04 C1 17.663 2ND ORDER TRIBUTARY TO REDWATER	BRIDGE CULV	RV 1987	1 1600.0	8.8 0.0			77.8 64.2 10-10-2024				
81151 -1	NW SEC 14 TWP 75 RGE 23 W4M CALLING LAKE TRIBUTARY TO CALLING RIVER CULVERT ON HIGHWAY 813, 40 KM NW OF CALLING LAKE	NORTH CENTRAL REGION FORT MCMURRAY MD OPPORTUNITY	Alberta Transportation (AIT) CMA10 LESSER SLAVE LAKE	SP 813:06 C1 21.102 4TH ORDER TRIBUTARY TO CALLING RIVER	BRIDGE CULV	RV 1988	1 3050.0	10.0			66.7 65.9 14-11-2024		6.6		
81152 -1	SW SEC 23 TWP 75 RGE 23 W4M CALLING LAKE 3RD ORDER TRIBUTARY TO CALLING RIVER CULVERT ON HIGHWAY 813, 40 KM N OF	NORTH CENTRAL REGION FORT MCMURRAY MD OPPORTUNITY	Alberta Transportation (AIT) CMA10 LESSER SLAVE LAKE	SP 813:06 C1 21.864 3RD ORDER TRIBUTARY TO CALLING RIVER	BRIDGE CULV	RV 1989	1 3670.0	12.0 -23.0			66.7 63.1 14-11-2024		6.7		
81153 -1	SW SEC 14 TWP 49 RGE 24 W4M LEDUC WATERCOURSE CULVERT ON PROVINCIAL HIGHWAY 814 NEAR LEDUC	NORTH CENTRAL REGION STONY PLAIN CT LEDUC	Alberta Transportation (AIT) CMA11 MASKWACIS-WETASKIWIN	MP 814:02 C1 10.487 2ND ORDER TRIBUTARY TO BLACKMUD	BRIDGE CULV	RV 1989	1 1600.0	10.0			77.8 66.3 09-11-2021		6.2		
81155 -1	NW SEC 12 TWP 51 RGE 19 W5M ERITH EMBARRAS RIVER BRIDGE ON LOCAL ROAD NEAR ERITH	NORTH CENTRAL REGION EDSON CT YELLOWHEAD	Unknown Private Organization or UNDEFINED CMA WEST YELLOWHEAD	RB LOCAL ROAD EMBARRAS RIVER (WATERCRS-ST)	MAJOR BRIDGE	RV 1910 1910	1 18.0	4.1 18.0			61.0 57.4 16-08-1993		6.2		
81157 E-1	NW SEC 9 TWP 52 RGE 23 W4M EDMONTON WHITEMUD DRIVE OVER HIGHWAY 216, AT E BOUNDARY OF EDMONTON	NORTH CENTRAL REGION STONY PLAIN CT STRATHCONA	CCLG AHD NE STRATHCONA-SHERWOOD	CBC 628:04 R1 0.000 216:04 R1 9.942, 216:04 L1 9.925, 216:04 C1-	MAJOR BRIDGE	GS 1997 1997	4 37.0	16.1 132.0	28.0 49.0	33.3 45.9 28-11-2024		5.5 5.5			
81157 W-2	SW SEC 16 TWP 52 RGE 23 W4M EDMONTON WHITEMUD DRIVE OVER HIGHWAY 216, AT E BOUNDARY OF EDMONTON	NORTH CENTRAL REGION STONY PLAIN CT STRATHCONA	CCLG AHD NE STRATHCONA-SHERWOOD	CBC 628:04 L1 0.000, 14:03 L1 0.910 216:04 R1 9.925, 216:04 L1 9.907, 216:04 C1-10L	MAJOR BRIDGE	GS 1997 1997	4 37.0	16.1 132.0	28.0 49.0	50.0 44.8 28-11-2024		5.4 5.4			
81157 ZW-3	SW SEC 16 TWP 52 RGE 23 W4M EDMONTON WHITEMUD DRIVE OVER HIGHWAY 14 INTERCHANGE, AT E BOUNDARY OF EDMONTON	NORTH CENTRAL REGION STONY PLAIN CT STRATHCONA	CCLG AHD NE STRATHCONA-SHERWOOD	628:04 C1 0.501 628:04 C1 0.501	SIGN TRUSS STRU CTURE	1998					77.8 01-12-2024		6.3		
81157 ZN1-9	NW SEC 4 TWP 52 RGE 23 W4M EDMONTON SIGN STRUCTURE ZN1 (Str 9) WHITEMUD DRIVE OVER AHD (HWY 216) GRADE SEPARATION	NORTH CENTRAL REGION STONY PLAIN CT STRATHCONA	CCLG AHD NE STRATHCONA-SHERWOOD	216:04 L1 11.548 216:04 L1 11.548	TRUSS (CANTILEV ER) STRUCTURE	2016					88.9 01-12-2024		6.0		
81157 ZN2-	SW SEC 9 TWP 52 RGE 23 W4M EDMONTON SIGN STRUCTURE ZN2 (STR 10) WHITEMUD DRIVE OVER AHD (HWY 216) GRADE	NORTH CENTRAL REGION STONY PLAIN CT STRATHCONA	CCLG AHD NE STRATHCONA-SHERWOOD	216:04 L1 10.772 216:04 L1 10.772	TUBE STRUCTURE	2016					88.9 01-12-2024		6.0		
81157 ZS1-	SW SEC 21 TWP 52 RGE 23 W4M EDMONTON SIGN STRUCTURE ZS1 (STR 11) WHITEMUD DRIVE OVER AHD (HWY 216) GRADE	NORTH CENTRAL REGION STONY PLAIN CT STRATHCONA	CCLG AHD NE STRATHCONA-SHERWOOD	216:04 R1 8.250 216:04 R1 8.250	TUBE STRUCTURE	2016					88.9 01-12-2024		6.0		
81157 ZS2-	NW SEC 16 TWP 52 RGE 23 W4M EDMONTON SIGN STRUCTURE ZS2 (STR 12) WHITEMUD DRIVE OVER AHD (HWY 216) GRADE	NORTH CENTRAL REGION STONY PLAIN CT STRATHCONA	CCLG AHD NE STRATHCONA-SHERWOOD	216:04 R1 8.839 216:04 R1 8.839	TUBE STRUCTURE	2016					94.4 01-12-2024		6.0		
81157 ZE2-	NW SEC 8 TWP 52 RGE 23 W4M EDMONTON SIGN STRUCTURE ZE2 (STR 13) WHITEMUD DRIVE OVER AHD (HWY 216) GRADE	NORTH CENTRAL REGION STONY PLAIN EDMONTON	CCLG UNDEFINED CMA EDMONTON-MEADOWS	14:01 R1 9.563 14:01 R1 9.563	TRUSS (CANTILEV ER) STRUCTURE	2016					88.9 01-12-2024		6.0		
81157 ZE3-	NE SEC 8 TWP 52 RGE 23 W4M EDMONTON SIGN STRUCTURE ZE3 (STR 14) WHITEMUD DRIVE OVER AHD (HWY 216) GRADE	NORTH CENTRAL REGION STONY PLAIN CT STRATHCONA	CCLG AHD NE STRATHCONA-SHERWOOD	14:03 R1 0.026 14:03 R1 0.026	TRUSS (CANTILEV ER) STRUCTURE	2016					88.9 01-12-2024		6.0		
81157 ZE4-	NE SEC 8 TWP 52 RGE 23 W4M EDMONTON SIGN STRUCTURE ZE4 (STR 15) WHITEMUD DRIVE OVER AHD (HWY 216) GRADE	NORTH CENTRAL REGION STONY PLAIN CT STRATHCONA	CCLG AHD NE STRATHCONA-SHERWOOD	14:03 R1 0.671 14:03 R1 0.671	TRUSS (CANTILEV ER) STRUCTURE	2016					66.7 01-12-2024		6.0		
81157 ZE5-	NW SEC 9 TWP 52 RGE 23 W4M EDMONTON SIGN STRUCTURE ZE5 (STR 16) WHITEMUD DRIVE OVER AHD (HWY 216) GRADE	NORTH CENTRAL REGION STONY PLAIN CT STRATHCONA	CCLG AHD NE STRATHCONA-SHERWOOD	RAMP 79-1 I RAMP 79-1 I	TRUSS (CANTILEV ER) STRUCTURE	2016					88.9 01-12-2024		6.0		
81157 ZN3-	NW SEC 9 TWP 52 RGE 23 W4M EDMONTON SIGN STRUCTURE ZN3 (STR 17) WHITEMUD DRIVE OVER AHD (HWY 216) GRADE	NORTH CENTRAL REGION STONY PLAIN CT STRATHCONA	CCLG AHD NE STRATHCONA-SHERWOOD	216:04 C1-10L 10.475 216:04 C1-10L 10.475	TRUSS (CANTILEV ER) STRUCTURE	2016					83.3 01-12-2024		6.0		
81157 ZS3-	SW SEC 16 TWP 52 RGE 23 W4M EDMONTON SIGN STRUCTURE ZS3 (STR 18) WHITEMUD DRIVE OVER AHD (HWY 216) GRADE	NORTH CENTRAL REGION STONY PLAIN CT STRATHCONA	CCLG AHD NE STRATHCONA-SHERWOOD	216:04 C1-10R 9.211 216:04 C1-10R 9.211	TRUSS (CANTILEV ER) STRUCTURE	2016					94.4 01-12-2024		6.0		
81157 ZW2-	SE SEC 17 TWP 52 RGE 23 W4M EDMONTON SIGN STRUCTURE ZW2 (STR 19) WHITEMUD DRIVE OVER AHD (HWY 216) GRADE	NORTH CENTRAL REGION STONY PLAIN CT STRATHCONA	CCLG AHD NE STRATHCONA-SHERWOOD	RAMP 79-1 C RAMP 79-1 C	TRUSS (CANTILEV ER) STRUCTURE	2016					88.9 01-12-2024		6.0		
81157 ZW3-	SW SEC 17 TWP 52 RGE 23 W4M EDMONTON SIGN STRUCTURE ZW3 (STR 20) WHITEMUD DRIVE OVER AHD (HWY 216) GRADE	NORTH CENTRAL REGION STONY PLAIN EDMONTON	CCLG UNDEFINED CMA EDMONTON-GOLD BAR	14:01 L1 9.653 14:01 L1 9.653	TRUSS (CANTILEV ER) STRUCTURE	2016					94.4 01-12-2024		6.0		


		Transportation Infrastructure Management System										2025/03/06			
		Bridge Structures Report													
		All 'IN SERVICE' Structures - Sorted By: File Number													
														Page 636 of 772	
BF	Legal Land Location Structure Name Location Description	Region District Municipality	Managed By CMA Constituency	Span Types Located On Located Over	Structure Type	Usage Yr Built Yr Supstr	No. Spans Pipes Max Span Length Max Pipe Dia	Clear Rdwy Nom Length Skew	Single (t) Semi (t) Train (t)	Stru Suff Insp	Rat. % Rat. % Date	Theor VCL On Meas VCL On	Deck Height Theor VCL Over Meas VCL Over		
81158 -1	SW SEC 24 TWP 50 RGE 19 W5M ERITH WATERCOURSE BRIDGE ON LOCAL ROAD NEAR ERITH	NORTH CENTRAL REGION EDSON CT YELLOWHEAD	Unknown Private Organization or UNDEFINED CMA WEST YELLOWHEAD	RG LOCAL ROAD ERITH RIVER (WATERCRS-ST)	MAJOR BRIDGE	RV 1910 1910	1 7.8	5.7 7.8			66.0 61.2 18-08-1993		3.5		
81159 -1	SE SEC 21 TWP 49 RGE 18 W5M ERITH ERITH RIVER BRIDGE ON LOCAL ROAD NEAR ERITH	NORTH CENTRAL REGION EDSON CT YELLOWHEAD	Unknown Private Organization or UNDEFINED CMA WEST YELLOWHEAD	RG LOCAL ROAD ERITH RIVER (WATERCRS-ST)	MAJOR BRIDGE	RV 1910 1910	1 22.3	3.6 22.3			55.0 53.9 18-08-1993				
81160 -1	NW SEC 17 TWP 48 RGE 16 W5M ERITH PEMBINA RIVER BRIDGE ON LOCAL ROAD NEAR ERITH	NORTH CENTRAL REGION EDSON CT YELLOWHEAD	Unknown Private Organization or UNDEFINED CMA WEST YELLOWHEAD	RG LOCAL ROAD PEMBINA RIVER (WATERCRS-ST)	MAJOR BRIDGE	RV 1910 1910	2 13.1	3.6 26.2					5.8		
81162 -1	SE SEC 6 TWP 10 RGE 26 W4M FORT MACLEOD LNI IRRIGATION CANAL BRIDGE ON LOCAL ROAD NEAR FORT MACLEOD	SOUTHERN REGION LETHBRIDGE MD WILLOW CREEK	Alberta Transportation (AIT) UNDEFINED CMA LIVINGSTONE-MACLEOD	TT LOCAL ROAD LNI - IRRIGATION C (WATERCRS-IC)	STANDARD BRIDGE	IC 1985 1985	4 8.3	7.0 33.0	44.3 75.2 107.5	50.0 75.7 19-06-2023			4.1		
81163 -2	NW SEC 13 TWP 86 RGE 12 W5M LITTLE BUFFALO WATERCOURSE CULVERT ON HWY 986, 24 KM E OF LITTLE BUFFALO	PEACE REGION PEACE RIVER CT NORTHERN SUNRISE	Alberta Transportation (AIT) CMA02 LESSER SLAVE LAKE	MP 986:06 C1 0.183 2ND ORDER TRIBUTARY TO LUBICON RIVER	BRIDGE CULV	RV 2019	1 2400.0	9.9 -10.0			55.6 64.2 10-10-2023				
81164 -2	SW SEC 27 TWP 73 RGE 18 W5M HIGH PRAIRIE SHADOW CREEK CULVERT ON LOCAL ROAD, 22 KM SW OF HIGH PRAIRIE	PEACE REGION PEACE RIVER CT BIG LAKES	BIG LAKES COUNTY UNDEFINED CMA LESSER SLAVE LAKE	MP LOCAL ROAD TRIBUTARY TO SHADOW CREEK	BRIDGE CULV	RV 1999	1 2200.0	8.0 -35.0			77.8 81.2 02-09-2023		4.5		
81165 -1	NW SEC 24 TWP 76 RGE 5 W6M WOKING WATERCOURSE CULVERT ON LOCAL ROAD NEAR WOKING	PEACE REGION GRANDE PRAIRIE CT SADDLE HILLS	SADDLE HILLS COUNTY UNDEFINED CMA CENTRAL PEACE-NOTLEY	MP LOCAL ROAD TRIBUTARY TO BRAEBURN CREEK	BRIDGE CULV	RV 1987	1 1800.0	8.0 -30.0			77.8 75.0 02-06-2020		2.3		
81166 -1	NW SEC 2 TWP 106 RGE 14 W5M LA CRETE WATERCOURSE CULVERT ON LOCAL ROAD NEAR LA CRETE	PEACE REGION PEACE RIVER CT MACKENZIE	MACKENZIE COUNTY UNDEFINED CMA PEACE RIVER	MP LOCAL ROAD WATERCOURSE (WATERCRS-NI)	BRIDGE CULV	RV 1987	1 2200.0	9.0 0.0			77.8 71.8 29-07-2021				
81168 -1	NE SEC 29 TWP 73 RGE 8 W5M CANYON CREEK WATERCOURSE CULVERT ON LOCAL ROAD NEAR CANYON CREEK	NORTH CENTRAL REGION ATHABASCA MD LESSER SLAVE RVR	M.D. OF LESSER SLAVE UNDEFINED CMA LESSER SLAVE LAKE	MP LOCAL ROAD TRIBUTARY TO LESSER SLAVE RIVER	BRIDGE CULV	RV 1987	1 2700.0	8.0			55.6 65.4 02-11-2019		4.0		
81169 -1	SW SEC 29 TWP 87 RGE 8 W5M RED EARTH CR REDEARTH CREEK CULVERT ON HIGHWAY 686, 6 KM N OF RED EARTH CREEK	PEACE REGION PEACE RIVER MD OPPORTUNITY	Alberta Transportation (AIT) CMA02 LESSER SLAVE LAKE	SP 686:08 C1 4.059 REDEARTH CREEK (WATERCRS-ST)	BRIDGE CULV	RV 1989	1 4920.0	13.2			66.7 65.4 13-04-2023		7.4		
81171 -2	SW SEC 29 TWP 73 RGE 3 W6M TEEPEE CREEK KLESKUN CREEK CULVERT ON LOCAL ROAD, 4 KM SW OF TEEPEE CREEK	PEACE REGION GRANDE PRAIRIE CT GRANDE PRAIRIE	COUNTY OF GRANDE PRAIRIE UNDEFINED CMA GRANDE PRAIRIE-WAPITI	SP LOCAL ROAD KLESKUN CREEK (WATERCRS-ST)	BRIDGE CULV	RV 2018	1 4300.0	8.0 38.0			55.6 76.9 10-08-2023				
81172 -1	SE SEC 13 TWP 85 RGE 23 W5M WEBERVILLE STRONG CREEK CULVERT ON PROVINCIAL HIGHWAY 986 NEAR WEBERVILLE	PEACE REGION PEACE RIVER CT NORTHERN LIGHTS	Alberta Transportation (AIT) CMA04 PEACE RIVER	MP 986:01 C1 10.860 STRONG CREEK (WATERCRS-ST)	BRIDGE CULV	RV 1988	1 1600.0	9.8			77.8 69.4 03-10-2023		3.2		
81173 -1	SW SEC 22 TWP 84 RGE 3 W6M FAIRVIEW TRIBUTARY TO HINES CREEK CULVERT ON LOCAL ROAD, 17 KM NE OF HINES CREEK	PEACE REGION GRANDE PRAIRIE CT CLEAR HILLS	CLEAR HILLS COUNTY UNDEFINED CMA CENTRAL PEACE-NOTLEY	SP LOCAL ROAD TRIBUTARY TO HINES CREEK (WATERCRS-	BRIDGE CULV	RV 1988	1 3050.0	8.0 -33.0			55.6 61.7 22-09-2021		10.2		
81175 -1	SE SEC 2 TWP 71 RGE 22 W5M VALLEYVIEW WATERCOURSE CULVERT ON LOCAL ROAD NEAR VALLEYVIEW	PEACE REGION GRANDE PRAIRIE MD GREENVIEW	M.D. OF GREENVIEW NO. 16 UNDEFINED CMA CENTRAL PEACE-NOTLEY	SP LOCAL ROAD TRIBUTARY TO STURGEON CREEK	BRIDGE CULV	RV 1988	1 2120.0	7.2 10.0			44.4 48.1 15-10-2020		7.4		
81176 -1	NE SEC 5 TWP 111 RGE 19 W5M HIGH LEVEL LOON CREEK CULVERT ON LOCAL ROAD, 11 KM N OF HIGH LEVEL	PEACE REGION PEACE RIVER CT MACKENZIE	MACKENZIE COUNTY CMA01 PEACE RIVER	SP UAR 227:02 C1 0.519 TRIBUTARY TO BUSHE RIVER (WATERCRS-	BRIDGE CULV	RV 1988	1 3670.0	10.0 -11.0			77.8 63.7 20-11-2020		6.2		
81177 -1	SE SEC 14 TWP 90 RGE 22 W5M DEADWOOD WATERCOURSE CULVERT ON LOCAL ROAD NEAR DEADWOOD	PEACE REGION PEACE RIVER CT NORTHERN LIGHTS	COUNTY OF NORTHERN UNDEFINED CMA PEACE RIVER	SP LOCAL ROAD TRIBUTARY TO PEACE RIVER (WATERCRS-	BRIDGE CULV	RV 1988	1 2740.0	8.0 -7.0			77.8 73.7 05-05-2020		18.7		
81178 -1	SE SEC 27 TWP 46 RGE 24 W4M WETASKIWIN DITCH CULVERT ON PROVINCIAL HIGHWAY 02A NEAR WETASKIWIN	CENTRAL REGION RED DEER CT WETASKIWIN	Alberta Transportation (AIT) CMA17 MASKWACIS-WETASKIWIN	SP 2A:26 C1 1.601 DITCH (WATERCRS-NI)	BRIDGE CULV	RV 1987	1 3670.0	14.0 30.0			33.3 38.6 03-06-2021		4.0		
81180 -1	SW SEC 18 TWP 36 RGE 27 W4M INNISFAIL WASKASOO CREEK CULVERT ON LOCAL ROAD NEAR INNISFAIL	CENTRAL REGION RED DEER CT RED DEER	RED DEER COUNTY UNDEFINED CMA INNISFAIL-SYLVAN LAKE	RPE LOCAL ROAD 2ND ORDER TRIBUTARY TO WASKASOO	BRIDGE CULV	RV 1987	1 3520.0	8.0 -8.0			55.6 73.1 30-07-2024		3.5		
81181 -1	NW SEC 7 TWP 36 RGE 27 W4M INNISFAIL WASKASOO CREEK CULVERT ON LOCAL ROAD NEAR INNISFAIL	CENTRAL REGION RED DEER CT RED DEER	RED DEER COUNTY UNDEFINED CMA INNISFAIL-SYLVAN LAKE	RPE LOCAL ROAD 2ND ORDER TRIBUTARY TO WASKASOO	BRIDGE CULV	RV 1987	1 3061.0	8.0 46.0			33.3 51.8 07-09-2019		4.2		
81182 -1	SW SEC 20 TWP 36 RGE 27 W4M INNISFAIL WATERCOURSE CULVERT ON LOCAL ROAD NEAR WASKASS CREEK	CENTRAL REGION RED DEER CT RED DEER	RED DEER COUNTY CMA19 INNISFAIL-SYLVAN LAKE	RPE LOCAL ROAD TRIBUTARY TO WASKASOO CREEK	BRIDGE CULV	RV 1987	1 2773.0	8.0 15.0			44.4 62.5 30-07-2024		4.8		
81183 -1	SW SEC 18 TWP 36 RGE 27 W4M INNISFAIL CATTLEPASS CULVERT ON LOCAL ROAD NEAR INNISFAIL	CENTRAL REGION RED DEER CT RED DEER	RED DEER COUNTY UNDEFINED CMA INNISFAIL-SYLVAN LAKE	MP LOCAL ROAD TRAIL-ANIMAL OVER SP	BRIDGE CULV	SP 1987	1 2400.0	8.0			77.8 85.6 30-07-2024		3.3		


		Transportation Infrastructure Management System										2025/03/06			
		Bridge Structures Report													
		All 'IN SERVICE' Structures - Sorted By: File Number													
														Page 637 of 772	
BF	Legal Land Location Structure Name Location Description	Region District Municipality	Managed By CMA Constituency	Span Types Located On Located Over	Structure Type	Usage Yr Built Yr Supstr	No. Spans Pipes Max Span Length Max Pipe Dia	Clear Rdwy Nom Length Skew	Single (t) Semi (t) Train (t)	Stru Suff Insp	Rat. % Rat. % Date	Theor VCL On Meas VCL On	Deck Height Theor VCL Over Meas VCL Over		
81184 -1	SW SEC 6 TWP 45 RGE 16 W4M DAYSLAND DRIEDMEAT CREEK CULVERT ON LOCAL ROAD NEAR DAYSLAND	CENTRAL REGION VERMILION CT FLAGSTAFF	FLAGSTAFF COUNTY UNDEFINED CMA CAMROSE	RPE LOCAL ROAD DRIEDMEAT CREEK (WATERCRS-ST)	BRIDGE CULV	RV 1989	1 2295.0	6.6			33.3 54.7 01-10-2024		2.8		
81185 -2	NW SEC 30 TWP 44 RGE 16 W4M DAYSLAND DRIEDMEAT CREEK CULVERT ON LOCAL ROAD NEAR DAYSLAND	CENTRAL REGION VERMILION CT FLAGSTAFF	FLAGSTAFF COUNTY UNDEFINED CMA CAMROSE	SP LOCAL ROAD DRIEDMEAT CREEK (WATERCRS-ST)	BRIDGE CULV	RV 2004	1 3670.0	7.8			55.6 72.5 24-05-2023		4.7		
81186 -2	NW SEC 12 TWP 43 RGE 15 W4M FORESTBURG TRIBUTARY TO IRON CREEK CULVERT ON HIGHWAY 856, 12 KM N OF FORRESTBURG	CENTRAL REGION VERMILION CT FLAGSTAFF	Alberta Transportation (AIT) CMA16 CAMROSE	MP;MP 856:02 C1 12.629 TRIBUTARY TO IRON CREEK (WATERCRS-ST)	BRIDGE CULV	RV 2001	2 1800.0	12.3			77.8 76.1 09-04-2022		3.0		
81187 -1	SE SEC 26 TWP 38 RGE 24 W4M HAYNES CATTLEPASS CULVERT ON PROVINCIAL HIGHWAY 11 NEAR HAYNES	CENTRAL REGION RED DEER CT LACOMBE	Alberta Transportation (AIT) CMA20 LACOMBE-PONOKA	MP 11:16 C1 14.451 TRAIL-ANIMAL OVER SP	BRIDGE CULV	SP 1991	1 2200.0	12.7			66.7 76.0 15-11-2024		3.2		
81189 -1	SW SEC 18 TWP 41 RGE 2 W5M RIMBEY CATTLEPASS CULVERT ON LOCAL ROAD NEAR RIMBEY	CENTRAL REGION RED DEER CT LACOMBE	LACOMBE COUNTY UNDEFINED CMA RIMBEY-ROCKY MOUNTAIN	MP-MP-MP LOCAL ROAD TRAIL-ANIMAL OVER SP	BRIDGE CULV	SP 1986	1 1800.0	9.4			66.7 83.4 21-10-2020		2.7		
81190 -1	NE SEC 27 TWP 45 RGE 21 W4M DUHAMEL CATTLEPASS CULVERT ON PROVINCIAL HIGHWAY 21 NEAR DUHAMEL	CENTRAL REGION VERMILION CT CAMROSE	Alberta Transportation (AIT) CMA16 CAMROSE	MP-MP-MP 21:22 C1 31.056 TRAIL-ANIMAL OVER SP	BRIDGE CULV	SP 1988	1 2200.0	13.0			33.3 58.7 10-03-2023		3.2		
81192 -1	SE SEC 22 TWP 41 RGE 10 W5M ROCKY MT HSE CHAMBERS CREEK BRIDGE ON LOCAL ROAD NEAR ROCKY MT HSE	CENTRAL REGION RED DEER CT CLEARWATER	CLEARWATER COUNTY UNDEFINED CMA RIMBEY-ROCKY MOUNTAIN	RC LOCAL ROAD CHAMBERS CREEK (WATERCRS-ST)	MAJOR BRIDGE	RV 1979 1979	1 13.6	4.0 13.6			77.8 47.2 10-02-2022		3.0		
81193 -1	SW SEC 6 TWP 54 RGE 6 W4M DERWENT SLAWA CREEK CULVERT ON LOCAL ROAD NEAR DERWENT	CENTRAL REGION VERMILION CT TWO HILLS	COUNTY OF TWO HILLS NO. UNDEFINED CMA FORT SASKATCHEWAN-	MP LOCAL ROAD SLAWA CREEK (WATERCRS-ST)	BRIDGE CULV	RV 1987	1 1600.0	8.0			55.6 55.7 11-04-2024		2.8		
81194 -2	SW SEC 27 TWP 63 RGE 17 W4M CASLAN WATERCOURSE CULVERT ON LOCAL ROAD, 26 KM S OF CASLAN	NORTH CENTRAL REGION ATHABASCA BUFFALO LAKE	Buffalo Lake Metis Settlement UNDEFINED CMA FORT MCMURRAY-LAC LA	MP LOCAL ROAD 4TH ORDER TRIBUTARY TO AMISK RIVER	BRIDGE CULV	RV 2017	1 2000.0	9.0			55.6 55.6 16-05-2018				
81196 -1	NE SEC 7 TWP 54 RGE 10 W4M MORECAMBE CATTLEPASS CULVERT ON PROVINCIAL HIGHWAY 870 NEAR MORECAMBE	CENTRAL REGION VERMILION CT TWO HILLS	Alberta Transportation (AIT) CMA14 FORT SASKATCHEWAN-	MP 870:10 C1 12.494 TRAIL-ANIMAL OVER SP	BRIDGE CULV	SP 1989	1 2200.0	9.2			55.6 71.0 06-04-2022		3.0		
81198 -1	NW SEC 32 TWP 52 RGE 15 W4M VEGREVILLE WATERCOURSE CULVERT ON PROVINCIAL HIGHWAY 631 NEAR VEGREVILLE	CENTRAL REGION VERMILION CT MINBURN	Alberta Transportation (AIT) CMA14 FORT SASKATCHEWAN-	MP 631:02 C1 0.852 TRIBUTARY TO VERMILION RIVER	BRIDGE CULV	RV 1989	1 1600.0	9.3			55.6 56.7 05-05-2021		2.2		
81199 -1	SW SEC 4 TWP 53 RGE 15 W4M VEGREVILLE WATERCOURSE CULVERT ON PROVINCIAL HIGHWAY 631 NEAR VEGREVILLE	CENTRAL REGION VERMILION CT MINBURN	Alberta Transportation (AIT) CMA14 FORT SASKATCHEWAN-	MP 631:02 C1 2.628 TRIBUTARY TO VERMILION RIVER	BRIDGE CULV	RV 1989	1 1600.0	9.2			55.6 47.7 05-05-2021		5.7		
81200 -1	SE SEC 31 TWP 56 RGE 8 W4M ST. PAUL CATTLEPASS CULVERT ON PROVINCIAL HIGHWAY 646 NEAR ST. PAUL	NORTH CENTRAL REGION ATHABASCA CT ST PAUL	Alberta Transportation (AIT) CMA08 BONNYVILLE-COLD LAKE-ST.	MP 646:02 C1 25.377 TRAIL-ANIMAL OVER SP	BRIDGE CULV	SP 1988	1 2200.0	9.0			44.4 60.7 17-08-2022		2.9		
81201 -1	NW SEC 23 TWP 70 RGE 17 W4M BREYNAT WATERCOURSE CULVERT ON LOCAL ROAD NEAR BREYNAT	NORTH CENTRAL REGION ATHABASCA CT ATHABASCA	ATHABASCA COUNTY UNDEFINED CMA FORT MCMURRAY-LAC LA	MP LOCAL ROAD TRIBUTARY TO LA BICHE RIVER (WATERCRS-	BRIDGE CULV	RV 1989	1 1800.0	5.8			33.3 49.5 18-08-2022		2.9		
81202 -1	SE SEC 2 TWP 60 RGE 8 W4M GLENDON THINLAKE RIVER CULVERT ON LOCAL ROAD NEAR GLENDON	NORTH CENTRAL REGION ATHABASCA MD BONNYVILLE	M.D. OF BONNYVILLE NO. 87 UNDEFINED CMA BONNYVILLE-COLD LAKE-ST.	MP LOCAL ROAD TRIBUTARY TO THINLAKE RIVER	BRIDGE CULV	RV 1989	1 1600.0	8.3			77.8 76.4 15-08-2023		10.5		
81204 -1	SW SEC 22 TWP 15 RGE 21 W4M CHAMPION TRAVERS RESERVOIR CANAL BRIDGE ON HIGHWAY 529, 24 KM E OF CHAMPION	SOUTHERN REGION LETHBRIDGE CT VULCAN	Alberta Transportation (AIT) CMA25 CARDSTON-SIKSIKA	SM 529:04 C1 25.148 BRP - TRAVERS RES (WATERCRS-IC)	STANDARD BRIDGE	IC 1988 1988	5 11.0	9.9 55.0 40.0	28.0 49.0 62.0		61.1 59.7 13-01-2023		4.9		
81207 -1	SW SEC 9 TWP 53 RGE 22 W5M OBED CNR OVERPASS ON HIGHWAY 16, 27 KM NE OF HINTON	NORTH CENTRAL REGION EDSON CT YELLOWHEAD	Alberta Transportation (AIT) CMA13 WEST YELLOWHEAD	CPA 16:04 R1 5.612, 16:04 L1 5.635 RAILWAY CNR	BRIDGE CULV	RO 1988	1 14352.0	25.9			77.8 79.8 03-05-2024		10.5 7.1		
81209 -1	SW SEC 18 TWP 60 RGE 2 W5M BARRHEAD WATERCOURSE CULVERT ON LOCAL ROAD NEAR BARRHEAD	NORTH CENTRAL REGION ATHABASCA CT BARRHEAD	COUNTY OF BARRHEAD NO. UNDEFINED CMA ATHABASCA-BARRHEAD-	MP LOCAL ROAD 2ND ORDER TRIBUTARY TO PADDLE RIVER	BRIDGE CULV	RV 1988	1 1800.0	8.0			77.8 74.7 04-10-2021		2.7		
81210 E-1	NW SEC 8 TWP 53 RGE 18 W5M EDSON LITTLE SUNDANCE CREEK CULVERT ON HIGHWAY 16 E/B LANES, 7 KM W OF EDSON	NORTH CENTRAL REGION EDSON CT YELLOWHEAD	Alberta Transportation (AIT) CMA13 WEST YELLOWHEAD	SP 16:04 R1 46.949 LITTLE SUNDANCE CREEK (WATERCRS-ST)	BRIDGE CULV	RV 1990	1 4300.0	12.5			77.8 76.0 03-05-2024		7.2		
81211 E-1	NE SEC 7 TWP 53 RGE 18 W5M EDSON SUNDANCE CREEK CULVERT ON PROVINCIAL HIGHWAY 16, 9 KM W OF EDSON	NORTH CENTRAL REGION EDSON CT YELLOWHEAD	Alberta Transportation (AIT) CMA13 WEST YELLOWHEAD	SP;SP 16:04 R1 45.839 SUNDANCE CREEK (WATERCRS-ST)	BRIDGE CULV	RV 1990	2 3990.0	12.7			77.8 74.1 03-05-2024		6.6		
81211 W-2	NE SEC 7 TWP 53 RGE 18 W5M EDSON SUNDANCE CREEK CULVERT ON PROVINCIAL HIGHWAY 16, 9 KM W OF EDSON	NORTH CENTRAL REGION EDSON CT YELLOWHEAD	Alberta Transportation (AIT) CMA13 WEST YELLOWHEAD	SP;SP 16:04 L1 44.916 SUNDANCE CREEK (WATERCRS-ST)	BRIDGE CULV	RV 1990	2 3990.0	12.6			77.8 71.9 03-05-2024		6.6		


		Transportation Infrastructure Management System Bridge Structures Report All 'IN SERVICE' Structures - Sorted By: File Number										2025/03/06	
												Page 638 of 772	
BF	Legal Land Location Structure Name Location Description	Region District Municipality	Managed By CMA Constituency	Span Types Located On Located Over	Structure Type	Usage Yr Built Yr Supstr	No. Spans Pipes Max Span Length Max Pipe Dia	Clear Rdwy Nom Length Skew	Single (t) Semi (t) Train (t)	Stru Suff Insp	Rat. % Rat. % Date	Theor VCL On Meas VCL On	Deck Height Theor VCL Over Meas VCL Over
81212 -1	SW SEC 10 TWP 62 RGE 1 W5M LINARIA SHOAL CREEK BRIDGE ON LOCAL ROAD, 10 KM W OF DAPP	NORTH CENTRAL REGION ATHABASCA CT WESTLOCK	WESTLOCK COUNTY UNDEFINED CMA ATHABASCA-BARRHEAD-	SM LOCAL ROAD SHOAL CREEK (WATERCRS-ST)	STANDARD BRIDGE	RV 1990 1990	3 11.0	7.6 33.0 30.0	28.0 49.0 62.0	55.6 63.8 13-04-2023			5.7
81213 -1	SW SEC 35 TWP 56 RGE 7 W5M SANGUDO WATERCOURSE CULVERT ON LOCAL ROAD NEAR SANGUDO	NORTH CENTRAL REGION STONY PLAIN CT LAC STE. ANNE	LAC STE. ANNE COUNTY UNDEFINED CMA LAC STE. ANNE-PARKLAND	MP LOCAL ROAD TRIBUTARY TO PEMBINA RIVER (WATERCRS-	BRIDGE CULV	RV 1989	1 2400.0	7.0 15.0		77.8 80.2 16-10-2023			5.0
81214 -1	SW SEC 2 TWP 49 RGE 27 W4M CALMAR WATERCOURSE CULVERT ON LOCAL ROAD NEAR CALMAR	NORTH CENTRAL REGION STONY PLAIN CT LEDUC	LEDUC COUNTY UNDEFINED CMA DRAYTON VALLEY-DEVON	MP LOCAL ROAD TRIBUTARY TO CONJURING CREEK	BRIDGE CULV	RV 1989	1 1600.0	10.0 -18.0		44.4 51.3 18-03-2022			5.7
81215 -1	NW SEC 7 TWP 58 RGE 12 W5M WHITECOURT WATERCOURSE BRIDGE ON LOCAL ROAD NEAR WHITECOURT	NORTH CENTRAL REGION EDSON CT WOODLANDS	WOODLANDS COUNTY UNDEFINED CMA WEST YELLOWHEAD	SM LOCAL ROAD TRIBUTARY TO MCLEOD RIVER (WATERCRS-	STANDARD BRIDGE	RV 1988 1988	1 10.0	7.6 10.0	28.0 49.0 62.0	50.0 55.1 11-08-2020			4.4
81216 -1	SW SEC 14 TWP 57 RGE 11 W5M MAYERTHORPE WATERCOURSE CULVERT ON LOCAL ROAD NEAR MAYERTHORPE	NORTH CENTRAL REGION EDSON CT WOODLANDS	WOODLANDS COUNTY UNDEFINED CMA WEST YELLOWHEAD	MP LOCAL ROAD TRIBUTARY TO PADDLE RIVER (WATERCRS-	BRIDGE CULV	RV 1988	1 1800.0	8.0 -35.0		77.8 56.5 11-08-2020			4.0
81217 -1	SW SEC 6 TWP 63 RGE 1 W5M DAPP CEDAR CREEK CULVERT ON LOCAL ROAD NEAR DAPP	NORTH CENTRAL REGION ATHABASCA CT WESTLOCK	WESTLOCK COUNTY UNDEFINED CMA ATHABASCA-BARRHEAD-	MP LOCAL ROAD CEDAR CREEK (WATERCRS-ST)	BRIDGE CULV	RV 1988	1 2700.0	9.0 -19.0		55.6 65.6 21-09-2022			3.9
81218 -1	NW SEC 28 TWP 61 RGE 3 W5M NEERLANDIA BRAID CREEK CULVERT ON LOCAL ROAD NEAR NEERLANDIA	NORTH CENTRAL REGION ATHABASCA CT BARRHEAD	COUNTY OF BARRHEAD NO. UNDEFINED CMA ATHABASCA-BARRHEAD-	SP LOCAL ROAD TRIBUTARY TO SHOAL CREEK (WATERCRS-	BRIDGE CULV	RV 1985	1 1500.0	8.0 -5.0		66.7 66.6 04-10-2021			3.0
81219 S-2	SE SEC 25 TWP 67 RGE 18 W4M GRASSLAND TRIBUTARY TO PINE CREEK CULVERT ON HIGHWAY 63, 5 KM E OF GRASSLAND	NORTH CENTRAL REGION ATHABASCA CT ATHABASCA	Alberta Transportation (AIT) CMA07 ATHABASCA-BARRHEAD-	SSP;SSP 63:01 C1 60.704 TRIBUTARY TO PINE CREEK (WATERCRS-ST)	BRIDGE CULV	RV 2002	2 1524.0	10.2		77.8 69.6 24-01-2024			3.2
81222 -1	NE SEC 11 TWP 76 RGE 23 W4M CALLING LAKE WATERCOURSE CULVERT ON PROVINCIAL HIGHWAY 813 NEAR CALLING LAKE	NORTH CENTRAL REGION FORT MCMURRAY MD OPPORTUNITY	Alberta Transportation (AIT) CMA06 LESSER SLAVE LAKE	SP 813:08 C1 3.362 3RD ORDER TRIBUTARY TO CALLING RIVER	BRIDGE CULV	RV 1988	1 1810.0	11.0 -21.0		55.6 48.3 14-11-2024			6.7
81223 -1	SE SEC 14 TWP 76 RGE 23 W4M CALLING LAKE WATERCOURSE CULVERT ON PROVINCIAL HIGHWAY 813 NEAR SANDY LAKE	NORTH CENTRAL REGION FORT MCMURRAY MD OPPORTUNITY	Alberta Transportation (AIT) CMA06 LESSER SLAVE LAKE	MP 813:08 C1 3.630 3RD ORDER TRIBUTARY TO CALLING RIVER	BRIDGE CULV	RV 1988	1 2200.0	12.0 -24.0		55.6 48.6 14-11-2024			4.6
81224 -1	NW SEC 13 TWP 76 RGE 23 W4M CALLING LAKE WATERCOURSE CULVERT ON PROVINCIAL HIGHWAY 813 NEAR CALLING LAKE	NORTH CENTRAL REGION FORT MCMURRAY MD OPPORTUNITY	Alberta Transportation (AIT) CMA06 LESSER SLAVE LAKE	SP 813:08 C1 4.683 3RD ORDER TRIBUTARY TO CALLING RIVER	BRIDGE CULV	RV 1988	1 1810.0	12.0 -30.0		55.6 51.4 14-11-2024			5.2
81225 -1	NE SEC 30 TWP 76 RGE 22 W4M SANDY LAKE WABASCA RIVER CULVERT ON PROVINCIAL HIGHWAY 813 NEAR SANDY LAKE	NORTH CENTRAL REGION FORT MCMURRAY MD OPPORTUNITY	Alberta Transportation (AIT) CMA06 LESSER SLAVE LAKE	SP 813:08 C1 8.906 WABASCA RIVER (WATERCRS-ST)	BRIDGE CULV	RV 2000	1 2100.0	11.0 24.0		77.8 70.3 14-11-2024			12.2
81226 -1	NW SEC 11 TWP 47 RGE 12 W5M LODGEPOLE 2ND ORDER TRIBUTARY TO PEMBINA RIVER CULVERT ON LOCAL ROAD, 30 KM SW OF	NORTH CENTRAL REGION EDSON CT YELLOWHEAD	YELLOWHEAD COUNTY UNDEFINED CMA WEST YELLOWHEAD	SP LOCAL ROAD 2ND ORDER TRIBUTARY TO PEMBINA RIVER	BRIDGE CULV	RV 1997	1 4600.0	9.8 -11.0		77.8 73.5 12-01-2023			8.1
81227 -1	NW SEC 9 TWP 47 RGE 11 W5M LODGEPOLE WATERCOURSE CULVERT ON LOCAL ROAD NEAR LODGEPOLE	NORTH CENTRAL REGION STONY PLAIN CT BRAZEAU	BRAZEAU COUNTY UNDEFINED CMA DRAYTON VALLEY-DEVON	MP-SP LOCAL ROAD WATERCOURSE (WATERCRS-NI)	BRIDGE CULV	RV 1996	1 2740.0	9.7 54.0		77.8 75.7 23-09-2021			11.7
81229 -1	SW SEC 2 TWP 53 RGE 18 W5M EDSON MCLEOD RIVER BRIDGE ON LOCAL ROAD, 5 KM SW OF EDSON	NORTH CENTRAL REGION EDSON CT YELLOWHEAD	Unknown Private Organization or UNDEFINED CMA WEST YELLOWHEAD	WG LOCAL ROAD MCLEOD RIVER (WATERCRS-ST)	MAJOR BRIDGE	RV 1965 1965	4 33.8	4.3 121.8		72.0 69.7 12-08-1993			
81231 -1	NE SEC 11 TWP 71 RGE 2 W6M GOODWIN SIMONETTE RIVER CULVERT ON LOCAL ROAD, 41 KM E OF GRANDE PRAIRIE	PEACE REGION GRANDE PRAIRIE MD GREENVIEW	M.D. OF GREENVIEW NO. 16 UNDEFINED CMA CENTRAL PEACE-NOTLEY	SP LOCAL ROAD SIMONETTE RIVER (WATERCRS-ST)	BRIDGE CULV	RV 1987	1 2430.0			77.8 76.9 21-11-2024			5.0
81232 S-2	NW SEC 6 TWP 93 RGE 10 W4M FT MCMURRAY HIGHWAY 63 OVER MINE HAUL ROAD NEAR FORT MCMURRAY	NORTH CENTRAL REGION FORT MCMURRAY SPM WOOD BUFFALO	Alberta Transportation (AIT) CMA07 FORT MCMURRAY-WOOD	SLC 63:12 L1 32.656 MUNICIPAL	MAJOR BRIDGE	GS 2010 2010	1 18.0	14.0 18.0		61.1 44.8 12-03-2024			
81235 -1	SW SEC 6 TWP 70 RGE 11 W4M IMPERIAL MIL PICHE RIVER BRIDGE ON HIGHWAY 881, 6 KM N OF IMPERIAL MIL	NORTH CENTRAL REGION ATHABASCA CT LAC LA BICHE	Alberta Transportation (AIT) CMA08 FORT MCMURRAY-LAC LA	SM 881:20 C1 21.576 PICHE RIVER (WATERCRS-ST)	STANDARD BRIDGE	RV 1990 1990	3 11.0	11.2 33.0		38.9 44.6 24-11-2022			4.8
81237 -1	NE SEC 11 TWP 62 RGE 2 W4M GRAND CENTRE BEAVER RIVER BRIDGE ON HIGHWAY 897, 2 KM SE OF BEAVER CROSSING	NORTH CENTRAL REGION ATHABASCA MD BONNYVILLE	Alberta Transportation (AIT) CMA08 BONNYVILLE-COLD LAKE-ST.	CBC 897:12 C1 23.714 BEAVER RIVER (WATERCRS-ST)	MAJOR BRIDGE	RV 1989 1989	2 40.0	9.5 80.0	28.0 49.0 62.0	38.9 50.6 03-12-2024			8.7
81237 BGL-2	NE SEC 11 TWP 62 RGE 2 W4M BEAVER RIVER BRIDGE ON HIGHWAY 897, 2 KM SE OF BEAVER CROSSING	NORTH CENTRAL REGION ATHABASCA MD BONNYVILLE	Alberta Transportation (AIT) CMA08 BONNYVILLE-COLD LAKE-ST.	BEAVER RIVER (WATERCRS-ST)	GUIDE BANK	1989							
81237 BGR-3	NE SEC 11 TWP 62 RGE 2 W4M BEAVER RIVER BRIDGE ON HIGHWAY 897, 2 KM SE OF BEAVER CROSSING	NORTH CENTRAL REGION ATHABASCA MD BONNYVILLE	Alberta Transportation (AIT) CMA08 BONNYVILLE-COLD LAKE-ST.	BEAVER RIVER (WATERCRS-ST)	GUIDE BANK	1989							


		<div>Transportation Infrastructure Management System</div> <div>Bridge Structures Report</div> <div>All 'IN SERVICE' Structures - Sorted By: File Number</div>										2025/03/06	
												Page 639 of 772	
BF	Legal Land Location Structure Name Location Description	Region District Municipality	Managed By CMA Constituency	Span Types Located On Located Over	Structure Type	Usage Yr Built Yr Supstr	No. Spans Pipes Max Span Length Max Pipe Dia	Clear Rdwy Nom Length Skew	Single (t) Semi (t) Train (t)	Stru Suff Insp	Rat. % Rat. % Date	Theor VCL On Meas VCL On	Deck Height Theor VCL Over Meas VCL Over
81237	BSL-4 NE SEC 11 TWP 62 RGE 2 W4M BEAVER RIVER BRIDGE ON HIGHWAY 897, 2 KM SE OF BEAVER CROSSING	NORTH CENTRAL REGION ATHABASCA MD BONNYVILLE	Alberta Transportation (AIT) CMA08 BONNYVILLE-COLD LAKE-ST.	BEAVER RIVER (WATERCRS-ST)	SPUR	1989							
81239 -1	NE SEC 11 TWP 85 RGE 21 W5M WEBERVILLE PEACE RIVER BRIDGE ON HIGHWAY 986, 24 KM NE OF PEACE RIVER	PEACE REGION PEACE RIVER CT NORTHERN LIGHTS	Alberta Transportation (AIT) CMA04 PEACE RIVER	WG 986:01 C1 30.235 PEACE RIVER (WATERCRS-ST)	MAJOR BRIDGE	RV 1989 1989	7 112.0	11.0 734.0 -25.0	28.0 49.0 62.0		50.0 56.8 03-10-2023		33.9
81241 -1	SW SEC 28 TWP 30 RGE 4 W5M CREMONA LITTLE RED DEER RIVER BRIDGE ON LOCAL ROAD, 7 KM N OF CREMONA	CENTRAL REGION RED DEER CT MOUNTAIN VIEW	MOUNTAIN VIEW COUNTY UNDEFINED CMA RIMBEY-ROCKY MOUNTAIN	WG LOCAL ROAD LITTLE RED DEER RIVER (WATERCRS-ST)	MAJOR BRIDGE	RV 1989 1989	3 22.0	9.0 58.0	28.0 49.0 62.0		77.8 66.0 16-06-2023		9.6
81241	BGL-2 SW SEC 28 TWP 30 RGE 4 W5M CREMONA LITTLE RED DEER RIVER BRIDGE ON LOCAL ROAD, 7 KM N OF CREMONA	CENTRAL REGION RED DEER CT MOUNTAIN VIEW	MOUNTAIN VIEW COUNTY UNDEFINED CMA RIMBEY-ROCKY MOUNTAIN	LITTLE RED DEER RIVER (WATERCRS-ST)	GUIDE BANK	1989					88.9 08-04-2019		
81241	BXR-3 SW SEC 28 TWP 30 RGE 4 W5M CREMONA LITTLE RED DEER RIVER BRIDGE ON LOCAL ROAD, 7 KM N OF CREMONA	CENTRAL REGION RED DEER CT MOUNTAIN VIEW	MOUNTAIN VIEW COUNTY UNDEFINED CMA RIMBEY-ROCKY MOUNTAIN	LITTLE RED DEER RIVER (WATERCRS-ST)	EXTENDED BANK P ROTECTION	1989					88.9 08-04-2019		
81242 -1	NW SEC 15 TWP 30 RGE 3 W5M CREMONA CATTLEPASS CULVERT ON LOCAL ROAD NEAR CREMONA	CENTRAL REGION RED DEER CT MOUNTAIN VIEW	MOUNTAIN VIEW COUNTY UNDEFINED CMA OLDS-DIDSBURY-THREE	SPE LOCAL ROAD TRAIL-ANIMAL OVER SP	BRIDGE CULV	SP 1910	1 1875.0	8.2			55.6 71.4 17-05-2022		
81243 -1	SW SEC 5 TWP 29 RGE 3 W5M DOGPOUND CATTLEPASS CULVERT ON LOCAL ROAD NEAR DOGPOUND	CENTRAL REGION RED DEER CT MOUNTAIN VIEW	MOUNTAIN VIEW COUNTY UNDEFINED CMA OLDS-DIDSBURY-THREE	TP LOCAL ROAD TRAIL-ANIMAL OVER SP	STANDARD BRIDGE	SP 1960 1960	1 1.8	8.6 1.8			55.6 56.7 16-03-2022		
81244 -1	SW SEC 3 TWP 29 RGE 4 W5M DOG POUND CATTLEPASS CULVERT ON LOCAL ROAD NEAR DOG POUND	CENTRAL REGION RED DEER CT MOUNTAIN VIEW	MOUNTAIN VIEW COUNTY UNDEFINED CMA BANFF-KANANASKIS	MP LOCAL ROAD TRAIL-ANIMAL OVER SP	BRIDGE CULV	SP 1910	1 1810.0	7.7			77.8 75.8 04-08-2023		
81245 -1	SE SEC 1 TWP 29 RGE 5 W5M WATERVALLEY CATTLEPASS CULVERT ON LOCAL ROAD NEAR WATERVALLEY	CENTRAL REGION RED DEER CT MOUNTAIN VIEW	MOUNTAIN VIEW COUNTY UNDEFINED CMA BANFF-KANANASKIS	MP LOCAL ROAD TRAIL-ANIMAL OVER SP	BRIDGE CULV	SP 1988	1 1800.0	7.3			44.4 62.5 05-06-2023		2.2
81246 -2	SW SEC 11 TWP 30 RGE 5 W5M CREMONA CATTLEPASS CULVERT ON LOCAL ROAD NEAR CREMONA	CENTRAL REGION RED DEER CT MOUNTAIN VIEW	MOUNTAIN VIEW COUNTY UNDEFINED CMA RIMBEY-ROCKY MOUNTAIN	MP LOCAL ROAD TRAIL-ANIMAL OVER SP	BRIDGE CULV	SP 2005	1 1800.0	9.0			77.8 74.4 17-05-2022		
81248 -1	NW SEC 34 TWP 30 RGE 3 W5M DIDSBURY CATTLEPASS CULVERT ON LOCAL ROAD NEAR DIDSBURY	CENTRAL REGION RED DEER CT MOUNTAIN VIEW	MOUNTAIN VIEW COUNTY UNDEFINED CMA OLDS-DIDSBURY-THREE	MPE LOCAL ROAD TRAIL-ANIMAL OVER SP	BRIDGE CULV	SP 1910	1 1766.0	5.0			44.4 53.5 04-08-2023		
81249 -1	NE SEC 11 TWP 31 RGE 4 W5M DIDSBURY CATTLEPASS CULVERT ON LOCAL ROAD NEAR DIDSBURY	CENTRAL REGION RED DEER CT MOUNTAIN VIEW	MOUNTAIN VIEW COUNTY UNDEFINED CMA OLDS-DIDSBURY-THREE	RPP LOCAL ROAD TRAIL-ANIMAL OVER SP	BRIDGE CULV	SP 1910	1 1752.0	6.5 0.0			44.4 69.4 17-05-2022		
81250 -1	NW SEC 16 TWP 32 RGE 6 W5M SUNDRE CATTLEPASS CULVERT ON LOCAL ROAD NEAR SUNDRE	CENTRAL REGION RED DEER CT MOUNTAIN VIEW	MOUNTAIN VIEW COUNTY UNDEFINED CMA RIMBEY-ROCKY MOUNTAIN	FP LOCAL ROAD TRAIL-ANIMAL OVER SP	BRIDGE CULV	SP 1910	1 1455.0	7.9			66.7 74.1 17-05-2022		
81252 -1	NW SEC 7 TWP 27 RGE 4 W5M COCHRANE CATTLEPASS CULVERT ON LOCAL ROAD NEAR COCHRANE	SOUTHERN REGION CALGARY CT ROCKY VIEW	ROCKY VIEW COUNTY UNDEFINED CMA BANFF-KANANASKIS	MP LOCAL ROAD TRAIL-ANIMAL OVER SP	BRIDGE CULV	SP 1974	1 2134.0	7.8			77.8 76.5 15-07-2020		
81254 -1	SW SEC 4 TWP 28 RGE 12 W4M POLLOCKVILLE WATERCOURSE CULVERT ON LOCAL ROAD NEAR POLLOCKVILLE	CENTRAL REGION HANNA SPECIAL AREA 2	Municipal Services Branch UNDEFINED CMA DRUMHELLER-STETTLE	MP LOCAL ROAD TRIBUTARY TO BERRY CREEK (WATERCRS-	BRIDGE CULV	RV 1990	1 2200.0	8.6 0.0			77.8 81.7 22-11-2021		4.5
81256 -1	SE SEC 14 TWP 28 RGE 28 W4M BEISEKER CROSSFIELD CREEK CULVERT ON HIGHWAY 791, 19 KM W OF BEISEKER	SOUTHERN REGION CALGARY CT ROCKY VIEW	Alberta Transportation (AIT) CMA29 OLDS-DIDSBURY-THREE	RPE 791:06 C1 0.203 CROSSFIELD CREEK (WATERCRS-ST)	BRIDGE CULV	RV 1989	1 6763.0	9.6			77.8 74.3 28-04-2022		8.4
81258 -1	SW SEC 5 TWP 21 RGE 4 W5M MILLARVILLE CATTLEPASS CULVERT ON PROVINCIAL HIGHWAY 549 NEAR MILLARVILLE	SOUTHERN REGION CALGARY CT FOOTHILLS	Alberta Transportation (AIT) CMA27 HIGHWOOD	MP 549:02 C1 1.711 TRAIL-ANIMAL OVER SP	BRIDGE CULV	SP 1988	1 2200.0	10.0			66.7 76.2 31-10-2022		3.0
81259 -1	NE SEC 12 TWP 20 RGE 29 W4M ALDERSYDE WATERCOURSE CULVERT ON LOCAL ROAD NEAR ALDERSYDE	SOUTHERN REGION CALGARY CT FOOTHILLS	Unknown Private Organization or UNDEFINED CMA HIGHWOOD	MP LOCAL ROAD TRIBUTARY TO HIGHWOOD RIVER	BRIDGE CULV	RV 1989	1 2400.0	6.4 -24.0			55.6 65.6 21-09-2017		4.0
81260 -2	SE SEC 27 TWP 25 RGE 18 W4M HUSSAR WATERCOURSE CULVERT ON LOCAL ROAD NEAR HUSSAR	SOUTHERN REGION CALGARY CT WHEATLAND	WHEATLAND COUNTY UNDEFINED CMA OLDS-DIDSBURY-THREE	MP;MP LOCAL ROAD TRIBUTARY TO SEIU LAKE (WATERCRS-ST)	BRIDGE CULV	RV 2005	2 915.0	8.0 30.0					3.1
81262 -1	SW SEC 13 TWP 41 RGE 24 W4M TEES PARLBY CREEK BRIDGE ON LOCAL ROAD NEAR TEES	CENTRAL REGION RED DEER CT LACOMBE	LACOMBE COUNTY UNDEFINED CMA LACOMBE-PONOKA	SM LOCAL ROAD PARLBY CREEK (WATERCRS-ST)	STANDARD BRIDGE	RV 1989 1989	1 11.0	10.0 11.0	28.0 49.0 62.0		66.7 69.4 16-11-2023		
81263 -1	SW SEC 30 TWP 38 RGE 24 W4M JOFFRE CATTLEPASS CULVERT ON PROVINCIAL HIGHWAY 11 NEAR JOFFRE	CENTRAL REGION RED DEER CT LACOMBE	Alberta Transportation (AIT) CMA19 LACOMBE-PONOKA	MP 11:16 C1 7.352 TRAIL-ANIMAL OVER SP	BRIDGE CULV	SP 1989	1 1800.0	12.7 0.0			77.8 79.8 15-11-2024		2.5


		Transportation Infrastructure Management System										2025/03/06			
		Bridge Structures Report													
		All 'IN SERVICE' Structures - Sorted By: File Number													
														Page 640 of 772	
BF	Legal Land Location Structure Name Location Description	Region District Municipality	Managed By CMA Constituency	Span Types Located On Located Over	Structure Type	Usage Yr Built Yr Supstr	No. Spans Pipes Max Span Length Max Pipe Dia	Clear Rdwy Nom Length Skew	Single (t) Semi (t) Train (t)	Stru Suff	Rat. % Rat. % Insp Date	Theor VCL On Theor VCL On Meas VCL On	Deck Height Theor VCL Over Meas VCL Over		
81264 -1	NW SEC 12 TWP 34 RGE 1 W5M BOWDEN WATERCOURSE CULVERT ON LOCAL ROAD NEAR BOWDEN	CENTRAL REGION RED DEER CT RED DEER	RED DEER COUNTY CMA19 INNISFAIL-SYLVAN LAKE	RPE LOCAL ROAD TRIBUTARY TO BOWDEN CREEK	BRIDGE CULV	RV 1989	1 3071.0	8.0 -30.0			44.4 62.5 07-12-2023		3.6		
81266 -1	NE SEC 18 TWP 35 RGE 28 W4M INNISFAIL WASKASOO CREEK CULVERT ON PROVINCIAL HIGHWAY 54 NEAR INNISFAIL	CENTRAL REGION RED DEER INNISFAIL	Alberta Transportation (AIT) CMA19 INNISFAIL-SYLVAN LAKE	SP 54:08 C1 30.265 TRIBUTARY TO WASKASOO CREEK	BRIDGE CULV	RV 2009	1 3990.0	14.0			77.8 76.8 19-06-2023				
81269 -1	SW SEC 24 TWP 41 RGE 23 W4M BASHAW SPOTTED CREEK CULVERT ON LOCAL ROAD NEAR BASHAW	CENTRAL REGION RED DEER CT LACOMBE	LACOMBE COUNTY UNDEFINED CMA LACOMBE-PONOKA	SP LOCAL ROAD TRIBUTARY TO SPOTTED CREEK	BRIDGE CULV	RV 1988	1 1500.0	11.0 -18.0			55.6 55.9 04-12-2020		8.5		
81270 -1	NE SEC 13 TWP 45 RGE 26 W4M HOBBEMA MASKWA CREEK CULVERT ON LOCAL ROAD NEAR HOBBEMA	CENTRAL REGION RED DEER CT WETASKIWIN	COUNTY OF WETASKIWIN NO. CMA17 MASKWACIS-WETASKIWIN	SP;SP LOCAL ROAD 2ND ORDER TRIBUTARY TO MASKWA CREEK	BRIDGE CULV	RV 1991	2 2740.0	7.5 -26.0			77.8 72.9 15-07-2021		6.0		
81271 -1	SW SEC 25 TWP 32 RGE 8 W4M HEMARUKA MONITOR CREEK CULVERT ON LOCAL ROAD NEAR HEMARUKA	CENTRAL REGION HANNA SPECIAL AREA 4	Municipal Services Branch UNDEFINED CMA DRUMHELLER-STETTLER	MP;MP LOCAL ROAD MONITOR CREEK (WATERCRS-ST)	BRIDGE CULV	RV 1990	2 1600.0	8.0 6.0			77.8 84.1 05-12-2024		3.0		
81272 -1	NW SEC 4 TWP 39 RGE 23 W4M HAYNES HAYNES CREEK CULVERT ON HIGHWAY 11, 10 KM S OF ALIX	CENTRAL REGION RED DEER CT LACOMBE	Alberta Transportation (AIT) CMA20 LACOMBE-PONOKA	SP 11:16 C1 20.131 HAYNES CREEK (WATERCRS-ST)	BRIDGE CULV	RV 1991	1 5230.0	12.1 -18.0			55.6 64.0 15-11-2024		12.6		
81273 -1	SW SEC 17 TWP 35 RGE 28 W4M INNISFAIL WASKASOO CREEK CULVERT ON PROVINCIAL HIGHWAY 54 NEAR INNISFAIL	CENTRAL REGION RED DEER INNISFAIL	Alberta Transportation (AIT) CMA19 INNISFAIL-SYLVAN LAKE	SP 54:08 C1 31.137 TRIBUTARY TO WASKASOO CREEK	BRIDGE CULV	RV 2009	1 3990.0	15.0			77.8 71.7 19-06-2023				
81274 -1	SW SEC 8 TWP 49 RGE 19 W4M KINGMAN IRRIGATION CANAL CULVERT ON LOCAL ROAD NEAR KINGMAN	CENTRAL REGION VERMILION CT CAMROSE	CAMROSE COUNTY UNDEFINED CMA CAMROSE	MP;MP LOCAL ROAD IRRIGATION C (WATERCRS-IC)	BRIDGE CULV	IC 1988	2 1600.0	6.7 10.0			44.4 59.7 09-08-2024				
81275 -1	NW SEC 36 TWP 43 RGE 6 W5M ALDER FLATS MEDICINE RIVER BRIDGE ON LOCAL ROAD NEAR ALDER FLATS	CENTRAL REGION RED DEER CT CLEARWATER	CLEARWATER COUNTY UNDEFINED CMA RIMBEY-ROCKY MOUNTAIN	PG LOCAL ROAD TRIBUTARY TO MEDICINE RIVER	STANDARD BRIDGE	RV 1952 1952	1 6.1	4.6 6.1	28.0 49.0 62.0	50.0 40.5 28-06-2024					
81279 -2	SE SEC 4 TWP 40 RGE 15 W4M HALKIRK WATERCOURSE CULVERT ON LOCAL ROAD NEAR HALKIRK	CENTRAL REGION HANNA CT PAINTEARTH	COUNTY OF PAINTEARTH NO. UNDEFINED CMA DRUMHELLER-STETTLER	MP LOCAL ROAD TRIBUTARY TO PAINTEARTH CREEK	BRIDGE CULV	RV 1992	1 1200.0	11.0 0.0			44.4 52.3 11-08-2021		2.7		
81282 E-1	NE SEC 11 TWP 85 RGE 21 W5M WEBERVILLE CNR OVERPASS ON HIGHWAY 986, 23 KM NE OF PEACE RIVER (PEACE RIVER PULP MILL-	PEACE REGION PEACE RIVER CT NORTHERN LIGHTS	Alberta Transportation (AIT) CMA04 PEACE RIVER	CBT 986:01 R1 29.867 RAILWAY CNR	MAJOR BRIDGE	RO 1989 1989	1 20.0	10.8 20.0 -32.0	28.0 49.0 62.0	77.8 68.5 03-10-2023			9.6 7.0		
81282 W-2	NE SEC 11 TWP 85 RGE 21 W5M WEBERVILLE CNR OVERPASS ON HIGHWAY 986, 23 KM NE OF PEACE RIVER (PEACE RIVER PULP MILL-	PEACE REGION PEACE RIVER CT NORTHERN LIGHTS	Alberta Transportation (AIT) CMA04 PEACE RIVER	CBT 986:01 L1 29.883 RAILWAY CNR	MAJOR BRIDGE	RO 1989 1989	1 20.0	11.0 20.0 -29.0	28.0 49.0 62.0	77.8 69.7 03-10-2023			10.3 7.0		
81283 -1	NE SEC 3 TWP 87 RGE 19 W5M THREE CREEK CADOTTE RIVER BRIDGE ON LOCAL ROAD, 25 KM NE OF THREE CREEKS	PEACE REGION PEACE RIVER CT NORTHERN SUNRISE	Unknown Private Organization or UNDEFINED CMA PEACE RIVER	WG LOCAL ROAD CADOTTE RIVER (WATERCRS-ST)	MAJOR BRIDGE	RV 2004 2004	1 33.0	4.0 33.0	28.0 49.0 62.0	61.1 42.2 12-05-2011			5.5		
81284 -1	SW SEC 3 TWP 89 RGE 19 W5M THREE CREEKS LITTLE CADOTTE RIVER BRIDGE ON LOCAL ROAD, 39 KM SE OF DEADWOOD	PEACE REGION PEACE RIVER CT NORTHERN SUNRISE	NORTHERN SUNRISE UNDEFINED CMA PEACE RIVER	CBC LOCAL ROAD LITTLE CADOTTE RIVER (WATERCRS-ST)	MAJOR BRIDGE	RV 1990 1990	3 26.0	11.0 68.0	28.0 49.0 62.0	33.3 50.0 15-09-2021			11.4		
81284 BGL-2	SW SEC 3 TWP 89 RGE 19 W5M THREE CREEKS LITTLE CADOTTE RIVER BRIDGE ON LOCAL ROAD, 39 KM SE OF DEADWOOD	PEACE REGION PEACE RIVER CT NORTHERN SUNRISE	NORTHERN SUNRISE UNDEFINED CMA PEACE RIVER	LITTLE CADOTTE RIVER (WATERCRS-ST)	EXTENDED BANK P ROTECTION	1990					77.8 15-09-2021				
81284 BXR-3	SW SEC 3 TWP 89 RGE 19 W5M LITTLE CADOTTE RIVER BRIDGE ON LOCAL ROAD, 39 KM SE OF DEADWOOD	PEACE REGION PEACE RIVER CT NORTHERN SUNRISE	NORTHERN SUNRISE UNDEFINED CMA PEACE RIVER	LITTLE CADOTTE RIVER (WATERCRS-ST)	EXTENDED BANK P ROTECTION	1990					77.8 15-09-2021				
81285 -1	SE SEC 8 TWP 85 RGE 20 W5M THREE CREEKS TRIBUTARY TO PEACE RIVER CULVERT ON HIGHWAY 986, 30 KM NE OF PEACE RIVER	PEACE REGION PEACE RIVER CT NORTHERN SUNRISE	Alberta Transportation (AIT) CMA04 PEACE RIVER	SP 986:01 C1 35.337 TRIBUTARY TO PEACE RIVER (WATERCRS-	BRIDGE CULV	RV 1989	1 1810.0	15.6 13.0			55.6 55.1 03-10-2023		29.8		
81287 -1	SW SEC 8 TWP 109 RGE 15 W5M ROCKY LANE BOYER RIVER BRIDGE ON LOCAL ROAD, 44 KM SE OF HIGH LEVEL	PEACE REGION PEACE RIVER CT MACKENZIE	MACKENZIE COUNTY UNDEFINED CMA PEACE RIVER	WG LOCAL ROAD BOYER RIVER (WATERCRS-ST)	MAJOR BRIDGE	RV 1989 1989	2 34.0	9.0 60.0	28.0 49.0 62.0	50.0 64.7 24-01-2023			9.8		
81288 -2	NW SEC 10 TWP 85 RGE 20 W5M WATERCOURSE CULVERT ON PROVINCIAL HIGHWAY 986 17 KM N OF ST ISIDORE	PEACE REGION PEACE RIVER CT NORTHERN SUNRISE	Alberta Transportation (AIT) CMA04 PEACE RIVER	SSP 986:02 C1 0.637 TRIBUTARY TO CARMON CREEK (WATERCRS-	BRIDGE CULV	RV 2013	1 1800.0	9.5 5.0			88.9 73.4 23-05-2018				
81293 -2	NW SEC 31 TWP 2 RGE 26 W4M LEAVITT ENV IRRIGATION CANAL BRIDGE ON LOCAL ROAD NEAR LEAVITT	SOUTHERN REGION LETHBRIDGE CT CARDSTON	Alberta Transportation (AIT) UNDEFINED CMA CARDSTON-SIKSIKA	MP;MP LOCAL ROAD MVI - IRRIGATION C (WATERCRS-IC)	BRIDGE CULV	IC 2003	2 1400.0	5.0			77.8 76.9 27-06-2022		1.9		
81295 -1	NE SEC 31 TWP 2 RGE 26 W4M LEAVITT ENV IRRIGATION CANAL CULVERT ON LOCAL ROAD NEAR LEAVITT	SOUTHERN REGION LETHBRIDGE CT CARDSTON	Alberta Transportation (AIT) UNDEFINED CMA CARDSTON-SIKSIKA	MP;MP LOCAL ROAD ENV - IRRIGATION C (WATERCRS-IC)	BRIDGE CULV	IC 1988	2 1400.0	8.5 20.0			77.8 77.8 23-08-2023				


		Transportation Infrastructure Management System Bridge Structures Report All 'IN SERVICE' Structures - Sorted By: File Number										2025/03/06	
												Page 641 of 772	
BF	Legal Land Location Structure Name Location Description	Region District Municipality	Managed By CMA Constituency	Span Types Located On Located Over	Structure Type	Usage Yr Built Yr Supstr	No. Spans Pipes Max Span Length Max Pipe Dia	Clear Rdwy Nom Length Skew	Single (t) Semi (t) Train (t)	Stru Suff	Rat. % Rat. % Insp Date	Theor VCL On Meas VCL On	Deck Height Theor VCL Over Meas VCL Over
81296 -1	NW SEC 32 TWP 2 RGE 26 W4M LEAVITT ENV IRRIGATION CANAL CULVERT ON LOCAL ROAD NEAR LEAVITT	SOUTHERN REGION LETHBRIDGE CT CARDSTON	Alberta Transportation (AIT) UNDEFINED CMA CARDSTON-SIKSIKA	MP:MP LOCAL ROAD ENV - IRRIGATION C (WATERCRS-IC)	BRIDGE CULV	IC 1990	2 1400.0	3.0 0.0			77.8 75.0 23-08-2023		
81297 -1	SW SEC 32 TWP 2 RGE 26 W4M LEAVITT ENV IRRIGATION CANAL CULVERT ON LOCAL ROAD NEAR LEAVITT	SOUTHERN REGION LETHBRIDGE CT CARDSTON	Alberta Transportation (AIT) UNDEFINED CMA CARDSTON-SIKSIKA	MP:MP LOCAL ROAD ENV - IRRIGATION C (WATERCRS-IC)	BRIDGE CULV	IC 1993	2 1400.0	2.0 0.0			77.8 74.4 23-08-2023		
81298 -1	SE SEC 32 TWP 2 RGE 26 W4M LEAVITT ENV IRRIGATION CANAL CULVERT ON LOCAL ROAD NEAR LEAVITT	SOUTHERN REGION LETHBRIDGE CT CARDSTON	Alberta Transportation (AIT) UNDEFINED CMA CARDSTON-SIKSIKA	MP:MP LOCAL ROAD ENV - IRRIGATION C (WATERCRS-IC)	BRIDGE CULV	IC 1993	2 1400.0	3.0 0.0			77.8 75.9 23-08-2023		
81299 -1	SW SEC 33 TWP 2 RGE 26 W4M LEAVITT ENV IRRIGATION CANAL CULVERT ON LOCAL ROAD NEAR LEAVITT	SOUTHERN REGION LETHBRIDGE CT CARDSTON	Alberta Transportation (AIT) UNDEFINED CMA CARDSTON-SIKSIKA	MP:MP LOCAL ROAD ENV - IRRIGATION C (WATERCRS-IC)	BRIDGE CULV	IC 1990	2 1400.0	4.5 0.0			77.8 76.1 23-08-2023		
81300 -2	NW SEC 28 TWP 2 RGE 26 W4M LEAVITT ENV IRRIGATION CANAL BRIDGE ON LOCAL ROAD NEAR LEAVITT	SOUTHERN REGION LETHBRIDGE CT CARDSTON	Alberta Transportation (AIT) UNDEFINED CMA CARDSTON-SIKSIKA	MP:MP LOCAL ROAD MVI - IRRIGATION C (WATERCRS-IC)	BRIDGE CULV	IC 2003	2 1400.0	6.0			77.8 77.0 27-06-2022		1.6
81301 -1	NE SEC 28 TWP 2 RGE 26 W4M LEAVITT ENV IRRIGATION CANAL CULVERT ON LOCAL ROAD NEAR LEAVITT	SOUTHERN REGION LETHBRIDGE CT CARDSTON	Alberta Transportation (AIT) UNDEFINED CMA CARDSTON-SIKSIKA	MP:MP LOCAL ROAD ENV - IRRIGATION C (WATERCRS-IC)	BRIDGE CULV	IC 1990	2 1400.0	5.0 0.0			77.8 75.4 23-08-2023		
81302 -1	NE SEC 28 TWP 2 RGE 26 W4M LEAVITT ENV IRRIGATION CANAL CULVERT ON LOCAL ROAD NEAR LEAVITT	SOUTHERN REGION LETHBRIDGE CT CARDSTON	Alberta Transportation (AIT) UNDEFINED CMA CARDSTON-SIKSIKA	MP:MP LOCAL ROAD ENV - IRRIGATION C (WATERCRS-IC)	BRIDGE CULV	IC 1990	2 1400.0	5.0 0.0			77.8 77.5 23-08-2023		
81303 -1	NW SEC 27 TWP 2 RGE 26 W4M LEAVITT ENV IRRIGATION CANAL CULVERT ON LOCAL ROAD NEAR LEAVITT	SOUTHERN REGION LETHBRIDGE CT CARDSTON	Alberta Transportation (AIT) UNDEFINED CMA CARDSTON-SIKSIKA	MP:MP LOCAL ROAD ENV - IRRIGATION C (WATERCRS-IC)	BRIDGE CULV	IC 1990	2 1400.0	6.0 0.0			66.7 70.0 23-08-2023		
81307 -2	NE SEC 25 TWP 2 RGE 26 W4M ENV IRRIGATION CANAL BRIDGE ON LOCAL ROAD NEAR CARDSTON	SOUTHERN REGION LETHBRIDGE CT CARDSTON	Alberta Transportation (AIT) UNDEFINED CMA CARDSTON-SIKSIKA	MP:MP LOCAL ROAD MVI - IRRIGATION C (WATERCRS-IC)	BRIDGE CULV	IC 2003	2 900.0	4.5			88.0 63.6 17-01-2004		
81315 -1	SW SEC 34 TWP 57 RGE 3 W6M GRANDE CACHE LITTLE SMOKY RIVER BRIDGE ON LOCAL ROAD, 60 KM E OF GRANDE CACHE	PEACE REGION GRANDE PRAIRIE MD GREENVIEW	Unknown Private Organization or UNDEFINED CMA WEST YELLOWHEAD	SM LOCAL ROAD LITTLE SMOKY RIVER (WATERCRS-ST)	STANDARD BRIDGE	RV 1989 1989	3 8.0	11.2 24.0			77.8 68.6 06-06-2014		5.2
81323 -1	SW SEC 18 TWP 4 RGE 25 W4M GLENWOOD BELLY RIVER TO ST. MARY RES. HEADWORKS SITE 11 BRIDGE ON LOCAL ROAD, 14 KM NW	SOUTHERN REGION LETHBRIDGE BLOOD #148	Alberta Transportation (AIT) UNDEFINED CMA CARDSTON-SIKSIKA	SC LOCAL ROAD ENV - IRRIGATION C (WATERCRS-IC)	STANDARD BRIDGE	IC 1993 1993	3 12.0	8.0 32.0	28.0 49.0 62.0		77.8 76.6 09-06-2022		3.6
81324 -1	NE SEC 18 TWP 4 RGE 25 W4M GLENWOOD ENV IRRIGATION CANAL BRIDGE ON LOCAL ROAD NEAR GLENWOOD	SOUTHERN REGION LETHBRIDGE BLOOD #148	Alberta Transportation (AIT) UNDEFINED CMA CARDSTON-SIKSIKA	PX LOCAL ROAD ENV - IRRIGATION C (WATERCRS-IC)	STANDARD BRIDGE	IC 1953 1953	5 8.5	6.8 35.3			50.0 66.9 09-06-2022		
81325 -1	SW SEC 29 TWP 4 RGE 25 W4M GLENWOOD BELLY RIVER TO ST. MARY RES. HEADWORKS SITE 13 BRIDGE ON LOCAL ROAD, 14 KM N	SOUTHERN REGION LETHBRIDGE BLOOD #148	Alberta Transportation (AIT) UNDEFINED CMA CARDSTON-SIKSIKA	SC LOCAL ROAD ENV - IRRIGATION C (WATERCRS-IC)	STANDARD BRIDGE	IC 1993 1993	3 12.0	8.0 36.0 15.0	28.0 49.0 62.0		83.3 72.4 09-06-2022		5.4
81326 -2	SW SEC 4 TWP 5 RGE 25 W4M GLENWOOD ENV IRRIGATION CANAL BRIDGE ON LOCAL ROAD NEAR GLENWOOD	SOUTHERN REGION LETHBRIDGE BLOOD #148	Alberta Transportation (AIT) UNDEFINED CMA CARDSTON-SIKSIKA	SC LOCAL ROAD ENV - IRRIGATION C (WATERCRS-IC)	STANDARD BRIDGE	IC 2003 2003	4 10.0	7.0 36.0 40.0			72.2 69.2 09-06-2022		5.2
81327 -1	SW SEC 12 TWP 5 RGE 25 W4M GLENWOOD ENV IRRIGATION CANAL BRIDGE ON LOCAL ROAD NEAR GLENWOOD	SOUTHERN REGION LETHBRIDGE BLOOD #148	Alberta Transportation (AIT) UNDEFINED CMA CARDSTON-SIKSIKA	PX LOCAL ROAD ENV - IRRIGATION C (WATERCRS-IC)	STANDARD BRIDGE	IC 1953 1953	6 6.1	6.8 36.6			33.3 58.7 10-06-2022		
81328 -1	SW SEC 22 TWP 13 RGE 5 W5M COLEMAN PASQUE CREEK BRIDGE ON LOCAL ROAD NEAR COLEMAN	SOUTHERN REGION LETHBRIDGE MD RANCLAND	Unknown Private Organization or UNDEFINED CMA LIVINGSTONE-MACLEOD	XT LOCAL ROAD PASQUE CREEK (WATERCRS-ST)	MAJOR BRIDGE	RV 1968 1968	1 5.5	4.6 5.5 10.0	5.0 5.0 5.0		55.6 32.4 21-06-2011		
81331 -1	SW SEC 2 TWP 7 RGE 19 W4M STIRLING ETZIKOM COUL CULVERT ON LOCAL ROAD NEAR STIRLING	SOUTHERN REGION LETHBRIDGE CT WARNER	COUNTY OF WARNER NO. 5 UNDEFINED CMA TABER-WARNER	MP:MP LOCAL ROAD ETZIKOM COULEE (WATERCRS-ST)	BRIDGE CULV	RV 1995	2 3000.0	10.0			33.3 55.4 27-04-2023		4.1
81332 -1	SE SEC 3 TWP 12 RGE 5 W4M DUNMORE BULLSHEAD CREEK CULVERT ON LOCAL ROAD, 2 KM SW OF DUNMORE	SOUTHERN REGION LETHBRIDGE CT CYPRESS	CYPRESS COUNTY UNDEFINED CMA CYPRESS-MEDICINE HAT	RPE LOCAL ROAD BULLSHEAD CREEK (WATERCRS-ST)	BRIDGE CULV	RV 1990	1 6936.0	9.4 15.0			55.6 68.5 25-04-2021		7.5
81333 -1	NW SEC 35 TWP 9 RGE 9 W4M MALEB WATERCOURSE CULVERT ON LOCAL ROAD NEAR MALEB	SOUTHERN REGION LETHBRIDGE CT FORTY MILE	COUNTY OF FORTY MILE NO. UNDEFINED CMA TABER-WARNER	MP LOCAL ROAD TRIBUTARY TO SEVEN PERSONS CREEK	BRIDGE CULV	RV 1990	1 2000.0	7.8 -20.0			88.9 88.8 18-12-2020		3.6
81334 -1	NE SEC 24 TWP 12 RGE 14 W4M HAYS SMR IRRIGATION CANAL CULVERT ON LOCAL ROAD NEAR HAYS	SOUTHERN REGION LETHBRIDGE MD TABER	Unknown Private Organization or UNDEFINED CMA CARDSTON-SIKSIKA	RPE LOCAL ROAD SMR - IRRIGATION C (WATERCRS-IC)	BRIDGE CULV	IC 1988	1 3165.0	8.0			88.0 89.2 20-01-1992		3.0
81336 -1	SW SEC 35 TWP 105 RGE 14 W5M LA CRETE TEEPEE CREEK BRIDGE ON LOCAL ROAD NEAR LA CRETE	PEACE REGION PEACE RIVER CT MACKENZIE	MACKENZIE COUNTY UNDEFINED CMA PEACE RIVER	HC LOCAL ROAD TEEPEE CREEK (WATERCRS-ST)	STANDARD BRIDGE	RV 1988 1961	2 8.5	8.2 17.0 0.0	30.1 52.8 75.4		33.3 63.2 16-10-2023		3.6


		Transportation Infrastructure Management System Bridge Structures Report All 'IN SERVICE' Structures - Sorted By: File Number										2025/03/06	
												Page 642 of 772	
BF	Legal Land Location Structure Name Location Description	Region District Municipality	Managed By CMA Constituency	Span Types Located On Located Over	Structure Type	Usage Yr Built Yr Supstr	No. Spans Pipes Max Span Length Max Pipe Dia	Clear Rdwy Nom Length Skew	Single (t) Semi (t) Train (t)	Stru Suff Insp	Rat. % Rat. % Date	Theor VCL On Meas VCL On	Deck Height Theor VCL Over Meas VCL Over
81337 -1	SW SEC 30 TWP 82 RGE 8 W6M FOURTH CREEK WATERCOURSE CULVERT ON LOCAL ROAD NEAR FOURTH CREEK	PEACE REGION GRANDE PRAIRIE CT SADDLE HILLS	SADDLE HILLS COUNTY UNDEFINED CMA CENTRAL PEACE-NOTLEY	MP LOCAL ROAD TRIBUTARY TO PEACE RIVER (WATERCRS-	BRIDGE CULV	RV 2001	1 2670.0	7.0			77.8 76.8 25-06-2021		3.0
81339 -1	SW SEC 1 TWP 79 RGE 2 W5M WABASCA WATERCOURSE CULVERT ON PROVINCIAL HIGHWAY 754 NEAR WABASCA	NORTH CENTRAL REGION FORT MCMURRAY MD OPPORTUNITY	Alberta Transportation (AIT) CMA06 LESSER SLAVE LAKE	SP 754:06 C1 0.408 TRIBUTARY TO WILLOW RIVER (WATERCRS-	BRIDGE CULV	RV 1989	1 2120.0	9.0			77.8 71.1 29-02-2024		12.5
81340 -1	NE SEC 20 TWP 85 RGE 19 W5M THREE CREEKS CARMON CREEK CULVERT ON LOCAL ROAD, 39 KM NE OF PEACE RIVER	PEACE REGION PEACE RIVER CT NORTHERN SUNRISE	NORTHERN SUNRISE UNDEFINED CMA PEACE RIVER	SP LOCAL ROAD CARMON CREEK (WATERCRS-ST)	BRIDGE CULV	RV 1989	1 4140.0	11.0			77.8 75.9 07-06-2019		6.5
81341 -1	NE SEC 29 TWP 85 RGE 19 W5M THREE CREEKS WATERCOURSE CULVERT ON LOCAL ROAD NEAR THREE CREEKS	PEACE REGION PEACE RIVER CT NORTHERN SUNRISE	NORTHERN SUNRISE UNDEFINED CMA PEACE RIVER	MP LOCAL ROAD TRIBUTARY TO CARMON CREEK (WATERCRS-	BRIDGE CULV	RV 1989	1 2400.0	12.0			55.6 52.1 07-06-2019		7.1
81342 -1	SW SEC 16 TWP 86 RGE 19 W5M THREE CREEKS CATTLEPASS ON LOCAL ROAD, 12 KM NE OF THREE CREEKS	PEACE REGION PEACE RIVER CT NORTHERN SUNRISE	NORTHERN SUNRISE UNDEFINED CMA PEACE RIVER	SM LOCAL ROAD TRAIL-ANIMAL OVER SP	STANDARD BRIDGE	SP 1989 1989	1 6.0 6.0	11.2 6.0			61.1 50.7 26-10-2020		3.6
81343 -1	NW SEC 27 TWP 75 RGE 15 W5M High Prairie WATERCOURSE BRIDGE ON LOCAL ROAD NEAR ENILDA	PEACE REGION PEACE RIVER CT BIG LAKES	BIG LAKES COUNTY UNDEFINED CMA LESSER SLAVE LAKE	PG LOCAL ROAD TRIBUTARY TO TRAVERSE CREEK	STANDARD BRIDGE	RV 1952 1952	2 6.1	7.3 12.2 0.0	28.0 49.0 62.0		33.3 48.3 23-04-2024		3.0
81344 -1	SW SEC 30 TWP 86 RGE 5 W6M EUREKA RIVER WATERCOURSE BRIDGE ON LOCAL ROAD NEAR EUREKA RIVER	PEACE REGION GRANDE PRAIRIE CT CLEAR HILLS	CLEAR HILLS COUNTY UNDEFINED CMA CENTRAL PEACE-NOTLEY	PG LOCAL ROAD TRIBUTARY TO EUREKA RIVER (WATERCRS-	STANDARD BRIDGE	RV 1952 1952	3 6.1	8.2 18.3	28.0 49.0 62.0		44.4 64.0 17-10-2023		2.3
81345 -1	SW SEC 4 TWP 110 RGE 19 W5M HIGH LEVEL WATERCOURSE CULVERT ON PROVINCIAL HIGHWAY 35 NEAR HIGH LEVEL	PEACE REGION PEACE RIVER HIGH LEVEL	Alberta Transportation (AIT) CMA01 PEACE RIVER	MP;MP 35:14 L1 53.455, 35:14 R1 53.454 TRIBUTARY TO BUSHE RIVER (WATERCRS-	BRIDGE CULV	RV 1989	2 2000.0	10.1			66.7 68.5 07-07-2023		4.5
81346 -1	SE SEC 22 TWP 87 RGE 19 W5M THREE CREEKS WATERCOURSE CULVERT ON LOCAL ROAD NEAR THREE CREEKS	PEACE REGION PEACE RIVER CT NORTHERN SUNRISE	NORTHERN SUNRISE UNDEFINED CMA PEACE RIVER	MP LOCAL ROAD TRIBUTARY TO CADOTTE RIVER (WATERCRS-	BRIDGE CULV	RV 1989	1 2000.0	11.0			33.3 42.7 26-10-2020		7.8
81347 -1	NW SEC 3 TWP 88 RGE 19 W5M THREE CREEKS WATERCOURSE CULVERT ON LOCAL ROAD NEAR THREE CREEKS	PEACE REGION PEACE RIVER CT NORTHERN SUNRISE	NORTHERN SUNRISE UNDEFINED CMA PEACE RIVER	MP LOCAL ROAD 2ND ORDER TRIBUTARY TO CADOTTE RIVER	BRIDGE CULV	RV 1989	1 2700.0	10.0			55.6 64.9 07-06-2019		3.6
81348 -1	NE SEC 10 TWP 88 RGE 19 W5M THREE CREEKS WATERCOURSE CULVERT ON LOCAL ROAD NEAR THREE CREEKS	PEACE REGION PEACE RIVER CT NORTHERN SUNRISE	NORTHERN SUNRISE UNDEFINED CMA PEACE RIVER	MP LOCAL ROAD 2ND ORDER TRIBUTARY TO CADOTTE RIVER	BRIDGE CULV	RV 1989	1 2200.0	10.5			55.6 48.3 26-10-2020		8.3
81349 -1	NE SEC 15 TWP 88 RGE 19 W5M THREE CREEKS TRIBUTARY TO CADOTTE RIVER CULVERT ON LOCAL ROAD, 45 KM SE OF DEADWOOD	PEACE REGION PEACE RIVER CT NORTHERN SUNRISE	NORTHERN SUNRISE UNDEFINED CMA PEACE RIVER	SP LOCAL ROAD TRIBUTARY TO CADOTTE RIVER (WATERCRS-	BRIDGE CULV	RV 1990	1 3670.0	10.0			88.9 84.8 07-06-2019		10.0
81350 -1	SW SEC 14 TWP 87 RGE 19 W5M THREE CREEKS WATERCOURSE CULVERT ON LOCAL ROAD NEAR THREE CREEKS	PEACE REGION PEACE RIVER CT NORTHERN SUNRISE	NORTHERN SUNRISE UNDEFINED CMA PEACE RIVER	MP LOCAL ROAD TRIBUTARY TO CADOTTE RIVER (WATERCRS-	BRIDGE CULV	RV 1989	1 1600.0	11.0			55.6 55.3 26-10-2020		4.7
81351 -1	SE SEC 31 TWP 50 RGE 6 W4M VERMILION RAILWAY AVENUE OVER HIGHWAY 41 FLYOVER, AT VERMILION	CENTRAL REGION VERMILION VERMILION	Alberta Transportation (AIT) CMA15 VERMILION-LLOYDMINSTER-	CBC MUNICIPAL ROAD 41:20 R1 1.691, 41:20 L1 1.693	MAJOR BRIDGE	GF 1990 1990	2 22.0	10.0 44.0	28.0 49.0 62.0		55.6 56.3 23-11-2022		6.6 5.5 5.5
81352 -1	SE SEC 6 TWP 62 RGE 21 W4M NEWBROOK WATERCOURSE CULVERT ON LOCAL ROAD NEAR NEWBROOK	NORTH CENTRAL REGION ATHABASCA CT THORHILD	THORHILD COUNTY CMA07 ATHABASCA-BARRHEAD-	MP LOCAL ROAD TRIBUTARY TO NAMEPI CREEK (WATERCRS-	BRIDGE CULV	RV 1989	1 1800.0	6.0			55.6 68.8 18-07-2024		2.0
81353 -1	NW SEC 6 TWP 62 RGE 21 W4M NEWBROOK WATERCOURSE CULVERT ON LOCAL ROAD NEAR NEWBROOK	NORTH CENTRAL REGION ATHABASCA CT THORHILD	THORHILD COUNTY UNDEFINED CMA ATHABASCA-BARRHEAD-	MP LOCAL ROAD TRIBUTARY TO NAMEPI CREEK (WATERCRS-	BRIDGE CULV	RV 1989	1 1800.0	7.0			77.8 79.7 18-07-2024		2.5
81354 -1	SW SEC 12 TWP 62 RGE 22 W4M NEWBROOK WATERCOURSE CULVERT ON PROVINCIAL HIGHWAY 827 NEAR NEWBROOK	NORTH CENTRAL REGION ATHABASCA CT THORHILD	Alberta Transportation (AIT) CMA10 ATHABASCA-BARRHEAD-	MP;MP 827:04 C1 1.621 TRIBUTARY TO NAMEPI CREEK (WATERCRS-	BRIDGE CULV	RV 1989	2 2200.0	11.0			55.6 58.5 14-02-2023		2.5
81357 -1	SE SEC 14 TWP 63 RGE 5 W5M FORT ASSINIB DORIS CREEK BRIDGE ON LOCAL ROAD NEAR FORT ASSINIB	NORTH CENTRAL REGION EDSON CT WOODLANDS	WOODLANDS COUNTY UNDEFINED CMA ATHABASCA-BARRHEAD-	PG LOCAL ROAD DORIS CREEK (WATERCRS-ST)	STANDARD BRIDGE	RV 1952 1952	1 8.5	7.3 8.5	28.0 49.0 62.0		61.1 64.9 30-07-2024		3.5
81364 -1	SW SEC 6 TWP 57 RGE 5 W5M SANGUDO WATERCOURSE CULVERT ON LOCAL ROAD NEAR SANGUDO	NORTH CENTRAL REGION STONY PLAIN CT LAC STE. ANNE	LAC STE. ANNE COUNTY UNDEFINED CMA LAC STE. ANNE-PARKLAND	SPE;SPE LOCAL ROAD 2ND ORDER TRIBUTARY TO PEMBINA RIVER	BRIDGE CULV	RV 1964	2 1502.0	4.5			33.3 48.6 29-11-2021		2.6
81366 -1	SW SEC 13 TWP 60 RGE 3 W5M BARRHEAD WATERCOURSE CULVERT ON LOCAL ROAD NEAR BARRHEAD	NORTH CENTRAL REGION ATHABASCA CT BARRHEAD	COUNTY OF BARRHEAD NO. UNDEFINED CMA ATHABASCA-BARRHEAD-	RPP LOCAL ROAD TRIBUTARY TO PADDLE RIVER (WATERCRS-	BRIDGE CULV	RV 1989	1 1840.0	8.0			55.6 67.5 04-10-2021		2.0
81367 -1	NW SEC 11 TWP 57 RGE 5 W5M CHERHILL COYOTE CREEK CULVERT ON LOCAL ROAD NEAR CHERHILL	NORTH CENTRAL REGION STONY PLAIN CT LAC STE. ANNE	LAC STE. ANNE COUNTY UNDEFINED CMA LAC STE. ANNE-PARKLAND	SPE LOCAL ROAD COYOTE CREEK (WATERCRS-ST)	BRIDGE CULV	RV 1967	1 3063.0	8.0			33.3 53.1 29-09-2022		4.8


		Transportation Infrastructure Management System										2025/03/06	
Bridge Structures Report													
All 'IN SERVICE' Structures - Sorted By: File Number													
Page 643 of 772													
BF	Legal Land Location Structure Name Location Description	Region District Municipality	Managed By CMA Constituency	Span Types Located On Located Over	Structure Type	Usage Yr Built Yr Supstr	No. Spans Pipes Max Span Length Max Pipe Dia	Clear Rdwy Nom Length Skew	Single (t) Semi (t) Train (t)	Stru Suff Insp	Rat. % Rat. % Date	Theor VCL On Meas VCL On	Deck Height Theor VCL Over Meas VCL Over
81368 -1	SW SEC 12 TWP 48 RGE 3 W5M WARBURG WATERCOURSE CULVERT ON PROVINCIAL HIGHWAY 770 NEAR WARBURG	NORTH CENTRAL REGION STONY PLAIN CT LEDUC	Alberta Transportation (AIT) CMA11 DRAYTON VALLEY-DEVON	MP;MP;MP 770:02 C1 2.043 TRIBUTARY TO STRAWBERRY CREEK	BRIDGE CULV	RV 1988	3 1600.0	9.4 15.0			44.4 51.6 09-09-2022		3.7
81369 -1	SE SEC 14 TWP 52 RGE 21 W4M SHERWOOD PAR ANTLER LAKE BRIDGE ON LOCAL ROAD NEAR SHERWOOD PAR	NORTH CENTRAL REGION STONY PLAIN CT STRATHCONA	STRATHCONA COUNTY UNDEFINED CMA STRATHCONA-SHERWOOD	HC LOCAL ROAD TRIBUTARY TO COOKING LAKE (WATERCRS-	STANDARD BRIDGE	RV 1961 1961	1 6.1	7.3 6.1	28.0 49.0 65.5		50.0 56.2 09-10-2020		3.5
81370 -1	SW SEC 7 TWP 60 RGE 25 W4M WESTLOCK WATERCOURSE CULVERT ON LOCAL ROAD NEAR WESTLOCREEK	NORTH CENTRAL REGION ATHABASCA CT WESTLOCK	WESTLOCK COUNTY UNDEFINED CMA ATHABASCA-BARRHEAD-	MP LOCAL ROAD TRIBUTARY TO WABASH CREEK (WATERCRS-	BRIDGE CULV	RV 1989	1 1800.0	7.0 -60.0			77.8 77.1 22-09-2022		3.0
81371 -1	SW SEC 17 TWP 53 RGE 9 W5M WILDWOOD WATERCOURSE CULVERT ON LOCAL ROAD NEAR WILDWOOD	NORTH CENTRAL REGION EDSON CT YELLOWHEAD	YELLOWHEAD COUNTY UNDEFINED CMA WEST YELLOWHEAD	MP LOCAL ROAD 2ND ORDER TRIBUTARY TO LOBSTICK RIVER	BRIDGE CULV	RV 1991	1 1600.0	6.5 12.0			44.4 60.3 25-01-2022		4.3
81373 -1	NE SEC 35 TWP 5 RGE 4 W5M CARBONDALE CARBONDALE RIVER BRIDGE ON LOCAL ROAD, 19 KM SW OF BEAVER MINES	SOUTHERN REGION LETHBRIDGE MD PINCHER CREEK	Alberta Transportation (AIT) UNDEFINED CMA LIVINGSTONE-MACLEOD	SM LOCAL ROAD CARBONDALE RIVER (WATERCRS-ST)	STANDARD BRIDGE	RV 1989 1989	4 8.0	7.6 32.0 -30.0	28.0 49.0 62.0		66.7 67.8 22-09-2022		4.6
81464 -1	SE SEC 7 TWP 38 RGE 27 W4M RED DEER CPR OVERPASS ON 32 STREET, AT RED DEER	CENTRAL REGION RED DEER CT RED DEER	RED DEER COUNTY UNDEFINED CMA INNISFAIL-SYLVAN LAKE	CBT LOCAL ROAD RAILWAY CPR	MAJOR BRIDGE	RO 1989 1989	1 18.6	24.6 18.6 6.0	28.0 49.0 62.0		77.8 68.7 01-08-2024		7.0
81466 -1	NW SEC 19 TWP 38 RGE 27 W4M RED DEER HIGHWAY 2 OVER CPR NEAR RED DEER	CENTRAL REGION RED DEER CT RED DEER	Canadian Pacific Railways CMA19 INNISFAIL-SYLVAN LAKE	BP 2:24 R1 32.536, 2:24 L1 32.535 RAILWAY CPR	BRIDGE CULV	RO 1990	1 10775.0	11.6 -45.0			66.7 76.0 25-07-2016		
81467 -1	SW SEC 31 TWP 73 RGE 11 W5M FAUST DRIFTPILE RIVER BRIDGE ON LOCAL ROAD, 5 KM NE OF DRIFTPILE	PEACE REGION PEACE RIVER CT BIG LAKES	BIG LAKES COUNTY UNDEFINED CMA LESSER SLAVE LAKE	WG, TT LOCAL ROAD DRIFTPILE RIVER (WATERCRS-ST)	MAJOR BRIDGE	RV 1990 1990	3 39.6	4.3 51.8	32.0 56.0 79.9		50.0 48.2 06-01-2024		8.5
81471 -1	SW SEC 28 TWP 62 RGE 26 W4M Hwy 801 North of Dapp Hwy 801 North of Dapp	NORTH CENTRAL REGION ATHABASCA CT WESTLOCK	Alberta Transportation (AIT) CMA10 ATHABASCA-BARRHEAD-	MP 801:02 C1 3.792 3RD ORDER TRIBUTARY TO PEMBINA RIVER	BRIDGE CULV	RV 1997	1 1800.0	11.0 -15.0			77.8 65.5 29-02-2024		
81475 -1	SE SEC 16 TWP 49 RGE 1 W5M THORSBY WATERCOURSE CULVERT ON LOCAL ROAD NEAR THORSBY	NORTH CENTRAL REGION STONY PLAIN CT LEDUC	LEDUC COUNTY UNDEFINED CMA DRAYTON VALLEY-DEVON	MP;MP LOCAL ROAD TRIBUTARY TO WEED CREEK (WATERCRS-	BRIDGE CULV	RV 1988	2 1525.0	6.0 0.0			22.2 44.5 05-06-2024		2.3
81476 -1	SW SEC 11 TWP 58 RGE 22 W4M REDWATER WATERCOURSE CULVERT ON LOCAL ROAD NEAR REDWATER	NORTH CENTRAL REGION ATHABASCA CT THORHILD	THORHILD COUNTY UNDEFINED CMA ATHABASCA-BARRHEAD-	MP LOCAL ROAD TRIBUTARY TO REDWATER RIVER	BRIDGE CULV	RV 1989	1 1800.0	6.5			66.7 70.4 18-07-2024		4.3
81477 -1	NE SEC 2 TWP 46 RGE 18 W5M ROBB Watercourse culvert on local road, 57km SE of Robb	NORTH CENTRAL REGION EDSON CT YELLOWHEAD	YELLOWHEAD COUNTY UNDEFINED CMA WEST YELLOWHEAD	MP LOCAL ROAD WATERCOURSE (WATERCRS-NI)	BRIDGE CULV	RV 2021	1 3000.0	10.0 10.0			100.0 99.3 10-05-2021		
81478 -1	NW SEC 23 TWP 48 RGE 8 W5M DRAYTON VALL WATERCOURSE CULVERT ON LOCAL ROAD NEAR DRAYTON VALL	NORTH CENTRAL REGION STONY PLAIN CT BRAZEAU	BRAZEAU COUNTY UNDEFINED CMA DRAYTON VALLEY-DEVON	MP LOCAL ROAD 2ND ORDER TRIBUTARY TO NORTH	BRIDGE CULV	RV 1989	1 1600.0	7.5 -15.0			55.6 60.0 02-10-2020		3.4
81479 -1	SW SEC 5 TWP 56 RGE 5 W5M CHERHILL WATERCOURSE CULVERT ON LOCAL ROAD NEAR CHERHILL	NORTH CENTRAL REGION STONY PLAIN CT LAC STE. ANNE	LAC STE. ANNE COUNTY UNDEFINED CMA LAC STE. ANNE-PARKLAND	MP LOCAL ROAD TRIBUTARY TO PEMBINA RIVER (WATERCRS-	BRIDGE CULV	RV 1991	1 1600.0	8.0 20.0			77.8 77.8 29-09-2022		3.8
81481 -1	NW SEC 2 TWP 60 RGE 27 W4M WESTLOCK WABASH CREEK BRIDGE ON LOCAL ROAD NEAR WESTLOCK	NORTH CENTRAL REGION ATHABASCA CT WESTLOCK	Unknown Private Organization or UNDEFINED CMA ATHABASCA-BARRHEAD-	PT LOCAL ROAD WABASH CREEK (WATERCRS-ST)	MAJOR BRIDGE	RV 1910 1909	1 18.3	4.3 18.3	11.3 12.7 20.0		44.4 20.7 25-11-2022		
81486 -1	SW SEC 36 TWP 48 RGE 7 W5M DRAYTON VALL WATERCOURSE CULVERT ON LOCAL ROAD NEAR DRAYTON VALL	NORTH CENTRAL REGION STONY PLAIN CT BRAZEAU	BRAZEAU COUNTY UNDEFINED CMA DRAYTON VALLEY-DEVON	SP LOCAL ROAD TRIBUTARY TO NORTH SASKATCHEWAN	BRIDGE CULV	RV 1991	1 1810.0	8.6 -40.0			55.6 55.0 10-10-2024		13.7
81487 -1	SW SEC 5 TWP 56 RGE 5 W5M CHERHILL WATERCOURSE CULVERT ON LOCAL ROAD NEAR CHERHILL	NORTH CENTRAL REGION STONY PLAIN CT LAC STE. ANNE	LAC STE. ANNE COUNTY UNDEFINED CMA LAC STE. ANNE-PARKLAND	MP LOCAL ROAD TRIBUTARY TO PEMBINA RIVER (WATERCRS-	BRIDGE CULV	RV 1991	1 1600.0	8.0 -15.0			66.7 72.5 29-09-2022		2.8
81488 -1	NE SEC 11 TWP 60 RGE 10 W5M BLUE RIDGE WATERCOURSE BRIDGE ON LOCAL ROAD NEAR BLUE RIDGE	NORTH CENTRAL REGION EDSON CT WOODLANDS	WOODLANDS COUNTY UNDEFINED CMA WEST YELLOWHEAD	HC LOCAL ROAD TRIBUTARY TO ATHABASCA RIVER	STANDARD BRIDGE	RV 1961 1961	1 6.1	7.3 6.1	28.0 49.0 65.5		61.1 59.8 25-07-2024		2.5
81490 -1	NE SEC 3 TWP 23 RGE 9 W5M STRATHMORE WID IRRIGATION CANAL CULVERT ON LOCAL ROAD NEAR STRATHMORE	SOUTHERN REGION CALGARY ID KANANASKIS	WHEATLAND COUNTY UNDEFINED CMA BANFF-KANANASKIS	MP;MP LOCAL ROAD WID - IRRIGATION C (WATERCRS-IC)	BRIDGE CULV	IC 1989	2 1219.0	8.7 -54.0					1.8
81491 -1	SE SEC 27 TWP 24 RGE 25 W4M STRATHMORE WID IRRIGATION CANAL CULVERT ON LOCAL ROAD NEAR STRATHMORE	SOUTHERN REGION CALGARY STRATHMORE	STRATHMORE UNDEFINED CMA CHESTERMERE-	MP;MP LOCAL ROAD WID - IRRIGATION C (WATERCRS-IC)	BRIDGE CULV	IC 1988	2 1600.0	8.6 0.0			77.8 75.9 13-10-2023		2.4
81499 -1	NE SEC 11 TWP 24 RGE 1 W4M ACADIA VALLE WATERCOURSE CULVERT ON LOCAL ROAD NEAR ACADIA VALLE	CENTRAL REGION HANNA MD ACADIA	M.D. OF ACADIA NO. 34 UNDEFINED CMA DRUMHELLER-STETTLER	MP LOCAL ROAD 2ND ORDER TRIBUTARY TO EMPRESS CK	BRIDGE CULV	RV 1989	1 1800.0	11.0			88.9 83.7 02-06-2023		3.0


		Transportation Infrastructure Management System										2025/03/06			
		Bridge Structures Report													
		All 'IN SERVICE' Structures - Sorted By: File Number													
														Page 644 of 772	
BF	Legal Land Location Structure Name Location Description	Region District Municipality	Managed By CMA Constituency	Span Types Located On Located Over	Structure Type	Usage Yr Built Yr Supstr	No. Spans Pipes Max Span Length Max Pipe Dia	Clear Rdwy Nom Length Skew	Single (t) Semi (t) Train (t)	Stru Suff Insp	Rat. % Rat. % Date	Theor VCL On Meas VCL On	Deck Height Theor VCL Over Meas VCL Over		
81504 -2	NE SEC 28 TWP 21 RGE 2 W5M MILLARVILLE CATTLEPASS CULVERT ON LOCAL ROAD, 14 KM NE OF MILLARVILLE	SOUTHERN REGION CALGARY CT FOOTHILLS	FOOTHILLS COUNTY UNDEFINED CMA HIGHWOOD	MP LOCAL ROAD TRAIL-ANIMAL	BRIDGE CULV	SP 2012	1 1823.0	7.5 0.0			100.0 92.6 03-04-2024				
81505 -1	SW SEC 30 TWP 21 RGE 1 W5M DEWINTON WATERCOURSE CULVERT ON LOCAL ROAD NEAR DEWINTON	SOUTHERN REGION CALGARY CT FOOTHILLS	FOOTHILLS COUNTY UNDEFINED CMA HIGHWOOD	MP LOCAL ROAD TRIBUTARY TO PINE CREEK (WATERCRS-ST)	BRIDGE CULV	RV 1985	1 1524.0	5.9			44.4 46.5 10-07-2018		2.3		
81506 -1	NW SEC 7 TWP 20 RGE 28 W4M ALDERSYDE WATERCOURSE CULVERT ON LOCAL ROAD NEAR ALDERSYDE	SOUTHERN REGION CALGARY CT FOOTHILLS	FOOTHILLS COUNTY CMA27 HIGHWOOD	MP LOCAL ROAD TRIBUTARY TO HIGHWOOD RIVER	BRIDGE CULV	RV 1989	1 2400.0	7.5 30.0			66.7 69.0 25-07-2023		3.7		
81507 -1	SW SEC 13 TWP 26 RGE 12 W4M POLLOCKVILLE WATERCOURSE CULVERT ON PROVINCIAL HIGHWAY 570 NEAR POLLOCKVILLE	CENTRAL REGION HANNA SPECIAL AREA 2	Alberta Transportation (AIT) CMA21 DRUMHELLER-STETTLER	MP 570:04 C1 3.016 TRIBUTARY TO BERRY CREEK (WATERCRS-	BRIDGE CULV	RV 1991	1 2200.0	9.4			55.6 64.8 17-11-2023		3.5		
81509 N-2	SE SEC 14 TWP 75 RGE 16 W4M WATERCOURSE CULVERT ON PROVINCIAL HIGHWAY 63 NEAR WANDERING RI	NORTH CENTRAL REGION FORT MCMURRAY CT LAC LA BICHE	Alberta Transportation (AIT) CMA07 FORT MCMURRAY-LAC LA	MP 63:04 R1 24.428 TRIBUTARY TO WANDERING RIVER	BRIDGE CULV	RV 2010	1 2700.0	13.2 -30.0			77.8 69.6 29-01-2024				
81510 -2	SW SEC 31 TWP 75 RGE 15 W4M WATERCOURSE CULVERT ON PROVINCIAL HIGHWAY 63 NEAR WANDERING RI	NORTH CENTRAL REGION FORT MCMURRAY CT LAC LA BICHE	Alberta Transportation (AIT) CMA07 FORT MCMURRAY-LAC LA	SSP-MP 63:04 L1 30.036, 63:04 R1 29.980 TRIBUTARY TO WANDERING RIVER	BRIDGE CULV	RV 2010	1 1829.0	26.4 -16.0			55.6 68.2 29-01-2024				
81511 S-1	NW SEC 25 TWP 81 RGE 13 W4M MARIANA LAKE WATERCOURSE CULVERT ON PROVINCIAL HIGHWAY 63 NEAR MARIANA LAKE	NORTH CENTRAL REGION FORT MCMURRAY SPM WOOD BUFFALO	Alberta Transportation (AIT) CMA07 FORT MCMURRAY-LAC LA	CP 63:08 L1 8.358 TRIBUTARY TO HOUSE RIVER (WATERCRS-	BRIDGE CULV	RV 1991	1 1829.0	13.4			77.8 65.5 29-01-2024				
81511 N-2	NW SEC 25 TWP 81 RGE 13 W4M MARIANA LAKE WATERCOURSE CULVERT ON PROVINCIAL HIGHWAY 63 NEAR MARIANA LAKE	NORTH CENTRAL REGION FORT MCMURRAY SPM WOOD BUFFALO	Alberta Transportation (AIT) CMA07 FORT MCMURRAY-LAC LA	MP 63:08 R1 8.363 TRIBUTARY TO HOUSE RIVER (WATERCRS-	BRIDGE CULV	RV 2014	1 2400.0	13.2 -20.0			77.8 77.1 29-01-2024				
81512 N-2	NE SEC 20 TWP 83 RGE 11 W4M WATERCOURSE CULVERT ON PROVINCIAL HIGHWAY 63 NEAR MARIANA LAKE	NORTH CENTRAL REGION FORT MCMURRAY SPM WOOD BUFFALO	Alberta Transportation (AIT) CMA07 FORT MCMURRAY-LAC LA	MP 63:08 L1 30.679 TRIBUTARY TO LITTLE HORSE CK	BRIDGE CULV	RV 2014	1 1800.0	12.4 8.0			77.8 73.8 29-01-2024				
81512 S-3	NW SEC 20 TWP 83 RGE 11 W4M WATERCOURSE CULVERT ON PROVINCIAL HIGHWAY 63 NEAR MARIANA LAKE	NORTH CENTRAL REGION FORT MCMURRAY SPM WOOD BUFFALO	Alberta Transportation (AIT) CMA07 FORT MCMURRAY-LAC LA	MP-SSP-MP 63:08 R1 30.651 TRIBUTARY TO LITTLE HORSE CK	BRIDGE CULV	RV 2014	1 1829.0	12.4 8.0			77.8 79.0 29-01-2024				
81513 -1	SE SEC 33 TWP 83 RGE 11 W4M WATERCOURSE CULVERT ON PROVINCIAL HIGHWAY 63 NEAR MARIANA LAKE	NORTH CENTRAL REGION FORT MCMURRAY SPM WOOD BUFFALO	Alberta Transportation (AIT) CMA07 FORT MCMURRAY-LAC LA	SP-SSP-SP 63:08 L1 33.844 2ND ORDER TRIBUTARY TO LITTLE HORSE	BRIDGE CULV	RV 2014	1 3000.0				77.8 64.0 29-01-2024				
81514 -1	NW SEC 16 TWP 49 RGE 15 W4M HOLDEN WATERCOURSE CULVERT ON LOCAL ROAD NEAR HOLDEN	CENTRAL REGION VERMILION CT BEAVER	BEAVER COUNTY UNDEFINED CMA CAMROSE	MP;MP;MP LOCAL ROAD 2ND ORDER TRIBUTARY TO VERMILION	BRIDGE CULV	RV 1989	3 1200.0	8.6			44.4 56.5 26-10-2020		2.1		
81515 -1	SW SEC 2 TWP 61 RGE 2 W4M BEAVERDAM WATERCOURSE CULVERT ON PROVINCIAL HIGHWAY 897 NEAR BEAVERDAM	NORTH CENTRAL REGION ATHABASCA MD BONNYVILLE	Alberta Transportation (AIT) CMA08 BONNYVILLE-COLD LAKE-ST.	MP 897:12 C1 10.599 TRIBUTARY TO BEAVER RIVER (WATERCRS-	BRIDGE CULV	RV 1990	1 1600.0	9.4			22.2 34.3 08-11-2024		5.0		
81516 -1	SW SEC 12 TWP 61 RGE 2 W4M BEAVERDAM WATERCOURSE BRIDGE ON PROVINCIAL HIGHWAY 897 NEAR BEAVERDAM	NORTH CENTRAL REGION ATHABASCA MD BONNYVILLE	Alberta Transportation (AIT) CMA08 BONNYVILLE-COLD LAKE-ST.	SM 897:12 C1 13.397 TRIBUTARY TO BEAVER RIVER (WATERCRS-	STANDARD BRIDGE	RV 1990 1990	1 10.0	8.8 10.0	28.0 49.0 62.0		44.4 53.9 08-11-2024		3.3		
81517 -1	NW SEC 10 TWP 70 RGE 11 W4M IMPERIAL MIL WATERCOURSE CULVERT ON PROVINCIAL HIGHWAY 881 NEAR IMPERIAL MIL	NORTH CENTRAL REGION ATHABASCA CT LAC LA BICHE	Alberta Transportation (AIT) CMA08 FORT MCMURRAY-LAC LA	SP 881:20 C1 26.432 TRIBUTARY TO PICHE RIVER (WATERCRS-ST)	BRIDGE CULV	RV 1989	1 1810.0	11.2 -45.0			33.3 31.5 28-08-2024		12.2		
81518 -1	SE SEC 32 TWP 56 RGE 4 W4M LINDBERGH MIDDLE CREEK CULVERT ON LOCAL ROAD NEAR LINDBERGH	NORTH CENTRAL REGION ATHABASCA CT ST PAUL	COUNTY OF ST. PAUL NO. 19 UNDEFINED CMA BONNYVILLE-COLD LAKE-ST.	MP LOCAL ROAD MIDDLE CREEK (WATERCRS-ST)	BRIDGE CULV	RV 1990	1 2400.0	7.0 0.0			55.6 57.3 21-11-2023		3.1		
81519 -1	NE SEC 35 TWP 61 RGE 2 W4M CHERRY GROVE WATERCOURSE CULVERT ON PROVINCIAL HIGHWAY 897 NEAR CHERRY GROVE	NORTH CENTRAL REGION ATHABASCA MD BONNYVILLE	Alberta Transportation (AIT) CMA08 BONNYVILLE-COLD LAKE-ST.	SP 897:12 C1 20.107 TRIBUTARY TO BEAVER RIVER (WATERCRS-	BRIDGE CULV	RV 1990	1 1500.0	9.4 24.0			44.4 53.3 08-11-2024		21.1		
81520 -1	NW SEC 4 TWP 53 RGE 10 W4M MORECAMBE WATERCOURSE CULVERT ON LOCAL ROAD NEAR MORECAMBE	CENTRAL REGION VERMILION CT TWO HILLS	COUNTY OF TWO HILLS NO. UNDEFINED CMA FORT SASKATCHEWAN-	MP LOCAL ROAD 2ND ORDER TRIBUTARY TO VERMILION	BRIDGE CULV	RV 1989	1 1600.0	8.4 0.0			77.8 75.4 08-12-2020		2.4		
81521 -1	SW SEC 3 TWP 61 RGE 2 W4M GRAND CENTRE WATERCOURSE CULVERT ON PROVINCIAL HIGHWAY 897 NEAR GRAND CENTRE	NORTH CENTRAL REGION ATHABASCA COLD LAKE #149	Alberta Transportation (AIT) CMA08 BONNYVILLE-COLD LAKE-ST.	MP 897:12 C1 8.381 2ND ORDER TRIBUTARY TO BEAVER RIVER	BRIDGE CULV	RV 1991	1 2000.0	9.4 -45.0			55.6 55.2 08-11-2024		3.2		
81522 -1	SE SEC 3 TWP 53 RGE 8 W4M MYRNAM CATTLEPASS CULVERT ON PROVINCIAL HIGHWAY 631 NEAR MYRNAM	CENTRAL REGION VERMILION CT TWO HILLS	Alberta Transportation (AIT) CMA15 FORT SASKATCHEWAN-	MP 631:06 C1 7.839 TRAIL-ANIMAL OVER	BRIDGE CULV	SP 1989	1 2200.0	12.0 0.0			55.6 67.7 04-05-2021		2.8		
81523 -1	SE SEC 25 TWP 47 RGE 5 W4M PARADISE VALLEY CATTLEPASS CULVERT ON LOCAL ROAD NEAR PARADISE VAL	CENTRAL REGION VERMILION CT VERMILION RIVER	COUNTY OF VERMILION UNDEFINED CMA VERMILION-LLOYDMINSTER-	RPP LOCAL ROAD TRAIL-ANIMAL OVER	BRIDGE CULV	SP 1977	1 1740.0	7.0			77.8 80.6 12-08-2023		2.4		


		<div>Transportation Infrastructure Management System</div> <div>Bridge Structures Report</div> <div>All 'IN SERVICE' Structures - Sorted By: File Number</div>										2025/03/06	
												Page 645 of 772	
BF	Legal Land Location Structure Name Location Description	Region District Municipality	Managed By CMA Constituency	Span Types Located On Located Over	Structure Type	Usage Yr Built Yr Supstr	No. Spans Pipes Max Span Length Max Pipe Dia	Clear Rdwy Nom Length Skew	Single (t) Semi (t) Train (t)	Stru Suff Insp	Rat. % Rat. % Date	Theor VCL On Meas VCL On	Deck Height Theor VCL Over Meas VCL Over
81524 -1	NW SEC 5 TWP 50 RGE 18 W4M TOFIELD WATERCOURSE CULVERT ON LOCAL ROAD NEAR TOFIELD	CENTRAL REGION VERMILION CT BEAVER	BEAVER COUNTY UNDEFINED CMA CAMROSE	MP LOCAL ROAD TRIBUTARY TO AMISK CREEK (WATERCRS-	BRIDGE CULV	RV 1993	1 1600.0	8.6 -30.0			55.6 66.5 28-10-2020		3.5
81528 -1	NE SEC 35 TWP 124 RGE 12 W4M FORT SMITH SALT RIVER BRIDGE ON LOCAL ROAD NEAR FORT SMITH	NORTH CENTRAL REGION FORT MCMURRAY ID NO. 24	Parks Canada UNDEFINED CMA FORT MCMURRAY-WOOD	CF LOCAL ROAD SALT RIVER (WATERCRS-ST)	MAJOR BRIDGE	RV 1967 1967	1 9.1	7.3 9.1			83.0 71.2 10-09-1991		5.6
81531 -1	SE SEC 3 TWP 8 RGE 1 W5M COWLEY OLDMAN RIVER BRIDGE ON HIGHWAY 510, DAM LINK; 7 KM NE ON COWLEY	SOUTHERN REGION LETHBRIDGE MD PINCHER CREEK	Alberta Transportation (AIT) CMA26 LIVINGSTONE-MACLEOD	WG 510:02 C1 8.020 OLDMAN RIVER (WATERCRS-ST)	MAJOR BRIDGE	RV 1989 1989	4 46.0	9.0 176.0	28.0 49.0 62.0	83.3 75.7 23-08-2022			25.8
81531 BXR-2	SE SEC 3 TWP 8 RGE 1 W5M OLDMAN RIVER BRIDGE ON HIGHWAY 510, DAM LINK; 7 KM NE ON COWLEY	SOUTHERN REGION LETHBRIDGE MD PINCHER CREEK	Alberta Transportation (AIT) CMA26 LIVINGSTONE-MACLEOD	 OLDMAN RIVER (WATERCRS-ST)	EXTENDED BANK P ROTECTION	 1989							
81532 -1	NW SEC 21 TWP 71 RGE 20 W4M CALLING LAKE CALLING RIVER BRIDGE ON LOCAL ROAD, 22 KM SE OF CALLING LAKE	NORTH CENTRAL REGION FORT MCMURRAY MD OPPORTUNITY	M.D. OF OPPORTUNITY NO. 17 UNDEFINED CMA LESSER SLAVE LAKE	SCC LOCAL ROAD CALLING RIVER (WATERCRS-ST)	MAJOR BRIDGE	RV 1993 1993	3 12.0	11.9 36.0	28.0 49.0 62.0	55.6 64.2 08-02-2024			4.7
81533 -1	SW SEC 33 TWP 68 RGE 18 W4M GRASSLAND PINE CREEK BRIDGE ON LOCAL ROAD, 27 KM NW OF ATMORE	NORTH CENTRAL REGION ATHABASCA CT ATHABASCA	ATHABASCA COUNTY UNDEFINED CMA ATHABASCA-BARRHEAD-	SCC LOCAL ROAD PINE CREEK (WATERCRS-ST)	MAJOR BRIDGE	RV 1992 1992	4 12.0	13.4 46.0	28.0 49.0 62.0	72.2 64.2 24-01-2023			5.3
81535 -1	NW SEC 34 TWP 86 RGE 19 W5M THREE CREEKS WATERCOURSE CULVERT ON LOCAL ROAD NEAR THREE CREEKS	PEACE REGION PEACE RIVER CT NORTHERN SUNRISE	NORTHERN SUNRISE UNDEFINED CMA PEACE RIVER	MP LOCAL ROAD TRIBUTARY TO CADOTTE RIVER (WATERCRS-	BRIDGE CULV	RV 1989	1 2000.0	11.0 20.0		77.8 76.6 26-10-2020			5.1
81536 -1	SE SEC 29 TWP 104 RGE 10 W5M FT VERMILION WATERCOURSE CULVERT ON PROVINCIAL HIGHWAY 88 NEAR FT VERMILION	PEACE REGION PEACE RIVER TALLCREE #173A	Alberta Transportation (AIT) CMA01 PEACE RIVER	MP;MP 88:16 C1 26.972 2ND ORDER TRIBUTARY TO BEAR RIVER	BRIDGE CULV	RV 1993	2 2400.0	12.0 -20.0		66.7 61.1 07-07-2024			3.4
81537 -1	SW SEC 17 TWP 70 RGE 22 W5M VALLEYVIEW WATERCOURSE CULVERT ON LOCAL ROAD NEAR VALLEYVIEW	PEACE REGION GRANDE PRAIRIE MD GREENVIEW	M.D. OF GREENVIEW NO. 16 UNDEFINED CMA CENTRAL PEACE-NOTLEY	MP;MP LOCAL ROAD 2ND ORDER TRIBUTARY TO STURGEON	BRIDGE CULV	RV 1989	2 1200.0	5.5 35.0		55.6 60.9 15-10-2020			
81539 -1	SW SEC 4 TWP 75 RGE 24 W5M DEBOLT WATERCOURSE CULVERT ON LOCAL ROAD NEAR DEBOLT	PEACE REGION GRANDE PRAIRIE MD GREENVIEW	M.D. OF GREENVIEW NO. 16 UNDEFINED CMA CENTRAL PEACE-NOTLEY	MP LOCAL ROAD 2ND ORDER TRIBUTARY TO LITTLE SMOKY	BRIDGE CULV	RV 1989	1 2200.0	6.5		77.8 77.5 15-10-2020			4.0
81540 -1	SW SEC 15 TWP 75 RGE 24 W5M DEBOLT WATERCOURSE CULVERT ON LOCAL ROAD NEAR DEBOLT	PEACE REGION GRANDE PRAIRIE MD GREENVIEW	M.D. OF GREENVIEW NO. 16 UNDEFINED CMA CENTRAL PEACE-NOTLEY	MP;MP LOCAL ROAD 2ND ORDER TRIBUTARY TO LITTLE SMOKY	BRIDGE CULV	RV 1990	2 2000.0	6.0		77.8 71.1 18-11-2024			2.7
81541 -1	SE SEC 25 TWP 92 RGE 23 W5M MANNING WATERCOURSE CULVERT ON LOCAL ROAD NEAR HIGH LEVEL	PEACE REGION PEACE RIVER CT NORTHERN LIGHTS	COUNTY OF NORTHERN UNDEFINED CMA PEACE RIVER	MP LOCAL ROAD TRIBUTARY TO SOLDAR CREEK (WATERCRS-	BRIDGE CULV	RV 1989	1 2700.0	7.0 0.0		77.8 67.4 11-11-2021			7.1
81542 -1	SW SEC 30 TWP 92 RGE 22 W5M MANNING SOLDAR CREEK CULVERT ON LOCAL ROAD NEAR MANNING	PEACE REGION PEACE RIVER CT NORTHERN LIGHTS	COUNTY OF NORTHERN UNDEFINED CMA PEACE RIVER	MP LOCAL ROAD TRIBUTARY TO SOLDAR CREEK (WATERCRS-	BRIDGE CULV	RV 1989	1 2700.0	7.0 0.0		55.6 54.2 11-11-2021			7.0
81543 -1	SW SEC 20 TWP 71 RGE 25 W5M CROOKED CREE WATERCOURSE CULVERT ON LOCAL ROAD NEAR CROOKED CREE	PEACE REGION GRANDE PRAIRIE MD GREENVIEW	M.D. OF GREENVIEW NO. 16 UNDEFINED CMA CENTRAL PEACE-NOTLEY	MP LOCAL ROAD 2ND ORDER TRIBUTARY TO CORNWALL	BRIDGE CULV	RV 1989	1 1600.0	7.0		77.8 73.3 28-06-2023			5.3
81544 -1	NE SEC 17 TWP 104 RGE 15 W5M LA CRETE WATERCOURSE CULVERT ON HWY 697, 25 KM S OF LA CRETE	PEACE REGION PEACE RIVER CT MACKENZIE	Alberta Transportation (AIT) CMA01 PEACE RIVER	SSP;SSP;SSP 697:04 C1 9.758 WATERCOURSE (WATERCRS-NI)	BRIDGE CULV	RV 1989	3 1829.0	9.0		88.9 84.6 13-02-2024			3.9
81547 -1	SW SEC 10 TWP 86 RGE 12 W6M LITTLE CLEAR RIVER ON PRIVATE ROAD NEAR BEAR CANYON	PEACE REGION GRANDE PRAIRIE CT CLEAR HILLS	Unknown Private Organization or UNDEFINED CMA CENTRAL PEACE-NOTLEY	UT LOCAL ROAD LITTLE CLEAR RIVER (WATERCRS-ST)	STANDARD BRIDGE	RV 1980 1980	1 6.7	4.2 6.7					
81550 -1	SE SEC 28 TWP 71 RGE 17 W5M HIGH PRAIRIE WATERCOURSE CULVERT ON LOCAL ROAD NEAR HIGH PRAIRIE	PEACE REGION PEACE RIVER CT BIG LAKES	BIG LAKES COUNTY UNDEFINED CMA LESSER SLAVE LAKE	RPP LOCAL ROAD TRIBUTARY TO MCGOWAN CREEK	BRIDGE CULV	RV 1956	1 2095.0	8.0		44.4 49.6 02-09-2023			
81551 -1	SE SEC 30 TWP 80 RGE 24 W4M WABASCA HOOLE CREEK CULVERT ON HIGHWAY 813, 7 KM SE OF WABASCA-DESMARAIS	NORTH CENTRAL REGION FORT MCMURRAY MD OPPORTUNITY	Alberta Transportation (AIT) CMA06 LESSER SLAVE LAKE	SP 813:10 C1 30.476 HOOLE CREEK (WATERCRS-ST)	BRIDGE CULV	RV 1991	1 3429.0	10.0 -10.0		55.6 57.0 14-11-2024			5.1
81552 -1	SW SEC 6 TWP 101 RGE 20 W5M CARCAJOU SET WATERCOURSE CULVERT ON PROVINCIAL HIGHWAY 695 NEAR CARCAJOU SET	PEACE REGION PEACE RIVER CT NORTHERN LIGHTS	Alberta Transportation (AIT) CMA01 PEACE RIVER	MP 695:06 C1 21.478 TRIBUTARY TO PEACE RIVER (WATERCRS-	BRIDGE CULV	RV 1990	1 2700.0	9.0 -30.0		77.8 69.6 03-12-2022			3.4
81553 -2	NW SEC 34 TWP 105 RGE 11 W5M FT VERMILION WATERCOURSE CULVERT ON HWY 88, 34 KM SE OF FT VERMILION	PEACE REGION PEACE RIVER CT MACKENZIE	Alberta Transportation (AIT) CMA01 PEACE RIVER	SSP 88:16 C1 42.134 2ND ORDER TRIBUTARY TO BEAR RIVER	BRIDGE CULV	RV 2022	1 1829.0	12.0 -15.0		88.9 90.3 07-07-2024			
81555 E-1	SW SEC 6 TWP 10 RGE 23 W4M MONARCH OLDMAN RIVER BRIDGE ON HIGHWAY 3, 3 KM S OF MONARCH	SOUTHERN REGION LETHBRIDGE CT LETHBRIDGE	Alberta Transportation (AIT) CMA25 CARDSTON-SIKSIKA	WG 3:08 R1 28.340 OLDMAN RIVER (WATERCRS-ST)	MAJOR BRIDGE	RV 1996 1996	3 66.0	12.4 170.0 15.0	28.0 49.0 62.0	72.2 64.2 17-02-2024			12.6


		Transportation Infrastructure Management System Bridge Structures Report All 'IN SERVICE' Structures - Sorted By: File Number										2025/03/06	
												Page 646 of 772	
BF	Legal Land Location Structure Name Location Description	Region District Municipality	Managed By CMA Constituency	Span Types Located On Located Over	Structure Type	Usage Yr Built Yr Supstr	No. Spans Pipes Max Span Length Max Pipe Dia	Clear Rdwy Nom Length Skew	Single (t) Semi (t) Train (t)	Stru Suff Insp	Rat. % Rat. % Date	Theor VCL On Meas VCL On	Deck Height Theor VCL Over Meas VCL Over
81555 W-2	SW SEC 6 TWP 10 RGE 23 W4M	SOUTHERN REGION	Alberta Transportation (AIT)	WG	MAJOR BRIDGE	RV	3	12.4	28.0		72.2		12.6
	MONARCH	LETHBRIDGE	CMA25	3:08 L1 27.990		1996	66.0	170.0	49.0		61.2		
	OLDMAN RIVER BRIDGE ON HIGHWAY 3, 3 KM S OF MONARCH	CT LETHBRIDGE	CARDSTON-SIKSIKA	OLDMAN RIVER (WATERCRS-ST)		1996		15.0	62.0		17-02-2024		
81555 BGL-3 SW SEC 6 TWP 10 RGE 23 W4M		SOUTHERN REGION	Alberta Transportation (AIT)		GUIDE BANK	1996							
OLDMAN RIVER BRIDGE ON HIGHWAY 3, 3 KM S OF MONARCH		LETHBRIDGE	CMA25	OLDMAN RIVER (WATERCRS-ST)									
81555 BGR-4 SW SEC 6 TWP 10 RGE 23 W4M		SOUTHERN REGION	Alberta Transportation (AIT)		GUIDE BANK	1996							
OLDMAN RIVER BRIDGE ON HIGHWAY 3, 3 KM S OF MONARCH		LETHBRIDGE	CMA25	OLDMAN RIVER (WATERCRS-ST)									
81555 BSL-5 SW SEC 6 TWP 10 RGE 23 W4M		SOUTHERN REGION	Alberta Transportation (AIT)		SPUR	1996							
OLDMAN RIVER BRIDGE ON HIGHWAY 3, 3 KM S OF MONARCH		LETHBRIDGE	CMA25	OLDMAN RIVER (WATERCRS-ST)									
81555 BSR-6 SW SEC 6 TWP 10 RGE 23 W4M		SOUTHERN REGION	Alberta Transportation (AIT)		SPUR	1996							
OLDMAN RIVER BRIDGE ON HIGHWAY 3, 3 KM S OF MONARCH		LETHBRIDGE	CMA25	OLDMAN RIVER (WATERCRS-ST)									
81556 W-1	SW SEC 4 TWP 10 RGE 23 W4M	SOUTHERN REGION	Alberta Transportation (AIT)	WG	MAJOR BRIDGE	GF	3	12.4	28.0		72.2		
	MONARCH	LETHBRIDGE	CMA25	3:08 L1 31.086		1996	60.0	135.0	49.0		60.4		5.6
	HIGHWAY 3 OVER HIGHWAY 3A FLYOVER, 2 KM SE OF MONARCH	CT LETHBRIDGE	CARDSTON-SIKSIKA	23:04 L1 0.576		1996		65.0	62.0		18-02-2024		5.5
81557 -1	NW SEC 19 TWP 38 RGE 27 W4M	CENTRAL REGION	Alberta Transportation (AIT)	CBC	MAJOR BRIDGE	RO	1	32.0	28.0		61.1		9.5
	RED DEER	RED DEER	UNDEFINED CMA	11:13 L1 0.009, 11:13 R1 0.014		1989	27.0	27.0	49.0		54.9		7.0
	CPR OVERPASS ON HIGHWAY 11, AT RED DEER (ALSO OVER 67 STREET)	RED DEER	INNISFAIL-SYLVAN LAKE	RAILWAY CPR		1989		-19.0	62.0		20-07-2024		
81558 -1	SE SEC 30 TWP 40 RGE 13 W4M	CENTRAL REGION	FLAGSTAFF COUNTY	SP	BRIDGE CULV	RV	1	6.5			55.6		15.0
	ALLIANCE	VERMILION	UNDEFINED CMA	LOCAL ROAD		1989					61.2		
	WATERCOURSE CULVERT ON LOCAL ROAD NEAR ALLIANCE	CT FLAGSTAFF	CAMROSE	TRIBUTARY TO BATTLE RIVER (WATERCRS-			1810.0	-23.0			21-05-2021		
81559 -1	SW SEC 18 TWP 45 RGE 16 W4M	CENTRAL REGION	FLAGSTAFF COUNTY	SP	BRIDGE CULV	RV	1	7.3			77.8		4.2
	DAYSLAND	VERMILION	UNDEFINED CMA	LOCAL ROAD		1989					83.3		
	DRIEDMEAT CREEK CULVERT ON LOCAL ROAD NEAR DAYSLAND	CT FLAGSTAFF	CAMROSE	DRIEDMEAT CREEK (WATERCRS-ST)			2280.0				24-05-2023		
81560 -1	SW SEC 25 TWP 36 RGE 2 W5M	CENTRAL REGION	RED DEER COUNTY	SL	STANDARD BRIDGE	RV	1	9.0			55.6		3.0
	MARKERVILLE	RED DEER	UNDEFINED CMA	LOCAL ROAD		1960	10.1	10.1			55.9		
	TINDASTOLL C BRIDGE ON LOCAL ROAD NEAR MARKERVILLE	CT RED DEER	INNISFAIL-SYLVAN LAKE	TINDASTOLL CREEK (WATERCRS-ST)		2010		0.0			31-10-2024		
81562 -1	SE SEC 18 TWP 46 RGE 25 W4M	CENTRAL REGION	Alberta Transportation (AIT)	SP;SP	BRIDGE CULV	RV	2	10.0			77.8		5.6
	WETASKIWIN	RED DEER	CMA17	13:06 C1 54.946		1998					71.9		
	MASKWA CREEK CULVERT ON HIGHWAY 13, 13 KM W OF WETASKIWIN	CT WETASKIWIN	MASKWACIS-WETASKIWIN	MASKWA CREEK (WATERCRS-ST)			3990.0	-17.0			07-09-2024		
81563 -1	SW SEC 16 TWP 49 RGE 19 W4M	CENTRAL REGION	CAMROSE COUNTY	SP	BRIDGE CULV	RV	1	7.0			77.8		3.8
	KINGMAN	VERMILION	UNDEFINED CMA	LOCAL ROAD		1990					78.3		
	AMISK CREEK CULVERT ON LOCAL ROAD NEAR KINGMAN	CT CAMROSE	CAMROSE	AMISK CREEK (WATERCRS-ST)			2120.0				09-08-2024		
81564 -2	SE SEC 17 TWP 49 RGE 19 W4M	CENTRAL REGION	CAMROSE COUNTY	BP	BRIDGE CULV	RV	1	8.0			100.0		
	KINGMAN	VERMILION	UNDEFINED CMA	LOCAL ROAD		2023					97.9		
	AMISK CREEK CULVERT ON LOCAL ROAD, 2 KM NE OF KINGMAN	CT CAMROSE	CAMROSE	AMISK CREEK (WATERCRS-ST)			2134.0	-15.0			18-10-2023		
81565 -1	SW SEC 16 TWP 46 RGE 25 W4M	CENTRAL REGION	Alberta Transportation (AIT)	MP;MP	BRIDGE CULV	RV	2	8.0			88.9		3.7
	WETASKIWIN	RED DEER	UNDEFINED CMA	LOCAL ROAD		1998					81.4		
	MASKWA CREEK CULVERT ON LOCAL ROAD, 11 KM W OF WETASKIWIN	CT WETASKIWIN	MASKWACIS-WETASKIWIN	MASKWA CREEK (WATERCRS-ST)			2700.0				30-05-2021		
81566 -1	SE SEC 3 TWP 37 RGE 2 W5M	CENTRAL REGION	RED DEER COUNTY	CBT	MAJOR BRIDGE	RV	3	9.0	28.0		77.8		7.9
	MARKERVILLE	RED DEER	UNDEFINED CMA	LOCAL ROAD		2000	20.0	52.0	49.0		71.9		
	TRIBUTARY TO SYLVAN CREEK BRIDGE ON LOCAL ROAD, 3 KM N OF MARKERVILLE	CT RED DEER	INNISFAIL-SYLVAN LAKE	MEDICINE RIVER (WATERCRS-ST)		2000		-10.0	62.0		01-08-2024		
81567 -2	SE SEC 3 TWP 42 RGE 6 W5M	CENTRAL REGION	CLEARWATER COUNTY	MP	BRIDGE CULV	RV	1	10.5			100.0		
	ROCKY MOUNTAIN HOUSE	RED DEER	UNDEFINED CMA	LOCAL ROAD		2018					95.0		
	EAST LOBSTICK CREEK CULVERT ON LOCAL ROAD, 32 KM NE OF ROCKY MOUNTAIN	CT CLEARWATER	RIMBEY-ROCKY MOUNTAIN	EAST LOBSTICK CREEK (WATERCRS-ST)			2400.0	7.0			05-06-2023		
81568 -1	SW SEC 26 TWP 38 RGE 24 W4M	CENTRAL REGION	Alberta Transportation (AIT)	MP	BRIDGE CULV	SP	1	13.0			66.7		3.2
	HAYNES	RED DEER	CMA20	11:16 C1 13.358		1991					73.8		
	CATTLEPASS CULVERT ON PROVINCIAL HIGHWAY 11 NEAR HAYNES	CT LACOMBE	LACOMBE-PONOKA	TRAIL-ANIMAL OVER			2200.0	0.0			15-11-2024		
81569 -1	SE SEC 36 TWP 38 RGE 24 W4M	CENTRAL REGION	Alberta Transportation (AIT)	MP	BRIDGE CULV	SP	1	12.1			77.8		3.2
	HAYNES	RED DEER	CMA20	11:16 C1 16.993		1991					81.3		
	CATTLEPASS CULVERT ON PROVINCIAL HIGHWAY 11 NEAR HAYNES	CT LACOMBE	LACOMBE-PONOKA	TRAIL-ANIMAL OVER			2200.0	-15.0			15-11-2024		
81571 -1	SE SEC 8 TWP 39 RGE 22 W4M	CENTRAL REGION	Alberta Transportation (AIT)	MP	BRIDGE CULV	SP	1	12.2			77.8		3.2
	ALIX	RED DEER	CMA20	11:16 C1 28.940		1991					76.0		
	CATTLEPASS CULVERT ON PROVINCIAL HIGHWAY 11 NEAR ALIX	CT LACOMBE	LACOMBE-PONOKA	TRAIL-ANIMAL OVER			2200.0	0.0			15-11-2024		
81577 -1	SE SEC 25 TWP 43 RGE 1 W5M	CENTRAL REGION	PONOKA COUNTY	SP	BRIDGE CULV	RV	1	8.0			77.8		3.3
	CRESTOMERE	RED DEER	UNDEFINED CMA	LOCAL ROAD		1967					73.1		
	WATERCOURSE CULVERT ON LOCAL ROAD NEAR CRESTOMERE	CT PONOKA	LACOMBE-PONOKA	TRIBUTARY TO BATTLE RIVER (WATERCRS-			2120.0				21-10-2023		
81578 -1	SW SEC 26 TWP 45 RGE 2 W5M	CENTRAL REGION	COUNTY OF WETASKIWIN NO.	MP;MP	BRIDGE CULV	RV	2	7.0			33.3		2.0
	WESTEROSE	RED DEER	UNDEFINED CMA	LOCAL ROAD		1990					31.7		
	MUSKEG CREEK CULVERT ON LOCAL ROAD NEAR WESTEROSE	CT WETASKIWIN	RIMBEY-ROCKY MOUNTAIN	MUSKEG CREEK (WATERCRS-ST)			1200.0	15.0			14-07-2021		


		<div>Transportation Infrastructure Management System</div> <div>Bridge Structures Report</div> <div>All 'IN SERVICE' Structures - Sorted By: File Number</div>										2025/03/06	
												Page 647 of 772	
BF	Legal Land Location Structure Name Location Description	Region District Municipality	Managed By CMA Constituency	Span Types Located On Located Over	Structure Type	Usage Yr Built Yr Supstr	No. Spans Pipes Max Span Length Max Pipe Dia	Clear Rdwy Nom Length Skew	Single (t) Semi (t) Train (t)	Stru Suff Insp	Rat. % Rat. % Date	Theor VCL On Meas VCL On	Deck Height Theor VCL Over Meas VCL Over
81584 -1	NW SEC 19 TWP 75 RGE 14 W5M GROUARD LESSER SLAVE RIVER BRIDGE ON HIGHWAY 750, 1 KM S OF GROUND	PEACE REGION PEACE RIVER CT BIG LAKES	Alberta Transportation (AIT) CMA06 LESSER SLAVE LAKE	SMC 750:02 C1 14.901 LESSER SLAVE RIVER (WATERCRS-ST)	MAJOR BRIDGE	RV 1989 1989	15 12.6	9.6 183.8 0.0	28.0 49.0 62.0	33.3 44.6 08-08-2024			4.9
81584 BXL-2	NW SEC 19 TWP 75 RGE 14 W5M LESSER SLAVE RIVER BRIDGE ON HIGHWAY 750, 1 KM S OF GROUND	PEACE REGION PEACE RIVER CT BIG LAKES	Alberta Transportation (AIT) CMA06 LESSER SLAVE LAKE	LESSER SLAVE RIVER (WATERCRS-ST)	EXTENDED BANK P ROTECTION	1989							
81584 BXR-3	NW SEC 19 TWP 75 RGE 14 W5M LESSER SLAVE RIVER BRIDGE ON HIGHWAY 750, 1 KM S OF GROUND	PEACE REGION PEACE RIVER CT BIG LAKES	Alberta Transportation (AIT) CMA06 LESSER SLAVE LAKE	LESSER SLAVE RIVER (WATERCRS-ST)	EXTENDED BANK P ROTECTION	1989							
81586 -1	NE SEC 30 TWP 83 RGE 22 W5M WATERCOURSE CULVERT ON HIGHWAY 2, 6 KM W OF PEACE RIVER WATERCOURSE CULVERT ON HIGHWAY 2, 6 KM W OF PEACE RIVER	PEACE REGION PEACE RIVER MD PEACE	Alberta Transportation (AIT) CMA04 PEACE RIVER	SSP 2:62 C1 9.962 STRONG CREEK (WATERCRS-ST)	BRIDGE CULV	RV 1989	1 1200.0	13.0		77.8 65.1 15-02-2024			
81587 -1	SW SEC 8 TWP 60 RGE 18 W5M FOX CREEK MARSH HEAD C CULVERT ON LOCAL ROAD NEAR FOX CREEK	PEACE REGION GRANDE PRAIRIE MD GREENVIEW	Unknown Private Organization or UNDEFINED CMA CENTRAL PEACE-NOTLEY	SP LOCAL ROAD MARSH HEAD CREEK (WATERCRS-ST)	BRIDGE CULV	RV 1910	1 5000.0						
81588 E-1	NE SEC 3 TWP 9 RGE 26 W4M FORT MACLEOD HIGHWAY 3 OVER HIGHWAY 2 INTERCHANGE, 2 KM W OF FORT MACLEOD	SOUTHERN REGION LETHBRIDGE MD WILLOW CREEK	Alberta Transportation (AIT) CMA26 LIVINGSTONE-MACLEOD	WG 3:06 R1 43.829 2:08 R1 0.000, 2:08 L1 0.002	MAJOR BRIDGE	GS 1993 1993	2 34.0	16.1 68.0	28.0 49.0 62.0	77.8 58.9 25-11-2023			8.1 5.8 5.8
81588 W-2	NE SEC 3 TWP 9 RGE 26 W4M FORT MACLEOD HIGHWAY 3 OVER HIGHWAY 2 INTERCHANGE, 2 KM W OF FORT MACLEOD	SOUTHERN REGION LETHBRIDGE MD WILLOW CREEK	Alberta Transportation (AIT) CMA26 LIVINGSTONE-MACLEOD	WG 3:06 L1 43.827 2:08 L1 0.018, 2:08 R1 0.016	MAJOR BRIDGE	GS 1993 1993	2 34.0	12.4 68.0	28.0 49.0 62.0	77.8 58.5 25-11-2023			8.6 6.2 6.2
81588 ZS-3	SW SEC 10 TWP 9 RGE 26 W4M FORT MACLEOD HIGHWAY 3 OVER HIGHWAY 2 INTERCHANGE, 2 KM W OF FORT MACLEOD	SOUTHERN REGION LETHBRIDGE MD WILLOW CREEK	Alberta Transportation (AIT) CMA26 LIVINGSTONE-MACLEOD	2:08 L1 0.487 2:08 L1 0.487	SIGN TRUSS STRU CTURE	1994				66.7 01-12-2023			
81589 -1	SW SEC 13 TWP 49 RGE 2 W5M SUNNYBROOK WATERCOURSE CULVERT ON LOCAL ROAD NEAR SUNNYBROOK	NORTH CENTRAL REGION STONY PLAIN CT LEDUC	LEDUC COUNTY UNDEFINED CMA DRAYTON VALLEY-DEVON	MP LOCAL ROAD TRIBUTARY TO STRAWBERRY CREEK	BRIDGE CULV	RV 1990	1 2200.0	8.0		77.8 78.7 05-06-2024			3.5
81590 -1	SW SEC 35 TWP 47 RGE 7 W5M BUCK CREEK WATERCOURSE CULVERT ON LOCAL ROAD NEAR BUCREEK CREEK	NORTH CENTRAL REGION STONY PLAIN CT BRAZEAU	BRAZEAU COUNTY UNDEFINED CMA DRAYTON VALLEY-DEVON	MP LOCAL ROAD TRIBUTARY TO NORTH SASKATCHEWAN	BRIDGE CULV	RV 1990	1 1800.0	7.5 -30.0		77.8 63.0 12-07-2021			8.3
81592 -1	SW SEC 19 TWP 61 RGE 25 W4M WESTLOCK DAPP CREEK BRIDGE ON LOCAL ROAD NEAR WESTLOCREEK	NORTH CENTRAL REGION ATHABASCA CT WESTLOCK	WESTLOCK COUNTY UNDEFINED CMA ATHABASCA-BARRHEAD-	SC LOCAL ROAD DAPP CK (WATERCRS-ST)	STANDARD BRIDGE	RV 1991 1991	1 10.0	7.8 10.0	28.0 49.0 62.0	55.6 70.8 20-07-2021			3.0
81593 -1	NE SEC 12 TWP 56 RGE 22 W4M REDWATER WATERCOURSE CULVERT ON LOCAL ROAD NEAR REDWATER	NORTH CENTRAL REGION STONY PLAIN CT STURGEON	STURGEON COUNTY UNDEFINED CMA MORINVILLE-ST. ALBERT	SSP;SSP;FP LOCAL ROAD 2ND ORDER TRIBUTARY TO NORTH	BRIDGE CULV	RV 1990	3 1375.0	14.0 -30.0		55.6 66.8 19-06-2020			1.3
81594 -1	SE SEC 4 TWP 51 RGE 7 W5M DRAYTON VALL WATERCOURSE CULVERT ON PROVINCIAL HIGHWAY 624 NEAR DRAYTON VALL	NORTH CENTRAL REGION STONY PLAIN CT PARKLAND	Alberta Transportation (AIT) CMA11 DRAYTON VALLEY-DEVON	SP 624:02 C1 0.851 TRIBUTARY TO MISHOW CREEK (WATERCRS-	BRIDGE CULV	RV 1992	1 2430.0	9.2		55.6 60.3 15-08-2022			7.3
81596 -1	SE SEC 6 TWP 58 RGE 25 W4M LEGAL WATERCOURSE CULVERT ON LOCAL ROAD NEAR LEGAL	NORTH CENTRAL REGION STONY PLAIN CT STURGEON	STURGEON COUNTY UNDEFINED CMA LAC STE. ANNE-PARKLAND	MP LOCAL ROAD TRIBUTARY TO REDWATER RIVER	BRIDGE CULV	RV 1993	1 2200.0	8.0		77.8 77.2 18-06-2024			3.3
81597 -1	SW SEC 14 TWP 59 RGE 23 W4M THORHILD WATERCOURSE CULVERT ON LOCAL ROAD NEAR THORHILD	NORTH CENTRAL REGION ATHABASCA CT THORHILD	THORHILD COUNTY UNDEFINED CMA ATHABASCA-BARRHEAD-	MP LOCAL ROAD TRIBUTARY TO REDWATER RIVER	BRIDGE CULV	RV 1990	1 1800.0	8.0 -45.0		44.4 61.4 16-10-2024			3.3
81599 -1	SW SEC 16 TWP 56 RGE 25 W4M MORINVILLE WATERCOURSE CULVERT ON LOCAL ROAD NEAR MORINVILLE	NORTH CENTRAL REGION STONY PLAIN CT STURGEON	STURGEON COUNTY UNDEFINED CMA LAC STE. ANNE-PARKLAND	MP;MP LOCAL ROAD TRIBUTARY TO LITTLE EGG CREEK	BRIDGE CULV	RV 1991	2 1600.0	8.3 45.0		77.8 72.7 11-05-2022			2.8
81602 -1	SW SEC 30 TWP 47 RGE 5 W5M BRETON WATERCOURSE CULVERT ON LOCAL ROAD NEAR BRETON	NORTH CENTRAL REGION STONY PLAIN CT BRAZEAU	BRAZEAU COUNTY UNDEFINED CMA DRAYTON VALLEY-DEVON	MP LOCAL ROAD 2ND ORDER TRIBUTARY TO POPLAR CREEK	BRIDGE CULV	RV 1993	1 2200.0	6.5 18.0		77.8 75.8 12-07-2021			6.0
81603 -1	SW SEC 1 TWP 56 RGE 9 W5M MAYERTHORPE WATERCOURSE CULVERT ON LOCAL ROAD NEAR MAYERTHORPE	NORTH CENTRAL REGION STONY PLAIN CT LAC STE. ANNE	LAC STE. ANNE COUNTY UNDEFINED CMA LAC STE. ANNE-PARKLAND	MP LOCAL ROAD 2ND ORDER TRIBUTARY TO PADDLE RIVER	BRIDGE CULV	RV 1991	1 1600.0	6.0		55.6 58.1 23-09-2022			2.2
81604 -1	SE SEC 12 TWP 56 RGE 9 W5M MAYERTHORPE WATERCOURSE CULVERT ON LOCAL ROAD NEAR MAYERTHORPE	NORTH CENTRAL REGION STONY PLAIN CT LAC STE. ANNE	LAC STE. ANNE COUNTY UNDEFINED CMA LAC STE. ANNE-PARKLAND	MP;MP LOCAL ROAD 2ND ORDER TRIBUTARY TO PADDLE RIVER	BRIDGE CULV	RV 1991	2 1600.0	8.0		77.8 77.8 23-09-2022			2.2
81605 -1	NE SEC 1 TWP 56 RGE 9 W5M MAYERTHORPE WATERCOURSE CULVERT ON LOCAL ROAD NEAR MAYERTHORPE	NORTH CENTRAL REGION STONY PLAIN CT LAC STE. ANNE	LAC STE. ANNE COUNTY UNDEFINED CMA LAC STE. ANNE-PARKLAND	MP LOCAL ROAD 2ND ORDER TRIBUTARY TO PADDLE RIVER	BRIDGE CULV	RV 1910	1 1800.0	7.0 10.0		44.4 52.1 23-09-2022			
81606 -1	SW SEC 6 TWP 56 RGE 8 W5M MAYERTHORPE WATERCOURSE CULVERT ON LOCAL ROAD NEAR MAYERTHORPE	NORTH CENTRAL REGION STONY PLAIN CT LAC STE. ANNE	LAC STE. ANNE COUNTY UNDEFINED CMA LAC STE. ANNE-PARKLAND	MP;MP LOCAL ROAD 2ND ORDER TRIBUTARY TO PADDLE RIVER	BRIDGE CULV	RV 1910	2 1200.0	6.5 10.0		55.6 56.2 23-09-2022			

		<div>Transportation Infrastructure Management System</div> <div>Bridge Structures Report</div> <div>All 'IN SERVICE' Structures - Sorted By: File Number</div>										2025/03/06	
												Page 648 of 772	
BF	Legal Land Location Structure Name Location Description	Region District Municipality	Managed By CMA Constituency	Span Types Located On Located Over	Structure Type	Usage Yr Built Yr Supstr	No. Spans Pipes Max Span Length Max Pipe Dia	Clear Rdwy Nom Length Skew	Single (t) Semi (t) Train (t)	Stru Suff Insp	Rat. % Rat. % Date	Theor VCL On Meas VCL On	Deck Height Theor VCL Over Meas VCL Over
81607 -1	SW SEC 6 TWP 56 RGE 8 W5M MAYERTHORPE WATERCOURSE CULVERT ON LOCAL ROAD NEAR MAYERTHORPE	NORTH CENTRAL REGION STONY PLAIN CT LAC STE. ANNE	LAC STE. ANNE COUNTY UNDEFINED CMA LAC STE. ANNE-PARKLAND	MP:MP LOCAL ROAD 2ND ORDER TRIBUTARY TO PADDLE RIVER	BRIDGE CULV	RV 1910	2 1200.0	6.0			22.2 27.5 04-07-2024		
81611 -1	NW SEC 9 TWP 52 RGE 24 W4M CPR / WMD (B264) CPR OVER WHITEMUD DRIVE AT EDMONTON	NORTH CENTRAL REGION STONY PLAIN EDMONTON	EDMONTON UNDEFINED CMA EDMONTON-MILL WOODS	WG RAILWAY CPR 14:01 L1 0.575, 14:01 R1 0.609	MAJOR BRIDGE	RU 1993 1993	2 32.0	63.0			77.8 82.3 08-07-2024		5.6
81613 -1	SE SEC 35 TWP 22 RGE 4 W5M PRIDDIS PRIDDIS CREEK BRIDGE ON LOCAL ROAD NEAR PRIDDIS	SOUTHERN REGION CALGARY CT FOOTHILLS	FOOTHILLS COUNTY UNDEFINED CMA BANFF-KANANASKIS	PG LOCAL ROAD PRIDDIS CREEK (WATERCRS-ST)	STANDARD BRIDGE	RV 1958 1958	1 6.1	7.3 6.1	28.0 49.0 62.0		44.4 55.7 20-05-2015		2.4
81614 -1	SW SEC 12 TWP 28 RGE 28 W4M BEISEKER WATERCOURSE CULVERT ON PROVINCIAL HIGHWAY 791 NEAR BEISEKER	SOUTHERN REGION CALGARY CT ROCKY VIEW	Alberta Transportation (AIT) CMA29 AIRDRIE-EAST	MP 791:05 C1 8.214 TRIBUTARY TO CROSSFIELD CREEK	BRIDGE CULV	RV 1991	1 1800.0	9.4			77.8 75.3 28-04-2022		5.0
81615 -1	SW SEC 34 TWP 24 RGE 10 W5M CANMORE COUGAR CREEK CULVERT ON LOCAL ROAD NEAR CANMORE	SOUTHERN REGION CALGARY CANMORE	CANMORE UNDEFINED CMA BANFF-KANANASKIS	RPE LOCAL ROAD TRIBUTARY TO BOW RIVER (WATERCRS-ST)	BRIDGE CULV	RV 1982	1 8426.0	15.6			66.7 74.7 05-10-2021		9.2
81617 -1	NE SEC 32 TWP 24 RGE 10 W5M CANMORE POLICEMAN CREEK CULVERT ON LOCAL ROAD NEAR CANMORE	SOUTHERN REGION CALGARY CANMORE	CANMORE UNDEFINED CMA BANFF-KANANASKIS	FP LOCAL ROAD POLICEMAN CK (WATERCRS-ST)	BRIDGE CULV	RV 1969	1 1765.0	9.1			77.8 69.1 08-10-2021		1.8
81618 -1	NE SEC 32 TWP 24 RGE 10 W5M CANMORE POLICEMAN CREEK BRIDGE ON LOCAL ROAD NEAR CANMORE	SOUTHERN REGION CALGARY CANMORE	CANMORE UNDEFINED CMA BANFF-KANANASKIS	TT LOCAL ROAD,TRAIL-PED ON 50000 FB POLICEMAN CK (WATERCRS-ST)	STANDARD BRIDGE	FB 1998 1998	3 4.9	2.3 14.6			33.3 43.8 06-10-2021		2.1
81627 -1	NW SEC 26 TWP 59 RGE 12 W5M WHITECOURT WHITECOURT CREEK BRIDGE ON LOCAL ROAD, AT W BOUNDARY OF WHITECOURT	NORTH CENTRAL REGION EDSON WHITECOURT	WHITECOURT UNDEFINED CMA WEST YELLOWHEAD	DBC LOCAL ROAD WHITECOURT CK (WATERCRS-ST)	MAJOR BRIDGE	RV 1990 1990	1 26.0	9.1 26.0	28.0 49.0 62.0		66.7 71.2 23-10-2021		5.5
81628 -1	NW SEC 20 TWP 9 RGE 15 W4M TABER TID IRRIGATION CANAL CULVERT ON LOCAL ROAD NEAR TABER	SOUTHERN REGION LETHBRIDGE MD TABER	M.D. OF TABER UNDEFINED CMA TABER-WARNER	MP LOCAL ROAD TID - IRRIGATION C (WATERCRS-IC)	BRIDGE CULV	IC 1988	1 2200.0	7.8			77.8 76.1 13-12-2024		3.1
81629 -1	SW SEC 19 TWP 9 RGE 15 W4M TABER TID IRRIGATION CANAL CULVERT ON LOCAL ROAD NEAR TABER	SOUTHERN REGION LETHBRIDGE MD TABER	M.D. OF TABER UNDEFINED CMA TABER-WARNER	MP LOCAL ROAD TID - IRRIGATION C (WATERCRS-IC)	BRIDGE CULV	IC 1988	1 1810.0	8.0			77.8 82.4 13-12-2024		3.0
81630 -1	SW SEC 25 TWP 9 RGE 16 W4M TABER IRRIGATION CANAL CULVERT ON LOCAL ROAD NEAR TABER	SOUTHERN REGION LETHBRIDGE MD TABER	M.D. OF TABER UNDEFINED CMA TABER-WARNER	MP LOCAL ROAD IRRIGATION C (WATERCRS-IC)	BRIDGE CULV	IC 1988	1 1810.0	9.0			77.8 80.2 13-12-2024		2.8
81631 -1	SW SEC 20 TWP 6 RGE 24 W4M STAND OFF MOKAWAN RIDGE CANAL CULVERT ON HIGHWAY 509, 7 KM NE OF STAND OFF	SOUTHERN REGION LETHBRIDGE BLOOD #148	Alberta Transportation (AIT) CMA25 CARDSTON-SIKSIKA	RPE 509:02 C1 8.367 UID - IRRIGATION C (WATERCRS-IC)	BRIDGE CULV	IC 1991	1 4083.0	10.0			77.8 72.3 24-08-2022		5.4
81632 -1	SW SEC 18 TWP 5 RGE 24 W4M STAND OFF MOKAWAN RIDGE CANAL CULVERT ON HIGHWAY 505, 15 KM SW OF STAND OFF	SOUTHERN REGION LETHBRIDGE BLOOD #148	Alberta Transportation (AIT) CMA25 CARDSTON-SIKSIKA	RPE 505:04 C1 5.876 UID - IRRIGATION C (WATERCRS-IC)	BRIDGE CULV	IC 1992	1 3814.0	10.0			55.6 65.4 25-01-2022		4.3
81633 -2	SW SEC 28 TWP 15 RGE 27 W4M PARKLAND BEA WATERCOURSE CULVERT ON LOCAL ROAD NEAR PARKLAND BEA	SOUTHERN REGION LETHBRIDGE MD WILLOW CREEK	M.D. OF WILLOW CREEK NO. UNDEFINED CMA LIVINGSTONE-MACLEOD	MP LOCAL ROAD TRIBUTARY TO MOSQUITO CREEK	BRIDGE CULV	RV 1996	1 2000.0	8.5			66.7 59.0 16-04-2020		
81634 -2	NE SEC 31 TWP 14 RGE 27 W4M STAVELY WATERCOURSE BRIDGE ON LOCAL ROAD, 9 KM NW OF STAVELY	SOUTHERN REGION LETHBRIDGE MD WILLOW CREEK	M.D. OF WILLOW CREEK NO. UNDEFINED CMA LIVINGSTONE-MACLEOD	MP LOCAL ROAD TRIBUTARY TO CLEAR BROOK (WATERCRS-	BRIDGE CULV	RV 2008	1 2000.0	7.3			88.9 84.3 09-06-2021		
81635 -1	NW SEC 32 TWP 11 RGE 27 W4M GRANUM MEADOW CREEK CULVERT ON LOCAL ROAD NEAR GRANUM	SOUTHERN REGION LETHBRIDGE MD WILLOW CREEK	M.D. OF WILLOW CREEK NO. UNDEFINED CMA LIVINGSTONE-MACLEOD	BP LOCAL ROAD MEADOW CREEK (WATERCRS-ST)	BRIDGE CULV	RV 1910	1 1460.0	9.0			55.6 55.8 13-11-2013		2.1
81636 -1	NW SEC 11 TWP 11 RGE 27 W4M GRANUM WATERCOURSE CULVERT ON LOCAL ROAD NEAR GRANUM	SOUTHERN REGION LETHBRIDGE MD WILLOW CREEK	M.D. OF WILLOW CREEK NO. UNDEFINED CMA LIVINGSTONE-MACLEOD	BPR LOCAL ROAD TRIBUTARY TO WILLOW CREEK (WATERCRS-	BRIDGE CULV	RV 1970	1 1795.0	7.3			44.4 70.9 07-08-2024		1.8
81637 -2	NW SEC 34 TWP 14 RGE 26 W4M PARKLAND BEACH WATERCOURSE CULVERT ON LOCAL ROAD NEAR PARKLAND BEA	SOUTHERN REGION LETHBRIDGE MD WILLOW CREEK	M.D. OF WILLOW CREEK NO. UNDEFINED CMA LIVINGSTONE-MACLEOD	MP:MP LOCAL ROAD 2ND ORDER TRIBUTARY TO CLEAR LAKE	BRIDGE CULV	RV 2010	2 1400.0	8.0			100.0 98.8 10-09-2020		
81638 -1	SW SEC 33 TWP 8 RGE 12 W4M GRASSY LAKE IRRIGATION CANAL CULVERT ON LOCAL ROAD NEAR GRASSY LAKE	SOUTHERN REGION LETHBRIDGE CT FORTY MILE	COUNTY OF FORTY MILE NO. UNDEFINED CMA TABER-WARNER	FP LOCAL ROAD IRRIGATION C (WATERCRS-IC)	BRIDGE CULV	IC 1910	1 1770.0	6.0			55.6 65.5 25-07-2022		
81639 -1	SW SEC 4 TWP 9 RGE 12 W4M GRASSY LAKE SMR IRRIGATION CANAL CULVERT ON LOCAL ROAD NEAR GRASSY LAKE	SOUTHERN REGION LETHBRIDGE CT FORTY MILE	COUNTY OF FORTY MILE NO. UNDEFINED CMA TABER-WARNER	FP LOCAL ROAD SMR - IRRIGATION C (WATERCRS-IC)	BRIDGE CULV	IC 1983	1 1770.0	8.0			77.8 75.7 25-07-2022		
81642 -1	SW SEC 31 TWP 7 RGE 6 W4M ORION WATERCOURSE CULVERT ON LOCAL ROAD NEAR ORION	SOUTHERN REGION LETHBRIDGE CT FORTY MILE	COUNTY OF FORTY MILE NO. UNDEFINED CMA TABER-WARNER	MP LOCAL ROAD TRIBUTARY TO PEIGAN CREEK (WATERCRS-	BRIDGE CULV	RV 1979	1 1524.0	6.0			77.8 72.2 17-12-2020		

		Transportation Infrastructure Management System										2025/03/06	
		Bridge Structures Report											
		All 'IN SERVICE' Structures - Sorted By: File Number										Page 649 of 772	
BF	Legal Land Location Structure Name Location Description	Region District Municipality	Managed By CMA Constituency	Span Types Located On Located Over	Structure Type	Usage Yr Built Yr Supstr	No. Spans Pipes Max Span Length Max Pipe Dia	Clear Rdwy Nom Length Skew	Single (t) Semi (t) Train (t)	Stru Suff Insp	Rat. % Rat. % Date	Theor VCL On Meas VCL On	Deck Height Theor VCL Over Meas VCL Over
81643 -1	SE SEC 12 TWP 17 RGE 12 W4M TILLEY CATTLEPASS ON HIGHWAY 1, 12 KM SE OF TILLEY	SOUTHERN REGION LETHBRIDGE CT NEWELL	Alberta Transportation (AIT) CMA23 BROOKS-MEDICINE HAT	MP;MP 1:18 R1 41.654, 1:18 L1 41.676 TRAIL-ANIMAL OVER SP	BRIDGE CULV	SP 1991	2 2200.0	25.0		66.7 63.4 25-06-2024			3.2
81644 -1	SW SEC 23 TWP 5 RGE 20 W4M RAYMOND KIPP COULEE CULVERT ON LOCAL ROAD NEAR RAYMOND	SOUTHERN REGION LETHBRIDGE CT WARNER	COUNTY OF WARNER NO. 5 UNDEFINED CMA TABER-WARNER	MP LOCAL ROAD KIPP COULEE (WATERCRS-ST)	BRIDGE CULV	RV 1990	1 1800.0	8.0		55.6 61.8 14-12-2021			10.0
81645 -1	SE SEC 15 TWP 6 RGE 17 W4M WRENTHAM CULVERT ON LOCAL ROAD NEAR WRENTHAM	SOUTHERN REGION LETHBRIDGE CT WARNER	COUNTY OF WARNER NO. 5 UNDEFINED CMA TABER-WARNER	SPE LOCAL ROAD WATERCOURSE (WATERCRS-NI)	BRIDGE CULV	RV 1970	1 2744.0	7.2		33.3 39.4 03-04-2019			
81646 -1	SE SEC 30 TWP 9 RGE 6 W4M SEVEN PERSON STORNHAM COU BRIDGE ON LOCAL ROAD NEAR SEVEN PERSON	SOUTHERN REGION LETHBRIDGE CT CYPRESS	CYPRESS COUNTY UNDEFINED CMA CYPRESS-MEDICINE HAT	VS LOCAL ROAD 2ND ORDER TRIBUTARY TO SEVEN PERSONS	STANDARD BRIDGE	RV 1974 1974	1 7.6	6.5 7.6 0.0	28.0 49.0 62.0	61.1 55.0 31-05-2024			2.8
81647 -1	NW SEC 13 TWP 16 RGE 11 W4M SUFFIELD CATTLEPASS CULVERT ON PROVINCIAL HIGHWAY 1 NEAR SUFFIELD	SOUTHERN REGION LETHBRIDGE CT NEWELL	Alberta Transportation (AIT) CMA23 BROOKS-MEDICINE HAT	MP 1:18 R1 53.002, 1:18 L1 53.025 TRAIL-ANIMAL OVER SP	BRIDGE CULV	SP 1991	1 2400.0	24.8		22.2 45.2 25-06-2024			3.6
81649 -1	SW SEC 32 TWP 83 RGE 21 W5M PEACE RIVER PROVINCIAL HIGHWAY 2 OVER PEDESTRIAN UNDERPASS NEAR PEACE RIVER	PEACE REGION PEACE RIVER PEACE RIVER	Alberta Transportation (AIT) CMA04 PEACE RIVER	SPE 2:60 R1 37.983, 2:60 L1 37.982 TRAIL-PED OVER 50000 PS	BRIDGE CULV	TR 1968	1 2744.0	18.7		33.3 50.2 27-09-2023			
81650 -2	NE SEC 21 TWP 94 RGE 1 W6M HOTCHKISS WATERCOURSE CULVERT ON LOCAL ROAD NEAR HOTCHKISS	PEACE REGION PEACE RIVER CT NORTHERN LIGHTS	COUNTY OF NORTHERN UNDEFINED CMA PEACE RIVER	SP LOCAL ROAD TRIBUTARY TO HOTCHKISS RIVER	BRIDGE CULV	RV 2010	1 2740.0	15.0		77.8 72.3 06-10-2022			
81651 -1	NW SEC 26 TWP 70 RGE 19 W5M SUNSET HOUSE WATERCOURSE CULVERT ON LOCAL ROAD NEAR SUNSET HOUSE	PEACE REGION GRANDE PRAIRIE MD GREENVIEW	M.D. OF GREENVIEW NO. 16 UNDEFINED CMA CENTRAL PEACE-NOTLEY	SP LOCAL ROAD TRIBUTARY TO SNIPE CREEK (WATERCRS-	BRIDGE CULV	RV 1990	1 1810.0	8.6		77.8 77.5 19-10-2021			10.4
81654 -1	SE SEC 29 TWP 109 RGE 16 W5M HIGH LEVEL WATERCOURSE CULVERT ON LOCAL ROAD NEAR HIGH LEVEL	PEACE REGION PEACE RIVER CT MACKENZIE	MACKENZIE COUNTY UNDEFINED CMA PEACE RIVER	MP LOCAL ROAD TRIBUTARY TO BOYER RIVER (WATERCRS-	BRIDGE CULV	RV 1990	1 2200.0	4.0		55.6 61.4 09-10-2019			2.7
81655 -1	SE SEC 18 TWP 78 RGE 4 W6M RYCROFT BREMNER CREEK CULVERT ON HIGHWAY 49, 7 KM E OF RYCROFT	PEACE REGION GRANDE PRAIRIE MD SPIRIT RIVER	Alberta Transportation (AIT) CMA05 CENTRAL PEACE-NOTLEY	MP;MP 49:06 C1 6.525 TRIBUTARY TO BREMNER CK (WATERCRS-	BRIDGE CULV	RV 1991	2 1800.0	11.6		55.6 62.6 26-11-2023			2.5
81656 -1	NW SEC 22 TWP 83 RGE 12 W6M BEAR CANYON WATERCOURSE CULVERT ON LOCAL ROAD NEAR BEAR CANYON	PEACE REGION GRANDE PRAIRIE CT CLEAR HILLS	CLEAR HILLS COUNTY UNDEFINED CMA CENTRAL PEACE-NOTLEY	MP LOCAL ROAD TRIBUTARY TO PEACE RIVER (WATERCRS-	BRIDGE CULV	RV 1990	1 2700.0	8.0		55.6 65.9 15-10-2023			11.6
81657 -1	SE SEC 15 TWP 69 RGE 26 W5M CROOKED CREE SPRING CREEK CULVERT ON LOCAL ROAD NEAR CROOKED CREE	PEACE REGION GRANDE PRAIRIE MD GREENVIEW	M.D. OF GREENVIEW NO. 16 UNDEFINED CMA CENTRAL PEACE-NOTLEY	MP LOCAL ROAD TRIBUTARY TO SIMONETTE RIVER	BRIDGE CULV	RV 1990	1 2000.0	6.0		44.4 48.1 21-11-2024			4.6
81658 -1	SW SEC 30 TWP 74 RGE 6 W6M BUFFALO LAKE WATERCOURSE CULVERT ON LOCAL ROAD NEAR BUFFALO LAKE	PEACE REGION GRANDE PRAIRIE CT GRANDE PRAIRIE	COUNTY OF GRANDE PRAIRIE UNDEFINED CMA GRANDE PRAIRIE-WAPITI	MP LOCAL ROAD TRIBUTARY TO GRANDE PRAIRIE CREEK	BRIDGE CULV	RV 1990	1 3000.0	8.5		33.3 49.7 21-02-2024			6.0
81659 -1	SW SEC 25 TWP 74 RGE 7 W6M BUFFALO LAKE GRANDE PR CREEK CULVERT ON LOCAL ROAD NEAR BUFFALO LAKE	PEACE REGION GRANDE PRAIRIE CT GRANDE PRAIRIE	COUNTY OF GRANDE PRAIRIE UNDEFINED CMA GRANDE PRAIRIE-WAPITI	MP LOCAL ROAD GRANDE PRAIRIE CREEK (WATERCRS-ST)	BRIDGE CULV	RV 1990	1 2700.0	7.0		33.3 32.8 24-08-2023			5.9
81661 -2	NW SEC 26 TWP 91 RGE 22 W5M MANNING WATERCOURSE CULVERT ON LOCAL ROAD, 15 KM E OF MANNING	PEACE REGION PEACE RIVER CT NORTHERN LIGHTS	COUNTY OF NORTHERN UNDEFINED CMA PEACE RIVER	MP LOCAL ROAD TRIBUTARY TO BUCHANAN CREEK	BRIDGE CULV	RV 2020	1 2700.0	81.0		100.0 87.5 11-11-2021			
81667 -1	SW SEC 25 TWP 78 RGE 3 W6M WANHAM WATERCOURSE CULVERT ON LOCAL ROAD NEAR WANHAM	PEACE REGION GRANDE PRAIRIE CT BIRCH HILLS	BIRCH HILLS COUNTY UNDEFINED CMA CENTRAL PEACE-NOTLEY	MP;MP LOCAL ROAD TRIBUTARY TO SADDLE BURNT RIVER	BRIDGE CULV	RV 1991	2 1400.0	7.2		77.8 76.7 14-06-2024			
81668 -1	NE SEC 11 TWP 11 RGE 5 W5M COLEMAN DOME CREEK BRIDGE ON LOCAL ROAD NEAR COLEMAN	SOUTHERN REGION LETHBRIDGE MD RANCHLAND	M.D. OF RANCHLAND NO. 66 UNDEFINED CMA LIVINGSTONE-MACLEOD	SM LOCAL ROAD DUTCH CREEK (WATERCRS-ST)	STANDARD BRIDGE	RV 1991 1991	1 11.0	7.6 11.0 -30.0	28.0 49.0 62.0	61.1 69.3 06-11-2023			2.7
81669 -1	NW SEC 5 TWP 21 RGE 15 W4M ROSEMARY WATERCOURSE CULVERT ON LOCAL ROAD NEAR ROSEMARY	SOUTHERN REGION LETHBRIDGE CT NEWELL	COUNTY OF NEWELL UNDEFINED CMA BROOKS-MEDICINE HAT	MP LOCAL ROAD 2ND ORDER TRIBUTARY TO MATZHIWIN	BRIDGE CULV	RV 1990	1 1800.0	7.0		77.8 76.0 20-12-2023			3.3
81670 -1	NE SEC 2 TWP 13 RGE 2 W5M LONGVIEW CATTLEPASS CULVERT ON PROVINCIAL HIGHWAY 22 NEAR LONGVIEW	SOUTHERN REGION LETHBRIDGE MD RANCHLAND	Alberta Transportation (AIT) CMA27 LIVINGSTONE-MACLEOD	MP 22:08 C1 30.992 TRAIL-ANIMAL OVER SP	BRIDGE CULV	SP 1991	1 2400.0	12.0		33.3 46.9 15-08-2024			3.6
81671 -1	NE SEC 11 TWP 13 RGE 2 W5M LONGVIEW CATTLEPASS CULVERT ON PROVINCIAL HIGHWAY 22 NEAR LONGVIEW	SOUTHERN REGION LETHBRIDGE MD RANCHLAND	Alberta Transportation (AIT) CMA27 LIVINGSTONE-MACLEOD	MP 22:08 C1 32.302 TRAIL-ANIMAL OVER SP	BRIDGE CULV	SP 1991	1 2200.0	12.2		33.3 57.2 15-08-2024			3.4
81672 -1	NW SEC 26 TWP 13 RGE 2 W5M LONGVIEW CATTLEPASS CULVERT ON PROVINCIAL HIGHWAY 22 NEAR LONGVIEW	SOUTHERN REGION LETHBRIDGE MD RANCHLAND	Alberta Transportation (AIT) CMA27 LIVINGSTONE-MACLEOD	MP 22:08 C1 37.486 TRAIL-ANIMAL OVER SP	BRIDGE CULV	SP 1992	1 2200.0	12.2		77.8 72.3 19-08-2024			3.4


		Transportation Infrastructure Management System										2025/03/06	
		Bridge Structures Report											
		All 'IN SERVICE' Structures - Sorted By: File Number										Page 650 of 772	
BF	Legal Land Location Structure Name Location Description	Region District Municipality	Managed By CMA Constituency	Span Types Located On Located Over	Structure Type	Usage Yr Built Yr Supstr	No. Spans Pipes Max Span Length Max Pipe Dia	Clear Rdwy Nom Length Skew	Single (t) Semi (t) Train (t)	Stru Suff Insp	Rat. % Rat. % Date	Theor VCL On Meas VCL On	Deck Height Theor VCL Over Meas VCL Over
81673 -1	SW SEC 1 TWP 17 RGE 24 W4M VULCAN SNAKE CREEK CULVERT ON PROVINCIAL HIGHWAY 534 NEAR VULCAN	SOUTHERN REGION LETHBRIDGE CT VULCAN	Alberta Transportation (AIT) CMA25 CARDSTON-SIKSIKA	MP 534:02 C1 23.279 TRIBUTARY TO SNAKE CREEK (WATERCRS-	BRIDGE CULV	RV 1996	1 2200.0	12.0 -25.0			77.8 70.8 01-02-2023		5.7
81674 -1	NW SEC 4 TWP 6 RGE 4 W5M BLAIRMORE LOST CREEK BRIDGE ON LOCAL ROAD NEAR BLAIRMORE	SOUTHERN REGION LETHBRIDGE MD PINCHER CREEK	Alberta Transportation (AIT) UNDEFINED CMA LIVINGSTONE-MACLEOD	SC LOCAL ROAD LOST CREEK (WATERCRS-ST)	STANDARD BRIDGE	RV 1993 1993	1 12.0	6.8 12.0 -15.0	28.0 49.0 62.0		83.3 75.4 22-09-2022		3.0
81675 -1	NW SEC 31 TWP 7 RGE 29 W4M PINCHER CREE WATERCOURSE CULVERT ON PROVINCIAL HIGHWAY 510 NEAR PINCHER CREE	SOUTHERN REGION LETHBRIDGE MD PINCHER CREEK	Alberta Transportation (AIT) CMA26 LIVINGSTONE-MACLEOD	SP 510:02 C1 17.450 TRIBUTARY TO OLDMAN RIVER (WATERCRS-	BRIDGE CULV	RV 1989	1 2743.0	10.0 -18.0			77.8 75.5 23-08-2022		14.9
81676 -1	SE SEC 32 TWP 7 RGE 29 W4M PINCHER CREE WATERCOURSE CULVERT ON PROVINCIAL HIGHWAY 510 NEAR PINCHER CREE	SOUTHERN REGION LETHBRIDGE MD PINCHER CREEK	Alberta Transportation (AIT) CMA26 LIVINGSTONE-MACLEOD	SP 510:02 C1 19.957 2ND ORDER TRIBUTARY TO OLDMAN RIVER	BRIDGE CULV	RV 1989	1 2743.0	12.0 -11.0			77.8 74.2 23-08-2022		20.8
81677 -1	NE SEC 25 TWP 14 RGE 2 W5M NANTON CATTLEPASS CULVERT ON PROVINCIAL HIGHWAY 533 NEAR NANTON	SOUTHERN REGION LETHBRIDGE MD RANCHLAND	Alberta Transportation (AIT) CMA27 LIVINGSTONE-MACLEOD	MP 533:02 C1 3.294 TRAIL-ANIMAL OVER SP	BRIDGE CULV	SP 1999	1 2200.0	12.0			77.8 73.4 31-01-2023		3.9
81678 -1	SE SEC 29 TWP 6 RGE 11 W4M FOREMOST CATTLEPASS CULVERT ON PROVINCIAL HIGHWAY 879 NEAR FOREMOST	SOUTHERN REGION LETHBRIDGE CT FORTY MILE	Alberta Transportation (AIT) CMA24 TABER-WARNER	MP 879:04 C1 1.833 TRAIL-ANIMAL OVER SP	BRIDGE CULV	SP 1992	1 2200.0	9.3 -7.0			77.8 82.0 15-11-2021		3.1
81679 -1	SW SEC 28 TWP 7 RGE 23 W4M LETHBRIDGE PFR IRRIGATION CANAL CULVERT ON PROVINCIAL HIGHWAY 509 NEAR LETHBRIDGE	SOUTHERN REGION LETHBRIDGE BLOOD #148	Alberta Transportation (AIT) CMA25 CARDSTON-SIKSIKA	MP 509:02 C1 25.992 PFR - IRRIGATION C (WATERCRS-IC)	BRIDGE CULV	IC 1995	1 3000.0	10.0 45.0			55.6 48.1 24-08-2022		7.4
81680 -1	SW SEC 28 TWP 10 RGE 7 W4M SEVEN PERSON SMRID CANAL CULVERT ON LOCAL ROAD, 6 KM S OF SEVEN PERSONS	SOUTHERN REGION LETHBRIDGE CT CYPRESS	CYPRESS COUNTY UNDEFINED CMA CYPRESS-MEDICINE HAT	MP LOCAL ROAD SMR - IRRIGATION C (WATERCRS-IC)	BRIDGE CULV	IC 1990	1 2400.0	10.0			77.8 76.1 31-05-2024		
81681 -1	NW SEC 28 TWP 10 RGE 7 W4M SEVEN PERSON SMR IRRIGATION CANAL CULVERT ON LOCAL ROAD NEAR SEVEN PERSON	SOUTHERN REGION LETHBRIDGE CT CYPRESS	St. Mary River Irrigation District UNDEFINED CMA CYPRESS-MEDICINE HAT	RPE LOCAL ROAD SMR - IRRIGATION C (WATERCRS-IC)	BRIDGE CULV	IC 1990	1 4105.0	10.0			55.6 73.2 27-05-2022		4.4
81682 -1	NW SEC 17 TWP 10 RGE 7 W4M SEVEN PERSON SMR IRRIGATION CANAL CULVERT ON LOCAL ROAD, 7 KM SE OF SEVEN PERSON	SOUTHERN REGION LETHBRIDGE CT CYPRESS	CYPRESS COUNTY UNDEFINED CMA CYPRESS-MEDICINE HAT	RPE LOCAL ROAD SMR - IRRIGATION C (WATERCRS-IC)	BRIDGE CULV	IC 1990	1 4416.0	10.0			77.8 81.7 13-07-2022		4.4
81683 -1	NW SEC 16 TWP 10 RGE 7 W4M SEVEN PERSON SMR IRRIGATION CANAL CULVERT ON LOCAL ROAD NEAR SEVEN PERSON	SOUTHERN REGION LETHBRIDGE CT CYPRESS	CYPRESS COUNTY UNDEFINED CMA CYPRESS-MEDICINE HAT	RPE LOCAL ROAD SMR - IRRIGATION C (WATERCRS-IC)	BRIDGE CULV	IC 1990	1 4259.0	10.0			77.8 82.3 28-01-2024		4.2
81684 -2	SW SEC 14 TWP 11 RGE 24 W4M NOBLEFORD LNI IRRIGATION CANAL CULVERT ON LOCAL ROAD, 15 KM NW OF NOBLEFORD	SOUTHERN REGION LETHBRIDGE CT LETHBRIDGE	COUNTY OF LETHBRIDGE UNDEFINED CMA CARDSTON-SIKSIKA	MP;MP LOCAL ROAD LNI - IRRIGATION C (WATERCRS-IC)	BRIDGE CULV	IC 2021	2 3300.0	8.0 -51.0			100.0 95.8 05-03-2021		
81685 -1	SW SEC 19 TWP 17 RGE 12 W4M TILLEY EID IRRIGATION CANAL CULVERT ON LOCAL ROAD NEAR TILLEY	SOUTHERN REGION LETHBRIDGE CT NEWELL	COUNTY OF NEWELL UNDEFINED CMA BROOKS-MEDICINE HAT	RPE LOCAL ROAD EID - IRRIGATION C (WATERCRS-IC)	BRIDGE CULV	IC 1992	1 2771.0	9.0			55.6 58.8 07-11-2023		3.4
81687 -1	SE SEC 26 TWP 11 RGE 2 W4M IRVINE TRIBUTARY TO MACKAY CREEK CULVERT ON LOCAL ROAD, 7 KM E OF IRVINE	SOUTHERN REGION LETHBRIDGE CT CYPRESS	CYPRESS COUNTY UNDEFINED CMA CYPRESS-MEDICINE HAT	RPE LOCAL ROAD TRIBUTARY TO MACKAY CREEK (WATERCRS-	BRIDGE CULV	RV 1992	1 3645.0	9.0 9.0			77.8 66.5 26-04-2021		5.2
81689 -1	NW SEC 29 TWP 29 RGE 5 W5M WATER VALLEY LITTLE RED D BRIDGE ON LOCAL ROAD NEAR WATER VALLEY	CENTRAL REGION RED DEER CT MOUNTAIN VIEW	Unknown Private Organization or UNDEFINED CMA RIMBEY-ROCKY MOUNTAIN	PT LOCAL ROAD LITTLE RED DEER RIVER (WATERCRS-ST)	MAJOR BRIDGE	RV 1951 1929	1 30.5	5.5 30.5	12.3 13.6 16.8				3.5
81690 -1	SE SEC 34 TWP 24 RGE 4 W5M COCHRANE CATTLEPASS CULVERT ON LOCAL ROAD NEAR COCHRANE	SOUTHERN REGION CALGARY CT ROCKY VIEW	ROCKY VIEW COUNTY UNDEFINED CMA BANFF-KANANASKIS	BP LOCAL ROAD TRAIL-ANIMAL OVER SP	BRIDGE CULV	SP 1910	1 2430.0	8.6			77.8 71.0 26-08-2021		2.8
81692 -1	NW SEC 32 TWP 24 RGE 10 W5M CANMORE BOW RIVER BRIDGE ON LOCAL ROAD NEAR CANMORE	SOUTHERN REGION CALGARY CANMORE	CANMORE UNDEFINED CMA BANFF-KANANASKIS	PT, TH LOCAL ROAD,TRAIL-PED ON 50000 FB BOW RIVER (WATERCRS-ST)	MAJOR BRIDGE	FB 2016 1891	2 62.5	3.0 94.5			55.6 49.0 05-10-2021		5.0
81693 -1	SW SEC 9 TWP 34 RGE 25 W4M WIMBORNE WATERCOURSE CULVERT ON LOCAL ROAD NEAR WIMBORNE	CENTRAL REGION HANNA CT KNEEHILL	KNEEHILL COUNTY CMA20 OLDS-DIDSBURY-THREE	MPE LOCAL ROAD 2ND ORDER TRIBUTARY TO THREEHILLS	BRIDGE CULV	RV 1991	1 1995.0	8.6 -33.0			77.8 78.3 09-06-2021		6.8
81694 -1	SW SEC 32 TWP 24 RGE 10 W5M CANMORE BOW RIVER BRIDGE ON LOCAL ROAD NEAR CANMORE	SOUTHERN REGION CALGARY CANMORE	CANMORE UNDEFINED CMA BANFF-KANANASKIS	PT, TT LOCAL ROAD,TRAIL-PED ON 50000 FB BOW RIVER (WATERCRS-ST)	MAJOR BRIDGE	FB 1960 1891	3 32.0	3.4 39.6 0.0			33.3 41.9 05-10-2021		
81697 -1	SE SEC 1 TWP 24 RGE 24 W4M STRATHMORE WID IRRIGATION CANAL CULVERT ON LOCAL ROAD NEAR STRATHMORE	SOUTHERN REGION CALGARY CT WHEATLAND	WHEATLAND COUNTY UNDEFINED CMA CARDSTON-SIKSIKA	MP LOCAL ROAD WID - IRRIGATION C (WATERCRS-IC)	BRIDGE CULV	IC 1993	1 1600.0	8.6 -20.0			88.9 88.6 18-04-2024		3.2
81698 -1	SW SEC 11 TWP 31 RGE 20 W4M MORRIN WATERCOURSE CULVERT ON LOCAL ROAD NEAR MORRIN	CENTRAL REGION HANNA CT STARLAND	STARLAND COUNTY UNDEFINED CMA DRUMHELLER-STETTLER	MP;MP LOCAL ROAD 2ND ORDER TRIBUTARY TO WEST MICHICHI	BRIDGE CULV	RV 1992	2 2200.0	10.0			44.4 51.2 26-01-2022		3.1


		Transportation Infrastructure Management System Bridge Structures Report All 'IN SERVICE' Structures - Sorted By: File Number										2025/03/06	
												Page 651 of 772	
BF	Legal Land Location Structure Name Location Description	Region District Municipality	Managed By CMA Constituency	Span Types Located On Located Over	Structure Type	Usage Yr Built Yr Supstr	No. Spans Pipes Max Span Length Max Pipe Dia	Clear Rdwy Nom Length Skew	Single (t) Semi (t) Train (t)	Stru Suff Insp	Rat. % Rat. % Date	Theor VCL On Meas VCL On	Deck Height Theor VCL Over Meas VCL Over
81702 -1	SE SEC 31 TWP 22 RGE 29 W4M CALGARY BOW RIVER BRIDGE ON PEDESTRIAN TRAIL, IN CALGARY	SOUTHERN REGION CALGARY CALGARY	Alberta Transportation (AIT) UNDEFINED CMA CALGARY-HAYS	TH TRAIL-PED ON 50000 FB BOW RIVER (WATERCRS-ST)	MAJOR BRIDGE	FB 1993 1993	5 38.8	3.5 118.0			61.1 76.1 13-07-2023		8.8
81704 -1	NW SEC 27 TWP 22 RGE 3 W5M PRIDDIS WATERCOURSE CULVERT ON LOCAL ROAD NEAR PRIDDIS	SOUTHERN REGION CALGARY CT FOOTHILLS	FOOTHILLS COUNTY UNDEFINED CMA BANFF-KANANASKIS	MP LOCAL ROAD TRIBUTARY TO FISH CREEK (WATERCRS-ST)	BRIDGE CULV	RV 1993	1 1800.0	8.5			88.9 73.4 12-06-2018		
81705 -1	SE SEC 13 TWP 20 RGE 2 W5M BLACK DIAMON WATERCOURSE CULVERT ON LOCAL ROAD NEAR BLACREEK DIAMON	SOUTHERN REGION CALGARY CT FOOTHILLS	FOOTHILLS COUNTY UNDEFINED CMA HIGHWOOD	MP LOCAL ROAD TRIBUTARY TO SHEEP RIVER (WATERCRS-	BRIDGE CULV	RV 1994	1 3000.0	7.2 15.0			100.0 94.6 16-09-2020		4.7
81706 -1	SW SEC 13 TWP 20 RGE 2 W5M BLACK DIAMON WATERCOURSE CULVERT ON LOCAL ROAD NEAR BLACREEK DIAMON	SOUTHERN REGION CALGARY CT FOOTHILLS	FOOTHILLS COUNTY UNDEFINED CMA HIGHWOOD	MP LOCAL ROAD TRIBUTARY TO SHEEP RIVER (WATERCRS-	BRIDGE CULV	RV 1994	1 3000.0	7.2			100.0 95.2 22-10-2015		2.0
81707 -2	SW SEC 29 TWP 23 RGE 23 W4M NAMAKA WID IRRIGATION CANAL CULVERT ON LOCAL ROAD NEAR NAMAKA	SOUTHERN REGION CALGARY CT WHEATLAND	WHEATLAND COUNTY UNDEFINED CMA CARDSTON-SIKSIKA	MP;MP LOCAL ROAD WID - IRRIGATION C (WATERCRS-IC)	BRIDGE CULV	IC 2003	2 2400.0	8.0 33.0			66.7 75.0 01-02-2022		3.1
81710 -1	SW SEC 3 TWP 39 RGE 22 W4M NEVIS CATTLEPASS CULVERT ON PROVINCIAL HIGHWAY 11 NEAR NEVIS	CENTRAL REGION RED DEER CT LACOMBE	Alberta Transportation (AIT) CMA20 LACOMBE-PONOKA	MP 11:16 C1 32.058 TRAIL-ANIMAL OVER SP	BRIDGE CULV	SP 1991	1 2200.0	16.0 0.0			77.8 78.6 15-11-2024		3.7
81711 -1	SW SEC 36 TWP 34 RGE 6 W5M JAMES RIVER CATTLEPASS CULVERT ON LOCAL ROAD NEAR JAMES RIVER	CENTRAL REGION RED DEER CT CLEARWATER	CLEARWATER COUNTY UNDEFINED CMA RIMBEY-ROCKY MOUNTAIN	MP LOCAL ROAD TRAIL-ANIMAL OVER SP	BRIDGE CULV	SP 1990	1 2200.0	8.5			77.8 83.6 13-07-2022		
81712 -1	SW SEC 29 TWP 41 RGE 26 W4M LACOMBE WHELP BROOK CULVERT ON LOCAL ROAD NEAR LACOMBE	CENTRAL REGION RED DEER CT LACOMBE	LACOMBE COUNTY UNDEFINED CMA LACOMBE-PONOKA	MP LOCAL ROAD WHELP BROOK (WATERCRS-ST)	BRIDGE CULV	RV 1993	1 2000.0	7.5 -10.0			77.8 77.1 15-10-2020		2.7
81715 -1	NE SEC 27 TWP 34 RGE 9 W5M BEARBERRY WATERCOURSE CULVERT ON PROVINCIAL HWY 734 NEAR CAROLINE	CENTRAL REGION RED DEER CT CLEARWATER	Alberta Transportation (AIT) CMA18 RIMBEY-ROCKY MOUNTAIN	MP;MP 734:14 C1 13.111 TRIBUTARY TO MOOSE CK (WATERCRS-ST)	BRIDGE CULV	RV 1960	2 2400.0	6.4			33.3 46.9 10-11-2024		
81716 -1	NW SEC 15 TWP 36 RGE 4 W5M RAVEN CATTLEPASS CULVERT ON PROVINCIAL HIGHWAY 54 NEAR RAVEN	CENTRAL REGION RED DEER CT RED DEER	Alberta Transportation (AIT) CMA18 RIMBEY-ROCKY MOUNTAIN	MP 54:06 C1 24.914 TRAIL-ANIMAL OVER SP	BRIDGE CULV	SP 1991	1 2200.0	11.9			77.8 81.3 24-06-2023		3.1
81718 -1	SE SEC 6 TWP 36 RGE 8 W4M VETERAN WATERCOURSE CULVERT ON LOCAL ROAD NEAR VETERAN	CENTRAL REGION HANNA SPECIAL AREA 4	Municipal Services Branch UNDEFINED CMA DRUMHELLER-STETTLE	MP;MP LOCAL ROAD TRIBUTARY TO RIBSTONE CREEK	BRIDGE CULV	RV 1996	2 1200.0	7.0			33.3 54.1 07-12-2023		
81719 -1	NW SEC 35 TWP 43 RGE 17 W5M NORDEGG WATERCOURSE CULVERT ON HWY 734, 42 KM NW OF NORDEGG	CENTRAL REGION RED DEER CT CLEARWATER	Alberta Transportation (AIT) CMA18 RIMBEY-ROCKY MOUNTAIN	MP;MP 734:22 C1 5.271 WATERCOURSE (WATERCRS-NI)	BRIDGE CULV	RV 1991	2 1200.0						
81720 -1	SE SEC 17 TWP 42 RGE 2 W5M RIMBEY WATERCOURSE CULVERT ON LOCAL ROAD NEAR RIMBEY	CENTRAL REGION RED DEER CT PONOKA	PONOKA COUNTY UNDEFINED CMA RIMBEY-ROCKY MOUNTAIN	MP LOCAL ROAD TRIBUTARY TO BLINDMAN RIVER	BRIDGE CULV	RV 1991	1 2200.0	8.0			77.8 74.8 24-04-2024		4.0
81721 -1	SW SEC 13 TWP 44 RGE 5 W5M BLUFFTON WILSON CREEK BRIDGE ON LOCAL ROAD NEAR BLUFFTON	CENTRAL REGION RED DEER CT CLEARWATER	CLEARWATER COUNTY UNDEFINED CMA RIMBEY-ROCKY MOUNTAIN	SC LOCAL ROAD WILSON CREEK (WATERCRS-ST)	STANDARD BRIDGE	RV 1992 1992	1 12.0	8.0 12.0 0.0	28.0 49.0 62.0		72.2 70.5 05-06-2023		4.5
81722 -1	SE SEC 3 TWP 42 RGE 26 W4M MORNINGSIDE PEDESTRIAN UNDERPASS ON PROVINCIAL HIGHWAY 604 NEAR MORNINGSIDE	CENTRAL REGION RED DEER CT PONOKA	Alberta Transportation (AIT) CMA17 LACOMBE-PONOKA	MP 604:02 C1 17.713 TRAIL-PED OVER 50000 PS	BRIDGE CULV	PS 1992	1 2900.0	8.0			66.7 78.3 12-05-2022		
81723 -2	SW SEC 29 TWP 44 RGE 16 W4M DAYSLAND DRIEDMEAT CREEK CULVERT ON LOCAL ROAD, 9 KM SW OF DAYSLAND	CENTRAL REGION VERMILION CT FLAGSTAFF	FLAGSTAFF COUNTY UNDEFINED CMA CAMROSE	MP LOCAL ROAD TRIBUTARY TO DRIEDMEAT CREEK	BRIDGE CULV	RV 2015	1 2000.0	6.8 0.0			55.6 69.4 26-06-2020		
81724 -2	SW SEC 29 TWP 44 RGE 16 W4M DAYSLAND DRIEDMEAT CREEK CULVERT ON LOCAL ROAD, 8 KM SW OF DAYSLAND	CENTRAL REGION VERMILION CT FLAGSTAFF	FLAGSTAFF COUNTY UNDEFINED CMA CAMROSE	MP LOCAL ROAD TRIBUTARY TO DRIEDMEAT CREEK	BRIDGE CULV	RV 2015	1 2000.0	6.5 0.0			77.8 78.8 26-06-2020		
81725 -1	NE SEC 13 TWP 45 RGE 26 W4M HOBBEMA WATERCOURSE CULVERT ON LOCAL ROAD NEAR HOBBEMA	CENTRAL REGION RED DEER CT WETASKIWIN	COUNTY OF WETASKIWIN NO. CMA17 MASKWACIS-WETASKIWIN	SP;SP;SP LOCAL ROAD TRIBUTARY TO MASKWA CREEK	BRIDGE CULV	RV 1992	3 2744.0	7.5 -12.0			66.7 68.2 15-07-2021		4.2
81726 -1	SW SEC 12 TWP 36 RGE 3 W5M SPRUCE VIEW DICKSON CREEK CULVERT ON LOCAL ROAD NEAR SPRUCE VIEW	CENTRAL REGION RED DEER CT RED DEER	RED DEER COUNTY CMA18 INNISFAIL-SYLVAN LAKE	MP;SSP UAR 114:02 C1 1.238 DICKSON CREEK (WATERCRS-ST)	BRIDGE CULV	RV 1992	2 1800.0	8.3 0.0			77.8 70.6 14-03-2023		3.5
81732 -2	NW SEC 10 TWP 84 RGE 12 W6M CLEARDALE WATERCOURSE CULVERT ON HWY 717, 28 KM SW OF CLEARDALE	PEACE REGION GRANDE PRAIRIE CT CLEAR HILLS	Alberta Transportation (AIT) CMA04 CENTRAL PEACE-NOTLEY	MP 717:02 C1 19.998 WATERCOURSE (WATERCRS-NI)	BRIDGE CULV	RV 2016	1 1800.0	10.5 0.0			88.9 82.1 03-05-2022		
81733 -2	SW SEC 22 TWP 84 RGE 12 W6M CLEARDALE WATERCOURSE CULVERT ON HWY 717, 25 KM SW OF CLEARDALE	PEACE REGION GRANDE PRAIRIE CT CLEAR HILLS	Alberta Transportation (AIT) CMA04 CENTRAL PEACE-NOTLEY	MP 717:02 C1 22.784 WATERCOURSE (WATERCRS-NI)	BRIDGE CULV	RV 2016	1 2200.0	10.1 5.0			55.6 60.1 03-05-2022		


		Transportation Infrastructure Management System										2025/03/06	
		Bridge Structures Report											
		All 'IN SERVICE' Structures - Sorted By: File Number											
Page 652 of 772													
BF	Legal Land Location Structure Name Location Description	Region District Municipality	Managed By CMA Constituency	Span Types Located On Located Over	Structure Type	Usage Yr Built Yr Supstr	No. Spans Pipes Max Span Length Max Pipe Dia	Clear Rdwy Nom Length Skew	Single (t) Semi (t) Train (t)	Stru Suff Insp	Rat. % Rat. % Date	Theor VCL On Meas VCL On	Deck Height Theor VCL Over Meas VCL Over
81734 -1	SE SEC 27 TWP 69 RGE 20 W5M VALLEYVIEW WATERCOURSE CULVERT ON LOCAL ROAD NEAR VALLEYVIEW	PEACE REGION GRANDE PRAIRIE MD GREENVIEW	M.D. OF GREENVIEW NO. 16 UNDEFINED CMA CENTRAL PEACE-NOTLEY	MP LOCAL ROAD 2ND ORDER TRIBUTARY TO SWEATHOUSE	BRIDGE CULV	RV 1991	1 1800.0	7.0 10.0			55.6 55.6 15-10-2020		4.6
81735 -1	SW SEC 25 TWP 89 RGE 5 W5M RED EARTH CR TRIBUTARY TO CROWFOOT CREEK CULVERT ON HIGHWAY 686, 14 KM NW OF PEERLESS	PEACE REGION PEACE RIVER MD OPPORTUNITY	Alberta Transportation (AIT) CMA02 LESSER SLAVE LAKE	SP 686:10 C1 24.982 2ND ORDER TRIBUTARY TO TROUT RIVER	BRIDGE CULV	RV 1993	1 2130.0	13.0 -14.0			55.6 56.4 13-04-2023		
81736 -1	SW SEC 2 TWP 89 RGE 23 W5M WATERCOURSE CULVERT ON LOCAL ROAD, 13 KM SW OF DEADWOOD	PEACE REGION PEACE RIVER CT NORTHERN LIGHTS	COUNTY OF NORTHERN UNDEFINED CMA PEACE RIVER	SP LOCAL ROAD TRIBUTARY TO ROUSSEAU CREEK	BRIDGE CULV	RV 2002	1 3670.0	9.0 9.0			77.8 82.2 18-08-2017		9.0
81737 -1	SW SEC 29 TWP 105 RGE 13 W5M LACRETE BEAR RIVER BRIDGE ON LOCAL ROAD NEAR LACRETE	PEACE REGION PEACE RIVER CT MACKENZIE	MACKENZIE COUNTY UNDEFINED CMA PEACE RIVER	RC LOCAL ROAD BEAR RIVER (WATERCRS-ST)	MAJOR BRIDGE	RV 1992 1992	2 12.7	8.0 25.4	28.0 49.0 62.0	66.7 70.0 23-01-2023			5.3
81739 -2	SE SEC 27 TWP 70 RGE 6 W6M GRANDE PRAIRIE SKI TRAIL CULVERT ON LOCAL ROAD, 12 KM S OF GRANDE PRAIRIE	PEACE REGION GRANDE PRAIRIE CT GRANDE PRAIRIE	COUNTY OF GRANDE PRAIRIE UNDEFINED CMA GRANDE PRAIRIE-WAPITI	SCA LOCAL ROAD TRAIL-PED	BRIDGE CULV	TR 2022	1	8.6 15.0			88.9 93.7 04-11-2022		
81740 -1	NW SEC 25 TWP 70 RGE 19 W5M SUNSET HOUSE WATERCOURSE CULVERT ON LOCAL ROAD NEAR SUNSET HOUSE	PEACE REGION GRANDE PRAIRIE MD GREENVIEW	M.D. OF GREENVIEW NO. 16 UNDEFINED CMA CENTRAL PEACE-NOTLEY	MP LOCAL ROAD TRIBUTARY TO SNIPE CREEK (WATERCRS-	BRIDGE CULV	RV 1992	1 1800.0	6.0 20.0			66.7 52.9 19-10-2021		2.9
81741 -1	SW SEC 4 TWP 110 RGE 19 W5M HIGH LEVEL WATERCOURSE ON THE OLD HIGHWAY 58 ALIGNMENT IN HIGH LEVEL	PEACE REGION PEACE RIVER HIGH LEVEL	Alberta Transportation (AIT) UNDEFINED CMA PEACE RIVER	MP;MP LOCAL ROAD TRIBUTARY TO BUSHE RIVER (WATERCRS-	BRIDGE CULV	RV 1992	2 2000.0	12.7			44.4 50.1 04-01-2024		6.0
81742 -1	SE SEC 16 TWP 81 RGE 3 W6M FAIRVIEW BOUCHER CREEK CULVERT ON PROVINCIAL HIGHWAY 2 NEAR FAIRVIEW	PEACE REGION GRANDE PRAIRIE MD FAIRVIEW	Alberta Transportation (AIT) CMA04 CENTRAL PEACE-NOTLEY	MP;MP;MP 2:66 C1 31.844 BOUCHER CREEK (WATERCRS-ST)	BRIDGE CULV	RV 1991	3 2200.0	18.6 15.0			77.8 71.6 30-01-2024		4.1
81746 -2	NE SEC 34 TWP 77 RGE 3 W6M WANHAM WATERCOURSE CULVERT ON LOCAL ROAD, 3 KM SE OF WANHAM	PEACE REGION GRANDE PRAIRIE CT BIRCH HILLS	BIRCH HILLS COUNTY UNDEFINED CMA CENTRAL PEACE-NOTLEY	MP LOCAL ROAD TRIBUTARY TO SADDLE BURNT RIVER	BRIDGE CULV	RV 2014	1 2000.0	8.0 -15.0			77.8 84.2 07-09-2022		
81747 -1	SE SEC 25 TWP 74 RGE 22 W5M WHITEMUD CRE WATERCOURSE CULVERT ON LOCAL ROAD NEAR WHITEMUD CRE	PEACE REGION PEACE RIVER MD SMOKY RIVER	M.D. OF SMOKY RIVER NO. UNDEFINED CMA CENTRAL PEACE-NOTLEY	MP LOCAL ROAD TRIBUTARY TO CLOUSTON CREEK	BRIDGE CULV	RV 1993	1 1600.0	8.0 -6.0			55.6 72.0 08-10-2020		3.2
81749 -1	NW SEC 24 TWP 70 RGE 25 W5M HARRINGTON C STRUCTURE ON LOCAL ROAD NEAR STURGEON HEIGHTS HARRINGTON C STRUCTURE ON LOCAL ROAD NEAR STURGEON HEI	PEACE REGION GRANDE PRAIRIE MD GREENVIEW	M.D. OF GREENVIEW NO. 16 UNDEFINED CMA CENTRAL PEACE-NOTLEY	MP LOCAL ROAD 2ND ORDER TRIBUTARY TO STURGEON CK	BRIDGE CULV	RV 2010	1 2400.0	12.0 20.0			55.6 73.5 15-10-2020		
81750 -1	SW SEC 8 TWP 77 RGE 19 W5M MCLENNAN WATERCOURSE CULVERT ON LOCAL ROAD, 8 KM SW OF MCLENNAN	PEACE REGION PEACE RIVER MD SMOKY RIVER	M.D. OF SMOKY RIVER NO. UNDEFINED CMA CENTRAL PEACE-NOTLEY	MP;MP;MP-FP-MP LOCAL ROAD TRIBUTARY TO PEAVINE CREEK (WATERCRS-	BRIDGE CULV	RV 1993	3 1200.0	9.0 0.0			55.6 53.6 03-11-2020		
81752 -1	NW SEC 34 TWP 49 RGE 7 W5M DRAYTON VALL WATERCOURSE CULVERT ON LOCAL ROAD NEAR DRAYTON VALL	NORTH CENTRAL REGION STONY PLAIN CT BRAZEAU	BRAZEAU COUNTY UNDEFINED CMA DRAYTON VALLEY-DEVON	MP;MP LOCAL ROAD 2ND ORDER TRIBUTARY TO NORTH	BRIDGE CULV	RV 1990	2 1200.0	7.3 0.0			77.8 80.3 13-07-2021		1.8
81753 -1	SW SEC 3 TWP 50 RGE 7 W5M DRAYTON VALL WATERCOURSE CULVERT ON LOCAL ROAD NEAR DRAYTON VALL	NORTH CENTRAL REGION STONY PLAIN CT BRAZEAU	BRAZEAU COUNTY UNDEFINED CMA DRAYTON VALLEY-DEVON	MP;MP LOCAL ROAD 2ND ORDER TRIBUTARY TO NORTH	BRIDGE CULV	RV 1990	2 1400.0	8.0 -45.0			55.6 59.6 26-09-2024		2.0
81754 -1	SE SEC 1 TWP 48 RGE 7 W5M BUCK CREEK WATERCOURSE CULVERT ON HWY 616, 1 KM E OF BUCK CREEK	NORTH CENTRAL REGION STONY PLAIN CT BRAZEAU	Alberta Transportation (AIT) CMA11 DRAYTON VALLEY-DEVON	MP;MP 616:02 C1 1.068 TRIBUTARY TO BUCKLAKE CREEK	BRIDGE CULV	RV 1992	2 1600.0	9.0 -30.0			44.4 47.0 25-06-2024		2.7
81755 -1	SE SEC 33 TWP 48 RGE 6 W5M DRAYTON VALL WATERCOURSE CULVERT ON LOCAL ROAD NEAR DRAYTON VALL	NORTH CENTRAL REGION STONY PLAIN CT BRAZEAU	BRAZEAU COUNTY UNDEFINED CMA DRAYTON VALLEY-DEVON	SPE LOCAL ROAD TRIBUTARY TO BUCKLAKE CREEK	BRIDGE CULV	RV 1973	1 2433.0	4.9			22.2 42.0 10-10-2024		
81756 -1	NW SEC 26 TWP 53 RGE 9 W5M WILDWOOD WATERCOURSE CULVERT ON LOCAL ROAD NEAR WILDWOOD	NORTH CENTRAL REGION EDSON CT YELLOWHEAD	YELLOWHEAD COUNTY UNDEFINED CMA WEST YELLOWHEAD	MP LOCAL ROAD TRIBUTARY TO LOBSTICK RIVER	BRIDGE CULV	RV 1991	1 1600.0	14.5			77.8 72.8 25-01-2022		4.1
81757 -2	NW SEC 18 TWP 46 RGE 18 W5M ROBB WATERCOURSE CULVERT ON HWY 734, 44 KM SE OF ROBB	NORTH CENTRAL REGION EDSON CT YELLOWHEAD	Alberta Transportation (AIT) CMA13 WEST YELLOWHEAD	MP;MP 734:22 C1 40.966 WATERCOURSE (WATERCRS-NI)	BRIDGE CULV	RV 2014	2 1200.0	10.8			77.8 73.0 12-10-2024		
81758 -2	SW SEC 33 TWP 48 RGE 21 W5M ROBB CHANCE CREEK CULVERT ON HIGHWAY 40, 6 KM SW OF ROBB	NORTH CENTRAL REGION EDSON CT YELLOWHEAD	Alberta Transportation (AIT) CMA13 WEST YELLOWHEAD	SP-MP-SPE-MPE-MP 40:24 C1 35.978 CHANCE CREEK (WATERCRS-ST)	BRIDGE CULV	RV 1978	1 3000.0	14.5 40.0			22.2 29.0 15-08-2024		
81759 -1	NW SEC 5 TWP 68 RGE 19 W4M ATHABASCA WATERCOURSE CULVERT ON LOCAL ROAD NEAR ATHABASCA	NORTH CENTRAL REGION ATHABASCA CT ATHABASCA	ATHABASCA COUNTY UNDEFINED CMA ATHABASCA-BARRHEAD-	MP LOCAL ROAD 2ND ORDER TRIBUTARY TO ATHABASCA	BRIDGE CULV	RV 1991	1 2000.0	12.2 11.0			55.6 59.5 11-08-2022		5.5
81760 -1	SE SEC 17 TWP 68 RGE 19 W4M ATHABASCA WATERCOURSE CULVERT ON LOCAL ROAD NEAR ATHABASCA	NORTH CENTRAL REGION ATHABASCA CT ATHABASCA	ATHABASCA COUNTY UNDEFINED CMA ATHABASCA-BARRHEAD-	MP;MP LOCAL ROAD TRIBUTARY TO ATHABASCA RIVER	BRIDGE CULV	RV 1991	2 1800.0	12.5 0.0			77.8 80.4 11-08-2022		4.2

<div><div>Alberta</div><div>Transportation</div></div>		<div>Transportation Infrastructure Management System</div> <div>Bridge Structures Report</div> <div>All 'IN SERVICE' Structures - Sorted By: File Number</div>										2025/03/06			
														Page 653 of 772	
BF	Legal Land Location Structure Name Location Description	Region District Municipality	Managed By CMA Constituency	Span Types Located On Located Over	Structure Type	Usage Yr Built Yr Supstr	No. Spans Pipes Max Span Length Max Pipe Dia	Clear Rdwy Nom Length Skew	Single (t) Semi (t) Train (t)	Stru Suff	Rat. % Rat. % Insp Date	Theor VCL On Meas VCL On	Deck Height Theor VCL Over Meas VCL Over		
81761 -1	SW SEC 5 TWP 69 RGE 19 W4M ATHABASCA BEAR CREEK CULVERT ON LOCAL ROAD NEAR ATHABASCA	NORTH CENTRAL REGION ATHABASCA CT ATHABASCA	ATHABASCA COUNTY UNDEFINED CMA ATHABASCA-BARRHEAD-	SP LOCAL ROAD TRIBUTARY TO ATHABASCA RIVER	BRIDGE CULV	RV 1991	1 2430.0	11.0 -17.0			55.6 60.3 26-08-2020		10.0		
81762 -1	NE SEC 33 TWP 68 RGE 19 W4M ATHABASCA DEER CREEK (TRIBUTARY TO ATHABASCA RIVER) CULVERT ON LOCAL ROAD, 20 KM NW	NORTH CENTRAL REGION ATHABASCA CT ATHABASCA	ATHABASCA COUNTY UNDEFINED CMA ATHABASCA-BARRHEAD-	SP LOCAL ROAD TRIBUTARY TO ATHABASCA RIVER	BRIDGE CULV	RV 1991	1 3050.0	11.0 -12.0			55.6 55.8 26-08-2020		9.5		
81764 -1	SE SEC 29 TWP 69 RGE 20 W4M GRASSLAND WATERCOURSE CULVERT ON LOCAL ROAD NEAR GRASSLAND	NORTH CENTRAL REGION ATHABASCA CT ATHABASCA	ATHABASCA COUNTY UNDEFINED CMA ATHABASCA-BARRHEAD-	MP LOCAL ROAD TRIBUTARY TO ATHABASCA RIVER	BRIDGE CULV	RV 1993	1 1600.0	11.0 			77.8 78.2 18-06-2020		4.1		
81765 -1	NE SEC 29 TWP 69 RGE 20 W4M ATHABASCA CATTLEPASS CULVERT ON LOCAL ROAD NEAR ATHABASCA	NORTH CENTRAL REGION ATHABASCA CT ATHABASCA	ATHABASCA COUNTY UNDEFINED CMA ATHABASCA-BARRHEAD-	MP LOCAL ROAD TRAIL-ANIMAL OVER SP	BRIDGE CULV	SP 1993	1 2200.0	11.0 			33.3 61.3 03-05-2024		3.4		
81766 -1	NE SEC 13 TWP 72 RGE 21 W4M CALLING LAKE WATERCOURSE CULVERT ON LOCAL ROAD NEAR CALLING RIVE	NORTH CENTRAL REGION FORT MCMURRAY MD OPPORTUNITY	M.D. OF OPPORTUNITY NO. 17 UNDEFINED CMA LESSER SLAVE LAKE	MP LOCAL ROAD 2ND ORDER TRIBUTARY TO CALLING RIVER	BRIDGE CULV	RV 1992	1 1800.0	11.0 0.0			77.8 69.4 30-04-2017		4.6		
81767 -1	SE SEC 32 TWP 69 RGE 20 W4M ATHABASCA CATTLEPASS CULVERT ON LOCAL ROAD NEAR ATHABASCA	NORTH CENTRAL REGION ATHABASCA CT ATHABASCA	ATHABASCA COUNTY UNDEFINED CMA ATHABASCA-BARRHEAD-	MP LOCAL ROAD TRAIL-ANIMAL OVER SP	BRIDGE CULV	SP 1993	1 2200.0	11.0 			88.9 81.3 03-05-2024		3.1		
81768 -1	NW SEC 27 TWP 72 RGE 21 W4M CALLING LAKE THREE MILE CREEK (TRIBUTARY TO CALLUM CREEK) CULVERT ON LOCAL ROAD, 6.5 KM	NORTH CENTRAL REGION FORT MCMURRAY MD OPPORTUNITY	M.D. OF OPPORTUNITY NO. 17 UNDEFINED CMA LESSER SLAVE LAKE	SP LOCAL ROAD TRIBUTARY TO CALLING RIVER (WATERCRS-	BRIDGE CULV	RV 1992	1 3360.0	11.0 			88.9 84.4 30-04-2017		8.7		
81771 -1	SE SEC 5 TWP 54 RGE 4 W5M DARWELL WATERCOURSE CULVERT ON LOCAL ROAD NEAR DARWELL	NORTH CENTRAL REGION STONY PLAIN CT LAC STE. ANNE	LAC STE. ANNE COUNTY UNDEFINED CMA LAC STE. ANNE-PARKLAND	MP LOCAL ROAD TRIBUTARY TO STURGEON RIVER	BRIDGE CULV	RV 1988	1 1800.0	8.0 			77.8 73.4 19-10-2020		2.4		
81772 N-1	SE SEC 15 TWP 53 RGE 24 W4M CAPILANO/CNR (B270) CAPILANO DRIVE OVER CNR AND LRT AT EDMONTON	NORTH CENTRAL REGION STONY PLAIN EDMONTON	EDMONTON UNDEFINED CMA EDMONTON-HIGHLANDS-	WG LOCAL ROAD RAILWAY CNR ,RAILWAY LRT	MAJOR BRIDGE	RO 1995 1995	1 51.4 -48.0	13.1 51.4 -48.0	28.0 49.0 62.0	55.6 57.5 10-07-2024		7.0			
81772 S-2	SE SEC 15 TWP 53 RGE 24 W4M CAPILANO/CNR (B271) CAPILANO DRIVE OVER CNR AND LRT AT EDMONTON	NORTH CENTRAL REGION STONY PLAIN EDMONTON	EDMONTON UNDEFINED CMA EDMONTON-HIGHLANDS-	WG LOCAL ROAD RAILWAY CNR ,RAILWAY LRT	MAJOR BRIDGE	RO 1995 1995	1 51.4 -48.0	13.1 51.4 -48.0	28.0 49.0 62.0	66.7 62.0 10-07-2024		7.0			
81773 BXL-1	SE SEC 24 TWP 108 RGE 13 W5M PEACE RIVER BANK PROTECTION, AT FORT VERMILION	PEACE REGION PEACE RIVER CT MACKENZIE	MACKENZIE COUNTY UNDEFINED CMA PEACE RIVER	PEACE RIVER (WATERCRS-ST)	EXTENDED BANK P ROTECTION	1980									
81774 BXR-1	NW SEC 10 TWP 22 RGE 9 W5M KANANASKIS RIVER BANK PROTECTION NEAR SEEBE ON PROVINCIAL HIGHWAY 40	SOUTHERN REGION CALGARY ID KANANASKIS	Alberta Transportation (AIT) CMA28 BANFF-KANANASKIS	KANANASKIS RIVER (WATERCRS-ST)	EXTENDED BANK P ROTECTION	1975									
81775 BC-1	NW SEC 3 TWP 60 RGE 12 W5M SAKWATAMAU RIVER BANK PROTECTION ON PROVINCIAL HIGHWAY 43 NEAR	NORTH CENTRAL REGION EDSON CT WOODLANDS	Alberta Transportation (AIT) UNDEFINED CMA WEST YELLOWHEAD	SAKWATAMAU RIVER (WATERCRS-ST)	CHANNEL REALIGN MENT	1967									
81778 BGR-1	SW SEC 24 TWP 70 RGE 6 W6M WAPITI RIVER BANK PROTECTION ON PROVINCIAL HIGHWAY 40 NEAR GRANDE PRAIRIE	PEACE REGION GRANDE PRAIRIE CT GRANDE PRAIRIE	Alberta Transportation (AIT) CMA05 GRANDE PRAIRIE-WAPITI	WAPITI RIVER (WATERCRS-ST)	GUIDE BANK	1983				44.4 26-11-2024					
81778 BSR-2	SW SEC 24 TWP 70 RGE 6 W6M WAPITI RIVER BANK PROTECTION ON PROVINCIAL HIGHWAY 40 NEAR GRANDE PRAIRIE	PEACE REGION GRANDE PRAIRIE CT GRANDE PRAIRIE	Alberta Transportation (AIT) CMA05 GRANDE PRAIRIE-WAPITI	WAPITI RIVER (WATERCRS-ST)	SPUR	1983				55.6 26-11-2024					
81779 BXL-1	NW SEC 35 TWP 16 RGE 5 W5M LONGVIEW HIGHWOOD RIVER BANK PROTECTION NEAR HIGHWAY 541, 38.8 KM SW OF LONGVIEW	SOUTHERN REGION CALGARY ID KANANASKIS	Alberta Transportation (AIT) CMA27 BANFF-KANANASKIS	HIGHWOOD RIVER (WATERCRS-ST)	EXTENDED BANK P ROTECTION	1981									
81781 BSL-1	SE SEC 19 TWP 57 RGE 8 W6M SMOKY RIVER BANK PROTECTION NEAR GRANDE CACHE ON PROVINCIAL HIGHWAY 40	PEACE REGION GRANDE PRAIRIE MD GREENVIEW	Alberta Transportation (AIT) CMA05 WEST YELLOWHEAD	SMOKY RIVER (WATERCRS-ST)	SPUR	1983				33.3 26-11-2024					
81782 BXR-1	SW SEC 18 TWP 29 RGE 20 W4M NACMINE RED DEER RIVER BANK PROTECTION NEAR HIGHWAY 575,AT W BOUNDARY OF	CENTRAL REGION HANNA CT KNEEHILL	Alberta Transportation (AIT) CMA21 OLDS-DIDSBURY-THREE	RED DEER RIVER (WATERCRS-ST)	EXTENDED BANK P ROTECTION	1986				44.4 15-08-2020					
81783 B-1	NW SEC 28 TWP 99 RGE 22 W5M KEMP RIVER BANK PROTECTION NEAR HIGHWAY 35, 36 KM SE OF KEG RIVER	PEACE REGION PEACE RIVER CT NORTHERN LIGHTS	Alberta Transportation (AIT) CMA04 PEACE RIVER	KEMP RIVER (WATERCRS-ST)	GUIDE BANK	2018				100.0 03-12-2018					
81784 BSL-1	SE SEC 18 TWP 24 RGE 9 W5M BOW RIVER BANK PROTECTION NEAR HIGHWAY 1, AT NE BOUNDARY OF CANMORE	SOUTHERN REGION CALGARY MD BIGHORN	Alberta Transportation (AIT) CMA28 BANFF-KANANASKIS	BOW RIVER (WATERCRS-ST)	SPUR	1969									
81785 BSL-1	NW SEC 35 TWP 52 RGE 13 W4M AKASU LAKE (N) BANK PROTECTION ON PROVINCIAL HIGHWAY 631 NEAR LAVOY	CENTRAL REGION VERMILION CT MINBURN	Alberta Transportation (AIT) CMA14 FORT SASKATCHEWAN-	AKASU LAKE (WATERCRS-ST)	SPUR	1988									

<div><div><div>Alberta</div><div>Transportation</div></div></div>		<div>Transportation Infrastructure Management System</div> <div>Bridge Structures Report</div> <div>All 'IN SERVICE' Structures - Sorted By: File Number</div>												2025/03/06	
														Page 654 of 772	
BF	Legal Land Location Structure Name Location Description	Region District Municipality	Managed By CMA Constituency	Span Types Located On Located Over	Structure Type	Usage Yr Built Yr Supstr	No. Spans Pipes Max Span Length Max Pipe Dia	Clear Rdwy Nom Length Skew	Single (t) Semi (t) Train (t)	Stru Suff	Rat. % Insp Date	Theor VCL On Meas VCL On	Deck Height Theor VCL Over Meas VCL Over		
81786 BGL-1 NE SEC 24 TWP 21 RGE 7 W5M	ELBOW RIVER BANK PROTECTION ON PROVINCIAL HIGHWAY 66 NEAR BRAGG CREEK	SOUTHERN REGION CALGARY ID KANANASKIS	Alberta Transportation (AIT) CMA27 BANFF-KANANASKIS	ELBOW RIVER (WATERCRS-ST)	GUIDE BANK	1982									
81786 BSL-2 NE SEC 24 TWP 21 RGE 7 W5M	ELBOW RIVER BANK PROTECTION ON PROVINCIAL HIGHWAY 66 NEAR BRAGG CREEK	SOUTHERN REGION CALGARY ID KANANASKIS	Alberta Transportation (AIT) CMA27 BANFF-KANANASKIS	ELBOW RIVER (WATERCRS-ST)	SPUR	1982									
81790 BXL-1 SE SEC 19 TWP 23 RGE 8 W5M	KANANASKIS RIVER BANK PROTECTION NEAR SEEBE ON PROVINCIAL HIGHWAY 40	SOUTHERN REGION CALGARY ID KANANASKIS	Alberta Transportation (AIT) CMA28 BANFF-KANANASKIS	KANANASKIS RIVER (WATERCRS-ST)	EXTENDED BANK P ROTECTION	1974									
81791 BSR-1NW SEC 33 TWP 45 RGE 18 W5M	PEMBINA RIVER BANK PROTECTION ON PROVINCIAL HIGHWAY 734 NEAR ROBB	NORTH CENTRAL REGION EDSON CT YELLOWHEAD	Alberta Transportation (AIT) CMA13 WEST YELLOWHEAD	PEMBINA RIVER (WATERCRS-ST)	SPUR	1986					44.4				
81792 BSR-1NE SEC 35 TWP 73 RGE 17 W5M	WEST PRAIRIE RIVER BANK PROTECTION ON LOCAL ROAD NEAR HIGH PRAIRIE	PEACE REGION PEACE RIVER CT BIG LAKES	BIG LAKES COUNTY UNDEFINED CMA LESSER SLAVE LAKE	WEST PRAIRIE RIVER (WATERCRS-ST)	SPUR	1981					12-10-2024				
81793 BSL-1 NE SEC 11 TWP 73 RGE 10 W5M	SWAN RIVER BANK PROTECTION ON PROVINCIAL HIGHWAY 2 NEAR KINUSO	PEACE REGION PEACE RIVER CT BIG LAKES	Alberta Transportation (AIT) UNDEFINED CMA LESSER SLAVE LAKE	SWAN RIVER (WATERCRS-ST)	SPUR	1981									
81793 BSR-2NE SEC 11 TWP 73 RGE 10 W5M	SWAN RIVER BANK PROTECTION ON PROVINCIAL HIGHWAY 2 NEAR KINUSO	PEACE REGION PEACE RIVER CT BIG LAKES	Alberta Transportation (AIT) CMA06 LESSER SLAVE LAKE	SWAN RIVER (WATERCRS-ST)	SPUR	1981									
81793 BSL-3 SW SEC 13 TWP 73 RGE 10 W5M	SWAN RIVER BANK PROTECTION ON PROVINCIAL HIGHWAY 2 NEAR KINUSO	PEACE REGION PEACE RIVER CT BIG LAKES	Alberta Transportation (AIT) UNDEFINED CMA LESSER SLAVE LAKE	SWAN RIVER (WATERCRS-ST)	SPUR	1981									
81794 BC-1 SE SEC 8 TWP 53 RGE 27 W5M	MOBERLY CREEK BANK PROTECTION ON PROVINCIAL HIGHWAY 40 NEAR WILD HAY	NORTH CENTRAL REGION EDSON CT YELLOWHEAD	Alberta Transportation (AIT) CMA13 WEST YELLOWHEAD	MOBERLY CREEK (WATERCRS-ST)	CHANNEL REALIGN MENT	1969									
81795 BGL-1 SW SEC 32 TWP 27 RGE 18 W4M	DRUMHELLER RED DEER RIVER BANK PROTECTION ON PROVINCIAL HIGHWAY 10 NEAR EAST COULEE	CENTRAL REGION HANNA DRUMHELLER	Alberta Transportation (AIT) CMA21 DRUMHELLER-STETTTLER	RED DEER RIVER (WATERCRS-ST)	GUIDE BANK	1992					44.4				
81795 BSL-2 SW SEC 32 TWP 27 RGE 18 W4M	DRUMHELLER RED DEER RIVER BANK PROTECTION ON PROVINCIAL HIGHWAY 10 NEAR EAST COULEE	CENTRAL REGION HANNA DRUMHELLER	Alberta Transportation (AIT) CMA21 DRUMHELLER-STETTTLER	RED DEER RIVER (WATERCRS-ST)	SPUR	1992					17-10-2019				
81797 -1 NW SEC 31 TWP 66 RGE 19 W4M	DONATVILLE PINE CREEK BRIDGE ON LOCAL ROAD, 5 KM W OF DONATVILLE	NORTH CENTRAL REGION ATHABASCA CT ATHABASCA	ATHABASCA COUNTY UNDEFINED CMA ATHABASCA-BARRHEAD-	SCC LOCAL ROAD PINE CREEK (WATERCRS-ST)	MAJOR BRIDGE	RV 1992 1992	4 12.0	11.9 46.0	28.0 49.0 62.0		50.0 57.6		6.9		
81798 -1 SE SEC 31 TWP 68 RGE 17 W4M	GRASSLAND CHARRON CREEK (TRIBUTARY TO PINE CREEK) BRIDGE ON LOCAL ROAD, 19 KM NW OF	NORTH CENTRAL REGION ATHABASCA CT ATHABASCA	ATHABASCA COUNTY UNDEFINED CMA ATHABASCA-BARRHEAD-	SCC LOCAL ROAD TRIBUTARY TO PINE CREEK (WATERCRS-ST)	MAJOR BRIDGE	RV 1992 1992	2 12.0	11.9 24.0 0.0	28.0 49.0 62.0		66.7 67.7	24-01-2023	4.9		
81799 ES-1 SE SEC 15 TWP 25 RGE 1 W5M	CALGARY BEDD; HWY 2; NOSE CREEK; BEDDINGTON TRAIL CPR OVERPASS ON BEDDINGTON TRAIL (E TO S RAMP) TO DEERFOOT TRAIL	SOUTHERN REGION CALGARY CALGARY	Alberta Transportation (AIT) DEERFOOT/STONEY CALGARY-BEDDINGTON	CB 772:01 L1 0.356 RAILWAY CPR	MAJOR BRIDGE	RO 1992 1992	4 39.5	9.0 140.0 30.0	28.0 49.0 62.0		83.3 66.3	27-05-2023			
81800 NW-1 SE SEC 15 TWP 25 RGE 1 W5M	CALGARY BEDD BEDDINGTON TRAIL NE OVER DEERFOOT TRAIL INTERCHANGE, AT CALGARY	SOUTHERN REGION CALGARY CALGARY	Alberta Transportation (AIT) DEERFOOT/STONEY CALGARY-NORTH EAST	CB 772:01 R1 0.886 2:15 R1 42.205, 2:15 L1 42.314	MAJOR BRIDGE	GS 1993 1993	6 38.0	12.2 214.0 5.0	28.0 49.0 62.0		83.3 66.3	27-05-2023	5.3		
81800 ZN1-4 SW SEC 11 TWP 25 RGE 1 W5M	CALGARY BEDD BEDDINGTON TRAIL NE OVER DEERFOOT TRAIL INTERCHANGE, AT CALGARY	SOUTHERN REGION CALGARY CALGARY	Alberta Transportation (AIT) DEERFOOT/STONEY CALGARY-BHULLAR-MCCALL	2:15 L1 41.101, 2:15 R1 40.989 2:15 L1 41.101, 2:15 R1 40.989	TRUSS (CANTILEV ER) STRUCTURE	2010					88.9				
81800 ZN2-5 NW SEC 11 TWP 25 RGE 1 W5M	CALGARY BEDD BEDDINGTON TRAIL NE OVER DEERFOOT TRAIL INTERCHANGE, AT CALGARY	SOUTHERN REGION CALGARY CALGARY	Alberta Transportation (AIT) DEERFOOT/STONEY CALGARY-BHULLAR-MCCALL	2:15 R1 41.461 2:15 R1 41.461	TUBE STRUCTURE	2010					88.9				
81801 -1 NE SEC 32 TWP 21 RGE 29 W4M	CALGARY DUNBOW ROAD OVER HIGHWAY 2 INTERCHANGE, 2 KM S OF CALGARY	SOUTHERN REGION CALGARY CT FOOTHILLS	CRP STONEY TRAIL SE HIGHWOOD	CX 25151:02 L1 0.585, 25151:02 R1 0.586 2:15 R1 4.339, 2:15 L1 4.448	MAJOR BRIDGE	GS 2001 2001	2 36.0	21.5 72.0 -22.0	28.0 49.0 62.0		72.2 60.9	14-09-2023	7.4 5.4		
81802 N-1 SW SEC 9 TWP 22 RGE 29 W4M	CALGARY BOW RIVER BRIDGE ON HIGHWAY 2/DEERFOOT TRAIL, AT CALGARY	SOUTHERN REGION CALGARY CT FOOTHILLS	CRP STONEY TRAIL SE HIGHWOOD	NU 2:15 R1 6.562 BOW RIVER (WATERCRS-ST)	MAJOR BRIDGE	RV 2002 2002	4 65.0	12.9 236.0 -10.0	28.0 49.0 62.0		66.7 61.7	14-09-2023	9.5		
81802 S-2 SW SEC 9 TWP 22 RGE 29 W4M	CALGARY BOW RIVER BRIDGE ON HIGHWAY 2/DEERFOOT TRAIL, AT CALGARY	SOUTHERN REGION CALGARY CT FOOTHILLS	CRP STONEY TRAIL SE HIGHWOOD	NU 2:15 L1 6.672 BOW RIVER (WATERCRS-ST)	MAJOR BRIDGE	RV 2002 2002	4 65.0	12.9 236.0 -10.0	28.0 49.0 62.0		66.7 61.7	14-09-2023	9.5		
81805 -1 NE SEC 5 TWP 48 RGE 24 W5M	LOCAL ROAD OVER PROVINCIAL HIGHWAY 40 NEAR LUSCAR LOCAL ROAD OVER PROVINCIAL HIGHWAY 40 NEAR LUSCAR	NORTH CENTRAL REGION EDSON CT YELLOWHEAD	Alberta Transportation (AIT) CMA13 WEST YELLOWHEAD	SCA MUNICIPAL ROAD 40:28 C1 14.627	BRIDGE CULV	GF 1992	1 10770.0	9.0			55.6 69.5	20-12-2024			

		Transportation Infrastructure Management System Bridge Structures Report All 'IN SERVICE' Structures - Sorted By: File Number										2025/03/06	
		Page 655 of 772											
BF	Legal Land Location Structure Name Location Description	Region District Municipality	Managed By CMA Constituency	Span Types Located On Located Over	Structure Type	Usage Yr Built Yr Supstr	No. Spans Pipes Max Span Length Max Pipe Dia	Clear Rdwy Nom Length Skew	Single (t) Semi (t) Train (t)	Stru Suff Insp	Rat. % Rat. % Date	Theor VCL On Meas VCL On	Deck Height Theor VCL Over Meas VCL Over
81806 -2	SW SEC 6 TWP 48 RGE 6 W5M DRAYTON VALLEY WATERCOURSE CULVERT ON LOCAL ROAD, 27 KM SE OF DRAYTON VALLEY	NORTH CENTRAL REGION STONY PLAIN CT BRAZEAU	BRAZEAU COUNTY CMA11 DRAYTON VALLEY-DEVON	MP:MP LOCAL ROAD TRIBUTARY TO BUCKLAKE CREEK	BRIDGE CULV	RV 2023	2 1400.0	5.7			100.0 82.1 24-10-2023		
81807 -1	NW SEC 8 TWP 53 RGE 26 W4M SPRUCE GROVE WATERCOURSE CULVERT ON RAMP, 10 KM NE OF SPRUCE GROVE	NORTH CENTRAL REGION STONY PLAIN CT PARKLAND	Alberta Transportation (AIT) CMA11 LAC STE. ANNE-PARKLAND	SP RAMP 100-1 H 3RD ORDER TRIBUTARY TO ATIM CK	BRIDGE CULV	RV 1992	1 2430.0	13.0			77.8 67.0 20-06-2024		7.6
81808 -1	SW SEC 17 TWP 53 RGE 26 W4M SPRUCE GROVE WATERCOURSE CULVERT ON RAMP, 10 KM NE OF SPRUCE GROVE	NORTH CENTRAL REGION STONY PLAIN CT PARKLAND	Alberta Transportation (AIT) CMA11 LAC STE. ANNE-PARKLAND	SP RAMP 100-1 A 3RD ORDER TRIBUTARY TO ATIM CK	BRIDGE CULV	RV 1992	1 2430.0	17.0			77.8 61.8 20-06-2024		10.6
81809 -1	NW SEC 27 TWP 68 RGE 17 W4M GRASSLAND CATTLEPASS CULVERT ON LOCAL ROAD NEAR GRASSLAND	NORTH CENTRAL REGION ATHABASCA CT ATHABASCA	ATHABASCA COUNTY UNDEFINED CMA ATHABASCA-BARRHEAD-	MP LOCAL ROAD TRAIL-ANIMAL OVER SP	BRIDGE CULV	SP 1992	1 2200.0	9.3			77.8 81.2 11-08-2022		3.0
81810 -1	SW SEC 4 TWP 51 RGE 10 W5M CYNTHIA WATERCOURSE CULVERT ON PROVINCIAL HIGHWAY 753 NEAR CYNTHIA	NORTH CENTRAL REGION EDSON CT YELLOWHEAD	Alberta Transportation (AIT) CMA12 WEST YELLOWHEAD	SP 753:04 C1 9.886 WATERCOURSE (WATERCRS-NI)	BRIDGE CULV	RV 2000	1 2430.0	11.0			77.8 67.4 19-04-2022		15.1
81812 -1	SE SEC 13 TWP 53 RGE 27 W4M SPRUCE GROVE WATERCOURSE CULVERT ON LOCAL ROAD NEAR SPRUCE GROVE	NORTH CENTRAL REGION STONY PLAIN CT PARKLAND	PARKLAND COUNTY UNDEFINED CMA LAC STE. ANNE-PARKLAND	MP:MP LOCAL ROAD TRIBUTARY TO ATIM CREEK (WATERCRS-ST)	BRIDGE CULV	RV 1992	2 1600.0	8.0			55.6 63.4 08-06-2021		2.6
81814 -1	SE SEC 23 TWP 48 RGE 10 W5M LODGEPOLE CATTLE PASS UNDER HIGHWAY 753 NEAR LODGEPOLE	NORTH CENTRAL REGION STONY PLAIN CT BRAZEAU	Alberta Transportation (AIT) CMA11 DRAYTON VALLEY-DEVON	SC 753:02 C1 7.928 TRAIL-ANIMAL OVER SP	STANDARD BRIDGE	SP 1993 1993	1 6.0	16.4 6.0	28.0 49.0 62.0	66.7 63.9 26-09-2024			4.1
81815 -1	NE SEC 27 TWP 48 RGE 10 W5M LODGEPOLE CATTLE PASS UNDER HIGHWAY 753 NEAR LODGEPOLE	NORTH CENTRAL REGION STONY PLAIN CT BRAZEAU	Alberta Transportation (AIT) CMA11 DRAYTON VALLEY-DEVON	SC 753:02 C1 10.706 TRAIL-ANIMAL OVER SP	STANDARD BRIDGE	SP 1993 1993	1 6.0	12.8 6.0	28.0 49.0 62.0	66.7 62.2 26-09-2024			3.3
81817 -1	NW SEC 32 TWP 48 RGE 7 W5M DRAYTON VALL WATERCOURSE CULVERT ON LOCAL ROAD NEAR DRAYTON VALL	NORTH CENTRAL REGION STONY PLAIN DRAYTON VALLEY	DRAYTON VALLEY UNDEFINED CMA DRAYTON VALLEY-DEVON	SP LOCAL ROAD TRIBUTARY TO NORTH SASKATCHEWAN	BRIDGE CULV	RV 1910	1 2430.0	6.4			44.4 46.9 28-05-2014		3.6
81818 -1	SW SEC 21 TWP 48 RGE 4 W5M BRETON WATERCOURSE CULVERT ON LOCAL ROAD NEAR BRETON	NORTH CENTRAL REGION STONY PLAIN CT BRAZEAU	BRAZEAU COUNTY UNDEFINED CMA DRAYTON VALLEY-DEVON	SPE LOCAL ROAD TRIBUTARY TO POPLAR CREEK (WATERCRS-	BRIDGE CULV	RV 1993	1 1502.0	4.9			44.4 56.3 10-10-2024		3.4
81819 -1	SW SEC 20 TWP 48 RGE 4 W5M BRETON WATERCOURSE CULVERT ON LOCAL ROAD NEAR BRETON	NORTH CENTRAL REGION STONY PLAIN CT BRAZEAU	BRAZEAU COUNTY UNDEFINED CMA DRAYTON VALLEY-DEVON	MP LOCAL ROAD TRIBUTARY TO POPLAR CREEK (WATERCRS-	BRIDGE CULV	RV 1993	1 2200.0	7.5			77.8 77.5 12-07-2021		5.0
81820 -1	SW SEC 11 TWP 65 RGE 19 W4M BOYLE WATERCOURSE CULVERT ON LOCAL ROAD NEAR BOYLE	NORTH CENTRAL REGION ATHABASCA CT ATHABASCA	ATHABASCA COUNTY UNDEFINED CMA ATHABASCA-BARRHEAD-	MP LOCAL ROAD TRIBUTARY TO FLAT CREEK (WATERCRS-ST)	BRIDGE CULV	RV 1993	1 2400.0	8.0			77.8 75.1 13-09-2022		3.0
81821 -1	NE SEC 30 TWP 52 RGE 22 W4M SHERWOOD PAR WATERCOURSE CULVERT ON LOCAL ROAD NEAR SHERWOOD PAR	NORTH CENTRAL REGION STONY PLAIN CT STRATHCONA	STRATHCONA COUNTY UNDEFINED CMA STRATHCONA-SHERWOOD	MP LOCAL ROAD TRIBUTARY TO OLDMAN CREEK (WATERCRS-	BRIDGE CULV	RV 1993	1 1800.0	8.0			77.8 70.6 01-10-2020		4.9
81822 -1	SW SEC 4 TWP 58 RGE 5 W5M CATTLEPASS CULVERT ON HWY 654 NEAR CHERHILL	NORTH CENTRAL REGION ATHABASCA CT BARRHEAD	Alberta Transportation (AIT) CMA12 ATHABASCA-BARRHEAD-	MP 654:01 C1 19.411 TRAIL-ANIMAL	BRIDGE CULV	SP 1993	1 2200.0	11.0			77.8 81.4 07-08-2024		
81823 -1	NW SEC 26 TWP 59 RGE 12 W5M WHITECOURT WHITECOURT C CULVERT ON LOCAL ROAD NEAR WHITECOURT	NORTH CENTRAL REGION EDSON WHITECOURT	WHITECOURT UNDEFINED CMA WEST YELLOWHEAD	MP LOCAL ROAD TRIBUTARY TO MCLEOD RIVER (WATERCRS-	BRIDGE CULV	RV 1995	1 2200.0	9.0			66.7 67.7 27-12-2022		4.5
81824 -1	SE SEC 9 TWP 58 RGE 22 W4M REDWATER WATERCOURSE CULVERT ON LOCAL ROAD NEAR REDWATER	NORTH CENTRAL REGION ATHABASCA CT THORHILD	THORHILD COUNTY UNDEFINED CMA ATHABASCA-BARRHEAD-	MP LOCAL ROAD TRIBUTARY TO REDWATER RIVER	BRIDGE CULV	RV 1993	1 1500.0	6.7			44.4 67.2 18-07-2024		4.5
81826 -1	NW SEC 17 TWP 7 RGE 29 W4M PINCHER CREE DAM SPILLWAY (OLDMAN RIVER BRIDGE ON HIGHWAY 785), 10 KM N OF PINCHER CREEE	SOUTHERN REGION LETHBRIDGE MD PINCHER CREEK	Alberta Transportation (AIT) CMA26 LIVINGSTONE-MACLEOD	DBT 785:02 C1 9.821 OLDMAN RIVER (WATERCRS-ST)	MAJOR BRIDGE	RV 1988 1988	9 16.9	9.0 141.7 9.0	28.0 49.0 62.0	77.8 70.5 22-08-2022			18.7
81828 -1	SE SEC 17 TWP 52 RGE 14 W4M VEGREVILLE VERMILION RIVER BRIDGE ON LOCAL ROAD NEAR VEGREVILLE	CENTRAL REGION VERMILION CT MINBURN	COUNTY OF MINBURN NO. 27 UNDEFINED CMA FORT SASKATCHEWAN-	HC LOCAL ROAD VERMILION RIVER (WATERCRS-ST)	STANDARD BRIDGE	RV 1960 1960	4 8.5	7.3 29.2	28.0 49.0 65.5	27.8 53.1 18-09-2023			4.8
81829 -1	SE SEC 4 TWP 73 RGE 9 W4M CONKLIN WATERCOURSE CULVERT ON PROVINCIAL HIGHWAY 881 NEAR CONKLIN	NORTH CENTRAL REGION ATHABASCA CT LAC LA BICHE	Alberta Transportation (AIT) CMA08 FORT MCMURRAY-LAC LA	SP 881:21 C1 0.453 CLYDE RIVER (WATERCRS-ST)	BRIDGE CULV	RV 1993	1 1810.0	9.7			55.6 51.8 28-08-2024		7.0
81830 -1	SW SEC 23 TWP 73 RGE 9 W4M CONKLIN WATERCOURSE CULVERT ON PROVINCIAL HIGHWAY 881 NEAR CONKLIN	NORTH CENTRAL REGION FORT MCMURRAY CT LAC LA BICHE	Alberta Transportation (AIT) CMA07 FORT MCMURRAY-LAC LA	SP 881:21 C1 6.520 TRIBUTARY TO CLYDE RIVER (WATERCRS-	BRIDGE CULV	RV 1993	1 2740.0	10.0			55.6 63.8 28-08-2024		
81831 -1	NW SEC 30 TWP 73 RGE 8 W4M CONKLIN WATERCOURSE CULVERT ON PROVINCIAL HIGHWAY 881 NEAR CONKLIN	NORTH CENTRAL REGION FORT MCMURRAY CT LAC LA BICHE	Alberta Transportation (AIT) CMA07 FORT MCMURRAY-LAC LA	SP 881:21 C1 10.811 WATERCOURSE (WATERCRS-NI)	BRIDGE CULV	RV 1993	1 2430.0	10.0			77.8 75.5 28-08-2024		

		Transportation Infrastructure Management System Bridge Structures Report All 'IN SERVICE' Structures - Sorted By: File Number										2025/03/06	
		Page 656 of 772											
BF	Legal Land Location Structure Name Location Description	Region District Municipality	Managed By CMA Constituency	Span Types Located On Located Over	Structure Type	Usage Yr Built Yr Supstr	No. Spans Pipes Max Span Length Max Pipe Dia	Clear Rdwy Nom Length Skew	Single (t) Semi (t) Train (t)	Stru Suff Insp	Rat. % Rat. % Date	Theor VCL On Meas VCL On	Deck Height Theor VCL Over Meas VCL Over
81832 -1	NE SEC 17 TWP 74 RGE 8 W4M CONKLIN TRIBUTARY TO CLYDE RIVER CULVERT ON HIGHWAY 881, 33 KM S OF CONKLIN	NORTH CENTRAL REGION FORT MCMURRAY CT LAC LA BICHE	Alberta Transportation (AIT) CMA07 FORT MCMURRAY-LAC LA	SP 881:21 C1 18.336 TRIBUTARY TO CLYDE RIVER (WATERCRS-	BRIDGE CULV	RV 1993	1 3050.0	10.0			55.6 62.5 28-08-2024		
81833 -1	SW SEC 6 TWP 76 RGE 7 W4M CONKLIN WATERCOURSE CULVERT ON PROVINCIAL HIGHWAY 881 NEAR CONKLIN	NORTH CENTRAL REGION FORT MCMURRAY SPM WOOD BUFFALO	Alberta Transportation (AIT) CMA07 FORT MCMURRAY-LAC LA	SP 881:21 C1 36.336 TRIBUTARY TO SUNDAY CREEK (WATERCRS-	BRIDGE CULV	RV 1996	1 2740.0	10.5 -26.0			77.8 57.0 28-08-2024		13.4
81834 -1	NW SEC 6 TWP 76 RGE 7 W4M CONKLIN SUNDAY CREEK CULVERT ON HIGHWAY 881, 14 KM S OF CONKLIN	NORTH CENTRAL REGION FORT MCMURRAY SPM WOOD BUFFALO	Alberta Transportation (AIT) CMA07 FORT MCMURRAY-LAC LA	SP 881:21 C1 37.330 SUNDAY CREEK (WATERCRS-ST)	BRIDGE CULV	RV 1996	1 4140.0	10.0 -6.0			44.4 40.1 28-08-2024		
81835 -1	NE SEC 26 TWP 76 RGE 8 W4M CONKLIN BIRCH CREEK (TRIBUTARY TO JACKFISH RIVER) CULVERT ON HIGHWAY 881, 7 KM SW OF	NORTH CENTRAL REGION FORT MCMURRAY SPM WOOD BUFFALO	Alberta Transportation (AIT) CMA07 FORT MCMURRAY-LAC LA	SP 881:21 C1 44.049 BIRCH CREEK (WATERCRS-ST)	BRIDGE CULV	RV 1996	1 4610.0	10.0 -4.0			77.8 72.1 28-08-2024		10.3
81836 -1	NW SEC 2 TWP 77 RGE 8 W4M CONKLIN WATERCOURSE CULVERT ON PROVINCIAL HIGHWAY 881 NEAR CONKLIN	NORTH CENTRAL REGION FORT MCMURRAY SPM WOOD BUFFALO	Alberta Transportation (AIT) CMA07 FORT MCMURRAY-LAC LA	MP 881:21 C1 47.460 3RD ORDER TRIBUTARY TO BEAR CREEK (3)	BRIDGE CULV	RV 1996	1 1600.0	10.0 12.0			44.4 45.6 28-08-2024		
81837 -1	SW SEC 17 TWP 47 RGE 16 W4M HOLDEN HOLDEN DRAIN CULVERT ON LOCAL ROAD NEAR HOLDEN	CENTRAL REGION VERMILION CT BEAVER	BEAVER COUNTY UNDEFINED CMA CAMROSE	MP LOCAL ROAD 2ND ORDER TRIBUTARY TO VERMILION	BRIDGE CULV	RV 1993	1 2200.0	6.4			77.8 76.3 26-10-2020		2.9
81838 -1	SE SEC 23 TWP 109 RGE 8 W4M FT CHIPEWYAN WATERCOURSE BRIDGE ON LOCAL ROAD NEAR FT CHIPEWYAN	NORTH CENTRAL REGION FORT MCMURRAY SPM WOOD BUFFALO	REGIONAL MUNICIPALITY OF UNDEFINED CMA FORT MCMURRAY-WOOD	HC LOCAL ROAD TRIBUTARY TO ATHABASCA RIVER	STANDARD BRIDGE	RV 1961 1961	1 10.1	7.3 10.1	30.9 49.4 70.4		38.9 50.5 02-02-2023		3.0
81839 -1	NW SEC 18 TWP 63 RGE 7 W4M IRON RIVER CATTLEPASS CULVERT ON LOCAL ROAD NEAR IRON RIVER	NORTH CENTRAL REGION ATHABASCA MD BONNYVILLE	M.D. OF BONNYVILLE NO. 87 UNDEFINED CMA BONNYVILLE-COLD LAKE-ST.	MP LOCAL ROAD TRAIL-ANIMAL OVER SP	BRIDGE CULV	SP 1992	1 2200.0	7.1			66.7 69.9 02-07-2019		2.9
81841 -1	SW SEC 32 TWP 58 RGE 13 W4M VILNA CATTLEPASS CULVERT ON PROVINCIAL HIGHWAY 859 NEAR VILNA	NORTH CENTRAL REGION ATHABASCA CT SMOKY LAKE	Alberta Transportation (AIT) CMA07 ATHABASCA-BARRHEAD-	MP 859:02 C1 8.703 TRAIL-ANIMAL OVER SP	BRIDGE CULV	SP 1992	1 2200.0	12.0			55.6 62.5 24-08-2022		3.0
81842 -1	SW SEC 24 TWP 63 RGE 3 W4M GRAND CENTRE WATERCOURSE CULVERT ON PROVINCIAL HIGHWAY 897 NEAR GRAND CENTRE	NORTH CENTRAL REGION ATHABASCA MD BONNYVILLE	Alberta Transportation (AIT) CMA08 BONNYVILLE-COLD LAKE-ST.	MP 897:14 C1 4.683 TRIBUTARY TO MARIE CREEK (WATERCRS-	BRIDGE CULV	RV 1979	1 1829.0	9.2 -5.0			55.6 51.8 07-11-2024		
81843 -1	SW SEC 9 TWP 66 RGE 16 W4M CASLAN WATERCOURSE CULVERT ON LOCAL ROAD NEAR CASLAN	NORTH CENTRAL REGION ATHABASCA CT LAC LA BICHE	LAC LA BICHE COUNTY UNDEFINED CMA FORT MCMURRAY-LAC LA	MP LOCAL ROAD 2ND ORDER TRIBUTARY TO BEAVER RIVER	BRIDGE CULV	RV 1992	1 1600.0	9.2			44.4 58.3 07-04-2020		3.4
81844 -1	NW SEC 24 TWP 67 RGE 15 W4M LAC LA BICHE WATERCOURSE CULVERT ON LOCAL ROAD NEAR LAC LA BICHE	NORTH CENTRAL REGION ATHABASCA CT LAC LA BICHE	LAC LA BICHE COUNTY UNDEFINED CMA FORT MCMURRAY-LAC LA	MP LOCAL ROAD 2ND ORDER TRIBUTARY TO LAC LA BICHE	BRIDGE CULV	RV 1992	1 1800.0	7.5 10.0			55.6 61.4 01-11-2023		2.5
81845 -1	SW SEC 9 TWP 64 RGE 3 W4M COLD LAKE WATERCOURSE CULVERT ON LOCAL ROAD NEAR COLD LAKE	NORTH CENTRAL REGION ATHABASCA MD BONNYVILLE	M.D. OF BONNYVILLE NO. 87 UNDEFINED CMA BONNYVILLE-COLD LAKE-ST.	MP LOCAL ROAD TRIBUTARY TO MARIE CREEK (WATERCRS-	BRIDGE CULV	RV 1993	1 2200.0	8.0			77.8 78.5 24-09-2023		3.3
81846 -1	SW SEC 32 TWP 47 RGE 11 W4M VIKING CATTLEPASS CULVERT ON PROVINCIAL HIGHWAY 619 NEAR VIKING	CENTRAL REGION VERMILION CT BEAVER	Alberta Transportation (AIT) CMA16 CAMROSE	MP 619:02 C1 13.858 TRAIL-ANIMAL OVER SP	BRIDGE CULV	SP 1993	1 2550.0	8.6 -5.0			77.8 82.8 06-09-2022		4.1
81847 -1	NW SEC 30 TWP 46 RGE 6 W4M WAINWRIGHT CATTLEPASS CULVERT ON PROVINCIAL HIGHWAY 883 NEAR WAINWRIGHT	CENTRAL REGION VERMILION MD WAINWRIGHT	Alberta Transportation (AIT) CMA15 VERMILION-LLOYDMINSTER-	MP 883:02 C1 19.601 TRAIL-ANIMAL OVER SP	BRIDGE CULV	SP 1991	1 2200.0	10.2 0.0			55.6 73.7 07-09-2022		
81848 -1	NW SEC 22 TWP 31 RGE 24 W4M THREE HILLS WATERCOURSE CULVERT ON LOCAL ROAD NEAR THREE HILLS	CENTRAL REGION HANNA CT KNEEHILL	KNEEHILL COUNTY UNDEFINED CMA OLDS-DIDSBURY-THREE	SP LOCAL ROAD TRIBUTARY TO THREEHILLS CREEK	BRIDGE CULV	RV 1993	1 3353.0	8.1			88.9 79.1 16-05-2024		8.3
81849 -1	NE SEC 28 TWP 24 RGE 10 W5M CANMORE COUGAR CREEK BRIDGE ON LOCAL ROAD NEAR CANMORE	SOUTHERN REGION CALGARY CANMORE	CANMORE UNDEFINED CMA BANFF-KANANASKIS	PT LOCAL ROAD,TRAIL-PED ON 50000 FB TRIBUTARY TO BOW RIVER (WATERCRS-ST)	MAJOR BRIDGE	FB 1991 1991	1 36.4	2.4 36.4			77.8 63.8 05-10-2021		4.5
81850 -1	NW SEC 20 TWP 17 RGE 1 W5M PEKISKO WATERCOURSE CULVERT ON LOCAL ROAD NEAR PEKISKO	SOUTHERN REGION CALGARY CT FOOTHILLS	FOOTHILLS COUNTY UNDEFINED CMA LIVINGSTONE-MACLEOD	RPP LOCAL ROAD 2ND ORDER TRIBUTARY TO MACMILLIAN	BRIDGE CULV	RV 1910	1 1967.0	7.5 -10.0			44.4 52.5 15-09-2022		2.7
81852 -1	SW SEC 15 TWP 25 RGE 5 W5M COCHRANE CATTLEPASS CULVERT ON LOCAL ROAD NEAR COCHRANE	SOUTHERN REGION CALGARY CT ROCKY VIEW	ROCKY VIEW COUNTY UNDEFINED CMA BANFF-KANANASKIS	MP LOCAL ROAD TRAIL-ANIMAL OVER SP	BRIDGE CULV	SP 1982	1 2134.0	9.4			77.8 84.4 25-06-2020		2.7
81853 -1	SW SEC 14 TWP 25 RGE 5 W5M COCHRANE CATTLEPASS CULVERT ON LOCAL ROAD NEAR COCHRANE	SOUTHERN REGION CALGARY CT ROCKY VIEW	ROCKY VIEW COUNTY UNDEFINED CMA BANFF-KANANASKIS	MP LOCAL ROAD TRAIL-ANIMAL OVER SP	BRIDGE CULV	SP 1982	1 2134.0	9.5			77.8 83.7 25-06-2020		2.8
81854 -1	NW SEC 34 TWP 25 RGE 3 W5M COCHRANE CATTLEPASS CULVERT ON LOCAL ROAD NEAR COCHRANE	SOUTHERN REGION CALGARY CT ROCKY VIEW	ROCKY VIEW COUNTY UNDEFINED CMA AIRDRIE-COCHRANE	MP LOCAL ROAD TRAIL-ANIMAL OVER SP	BRIDGE CULV	SP 1981	1 1829.0	6.4			77.8 72.5 11-04-2023		2.2

		Transportation Infrastructure Management System										2025/03/06	
Bridge Structures Report													
All 'IN SERVICE' Structures - Sorted By: File Number													
Page 657 of 772													
BF	Legal Land Location Structure Name Location Description	Region District Municipality	Managed By CMA Constituency	Span Types Located On Located Over	Structure Type	Usage Yr Built Yr Supstr	No. Spans Pipes Max Span Length Max Pipe Dia	Clear Rdwy Nom Length Skew	Single (t) Semi (t) Train (t)	Stru Suff	Rat. % Rat. % Insp Date	Theor VCL On Meas VCL On	Deck Height Theor VCL Over Meas VCL Over
81855 -1	NW SEC 21 TWP 26 RGE 3 W5M COCHRANE CATTLEPASS CULVERT ON LOCAL ROAD NEAR COCHRANE	SOUTHERN REGION CALGARY CT ROCKY VIEW	ROCKY VIEW COUNTY UNDEFINED CMA AIRDRIE-COCHRANE	MP LOCAL ROAD TRAIL-ANIMAL OVER SP	BRIDGE CULV	SP 1984	1 1800.0	8.5			66.7 72.6 15-07-2020		3.0
81856 -1	NW SEC 27 TWP 26 RGE 3 W5M COCHRANE CATTLEPASS CULVERT ON LOCAL ROAD NEAR COCHRANE	SOUTHERN REGION CALGARY CT ROCKY VIEW	ROCKY VIEW COUNTY UNDEFINED CMA AIRDRIE-COCHRANE	MP LOCAL ROAD TRAIL-ANIMAL OVER SP	BRIDGE CULV	SP 1987	1 2200.0	8.4			77.8 80.4 15-07-2020		3.2
81857 -1	NE SEC 27 TWP 26 RGE 3 W5M COCHRANE CATTLEPASS CULVERT ON LOCAL ROAD NEAR COCHRANE	SOUTHERN REGION CALGARY CT ROCKY VIEW	ROCKY VIEW COUNTY UNDEFINED CMA AIRDRIE-COCHRANE	MP LOCAL ROAD TRAIL-ANIMAL OVER SP	BRIDGE CULV	SP 1987	1 2200.0	8.6			55.6 69.8 15-07-2020		2.6
81858 -1	NW SEC 25 TWP 26 RGE 2 W5M BALZAC CATTLEPASS CULVERT ON PROVINCIAL HIGHWAY 772 NEAR BALZAC	SOUTHERN REGION CALGARY CT ROCKY VIEW	Alberta Transportation (AIT) CMA29 AIRDRIE-COCHRANE	MPE 772:02 C1 6.036 TRAIL-ANIMAL OVER SP	BRIDGE CULV	SP 1964	1 1800.0	8.6			66.7 65.1 27-04-2022		2.8
81859 -1	SW SEC 26 TWP 21 RGE 5 W5M BRAGG CREEK FISHER CREEK BRIDGE ON LOCAL ROAD NEAR BRAGG CREEK	SOUTHERN REGION CALGARY ID KANANASKIS	Alberta Transportation (AIT) CMA27 BANFF-KANANASKIS	PG LOCAL ROAD FISHER CREEK (WATERCRS-ST)	STANDARD BRIDGE	RV 1953 1953	1 8.5	7.3 8.5	28.0 49.0 62.0		44.4 51.9 23-06-2021		2.5
81860 -1	SW SEC 1 TWP 22 RGE 1 W5M DEWINTON WATERCOURSE CULVERT ON LOCAL ROAD NEAR DEWINTON	SOUTHERN REGION CALGARY CT FOOTHILLS	FOOTHILLS COUNTY CMA27 HIGHWOOD	SP LOCAL ROAD WATERCOURSE (WATERCRS-NI)	BRIDGE CULV	RV 1979	1 1829.0	8.6			88.9 87.0 27-07-2020		2.8
81861 -1	SE SEC 10 TWP 22 RGE 23 W4M GLEICHEN WID IRRIGATION CANAL CULVERT ON PROVINCIAL HIGHWAY 901 NEAR GLEICHEN	SOUTHERN REGION CALGARY SIKSIKA #146	Alberta Transportation (AIT) CMA30 CARDSTON-SIKSIKA	MP 901:48 C1 32.420 WID - IRRIGATION C (WATERCRS-IC)	BRIDGE CULV	IC 1994	1 1800.0	12.0			77.8 70.8 16-08-2023		2.9
81862 -1	NW SEC 36 TWP 28 RGE 3 W5M CROSSFIELD CATTLEPASS CULVERT ON LOCAL ROAD, 21 KM W OF CROSSFIELD	SOUTHERN REGION CALGARY CT ROCKY VIEW	ROCKY VIEW COUNTY UNDEFINED CMA OLDS-DIDSBURY-THREE	TP LOCAL ROAD TRAIL-ANIMAL OVER SP	STANDARD BRIDGE	SP 1960 1960	1 1.6	6.0 1.6			38.9 45.9 16-03-2022		2.6
81863 -1	SW SEC 7 TWP 28 RGE 3 W5M BOTTREL CATTLEPASS CULVERT ON LOCAL ROAD NEAR BOTTREL	SOUTHERN REGION CALGARY CT ROCKY VIEW	ROCKY VIEW COUNTY UNDEFINED CMA OLDS-DIDSBURY-THREE	RPP LOCAL ROAD TRAIL-ANIMAL OVER SP	BRIDGE CULV	SP 1975	1 1829.0	5.8 0.0			66.7 68.2 08-10-2021		2.4
81864 -2	SE SEC 4 TWP 27 RGE 5 W5M COCHRANE CATTLEPASS CULVERT ON LOCAL ROAD NEAR COCHRANE	SOUTHERN REGION CALGARY CT ROCKY VIEW	ROCKY VIEW COUNTY UNDEFINED CMA BANFF-KANANASKIS	MP LOCAL ROAD TRAIL-ANIMAL OVER SP	BRIDGE CULV	SP 2012	1 2000.0	8.0			88.9 90.0 05-03-2022		3.0
81865 -1	SW SEC 19 TWP 18 RGE 2 W5M LONGVIEW WATERCOURSE CULVERT ON LOCAL ROAD NEAR LONGVIEW	SOUTHERN REGION CALGARY CT FOOTHILLS	FOOTHILLS COUNTY UNDEFINED CMA LIVINGSTONE-MACLEOD	MP LOCAL ROAD BULL CK (WATERCRS-ST)	BRIDGE CULV	RV 1997	1 2000.0	6.3			88.9 71.2 01-12-2023		4.3
81866 -1	SW SEC 7 TWP 18 RGE 2 W5M LONGVIEW CATTLEPASS CULVERT ON LOCAL ROAD NEAR LONGVIEW	SOUTHERN REGION CALGARY CT FOOTHILLS	FOOTHILLS COUNTY UNDEFINED CMA LIVINGSTONE-MACLEOD	MP LOCAL ROAD TRAIL-ANIMAL OVER SP	BRIDGE CULV	SP 1910	1 1829.0	6.7			44.4 65.0 20-10-2022		2.1
81867 -1	SE SEC 28 TWP 26 RGE 29 W4M BALZAC WATERCOURSE CULVERT ON LOCAL ROAD NEAR BALZAC	SOUTHERN REGION CALGARY CT ROCKY VIEW	ROCKY VIEW COUNTY UNDEFINED CMA AIRDRIE-EAST	MP LOCAL ROAD TRIBUTARY TO NOSE CREEK (WATERCRS-ST)	BRIDGE CULV	RV 1968	1 1524.0	7.8			33.3 53.2 09-02-2022		5.5
81874 -1	NW SEC 12 TWP 53 RGE 28 W4M STONY PLAIN HIGHWAY 779 OVER HIGHWAY 16 INTERCHANGE, 2 KM N OF STONY PLAIN	NORTH CENTRAL REGION STONY PLAIN CT PARKLAND	Alberta Transportation (AIT) CMA11 LAC STE. ANNE-PARKLAND	WG 779:02 R1 12.858, 779:02 L1 12.858 16:14 R1 14.686, 16:14 L1 14.695	MAJOR BRIDGE	GS 1998 1998	2 40.9	14.7 81.8 12.0	28.0 49.0 62.0		55.6 45.5 20-06-2024		5.7 5.7
81876 -1	SW SEC 30 TWP 21 RGE 1 W5M DEWINTON WATERCOURSE CULVERT ON LOCAL ROAD NEAR DEWINTON	SOUTHERN REGION CALGARY CT FOOTHILLS	FOOTHILLS COUNTY UNDEFINED CMA HIGHWOOD	MP:MP LOCAL ROAD TRIBUTARY TO PINE CREEK (WATERCRS-ST)	BRIDGE CULV	RV 1981	2 1524.0	6.1			33.3 36.0 10-07-2018		2.3
81877 -1	SE SEC 22 TWP 2 RGE 29 W4M MOUNTAIN VIE WATERCOURSE CULVERT ON PROVINCIAL HIGHWAY 5 NEAR MOUNTAIN VIE	SOUTHERN REGION LETHBRIDGE CT CARDSTON	Alberta Transportation (AIT) CMA25 CARDSTON-SIKSIKA	MP 5:02 C1 1.810 CROOKED CREEK (WATERCRS-ST)	BRIDGE CULV	RV 1994	1 2700.0	13.0			88.9 79.8 26-04-2023		4.0
81878 -2	NW SEC 21 TWP 20 RGE 2 W5M BLACK DIAMON WATERCOURSE CULVERT ON LOCAL ROAD NEAR BLACREEK DIAMON	SOUTHERN REGION CALGARY CT FOOTHILLS	FOOTHILLS COUNTY UNDEFINED CMA HIGHWOOD	MP LOCAL ROAD TRIBUTARY TO SHEEP RIVER (WATERCRS-	BRIDGE CULV	RV 1979	1 1500.0	7.2			77.8 77.6 13-10-2016		2.1
81879 -1	SW SEC 1 TWP 20 RGE 16 W4M ROSEMARY CATTLEPASS CULVERT ON LOCAL ROAD NEAR ROSEMARY	SOUTHERN REGION LETHBRIDGE CT NEWELL	COUNTY OF NEWELL UNDEFINED CMA BROOKS-MEDICINE HAT	SPE LOCAL ROAD TRAIL-ANIMAL OVER SP	BRIDGE CULV	SP 1982	1 2435.0	6.0			44.4 61.9 26-11-2020		
81880 -1	SW SEC 4 TWP 22 RGE 4 W5M BRAGG CREEK WHISKEY CREEK BRIDGE ON LOCAL ROAD NEAR BRAGG CREEK	SOUTHERN REGION CALGARY CT FOOTHILLS	FOOTHILLS COUNTY UNDEFINED CMA BANFF-KANANASKIS	PA LOCAL ROAD WHISKEY CREEK (WATERCRS-ST)	STANDARD BRIDGE	RV 1956 1956	1 6.1	6.4 6.1	24.0 40.0 54.0		44.4 48.6 14-09-2020		
81882 -1	SE SEC 28 TWP 4 RGE 27 W4M HILLSPRING BELLY RIVER BRIDGE ON LOCAL ROAD, 7 KM NE OF HILL SPRING	SOUTHERN REGION LETHBRIDGE CT CARDSTON	Alberta Transportation (AIT) UNDEFINED CMA CARDSTON-SIKSIKA	SC LOCAL ROAD BELLY RIVER (WATERCRS-ST)	STANDARD BRIDGE	RV 1993 1993	4 10.0	6.8 40.0	28.0 49.0 62.0		55.6 67.6 09-06-2022		3.2
81883 -1	NE SEC 21 TWP 4 RGE 17 W4M WARNER IRRIGATION WATERCOURSE CULVERT ON LOCAL ROAD NEAR WARNER	SOUTHERN REGION LETHBRIDGE CT WARNER	COUNTY OF WARNER NO. 5 UNDEFINED CMA TABER-WARNER	MP:MP MUNICIPAL ROAD TRIBUTARY TO MIDDLE COULEE (WATERCRS-	BRIDGE CULV	RV 1997	2 1800.0	8.0 11.0			77.8 77.8 07-04-2021		2.8

Alberta

Transportation

Transportation Infrastructure Management System

Bridge Structures Report


All 'IN SERVICE' Structures - Sorted By: File Number


2025/03/06


Page 658 of 772


BF	Legal Land Location Structure Name Location Description	Region District Municipality	Managed By CMA Constituency	Span Types Located On Located Over	Structure Type	Usage Yr Built Yr Supstr	No. Spans Pipes Max Span Length Max Pipe Dia	Clear Rdwy Nom Length Skew	Single (t) Semi (t) Train (t)	Stru Suff Insp	Rat. % Rat. % Date	Theor VCL On Meas VCL On	Deck Height Theor VCL Over Meas VCL Over
81885 -1	SE SEC 17 TWP 3 RGE 16 W4M MILK RIVER WATERCOURSE CULVERT ON HIGHWAY 4, 5 KM N OF MILK RIVER	SOUTHERN REGION LETHBRIDGE CT WARNER	Alberta Transportation (AIT) CMA24 TABER-WARNER	MP 4:02 R1 26.964, 4:02 L1 27.096 2ND ORDER TRIBUTARY TO VERDIGRIS	BRIDGE CULV	RV 1999	1 2700.0	24.8 8.0			88.9 80.5 22-08-2023		3.6
81886 BGL-1	SW SEC 7 TWP 20 RGE 2 W5M SHEEP RIVER BANK PROTECTION NEAR TURNER VALLEY ON PROVINCIAL HIGHWAY 22	SOUTHERN REGION CALGARY DIAMOND VALLEY	Alberta Transportation (AIT) CMA27 HIGHWOOD	SHEEP RIVER (WATERCRS-ST)	GUIDE BANK	1991							
81887 -2	SE SEC 4 TWP 32 RGE 6 W5M SUNDRE NITCHI CREEK CULVERT ON LOCAL ROAD NEAR SUNDRE	CENTRAL REGION RED DEER CT MOUNTAIN VIEW	MOUNTAIN VIEW COUNTY UNDEFINED CMA RIMBEY-ROCKY MOUNTAIN	MP:MP LOCAL ROAD NITCHI CK (WATERCRS-NI)	BRIDGE CULV	RV 2002	2 2700.0	9.2 25.0			66.7 71.1 17-05-2022		4.7
81888 N-1	NW SEC 29 TWP 21 RGE 29 W4M CALGARY HIGHWAY 2A OVER DEERFOOT TRAIL FLYOVER, 7 KM S OF CALGARY	SOUTHERN REGION CALGARY CT FOOTHILLS	Alberta Transportation (AIT) CMA27 HIGHWOOD	WG 2A:08 R1 0.420 2:15 L1 2.456	MAJOR BRIDGE	GF 2001 2001	1 56.0	12.9 56.0 55.0	28.0 49.0 62.0	72.2 51.2 03-04-2023			8.8 5.4
81888 ZN1-2	SE SEC 29 TWP 21 RGE 29 W4M CALGARY HIGHWAY 2A OVER DEERFOOT TRAIL FLYOVER, 7 KM S OF CALGARY	SOUTHERN REGION CALGARY CT FOOTHILLS	Alberta Transportation (AIT) CMA27 HIGHWOOD	2:15 R1 1.001 2:15 R1 1.001	TUBE STRUCTURE	2003				88.9 14-11-2023			
81888 ZN2-3	NE SEC 29 TWP 21 RGE 29 W4M CALGARY HIGHWAY 2A OVER DEERFOOT TRAIL FLYOVER, 7 KM S OF CALGARY	SOUTHERN REGION CALGARY CT FOOTHILLS	Alberta Transportation (AIT) CMA27 HIGHWOOD	2:15 R1 2.069 2:15 R1 2.069	TUBE STRUCTURE	2003				61.1 14-11-2023			
81889 -1	SW SEC 9 TWP 22 RGE 29 W4M CALGARY DEERFOOT TRAIL (PINE CREEK BRIDGE ON HIGHWAY 2), 2 KM S OF CALGARY	SOUTHERN REGION CALGARY CT FOOTHILLS	CRP STONEY TRAIL SE HIGHWOOD	SP 2:15 R1 6.306, 2:15 L1 6.411 PINE CREEK (WATERCRS-ST)	BRIDGE CULV	RV 2001	1 3440.0	34.0		77.8 73.0 14-09-2023			9.7
81890 -1	NE SEC 21 TWP 2 RGE 16 W4M CPR RAILWAY BRIDGE ON MILK RIVER, AT MILK RIVER	SOUTHERN REGION LETHBRIDGE CT WARNER	Canadian Pacific Railways UNDEFINED CMA TABER-WARNER	WG RAILWAY CPR MILK RIVER (WATERCRS-ST)	MAJOR BRIDGE	RV 2008 2008	2 32.6	61.6					
81891 -1	NW SEC 31 TWP 19 RGE 14 W4M BROOKS EID IRRIGATION CANAL CULVERT ON LOCAL ROAD NEAR BROOKS	SOUTHERN REGION LETHBRIDGE CT NEWELL	COUNTY OF NEWELL UNDEFINED CMA BROOKS-MEDICINE HAT	MP LOCAL ROAD EID - SPRINGHILL C (WATERCRS-IC)	BRIDGE CULV	IC 2000	1 2000.0	8.0		88.9 82.3 19-04-2020			3.0
81893 -1	SW SEC 10 TWP 53 RGE 24 W4M KINNAIRD BRIDGE RAT CREEK RAV BRIDGE ON LOCAL ROAD NEAR KINNAIRD BR	NORTH CENTRAL REGION STONY PLAIN EDMONTON	EDMONTON UNDEFINED CMA EDMONTON-HIGHLANDS-	RG, CB LOCAL ROAD RAT CK (WATERCRS-ST)	MAJOR BRIDGE	RV 1932 1932	7 9.1	12.2 63.7		50.0 55.0 15-05-2020			15.4
81894 E-1	SW SEC 4 TWP 10 RGE 23 W4M MONARCH HIGHWAY 3 OVER LOCAL ROAD FLYOVER, 2 KM SE OF MONARCH	SOUTHERN REGION LETHBRIDGE CT LETHBRIDGE	Alberta Transportation (AIT) CMA25 CARDSTON-SIKSIKA	CBC 3:08 R1 30.941 MUNICIPAL	MAJOR BRIDGE	GF 1996 1996	1 33.5	12.4 33.5 5.0	28.0 49.0 62.0	72.2 58.8 17-02-2024			5.5 5.6
81894 W-2	SW SEC 4 TWP 10 RGE 23 W4M MONARCH HIGHWAY 3 OVER LOCAL ROAD FLYOVER, 2 KM SE OF MONARCH	SOUTHERN REGION LETHBRIDGE CT LETHBRIDGE	Alberta Transportation (AIT) CMA25 CARDSTON-SIKSIKA	CBC 3:08 L1 30.603 MUNICIPAL	MAJOR BRIDGE	GF 1996 1996	1 33.5	12.4 33.5 2.0	28.0 49.0 62.0	66.7 57.2 17-02-2024			5.7 5.7
81897 -1	SW SEC 4 TWP 13 RGE 12 W4M HAYS BOW RIVER BRIDGE ON HIGHWAY 524, 18 KM E OF HAYS	SOUTHERN REGION LETHBRIDGE CT CYPRESS	Alberta Transportation (AIT) CMA24 BROOKS-MEDICINE HAT	WG 524:04 C1 39.242 BOW RIVER (WATERCRS-ST)	MAJOR BRIDGE	RV 1992 1992	4 52.0	9.0 188.0	28.0 49.0 62.0	66.7 63.2 15-11-2021			13.8
81899 -1	NE SEC 20 TWP 27 RGE 25 W4M BEISEKER CATTLEPASS CULVERT ON LOCAL ROAD NEAR BEISEKER	SOUTHERN REGION CALGARY CT ROCKY VIEW	ROCKY VIEW COUNTY UNDEFINED CMA OLDS-DIDSBURY-THREE	MP LOCAL ROAD TRAIL-ANIMAL OVER SP	BRIDGE CULV	SP 1974	1 1829.0	6.7		55.6 60.4 07-05-2020			2.6
81900 -1	SE SEC 22 TWP 28 RGE 2 W5M CROSSFIELD MCPHERSON CO CULVERT ON LOCAL ROAD NEAR CROSSFIELD	SOUTHERN REGION CALGARY CT ROCKY VIEW	ROCKY VIEW COUNTY UNDEFINED CMA OLDS-DIDSBURY-THREE	MP LOCAL ROAD TRIBUTARY TO WRITING CK (WATERCRS-ST)	BRIDGE CULV	RV 1994	1 1524.0	8.0		55.6 57.9 28-06-2021			2.1
81901 -1	SW SEC 27 TWP 28 RGE 27 W4M BEISEKER CATTLEPASS CULVERT ON LOCAL ROAD NEAR BEISEKER	SOUTHERN REGION CALGARY CT ROCKY VIEW	ROCKY VIEW COUNTY UNDEFINED CMA OLDS-DIDSBURY-THREE	MPE LOCAL ROAD TRAIL-ANIMAL OVER SP	BRIDGE CULV	SP 1974	1 1829.0	5.9		55.6 64.5 05-05-2020			2.6
81903 -1	SE SEC 22 TWP 27 RGE 25 W4M IRRICANA LOCAL ROAD OVER CATTLEPASS NEAR IRRICANA	SOUTHERN REGION CALGARY CT ROCKY VIEW	ROCKY VIEW COUNTY UNDEFINED CMA OLDS-DIDSBURY-THREE	MP LOCAL ROAD TRAIL-ANIMAL	BRIDGE CULV	SP 1998	1 1829.0	7.1		77.8 75.2 16-06-2021			
81904 -1	NE SEC 15 TWP 25 RGE 3 W5M CALGARY WATERCOURSE CULVERT ON LOCAL ROAD NEAR CALGARY	SOUTHERN REGION CALGARY CT ROCKY VIEW	ROCKY VIEW COUNTY UNDEFINED CMA BANFF-KANANASKIS	MP:MP LOCAL ROAD TRIBUTARY TO BOW RIVER (WATERCRS-ST)	BRIDGE CULV	RV 1974	2 1474.0	7.0		55.6 60.0 14-10-2021			3.0
81905 -1	NE SEC 15 TWP 25 RGE 3 W5M CALGARY WATERCOURSE CULVERT ON LOCAL ROAD NEAR CALGARY	SOUTHERN REGION CALGARY CT ROCKY VIEW	ROCKY VIEW COUNTY UNDEFINED CMA BANFF-KANANASKIS	MP:MP LOCAL ROAD TRIBUTARY TO BOW RIVER (WATERCRS-ST)	BRIDGE CULV	RV 1974	2 1474.0	6.8 -15.0		44.4 50.9 14-10-2021			8.4
81906 -1	NW SEC 14 TWP 25 RGE 3 W5M CALGARY WATERCOURSE CULVERT ON LOCAL ROAD NEAR CALGARY	SOUTHERN REGION CALGARY CT ROCKY VIEW	ROCKY VIEW COUNTY UNDEFINED CMA BANFF-KANANASKIS	MP:MP LOCAL ROAD TRIBUTARY TO BOW RIVER (WATERCRS-ST)	BRIDGE CULV	RV 1974	2 1474.0	8.4 15.0		66.7 62.5 14-10-2021			6.7
81907 -2	SE SEC 23 TWP 25 RGE 5 W5M JUMPINGPOUND PILE OF BONES CREEK CULVERT ON LOCAL ROAD, 16 KM SW OF COCHRANE	SOUTHERN REGION CALGARY CT ROCKY VIEW	ROCKY VIEW COUNTY UNDEFINED CMA BANFF-KANANASKIS	MP LOCAL ROAD PILE OF BONES CREEK (WATERCRS-ST)	BRIDGE CULV	RV 2012	1 2700.0	6.3 0.0		88.9 85.8 26-08-2021			

BF	Legal Land Location Structure Name Location Description	Region District Municipality	Managed By CMA Constituency	Span Types Located On Located Over	Structure Type	Usage Yr Built Yr Supstr	No. Spans Pipes Max Span Length Max Pipe Dia	Clear Rdwy Nom Length Skew	Single (t) Semi (t) Train (t)	Stru Suff Insp	Rat. % Rat. % Date	Theor VCL On Meas VCL On	Deck Height Theor VCL Over Meas VCL Over
81908 -1	NW SEC 24 TWP 25 RGE 5 W5M COCHRANE CULVERT ON LOCAL ROAD NEAR COCHRANE OVER CHANNEL FROM SHELL GAS PLANT	SOUTHERN REGION CALGARY CT ROCKY VIEW	ROCKY VIEW COUNTY UNDEFINED CMA BANFF-KANANASKIS	MP LOCAL ROAD PILE OF BONES CREEK (WATERCRS-ST)	BRIDGE CULV	RV 1960	1 1000.0	7.3			33.0 33.2 21-08-2003		4.6
81910 -1	SW SEC 34 TWP 24 RGE 24 W4M STRATHMORE WID IRRIGATION CANAL CULVERT ON LOCAL ROAD NEAR STRATHMORE	SOUTHERN REGION CALGARY CT WHEATLAND	WHEATLAND COUNTY UNDEFINED CMA CHESTERMERE-	MP;MP LOCAL ROAD WID - IRRIGATION C (WATERCRS-IC)	BRIDGE CULV	IC 1996	2 2400.0	8.6 30.0			77.8 69.3 18-04-2024		3.3
81913 -1	NW SEC 35 TWP 27 RGE 5 W5M BOTTREL CATTLEPASS CULVERT ON LOCAL ROAD NEAR BOTTREL	SOUTHERN REGION CALGARY CT ROCKY VIEW	ROCKY VIEW COUNTY UNDEFINED CMA BANFF-KANANASKIS	MP LOCAL ROAD TRAIL-ANIMAL OVER SP	BRIDGE CULV	SP 1991	1 2000.0	9.4			44.4 55.3 08-10-2021		2.7
81915 -1	SW SEC 6 TWP 22 RGE 26 W4M CARSELAND WID IRRIGATION CANAL CULVERT ON LOCAL ROAD NEAR CARSELAND	SOUTHERN REGION CALGARY CT WHEATLAND	WHEATLAND COUNTY UNDEFINED CMA CHESTERMERE-	MP LOCAL ROAD WID - IRRIGATION C (WATERCRS-IC)	BRIDGE CULV	IC 1993	1 2000.0	8.6 6.0			66.7 70.7 15-10-2020		4.2
81916 -1	SW SEC 30 TWP 25 RGE 2 W5M BEARSPAW LOCAL ROAD OVER PEDESTRIAN UNDERPASS NEAR CALGARY	SOUTHERN REGION CALGARY CT ROCKY VIEW	ROCKY VIEW COUNTY CMA28 AIRDRIE-COCHRANE	SPE;MP LOCAL ROAD TRAIL-PED OVER 50000 PS	BRIDGE CULV	TR 1981	2 3010.0	8.4			55.6 64.8 26-08-2021		4.4
81917 -1	SW SEC 25 TWP 26 RGE 4 W5M COCHRANE CATTLEPASS CULVERT ON LOCAL ROAD NEAR COCHRANE	SOUTHERN REGION CALGARY CT ROCKY VIEW	ROCKY VIEW COUNTY UNDEFINED CMA AIRDRIE-COCHRANE	MP LOCAL ROAD TRAIL-ANIMAL OVER SP	BRIDGE CULV	SP 1976	1 1829.0	8.0			66.7 76.4 19-10-2021		2.6
81918 -1	NW SEC 4 TWP 12 RGE 7 W4M BOTTREL CATTLEPASS CULVERT ON LOCAL ROAD NEAR BOTTREL	SOUTHERN REGION LETHBRIDGE CT CYPRESS	ROCKY VIEW COUNTY UNDEFINED CMA CYPRESS-MEDICINE HAT	MP LOCAL ROAD TRAIL-ANIMAL OVER SP	BRIDGE CULV	SP 1974	1 1829.0	7.4			33.3 48.9 08-10-2021		2.7
81919 -2	NW SEC 9 TWP 28 RGE 4 W5M COCHRANE WATERCOURSE CULVERT ON LOCAL ROAD, 27 KM N OF COCHRANE	SOUTHERN REGION CALGARY CT ROCKY VIEW	ROCKY VIEW COUNTY UNDEFINED CMA BANFF-KANANASKIS	MP LOCAL ROAD DOGPOUND CREEK (WATERCRS-ST)	BRIDGE CULV	RV 2024	1 2200.0	7.0 7.0			77.8 79.9 27-10-2024		
81921 -1	SE SEC 6 TWP 32 RGE 6 W5M BERGEN COALCLAMP CREEK CULVERT ON LOCAL ROAD NEAR BERGEN	CENTRAL REGION RED DEER CT MOUNTAIN VIEW	MOUNTAIN VIEW COUNTY UNDEFINED CMA RIMBEY-ROCKY MOUNTAIN	MP;MP LOCAL ROAD COALCAMP CREEK (WATERCRS-ST)	BRIDGE CULV	RV 1994	2 2400.0	8.6 7.0			88.9 78.6 17-05-2022		3.2
81922 -1	SW SEC 26 TWP 33 RGE 2 W5M OLDS OLDS CREEK CULVERT ON LOCAL ROAD NEAR OLDS	CENTRAL REGION RED DEER CT MOUNTAIN VIEW	MOUNTAIN VIEW COUNTY UNDEFINED CMA OLDS-DIDSBURY-THREE	MP-SP-MP;MP LOCAL ROAD OLDS CREEK (WATERCRS-ST)	BRIDGE CULV	RV 1993	2 1829.0	8.0			44.4 55.1 30-05-2023		
81925 -1	SW SEC 3 TWP 25 RGE 27 W4M DALROY WID IRRIGATION CANAL CULVERT ON LOCAL ROAD NEAR DALROY	SOUTHERN REGION CALGARY CT ROCKY VIEW	ROCKY VIEW COUNTY UNDEFINED CMA CHESTERMERE-	MP LOCAL ROAD WID - IRRIGATION C (WATERCRS-IC)	BRIDGE CULV	IC 1993	1 3000.0	8.6			55.6 69.6 13-05-2020		5.7
81927 -2	NE SEC 15 TWP 28 RGE 2 W5M CROSSFIELD CATTLEPASS CULVERT ON LOCAL ROAD NEAR CROSSFIELD	SOUTHERN REGION CALGARY CT ROCKY VIEW	ROCKY VIEW COUNTY UNDEFINED CMA OLDS-DIDSBURY-THREE	MP LOCAL ROAD TRAIL-ANIMAL	BRIDGE CULV	SP 2011	1 2000.0	7.1			88.9 73.0 28-06-2021		2.6
81928 -2	SW SEC 3 TWP 28 RGE 1 W5M AIRDRIE CATTLEPASS CULVERT ON LOCAL ROAD, 11 KM NW OF AIRDRIE	SOUTHERN REGION CALGARY CT ROCKY VIEW	ROCKY VIEW COUNTY UNDEFINED CMA AIRDRIE-COCHRANE	MP LOCAL ROAD TRAIL-ANIMAL	BRIDGE CULV	SP 2014	1 2200.0	7.3 0.0			77.8 80.3 24-09-2024		
81929 -1	SW SEC 35 TWP 108 RGE 13 W5M FT VERMILION GULL CREEK CULVERT ON LOCAL ROAD NEAR FT VERMILION	PEACE REGION PEACE RIVER CT MACKENZIE	MACKENZIE COUNTY UNDEFINED CMA PEACE RIVER	SP LOCAL ROAD GULL CREEK (WATERCRS-ST)	BRIDGE CULV	RV 1993	1 2100.0	7.0			55.6 45.9 10-10-2019		
81930 -1	NE SEC 6 TWP 100 RGE 22 W5M KEG RIVER WATERCOURSE CULVERT ON PROVINCIAL HIGHWAY 35 NEAR KEG RIVER	PEACE REGION PEACE RIVER CT NORTHERN LIGHTS	Alberta Transportation (AIT) CMA04 PEACE RIVER	MP 35:10 C1 33.908 TRIBUTARY TO KEMP RIVER (WATERCRS-ST)	BRIDGE CULV	RV 1993	1 2400.0	10.2			33.3 36.9 14-02-2024		5.2
81934 -1	SW SEC 1 TWP 101 RGE 23 W5M KEG RIVER WATERCOURSE CULVERT ON PROVINCIAL HIGHWAY 35 NEAR KEG RIVER	PEACE REGION PEACE RIVER CT NORTHERN LIGHTS	Alberta Transportation (AIT) CMA01 PEACE RIVER	SP 35:10 C1 43.019 TRIBUTARY TO KEMP RIVER (WATERCRS-ST)	BRIDGE CULV	RV 1993	1 3670.0	10.9			66.7 57.9 14-02-2024		4.8
81935 -1	NE SEC 13 TWP 100 RGE 23 W5M KEG RIVER WATERCOURSE CULVERT ON HIGHWAY 35, 8 KM S OF KEG RIVER	PEACE REGION PEACE RIVER CT NORTHERN LIGHTS	Alberta Transportation (AIT) CMA04 PEACE RIVER	MP;MP 35:10 C1 37.818 WATERCOURSE (WATERCRS-NI)	BRIDGE CULV	RV 1999	2 2400.0	10.5			66.7 65.1 14-02-2024		2.5
81936 -1	SW SEC 29 TWP 110 RGE 6 W6M RAINBOW LAKE WATERCOURSE BRIDGE ON HIGHWAY 58, 28 KM E OF RAINBOW LAKE	PEACE REGION PEACE RIVER CT MACKENZIE	Alberta Transportation (AIT) CMA01 PEACE RIVER	SSP;SSP 58:04 C1 30.927 WATERCOURSE (WATERCRS-NI)	BRIDGE CULV	RV 2001	2 1524.0	11.8			88.9 82.2 18-06-2024		2.8
81938 -2	SW SEC 6 TWP 111 RGE 3 W5M FT. VERMILION RENNIE CREEK CULVERT ON HWY 58, 146 KM E OF HIGH LEVEL	PEACE REGION PEACE RIVER CT MACKENZIE	Alberta Transportation (AIT) CMA01 PEACE RIVER	MP 58:14 C1 10.845 RENNIE CREEK (WATERCRS-ST)	BRIDGE CULV	RV 2011	1 2700.0	9.0 35.0			77.8 80.9 07-07-2024		
81939 -2	SE SEC 24 TWP 111 RGE 3 W5M FT VERMILION WALDO CREEK CULVERT ON HWY 58, 156 KM E OF HIGH LEVEL	PEACE REGION PEACE RIVER CT MACKENZIE	Alberta Transportation (AIT) CMA01 PEACE RIVER	SP 58:14 C1 21.340 WALDO CREEK (WATERCRS-ST)	BRIDGE CULV	RV 2011	1 3962.0	9.0			77.8 79.6 07-07-2024		
81940 -1	SE SEC 28 TWP 111 RGE 2 W5M FITZ CREEK STRUCTURE ON HWY 58, 162 KM E OF HIGH LEVEL FITZ CREEK STRUCTURE ON HWY 58, 162 KM E OF HIGH LEVEL	PEACE REGION PEACE RIVER CT MACKENZIE	Alberta Transportation (AIT) CMA01 PEACE RIVER	MP;MP;MP 58:14 C1 26.484 FITZ CREEK (WATERCRS-ST)	BRIDGE CULV	RV 2011	3 2700.0	9.0 0.0			77.8 79.6 07-07-2024		


		Transportation Infrastructure Management System										2025/03/06			
		Bridge Structures Report													
		All 'IN SERVICE' Structures - Sorted By: File Number													
														Page 660 of 772	
BF	Legal Land Location Structure Name Location Description	Region District Municipality	Managed By CMA Constituency	Span Types Located On Located Over	Structure Type	Usage Yr Built Yr Supstr	No. Spans Pipes Max Span Length Max Pipe Dia	Clear Rdwy Nom Length Skew	Single (t) Semi (t) Train (t)	Stru Suff Insp	Rat. % Rat. % Date	Theor VCL On Meas VCL On	Deck Height Theor VCL Over Meas VCL Over		
81941 -1	SE SEC 30 TWP 104 RGE 16 W5M LA CRETE WATERCOURSE CULVERT ON LOCAL ROAD NEAR LA CRETE	PEACE REGION PEACE RIVER CT MACKENZIE	MACKENZIE COUNTY UNDEFINED CMA PEACE RIVER	MP LOCAL ROAD 2ND ORDER TRIBUTARY TO PEACE RIVER	BRIDGE CULV	RV 1980	1 1000.0	7.0 0.0			33.3 33.7 17-10-2023				
81942 -1	NE SEC 27 TWP 110 RGE 4 W5M FT. VERMILION WATERCOURSE CULVERT ON HWY 58, 141 KM E OF HIGH LEVEL	PEACE REGION PEACE RIVER CT MACKENZIE	Alberta Transportation (AIT) CMA01 PEACE RIVER	MP 58:14 C1 6.255 TRIBUTARY TO WENTZEL RIVER (WATERCRS-	BRIDGE CULV	RV 2011	1 2700.0	9.0 -20.0			77.8 82.3 07-07-2024				
81943 -1	NE SEC 14 TWP 111 RGE 3 W5M FT. VERMILION WATERCOURSE CULVERT ON HWY 58 NEAR FT VERMILION	PEACE REGION PEACE RIVER CT MACKENZIE	Alberta Transportation (AIT) CMA01 PEACE RIVER	MP 58:14 C1 19.640 TRIBUTARY TO WALDO CK (WATERCRS-ST)	BRIDGE CULV	RV 2011	1 2400.0	9.0 5.0			77.8 83.0 07-07-2024				
81944 -1	SW SEC 30 TWP 79 RGE 11 W6M GORDONDALE WATERCOURSE CULVERT ON LOCAL ROAD NEAR GORDONDALE	PEACE REGION GRANDE PRAIRIE CT SADDLE HILLS	SADDLE HILLS COUNTY UNDEFINED CMA CENTRAL PEACE-NOTLEY	MP;MP LOCAL ROAD TRIBUTARY TO HENDERSON CREEK	BRIDGE CULV	RV 1980	2 1800.0	6.0 30.0			55.6 68.8 03-06-2020				
81945 -2	NW SEC 19 TWP 79 RGE 11 W6M GORDONDALE WATERCOURSE CULVERT ON LOCAL ROAD NEAR GORDONDALE	PEACE REGION GRANDE PRAIRIE CT SADDLE HILLS	SADDLE HILLS COUNTY UNDEFINED CMA CENTRAL PEACE-NOTLEY	MP;MP LOCAL ROAD 2ND ORDER TRIBUTARY TO HENDERSON	BRIDGE CULV	RV 2002	2 2400.0	8.0 -30.0			55.6 62.7 13-10-2023		2.8		
81946 -2	SW SEC 19 TWP 76 RGE 7 W6M NORTHMARK WATERCOURSE CULVERT ON LOCAL ROAD NEAR WOKING	PEACE REGION GRANDE PRAIRIE CT SADDLE HILLS	SADDLE HILLS COUNTY UNDEFINED CMA CENTRAL PEACE-NOTLEY	MP;MP;MP;MP;MP LOCAL ROAD SADDLE RIVER (WATERCRS-ST)	BRIDGE CULV	RV 2012	5 2000.0	9.0 -40.0			88.9 76.6 21-06-2021		2.3		
81947 -1	NW SEC 15 TWP 79 RGE 15 W5M PEAVINE S HEART RIVER STRUCTURE ON LOCAL ROAD NEAR HIGH PRAIRIE	PEACE REGION PEACE RIVER PEAVINE	Peavine Metis Settlement UNDEFINED CMA LESSER SLAVE LAKE	WG LOCAL ROAD SOUTH HEART RIVER (WATERCRS-ST)	MAJOR BRIDGE	RV 1995 1995	1 12.0	3.5 12.0			38.9 34.3 05-01-2024				
81948 -1	SW SEC 13 TWP 102 RGE 24 W5M KEG RIVER BOYER RIVER CULVERT ON LOCAL ROAD, 22 KM NW OF KEG RIVER	PEACE REGION PEACE RIVER PADDLE PRAIRIE METIS	Paddle Prairie Metis Settlement UNDEFINED CMA PEACE RIVER	MP;MP LOCAL ROAD BOYER RIVER (WATERCRS-ST)	BRIDGE CULV	RV 1996	2 2200.0	7.0 15.0			55.6 56.2 05-10-2018		3.2		
81957 -1	NE SEC 22 TWP 27 RGE 18 W4M EAST COULEE WATERCOURSE CULVERT ON PROVINCIAL HIGHWAY 570 NEAR EAST COULEE	CENTRAL REGION HANNA SPECIAL AREA 2	Alberta Transportation (AIT) CMA21 DRUMHELLER-STETTTLER	MP 570:01 C1 2.106 WATERCOURSE (WATERCRS-NI)	BRIDGE CULV	RV 1994	1 2400.0	9.4 -18.0			77.8 72.5 18-11-2023		4.7		
81958 -1	NE SEC 22 TWP 27 RGE 18 W4M EAST COULEE WATERCOURSE CULVERT ON PROVINCIAL HIGHWAY 570 NEAR EAST COULEE	CENTRAL REGION HANNA SPECIAL AREA 2	Alberta Transportation (AIT) CMA21 DRUMHELLER-STETTTLER	MP 570:01 C1 2.491 WATERCOURSE (WATERCRS-NI)	BRIDGE CULV	RV 1993	1 1600.0	9.4 -18.0			88.9 74.7 18-11-2023		6.1		
81959 -1	SW SEC 23 TWP 27 RGE 18 W4M EAST COULEE CATTLEPASS CULVERT ON PROVINCIAL HIGHWAY 570 NEAR EAST COULEE	CENTRAL REGION HANNA SPECIAL AREA 2	Alberta Transportation (AIT) CMA21 DRUMHELLER-STETTTLER	MP 570:01 C1 3.000 TRAIL-ANIMAL OVER SP	BRIDGE CULV	SP 1994	1 2200.0	9.4			77.8 76.3 18-11-2023		3.0		
81961 -1	SE SEC 13 TWP 27 RGE 18 W4M EAST COULEE WATERCOURSE CULVERT ON PROVINCIAL HIGHWAY 570 NEAR EAST COULEE	CENTRAL REGION HANNA SPECIAL AREA 2	Alberta Transportation (AIT) CMA21 DRUMHELLER-STETTTLER	MP 570:01 C1 6.192 WATERCOURSE (WATERCRS-NI)	BRIDGE CULV	RV 1994	1 2200.0	9.4			55.6 60.7 18-11-2023		4.5		
81962 -1	SW SEC 18 TWP 27 RGE 17 W4M EAST COULEE TRIBUTARY TO RED DEER RIVER CULVERT ON HIGHWAY 570, 5 KM NW OF DOROTHY	CENTRAL REGION HANNA SPECIAL AREA 2	Alberta Transportation (AIT) CMA21 DRUMHELLER-STETTTLER	SP 570:01 C1 7.577 TRIBUTARY TO RED DEER RIVER	BRIDGE CULV	RV 1994	1 3670.0	11.0 12.0			77.8 78.8 18-11-2023		5.7		
81963 -1	SE SEC 8 TWP 27 RGE 17 W4M DOROTHY WATERCOURSE CULVERT ON PROVINCIAL HIGHWAY 570 NEAR DOROTHY	CENTRAL REGION HANNA SPECIAL AREA 2	Alberta Transportation (AIT) CMA21 DRUMHELLER-STETTTLER	MP 570:01 C1 10.377 TRIBUTARY TO RED DEER RIVER	BRIDGE CULV	RV 1994	1 3300.0	9.4			33.3 48.2 18-11-2023		4.0		
81964 -1	SE SEC 9 TWP 27 RGE 17 W4M DOROTHY CATTLEPASS CULVERT ON PROVINCIAL HIGHWAY 570 NEAR DOROTHY	CENTRAL REGION HANNA SPECIAL AREA 2	Alberta Transportation (AIT) CMA21 DRUMHELLER-STETTTLER	MP 570:01 C1 11.499 TRAIL-ANIMAL OVER SP	BRIDGE CULV	SP 1994	1 2200.0	9.4 18.0			77.8 66.9 18-11-2023		2.8		
81966 -1	SW SEC 13 TWP 53 RGE 5 W4M CLANDONALD LOCAL ROAD OVER CPR NEAR CLANDONALD	CENTRAL REGION VERMILION CT VERMILION RIVER	Alberta Transportation (AIT) UNDEFINED CMA VERMILION-LLOYDMINSTER-	RPP LOCAL ROAD RAILWAY CPR	BRIDGE CULV	RO 1993	1 8000.0	8.3 -35.0			77.8 84.7 23-03-2020		9.9		
81968 -1	SW SEC 6 TWP 46 RGE 16 W4M DAYSLAND DRIEDMEAT CREEK CULVERT ON LOCAL ROAD NEAR DAYSLAND	CENTRAL REGION VERMILION CT FLAGSTAFF	FLAGSTAFF COUNTY UNDEFINED CMA CAMROSE	MP LOCAL ROAD DRIEDMEAT CREEK (WATERCRS-ST)	BRIDGE CULV	RV 1994	1 2000.0	7.6 -14.0			55.6 68.7 21-05-2021		2.9		
81969 -1	NE SEC 4 TWP 53 RGE 24 W4M LATTA BRIDGE LATTA RAVINE BRIDGE ON LOCAL ROAD NEAR LATTA BRG	NORTH CENTRAL REGION STONY PLAIN EDMONTON	EDMONTON UNDEFINED CMA EDMONTON-HIGHLANDS-	RG LOCAL ROAD HORSEHILLS CREEK (WATERCRS-ST)	MAJOR BRIDGE	RV 1936 1936	5 18.6	12.2 62.4	28.0 49.0 62.0		44.4 52.8 19-05-2016		11.5		
81971 -1	NW SEC 20 TWP 51 RGE 24 W4M KLONDIKE VAL BLACKMUD CREEK BRIDGE ON LOCAL ROAD NEAR KLONDIKE VAL	NORTH CENTRAL REGION STONY PLAIN EDMONTON	EDMONTON UNDEFINED CMA EDMONTON-SOUTH	PT LOCAL ROAD BLACKMUD CREEK (WATERCRS-ST)	MAJOR BRIDGE	RV 1950 1950	1 22.9	5.5 22.9			55.6 44.9 22-07-2019		5.0		
81972 -1	SE SEC 35 TWP 52 RGE 25 W4M CRSTWD UTIL LOCAL ROAD OVER MCKENZIE RAV TRAIL AT EDMONTON	NORTH CENTRAL REGION STONY PLAIN EDMONTON	EDMONTON UNDEFINED CMA EDMONTON-RIVERVIEW	DT TRAIL-PED Crestwood Utility Bridge OVER TR,TRAIL-PED Mckenzie Ravine	MAJOR BRIDGE	TR 1954 1954	1 87.8		87.8		55.6 73.8 02-10-2018				
81973 W-1	NE SEC 32 TWP 52 RGE 24 W4M ROSSDALE RD (B063) ROSSDALE ROAD OVER MCDOUGALL HILL AT EDMONTON	NORTH CENTRAL REGION STONY PLAIN EDMONTON	EDMONTON UNDEFINED CMA EDMONTON-CITY CENTRE	CF LOCAL ROAD LOCAL ROAD	MAJOR BRIDGE	GS 1956 1956	3 16.2	11.0 41.8	28.0 49.0 62.0		66.7 56.6 14-09-2023		5.6		


		Transportation Infrastructure Management System										2025/03/06	
		Bridge Structures Report											
		All 'IN SERVICE' Structures - Sorted By: File Number											
Page 661 of 772													
BF	Legal Land Location Structure Name Location Description	Region District Municipality	Managed By CMA Constituency	Span Types Located On Located Over	Structure Type	Usage Yr Built Yr Supstr	No. Spans Pipes Max Span Length Max Pipe Dia	Clear Rdwy Nom Length Skew	Single (t) Semi (t) Train (t)	Stru Suff Insp	Rat. % Rat. % Date	Theor VCL On Meas VCL On	Deck Height Theor VCL Over Meas VCL Over
81974 -2	NW SEC 33 TWP 52 RGE 24 W4M GRIERSON (B064) GRIERSON OVER LOW LEVEL APP ROAD AT EDMONTON	NORTH CENTRAL REGION STONY PLAIN EDMONTON	EDMONTON UNDEFINED CMA EDMONTON-CITY CENTRE	CS LOCAL ROAD LOCAL ROAD	MAJOR BRIDGE	GS 2012 2012	4 12.2	8.8 45.2	28.0 49.0 62.0		83.3 62.6 14-09-2023		
81975 -1	NW SEC 29 TWP 52 RGE 24 W4M EDMONTON DUGGAN BRIDGE OVER LOCAL ROAD, IN EDMONTON	NORTH CENTRAL REGION STONY PLAIN EDMONTON	EDMONTON UNDEFINED CMA EDMONTON-STRATHCONA	CA LOCAL ROAD LOCAL ROAD	MAJOR BRIDGE	GS 1958 1958	11 4.8	10.4 52.8			33.3 38.9 30-05-2019		10.4
81976 -1	NE SEC 23 TWP 52 RGE 25 W4M LAURIER PED (B074) LAURIER PEDESTRIAN TRAIL OVER WHITEMUD DRIVE AT EDMONTON	NORTH CENTRAL REGION STONY PLAIN EDMONTON	EDMONTON UNDEFINED CMA EDMONTON-RIVERVIEW	DT TRAIL-PED ON 50000 PS 2:33 L1 11.956, 2:33 R1 12.115	MAJOR BRIDGE	PS 1959 1959	3 40.2	2.0 94.7			61.1 76.1 25-04-2024		
81977 -1	NE SEC 28 TWP 52 RGE 24 W4M MILL CK ACCS (B061) MILL CREEK BRIDGE ON LOCAL ROAD NEAR MILL CREEK ACCS	NORTH CENTRAL REGION STONY PLAIN EDMONTON	EDMONTON UNDEFINED CMA EDMONTON-GOLD BAR	CS LOCAL ROAD OLDMAN CREEK (WATERCRS-ST)	MAJOR BRIDGE	RV 1955 1955	3 7.8	3.7 18.4			66.7 61.2 24-10-2022		3.1
81978 E-1	NE SEC 16 TWP 25 RGE 1 W5M Calgary Beddington Trail EB Over Harvest Hills Boulevard In North Calgary	SOUTHERN REGION CALGARY CALGARY	CALGARY UNDEFINED CMA CALGARY-BEDDINGTON	DBC 772:01 L1 2.251, 782:01 R1 0.009 782:01 L1 0.526, 782:01 R1 0.009	MAJOR BRIDGE	GS 1993 1991	2 23.2	18.9 42.8	28.0 49.0 62.0				5.7
81978 W-2	NE SEC 16 TWP 25 RGE 1 W5M Calgary Beddington Trail WB Over Harvest Hills Boulevard In North Calgary	SOUTHERN REGION CALGARY CALGARY	CALGARY UNDEFINED CMA CALGARY-BEDDINGTON	DBC 772:01 R1 2.792 782:01 R1 0.516, 782:01 L1 0.556	MAJOR BRIDGE	GS 1999 1999	2 23.2	16.0 42.8	28.0 49.0 62.0				5.7
81981 -1	SE SEC 25 TWP 19 RGE 28 W4M MAZEPPA WATERCOURSE CULVERT ON LOCAL ROAD NEAR MAZEPPA	SOUTHERN REGION CALGARY CT FOOTHILLS	FOOTHILLS COUNTY UNDEFINED CMA LIVINGSTONE-MACLEOD	MP LOCAL ROAD TRIBUTARY TO FRANK LAKE (WATERCRS-ST)	BRIDGE CULV	RV 1994	1 2700.0	8.6 -35.0			100.0 95.8 06-10-2020		3.6
81982 -1	SW SEC 31 TWP 24 RGE 23 W4M STRATHMORE WID IRRIGATION CANAL CULVERT ON LOCAL ROAD NEAR STRATHMORE	SOUTHERN REGION CALGARY CT WHEATLAND	WHEATLAND COUNTY UNDEFINED CMA OLDS-DIDSBURY-THREE	MP;MP LOCAL ROAD WID - IRRIGATION C (WATERCRS-IC)	BRIDGE CULV	IC 1993	2 1600.0	8.9 -43.0			66.7 70.2 28-04-2023		2.5
81983 -1	SW SEC 20 TWP 24 RGE 24 W4M STRATHMORE WID IRRIGATION CANAL CULVERT ON LOCAL ROAD NEAR STRATHMORE	SOUTHERN REGION CALGARY CT WHEATLAND	WHEATLAND COUNTY UNDEFINED CMA CHESTERMERE-	MP;MP LOCAL ROAD WID - IRRIGATION C (WATERCRS-IC)	BRIDGE CULV	IC 1993	2 2700.0	8.6 -45.0			55.6 61.6 15-03-2021		3.5
81984 -1	SW SEC 16 TWP 24 RGE 22 W4M STANDARD WID IRRIGATION CANAL CULVERT ON LOCAL ROAD NEAR STANDARD	SOUTHERN REGION CALGARY CT WHEATLAND	WHEATLAND COUNTY UNDEFINED CMA OLDS-DIDSBURY-THREE	MP LOCAL ROAD WID - IRRIGATION C (WATERCRS-IC)	BRIDGE CULV	IC 1993	1 1800.0	8.6 20.0			77.8 80.6 28-10-2020		2.6
81985 -1	SE SEC 11 TWP 31 RGE 1 W5M DIDSBURY BAKERS COULE CULVERT ON LOCAL ROAD NEAR DIDSBURY	CENTRAL REGION RED DEER CT MOUNTAIN VIEW	MOUNTAIN VIEW COUNTY CMA29 OLDS-DIDSBURY-THREE	MP;MP LOCAL ROAD DEADRICK CREEK (WATERCRS-ST)	BRIDGE CULV	RV 1993	2 2400.0	8.0 -30.0			88.9 85.6 25-05-2020		3.1
81986 -1	SW SEC 12 TWP 31 RGE 1 W5M DIDSBURY BAKERS COULE CULVERT ON LOCAL ROAD NEAR DIDSBURY	CENTRAL REGION RED DEER CT MOUNTAIN VIEW	MOUNTAIN VIEW COUNTY UNDEFINED CMA OLDS-DIDSBURY-THREE	MP;MP LOCAL ROAD DEADRICK CREEK (WATERCRS-ST)	BRIDGE CULV	RV 1993	2 2400.0	8.0 -30.0			77.8 78.7 25-05-2020		3.8
81987 -1	NE SEC 11 TWP 24 RGE 25 W4M STRATHMORE WATERCOURSE CULVERT ON LOCAL ROAD NEAR STRATHMORE	SOUTHERN REGION CALGARY STRATHMORE	STRATHMORE UNDEFINED CMA CHESTERMERE-	SP LOCAL ROAD TRIBUTARY TO BOW RIVER (WATERCRS-ST)	BRIDGE CULV	RV 1982	1 1524.0	7.8 16.0			55.6 57.4 26-09-2023		6.5
81989 -1	NW SEC 2 TWP 22 RGE 2 W5M CALGARY CATTLEPASS CULVERT ON LOCAL ROAD NEAR CALGARY	SOUTHERN REGION CALGARY CT FOOTHILLS	FOOTHILLS COUNTY UNDEFINED CMA HIGHWOOD	MP LOCAL ROAD TRAIL-ANIMAL OVER SP	BRIDGE CULV	SP 1976	1 1524.0	5.6			77.8 83.7 20-06-2017		1.7
81990 -1	SE SEC 9 TWP 31 RGE 5 W5M BERGEN WATERCOURSE CULVERT ON LOCAL ROAD NEAR BERGEN	CENTRAL REGION RED DEER CT MOUNTAIN VIEW	MOUNTAIN VIEW COUNTY UNDEFINED CMA RIMBEY-ROCKY MOUNTAIN	MPE LOCAL ROAD TRIBUTARY TO FALLENTIMBER CK	BRIDGE CULV	RV 1996	1 1875.0	9.1			44.4 60.4 04-06-2021		2.5
81991 -1	SE SEC 27 TWP 19 RGE 29 W4M HIGH RIVER WATERCOURSE CULVERT ON LOCAL ROAD NEAR HIGH RIVER	SOUTHERN REGION CALGARY CT FOOTHILLS	FOOTHILLS COUNTY UNDEFINED CMA LIVINGSTONE-MACLEOD	MP LOCAL ROAD TRIBUTARY TO TONGUE CREEK (WATERCRS-	BRIDGE CULV	RV 1999	1 2000.0	8.6 15.0			100.0 96.5 11-09-2020		3.4
81992 -1	SW SEC 17 TWP 20 RGE 29 W4M OKOTOKS WATERCOURSE CULVERT ON LOCAL ROAD NEAR OKOTOKS	SOUTHERN REGION CALGARY CT FOOTHILLS	FOOTHILLS COUNTY UNDEFINED CMA HIGHWOOD	MP LOCAL ROAD TRIBUTARY TO SHEEP RIVER (WATERCRS-	BRIDGE CULV	RV 2000	1 1800.0	8.5 -5.0			55.6 62.6 09-08-2016		3.9
81993 -1	NE SEC 25 TWP 21 RGE 2 W5M CALGARY WATERCOURSE BRIDGE ON LOCAL ROAD NEAR CALGARY	SOUTHERN REGION CALGARY CT FOOTHILLS	FOOTHILLS COUNTY UNDEFINED CMA HIGHWOOD	TT LOCAL ROAD TRIBUTARY TO PINE CREEK (WATERCRS-ST)	STANDARD BRIDGE	RV 1972 1972	2 2.0	6.6 4.0			55.6 59.8 09-09-2020		2.1
81995 -2	SW SEC 22 TWP 18 RGE 1 W5M LONGVIEW WATERCOURSE CULVERT ON LOCAL ROAD, 12 KM E OF LONGVIEW	SOUTHERN REGION CALGARY CT FOOTHILLS	FOOTHILLS COUNTY UNDEFINED CMA LIVINGSTONE-MACLEOD	MP LOCAL ROAD TRIBUTARY TO HIGHWOOD RIVER	BRIDGE CULV	RV 2013	1 2000.0	8.6 0.0			100.0 98.0 03-04-2024		
81996 -1	NE SEC 17 TWP 20 RGE 2 W5M BLACK DIAMON CATTLEPASS CULVERT ON LOCAL ROAD NEAR BLACREEK DIAMON	SOUTHERN REGION CALGARY CT FOOTHILLS	FOOTHILLS COUNTY UNDEFINED CMA HIGHWOOD	MP LOCAL ROAD TRAIL-ANIMAL OVER SP	BRIDGE CULV	SP 1910	1 2134.0	7.8			66.7 77.4 29-06-2023		2.6
81997 -2	SW SEC 4 TWP 21 RGE 2 W5M BLACK DIAMOND WATERCOURSE CULVERT ON LOCAL ROAD NEAR BLACK DIAMON	SOUTHERN REGION CALGARY CT FOOTHILLS	FOOTHILLS COUNTY UNDEFINED CMA HIGHWOOD	MP LOCAL ROAD THREEPOINT CREEK (WATERCRS-ST)	BRIDGE CULV	RV 2009	1 1800.0	8.6 25.0			100.0 95.7 16-08-2022		

		<div>Transportation Infrastructure Management System</div> <div>Bridge Structures Report</div> <div>All 'IN SERVICE' Structures - Sorted By: File Number</div>										2025/03/06	
												Page 662 of 772	
BF	Legal Land Location Structure Name Location Description	Region District Municipality	Managed By CMA Constituency	Span Types Located On Located Over	Structure Type	Usage Yr Built Yr Supstr	No. Spans Pipes Max Span Length Max Pipe Dia	Clear Rdwy Nom Length Skew	Single (t) Semi (t) Train (t)	Stru Suff Insp	Rat. % Rat. % Date	Theor VCL On Meas VCL On	Deck Height Theor VCL Over Meas VCL Over
81999 -1	NE SEC 16 TWP 21 RGE 28 W4M OKOTOKS CATTLEPASS CULVERT ON PROVINCIAL HIGHWAY 552 NEAR OKOTOKS	SOUTHERN REGION CALGARY CT FOOTHILLS	Alberta Transportation (AIT) CMA27 HIGHWOOD	MP 552:02 C1 11.955 TRAIL-ANIMAL OVER SP	BRIDGE CULV	SP 1997	1 1899.0	8.5			44.4 60.4 03-11-2022		2.8
82001 -2	NW SEC 32 TWP 21 RGE 3 W5M PRIDDIS WATERCOURSE CULVERT ON LOCAL ROAD NEAR PRIDDIS	SOUTHERN REGION CALGARY CT FOOTHILLS	FOOTHILLS COUNTY UNDEFINED CMA BANFF-KANANASKIS	MP LOCAL ROAD WATERCOURSE (WATERCRS-NI)	BRIDGE CULV	RV 2009	1 1200.0	10.0					1.7
82002 -2	NE SEC 31 TWP 21 RGE 3 W5M PRIDDIS WATERCOURSE CULVERT ON LOCAL ROAD NEAR PRIDDIS	SOUTHERN REGION CALGARY CT FOOTHILLS	FOOTHILLS COUNTY UNDEFINED CMA BANFF-KANANASKIS	MP LOCAL ROAD POTHOLE CREEK (WATERCRS-ST)	BRIDGE CULV	RV 2009	1 1200.0	10.0					3.2
82003 -1	SW SEC 31 TWP 21 RGE 3 W5M PRIDDIS POTHOLE CREEK CULVERT ON LOCAL ROAD NEAR PRIDDIS	SOUTHERN REGION CALGARY CT FOOTHILLS	FOOTHILLS COUNTY UNDEFINED CMA BANFF-KANANASKIS	MP LOCAL ROAD POTHOLE CREEK (WATERCRS-ST)	BRIDGE CULV	RV 1996	1 1600.0	8.0			33.3 37.1 29-07-2020		3.8
82004 -1	NW SEC 4 TWP 22 RGE 29 W4M CALGARY WILDLIFE UNDERPASS ON HIGHWAY 2, 1 KM S OF CALGARY	SOUTHERN REGION CALGARY CT FOOTHILLS	CRP STONEY TRAIL SE HIGHWOOD	RPE 2:15 R1 5.643, 2:15 L1 5.745 TRAIL-ANIMAL OVER SP	BRIDGE CULV	SP 2001	1 5989.0	29.5 -10.0			88.9 88.4 14-09-2023		7.3
82005 N-1	SE SEC 23 TWP 25 RGE 1 W5M CALGARY - DEERFOOT TRAIL OVER 96 AVENUE DEERFOOT TRAIL OVER 96 AVENUE NORTH INTERCHANGE, AT CALGARY	SOUTHERN REGION CALGARY CALGARY	Alberta Transportation (AIT) DEERFOOT/STONEY CALGARY-BHULLAR-MCCALL	CS 2:15 R1 44.100 25289:02 L1 0.387, 25289:02 R1 0.365	MAJOR BRIDGE	GS 2000 2000	2 22.8	16.0 42.9 19.0	28.0 49.0 62.0	61.1 50.4 22-05-2023			
82005 S-2	SE SEC 23 TWP 25 RGE 1 W5M CALGARY - DEERFOOT TRAIL OVER 96 AVENUE DEERFOOT TRAIL OVER 96 AVENUE NORTH INTERCHANGE, AT CALGARY	SOUTHERN REGION CALGARY CALGARY	Alberta Transportation (AIT) DEERFOOT/STONEY CALGARY-NORTH EAST	CS 2:15 L1 44.197 25289:02 L1 0.348, 25289:02 R1 0.326	MAJOR BRIDGE	GS 2000 2000	2 22.8	16.0 42.9 19.0	28.0 49.0 62.0	72.2 58.5 22-05-2023			
82005 ZS2-3	SE SEC 23 TWP 25 RGE 1 W5M CALGARY - DEERFOOT TRAIL OVER 96 AVENUE DEERFOOT TRAIL OVER 96 AVENUE NORTH INTERCHANGE, AT CALGARY	SOUTHERN REGION CALGARY CALGARY	Alberta Transportation (AIT) DEERFOOT/STONEY CALGARY-NORTH EAST	2:15 L1 44.859 2:15 L1 44.859	TUBE STRUCTURE	2001					66.7 23-01-2025		
82005 ZN2-4	NW SEC 14 TWP 25 RGE 1 W5M CALGARY - DEERFOOT TRAIL OVER 96 AVENUE DEERFOOT TRAIL OVER 96 AVENUE NORTH INTERCHANGE, AT CALGARY	SOUTHERN REGION CALGARY CALGARY	Alberta Transportation (AIT) DEERFOOT/STONEY CALGARY-BHULLAR-MCCALL	2:15 R1 43.426 2:15 R1 43.426	TUBE STRUCTURE	2001					77.8 23-01-2025		
82005 ZS1-5	NE SEC 23 TWP 25 RGE 1 W5M CALGARY - DEERFOOT TRAIL OVER 96 AVENUE DEERFOOT TRAIL OVER 96 AVENUE NORTH INTERCHANGE, AT CALGARY	SOUTHERN REGION CALGARY CALGARY	Alberta Transportation (AIT) DEERFOOT/STONEY CALGARY-NORTH EAST	2:15 L1 45.210 2:15 L1 45.210	TRUSS (CANTILEV ER) STRUCTURE	2013					77.8 23-01-2025		
82005 ZS3-6	SW SEC 23 TWP 25 RGE 1 W5M CALGARY - DEERFOOT TRAIL OVER 96 AVENUE DEERFOOT TRAIL OVER 96 AVENUE NORTH INTERCHANGE, AT CALGARY	SOUTHERN REGION CALGARY CALGARY	Alberta Transportation (AIT) DEERFOOT/STONEY CALGARY-NORTH EAST	RAMP 4319-1 A RAMP 4319-1 A	TRUSS (CANTILEV ER) STRUCTURE	2013					83.3 23-01-2025		
82005 ZN1-7	SW SEC 14 TWP 25 RGE 1 W5M CALGARY - DEERFOOT TRAIL OVER 96 AVENUE DEERFOOT TRAIL OVER 96 AVENUE NORTH INTERCHANGE, AT CALGARY	SOUTHERN REGION CALGARY CALGARY	Alberta Transportation (AIT) DEERFOOT/STONEY CALGARY-BHULLAR-MCCALL	2:15 R1 42.459 2:15 R1 42.459	TRUSS (CANTILEV ER) STRUCTURE	2013					83.3 23-01-2025		
82005 ZN3-8	NW SEC 14 TWP 25 RGE 1 W5M CALGARY - DEERFOOT TRAIL OVER 96 AVENUE DEERFOOT TRAIL OVER 96 AVENUE NORTH INTERCHANGE, AT CALGARY	SOUTHERN REGION CALGARY CALGARY	Alberta Transportation (AIT) DEERFOOT/STONEY CALGARY-BHULLAR-MCCALL	2:15 R1 43.865 2:15 R1 43.865	TRUSS (CANTILEV ER) STRUCTURE	2013					77.8 23-01-2025		
82005 ZE-9	SW SEC 23 TWP 25 RGE 1 W5M CALGARY DEERFOOT TRAIL OVER 96 AVENUE NORTH INTERCHANGE, AT CALGARY	SOUTHERN REGION CALGARY CALGARY	Alberta Transportation (AIT) DEERFOOT/STONEY CALGARY-NORTH EAST	LOCAL ROAD LOCAL ROAD	TRUSS (CANTILEV ER) STRUCTURE	2013					83.3 23-01-2025		
82005 ZW-10	NE SEC 14 TWP 25 RGE 1 W5M CALGARY - DEERFOOT TRAIL OVER 96 AVENUE DEERFOOT TRAIL OVER 96 AVENUE NORTH INTERCHANGE, AT CALGARY	SOUTHERN REGION CALGARY CALGARY	Alberta Transportation (AIT) DEERFOOT/STONEY CALGARY-BHULLAR-MCCALL	LOCAL ROAD LOCAL ROAD	TUBE STRUCTURE	2013					72.2 23-01-2025		
82006 -1	NE SEC 12 TWP 23 RGE 1 W5M Calgary Douglasdale Blvd Douglasdale Blvd over Deerfoot Trail (Hwy 2:15 Calgary)	SOUTHERN REGION CALGARY CALGARY	Alberta Transportation (AIT) DEERFOOT/STONEY CALGARY-PEIGAN	NU DOUGLASDALE BOULEVARD:02 R1 0.237 2:15 R1 18.825, 2:15 L1 18.924	MAJOR BRIDGE	GS 2005 2005	2 37.0	22.3 74.0 0.0			55.6 52.9 16-01-2025		7.6 5.8
82006 ZN3-2	NW SEC 9 TWP 23 RGE 29 W4M Calgary - Douglasdale Blvd Douglasdale Blvd and Deerfoot Trail (Hwy 2:15 Calgary)	SOUTHERN REGION CALGARY CALGARY	Alberta Transportation (AIT) DEERFOOT/STONEY CALGARY-PEIGAN	2:15 R1 18.309 2:15 R1 18.309	TUBE STRUCTURE	2005					88.9 16-01-2025		
82006 ZN4-3	NE SEC 12 TWP 23 RGE 1 W5M Calgary - Douglasdale Blvd Douglasdale Blvd and Deerfoot Trail (Hwy 2:15 Calgary)	SOUTHERN REGION CALGARY CALGARY	Alberta Transportation (AIT) DEERFOOT/STONEY CALGARY-PEIGAN	2:15 R1 18.732 2:15 R1 18.732	TUBE (CANTILEVE R) STRUCTURE	2005					88.9 16-01-2025		
82006 ZS1-4	SW SEC 13 TWP 23 RGE 1 W5M Calgary - Douglasdale Blvd Douglasdale Blvd and Deerfoot Trail (Hwy 2:15 Calgary)	SOUTHERN REGION CALGARY CALGARY	Alberta Transportation (AIT) DEERFOOT/STONEY CALGARY-PEIGAN	2:15 L1 19.739 2:15 L1 19.739	TUBE STRUCTURE	2005					72.2 22-01-2025		
82006 ZS2-5	SE SEC 13 TWP 23 RGE 1 W5M Calgary - Douglasdale Blvd Douglasdale Blvd and Deerfoot Trail (Hwy 2:15 Calgary)	SOUTHERN REGION CALGARY CALGARY	Alberta Transportation (AIT) DEERFOOT/STONEY CALGARY-PEIGAN	2:15 L1 19.462 2:15 L1 19.462	TUBE STRUCTURE	2005					77.8 22-01-2025		
82006 ZS3-6	NE SEC 12 TWP 23 RGE 1 W5M Calgary - Douglasdale Blvd Douglasdale Blvd and Deerfoot Trail (Hwy 2:15 Calgary)	SOUTHERN REGION CALGARY CALGARY	Alberta Transportation (AIT) DEERFOOT/STONEY CALGARY-PEIGAN	2:15 L1 19.042 2:15 L1 19.042	TUBE (CANTILEVE R) STRUCTURE	2005					72.2 16-01-2025		

		Transportation Infrastructure Management System Bridge Structures Report All 'IN SERVICE' Structures - Sorted By: File Number										2025/03/06	
		Page 663 of 772											
BF	Legal Land Location Structure Name Location Description	Region District Municipality	Managed By CMA Constituency	Span Types Located On Located Over	Structure Type	Usage Yr Built Yr Supstr	No. Spans Pipes Max Span Length Max Pipe Dia	Clear Rdwy Nom Length Skew	Single (t) Semi (t) Train (t)	Stru Suff Insp	Rat. % Rat. % Date	Theor VCL On Meas VCL On	Deck Height Theor VCL Over Meas VCL Over
82006 ZE1-7	NE SEC 12 TWP 23 RGE 1 W5M Calgary - Douglasdale Blvd Douglasdale Blvd and Deerfoot Trail (Hwy 2:15 Calgary)	SOUTHERN REGION CALGARY CALGARY	Alberta Transportation (AIT) DEERFOOT/STONE CALGARY-PEIGAN	DOUGLASDALE BOULEVARD:02 R1 0.003 DOUGLASDALE BOULEVARD:02 R1 0.003	TUBE (CANTILEVE R) STRUCTURE	2005					77.8		
											22-01-2025		
82006 ZW1-8	SE SEC 13 TWP 23 RGE 1 W5M Calgary - Douglasdale Blvd Douglasdale Blvd and Deerfoot Trail (Hwy 2:15 Calgary)	SOUTHERN REGION CALGARY CALGARY	Alberta Transportation (AIT) DEERFOOT/STONE CALGARY-PEIGAN	RAMP 4351-2 A RAMP 4351-2 A	TUBE (CANTILEVE R) STRUCTURE	2005					72.2		
											22-01-2025		
82006 ZN5-9	NW SEC 9 TWP 23 RGE 29 W4M Calgary - Douglasdale Blvd Douglasdale Blvd and Deerfoot Trail (Hwy 2:15 Calgary)	SOUTHERN REGION CALGARY CALGARY	Alberta Transportation (AIT) DEERFOOT/STONE CALGARY-PEIGAN	RAMP 4351-2 C RAMP 4351-2 C	TUBE (CANTILEVE R) STRUCTURE	2005					88.9		
											16-01-2025		
82006 ZN6-	NE SEC 12 TWP 23 RGE 1 W5M Calgary - Douglasdale Blvd Douglasdale Blvd and Deerfoot Trail (Hwy 2:15 Calgary)	SOUTHERN REGION CALGARY CALGARY	Alberta Transportation (AIT) DEERFOOT/STONE CALGARY-PEIGAN	RAMP 4351-2 C RAMP 4351-2 C	TUBE (CANTILEVE R) STRUCTURE	2005					77.8		
											16-01-2025		
82006 ZS4-	NE SEC 12 TWP 23 RGE 1 W5M Calgary - Douglasdale Blvd Douglasdale Blvd and Deerfoot Trail (Hwy 2:15 Calgary)	SOUTHERN REGION CALGARY CALGARY	Alberta Transportation (AIT) DEERFOOT/STONE CALGARY-PEIGAN	RAMP 4351-2 G RAMP 4351-2 G	TUBE (CANTILEVE R) STRUCTURE	2005					83.3		
											22-01-2025		
82006 ZS5-	NE SEC 12 TWP 23 RGE 1 W5M Calgary - Douglasdale Blvd Douglasdale Blvd and Deerfoot Trail (Hwy 2:15 Calgary)	SOUTHERN REGION CALGARY CALGARY	Alberta Transportation (AIT) DEERFOOT/STONE CALGARY-PEIGAN	RAMP 4351-2 G RAMP 4351-2 G	TUBE STRUCTURE	2005					88.9		
											22-01-2025		
82006 ZE2-	NE SEC 12 TWP 23 RGE 1 W5M Calgary - Douglasdale Blvd Douglasdale Blvd and Deerfoot Trail (Hwy 2:15 Calgary)	SOUTHERN REGION CALGARY CALGARY	Alberta Transportation (AIT) DEERFOOT/STONE CALGARY-PEIGAN	DOUGLASDALE BOULEVARD:02 R1 0.330 DOUGLASDALE BOULEVARD:02 R1 0.330	TUBE (CANTILEVE R) STRUCTURE	2005					88.9		
											16-01-2025		
82006 ZW2-	NE SEC 12 TWP 23 RGE 1 W5M Calgary - Douglasdale Blvd Douglasdale Blvd and Deerfoot Trail (Hwy 2:15 Calgary)	SOUTHERN REGION CALGARY CALGARY	Alberta Transportation (AIT) DEERFOOT/STONE CALGARY-PEIGAN	DOUGLASDALE BOULEVARD:02 L1 0.241 DOUGLASDALE BOULEVARD:02 L1 0.241	TUBE (CANTILEVE R) STRUCTURE	2005					88.9		
											16-01-2025		
82006 ZN1-	NW SEC 10 TWP 23 RGE 29 W4M Calgary - Douglasdale Blvd Douglasdale Blvd and Deerfoot Trail (Hwy 2:15 Calgary)	SOUTHERN REGION CALGARY CALGARY	Alberta Transportation (AIT) DEERFOOT/STONE CALGARY-PEIGAN	2:15 L1 17.255 2:15 L1 17.255	TUBE (CANTILEVE R) STRUCTURE	2005					77.8		
											15-01-2025		
82006 ZN2-	NE SEC 9 TWP 23 RGE 29 W4M Calgary Douglasdale Blvd Douglasdale Blvd over Deerfoot Trail (Hwy 2:15 Calgary)	SOUTHERN REGION CALGARY CALGARY	Alberta Transportation (AIT) DEERFOOT/STONE CALGARY-PEIGAN	2:15 R1 17.818 2:15 R1 17.818	TRUSS (CANTILEV ER) STRUCTURE	2011					88.9		6.0
											16-01-2025		
82007 N-1	SW SEC 10 TWP 23 RGE 29 W4M BARLOW TRAIL CALGARY BARLOW TRAIL (SOUTH ACCESS) OVER DEERFOOT TRAIL INTERCHANGE, AT CALGARY	SOUTHERN REGION CALGARY CALGARY	Alberta Transportation (AIT) DEERFOOT/STONE CALGARY-PEIGAN	CX RAMP 4318-1 B 2:15 R1 16.991, 25199:02 R1 0.262, 25199:02 L1	MAJOR BRIDGE	GS 2000 2000	4 39.0	11.3 140.0	28.0 49.0 62.0	72.2 56.9 16-01-2025			5.6 5.7
82007 S-2	NE SEC 9 TWP 23 RGE 29 W4M BARLOW TRAIL CALGARY BARLOW TRAIL (SOUTH ACCESS) OVER DEERFOOT TRAIL INTERCHANGE, AT CALGARY	SOUTHERN REGION CALGARY CALGARY	Alberta Transportation (AIT) DEERFOOT/STONE CALGARY-PEIGAN	CX 25199:02 R1 0.543 2:15 L1 17.342, 2:15 R1 17.242	MAJOR BRIDGE	GS 2000 2000	3 39.0	10.8 105.0 45.0	28.0 49.0 62.0	66.7 55.8 16-01-2025			7.6 5.7 5.7
82007 ZN1-3	SW SEC 10 TWP 23 RGE 29 W4M BARLOW TRAIL CALGARY BARLOW TRAIL (SOUTH ACCESS) OVER DEERFOOT TRAIL INTERCHANGE, AT CALGARY	SOUTHERN REGION CALGARY CALGARY	Alberta Transportation (AIT) DEERFOOT/STONE CALGARY-PEIGAN	2:15 R1 16.293 2:15 R1 16.293	TUBE STRUCTURE	2001					77.8		
											15-01-2025		
82007 ZN2-4	SW SEC 10 TWP 23 RGE 29 W4M BARLOW TRAIL CALGARY BARLOW TRAIL (SOUTH ACCESS) OVER DEERFOOT TRAIL INTERCHANGE, AT CALGARY	SOUTHERN REGION CALGARY CALGARY	Alberta Transportation (AIT) DEERFOOT/STONE CALGARY-PEIGAN	2:15 R1 16.841 2:15 R1 16.841	TUBE STRUCTURE	2001					77.8		
											15-01-2025		
82007 ZS1-5	NW SEC 9 TWP 23 RGE 29 W4M BARLOW TRAIL CALGARY BARLOW TRAIL (SOUTH ACCESS) OVER DEERFOOT TRAIL INTERCHANGE, AT CALGARY	SOUTHERN REGION CALGARY CALGARY	Alberta Transportation (AIT) DEERFOOT/STONE CALGARY-PEIGAN	2:15 L1 18.471 2:15 L1 18.471	TUBE STRUCTURE	2001					66.7		
											16-01-2025		
82007 ZS2-6	NE SEC 9 TWP 23 RGE 29 W4M BARLOW TRAIL CALGARY BARLOW TRAIL (SOUTH ACCESS) OVER DEERFOOT TRAIL INTERCHANGE, AT CALGARY	SOUTHERN REGION CALGARY CALGARY	Alberta Transportation (AIT) DEERFOOT/STONE CALGARY-PEIGAN	2:15 L1 17.610 2:15 L1 17.610	TUBE STRUCTURE	2001					77.8		
											16-01-2025		
82007 ZS3-7	NW SEC 10 TWP 23 RGE 29 W4M BARLOW TRAIL CALGARY BARLOW TRAIL (SOUTH ACCESS) OVER DEERFOOT TRAIL INTERCHANGE, AT CALGARY	SOUTHERN REGION CALGARY CALGARY	Alberta Transportation (AIT) DEERFOOT/STONE CALGARY-PEIGAN	25199:02 R1 0.851 25199:02 R1 0.851	TUBE STRUCTURE	2001					72.2		
											15-01-2025		
82007 ZN3-8	NW SEC 10 TWP 23 RGE 29 W4M BARLOW TRAIL CALGARY BARLOW TRAIL (SOUTH ACCESS) OVER DEERFOOT TRAIL INTERCHANGE, AT CALGARY	SOUTHERN REGION CALGARY CALGARY	Alberta Transportation (AIT) DEERFOOT/STONE CALGARY-PEIGAN	RAMP 4318-1 B RAMP 4318-1 B	TUBE (CANTILEVE R) STRUCTURE	2001					77.8		
											15-01-2025		
82008 -1	NW SEC 3 TWP 23 RGE 29 W4M CALGARY 130 AVENUE OVER DEERFOOT TRAIL INTERCHANGE, AT CALGARY	SOUTHERN REGION CALGARY CALGARY	Alberta Transportation (AIT) DEERFOOT/STONE CALGARY-PEIGAN	PB 130 AVENUE SOUTH IN CALGARY:02 L1 0.206, 2:15 L1 15.716, 2:15 R1 15.609	MAJOR BRIDGE	GS 2004 2004	2 38.0	19.3 76.0 1.0	28.0 49.0 62.0	72.2 56.1 15-01-2025			
82008 ZN1-2	SW SEC 3 TWP 23 RGE 29 W4M 130 AVENUE OVER DEERFOOT TRAIL INTERCHANGE, AT CALGARY	SOUTHERN REGION CALGARY CALGARY	Alberta Transportation (AIT) DEERFOOT/STONE CALGARY-HAYS	2:15 R1 14.599 2:15 R1 14.599	TUBE STRUCTURE	2004					83.3		
											14-01-2025		
82008 ZN2-3	SW SEC 3 TWP 23 RGE 29 W4M CALGARY 130 AVENUE OVER DEERFOOT TRAIL INTERCHANGE, AT CALGARY	SOUTHERN REGION CALGARY CALGARY	Alberta Transportation (AIT) DEERFOOT/STONE CALGARY-HAYS	2:15 R1 15.093 2:15 R1 15.093	TUBE STRUCTURE	2004					83.3		
											14-01-2025		


<div><div><div><div><div><div></div></div><div>Alberta</div></div><div>Transportation</div></div></div></div>		<div>Transportation Infrastructure Management System</div> <div>Bridge Structures Report</div> <div>All 'IN SERVICE' Structures - Sorted By: File Number</div>										2025/03/06	
												Page 664 of 772	
BF	Legal Land Location Structure Name Location Description	Region District Municipality	Managed By CMA Constituency	Span Types Located On Located Over	Structure Type	Usage Yr Built Yr Supstr	No. Spans Pipes Max Span Length Max Pipe Dia	Clear Rdwy Nom Length Skew	Single (t) Semi (t) Train (t)	Stru Suff Insp	Rat. % Rat. % Date	Theor VCL On Meas VCL On	Deck Height Theor VCL Over Meas VCL Over
82008 ZN3-4	NW SEC 3 TWP 23 RGE 29 W4M CALGARY 130 AVENUE OVER DEERFOOT TRAIL INTERCHANGE, AT CALGARY	SOUTHERN REGION CALGARY CALGARY	Alberta Transportation (AIT) DEERFOOT/STONEY CALGARY-HAYS	2:15 R1 15.502 2:15 R1 15.502	TUBE (CANTILEVE R) STRUCTURE	2004					83.3 14-01-2025		
82008 ZS1-5	NE SEC 9 TWP 23 RGE 29 W4M CALGARY 130 AVENUE OVER DEERFOOT TRAIL INTERCHANGE, AT CALGARY	SOUTHERN REGION CALGARY CALGARY	Alberta Transportation (AIT) DEERFOOT/STONEY CALGARY-PEIGAN	2:15 L1 17.319 2:15 L1 17.319	TUBE (CANTILEVE R) STRUCTURE	2001					77.8 16-01-2025		
82008 ZS2-6	SW SEC 10 TWP 23 RGE 29 W4M CALGARY 130 AVENUE OVER DEERFOOT TRAIL INTERCHANGE, AT CALGARY	SOUTHERN REGION CALGARY CALGARY	Alberta Transportation (AIT) DEERFOOT/STONEY CALGARY-PEIGAN	2:15 L1 16.816 2:15 L1 16.816	TUBE STRUCTURE	2004					77.8 16-01-2025		
82008 ZS3-7	SW SEC 10 TWP 23 RGE 29 W4M CALGARY 130 AVENUE OVER DEERFOOT TRAIL INTERCHANGE, AT CALGARY	SOUTHERN REGION CALGARY CALGARY	Alberta Transportation (AIT) DEERFOOT/STONEY CALGARY-PEIGAN	2:15 L1 16.282 2:15 L1 16.282	TUBE STRUCTURE	2004					77.8 16-01-2025		
82008 ZS4-8	NW SEC 3 TWP 23 RGE 29 W4M CALGARY 130 AVENUE OVER DEERFOOT TRAIL INTERCHANGE, AT CALGARY	SOUTHERN REGION CALGARY CALGARY	Alberta Transportation (AIT) DEERFOOT/STONEY CALGARY-PEIGAN	2:15 L1 15.822 2:15 L1 15.822	TUBE (CANTILEVE R) STRUCTURE	2004					83.3 15-01-2025		
82008 ZS5-9	SW SEC 3 TWP 23 RGE 29 W4M CALGARY 130 AVENUE OVER DEERFOOT TRAIL INTERCHANGE, AT CALGARY	SOUTHERN REGION CALGARY CALGARY	Alberta Transportation (AIT) DEERFOOT/STONEY CALGARY-PEIGAN	2:15 L1 15.025 2:15 L1 15.025	TUBE STRUCTURE	2004					72.2 16-01-2025		
82008 ZE1-	NW SEC 3 TWP 23 RGE 29 W4M 130 AVE CALGARY 130 AVENUE OVER DEERFOOT TRAIL INTERCHANGE, AT CALGARY	SOUTHERN REGION CALGARY CALGARY	Alberta Transportation (AIT) UNDEFINED CMA CALGARY-PEIGAN	LOCAL ROAD LOCAL ROAD	TUBE (CANTILEVE R) STRUCTURE	2004					88.9 15-01-2025		
82008 ZE2-	NW SEC 3 TWP 23 RGE 29 W4M CALGARY 130 AVENUE OVER DEERFOOT TRAIL INTERCHANGE, AT CALGARY	SOUTHERN REGION CALGARY CALGARY	Alberta Transportation (AIT) DEERFOOT/STONEY CALGARY-HAYS	130 AVENUE SOUTH IN CALGARY:02 R1 0.299 130 AVENUE SOUTH IN CALGARY:02 R1 0.299	TUBE (CANTILEVE R) STRUCTURE	2004					88.9 15-01-2025		
82008 ZW1-	NW SEC 3 TWP 23 RGE 29 W4M CALGARY 130 AVENUE OVER DEERFOOT TRAIL INTERCHANGE, AT CALGARY	SOUTHERN REGION CALGARY CALGARY	Alberta Transportation (AIT) UNDEFINED CMA CALGARY-PEIGAN	LOCAL ROAD LOCAL ROAD	TUBE (CANTILEVE R) STRUCTURE	2004					77.8 15-01-2025		
82008 ZW2-	NW SEC 3 TWP 23 RGE 29 W4M CALGARY 130 AVENUE OVER DEERFOOT TRAIL INTERCHANGE, AT CALGARY	SOUTHERN REGION CALGARY CALGARY	Alberta Transportation (AIT) DEERFOOT/STONEY CALGARY-PEIGAN	130 AVENUE SOUTH IN CALGARY:02 L1 0.191 130 AVENUE SOUTH IN CALGARY:02 L1 0.191	TUBE (CANTILEVE R) STRUCTURE	2004					83.3 15-01-2025		
82008 ZN4-	NW SEC 3 TWP 23 RGE 29 W4M CALGARY 130 AVENUE OVER DEERFOOT TRAIL INTERCHANGE, AT CALGARY	SOUTHERN REGION CALGARY CALGARY	Alberta Transportation (AIT) DEERFOOT/STONEY CALGARY-HAYS	RAMP 2512-2 F RAMP 2512-2 F	TUBE (CANTILEVE R) STRUCTURE	2004					77.8 14-01-2025		
82008 ZS6-	NW SEC 3 TWP 23 RGE 29 W4M 130 AVE CALGARY 130 AVENUE OVER DEERFOOT TRAIL INTERCHANGE, EXIT RAMP	SOUTHERN REGION CALGARY CALGARY	Alberta Transportation (AIT) DEERFOOT/STONEY CALGARY-PEIGAN	RAMP 2512-2 A RAMP 2512-2 A	TUBE (CANTILEVE R) STRUCTURE	2004					61.1 15-01-2025		
82009 -1	NE SEC 32 TWP 22 RGE 29 W4M CALGARY MCKENZIE BOULEVARD OVER DEERFOOT TRAIL INTERCHANGE, AT CALGARY	SOUTHERN REGION CALGARY CALGARY	Alberta Transportation (AIT) DEERFOOT/STONEY CALGARY-HAYS	PB MCKENZIE BOULEVARD:02 L1 0.208, 2:15 L1 13.998, 2:15 R1 13.891	MAJOR BRIDGE	GS 2004 2004	2 38.0	19.3 76.0 1.0	28.0 49.0 62.0	77.8 61.0 14-01-2025			
82009 ZN2-3	SW SEC 33 TWP 22 RGE 29 W4M CALGARY MCKENZIE BOULEVARD OVER DEERFOOT TRAIL INTERCHANGE, AT CALGARY	SOUTHERN REGION CALGARY CALGARY	Alberta Transportation (AIT) DEERFOOT/STONEY CALGARY-HAYS	2:15 R1 13.354 2:15 R1 13.354	TUBE STRUCTURE	2005					77.8 14-01-2025		
82009 ZN3-4	NW SEC 33 TWP 22 RGE 29 W4M CALGARY MCKENZIE BOULEVARD OVER DEERFOOT TRAIL INTERCHANGE, AT CALGARY	SOUTHERN REGION CALGARY CALGARY	Alberta Transportation (AIT) DEERFOOT/STONEY CALGARY-HAYS	2:15 R1 13.694 2:15 R1 13.694	TRUSS (CANTILEV ER) STRUCTURE	2005					83.3 14-01-2025		
82009 ZS1-5	NW SEC 33 TWP 22 RGE 29 W4M MCKENZIE BOULEVARD CALGARY MCKENZIE BOULEVARD OVER DEERFOOT TRAIL INTERCHANGE, AT CALGARY	SOUTHERN REGION CALGARY CALGARY	Alberta Transportation (AIT) DEERFOOT/STONEY CALGARY-PEIGAN	2:15 L1 14.517 2:15 L1 14.517	TRUSS STRUCTURE	2005					77.8 16-01-2025		
82009 ZS2-6	NW SEC 33 TWP 22 RGE 29 W4M CALGARY MCKENZIE BOULEVARD OVER DEERFOOT TRAIL INTERCHANGE, AT CALGARY	SOUTHERN REGION CALGARY CALGARY	Alberta Transportation (AIT) DEERFOOT/STONEY CALGARY-PEIGAN	2:15 L1 14.100 2:15 L1 14.100	TUBE (CANTILEVE R) STRUCTURE	2005					72.2 14-01-2025		
82009 ZE1-7	NE SEC 32 TWP 22 RGE 29 W4M CALGARY MCKENZIE BOULEVARD OVER DEERFOOT TRAIL INTERCHANGE, AT CALGARY	SOUTHERN REGION CALGARY CALGARY	Alberta Transportation (AIT) UNDEFINED CMA CALGARY-HAYS	LOCAL ROAD LOCAL ROAD	TUBE (CANTILEVE R) STRUCTURE	2005					83.3 14-01-2025		
82009 ZW1-8	NW SEC 33 TWP 22 RGE 29 W4M CALGARY MCKENZIE BOULEVARD OVER DEERFOOT TRAIL INTERCHANGE, AT CALGARY	SOUTHERN REGION CALGARY CALGARY	Alberta Transportation (AIT) DEERFOOT/STONEY CALGARY-HAYS	MCKENZIE BOULEVARD:02 L1 0.518 MCKENZIE BOULEVARD:02 L1 0.518	TUBE (CANTILEVE R) STRUCTURE	2005					77.8 14-01-2025		
82009 ZN4-9	NW SEC 33 TWP 22 RGE 29 W4M CALGARY MCKENZIE BOULEVARD OVER DEERFOOT TRAIL INTERCHANGE, AT CALGARY	SOUTHERN REGION CALGARY CALGARY	Alberta Transportation (AIT) DEERFOOT/STONEY CALGARY-HAYS	RAMP 2431-2 F RAMP 2431-2 F	TUBE (CANTILEVE R) STRUCTURE	2005					77.8 14-01-2025		
82009 ZS3-	NE SEC 32 TWP 22 RGE 29 W4M MCKENZIE BOULEVARD CALGARY MCKENZIE BOULEVARD OVER DEERFOOT TRAIL INTERCHANGE, AT CALGARY	SOUTHERN REGION CALGARY CALGARY	Alberta Transportation (AIT) DEERFOOT/STONEY CALGARY-PEIGAN	RAMP 2431-2 A RAMP 2431-2 A	TUBE (CANTILEVE R) STRUCTURE	2005					72.2 16-01-2025		


		Transportation Infrastructure Management System Bridge Structures Report All 'IN SERVICE' Structures - Sorted By: File Number										2025/03/06	
												Page 665 of 772	
BF	Legal Land Location Structure Name Location Description	Region District Municipality	Managed By CMA Constituency	Span Types Located On Located Over	Structure Type	Usage Yr Built Yr Supstr	No. Spans Pipes Max Span Length Max Pipe Dia	Clear Rdwy Nom Length Skew	Single (t) Semi (t) Train (t)	Stru Suff Insp	Rat. % Rat. % Date	Theor VCL On Meas VCL On	Deck Height Theor VCL Over Meas VCL Over
82009 ZE2-	NW SEC 33 TWP 22 RGE 29 W4M CALGARY MCKENZIE BOULEVARD OVER DEERFOOT TRAIL INTERCHANGE, AT CALGARY	SOUTHERN REGION CALGARY CALGARY	Alberta Transportation (AIT) DEERFOOT/STONEY CALGARY-HAYS	MCKENZIE BOULEVARD:02 R1 0.285 MCKENZIE BOULEVARD:02 R1 0.285	TUBE (CANTILEVE R) STRUCTURE	2005					77.8		
											14-01-2025		
82009 ZW2-	NE SEC 32 TWP 22 RGE 29 W4M CALGARY MCKENZIE BOULEVARD OVER DEERFOOT TRAIL INTERCHANGE, AT CALGARY	SOUTHERN REGION CALGARY CALGARY	Alberta Transportation (AIT) DEERFOOT/STONEY CALGARY-PEIGAN	MCKENZIE BOULEVARD:02 L1 0.206 MCKENZIE BOULEVARD:02 L1 0.206	TUBE (CANTILEVE R) STRUCTURE	2005					88.9		
											14-01-2025		
82010 E-1	NE SEC 29 TWP 22 RGE 29 W4M CALGARY HIGHWAY 201 OVER DEERFOOT TRAIL INTERCHANGE, AT CALGARY	SOUTHERN REGION CALGARY CALGARY	CRP STONEY TRAIL SE CALGARY-SOUTH EAST	CV 201:06 L1 0.032, 201:04 L1 19.350 2:15 L1 12.151, 2:15 R1 12.043	MAJOR BRIDGE	GS 2000 2000	2 40.0	16.6 80.0 -15.0	28.0 49.0 62.0	83.3 66.3 16-09-2023			7.2 5.6 5.6
82010 W-2	NE SEC 29 TWP 22 RGE 29 W4M CALGARY HIGHWAY 201 OVER DEERFOOT TRAIL INTERCHANGE, AT CALGARY	SOUTHERN REGION CALGARY CALGARY	CRP STONEY TRAIL SE CALGARY-HAYS	CV 201:06 R1 0.029, 201:04 R1 19.288 2:15 L1 12.193, 2:15 R1 12.084	MAJOR BRIDGE	GS 2000 2000	2 40.0	16.6 80.0 -15.0	28.0 49.0 62.0	77.8 63.9 16-09-2023			7.2 5.6 5.6
82010 ZS2-4	NW SEC 28 TWP 22 RGE 29 W4M HIGHWAY 201 OVER DEERFOOT TRAIL INTERCHANGE, AT CALGARY	SOUTHERN REGION CALGARY CALGARY	CRP STONEY TRAIL SE CALGARY-HAYS	2:15 L1 12.842 2:15 L1 12.842	TUBE STRUCTURE	2001					83.3		
											14-09-2023		
82010 ZS5-	NE SEC 29 TWP 22 RGE 29 W4M HIGHWAY 201 OVER DEERFOOT TRAIL INTERCHANGE, AT CALGARY	SOUTHERN REGION CALGARY CALGARY	CRP STONEY TRAIL SE CALGARY-HAYS	RAMP 683-2 A RAMP 683-2 A	TUBE STRUCTURE	2001					77.8		
											14-09-2023		
82010 EN1-	SE SEC 29 TWP 22 RGE 29 W4M EB HWY 201 TO NB HWY 2 OVER EB HWY 201 to SB HWY 2 STONEY TRAIL / DEERFOOT TRAIL INTERCHANGE, AT CALGARY	SOUTHERN REGION CALGARY CALGARY	CRP STONEY TRAIL SE CALGARY-SOUTH EAST	PB RAMP 3742-2 E RAMP 683-2 H	MAJOR BRIDGE	GS 2013 2013	1 29.4	9.4 29.4 38.0	28.0 49.0 62.0	83.3 53.3 06-06-2024			
82010 EN2-	SE SEC 29 TWP 22 RGE 29 W4M EB HWY 201 (STONEY TRAIL) TO NB HWY 2 OVER EB & WB HWY 201 STONEY TRAIL / DEERFOOT TRAIL INTERCHANGE, AT CALGARY	SOUTHERN REGION CALGARY CALGARY	CRP STONEY TRAIL SE CALGARY-SOUTH EAST	WG 2:15 R3 11.872 201:06 L1 0.242, 201:06 R1 0.253	MAJOR BRIDGE	GS 2013 2013	2 74.6	16.3 135.9 54.0	28.0 49.0 62.0	66.7 54.6 07-06-2024			
82010 EN3-	NE SEC 29 TWP 22 RGE 29 W4M EB HWY 201 (STONEY TRAIL) TO NB HWY 2 OVER NB & SB HWY 2 STONEY TRAIL / DEERFOOT TRAIL INTERCHANGE, AT CALGARY	SOUTHERN REGION CALGARY CALGARY	CRP STONEY TRAIL SE CALGARY-HAYS	WG 2:15 R3 12.184 2:15 R1 12.210, 2:15 L1 12.318	MAJOR BRIDGE	GS 2013 2013	2 51.1	12.0 94.5 -56.0	28.0 49.0 62.0	77.8 53.6 07-06-2024			
82010 WS1-	NW SEC 28 TWP 22 RGE 29 W4M WB HWY 201 (STONEY TRAIL) TO SB HWY 2 OVER EB HWY 201 STONEY TRAIL / DEERFOOT TRAIL INTERCHANGE, AT CALGARY	SOUTHERN REGION CALGARY CALGARY	CRP STONEY TRAIL SE CALGARY-SOUTH EAST	WG 2:15 L2 12.221 201:04 L1 19.132	MAJOR BRIDGE	GS 2013 2013	1 70.5	14.0 70.5 57.0	28.0 49.0 62.0	83.3 57.6 07-06-2024			
82010 WS2-	SW SEC 28 TWP 22 RGE 29 W4M WB HWY 201 (STONEY TRAIL) TO SB HWY 2 OVER NB HWY 2 STONEY TRAIL / DEERFOOT TRAIL INTERCHANGE, AT CALGARY	SOUTHERN REGION CALGARY CALGARY	CRP STONEY TRAIL SE CALGARY-SOUTH EAST	PB 2:15 L2 11.761 2:15 R1 11.664	MAJOR BRIDGE	GS 2013 2013	4 40.5	12.0 162.1	28.0 49.0 62.0	66.7 47.9 06-06-2024			
82010 NE1-	NW SEC 28 TWP 22 RGE 29 W4M NB HWY 2 (DEERFOOT) TO EB HWY 201 (STONEY) OVER EB HWY 201 STONEY TRAIL / DEERFOOT TRAIL INTERCHANGE, AT CALGARY	SOUTHERN REGION CALGARY CALGARY	CRP STONEY TRAIL SE CALGARY-SOUTH EAST	WG 2:15 R2 12.173 201:04 L1 18.985	MAJOR BRIDGE	GS 2013 2013	1 74.5	13.4 74.5 59.0	28.0 49.0 62.0	83.3 57.6 07-06-2024			
82010 ZN1-	NW SEC 21 TWP 22 RGE 29 W4M CALGARY HIGHWAY 201 OVER DEERFOOT TRAIL INTERCHANGE, AT CALGARY	SOUTHERN REGION CALGARY CALGARY	CRP STONEY TRAIL SE CALGARY-SOUTH EAST	2:15 R1 10.321 2:15 R1 10.321	TUBE STRUCTURE	2013					88.9		
											15-09-2023		
82010 ZN2-	SW SEC 28 TWP 22 RGE 29 W4M CALGARY HIGHWAY 201 OVER DEERFOOT TRAIL INTERCHANGE, AT CALGARY	SOUTHERN REGION CALGARY CALGARY	CRP STONEY TRAIL SE CALGARY-SOUTH EAST	2:15 R1 11.561 2:15 R1 11.561	SPACE TRUSS (CA NTILEVER) STRUC TURE	2013					83.3		
											07-06-2024		
82010 ZS1-	SW SEC 33 TWP 22 RGE 29 W4M CALGARY HIGHWAY 201 OVER DEERFOOT TRAIL INTERCHANGE, AT CALGARY	SOUTHERN REGION CALGARY CALGARY	CRP DEERFOOT/STONEY CALGARY-HAYS	2:15 L1 13.185 2:15 L1 13.185	SPACE TRUSS (CA NTILEVER) STRUC TURE	2013					88.9		
											06-06-2024		
82010 ZS3-	NE SEC 29 TWP 22 RGE 29 W4M CALGARY HIGHWAY 201 OVER DEERFOOT TRAIL INTERCHANGE, AT CALGARY	SOUTHERN REGION CALGARY CALGARY	CRP STONEY TRAIL SE CALGARY-HAYS	2:15 L1 12.235 2:15 L1 12.235	TUBE (CANTILEVE R) STRUCTURE	2013					72.2		
											07-06-2024		
82010 ZEN-	SW SEC 29 TWP 22 RGE 29 W4M CALGARY HIGHWAY 201 OVER DEERFOOT TRAIL INTERCHANGE, AT CALGARY	SOUTHERN REGION CALGARY CALGARY	CRP STONEY TRAIL SE CALGARY-SOUTH EAST	2:15 R3 11.129 2:15 R3 11.129	TUBE STRUCTURE	2013					88.9		
											06-06-2024		
82010 ZW1-	NE SEC 28 TWP 22 RGE 29 W4M CALGARY HIGHWAY 201 OVER DEERFOOT TRAIL INTERCHANGE, AT CALGARY	SOUTHERN REGION CALGARY CALGARY	CRP STONEY TRAIL SE CALGARY-HAYS	201:04 R1 17.703 201:04 R1 17.703	TUBE STRUCTURE	2013					88.9		
											07-06-2024		
82010 ZW2-	NE SEC 28 TWP 22 RGE 29 W4M CALGARY HIGHWAY 201 OVER DEERFOOT TRAIL INTERCHANGE, AT CALGARY	SOUTHERN REGION CALGARY CALGARY	CRP STONEY TRAIL SE CALGARY-HAYS	2:15 L2 13.161 2:15 L2 13.161	TUBE STRUCTURE	2013					88.9		
											12-06-2024		
82010 ZW3-	NE SEC 28 TWP 22 RGE 29 W4M CALGARY HIGHWAY 201 OVER DEERFOOT TRAIL INTERCHANGE, AT CALGARY	SOUTHERN REGION CALGARY CALGARY	CRP STONEY TRAIL SE CALGARY-HAYS	201:04 R1 18.403 201:04 R1 18.403	TUBE STRUCTURE	2013					83.3		
											12-06-2024		
82010 ZNE-	NW SEC 21 TWP 22 RGE 29 W4M CALGARY HIGHWAY 201 OVER DEERFOOT TRAIL INTERCHANGE, AT CALGARY	SOUTHERN REGION CALGARY CALGARY	CRP STONEY TRAIL SE CALGARY-SOUTH EAST	RAMP 683-2 F, RAMP 2480-2 E RAMP 683-2 F, RAMP 2480-2 E	TUBE STRUCTURE	2013					88.9		
											15-09-2023		


		<div>Transportation Infrastructure Management System</div> <div>Bridge Structures Report</div> <div>All 'IN SERVICE' Structures - Sorted By: File Number</div>										2025/03/06	
												Page 666 of 772	
BF	Legal Land Location Structure Name Location Description	Region District Municipality	Managed By CMA Constituency	Span Types Located On Located Over	Structure Type	Usage Yr Built Yr Supstr	No. Spans Pipes Max Span Length Max Pipe Dia	Clear Rdwy Nom Length Skew	Single (t) Semi (t) Train (t)	Stru Suff Insp	Rat. % Rat. % Date	Theor VCL On Meas VCL On	Deck Height Theor VCL Over Meas VCL Over
82010 ZN3-	NW SEC 28 TWP 22 RGE 29 W4M CALGARY HIGHWAY 201 OVER DEERFOOT TRAIL INTERCHANGE, AT CALGARY	SOUTHERN REGION CALGARY CALGARY	CRP STONEY TRAIL SE CALGARY-SOUTH EAST	2:15 R1 12.064 2:15 R1 12.064	TRUSS (CANTILEV ER) STRUCTURE	2013					88.9		
											17-06-2024		
82011 W-1	SW SEC 21 TWP 22 RGE 29 W4M CALGARY 196 AVENUE OVER DEERFOOT TRAIL INTERCHANGE, AT CALGARY	SOUTHERN REGION CALGARY CALGARY	CRP STONEY TRAIL SE CALGARY-SOUTH EAST	PB LOCAL ROAD RAMP 2480-2 E, RAMP 2480-2 C, 2:15 R1 9.769,	MAJOR BRIDGE	GS 2003 2011	2 50.0	12.0 100.0	28.0 49.0 62.0		66.7 55.5		
											15-09-2023		
82011 ZE2-	SW SEC 21 TWP 22 RGE 29 W4M CALGARY 196 AVENUE OVER DEERFOOT TRAIL INTERCHANGE, AT CALGARY	SOUTHERN REGION CALGARY CALGARY	CRP STONEY TRAIL SE CALGARY-SOUTH EAST	196 AVENUE SOUTH IN CALGARY:02 R1 0.411 196 AVENUE SOUTH IN CALGARY:02 R1 0.411	TRUSS (CANTILEV ER) STRUCTURE	2005					88.9		
											15-09-2023		
82011 ZW2-	SW SEC 21 TWP 22 RGE 29 W4M CALGARY 196 AVENUE OVER DEERFOOT TRAIL INTERCHANGE, AT CALGARY	SOUTHERN REGION CALGARY CALGARY	CRP STONEY TRAIL SE CALGARY-SOUTH EAST	196 AVENUE SOUTH IN CALGARY:02 L1 0.283 196 AVENUE SOUTH IN CALGARY:02 L1 0.283	TRUSS (CANTILEV ER) STRUCTURE	2005					88.9		
											15-09-2023		
82011 E-15	SW SEC 21 TWP 22 RGE 29 W4M CALGARY 196 AVENUE OVER DEERFOOT TRAIL INTERCHANGE, AT CALGARY	SOUTHERN REGION CALGARY CALGARY	CRP STONEY TRAIL SE CALGARY-SOUTH EAST	PB LOCAL ROAD 2:15 L1 9.860, 2:15 R1 9.768	MAJOR BRIDGE	GS 2003 2003	2 49.0	10.3 98.0	28.0 49.0 62.0		55.6 55.6		
											15-09-2023		
82011 ZN1-	SE SEC 16 TWP 22 RGE 29 W4M CALGARY 196 AVENUE OVER DEERFOOT TRAIL INTERCHANGE, AT CALGARY	SOUTHERN REGION CALGARY CALGARY	CRP STONEY TRAIL SE CALGARY-SOUTH EAST	2:15 R1 8.265 2:15 R1 8.265	SPACE TRUSS (CA NTILEVER) STRUC TURE	2012					88.9		
											15-09-2023		
82011 ZN2-	NE SEC 16 TWP 22 RGE 29 W4M CALGARY 196 AVENUE OVER DEERFOOT TRAIL INTERCHANGE, AT CALGARY	SOUTHERN REGION CALGARY CALGARY	CRP STONEY TRAIL SE CALGARY-SOUTH EAST	2:15 R1 9.189 2:15 R1 9.189	TUBE STRUCTURE	2012					88.9		
											15-09-2023		
82011 ZS1-	NW SEC 21 TWP 22 RGE 29 W4M CALGARY 196 AVENUE OVER DEERFOOT TRAIL INTERCHANGE, AT CALGARY	SOUTHERN REGION CALGARY CALGARY	CRP STONEY TRAIL SE CALGARY-SOUTH EAST	2:15 L1 10.931 2:15 L1 10.931	TRUSS (CANTILEV ER) STRUCTURE	2014					88.9		
											14-09-2023		
82011 ZS2-	NW SEC 21 TWP 22 RGE 29 W4M CALGARY 196 AVENUE OVER DEERFOOT TRAIL INTERCHANGE, AT CALGARY	SOUTHERN REGION CALGARY CALGARY	CRP STONEY TRAIL SE CALGARY-SOUTH EAST	2:15 L1 10.632 2:15 L1 10.632	TUBE STRUCTURE	2014					88.9		
											14-09-2023		
82011 ZS3-	SW SEC 21 TWP 22 RGE 29 W4M CALGARY 196 AVENUE OVER DEERFOOT TRAIL INTERCHANGE, AT CALGARY	SOUTHERN REGION CALGARY CALGARY	CRP STONEY TRAIL SE CALGARY-SOUTH EAST	RAMP 2480-2 A RAMP 2480-2 A	TUBE STRUCTURE	2014					88.9		
											14-09-2023		
82011 ZE1-	SW SEC 21 TWP 22 RGE 29 W4M CALGARY 196 AVENUE OVER DEERFOOT TRAIL INTERCHANGE, AT CALGARY	SOUTHERN REGION CALGARY CALGARY	CRP STONEY TRAIL SE CALGARY-SOUTH EAST	196 AVENUE SOUTH IN CALGARY:02 R1 0.000 196 AVENUE SOUTH IN CALGARY:02 R1 0.000	TRUSS (CANTILEV ER) STRUCTURE	2014					88.9		
											14-09-2023		
82011 ZW1-	SE SEC 21 TWP 22 RGE 29 W4M CALGARY 196 AVENUE OVER DEERFOOT TRAIL INTERCHANGE, AT CALGARY	SOUTHERN REGION CALGARY CALGARY	CRP STONEY TRAIL SE CALGARY-SOUTH EAST	LOCAL ROAD LOCAL ROAD	TRUSS (CANTILEV ER) STRUCTURE	2014					88.9		
											14-09-2023		
82012 -1	NE SEC 36 TWP 26 RGE 1 W5M AIRDRIE NOSE CREEK CULVERT ON LOCAL ROAD NEAR AIRDRIE	SOUTHERN REGION CALGARY AIRDRIE	AIRDRIE UNDEFINED CMA AIRDRIE-EAST	RPA LOCAL ROAD NOSE CREEK (WATERCRS-ST)	BRIDGE CULV	RV 2000	1 6418.0	10.0			88.9 82.8		5.4
											05-07-2021		
82013 ZN-1	NE SEC 35 TWP 23 RGE 1 W5M CALGARY DYNAMIC MESSAGE SIGN ON HWY 2, IN CALGARY	SOUTHERN REGION CALGARY CALGARY	Alberta Transportation (AIT) DEERFOOT/STONEY CALGARY-ACADIA	2:15 R1 26.582 2:15 R1 26.582	SIGN TRUSS STRU CTURE	2000					50.0		
											01-05-2023		
82014 ZS-1	NE SEC 1 TWP 24 RGE 1 W5M CALGARY DYNAMIC MESSAGE SIGN ON HWY 2, IN CALGARY	SOUTHERN REGION CALGARY CALGARY	Alberta Transportation (AIT) DEERFOOT/STONEY CALGARY-PEIGAN	2:15 L1 29.165 2:15 L1 29.165	SPACE TRUSS STR UCTURE	2000					55.6		
											23-04-2023		
82015 E-1	NW SEC 13 TWP 24 RGE 1 W5M CALGARY LRT OVER HIGHWAY 2 (DEERFOOT TRAIL) AT CALGARY	SOUTHERN REGION CALGARY CALGARY	CALGARY DEERFOOT/STONEY CALGARY-MOUNTAIN VIEW	CX RAILWAY LRT ON RAMP	MAJOR BRIDGE	RU 2001 2001	1 30.0	30.0					5.6
82015 W-2	NW SEC 13 TWP 24 RGE 1 W5M CALGARY LRT OVER HIGHWAY 2 (DEERFOOT TRAIL) AT CALGARY	SOUTHERN REGION CALGARY CALGARY	CALGARY DEERFOOT/STONEY CALGARY-MOUNTAIN VIEW	CX RAILWAY LRT 2:15 L1 33.212	MAJOR BRIDGE	RU 2001 2001	1 30.0	30.0					6.4
82015 E1-3	NW SEC 13 TWP 24 RGE 1 W5M LRT OVER HIGHWAY 2 (NB RAMP) AT CALGARY	SOUTHERN REGION CALGARY CALGARY	CALGARY DEERFOOT/STONEY CALGARY-KLEIN	CX LRT MEMORIAL DRIVE OVER RAMP F	MAJOR BRIDGE	GS 2000 2000	1 24.0	24.0					5.6
82015 W1-4	NW SEC 13 TWP 24 RGE 1 W5M LRT OVER HIGHWAY 2 (NB RAMP) AT CALGARY	SOUTHERN REGION CALGARY CALGARY	CALGARY DEERFOOT/STONEY CALGARY-KLEIN	CX LRT MEMORIAL DRIVE OVER RAMP F	MAJOR BRIDGE	GS 2000 2000	1 28.0	28.0					5.9
82016 -1	NE SEC 26 TWP 24 RGE 1 W5M CALGARY Pedestrian Trail Over Provincial Highway 2 (Deerfoot Trail) North Of Highway 1 In Calgary	SOUTHERN REGION CALGARY CALGARY	CALGARY DEERFOOT/STONEY CALGARY-KLEIN	SSS TRAIL-PED ON 50000 PS 2:15 R1 36.232	MAJOR BRIDGE	PS 2001 2001	1 30.0	30.0					6.7
82017 -1	SE SEC 10 TWP 25 RGE 1 W5M CALGARY - 64 AVE NOSE CREEK CULVERT, ON 64TH AVENUE AT CALGARY	SOUTHERN REGION CALGARY CALGARY	Alberta Transportation (AIT) DEERFOOT/STONEY CALGARY-BEDDINGTON	RP 10251:02 R1 0.008, 10251:02 L1 0.008 NOSE CREEK (WATERCRS-ST)	BRIDGE CULV	RV 1970	1 9391.0	28.0			44.4 47.5		15.2
											22-05-2023		

BF	Legal Land Location Structure Name Location Description	Region District Municipality	Managed By CMA Constituency	Span Types Located On Located Over	Structure Type	Usage Yr Built Yr Supstr	No. Spans Pipes Max Span Length Max Pipe Dia	Clear Rdwy Nom Length Skew	Single (t) Semi (t) Train (t)	Stru Suff Rat. Insp Date	% Theor VCL On Meas	Deck Height Theor VCL Over Meas
82018 N3-1	SW SEC 33 TWP 24 RGE 2 W5M	SOUTHERN REGION CALGARY	Alberta Transportation (AIT) DEERFOOT/STONE CALGARY-BOW	NU 201:06 R1 35.741, 201:08 R1 0.000 1:08 R1 16.475, RAMP 2800-3 G, 1:08 L1 16.477	MAJOR BRIDGE	GS 2007	2 52.0	12.5 102.0 -22.0	28.0 49.0 62.0	72.2 54.1 30-10-2023		5.4 5.6 6.7
82018 EN1-2	SW SEC 33 TWP 24 RGE 2 W5M CALGARY PROVINCIAL HIGHWAY 201 (STONEY TRAIL - EAST TO NORTH RAMP) OVER PROVINCIAL	SOUTHERN REGION CALGARY	Alberta Transportation (AIT) DEERFOOT/STONE CALGARY-BOW	CS RAMP 2800-3 C RAMP 2800-3 D	MAJOR BRIDGE	GS 2007	3 24.5	12.4 58.5 52.0	28.0 49.0 62.0	72.2 61.6 13-03-2024		5.4 6.4 6.7
82018 EN2-3	SW SEC 33 TWP 24 RGE 2 W5M STONEY TR PROVINCIAL HIGHWAY 201 (STONEY TRAIL - EAST TO NORTH RAMP) OVER PROVINCIAL	SOUTHERN REGION CALGARY	Alberta Transportation (AIT) DEERFOOT/STONE CALGARY-BOW	CXP RAMP 2800-3 C 1:08 L1 16.800, 1:08 R1 16.792, RAMP 2800-3 G	MAJOR BRIDGE	GS 2007	2 56.0	12.4 104.0 52.0	28.0 49.0 62.0	66.7 59.4 13-03-2024		5.4 6.4 6.2
82018 ZW1-	SE SEC 33 TWP 24 RGE 2 W5M CALGARY PROVINCIAL HIGHWAY 201 (STONEY TRAIL) OVER PROVINCIAL HIGHWAY 1 AT CALGARY	SOUTHERN REGION CALGARY	Alberta Transportation (AIT) UNDEFINED CMA CALGARY-BOW	1:08 L1 17.601 1:08 L1 17.601	TRUSS (CANTILEV ER) STRUCTURE	2007				94.4 13-03-2024		
82020 -1	NW SEC 23 TWP 23 RGE 1 W5M SOUTHLAND DRIVE RAMP LOCAL ROAD OVER SOUTHLAND CD AT DEERFOOT MEADOWS	SOUTHERN REGION CALGARY	Alberta Transportation (AIT) DEERFOOT/STONE CALGARY-ACADIA	CT MUNICIPAL ROAD SOUTHLAND DRIVE COLLECTOR	MAJOR BRIDGE	GS 2003	1 13.5	12.4 13.5 45.0		77.8 61.8 10-04-2023		5.6
82020 ZS1-2	SW SEC 26 TWP 23 RGE 1 W5M DEERFOOT MEADOWS LOCAL ROAD OVER SOUTHLAND CD AT DEERFOOT MEADOWS	SOUTHERN REGION CALGARY	Alberta Transportation (AIT) DEERFOOT/STONE CALGARY-ACADIA	2:15 L1 23.973 2:15 L1 23.973	TUBE STRUCTURE	2004				66.7 24-04-2023		
82020 ZS2-3	SW SEC 26 TWP 23 RGE 1 W5M DEERFOOT MEADOWS LOCAL ROAD OVER SOUTHLAND CD AT DEERFOOT MEADOWS	SOUTHERN REGION CALGARY	Alberta Transportation (AIT) DEERFOOT/STONE CALGARY-ACADIA	RAMP 2741-1 C RAMP 2741-1 C	TRUSS (CANTILEV ER) STRUCTURE	2004				88.9 24-04-2023		
82020 ZS3-4	NW SEC 23 TWP 23 RGE 1 W5M DEERFOOT MEADOWS LOCAL ROAD OVER SOUTHLAND CD AT DEERFOOT MEADOWS	SOUTHERN REGION CALGARY	Alberta Transportation (AIT) DEERFOOT/STONE CALGARY-ACADIA	RAMP 2741-1 C RAMP 2741-1 C	TUBE STRUCTURE	2004				88.9 24-04-2023		
82020 ZS4-5	NW SEC 23 TWP 23 RGE 1 W5M DEERFOOT MEADOWS LOCAL ROAD OVER SOUTHLAND CD AT DEERFOOT MEADOWS	SOUTHERN REGION CALGARY	Alberta Transportation (AIT) UNDEFINED CMA CALGARY-ACADIA	LOCAL ROAD LOCAL ROAD	TUBE (CANTILEVE R) STRUCTURE	2004				88.9 10-04-2023		
82020 ZS5-6	NW SEC 23 TWP 23 RGE 1 W5M DEERFOOT MEADOWS LOCAL ROAD OVER SOUTHLAND CD AT DEERFOOT MEADOWS	SOUTHERN REGION CALGARY	Alberta Transportation (AIT) DEERFOOT/STONE CALGARY-ACADIA	LOCAL ROAD LOCAL ROAD	TUBE STRUCTURE	2004				72.2 10-04-2023		
82021 -1	SW SEC 10 TWP 64 RGE 3 W4M COLD LAKE HILDA CREEK CULVERT ON LOCAL ROAD NEAR COLD LAKE	NORTH CENTRAL REGION ATHABASCA	M.D. OF BONNYVILLE NO. 87 UNDEFINED CMA BONNYVILLE-COLD LAKE-ST.	MP LOCAL ROAD TRIBUTARY TO MARIE CREEK (WATERCRS-	BRIDGE CULV	RV 1993	1 2200.0	8.0		55.6 60.7 14-08-2023		3.5
82022 -1	NW SEC 1 TWP 70 RGE 16 W4M BREYNAT WATERCOURSE CULVERT ON LOCAL ROAD NEAR BREYNAT	NORTH CENTRAL REGION ATHABASCA	LAC LA BICHE COUNTY UNDEFINED CMA FORT MCMURRAY-LAC LA	MP LOCAL ROAD TRIBUTARY TO LA BICHE RIVER (WATERCRS-	BRIDGE CULV	RV 1993	1 2800.0	5.0 0.0		33.3 43.4 26-08-2022		
82027 -1	NW SEC 6 TWP 55 RGE 4 W5M WATERCOURSE WATERCOURSE CULVERT ON LOCAL ROAD NEAR DARWELL	NORTH CENTRAL REGION STONY PLAIN	LAC STE. ANNE COUNTY UNDEFINED CMA LAC STE. ANNE-PARKLAND	MP LOCAL ROAD TRIBUTARY TO STURGEON RIVER	BRIDGE CULV	RV 1994	1 2000.0	8.0		66.7 69.9 19-10-2023		2.7
82028 -2	SW SEC 17 TWP 56 RGE 26 W4M ALCOMDALE CATTLEPASS ON HIGHWAY 44, 6 KM S OF ALCOMDALE	NORTH CENTRAL REGION STONY PLAIN	Alberta Transportation (AIT) CMA09 LAC STE. ANNE-PARKLAND	MP 44:00 C1 30.723 TRAIL-ANIMAL OVER	BRIDGE CULV	SP 2002	1 1800.0	12.2 -13.0		33.3 50.0 28-08-2023		3.0
82030 -1	SE SEC 29 TWP 49 RGE 7 W5M ROCKY RAPIDS WATERCOURSE CULVERT ON LOCAL ROAD NEAR ROCKY RAPIDS	NORTH CENTRAL REGION STONY PLAIN	BRAZEAU COUNTY UNDEFINED CMA DRAYTON VALLEY-DEVON	SP LOCAL ROAD TRIBUTARY TO NORTH SASKATCHEWAN	BRIDGE CULV	RV 1993	1 3360.0	8.5 -25.0		77.8 75.8 13-07-2021		5.6
82031 -1	SW SEC 13 TWP 53 RGE 27 W4M SPRUCE GROVE WATERCOURSE CULVERT ON LOCAL ROAD NEAR SPRUCE GROVE	NORTH CENTRAL REGION STONY PLAIN	PARKLAND COUNTY UNDEFINED CMA LAC STE. ANNE-PARKLAND	MP;MP LOCAL ROAD 2ND ORDER TRIBUTARY TO ATIM CK	BRIDGE CULV	RV 1995	2 1600.0	9.0		55.6 60.7 02-07-2024		2.5
82032 -1	SW SEC 16 TWP 62 RGE 12 W4M ST. LINA WATERCOURSE CULVERT ON HWY 866, 26 KM NW OF ST. LINA	NORTH CENTRAL REGION ATHABASCA	Alberta Transportation (AIT) CMA08 ATHABASCA-BARRHEAD-	SP 866:02 C1 28.836 2ND ORDER TRIBUTARY TO WHITEFISH	BRIDGE CULV	RV 1995	1 2430.0	10.8 -20.0		55.6 59.6 24-08-2022		6.8
82033 -1	SW SEC 16 TWP 62 RGE 12 W4M ST. LINA WATERCOURSE CULVERT ON LOCAL ROAD, 26 KM NW OF ST. LINA	NORTH CENTRAL REGION ATHABASCA	COUNTY OF ST. PAUL NO. 19 UNDEFINED CMA ATHABASCA-BARRHEAD-	MP LOCAL ROAD 2ND ORDER TRIBUTARY TO WHITEFISH	BRIDGE CULV	RV 1995	1 2400.0	8.0 30.0		77.8 78.1 29-09-2020		5.1
82034 -1	SW SEC 4 TWP 51 RGE 5 W5M TOMAHAWK CATTLEPASS CULVERT ON LOCAL ROAD NEAR TOMAHAWK	NORTH CENTRAL REGION STONY PLAIN	PARKLAND COUNTY UNDEFINED CMA DRAYTON VALLEY-DEVON	MP LOCAL ROAD TRAIL-ANIMAL OVER	BRIDGE CULV	SP 1995	1 2000.0	10.0		77.8 83.9 13-08-2020		4.0
82035 -1	SW SEC 33 TWP 59 RGE 24 W4M CLYDE CATTLEPASS CULVERT ON PROVINCIAL HIGHWAY 18 NEAR CLYDE	NORTH CENTRAL REGION ATHABASCA	Alberta Transportation (AIT) CMA10 ATHABASCA-BARRHEAD-	MP 18:12 C1 7.562 TRAIL-ANIMAL OVER	BRIDGE CULV	SP 1960	1 1800.0	8.5 0.0		44.4 64.2 15-11-2023		2.7
82036 -1	SE SEC 18 TWP 52 RGE 27 W4M SPRUCE GROVE ATIM CREEK CULVERT ON LOCAL ROAD NEAR SPRUCE GROVE	NORTH CENTRAL REGION STONY PLAIN	PARKLAND COUNTY UNDEFINED CMA DRAYTON VALLEY-DEVON	MP LOCAL ROAD ATIM CREEK (WATERCRS-ST)	BRIDGE CULV	RV 1910	1 1600.0	8.6		44.4 58.0 02-07-2024		2.5

BF	Legal Land Location Structure Name Location Description	Region District Municipality	Managed By CMA Constituency	Span Types Located On Located Over	Structure Type	Usage Yr Built Yr Supstr	No. Spans Pipes Max Span Length Max Pipe Dia	Clear Rdwy Nom Length Skew	Single (t) Semi (t) Train (t)	Stru Suff Insp	Rat. % Rat. % Date	Theor VCL On Meas VCL On	Deck Height Theor VCL Over Meas VCL Over
82037 -1	NE SEC 2 TWP 26 RGE 4 W5M COCHRANE PROVINCIAL HIGHWAY 1A OVER LOCAL ROAD NEAR COCHRANE	SOUTHERN REGION CALGARY COCHRANE	Alberta Transportation (AIT) CMA28 AIRDRIE-COCHRANE	BP 1A:06 C1 15.807 RAMP 3133-1 A	BRIDGE CULV	GS 1995	1 5750.0	18.0 45.0			33.3 52.0 18-10-2024		8.5
82041 -1	SE SEC 28 TWP 53 RGE 27 W4M SPRUCE GROVE WATERCOURSE CULVERT ON LOCAL ROAD NEAR SPRUCE GROVE	NORTH CENTRAL REGION STONY PLAIN CT PARKLAND	PARKLAND COUNTY UNDEFINED CMA LAC STE. ANNE-PARKLAND	SP LOCAL ROAD TRIBUTARY TO ATIM CREEK (WATERCRS-ST)	BRIDGE CULV	RV 1910	1 1500.0	7.2			44.4 44.6 19-08-2020		
82042 -1	SW SEC 6 TWP 52 RGE 22 W4M EDMONTON CATTLEPASS CULVERT ON PROVINCIAL HIGHWAY 21 NEAR EDMONTON	NORTH CENTRAL REGION STONY PLAIN CT STRATHCONA	Alberta Transportation (AIT) CMA09 STRATHCONA-SHERWOOD	MP 21:28 C1 1.314 TRAIL-ANIMAL OVER SP	BRIDGE CULV	SP 1910	1 2130.0	10.7			44.4 61.8 26-05-2023		2.9
82043 -1	NW SEC 9 TWP 53 RGE 27 W4M SPRUCEGROVE CAMPSITE ROAD OVER HIGHWAY 16 INTERCHANGE, AT N BOUNDARY OF SPRUCE GROVE	NORTH CENTRAL REGION STONY PLAIN CT PARKLAND	Alberta Transportation (AIT) CMA11 LAC STE. ANNE-PARKLAND	WG LOCAL ROAD 16:14 L1 19.105, 16:14 R1 19.100	MAJOR BRIDGE	GS 2004 2004	2 40.0	18.0 80.0 12.0	28.0 49.0 62.0		50.0 56.8 20-06-2024		5.4
82046 -1	SW SEC 16 TWP 53 RGE 27 W4M SPRUCE GROVE ATIM CREEK CULVERT ON LOCAL ROAD, 7 KM NW OF SPRUCE GROVE	NORTH CENTRAL REGION STONY PLAIN CT PARKLAND	PARKLAND COUNTY UNDEFINED CMA LAC STE. ANNE-PARKLAND	SP LOCAL ROAD ATIM CREEK (WATERCRS-ST)	BRIDGE CULV	RV 2003	1 5540.0	7.5 35.0			55.6 71.3 02-07-2024		6.8
82047 -1	SW SEC 16 TWP 53 RGE 27 W4M SPRUCE GROVE ATIM CREEK CULVERT ON LOCAL ROAD, 7 KM NW OF SPRUCE GROVE	NORTH CENTRAL REGION STONY PLAIN CT PARKLAND	PARKLAND COUNTY UNDEFINED CMA LAC STE. ANNE-PARKLAND	SP LOCAL ROAD ATIM CREEK (WATERCRS-ST)	BRIDGE CULV	RV 2003	1 5540.0	8.6 -30.0			55.6 70.7 02-07-2024		7.1
82048 -1	SW SEC 31 TWP 56 RGE 4 W4M LINDBERGH CATTLEPASS CULVERT ON LOCAL ROAD NEAR LINDBERGH	NORTH CENTRAL REGION ATHABASCA CT ST PAUL	COUNTY OF ST. PAUL NO. 19 UNDEFINED CMA BONNYVILLE-COLD LAKE-ST.	MP LOCAL ROAD TRAIL-ANIMAL OVER SP	BRIDGE CULV	SP 1997	1 2200.0	9.0			77.8 83.5 21-11-2023		3.3
82049 -1	SW SEC 7 TWP 57 RGE 4 W4M ELK POINT CATTLEPASS CULVERT ON LOCAL ROAD NEAR ELK POINT	NORTH CENTRAL REGION ATHABASCA CT ST PAUL	COUNTY OF ST. PAUL NO. 19 UNDEFINED CMA BONNYVILLE-COLD LAKE-ST.	MP LOCAL ROAD TRAIL-ANIMAL OVER SP	BRIDGE CULV	SP 1997	1 2200.0	9.0			77.8 78.3 21-11-2023		3.1
82050 -2	SW SEC 15 TWP 53 RGE 27 W4M SPRUCE GROVE NE SERVICE ROAD (TRIBUTARY TO ATIM CREEK CULVERT ON LOCAL ROAD, HIGHWAY 16),	NORTH CENTRAL REGION STONY PLAIN CT PARKLAND	PARKLAND COUNTY UNDEFINED CMA LAC STE. ANNE-PARKLAND	MP;MP LOCAL ROAD TRIBUTARY TO ATIM CREEK (WATERCRS-ST)	BRIDGE CULV	RV 2003	2 1200.0	9.0			55.6 65.8 02-07-2024		3.2
82052 -1	NW SEC 21 TWP 65 RGE 16 W4M CASLAN CATTLEPASS CULVERT ON LOCAL ROAD NEAR CASLAN	NORTH CENTRAL REGION ATHABASCA CT LAC LA BICHE	LAC LA BICHE COUNTY UNDEFINED CMA FORT MCMURRAY-LAC LA	MP LOCAL ROAD TRAIL-ANIMAL OVER SP	BRIDGE CULV	SP 1998	1 2200.0	9.0			77.8 80.6 07-04-2020		3.0
82053 -1	SE SEC 21 TWP 60 RGE 13 W5M WHITECOURT WATERCOURSE CULVERT ON HIGHWAY 43, 15 KM NW OF WHITECOURT	NORTH CENTRAL REGION EDSON CT WOODLANDS	Alberta Transportation (AIT) CMA12 WEST YELLOWHEAD	SP-SP-SP 43:14 L1 28.411 WATERCOURSE (WATERCRS-NI)	BRIDGE CULV	RV 1999	1 2430.0	24.8 13.0			66.7 63.9 08-01-2025		13.9
82054 W-1	NW SEC 14 TWP 61 RGE 15 W5M WHITECOURT WATERCOURSE STRUCTURE ON PROVINCIAL HIGHWAY 43, 34 KM NW OF WHITECOURT	NORTH CENTRAL REGION EDSON CT WOODLANDS	Alberta Transportation (AIT) CMA12 WEST YELLOWHEAD	MP 43:14 L1 7.334 WATERCOURSE (WATERCRS-NI)	BRIDGE CULV	RV 2001	1 2700.0	12.4			55.6 59.1 08-01-2025		3.5
82054 E-2	NW SEC 14 TWP 61 RGE 15 W5M WHITECOURT WATERCOURSE CULVERT ON PROVINCIAL HIGHWAY 43, 34 KM NW OF WHITECOURT	NORTH CENTRAL REGION EDSON CT WOODLANDS	Alberta Transportation (AIT) CMA12 WEST YELLOWHEAD	MP 43:14 R1 7.325 WATERCOURSE (WATERCRS-NI)	BRIDGE CULV	RV 2000	1 2700.0	12.4			66.7 62.9 08-01-2025		4.0
82056 -2	NW SEC 4 TWP 51 RGE 27 W4M STONY PLAIN WATERCOURSE CULVERT ON LOCAL ROAD, 17 KM SE OF STONY PLAIN	NORTH CENTRAL REGION STONY PLAIN CT PARKLAND	PARKLAND COUNTY UNDEFINED CMA DRAYTON VALLEY-DEVON	MP;MP LOCAL ROAD TRIBUTARY TO NORTH SASKATCHEWAN	BRIDGE CULV	RV 2019	2 2400.0	6.7 -42.0			88.9 89.0 20-06-2024		
82057 -2	SW SEC 24 TWP 51 RGE 7 W5M TOMAHAWK MISHOW CREEK CULVERT ON LOCAL ROAD NEAR TOMAHAWK	NORTH CENTRAL REGION STONY PLAIN CT PARKLAND	PARKLAND COUNTY UNDEFINED CMA DRAYTON VALLEY-DEVON	MP LOCAL ROAD MISHOW CREEK (WATERCRS-ST)	BRIDGE CULV	RV 1999	1 3000.0	8.0			88.9 90.3 01-08-2023		4.8
82058 -1	SE SEC 22 TWP 24 RGE 10 W5M CANMORE THREE SISTERS CREEK ROAD OVER HIGHWAY 1 INTERCHANGE, AT CANMORE	SOUTHERN REGION CALGARY MD BIGHORN	Alberta Transportation (AIT) CMA28 BANFF-KANANASKIS	WG 742:02 C1 9.638 1:02 R1 11.046, 1:02 L1 10.983	MAJOR BRIDGE	GS 1999 1999	2 44.0	11.4 84.0 9.0	28.0 49.0 62.0		66.7 53.8 31-07-2024		6.0 5.9
82060 S-1	NE SEC 8 TWP 52 RGE 24 W4M CALGARY TRAIL - WHITEMUD DRIVE (B263) CALGARY TRAIL SOUTH OVER WHITEMUD DRIVE AT EDMONTON	NORTH CENTRAL REGION STONY PLAIN EDMONTON	EDMONTON UNDEFINED CMA EDMONTON-RUTHERFORD	PB CALGARY TRAIL SOUTH 14:01 R1 0.280	MAJOR BRIDGE	GS 1993 1993	2 31.5	21.3 61.5 5.0	28.0 49.0 62.0		72.2 56.1 08-08-2024		5.3
82061 N-1	NW SEC 9 TWP 52 RGE 24 W4M GATEWAY BOULEVARD - WHITEMUD DRIVE (B253) CALGARY TRAIL NORTH OVER WHITEMUD DRIVE AT EDMONTON	NORTH CENTRAL REGION STONY PLAIN EDMONTON	EDMONTON UNDEFINED CMA EDMONTON-RUTHERFORD	CXP 2:33 R1 3.699 14:01 L1 0.485, 14:01 R1 0.519	MAJOR BRIDGE	GS 1991 1991	2 38.6	21.3 73.1 -8.0	28.0 49.0 62.0		55.6 50.9 29-06-2023		6.7
82062 -1	NW SEC 9 TWP 52 RGE 24 W4M 99 STREET - WHITEMUD DRIVE GRADE SEP. (B252) 99 STREET OVER WHITEMUD DRIVE AT EDMONTON	NORTH CENTRAL REGION STONY PLAIN EDMONTON	EDMONTON UNDEFINED CMA EDMONTON-MILL WOODS	PB LOCAL ROAD 14:01 L1 0.883, 14:01 R1 0.917	MAJOR BRIDGE	GS 1991 1991	2 21.0	25.5 40.6 2.0	28.0 49.0 62.0		55.6 50.8 10-07-2023		5.7
82063 -1	SW SEC 32 TWP 52 RGE 24 W4M LRT BRIDGE (B235) NORTH SASKATCHEWAN RIVER BRIDGE CARRYING LRT WEST OF HIGH LEVEL BRIDGE AT	NORTH CENTRAL REGION STONY PLAIN EDMONTON	EDMONTON UNDEFINED CMA EDMONTON-CITY CENTRE	CB, PB RAILWAY LRT NORTH SASKATCHEWAN RIVER (WATERCRS-	MAJOR BRIDGE	RV 1989 1989	10 94.0	9.0 599.9			55.6 73.0 03-10-2024		
82064 -1	NE SEC 8 TWP 52 RGE 24 W4M 106ST / WMD (B229) 106 STREET OVER WHITEMUD DRIVE AT EDMONTON	NORTH CENTRAL REGION STONY PLAIN EDMONTON	EDMONTON UNDEFINED CMA EDMONTON-RUTHERFORD	PB LOCAL ROAD 2:33 L1 4.287, 2:33 R1 4.624	MAJOR BRIDGE	GS 1989 1989	2 33.0	19.0 59.0 -18.0	28.0 49.0 62.0		77.8 55.2 26-09-2024		5.4

		Transportation Infrastructure Management System										2025/03/06	
		Bridge Structures Report											
		All 'IN SERVICE' Structures - Sorted By: File Number										Page 669 of 772	
BF	Legal Land Location Structure Name Location Description	Region District Municipality	Managed By CMA Constituency	Span Types Located On Located Over	Structure Type	Usage Yr Built Yr Supstr	No. Spans Pipes Max Span Length Max Pipe Dia	Clear Rdwy Nom Length Skew	Single (t) Semi (t) Train (t)	Stru Suff Insp	Rat. % Rat. % Date	Theor VCL On Theor VCL On	Deck Height Theor VCL Over Meas VCL Over
82065 N-1	NW SEC 8 TWP 52 RGE 24 W4M 111ST / WMD (B228) 111 STREET OVER WHITEMUD DRIVE AT EDMONTON	NORTH CENTRAL REGION STONY PLAIN EDMONTON	EDMONTON UNDEFINED CMA EDMONTON-RUTHERFORD	PB LOCAL ROAD 2:33 L1 5.093, 2:33 R1 5.431	MAJOR BRIDGE	GS 1988 1988	2 33.0	17.5 66.0 -17.0	28.0 49.0 62.0	66.7 55.8	23-09-2024		5.4
82065 S-2	NE SEC 7 TWP 52 RGE 24 W4M 111ST / WMD (B227) 111 STREET OVER WHITEMUD DRIVE AT EDMONTON	NORTH CENTRAL REGION STONY PLAIN EDMONTON	EDMONTON UNDEFINED CMA EDMONTON-RUTHERFORD	PB LOCAL ROAD 2:33 L1 5.191, 2:33 R1 5.530	MAJOR BRIDGE	GS 1988 1988	2 33.0	17.5 66.0 -13.0	28.0 49.0 62.0	66.7 54.2	23-09-2024		5.4
82065 -3	NW SEC 8 TWP 52 RGE 24 W4M LRT / WMD (B395) LRT OVER WHITEMUD DRIVE AT EDMONTON	NORTH CENTRAL REGION STONY PLAIN EDMONTON	EDMONTON UNDEFINED CMA EDMONTON-RUTHERFORD	NU RAIL (LRT),RAILWAY LRT 2:33 L1 5.118, 2:33 R1 5.457	MAJOR BRIDGE	GS 2010 2010	2 32.8	10.6 65.6		72.2 65.4	24-10-2024		
82066 -1	NW SEC 21 TWP 52 RGE 25 W4M 178 STREET - WHITEMUD DRIVE 178 STREET OVER WHITEMUD DRIVE AT EDMONTON	NORTH CENTRAL REGION STONY PLAIN EDMONTON	EDMONTON UNDEFINED CMA EDMONTON-MCLUNG	WG LOCAL ROAD WHITEMUD DRIVE:01 R1 1.024, WHITEMUD	MAJOR BRIDGE	GS 1988 1988	2 32.0	24.5 62.0	28.0 49.0 62.0	61.1 51.7	08-07-2020		
82067 -1	NW SEC 7 TWP 52 RGE 24 W4M 122ST / WMD (B123) 122 STREET OVER WHITEMUD DRIVE AT EDMONTON	NORTH CENTRAL REGION STONY PLAIN EDMONTON	EDMONTON UNDEFINED CMA EDMONTON-RUTHERFORD	PB LOCAL ROAD 2:33 L1 6.762, 2:33 R1 7.103	MAJOR BRIDGE	GS 1987 1987	2 30.5	25.5 60.0 2.0	28.0 49.0 62.0	66.7 52.4	10-06-2021		5.4
82068 N-1	NW SEC 22 TWP 52 RGE 25 W4M 170 STREET NB - WHITEMUD DRIVE (B211) 170 STREET OVER WHITEMUD DRIVE AT EDMONTON	NORTH CENTRAL REGION STONY PLAIN EDMONTON	EDMONTON UNDEFINED CMA EDMONTON-MCLUNG	PB LOCAL ROAD 2:33 L1 15.090, 2:33 R1 15.263	MAJOR BRIDGE	GS 1987 1987	2 38.0	13.3 71.0	28.0 49.0 62.0	61.1 50.1	20-10-2023		5.1
82068 S-2	NE SEC 21 TWP 52 RGE 25 W4M 170 STREET SB - WHITEMUD DRIVE (B212) 170 STREET OVER WHITEMUD DRIVE AT EDMONTON	NORTH CENTRAL REGION STONY PLAIN EDMONTON	EDMONTON UNDEFINED CMA EDMONTON-MCLUNG	PB LOCAL ROAD WHITEMUD DRIVE:01 R1 0.132, WHITEMUD	MAJOR BRIDGE	GS 1987 1987	2 41.0	17.0 80.5 18.0	28.0 49.0 62.0	72.2 57.4	20-10-2023		
82069 -1	SW SEC 14 TWP 52 RGE 24 W4M 75ST / WMD 75 STREET OVER WHITEMUD DRIVE AT EDMONTON	NORTH CENTRAL REGION STONY PLAIN EDMONTON	EDMONTON UNDEFINED CMA EDMONTON-MILL WOODS	PB LOCAL ROAD 14:01 L1 3.831, 14:01 R1 3.867	MAJOR BRIDGE	GS 1982 1982	2 33.4	33.3 65.6 3.0	28.0 49.0 62.0	72.2 57.5	13-09-2016		5.5
82070 S-1	NW SEC 23 TWP 52 RGE 25 W4M 149 STREET - WHITEMUD DRIVE (B104) 149 STREET OVER WHITEMUD DRIVE AT EDMONTON	NORTH CENTRAL REGION STONY PLAIN EDMONTON	EDMONTON UNDEFINED CMA EDMONTON-RIVERVIEW	PJ LOCAL ROAD 2:33 L1 12.720, 2:33 R1 12.889	MAJOR BRIDGE	GS 1968 1968	5 29.5	8.5 109.6 -65.0	28.0 49.0 62.0	55.6 47.0	19-06-2023		5.3
82071 -1	SW SEC 24 TWP 52 RGE 25 W4M CAMPBELL BRG (B102) WHITEMUD CREEK BRIDGE ON LOCAL ROAD NEAR CAMPBELL BRG	NORTH CENTRAL REGION STONY PLAIN EDMONTON	EDMONTON UNDEFINED CMA EDMONTON-WHITEMUD	PJ LOCAL ROAD WHITEMUD CREEK (WATERCRS-ST)	MAJOR BRIDGE	RV 1968 1968	7 12.2	22.7 76.4	28.0 49.0 62.0	44.4 43.5	12-10-2022		11.0
82072 -1	NE SEC 19 TWP 53 RGE 23 W4M TRESTLE #2 (B089) LOCAL ROAD OVER KERNOHAN RV AT EDMONTON	NORTH CENTRAL REGION STONY PLAIN EDMONTON	EDMONTON UNDEFINED CMA EDMONTON-BEVERLY-	WG TRAIL-PED ON 50000 TR OVER TR,TRAIL-PED	MAJOR BRIDGE	TR 1964 1964	4 16.6	0.6 59.8		61.1 74.8	27-10-2023		12.7
82073 -1	NW SEC 29 TWP 53 RGE 23 W4M TRESTLE #3 (B090) LOCAL ROAD OVER RAVINE AT EDMONTON	NORTH CENTRAL REGION STONY PLAIN EDMONTON	EDMONTON UNDEFINED CMA EDMONTON-MANNING	WG TRAIL,TRAIL-PED ON 50000 TR WATERCOURSE (WATERCRS-NI)	MAJOR BRIDGE	FB 1964 1964	5 15.7	0.6 72.3		77.8 59.2	27-10-2023		22.0
82074 -1	SW SEC 19 TWP 53 RGE 23 W4M KENNEDALE RAVINE (B091) TRESTLE #4 Pedestrian Trail and Utilities Over Kenndale Ravine near 34 Street in Edmonton	NORTH CENTRAL REGION STONY PLAIN EDMONTON	EDMONTON UNDEFINED CMA EDMONTON-BEVERLY-	WG TRAIL-PED ON 50000 TR TRIBUTARY TO NORTH SASKATCHEWAN	MAJOR BRIDGE	FB 1964 1964	4 9.4	37.6		61.1 78.6	31-10-2024		5.5
82075 -1	NW SEC 8 TWP 20 RGE 2 W5M BLACK DIAMON SHEEP RIVER PEDESTRIAN BRIDGE, AT W BOUNDARY OF BLACREEK DIAMOND	SOUTHERN REGION CALGARY CT FOOTHILLS	FOOTHILLS COUNTY CMA27 HIGHWOOD	FC TRAIL-PED ON 50000 FB SHEEP RIVER (WATERCRS-ST)	MAJOR BRIDGE	FB 1995 1995	3 21.3	2.2 62.4		66.7 82.1	25-10-2021		6.1
82076 E-1	NW SEC 16 TWP 53 RGE 24 W4M CNR / 97ST S (B070) CNR OVER 97 STREET (HIGHWAY 28) SOUTH AT EDMONTON	NORTH CENTRAL REGION STONY PLAIN EDMONTON	EDMONTON UNDEFINED CMA EDMONTON-NORTH WEST	CC RAILWAY CNR 28:01 C1 0.243	MAJOR BRIDGE	RU 1981 1981	4 11.9	41.4		61.1 74.2	09-08-2022		
82076 W-2	NW SEC 16 TWP 53 RGE 24 W4M CNR / 97ST N (B069) CNR OVER 97 STREET (HIGHWAY 28) SOUTH AT EDMONTON	NORTH CENTRAL REGION STONY PLAIN EDMONTON	EDMONTON UNDEFINED CMA EDMONTON-NORTH WEST	CC RAILWAY CNR 28:01 C1 0.275	MAJOR BRIDGE	RU 1981 1981	4 11.9	41.4		55.6 72.3	09-08-2022		
82079 -1	NW SEC 10 TWP 43 RGE 6 W5M RIMBEY WATERCOURSE CULVERT ON PROVINCIAL HIGHWAY 53 NEAR RIMBEY	CENTRAL REGION RED DEER CT CLEARWATER	Alberta Transportation (AIT) CMA18 RIMBEY-ROCKY MOUNTAIN	SP 53:04 C1 5.314 TRIBUTARY TO ROSE CREEK (WATERCRS-ST)	BRIDGE CULV	RV 1994	1 3050.0	12.0 -45.0		77.8 71.1	07-11-2024		3.6
82080 -1	SW SEC 26 TWP 48 RGE 21 W4M HAY LAKES CAMROSE CREEK CULVERT ON LOCAL ROAD NEAR HAY LAKES	CENTRAL REGION VERMILION CT CAMROSE	CAMROSE COUNTY UNDEFINED CMA MASKWACIS-WETASKIWIN	SPE LOCAL ROAD CAMROSE CREEK (WATERCRS-ST)	BRIDGE CULV	RV 1994	1 2328.0	7.7		77.8 71.5	09-08-2024		
82081 -2	SW SEC 28 TWP 44 RGE 17 W4M ROSALIND DRIEDMEAT CREEK CULVERT ON LOCAL ROAD, 6 KM NE OF ROSALIND	CENTRAL REGION VERMILION CT CAMROSE	CAMROSE COUNTY UNDEFINED CMA CAMROSE	MP:MP LOCAL ROAD DRIEDMEAT CREEK (WATERCRS-ST)	BRIDGE CULV	RV 2020	2 2700.0	8.0 30.0		100.0 92.8	23-10-2020		
82086 -1	SW SEC 9 TWP 54 RGE 18 W4M CHIPMAN BEAVERHILLS CULVERT ON LOCAL ROAD NEAR CHIPMAN	CENTRAL REGION VERMILION CT LAMONT	LAMONT COUNTY UNDEFINED CMA FORT SASKATCHEWAN-	MP:MP LOCAL ROAD 2ND ORDER TRIBUTARY TO BEAVERHILL	BRIDGE CULV	RV 1994	2 1400.0	7.0 -10.0		77.8 75.3	13-07-2022		2.0
82088 -1	NE SEC 7 TWP 46 RGE 21 W4M CAMROSE WATERCOURSE CULVERT ON LOCAL ROAD NEAR CAMROSE	CENTRAL REGION VERMILION CT CAMROSE	CAMROSE COUNTY UNDEFINED CMA MASKWACIS-WETASKIWIN	MP LOCAL ROAD 3RD ORDER TRIBUTARY TO BATTLE RIVER	BRIDGE CULV	RV 2000	1 1800.0	8.0 -20.0		77.8 78.8	27-09-2024		3.8

		<div>Transportation Infrastructure Management System</div> <div>Bridge Structures Report</div> <div>All 'IN SERVICE' Structures - Sorted By: File Number</div>										2025/03/06	
												Page 670 of 772	
BF	Legal Land Location Structure Name Location Description	Region District Municipality	Managed By CMA Constituency	Span Types Located On Located Over	Structure Type	Usage Yr Built Yr Supstr	No. Spans Pipes Max Span Length Max Pipe Dia	Clear Rdwy Nom Length Skew	Single (t) Semi (t) Train (t)	Stru Suff Insp	Rat. % Rat. % Date	Theor VCL On Meas VCL On	Deck Height Theor VCL Over Meas VCL Over
82089 -1	NW SEC 22 TWP 44 RGE 17 W4M ROSALIND DRIEDMEAT CREEK CULVERT ON LOCAL ROAD NEAR ROSALIND	CENTRAL REGION VERMILION CT CAMROSE	CAMROSE COUNTY UNDEFINED CMA CAMROSE	RPP;RPP LOCAL ROAD DRIEDMEAT CREEK (WATERCRS-ST)	BRIDGE CULV	RV 1910	2 2235.0	4.9			22.2 38.8 27-09-2024		3.0
82090 -1	SW SEC 9 TWP 46 RGE 20 W4M CAMROSE CATTLE PASS UNDER LOCAL ROAD NEAR CAMROSE	CENTRAL REGION VERMILION CT CAMROSE	CAMROSE COUNTY UNDEFINED CMA CAMROSE	TT LOCAL ROAD TRAIL-ANIMAL OVER SP	STANDARD BRIDGE	SP 1995 1995	1 2.4	7.8 2.4			44.4 57.6 27-09-2024		
82091 -1	SW SEC 6 TWP 54 RGE 12 W4M TWO HILLS 2ND ORDER TRIBUTARY TO BATTLE RIVER CULVERT ON HIGHWAY 36, 8.5 KM S OF TWO	CENTRAL REGION VERMILION CT TWO HILLS	Alberta Transportation (AIT) CMA14 FORT SASKATCHEWAN-	SP 36:20 C1 23.205 TRIBUTARY TO VERMILION RIVER	BRIDGE CULV	RV 2002	1 3050.0	12.0			55.6 47.8 23-06-2024		8.9
82092 -1	SE SEC 29 TWP 37 RGE 27 W4M RED DEER WASKASOO CREEK CULVERT ON LOCAL ROAD NEAR RED DEER	CENTRAL REGION RED DEER CT RED DEER	RED DEER COUNTY CMA19 INNISFAIL-SYLVAN LAKE	SPP LOCAL ROAD WASKASOO CREEK (WATERCRS-ST)	BRIDGE CULV	RV 1995	1 900.0	14.5			88.9 82.4 07-11-2024		3.1
82097 BXR-1	SW SEC 3 TWP 22 RGE 9 W5M KANANASKIS RIVER BANK PROTECTION NEAR KANANASKIS ON PROVINCIAL HIGHWAY 40	SOUTHERN REGION CALGARY ID KANANASKIS	Alberta Transportation (AIT) CMA28 BANFF-KANANASKIS	 KANANASKIS RIVER (WATERCRS-ST)	EXTENDED BANK P ROTECTION	 1975							
82098 -1	SW SEC 10 TWP 74 RGE 14 W5M JOUSSARD TRIBUTARY TO ARCADIA CREEK CULVERT ON LOCAL ROAD, 14.4 KM SE OF ENILDA	PEACE REGION PEACE RIVER CT BIG LAKES	BIG LAKES COUNTY UNDEFINED CMA LESSER SLAVE LAKE	SP LOCAL ROAD TRIBUTARY TO LESSER SLAVE RIVER	BRIDGE CULV	RV 1996	1 3990.0	8.0			55.6 68.0 31-08-2023		6.6
82099 -1	SE SEC 2 TWP 75 RGE 10 W6M VALHALLA CEN WATERCOURSE CULVERT ON LOCAL ROAD NEAR VALHALLA CEN	PEACE REGION GRANDE PRAIRIE CT GRANDE PRAIRIE	COUNTY OF GRANDE PRAIRIE UNDEFINED CMA GRANDE PRAIRIE-WAPITI	MP LOCAL ROAD TRIBUTARY TO BEAR RIVER (WATERCRS-ST)	BRIDGE CULV	RV 1996	1 1600.0	9.0			66.7 61.2 21-09-2023		3.4
82100 -1	SE SEC 31 TWP 116 RGE 3 W6M ZAMA CITY MOODY CREEK CULVERT ON LOCAL ROAD NEAR ZAMA CITY	PEACE REGION PEACE RIVER CT MACKENZIE	MACKENZIE COUNTY UNDEFINED CMA PEACE RIVER	SP LOCAL ROAD MOODY CREEK (WATERCRS-ST)	BRIDGE CULV	RV 1997	1 3050.0	9.5			55.6 68.7 20-09-2023		
82101 -1	SW SEC 33 TWP 116 RGE 3 W6M ZAMA CITY WATERCOURSE CULVERT ON LOCAL ROAD NEAR ZAMA CITY	PEACE REGION PEACE RIVER CT MACKENZIE	MACKENZIE COUNTY UNDEFINED CMA PEACE RIVER	MP LOCAL ROAD WATERCOURSE (WATERCRS-NI)	BRIDGE CULV	RV 1997	1 800.0						
82102 -1	SE SEC 6 TWP 117 RGE 2 W6M ZAMA CITY WATERCOURSE CULVERT ON LOCAL ROAD NEAR ZAMA CITY	PEACE REGION PEACE RIVER CT MACKENZIE	MACKENZIE COUNTY UNDEFINED CMA PEACE RIVER	SP LOCAL ROAD WATERCOURSE (WATERCRS-NI)	BRIDGE CULV	RV 1997	1 2740.0	11.0			77.8 67.1 08-12-2021		
82103 -1	SE SEC 15 TWP 77 RGE 25 W5M WATINO WATERCOURSE CULVERT ON LOCAL ROAD NEAR WATINO	PEACE REGION GRANDE PRAIRIE CT BIRCH HILLS	BIRCH HILLS COUNTY UNDEFINED CMA CENTRAL PEACE-NOTLEY	SP LOCAL ROAD TRIBUTARY TO SMOKY RIVER (WATERCRS-	BRIDGE CULV	RV 1996	1 3050.0	10.0			66.7 48.1 13-06-2024		8.6
82104 -2	SW SEC 5 TWP 72 RGE 15 W5M ENILDA WATERCOURSE CULVERT ON LOCAL ROAD NEAR ENILDA	PEACE REGION PEACE RIVER EAST PRAIRIE	East Prairie Metis Settlement UNDEFINED CMA LESSER SLAVE LAKE	MP LOCAL ROAD WATERCOURSE (WATERCRS-NI)	BRIDGE CULV	RV 2010	1 1200.0	5.2			55.6 30.0 30-10-2018		4.7
82105 -1	NW SEC 16 TWP 83 RGE 20 W5M ST. ISIDORE TRIBUTARY TO PATS CREEK CULVERT ON LOCAL ROAD, AT S BOUNDARY OF ST. ISIDORE	PEACE REGION PEACE RIVER CT NORTHERN SUNRISE	NORTHERN SUNRISE UNDEFINED CMA PEACE RIVER	SP LOCAL ROAD TRIBUTARY TO PATS CREEK (WATERCRS-ST)	BRIDGE CULV	RV 1996	1 1810.0	9.0			77.8 67.4 16-10-2021		7.7
82106 -1	NW SEC 30 TWP 69 RGE 12 W6M DIAMOND DICK CREEK ON LOCAL ROAD NEAR ELMWORTH	PEACE REGION GRANDE PRAIRIE CT GRANDE PRAIRIE	COUNTY OF GRANDE PRAIRIE UNDEFINED CMA GRANDE PRAIRIE-WAPITI	WG LOCAL ROAD DIAMOND DICK CREEK (WATERCRS-ST)	MAJOR BRIDGE	RV 2016 2016	1 18.0	4.1 18.0 0.0			61.1 50.1 20-05-2023		
82107 -1	NW SEC 28 TWP 63 RGE 20 W5M FOX CREEK WATERCOURSE BRIDGE ON HIGHWAY 43, 14 KM NW OF FOX CREEK	PEACE REGION GRANDE PRAIRIE MD GREENVIEW	Alberta Transportation (AIT) CMA03 CENTRAL PEACE-NOTLEY	SP 43:10 L1 32.755 WATERCOURSE (WATERCRS-NI)	BRIDGE CULV	RV 2001	1 3050.0	28.1			77.8 72.6 29-05-2023		5.7
82108 -2	SW SEC 15 TWP 93 RGE 23 W5M HOTCHKISS WATERCOURSE BRIDGE ON LOCAL ROAD NEAR HOTCHKISS	PEACE REGION PEACE RIVER CT NORTHERN LIGHTS	COUNTY OF NORTHERN UNDEFINED CMA PEACE RIVER	MP;MP LOCAL ROAD TRIBUTARY TO HOTCHKISS RIVER	BRIDGE CULV	RV 1998	2 2200.0	8.0			55.6 70.8 21-06-2019		3.5
82109 -2	NW SEC 19 TWP 75 RGE 2 W6M BAD HEART WATERCOURSE CULVERT ON LOCAL ROAD NEAR TEEPEE CREEK	PEACE REGION GRANDE PRAIRIE CT GRANDE PRAIRIE	COUNTY OF GRANDE PRAIRIE UNDEFINED CMA GRANDE PRAIRIE-WAPITI	MP LOCAL ROAD WATERCOURSE (WATERCRS-NI)	BRIDGE CULV	RV 2011	1 2000.0	7.0			77.8 76.3 15-12-2021		
82110 -1	NE SEC 6 TWP 71 RGE 5 W6M GRANDE PRAIR WATERCOURSE CULVERT ON LOCAL ROAD NEAR GRANDE PRAIR	PEACE REGION GRANDE PRAIRIE CT GRANDE PRAIRIE	COUNTY OF GRANDE PRAIRIE UNDEFINED CMA GRANDE PRAIRIE-WAPITI	MP LOCAL ROAD TRIBUTARY TO BEAR RIVER (WATERCRS-ST)	BRIDGE CULV	RV 1997	1 2600.0	7.0			55.6 56.8 04-08-2022		5.8
82111 -1	SW SEC 22 TWP 69 RGE 6 W6M GROVEDALE WATERCOURSE CULVERT ON LOCAL ROAD, 24 KM S OF GRANDE PRAIRIE	PEACE REGION GRANDE PRAIRIE MD GREENVIEW	M.D. OF GREENVIEW NO. 16 UNDEFINED CMA GRANDE PRAIRIE-WAPITI	SP;SP LOCAL ROAD TRIBUTARY TO BIG MOUNTAIN CREEK	BRIDGE CULV	RV 1997	2 4300.0	7.8			77.8 82.3 07-07-2022		5.5
82112 -1	NW SEC 7 TWP 72 RGE 20 W5M WATERCOURSE CULVERT ON LOCAL ROAD NEAR VALLEYVIEW WATERCOURSE CULVERT ON LOCAL ROAD NEAR VALLEYVIEW	PEACE REGION GRANDE PRAIRIE MD GREENVIEW	M.D. OF GREENVIEW NO. 16 UNDEFINED CMA CENTRAL PEACE-NOTLEY	MP;MP LOCAL ROAD TRIBUTARY TO LITTLE SMOKY RIVER	BRIDGE CULV	RV 1997	2 2700.0	6.5			22.2 23.7 29-06-2023		
82113 -1	NW SEC 22 TWP 73 RGE 18 W5M HIGH PRAIRIE SHADOW CREEK CULVERT ON LOCAL ROAD NEAR HIGH PRAIRIE	PEACE REGION PEACE RIVER CT BIG LAKES	BIG LAKES COUNTY UNDEFINED CMA LESSER SLAVE LAKE	MP LOCAL ROAD 2ND ORDER TRIBUTARY TO SHADOW CK	BRIDGE CULV	RV 1999	1 2000.0	13.0			77.8 80.3 02-09-2023		3.1

		Transportation Infrastructure Management System Bridge Structures Report All 'IN SERVICE' Structures - Sorted By: File Number										2025/03/06	
												Page 671 of 772	
BF	Legal Land Location Structure Name Location Description	Region District Municipality	Managed By CMA Constituency	Span Types Located On Located Over	Structure Type	Usage Yr Built Yr Supstr	No. Spans Pipes Max Span Length Max Pipe Dia	Clear Rdwy Nom Length Skew	Single (t) Semi (t) Train (t)	Stru Suff Insp	Rat. % Rat. % Date	Theor VCL On Meas VCL On	Deck Height Theor VCL Over Meas VCL Over
82116 -1	SE SEC 27 TWP 73 RGE 18 W5M HIGH PRAIRIE SHADOW CREEK CULVERT ON LOCAL ROAD NEAR HIGH PRAIRIE	PEACE REGION PEACE RIVER CT BIG LAKES	BIG LAKES COUNTY UNDEFINED CMA LESSER SLAVE LAKE	MP LOCAL ROAD IROQUOIS CREEK (WATERCRS-ST)	BRIDGE CULV	RV 1999	1 2400.0	8.0 -10.0			88.9 88.7 26-08-2022		3.3
82117 -1	NW SEC 25 TWP 80 RGE 19 W5M WATERCOURSE CULVERT ON LOCAL ROAD NEAR NAMPA WATERCOURSE CULVERT ON LOCAL ROAD NEAR NAMPA	PEACE REGION PEACE RIVER CT NORTHERN SUNRISE	NORTHERN SUNRISE UNDEFINED CMA PEACE RIVER	MP LOCAL ROAD TRIBUTARY TO BEARHEAD CK (WATERCRS-	BRIDGE CULV	RV 1997	1 2400.0	8.0 20.0			55.6 58.4 07-05-2019		
82122 -1	SE SEC 1 TWP 40 RGE 5 W5M LESLIEVILLE WATERCOURSE CULVERT ON LOCAL ROAD NEAR LESLIEVILLE	CENTRAL REGION RED DEER CT CLEARWATER	CLEARWATER COUNTY UNDEFINED CMA RIMBEY-ROCKY MOUNTAIN	RPP;RPP LOCAL ROAD TRIBUTARY TO BLUEBERRY CREEK	BRIDGE CULV	RV 1997	2 1570.0	9.6			44.4 51.2 28-06-2024		3.0
82123 -2	SW SEC 7 TWP 54 RGE 12 W4M TWO HILLS WATERCOURSE CULVERT ON HWY 36, 8 KM S OF TWO HILLS	CENTRAL REGION VERMILION CT TWO HILLS	Alberta Transportation (AIT) CMA14 FORT SASKATCHEWAN-	MP;MP 36:20 C1 24.645 TRIBUTARY TO VERMILION RIVER	BRIDGE CULV	RV 2003	2 2400.0	11.3 -30.0			77.8 78.3 23-06-2024		4.1
82124 -1	SE SEC 9 TWP 56 RGE 19 W4M LAMONT WATERCOURSE CULVERT ON LOCAL ROAD NEAR LAMONT	CENTRAL REGION VERMILION CT LAMONT	LAMONT COUNTY UNDEFINED CMA FORT SASKATCHEWAN-	MP LOCAL ROAD 2ND ORDER TRIBUTARY TO NORTH	BRIDGE CULV	RV 1998	1 1600.0	6.5 15.0			55.6 61.3 10-11-2020		2.2
82125 -1	SW SEC 33 TWP 41 RGE 1 W5M BENTLEY WATERCOURSE CULVERT ON PROVINCIAL HIGHWAY 771 NEAR BENTLEY	CENTRAL REGION RED DEER CT LACOMBE	Alberta Transportation (AIT) CMA18 RIMBEY-ROCKY MOUNTAIN	MP 771:02 C1 10.124 WATERCOURSE (WATERCRS-NI)	BRIDGE CULV	RV 1998	1 1800.0	10.0			77.8 70.6 09-08-2022		3.0
82127 -1	NW SEC 4 TWP 41 RGE 26 W4M Lacombe TRIBUTARY TO WOLF CREEK BRIDGE ON LOCAL ROAD, 6.0 KM N OF LACOMBE	CENTRAL REGION RED DEER CT LACOMBE	LACOMBE COUNTY UNDEFINED CMA LACOMBE-PONOKA	SCC LOCAL ROAD WOLF CREEK (WATERCRS-ST)	MAJOR BRIDGE	RV 1999	1 14.0	11.2 14.0 9.0	28.0 49.0 62.0		88.9 79.0 12-05-2022		
82128 -1	SW SEC 9 TWP 41 RGE 26 W4M Lacombe TRIBUTARY TO WOLF CREEK BRIDGE ON HIGHWAY 2, 6.2 KM N OF LACOMBE	CENTRAL REGION RED DEER CT LACOMBE	Alberta Transportation (AIT) CMA19 LACOMBE-PONOKA	SCC RAMP 54-1 G WOLF CREEK (WATERCRS-ST)	MAJOR BRIDGE	RV 1999	1 14.0	8.4 14.0 9.0	28.0 49.0 62.0		72.2 71.2 04-10-2023		
82130 -1	SE SEC 26 TWP 40 RGE 26 W4M LACOMBE CPR OVERPASS ON HIGHWAY 12, 3 KM EAST OF LACOMBE	CENTRAL REGION RED DEER CT LACOMBE	Canadian Pacific Railways CMA19 LACOMBE-PONOKA	SCA 12:10 C1 3.273 RAILWAY CPR	BRIDGE CULV	RO 2000	1 11280.0	13.4			100.0 98.1 15-11-2024		7.7
82132 -1	SE SEC 28 TWP 41 RGE 1 W5M BENTLEY CATTLEPASS CULVERT ON PROVINCIAL HIGHWAY 771 NEAR BENTLEY	CENTRAL REGION RED DEER CT LACOMBE	Alberta Transportation (AIT) CMA18 RIMBEY-ROCKY MOUNTAIN	MP 771:02 C1 8.588 TRAIL-ANIMAL OVER SP	BRIDGE CULV	SP 1998	1 1800.0	9.8			77.8 76.4 09-08-2022		2.6
82134 -1	SW SEC 17 TWP 37 RGE 7 W5M CAROLINE ALFORD CREEK CULVERT ON LOCAL ROAD, 26 KM NW OF CAROLINE	CENTRAL REGION RED DEER CT CLEARWATER	CLEARWATER COUNTY UNDEFINED CMA RIMBEY-ROCKY MOUNTAIN	MP;MP LOCAL ROAD ALFORD CK (WATERCRS-NI)	BRIDGE CULV	RV 2001	2 2200.0	8.0 -30.0			77.8 72.2 25-05-2023		
82136 -1	SW SEC 20 TWP 40 RGE 26 W4M LACOMBE WOLF CREEK CULVERT ON LOCAL ROAD NEAR LACOMBE	CENTRAL REGION RED DEER LACOMBE	LACOMBE UNDEFINED CMA LACOMBE-PONOKA	FP;MP;FP LOCAL ROAD WOLF CK (WATERCRS-NI)	BRIDGE CULV	RV 1910	3 1625.0	12.5 0.0			55.6 66.3 10-06-2020		8.0
82140 -1	SE SEC 19 TWP 3 RGE 16 W4M WARNER WATERCOURSE CULVERT ON HIGHWAY 4, 11 KM N OF MILK RIVER	SOUTHERN REGION LETHBRIDGE CT WARNER	Alberta Transportation (AIT) CMA24 TABER-WARNER	RPE 4:02 R1 29.737, 4:02 L1 29.876 WATERCOURSE (WATERCRS-NI)	BRIDGE CULV	RV 1999	1 3519.0	24.8 5.0			77.8 76.9 22-08-2023		3.9
82142 -1	NW SEC 36 TWP 79 RGE 7 W6M SPIRIT RIVER DRAINAGE DIT CULVERT ON PROVINCIAL HIGHWAY 727 NEAR SPIRIT RIVER	PEACE REGION GRANDE PRAIRIE CT SADDLE HILLS	Alberta Transportation (AIT) CMA05 CENTRAL PEACE-NOTLEY	MP;MP;MP 727:02 C1 14.737 2ND ORDER TRIBUTARY TO KSITUAN RIVER	BRIDGE CULV	RV 1996	3 2400.0	12.0			77.8 76.0 19-11-2021		3.3
82143 -1	NW SEC 3 TWP 53 RGE 24 W4M CC PARK RD (B157) CC PARK ROAD PEDESTRIAN TRAIL OVER ROLAND ROAD AT EDMONTON	NORTH CENTRAL REGION STONY PLAIN EDMONTON	EDMONTON UNDEFINED CMA EDMONTON-GOLD BAR	PT, RB TRAIL-PED ON 50000 PS LOCAL ROAD	MAJOR BRIDGE	PS 1978	3 34.1	3.6 62.5 34.0			66.7 76.1 20-09-2022		
82144 -1	NW SEC 22 TWP 52 RGE 25 W4M 163ST PED (B141) 163 STREET PEDESTRIAN TRAIL OVER WHITEMUD DRIVE AT EDMONTON	NORTH CENTRAL REGION STONY PLAIN EDMONTON	EDMONTON UNDEFINED CMA EDMONTON-RIVERVIEW	PJ TRAIL-PED ON 50000 PS 2:33 L1 14.370, 2:33 R1 14.544	MAJOR BRIDGE	PS 1978	2 31.4	2.1 62.8			61.1 76.3 30-08-2022		
82145 -1	NE SEC 16 TWP 52 RGE 24 W4M 58AVE W-92ST MILL CREEK CULVERT ON LOCAL ROAD NEAR 58AVE W-92ST	NORTH CENTRAL REGION STONY PLAIN EDMONTON	EDMONTON UNDEFINED CMA EDMONTON-GOLD BAR	CP LOCAL ROAD TRIBUTARY TO MILL CREEK (WATERCRS-ST)	BRIDGE CULV	RV 1964	1 1750.0	14.0			88.9 84.2 24-10-2007		
82146 -1	NW SEC 13 TWP 52 RGE 25 W4M UTILITY BRG UTILITY BRIDGE OVER WHITEMUD CREEK AT EDMONTON	NORTH CENTRAL REGION STONY PLAIN EDMONTON	EDMONTON UNDEFINED CMA EDMONTON-WHITEMUD	DT LOCAL ROAD WHITEMUD CREEK (WATERCRS-ST)	MAJOR BRIDGE	RV 1965	8 47.5	4.0 229.0	28.0 49.0 62.0		44.4 49.7 08-11-2024		
82147 -1	SW SEC 22 TWP 52 RGE 24 W4M 66 AVE 91ST (B054) MILL CREEK CULVERT ON LOCAL ROAD NEAR 66 AVE 91ST	NORTH CENTRAL REGION STONY PLAIN EDMONTON	EDMONTON UNDEFINED CMA EDMONTON-STRATHCONA	CP;CP LOCAL ROAD TRIBUTARY TO MILL CREEK (WATERCRS-ST)	BRIDGE CULV	RV 1954	2 1700.0	11.8			77.8 78.6 25-11-2022		
82148 -1	SE SEC 21 TWP 52 RGE 24 W4M MILL CREEK CULVERT (B041) 63AVE 92ST MILL CREEK CULVERT ON LOCAL ROAD NEAR 63AVE 92ST	NORTH CENTRAL REGION STONY PLAIN EDMONTON	EDMONTON UNDEFINED CMA EDMONTON-GOLD BAR	CP;CP LOCAL ROAD TRIBUTARY TO MILL CREEK (WATERCRS-ST)	BRIDGE CULV	RV 1950	2 1500.0	14.0			55.6 57.3 01-12-2021		
82149 -1	NW SEC 22 TWP 52 RGE 24 W4M MILL CREEK PED TRESTLE (B444) WATERCOURSE BRIDGE ON LOCAL ROAD, IN EDMONTON	NORTH CENTRAL REGION STONY PLAIN EDMONTON	EDMONTON UNDEFINED CMA EDMONTON-STRATHCONA	TT TRAIL-PED ON 50000 FB TRIBUTARY TO MILL CREEK (WATERCRS-ST)	MAJOR BRIDGE	FB 1940	4 4.3	17.2			22.2 65.9 31-10-2014		

Alberta

Transportation

Transportation Infrastructure Management System


Bridge Structures Report


All 'IN SERVICE' Structures - Sorted By: File Number


2025/03/06

Page 672 of 772


BF	Legal Land Location Structure Name Location Description	Region District Municipality	Managed By CMA Constituency	Span Types Located On Located Over	Structure Type	Usage Yr Built Yr Supstr	No. Spans Pipes Max Span Length Max Pipe Dia	Clear Rdwy Nom Length Skew	Single (t) Semi (t) Train (t)	Stru Suff Insp	Rat. % Rat. % Date	Theor VCL On Meas VCL On	Deck Height Theor VCL Over Meas VCL Over
82150 -1	NW SEC 29 TWP 52 RGE 24 W4M SASK DR TUNN (B006) SASKATCHEWAN DRIVE AND 109 STREET OVER CPR AT EDMONTON	NORTH CENTRAL REGION STONY PLAIN EDMONTON	EDMONTON UNDEFINED CMA EDMONTON-STRATHCONA	BP LOCAL ROAD RAILWAY CPR	BRIDGE CULV	RO 1913	1 6400.0	64.3 -46.0			44.4 62.9 01-05-2024		
82155 -1	NW SEC 14 TWP 53 RGE 24 W4M 66ST LRT TUNNEL (B261) 66 STREET OVER CNR AND LRT AT EDMONTON	NORTH CENTRAL REGION STONY PLAIN EDMONTON	EDMONTON UNDEFINED CMA EDMONTON-BEVERLY-	BP LOCAL ROAD RAILWAY CNR ,RAILWAY LRT	BRIDGE CULV	RO 1976	1 4300.0	4.1 50.0			66.7 77.6 17-11-2022		4.9
82156 -1	NW SEC 19 TWP 52 RGE 24 W4M 116 STREET - BELGRAVIA RD. PEDESTRIAN OVPS. (B244) 116 STREET PEDESTRIAN TRAIL OVER BELGRAVIA ROAD AT EDMONTON	NORTH CENTRAL REGION STONY PLAIN EDMONTON	EDMONTON UNDEFINED CMA EDMONTON-RIVERVIEW	PJ TRAIL-PED ON 50000 PS LOCAL ROAD	MAJOR BRIDGE	PS 1991 1991	2 30.0	3.5 53.4 7.0			72.2 81.1 01-05-2023		
82157 -1	NW SEC 21 TWP 52 RGE 25 W4M 184 STREET - WMD PEDESTRIAN OVERPASS (B237) 184 STREET PEDESTRIAN TRAIL OVER WHITEMUD DRIVE AT EDMONTON	NORTH CENTRAL REGION STONY PLAIN EDMONTON	EDMONTON UNDEFINED CMA EDMONTON-MCLUNG	PJ TRAIL-PED ON 50000 PS WHITEMUD DRIVE:01 R1 1.641, WHITEMUD	MAJOR BRIDGE	PS 1974 1974	2 27.9	1.7 55.8			55.6 74.2 02-06-2023		
82158 -1	NE SEC 21 TWP 52 RGE 25 W4M ARROWHEAD TR (B204) ARROWHEAD PEDESTRIAN TRAIL OVER WHITEMUD DRIVE AT EDMONTON	NORTH CENTRAL REGION STONY PLAIN EDMONTON	EDMONTON UNDEFINED CMA EDMONTON-MCLUNG	TH TRAIL-PED ON 50000 PS WHITEMUD DRIVE:01 R1 0.435, WHITEMUD	MAJOR BRIDGE	PS 1986 1986	2 53.0	2.4 106.0			66.7 79.2 21-09-2022		
82159 -1	SE SEC 14 TWP 52 RGE 24 W4M WHITEMUD DR. - 60 ST. MILL CREEK CULVERT (B175) MILL CREEK CULVERT ON PROVINCIAL HIGHWAY 14 NEAR WMD/60ST CUL	NORTH CENTRAL REGION STONY PLAIN EDMONTON	EDMONTON UNDEFINED CMA EDMONTON-MILL WOODS	RPP;CP 14:01 R1 4.838, 14:01 L1 4.801 MILL CREEK (WATERCRS-ST)	BRIDGE CULV	RV 1980	2 2400.0				66.7 68.9 06-02-2024		
82160 -1	SE SEC 24 TWP 53 RGE 24 W4M KENNEDALE RAVINE CULVERT ON LOCAL ROAD NEAR KENNEDALE	NORTH CENTRAL REGION STONY PLAIN EDMONTON	EDMONTON UNDEFINED CMA EDMONTON-BEVERLY-	AP LOCAL ROAD TRIBUTARY TO NORTH SASKATCHEWAN	BRIDGE CULV	RV 1979	1	15.9			77.8 77.3 30-10-2007		
82161 -1	SE SEC 2 TWP 53 RGE 25 W4M 148ST PED TR MACKINNON RA BRIDGE ON LOCAL ROAD NEAR 148ST PED TR	NORTH CENTRAL REGION STONY PLAIN EDMONTON	EDMONTON UNDEFINED CMA EDMONTON-RIVERVIEW	TT TRAIL-PED ON 50000 FB MACKINNON RAVINE (WATERCRS-ST)	MAJOR BRIDGE	FB 1978 1978	9 7.6	60.1			38.9 71.5 24-09-2019		7.7
82162 W-1	NW SEC 27 TWP 52 RGE 25 W4M WEM ACC170ST (B181) WEST EDMONTON MALL EAST ACCESS ROAD OVER 170 STREET (SOUTH-BOUND)	NORTH CENTRAL REGION STONY PLAIN EDMONTON	EDMONTON UNDEFINED CMA EDMONTON-MCLUNG	PX MUNICIPAL 2:33 L1 16.268	MAJOR BRIDGE	GS 1981 1981	2 19.5	7.5 30.5			61.1 56.0 07-10-2022		5.3
82163 -1	SW SEC 4 TWP 53 RGE 24 W4M CNR/97ST GS (B020) CNR OVER 97 STREET AT EDMONTON	NORTH CENTRAL REGION STONY PLAIN EDMONTON	EDMONTON UNDEFINED CMA EDMONTON-HIGHLANDS-	CC RAILWAY CNR LOCAL ROAD	MAJOR BRIDGE	RU 1930 1930	3 13.9	20.7			44.4 60.5 06-07-2022		
82164 -1	NW SEC 32 TWP 52 RGE 24 W4M 99AVE/CPR GS (B009) 99 AVENUE OVER CPR AT EDMONTON	NORTH CENTRAL REGION STONY PLAIN EDMONTON	EDMONTON UNDEFINED CMA EDMONTON-CITY CENTRE	SM LOCAL ROAD RAILWAY CPR	MAJOR BRIDGE	RO 1913 1987	1 11.8	11.8	28.0 49.0 62.0	44.4 49.3 02-05-2022		6.9	
82165 -1	NE SEC 3 TWP 53 RGE 24 W4M RIVERSIDE GC RAVINE BRIDGE ON LOCAL ROAD NEAR RIVERSIDE GC	NORTH CENTRAL REGION STONY PLAIN EDMONTON	EDMONTON UNDEFINED CMA EDMONTON-GOLD BAR	TT TRAIL-PED ON 50000 FB TRIBUTARY TO NORTH SASKATCHEWAN	MAJOR BRIDGE	FB 1977 1977	8 6.5	3.6 51.8 -40.0			61.1 72.1 15-08-2019		
82166 -1	SE SEC 31 TWP 51 RGE 24 W4M 111ST/BLKMUD (B269) BLACKMUD CREEK BRIDGE ON LOCAL ROAD NEAR 111ST/BLKMUD	NORTH CENTRAL REGION STONY PLAIN EDMONTON	EDMONTON UNDEFINED CMA EDMONTON-RUTHERFORD	CBC LOCAL ROAD BLACKMUD CREEK (WATERCRS-ST)	MAJOR BRIDGE	RV 1994 1994	3 36.0	10.3 97.0	28.0 49.0 62.0	66.7 59.6 25-07-2022			
82166 -2	SE SEC 31 TWP 51 RGE 24 W4M 111ST/BLKMUD CK (B293) BLACKMUD CREEK BRIDGE ON LOCAL ROAD NEAR 111ST/BLKMUD	NORTH CENTRAL REGION STONY PLAIN EDMONTON	EDMONTON UNDEFINED CMA EDMONTON-RUTHERFORD	NU LOCAL ROAD BLACKMUD CREEK (WATERCRS-ST)	MAJOR BRIDGE	RV 2002 2002	3 36.0	10.4 96.0	28.0 49.0 62.0	66.7 59.6 26-07-2022			
82168 -1	SW SEC 17 TWP 28 RGE 22 W4M ATUSIS CREEK STRUCTURE ON PROVINCIAL HIGHWAY 9 NEAR DRUMHELL ATUSIS CREEK STRUCTURE ON HIGHWAY 9 NEAR DRUMHELLER	CENTRAL REGION HANNA CT KNEEHILL	Alberta Transportation (AIT) CMA29 OLDS-DIDSBURY-THREE	MP 9:04 C1 11.613 TRIBUTARY TO ATUSIS CREEK (WATERCRS-	BRIDGE CULV	RV 2008	1 2000.0	21.0 24.0			88.9 84.3 01-06-2023		5.2
82171 -1	SE SEC 18 TWP 28 RGE 21 W4M WATERCOURSE STRUCTURE ON PROVINCIAL HIGHWAY 9 NEAR DRUMHELLE WATERCOURSE STRUCTURE ON PROVINCIAL HIGHWAY 9 NEAR DRUMHELLER	CENTRAL REGION HANNA CT KNEEHILL	Alberta Transportation (AIT) CMA29 OLDS-DIDSBURY-THREE	SP 9:04 C1 21.179 WATERCOURSE (WATERCRS-NI)	BRIDGE CULV	RV 2008	1 1810.0	12.0 -18.0			66.7 73.0 01-06-2023		
82172 -1	SE SEC 17 TWP 28 RGE 21 W4M WATERCOURSE STRUCTURE ON PROVINCIAL HIGHWAY 9 NEAR DRUMHELLE WATERCOURSE STRUCTURE ON PROVINCIAL HIGHWAY 9 NEAR DRUMHELLER	CENTRAL REGION HANNA CT KNEEHILL	Alberta Transportation (AIT) CMA29 OLDS-DIDSBURY-THREE	SP 9:04 C1 22.347 WATERCOURSE (WATERCRS-NI)	BRIDGE CULV	RV 2008	1 1970.0	14.0 26.0			88.9 85.0 01-06-2023		
82174 -1	NE SEC 16 TWP 28 RGE 21 W4M WATERCOURSE CULVERT ON HWY 9, 17km SW OF DRUMHELLER WATERCOURSE CULVERT ON HWY 9, 17km SW OF DRUMHELLER	CENTRAL REGION HANNA CT KNEEHILL	Alberta Transportation (AIT) CMA29 OLDS-DIDSBURY-THREE	MP 9:04 C1 24.796 TRIBUTARY TO ROSEBUD RIVER	BRIDGE CULV	RV 2008	1 1600.0	12.9 0.0			88.9 87.3 01-06-2023		
82175 -1	SW SEC 29 TWP 40 RGE 26 W4M LACOMBE WOLF CREEK CULVERT ON LOCAL ROAD NEAR LACOMBE	CENTRAL REGION RED DEER LACOMBE	LACOMBE UNDEFINED CMA LACOMBE-PONOKA	MP;MP;MP LOCAL ROAD WOLF CK (WATERCRS-NI)	BRIDGE CULV	RV 1910	3 2000.0	13.0 0.0			77.8 74.7 12-01-2022		
82177 -1	SW SEC 17 TWP 36 RGE 9 W4M CORONATION WATERCOURSE CULVERT ON LOCAL ROAD NEAR CORONATION	CENTRAL REGION HANNA CT PAINTEARTH	COUNTY OF PAINTEARTH NO. UNDEFINED CMA DRUMHELLER-STETTLER	MP LOCAL ROAD WATERCOURSE (WATERCRS-NI)	BRIDGE CULV	RV 1999	1 1600.0	8.0 -40.0			77.8 72.0 17-10-2020		7.5
82178 -2	NE SEC 35 TWP 37 RGE 25 W4M RED DEER GONIKA CREEK CULVERT ON HIGHWAY 595, 24 KM EAST OF RED DEER	CENTRAL REGION RED DEER CT RED DEER	Alberta Transportation (AIT) CMA19 INNISFAIL-SYLVAN LAKE	MP 595:02 C1 18.989 GONIKA CREEK (WATERCRS-ST)	BRIDGE CULV	RV 2005	1 2000.0	13.0 0.0			88.9 80.5 09-11-2023		


		Transportation Infrastructure Management System Bridge Structures Report All 'IN SERVICE' Structures - Sorted By: File Number										2025/03/06	
												Page 673 of 772	
BF	Legal Land Location Structure Name Location Description	Region District Municipality	Managed By CMA Constituency	Span Types Located On Located Over	Structure Type	Usage Yr Built Yr Supstr	No. Spans Pipes Max Span Length Max Pipe Dia	Clear Rdwy Nom Length Skew	Single (t) Semi (t) Train (t)	Stru Suff	Rat. % Rat. % Insp Date	Theor VCL On Meas VCL On	Deck Height Theor VCL Over Meas VCL Over
82180 -1	NW SEC 21 TWP 38 RGE 25 W4M RED DEER WATERCOURSE CULVERT ON HIGHWAY 11, 6 KM S OF JOFFRE	CENTRAL REGION RED DEER CT LACOMBE	Alberta Transportation (AIT) CMA19 LACOMBE-PONOKA	SP 11:16 C1 0.235 TRIBUTARY TO JONES CK (WATERCRS-ST)	BRIDGE CULV	RV 2001	1 3360.0	12.4 -15.0			88.9 83.5 15-11-2024		4.0
82181 -1	SW SEC 17 TWP 53 RGE 23 W4M CNR EAST LEG (B058) CNR OVER HIGHWAY 16 AT EDMONTON	NORTH CENTRAL REGION STONY PLAIN EDMONTON	EDMONTON AHD NE EDMONTON-BEVERLY-	RG RAILWAY CNR 16:17 L1 19.452	MAJOR BRIDGE	RU 1955 1955	3 21.4	4.0 44.4			66.7 78.6 26-06-2023		4.7
82182 -1	SE SEC 8 TWP 53 RGE 24 W4M ROYLALEX HOS TUNNEL (B087) ROYAL ALEX HOSPITAL PEDWAY UNDER LOCAL ROAD AT EDMONTON	NORTH CENTRAL REGION STONY PLAIN EDMONTON	Unknown Private Organization or UNDEFINED CMA EDMONTON-CITY CENTRE	BP LOCAL ROAD TRAIL-PED OVER 50000 PS	BRIDGE CULV	TR 1963	1 2250.0	19.5			66.7 77.9 18-11-2022		
82183 -1	SW SEC 11 TWP 53 RGE 24 W4M HIGHLANDS PED. TUNNEL (B115) CAPILANO DRIVE OVER HIGHLAND GOLF COURSE PEDESTRIAN TRAIL AT EDMONTON	NORTH CENTRAL REGION STONY PLAIN EDMONTON	EDMONTON UNDEFINED CMA EDMONTON-HIGHLANDS-	RPE LOCAL ROAD TRAIL-PED OVER 50000 PS	BRIDGE CULV	PS 1969	1 2123.0				44.4 66.1 26-10-2022		
82184 -1	SE SEC 5 TWP 53 RGE 24 W4M EDM CNTRE #1 (B138) EDMONTON CENTRE PEDESTRIAN TRAIL OVER 102A AVENUE AT EDMONTON	NORTH CENTRAL REGION STONY PLAIN EDMONTON	Unknown Private Organization or UNDEFINED CMA EDMONTON-CITY CENTRE	TH TRAIL-PED ON 50000 PS LOCAL ROAD	MAJOR BRIDGE	PS 1973 1973	1 26.3	4.0 26.3			88.9 89.2 21-11-2023		4.6
82185 -1	SE SEC 5 TWP 53 RGE 24 W4M EDM CNTRE #2 (B148) EDMONTON CENTRE PEDESTRIAN TRAIL OVER 101 STREET AT EDMONTON	NORTH CENTRAL REGION STONY PLAIN EDMONTON	Unknown Private Organization or UNDEFINED CMA EDMONTON-CITY CENTRE	TH TRAIL-PED ON 50000 PS LOCAL ROAD	MAJOR BRIDGE	PS 1976 1976	1 28.0	4.2 28.0			88.9 88.0 01-11-2023		
82186 -1	NE SEC 11 TWP 53 RGE 24 W4M CC PK CAPLNO (B153) NORTH SASKATCHEWAN RIVER BRIDGE CARRYING PEDESTRIAN TRAIL NEAR CC PARK	NORTH CENTRAL REGION STONY PLAIN EDMONTON	EDMONTON UNDEFINED CMA EDMONTON-HIGHLANDS-	DT TRAIL-PED ON 50000 FB NORTH SASKATCHEWAN RIVER (WATERCRS-	MAJOR BRIDGE	FB 1977 1977	5 61.5	4.9 276.0			55.6 74.6 30-05-2022		
82187 -1	NE SEC 33 TWP 52 RGE 24 W4M CC PK/98 AV (B154) CC PARK PEDESTRIAN TRAIL OVER 98 AVENUE AT EDMONTON	NORTH CENTRAL REGION STONY PLAIN EDMONTON	EDMONTON UNDEFINED CMA EDMONTON-GOLD BAR	PT, RB TRAIL-PED ON 50000 PS LOCAL ROAD	MAJOR BRIDGE	PS 1977 1977	3 20.5	45.8			66.7 77.3 19-07-2022		
82188 -1	NE SEC 7 TWP 53 RGE 23 W4M CC PK CLVRBR (B155) NORTH SASKATCHEWAN RIVER BRIDGE CARRYING PEDESTRIAN TRAIL NEAR CC PARK	NORTH CENTRAL REGION STONY PLAIN EDMONTON	EDMONTON UNDEFINED CMA EDMONTON-BEVERLY-	DT TRAIL-PED ON 50000 FB NORTH SASKATCHEWAN RIVER (WATERCRS-	MAJOR BRIDGE	FB 1977 1977	7 61.5	367.0			72.2 84.3 15-08-2023		
82189 -1	NE SEC 33 TWP 52 RGE 24 W4M CC PK CLVRBR NORTH SASKATCHEWAN RIVER BRIDGE CARRYING PEDESTRIAN TRAIL NEAR CC PARK	NORTH CENTRAL REGION STONY PLAIN EDMONTON	EDMONTON UNDEFINED CMA EDMONTON-HIGHLANDS-	TH TRAIL-PED ON 50000 FB NORTH SASKATCHEWAN RIVER (WATERCRS-	MAJOR BRIDGE	FB 1977 1977	4 68.5	198.2			72.2 81.1 13-06-2014		
82190 -1	NE SEC 1 TWP 53 RGE 24 W4M CC/RUNDLE PK NORTH SASKATCHEWAN RIVER BRIDGE CARRYING PEDESTRIAN TRAIL NEAR CC RUNDLE	NORTH CENTRAL REGION STONY PLAIN EDMONTON	EDMONTON UNDEFINED CMA EDMONTON-BEVERLY-	TH TRAIL-PED ON 50000 FB NORTH SASKATCHEWAN RIVER (WATERCRS-	MAJOR BRIDGE	FB 1977 1977	4 69.0	214.2			50.0 67.0 29-09-2023		
82191 -1	NE SEC 33 TWP 52 RGE 24 W4M MILL CK PED MILL CREEK BRIDGE ON LOCAL ROAD NEAR MILL CREEK PED	NORTH CENTRAL REGION STONY PLAIN EDMONTON	EDMONTON UNDEFINED CMA EDMONTON-GOLD BAR	TT TRAIL-PED ON 50000 FB MILL CREEK (WATERCRS-ST)	STANDARD BRIDGE	FB 1977 1977	3 5.0	15.0			50.0 74.6 05-07-2019		
82192 -1	SE SEC 5 TWP 53 RGE 24 W4M EDM CNTRE #3 (B161) EDMONTON CENTRE PEDESTRIAN TRAIL OVER 103 AVENUE AT EDMONTON	NORTH CENTRAL REGION STONY PLAIN EDMONTON	Unknown Private Organization or UNDEFINED CMA EDMONTON-CITY CENTRE	TH TRAIL-PED ON 50000 PS LOCAL ROAD	MAJOR BRIDGE	PS 1977 1977	1 13.0	3.3 13.0			77.8 82.3 21-11-2023		
82193 -1	SE SEC 5 TWP 53 RGE 24 W4M 103 AVE - 101 STREET PEDWAY (B169) HILTON AND CANADA TRUST PEDWAY OVER 101 STREET AT EDMONTON	NORTH CENTRAL REGION STONY PLAIN EDMONTON	Unknown Private Organization or UNDEFINED CMA EDMONTON-CITY CENTRE	TH TRAIL-PED ON 50000 PS LOCAL ROAD	MAJOR BRIDGE	PS 1980 1980	1 34.3	3.9 34.3			88.9 89.2 29-11-2024		
82194 -1	SE SEC 5 TWP 53 RGE 24 W4M MANULIFE #1 PEDWAY (B194) MANULIFE PEDESTRIAN TRAIL OVER 102 AVENUE AT EDMONTON	NORTH CENTRAL REGION STONY PLAIN EDMONTON	Unknown Private Organization or UNDEFINED CMA EDMONTON-CITY CENTRE	SSF TRAIL-PED ON 50000 PS LOCAL ROAD	MAJOR BRIDGE	PS 1984 1984	1 31.1	4.4 31.1			83.3 85.5 08-11-2022		
82195 -1	SW SEC 33 TWP 52 RGE 24 W4M CONNORS PED CONNORS PEDESTRIAN TRAIL OVER CONNORS ROAD AT EDMONTON	NORTH CENTRAL REGION STONY PLAIN EDMONTON	EDMONTON UNDEFINED CMA EDMONTON-GOLD BAR	PT, RB TRAIL-PED ON 50000 PS LOCAL ROAD	MAJOR BRIDGE	PS 1984 1984	2 51.7	64.7			77.8 83.6 19-08-2015		
82196 -1	NW SEC 22 TWP 52 RGE 24 W4M MILL CK PED MILL CREEK BRIDGE ON LOCAL ROAD NEAR MILL CREEK PED	NORTH CENTRAL REGION STONY PLAIN EDMONTON	EDMONTON UNDEFINED CMA EDMONTON-STRATHCONA	TT TRAIL-PED ON 50000 FB TRIBUTARY TO MILL CREEK (WATERCRS-ST)	MAJOR BRIDGE	FB 1984 1984	1 12.3	2.4 12.3			61.1 05-01-2006		
82197 -1	NW SEC 22 TWP 52 RGE 24 W4M MILL CK PED MILL CREEK BRIDGE ON LOCAL ROAD NEAR MILL CREEK PED	NORTH CENTRAL REGION STONY PLAIN EDMONTON	EDMONTON UNDEFINED CMA EDMONTON-GOLD BAR	TT TRAIL-PED ON 50000 FB MILL CREEK (WATERCRS-ST)	MAJOR BRIDGE	FB 1984 1984	1 12.3	2.4 12.3			72.2 05-01-2006		
82198 -1	NW SEC 22 TWP 52 RGE 24 W4M MILL CK PED MILL CREEK BRIDGE ON LOCAL ROAD NEAR MILL CREEK PED	NORTH CENTRAL REGION STONY PLAIN EDMONTON	EDMONTON UNDEFINED CMA EDMONTON-STRATHCONA	TT TRAIL-PED ON 50000 FB TRIBUTARY TO MILL CREEK (WATERCRS-ST)	MAJOR BRIDGE	FB 1984 1984	1 1.0	2.4 1.0			66.7 05-01-2006		
82199 -1	NW SEC 22 TWP 52 RGE 24 W4M MILL CK PED MILL CREEK BRIDGE ON LOCAL ROAD NEAR MILL CREEK PED	NORTH CENTRAL REGION STONY PLAIN EDMONTON	EDMONTON UNDEFINED CMA EDMONTON-STRATHCONA	TT TRAIL-PED ON 50000 FB MILL CREEK (WATERCRS-ST)	MAJOR BRIDGE	FB 1984 1984	1 12.3	2.4 12.3			55.6 05-01-2006		
82200 -1	NE SEC 21 TWP 52 RGE 24 W4M MILL CK PED MILL CREEK BRIDGE ON LOCAL ROAD NEAR MILL CREEK PED	NORTH CENTRAL REGION STONY PLAIN EDMONTON	EDMONTON UNDEFINED CMA EDMONTON-STRATHCONA	TT TRAIL-PED ON 50000 FB TRIBUTARY TO MILL CREEK (WATERCRS-ST)	MAJOR BRIDGE	FB 1985 1985	1 1.0	1.0			72.2 30-05-2007		


		Transportation Infrastructure Management System Bridge Structures Report All 'IN SERVICE' Structures - Sorted By: File Number										2025/03/06	
												Page 674 of 772	
BF	Legal Land Location Structure Name Location Description	Region District Municipality	Managed By CMA Constituency	Span Types Located On Located Over	Structure Type	Usage Yr Built Yr Supstr	No. Spans Pipes Max Span Length Max Pipe Dia	Clear Rdwy Nom Length Skew	Single (t) Semi (t) Train (t)	Stru Suff Insp	Rat. % Rat. % Date	Theor VCL On Meas VCL On	Deck Height Theor VCL Over Meas VCL Over
82201 -1	SE SEC 28 TWP 52 RGE 24 W4M MILL CK PED MILL CREEK BRIDGE ON LOCAL ROAD NEAR MILL CREEK PED	NORTH CENTRAL REGION STONY PLAIN EDMONTON	EDMONTON UNDEFINED CMA EDMONTON-GOLD BAR	TT TRAIL-PED ON 50000 FB MILL CREEK (WATERCRS-ST)	MAJOR BRIDGE	FB 1985 1985	1 1.0	1.0			27.8 62.1 05-06-2020		
82202 -1	SE SEC 28 TWP 52 RGE 24 W4M MILL CK PED MILL CREEK BRIDGE ON LOCAL ROAD NEAR MILL CREEK PED	NORTH CENTRAL REGION STONY PLAIN EDMONTON	EDMONTON UNDEFINED CMA EDMONTON-GOLD BAR	TT TRAIL-PED ON 50000 FB MILL CREEK (WATERCRS-ST)	MAJOR BRIDGE	FB 1985 1985	1 12.3	2.4 12.3			77.0 53.7 15-07-2002		
82203 -1	SE SEC 28 TWP 52 RGE 24 W4M MILL CK PED MILL CREEK BRIDGE ON LOCAL ROAD NEAR MILL CREEK PED	NORTH CENTRAL REGION STONY PLAIN EDMONTON	EDMONTON UNDEFINED CMA EDMONTON-STRATHCONA	TT TRAIL-PED ON 50000 FB MILL CREEK (WATERCRS-ST)	MAJOR BRIDGE	FB 1985 1985	1 12.3	2.4 12.3			61.1 77.1 05-06-2020		
82204 -1	SE SEC 28 TWP 52 RGE 24 W4M MILL CK PED MILL CREEK BRIDGE ON LOCAL ROAD NEAR MILL CREEK PED	NORTH CENTRAL REGION STONY PLAIN EDMONTON	EDMONTON UNDEFINED CMA EDMONTON-STRATHCONA	TT TRAIL-PED ON 50000 FB MILL CREEK (WATERCRS-ST)	MAJOR BRIDGE	FB 1985 1985	1 1.0	2.4 1.0			72.0 51.6 15-07-2002		
82205 -1	SE SEC 5 TWP 53 RGE 24 W4M MANULIFE #2 PEDWAY (B210) MANULIFE PEDESTRIAN TRAIL OVER 102 STREET AT EDMONTON	NORTH CENTRAL REGION STONY PLAIN EDMONTON	Unknown Private Organization or UNDEFINED CMA EDMONTON-CITY CENTRE	SSF TRAIL-PED ON 50000 PS LOCAL ROAD	MAJOR BRIDGE	PS 1987 1987	1 27.6	4.4 27.6			83.3 85.5 08-11-2022		
82206 -1	NE SEC 28 TWP 52 RGE 24 W4M MILLCREEK CULVERT ON PEDESTRIAN TR. (B214) MILL CREEK CULVERT ON LOCAL ROAD NEAR CULVERT/PED	NORTH CENTRAL REGION STONY PLAIN EDMONTON	EDMONTON UNDEFINED CMA EDMONTON-GOLD BAR	AP TRAIL-PED ON 50000 FB MILL CREEK (WATERCRS-ST)	BRIDGE CULV	FB 1929	1 3500.0	3.0			77.8 75.0 28-11-2024		
82207 -1	SE SEC 20 TWP 52 RGE 25 W4M ORMSBY PED LOW AREA BRIDGE ON LOCAL ROAD NEAR ORMSBY PED	NORTH CENTRAL REGION STONY PLAIN EDMONTON	EDMONTON UNDEFINED CMA EDMONTON-MCLUNG	TT TRAIL-PED ON 50000 FB TRIBUTARY TO NORTH SASKATCHEWAN	STANDARD BRIDGE	FB 1910 1910	13 2.4	1.6 31.2			33.0 34.0 30-08-1999		
82208 -1	SE SEC 1 TWP 53 RGE 24 W4M GOLDBAR#1PED GOLD BAR CREEK BRIDGE ON LOCAL ROAD NEAR GOLDBAR#1PED	NORTH CENTRAL REGION STONY PLAIN EDMONTON	EDMONTON UNDEFINED CMA EDMONTON-GOLD BAR	XT TRAIL-PED ON 50000 FB GOLD BAR CREEK (WATERCRS-ST)	MAJOR BRIDGE	FB 1910 1910	1 18.3	18.3			88.9 08-11-2007		
82209 -2	SW SEC 1 TWP 53 RGE 24 W4M GOLDBAR#2CUL GOLD BAR CREEK BRIDGE ON LOCAL ROAD NEAR GOLDBAR#2CUL	NORTH CENTRAL REGION STONY PLAIN EDMONTON	EDMONTON UNDEFINED CMA EDMONTON-GOLD BAR	PT TRAIL-PED ON 50000 FB GOLD BAR CREEK (WATERCRS-ST)	MAJOR BRIDGE	FB 1996 1996	1 18.0	4.0 18.0			94.4 08-11-2007		
82210 -2	NE SEC 1 TWP 53 RGE 24 W4M GOLDBAR#3CUL GOLD BAR CREEK BRIDGE ON LOCAL ROAD NEAR GOLDBAR#3CUL	NORTH CENTRAL REGION STONY PLAIN EDMONTON	EDMONTON UNDEFINED CMA EDMONTON-GOLD BAR	PT TRAIL-PED ON 50000 FB GOLD BAR CREEK (WATERCRS-ST)	MAJOR BRIDGE	FB 1996 1996	1 18.0	4.0 18.0 -23.0			77.8 08-11-2007		
82211 -1	SE SEC 5 TWP 53 RGE 24 W4M EDM CNTRE #4 (B222) EDMONTON CENTRE PEDWAY OVER 102A AVENUE AT EDMONTON	NORTH CENTRAL REGION STONY PLAIN EDMONTON	Unknown Private Organization or UNDEFINED CMA EDMONTON-CITY CENTRE	TH TRAIL-PED ON 50000 PS LOCAL ROAD	MAJOR BRIDGE	PS 1988 1988	1 28.0	2.0 28.0			66.7 79.8 21-11-2023		
82212 -1	SE SEC 5 TWP 53 RGE 24 W4M EDM CNTRE #5 (B225) EDMONTON CENTRE PEDWAY OVER 102A AVENUE AT EDMONTON	NORTH CENTRAL REGION STONY PLAIN EDMONTON	Unknown Private Organization or UNDEFINED CMA EDMONTON-CITY CENTRE	TH TRAIL-PED ON 50000 PS LOCAL ROAD	MAJOR BRIDGE	PS 1988 1988	1 28.0	2.0 28.0			83.3 85.5 29-11-2023		
82213 -1	SE SEC 5 TWP 53 RGE 24 W4M MANULIFE #34 PEDWAY (B226) MANULIFE PEDESTRIAN TRAIL OVER 103 STREET AT EDMONTON	NORTH CENTRAL REGION STONY PLAIN EDMONTON	Unknown Private Organization or UNDEFINED CMA EDMONTON-CITY CENTRE	SSF TRAIL-PED ON 50000 PS LOCAL ROAD	MAJOR BRIDGE	PS 1988 1988	1 26.5	2.0 26.5			88.9 89.2 29-11-2022		
82214 -1	NW SEC 24 TWP 52 RGE 25 W4M TRAIN/SLVZOO STONY LAND VALLEY ZOO RAILWAY OVER PEDESTRIAN TRAIL AT EDMONTON ZOO	NORTH CENTRAL REGION STONY PLAIN EDMONTON	EDMONTON UNDEFINED CMA EDMONTON-RIVERVIEW	WG LOCAL ROAD,RAILWAY CNR LOCAL ROAD	MAJOR BRIDGE	RU 1910 1910	1 1.0	2.2 1.0	28.0 49.0 62.0		77.8 61.2 21-08-2002		
82215 -1	NW SEC 22 TWP 52 RGE 24 W4M MILL CK PED MILL CREEK BRIDGE ON LOCAL ROAD NEAR MILL CREEK PED	NORTH CENTRAL REGION STONY PLAIN EDMONTON	EDMONTON UNDEFINED CMA EDMONTON-GOLD BAR	TT TRAIL-PED ON 50000 FB MILL CREEK (WATERCRS-ST)	MAJOR BRIDGE	FB 1910 1910	1 1.0	2.4 1.0			72.2 11-07-2006		
82216 -1	NW SEC 22 TWP 52 RGE 24 W4M MILL CK PED MILL CREEK BRIDGE ON LOCAL ROAD NEAR MILL CREEK PED	NORTH CENTRAL REGION STONY PLAIN EDMONTON	EDMONTON UNDEFINED CMA EDMONTON-STRATHCONA	TT TRAIL-PED ON 50000 FB MILL CREEK (WATERCRS-ST)	MAJOR BRIDGE	FB 1910 1910	1 1.0	2.4 1.0			72.2 11-07-2006		
82217 -1	NW SEC 22 TWP 52 RGE 24 W4M MILL CK PED MILL CREEK BRIDGE ON LOCAL ROAD NEAR MILL CREEK PED	NORTH CENTRAL REGION STONY PLAIN EDMONTON	EDMONTON UNDEFINED CMA EDMONTON-STRATHCONA	TT TRAIL-PED ON 50000 FB MILL CREEK (WATERCRS-ST)	MAJOR BRIDGE	FB 1910 1910	1 1.0	1.0			77.8 30-05-2007		
82218 -1	NW SEC 22 TWP 52 RGE 24 W4M MILL CK PED MILL CREEK BRIDGE ON LOCAL ROAD NEAR MILL CREEK PED	NORTH CENTRAL REGION STONY PLAIN EDMONTON	EDMONTON UNDEFINED CMA EDMONTON-STRATHCONA	TT TRAIL-PED ON 50000 FB MILL CREEK (WATERCRS-ST)	MAJOR BRIDGE	FB 1910 1910	1 1.0	1.0			72.2 30-05-2007		
82219 -1	SE SEC 32 TWP 52 RGE 24 W4M FIRE DEPT (B238) PEDESTRIAN SEPARATION AT FIRE DEPT BOAT LAUNCH AT EDMONTON	NORTH CENTRAL REGION STONY PLAIN EDMONTON	EDMONTON UNDEFINED CMA EDMONTON-CITY CENTRE	PT TRAIL-PED ON 50000 PS LOCAL ROAD	MAJOR BRIDGE	PS 1910 1910	1 37.2	3.0 37.2			61.1 74.8 12-09-2023		
82220 -1	SE SEC 10 TWP 53 RGE 24 W4M BORDON PK FB MANMADE POOL BRIDGE ON LOCAL ROAD NEAR BORDON PK FB	NORTH CENTRAL REGION STONY PLAIN EDMONTON	EDMONTON UNDEFINED CMA EDMONTON-HIGHLANDS-	CA TRAIL-PED ON 50000 FB TRIBUTARY TO NORTH SASKATCHEWAN	MAJOR BRIDGE	FB 1910 1910	1 11.5	1.2 11.5			66.7 22-11-2005		
82221 -1	NW SEC 7 TWP 53 RGE 23 W4M RUNDLEPK PED RUNDLE PARK PEDESTRIAN TRAIL UNDER LOCAL ROAD AT EDMONTON	NORTH CENTRAL REGION STONY PLAIN EDMONTON	EDMONTON UNDEFINED CMA EDMONTON-BEVERLY-	RPE LOCAL ROAD TRAIL-PED OVER 50000 PS	BRIDGE CULV	PS 1910	1 3100.0	8.2			66.0 56.1 03-07-2002		


		Transportation Infrastructure Management System Bridge Structures Report All 'IN SERVICE' Structures - Sorted By: File Number										2025/03/06	
												Page 675 of 772	
BF	Legal Land Location Structure Name Location Description	Region District Municipality	Managed By CMA Constituency	Span Types Located On Located Over	Structure Type	Usage Yr Built Yr Supstr	No. Spans Pipes Max Span Length Max Pipe Dia	Clear Rdwy Nom Length Skew	Single (t) Semi (t) Train (t)	Stru Suff	Rat. % Rat. % Insp Date	Theor VCL On Meas VCL On	Deck Height Theor VCL Over Meas VCL Over
82222 -1	SE SEC 5 TWP 53 RGE 24 W4M CITY CENTRE PEDWAY (B245) CITY CENTRE PEDESTRIAN TRAIL OVER 101 STREET AT EDMONTON	NORTH CENTRAL REGION STONY PLAIN EDMONTON	Unknown Private Organization or UNDEFINED CMA EDMONTON-CITY CENTRE	SSS TRAIL-PED ON 50000 PS LOCAL ROAD	MAJOR BRIDGE	PS 1991 1991	1 26.5	2.0 26.5			88.9 89.2 29-11-2022		
82223 -1	NW SEC 14 TWP 53 RGE 24 W4M LRT UNDER CN (B246) CNR OVER LRT AT EDMONTON	NORTH CENTRAL REGION STONY PLAIN EDMONTON	EDMONTON UNDEFINED CMA EDMONTON-BEVERLY-	WG RAILWAY CNR LOCAL ROAD,RAILWAY LRT	MAJOR BRIDGE	RU 1990 1990	3 25.6	4.3 58.5			83.3 84.2 09-11-2023		
82224 -1	NW SEC 1 TWP 52 RGE 25 W4M WMUD CK PED WHITEMUD CREEK BRIDGE ON LOCAL ROAD NEAR WMUD CREEK PED	NORTH CENTRAL REGION STONY PLAIN EDMONTON	EDMONTON UNDEFINED CMA EDMONTON-RUTHERFORD	TT TRAIL-PED ON 50000 FB WHITEMUD CREEK (WATERCRS-ST)	MAJOR BRIDGE	FB 1991 1991	1 1.0	1.0			72.2 15-11-2007		
82225 -1	SW SEC 12 TWP 52 RGE 25 W4M WMUD CK PED WHITEMUD CREEK BRIDGE ON LOCAL ROAD NEAR WMUD CREEK PED	NORTH CENTRAL REGION STONY PLAIN EDMONTON	EDMONTON UNDEFINED CMA EDMONTON-WHITEMUD	TT TRAIL-PED ON 50000 FB WHITEMUD CREEK (WATERCRS-ST)	MAJOR BRIDGE	FB 1991 1991	1 1.0	1.0			66.7 15-11-2007		
82226 -1	NW SEC 12 TWP 52 RGE 25 W4M WMUD CK PED WHITEMUD CREEK BRIDGE ON LOCAL ROAD NEAR WMUD CREEK PED	NORTH CENTRAL REGION STONY PLAIN EDMONTON	EDMONTON UNDEFINED CMA EDMONTON-WHITEMUD	TT TRAIL-PED ON 50000 FB WHITEMUD CREEK (WATERCRS-ST)	MAJOR BRIDGE	FB 1991 1991	1 1.0	1.0			72.2 15-11-2007		
82227 -1	NW SEC 12 TWP 52 RGE 25 W4M WMUD CK PED WHITEMUD CREEK BRIDGE ON LOCAL ROAD NEAR WMUD CREEK PED	NORTH CENTRAL REGION STONY PLAIN EDMONTON	EDMONTON UNDEFINED CMA EDMONTON-RUTHERFORD	TT TRAIL-PED ON 50000 FB WHITEMUD CREEK (WATERCRS-ST)	MAJOR BRIDGE	FB 1991 1991	1 1.0	1.0			77.8 15-11-2007		
82228 -1	SW SEC 12 TWP 52 RGE 25 W4M WMUD PED WHITEMUD CREEK BRIDGE ON LOCAL ROAD NEAR WMUD PED	NORTH CENTRAL REGION STONY PLAIN EDMONTON	EDMONTON UNDEFINED CMA EDMONTON-RUTHERFORD	XT TRAIL-PED ON 50000 FB WHITEMUD CREEK (WATERCRS-ST)	MAJOR BRIDGE	FB 1993 1993	1 1.0	1.0			72.2 15-11-2007		
82229 -1	NE SEC 28 TWP 52 RGE 24 W4M MILL CK PED MILL CREEK BRIDGE ON LOCAL ROAD NEAR MILL CREEK PED	NORTH CENTRAL REGION STONY PLAIN EDMONTON	EDMONTON UNDEFINED CMA EDMONTON-GOLD BAR	TT TRAIL-PED ON 50000 FB MILL CREEK (WATERCRS-ST)	MAJOR BRIDGE	FB 1993 1993	1 12.3	2.4 12.3			61.1 29-09-2005		
82230 -1	NE SEC 28 TWP 52 RGE 24 W4M MILL CK PED MILL CREEK BRIDGE ON LOCAL ROAD NEAR MILL CREEK PED	NORTH CENTRAL REGION STONY PLAIN EDMONTON	EDMONTON UNDEFINED CMA EDMONTON-STRATHCONA	TT TRAIL-PED ON 50000 FB MILL CREEK (WATERCRS-ST)	MAJOR BRIDGE	FB 1993 1993	1 12.3	2.4 12.3			77.8 29-09-2005		
82231 -1	NE SEC 28 TWP 52 RGE 24 W4M MILL CK PED MILL CREEK BRIDGE ON LOCAL ROAD NEAR MILL CREEK PED	NORTH CENTRAL REGION STONY PLAIN EDMONTON	EDMONTON UNDEFINED CMA EDMONTON-GOLD BAR	TT TRAIL-PED ON 50000 FB MILL CREEK (WATERCRS-ST)	MAJOR BRIDGE	FB 1993 1993	1 12.3	2.4 12.3			72.2 29-09-2005		
82232 -1	NE SEC 28 TWP 52 RGE 24 W4M MILL CK PED MILL CREEK BRIDGE ON LOCAL ROAD NEAR MILL CREEK PED	NORTH CENTRAL REGION STONY PLAIN EDMONTON	EDMONTON UNDEFINED CMA EDMONTON-GOLD BAR	TT TRAIL-PED ON 50000 FB MILL CREEK (WATERCRS-ST)	MAJOR BRIDGE	FB 1993 1993	2 12.4	2.4 15.9			77.8 06-01-2006		
82233 -1	SE SEC 33 TWP 52 RGE 24 W4M MILL CK PED MILL CREEK BRIDGE ON LOCAL ROAD NEAR MILL CREEK PED	NORTH CENTRAL REGION STONY PLAIN EDMONTON	EDMONTON UNDEFINED CMA EDMONTON-STRATHCONA	TT TRAIL-PED ON 50000 FB MILL CREEK (WATERCRS-ST)	MAJOR BRIDGE	FB 1910 1910	2 12.3	2.4 24.6			77.0 51.2 12-06-2002		
82234 -1	SW SEC 24 TWP 52 RGE 25 W4M WHITEMUDPARK WHITEMUD CREEK BRIDGE ON LOCAL ROAD NEAR WHITEMUDPARK	NORTH CENTRAL REGION STONY PLAIN EDMONTON	EDMONTON UNDEFINED CMA EDMONTON-RIVERVIEW	PT TRAIL-PED ON 50000 FB WHITEMUD CREEK (WATERCRS-ST)	MAJOR BRIDGE	FB 1994 1994	1 30.7	2.0 30.7			77.0 47.5 21-08-2002		3.7
82235 -1	NE SEC 25 TWP 52 RGE 25 W4M BUENA VISTA (B281) NORTH SASKATCHEWAN RIVER BRIDGE CARRYING PEDESTRIAN TRAIL NEAR BUENA	NORTH CENTRAL REGION STONY PLAIN EDMONTON	EDMONTON UNDEFINED CMA EDMONTON-RIVERVIEW	TH TRAIL-PED ON 50000 FB NORTH SASKATCHEWAN RIVER (WATERCRS-	MAJOR BRIDGE	FB 1996 1996	5 66.0	4.8 276.0			66.7 76.1 27-07-2022		
82236 -1	NW SEC 32 TWP 52 RGE 24 W4M CPR/97 AVE CPR OVER 97 AVENUE AT EDMONTON	NORTH CENTRAL REGION STONY PLAIN EDMONTON	EDMONTON UNDEFINED CMA EDMONTON-CITY CENTRE	RG RAILWAY CPR LOCAL ROAD	MAJOR BRIDGE	RU 1913 1913	3 18.5	25.7			44.4 64.5 05-05-2022		
82237 -2	NW SEC 22 TWP 52 RGE 24 W4M MILL CK PED (B032) MILL CREEK BRIDGE ON LOCAL ROAD NEAR MILL CREEK PED	NORTH CENTRAL REGION STONY PLAIN EDMONTON	EDMONTON UNDEFINED CMA EDMONTON-STRATHCONA	TT TRAIL-PED TRIBUTARY TO MILL CREEK (WATERCRS-ST)	MAJOR BRIDGE	FB 2018 2018	8 12.6	3.2 41.9			61.1 78.0 04-05-2023		
82238 -1	NW SEC 22 TWP 52 RGE 24 W4M MILL CK PED MILL CREEK BRIDGE ON LOCAL ROAD NEAR MILL CREEK PED	NORTH CENTRAL REGION STONY PLAIN EDMONTON	EDMONTON UNDEFINED CMA EDMONTON-GOLD BAR	TT TRAIL-PED ON 50000 FB MILL CREEK (WATERCRS-ST)	MAJOR BRIDGE	FB 1946 2018	11 17.0	3.3 57.0			61.1 79.6 03-05-2023		
82239 -1	SE SEC 28 TWP 52 RGE 24 W4M MILL CK PED (B034) MILL CREEK BRIDGE ON LOCAL ROAD NEAR MILL CREEK PED	NORTH CENTRAL REGION STONY PLAIN EDMONTON	EDMONTON UNDEFINED CMA EDMONTON-STRATHCONA	TT TRAIL-PED ON 50000 FB MILL CREEK (WATERCRS-ST)	MAJOR BRIDGE	FB 1984 1984	11 4.3	47.3			44.4 70.9 28-07-2022		
82240 -1	NW SEC 15 TWP 53 RGE 24 W4M CNR/82 ST (B095) CNR OVER 82 STREET AT EDMONTON	NORTH CENTRAL REGION STONY PLAIN EDMONTON	EDMONTON UNDEFINED CMA EDMONTON-DECORE	CC RAILWAY CNR LOCAL ROAD	MAJOR BRIDGE	RU 1966 1966	4 12.5	22.0 42.6			55.6 73.6 16-08-2022		
82241 -1	NE SEC 32 TWP 52 RGE 24 W4M EDM HOUSE (B129) EDMONTON HOUSE ACCESS ROAD OVER BELLAMY HILL AT EDMONTON	NORTH CENTRAL REGION STONY PLAIN EDMONTON	Unknown Private Organization or UNDEFINED CMA EDMONTON-CITY CENTRE	PB, PX LOCAL ROAD LOCAL ROAD	MAJOR BRIDGE	GS 1971 1971	2 33.2	7.0 48.2			55.6 49.3 09-08-2024		
82242 -1	SW SEC 15 TWP 53 RGE 24 W4M NORTHLANDS COLISEUM PED BRIDGE (B140) PEDESTRIAN TRAIL BETWEEN NORTH LAND COLISEUM AND AGRICOM OVER 118 AVE AT	NORTH CENTRAL REGION STONY PLAIN EDMONTON	Unknown Private Organization or UNDEFINED CMA EDMONTON-HIGHLANDS-	PX TRAIL-PED ON 50000 PS LOCAL ROAD	MAJOR BRIDGE	PS 1973 1973	2 26.7	24.4 53.4			50.0 71.1 24-10-2023		


BF	Legal Land Location Structure Name Location Description	Region District Municipality	Managed By CMA Constituency	Span Types Located On Located Over	Structure Type	Usage Yr Built Yr Supstr	No. Spans Pipes Max Span Length Max Pipe Dia	Clear Rdwy Nom Length Skew	Single (t) Semi (t) Train (t)	Stru Suff Insp Date	Rat. % Rat. Date	Theor Meas	VCL On	Deck Height Theor Meas VCL Over
82243 -1	NE SEC 1 TWP 52 RGE 25 W4M WMUD CK PED WHITEMUD CREEK BRIDGE ON LOCAL ROAD NEAR WMUD CREEK PED	NORTH CENTRAL REGION STONY PLAIN EDMONTON	EDMONTON UNDEFINED CMA EDMONTON-WHITEMUD	TT TRAIL-PED ON 50000 FB WHITEMUD CREEK (WATERCRS-ST)	MAJOR BRIDGE	FB 1991 1991	1 37.8	3.0 37.8		72.2 15-11-2007				2.8
82244 -1	NW SEC 27 TWP 52 RGE 25 W4M WEM PED GS WEST EDMONTON MALL PEDESTRIAN TRAIL OVER 170 STREET AT EDMONTON	NORTH CENTRAL REGION STONY PLAIN EDMONTON	EDMONTON UNDEFINED CMA EDMONTON-MCLUNG	PJ, PX TRAIL-PED ON 50000 PS 2:33 R1 16.541, 2:33 L1 16.504	MAJOR BRIDGE	PS 1988 1988	3 28.0	2.5 73.0		55.6 74.2 26-10-2016				
82245 -1	NW SEC 33 TWP 52 RGE 24 W4M MACDONALD DR. PEDESTRIAN GRADE SEP. (B254) MACDONALD DRIVE PEDESTRIAN TRAIL AT EDMONTON	NORTH CENTRAL REGION STONY PLAIN EDMONTON	EDMONTON UNDEFINED CMA EDMONTON-CITY CENTRE	CC LOCAL ROAD TRAIL-PED ,UTIL-POWER	MAJOR BRIDGE	TR 1910 1910	1 1.0	1.0		66.7 48.5 11-05-2023				
82246 -1	NE SEC 15 TWP 53 RGE 24 W4M FORT ROAD - YHT GRADE SEPARATION (B272) WAYNE GRETZKY DRIVE OVER YELLOWHEAD TRAIL AT EDMONTON	NORTH CENTRAL REGION STONY PLAIN EDMONTON	EDMONTON UNDEFINED CMA EDMONTON-HIGHLANDS-	CXP LOCAL ROAD 16:17 L1 13.474, 16:17 R1 13.463	MAJOR BRIDGE	GS 1995 1995	1 35.5	35.5	28.0 49.0 62.0	77.8 58.8 26-06-2024				
82247 -1	NW SEC 13 TWP 53 RGE 24 W4M L LECLERC BR (B273) HIGHWAY 15 OVER YELLOWHEAD TRAIL (LECLERC BRIDGE) AT EDMONTON	NORTH CENTRAL REGION STONY PLAIN EDMONTON	EDMONTON UNDEFINED CMA EDMONTON-BEVERLY-	PB 15:01 R1 0.014, 15:01 L1 0.013 16:17 L1 15.995, 16:17 R1 15.999	MAJOR BRIDGE	GS 1996 1996	2 32.5	25.4 61.5	28.0 49.0 62.0	66.7 52.2 15-05-2024				5.4
82248 -1	NW SEC 13 TWP 53 RGE 24 W4M CNR/50 STREET UNDERPASS (B280) CNR OVER 50 STREET EDMONTON	NORTH CENTRAL REGION STONY PLAIN EDMONTON	EDMONTON UNDEFINED CMA EDMONTON-BEVERLY-	PB RAILWAY CNR 15:01 L1 0.168, 15:01 R1 0.170	MAJOR BRIDGE	RU 1996 1996	4 17.4	8.2 62.6		77.8 83.6 14-05-2024				
82249 E-1	NW SEC 14 TWP 53 RGE 24 W4M CNR-66 STR (B004) CNR OVER 66 STREET EDMONTON	NORTH CENTRAL REGION STONY PLAIN EDMONTON	Canadian National Railways UNDEFINED CMA EDMONTON-BEVERLY-	RG RAILWAY CNR LOCAL ROAD	MAJOR BRIDGE	RU 1912 1912	1 24.1	3.8 24.1		38.9 64.5 04-08-2022				
82249 W-2	NW SEC 14 TWP 53 RGE 24 W4M CNR-66 STR (B239) CNR OVER 66 STREET EDMONTON	NORTH CENTRAL REGION STONY PLAIN EDMONTON	EDMONTON UNDEFINED CMA EDMONTON-DECORE	WG RAILWAY CNR LOCAL ROAD	MAJOR BRIDGE	RU 1990 1990	1 24.0	3.9 24.0		72.2 78.2 04-08-2022				
82250 -1	NE SEC 1 TWP 53 RGE 24 W4M GOLDBAR CREEK #4 CULVERT (B220) GOLD BAR CREEK CULVERT ON LOCAL ROAD NEAR GOLDBAR#4CUL	NORTH CENTRAL REGION STONY PLAIN EDMONTON	EDMONTON UNDEFINED CMA EDMONTON-GOLD BAR	RPA TRAIL-PED ON 50000 FB GOLD BAR CREEK (WATERCRS-ST)	BRIDGE CULV	FB 1987	1 5550.0			77.8 74.1 27-11-2024				
82251 -1	NW SEC 19 TWP 56 RGE 4 W6M GRANDE CACHE BURLEIGH CREEK CULVERT ON PROVINCIAL HIGHWAY 40 NEAR GRANDE CACHE	PEACE REGION GRANDE PRAIRIE MD GREENVIEW	Alberta Transportation (AIT) CMA05 WEST YELLOWHEAD	MP 40:32 C1 38.114 BURLEIGH CK (WATERCRS-NI)	BRIDGE CULV	RV 1999	1 1800.0	12.5		55.6 66.4 15-11-2024				3.0
82252 -1	NW SEC 29 TWP 81 RGE 20 W5M WATERCOURSE CULVERT ON LOCAL ROAD NEAR NAMPA WATERCOURSE CULVERT ON LOCAL ROAD NEAR NAMPA	PEACE REGION PEACE RIVER CT NORTHERN SUNRISE	NORTHERN SUNRISE UNDEFINED CMA PEACE RIVER	MP;MP LOCAL ROAD TRIBUTARY TO HEART RIVER (WATERCRS-	BRIDGE CULV	RV 1998	2 1600.0	8.0 36.0		22.2 39.1 14-05-2019				
82253 E-1	SE SEC 17 TWP 72 RGE 4 W6M WATERCOURSE CULVERT ON PROVINCIAL HIGHWAY 43 NEAR GRANDE PRA WATERCOURSE CULVERT ON PROVINCIAL HIGHWAY 43 NEAR GRANDE PRAIRIE	PEACE REGION GRANDE PRAIRIE CT GRANDE PRAIRIE	Alberta Transportation (AIT) CMA05 GRANDE PRAIRIE-WAPITI	SSP;SSP;SSP 43:04 R1 13.990 TRIBUTARY TO BEAR RIVER (WATERCRS-ST)	BRIDGE CULV	RV 2000	3 1219.0	12.9 15.0		77.8 74.1 23-05-2023				
82253 W-2	SE SEC 17 TWP 72 RGE 4 W6M GRANDE PRAIRIE WATERCOURSE CULVERT ON PROVINCIAL HIGHWAY 43 NEAR GRANDE PRAIRIE	PEACE REGION GRANDE PRAIRIE CT GRANDE PRAIRIE	Alberta Transportation (AIT) CMA05 GRANDE PRAIRIE-WAPITI	MP;MP;MP 43:04 L1 13.971 TRIBUTARY TO BEAR RIVER (WATERCRS-ST)	BRIDGE CULV	RV 2000	3 1400.0	13.4 15.0		77.8 75.3 23-05-2023				
82255 E-1	SW SEC 28 TWP 61 RGE 16 W5M FOX CREEK WATERCOURSE CULVERT ON PROVINCIAL HIGHWAY 43 NEAR FOX CREEK	PEACE REGION GRANDE PRAIRIE MD GREENVIEW	Alberta Transportation (AIT) CMA03 CENTRAL PEACE-NOTLEY	MP 43:12 L1 32.529 WATERCOURSE (WATERCRS-NI)	BRIDGE CULV	RV 2001	1 2400.0	12.4 45.0		77.8 75.6 28-05-2023				5.1
82255 W-2	SW SEC 28 TWP 61 RGE 16 W5M FOX CREEK WATERCOURSE CULVERT ON PROVINCIAL HIGHWAY 43 NEAR FOX CREEK	PEACE REGION GRANDE PRAIRIE MD GREENVIEW	Alberta Transportation (AIT) CMA03 CENTRAL PEACE-NOTLEY	MP 43:12 R1 32.525 WATERCOURSE (WATERCRS-NI)	BRIDGE CULV	RV 2001	1 2400.0	12.4 45.0		77.8 72.6 28-05-2023				4.3
82256 E-1	NW SEC 7 TWP 62 RGE 18 W5M FOX CREEK GONIKA CREEK BRIDGE ON HIGHWAY 43, 8 KM SE OF FOX CREEK	PEACE REGION GRANDE PRAIRIE MD GREENVIEW	Alberta Transportation (AIT) CMA03 CENTRAL PEACE-NOTLEY	MP 43:12 R1 8.961 WATERCOURSE (WATERCRS-NI)	BRIDGE CULV	RV 2000	1 2700.0	12.4 -24.0		77.8 73.0 29-05-2023				7.0
82256 W-2	NW SEC 7 TWP 62 RGE 18 W5M FOX CREEK GONIKA CREEK BRIDGE ON HIGHWAY 43, 8 KM SE OF FOX CREEK	PEACE REGION GRANDE PRAIRIE MD GREENVIEW	Alberta Transportation (AIT) CMA03 CENTRAL PEACE-NOTLEY	MP 43:12 L1 8.998 WATERCOURSE (WATERCRS-NI)	BRIDGE CULV	RV 2000	1 2700.0	12.4 -24.0		55.6 62.5 29-05-2023				5.4
82257 -1	NE SEC 32 TWP 116 RGE 3 W6M ZAMA CITY MOODY CREEK CULVERT ON LOCAL ROAD NEAR ZAMA CITY	PEACE REGION PEACE RIVER CT MACKENZIE	MACKENZIE COUNTY UNDEFINED CMA PEACE RIVER	SP LOCAL ROAD MOODY CREEK (WATERCRS-ST)	BRIDGE CULV	RV 1999	1 3050.0	9.0 0.0		55.6 70.9 05-09-2016				4.6
82258 -1	SE SEC 25 TWP 71 RGE 7 W6M GP SERVICERD WATERCOURSE CULVERT ON LOCAL ROAD NEAR GP SERVICERD	PEACE REGION GRANDE PRAIRIE GRANDE PRAIRIE	GRANDE PRAIRIE CMA05 GRANDE PRAIRIE	MP LOCAL ROAD TRIBUTARY TO BEAR RIVER (WATERCRS-ST)	BRIDGE CULV	RV 1998	1 2700.0	8.0		77.8 78.6 26-05-2023				3.1
82259 -1	SE SEC 30 TWP 108 RGE 15 W5M HIGH LEVEL WATERCOURSE CULVERT ON LOCAL ROAD NEAR HIGH LEVEL	PEACE REGION PEACE RIVER CT MACKENZIE	MACKENZIE COUNTY UNDEFINED CMA PEACE RIVER	MP;MP LOCAL ROAD 2ND ORDER TRIBUTARY TO GULL CK	BRIDGE CULV	RV 1998	2 1800.0	8.0		55.6 63.4 20-09-2023				2.5
82260 -1	SW SEC 29 TWP 72 RGE 9 W5M KINUSO EULA CREEK CULVERT ON LOCAL ROAD NEAR KINUSO	PEACE REGION PEACE RIVER CT BIG LAKES	BIG LAKES COUNTY UNDEFINED CMA LESSER SLAVE LAKE	MP;MP LOCAL ROAD TRIBUTARY TO EULA CK (WATERCRS-ST)	BRIDGE CULV	RV 1997	2 2000.0	8.0 0.0		55.6 57.2 29-10-2022				


		Transportation Infrastructure Management System										2025/03/06			
		Bridge Structures Report													
		All 'IN SERVICE' Structures - Sorted By: File Number													
														Page 677 of 772	
BF	Legal Land Location Structure Name Location Description	Region District Municipality	Managed By CMA Constituency	Span Types Located On Located Over	Structure Type	Usage Yr Built Yr Supstr	No. Spans Pipes Max Span Length Max Pipe Dia	Clear Rdwy Nom Length Skew	Single (t) Semi (t) Train (t)	Stru Suff Insp	Rat. % Rat. % Date	Theor VCL On Meas VCL On	Deck Height Theor VCL Over Meas VCL Over		
82261 E-1	SE SEC 14 TWP 72 RGE 6 W6M	PEACE REGION GRANDE PRAIRIE	Alberta Transportation (AIT) CMA05	WG 43:04 R1 0.000	MAJOR BRIDGE	GS 2008	2 39.0	14.9 78.0	28.0 49.0	83.3 50.8					
	HIGHWAY 43 OVER HIGHWAY 2 INTERCHANGE, 2 KM N OF GRANDE PRAIRIE	CT GRANDE PRAIRIE	GRANDE PRAIRIE-WAPITI	2:72 R1 29.004, 2:72 L1 28.966		2008			62.0	22-05-2023			5.8		
82261 W-2	SE SEC 14 TWP 72 RGE 6 W6M GRANDE PRAIR	PEACE REGION GRANDE PRAIRIE	Alberta Transportation (AIT) CMA05	CBC 43:04 L1 0.000	MAJOR BRIDGE	GS 2002	2 38.0	14.9 76.0	28.0 49.0	61.1 49.2			8.3 5.9		
	HIGHWAY 43 OVER HIGHWAY 2 INTERCHANGE, 2 KM N OF GRANDE PRAIRIE	CT GRANDE PRAIRIE	GRANDE PRAIRIE-WAPITI	2:72 L1 28.930, 2:72 R1 28.968		2002			62.0	22-05-2023			5.7		
82261 ZS1-3	SE SEC 14 TWP 72 RGE 6 W6M GRANDE PRAIR	PEACE REGION GRANDE PRAIRIE	Alberta Transportation (AIT) CMA05	2:72 R1 28.446	SIGN TRUSS STRU CTURE	2002				77.8					
	HIGHWAY 43 OVER HIGHWAY 2 INTERCHANGE, 2 KM N OF GRANDE PRAIRIE	CT GRANDE PRAIRIE	GRANDE PRAIRIE-WAPITI	2:72 R1 28.446						20-12-2023			6.8		
82262 E-1	SW SEC 13 TWP 72 RGE 6 W6M	PEACE REGION GRANDE PRAIRIE	Alberta Transportation (AIT) CMA05	SCC 43:04 R1 0.213	MAJOR BRIDGE	RO 2008	1 11.0	12.4 11.0	28.0 49.0	72.2 61.1					
	CNR OVERPASS ON HIGHWAY 43, 2 KM N OF GRANDE PRAIRIE	CT GRANDE PRAIRIE	GRANDE PRAIRIE-WAPITI	RAILWAY CNR		2008			62.0	22-05-2023					
82262 W-2	SW SEC 13 TWP 72 RGE 6 W6M GRANDE PRAIR	PEACE REGION GRANDE PRAIRIE	Alberta Transportation (AIT) CMA05	SCC 43:04 L1 0.214	MAJOR BRIDGE	RO 2002	1 11.0	12.4 11.0	28.0 49.0	72.2 68.7			6.7		
	ARR OVERPASS ON HIGHWAY 43, 2 KM N OF GRANDE PRAIRIE	CT GRANDE PRAIRIE	GRANDE PRAIRIE-WAPITI	RAILWAY MNR		2002		-5.0	62.0	22-05-2023					
82262 NE-3	NW SEC 12 TWP 72 RGE 6 W6M GRANDE PRAIRIE	PEACE REGION GRANDE PRAIRIE	Alberta Transportation (AIT) CMA05	SCC RAMP 4033-3 F	MAJOR BRIDGE	RO 2002	1 15.7	11.2 15.7	28.0 49.0	61.1 62.7			5.7		
	ARR OVERPASS ON HIGHWAY 43, 2 KM N OF GRANDE PRAIRIE	CT GRANDE PRAIRIE	GRANDE PRAIRIE-WAPITI	RAILWAY MNR		2002		-46.0	62.0	22-05-2023					
82262 WN-4	SW SEC 13 TWP 72 RGE 6 W6M GRANDE PRAIR	PEACE REGION GRANDE PRAIRIE	Alberta Transportation (AIT) CMA05	SCC RAMP 4033-3 D	MAJOR BRIDGE	RO 2002	1 11.0	8.7 11.0	28.0 49.0	66.7 58.4			6.7		
	ARR OVERPASS ON HIGHWAY 43, 2 KM N OF GRANDE PRAIRIE	CT GRANDE PRAIRIE	GRANDE PRAIRIE-WAPITI	RAILWAY MNR		2002		7.0	62.0	22-05-2023					
82267 ZS-1	SW SEC 11 TWP 50 RGE 25 W4M LEDUC	NORTH CENTRAL REGION STONY PLAIN	Alberta Transportation (AIT) CMA11	2:32 L1 4.142	SIGN TRUSS STRU CTURE	1998				77.8					
	DYNAMIC MESSAGE SIGN ON HWY 2, 5 KM N OF LEDUC	CT LEDUC	LEDUC-BEAUMONT	2:32 L1 4.142						28-09-2023			7.4		
82282 -1	SW SEC 31 TWP 58 RGE 9 W5M GREENCOURT	NORTH CENTRAL REGION STONY PLAIN	LAC STE. ANNE COUNTY UNDEFINED CMA	MP LOCAL ROAD	BRIDGE CULV	RV 2003	1	8.0		77.8 77.3			3.7		
	BULL CREEK CULVERT ON LOCAL ROAD/HWY43 SERVICE ROAD,8 KM NW OF GREENCO	CT LAC STE. ANNE	LAC STE. ANNE-PARKLAND	TRIBUTARY TO LITTLE PADDLE RIVER			2700.0			16-10-2023					
82283 -1	SW SEC 31 TWP 58 RGE 9 W5M GREENCOURT	NORTH CENTRAL REGION STONY PLAIN	LAC STE. ANNE COUNTY CMA12	MP LOCAL ROAD	BRIDGE CULV	RV 2003	1	8.0		55.6 61.3			3.7		
	BULL CREEK CULVERT ON SERVICE ROAD/HIGHWAY 43, 8 KM NW OF GREENCOURT	CT LAC STE. ANNE	LAC STE. ANNE-PARKLAND	TRIBUTARY TO LITTLE PADDLE RIVER			2400.0	15.0		16-10-2023					
82284 -1	NW SEC 32 TWP 58 RGE 10 W5M BLUE RIDGE	NORTH CENTRAL REGION EDSON	WOODLANDS COUNTY UNDEFINED CMA	MP LOCAL ROAD	BRIDGE CULV	RV 2001	1	8.0		77.8 74.2			3.9		
	BULL CREEK CULVERT ON LOCAL ROAD, 13 KM SW OF BLUERIDGE	CT WOODLANDS	WEST YELLOWHEAD	TRIBUTARY TO LITTLE PADDLE RIVER			1600.0	-40.0		17-08-2023					
82286 -1	SW SEC 18 TWP 90 RGE 9 W4M FT MCMURRAY	NORTH CENTRAL REGION FORT MCMURRAY	Alberta Transportation (AIT) CMA07	MP 63:12 R1 1.929, 63:12 L1 1.937	BRIDGE CULV	RV 2000	1	25.8		77.8 57.6			3.3		
	WATERCOURSE CULVERT ON HIGHWAY 63, 3 KM NORTH OF FORT MCMURRAY	SPM WOOD BUFFALO	FORT MCMURRAY-WOOD	WATERCOURSE (WATERCRS-NI)			1800.0	15.0		30-01-2024					
82287 -1	NW SEC 6 TWP 90 RGE 9 W4M FT MCMURRAY	NORTH CENTRAL REGION FORT MCMURRAY	Alberta Transportation (AIT) CMA07	MP LOCAL ROAD	BRIDGE CULV	RV 2000	1	8.0		22.2 24.8			3.3		
	WATERCOURSE CULVERT ON SERVICE ROAD - X63, NEAR FORT MCMURRAY	SPM WOOD BUFFALO	FORT MCMURRAY-WOOD	WATERCOURSE (WATERCRS-NI)			2200.0	30.0		30-01-2024					
82288 -1	NW SEC 36 TWP 58 RGE 10 W5M BLUE RIDGE	NORTH CENTRAL REGION EDSON	WOODLANDS COUNTY UNDEFINED CMA	MP LOCAL ROAD	BRIDGE CULV	RV 2001	1	8.0		66.7 55.9			4.3		
	BULL CREEK CULVERT ON LOCAL ROAD, 7 KM SOUTH OF BLUERIDGE	CT WOODLANDS	WEST YELLOWHEAD	TRIBUTARY TO LITTLE PADDLE RIVER			2200.0	-8.0		17-08-2023					
82289 -1	NE SEC 30 TWP 54 RGE 26 W4M VILLENEUVE	NORTH CENTRAL REGION STONY PLAIN	Alberta Transportation (AIT) CMA11	SP 44:00 C1 15.076	BRIDGE CULV	RV 2000	1	12.0		55.6 53.0			3.3		
	WATERCOURSE CULVERT ON HIGHWAY 44, 5 KM NORTH OF VILLENEUVE	CT STURGEON	LAC STE. ANNE-PARKLAND	WATERCOURSE (WATERCRS-NI)			2740.0	-24.0		28-08-2023					
82290 -1	SW SEC 18 TWP 90 RGE 9 W4M FT MCMURRAY	NORTH CENTRAL REGION FORT MCMURRAY	Alberta Transportation (AIT) CMA07	MP LOCAL ROAD	BRIDGE CULV	RV 2000	1	8.0		55.6 48.0			3.8		
	WATERCOURSE CULVERT ON LOCAL ROAD, 3 KM N OF FORT MCMURRAY	SPM WOOD BUFFALO	FORT MCMURRAY-WOOD	WATERCOURSE (WATERCRS-NI)			1800.0	33.0		30-01-2024					
82291 -1	SE SEC 19 TWP 53 RGE 26 W4M WINTERBURN	NORTH CENTRAL REGION STONY PLAIN	PARKLAND COUNTY UNDEFINED CMA	MP:MP:MP LOCAL ROAD	BRIDGE CULV	RV 1910	3	7.0		44.4 49.9					
	WATERCOURSE CULVERT ON LOCAL ROAD NEAR WINTERBURN	CT PARKLAND	LAC STE. ANNE-PARKLAND	TRIBUTARY TO ATIM CREEK (WATERCRS-ST)			1200.0			03-10-2023					
82294 -2	SW SEC 29 TWP 67 RGE 16 W4M ATMORE	NORTH CENTRAL REGION ATHABASCA	Alberta Transportation (AIT) CMA08	MP 55:12 C1 10.556	BRIDGE CULV	RV 2001	1	10.2		77.8 70.9			3.5		
	PLAMONDON CREEK CULVERT ON PROVINCIAL HIGHWAY 55 NEAR ATMORE	CT LAC LA BICHE	FORT MCMURRAY-LAC LA	PLAMONDON CREEK (WATERCRS-ST)			2000.0			15-06-2024					
82295 -1	NE SEC 6 TWP 48 RGE 20 W5M Foothills	NORTH CENTRAL REGION EDSON	Alberta Transportation (AIT) CMA13	SP 40:24 C1 25.304	BRIDGE CULV	RV 2005	1	12.7		77.8 67.7					
	WATERCOURSE CULVERT ON HIGHWAY 40, 17 KM S OF ROBB	CT YELLOWHEAD	WEST YELLOWHEAD	WATERCOURSE (WATERCRS-NI)			2430.0	-20.0		12-10-2024					
82296 -1	NW SEC 14 TWP 61 RGE 15 W5M WHITECOURT	NORTH CENTRAL REGION EDSON	Alberta Transportation (AIT) UNDEFINED CMA	MP LOCAL ROAD	BRIDGE CULV	RV 2000	1	8.0		88.9 88.8			5.0		
	WATERCOURSE CULVERT ON LOCAL ROAD, 34 KM NW OF WHITECOURT	CT WOODLANDS	WEST YELLOWHEAD	WATERCOURSE (WATERCRS-NI)			2700.0			20-02-2023					
82297 -1	SW SEC 35 TWP 63 RGE 26 W4M LARKSPUR	NORTH CENTRAL REGION ATHABASCA	Alberta Transportation (AIT) CMA10	MP 801:02 C1 14.900	BRIDGE CULV	SP 1999	1	11.0		88.9 78.5			3.9		
	CATTLEPASS CULVERT ON PROVINCIAL HIGHWAY 801 NEAR LARKSPUR	CT WESTLOCK	ATHABASCA-BARRHEAD-	TRAIL-ANIMAL OVER	SP		2200.0	0.0		29-02-2024					

		Transportation Infrastructure Management System										2025/03/06			
		Bridge Structures Report													
		All 'IN SERVICE' Structures - Sorted By: File Number													
														Page 678 of 772	
BF	Legal Land Location Structure Name Location Description	Region District Municipality	Managed By CMA Constituency	Span Types Located On Located Over	Structure Type	Usage Yr Built Yr Supstr	No. Spans Pipes Max Span Length Max Pipe Dia	Clear Rdwy Nom Length Skew	Single (t) Semi (t) Train (t)	Stru Suff Insp	Rat. % Rat. % Date	Theor VCL On Meas VCL On	Deck Height Theor VCL Over Meas VCL Over		
82300 -1	SE SEC 1 TWP 49 RGE 15 W5M EDSON WATERCOURSE CULVERT ON LOCAL ROAD NEAR EDSON	NORTH CENTRAL REGION EDSON CT YELLOWHEAD	YELLOWHEAD COUNTY UNDEFINED CMA WEST YELLOWHEAD	SP LOCAL ROAD TRIBUTARY TO WOLF CK (WATERCRS-ST)	BRIDGE CULV	RV 2001	1 2120.0	11.0 58.0			77.8 78.7 15-02-2022		7.9		
82400 E-1	SW SEC 29 TWP 25 RGE 1 W5M CALGARY PROVINCIAL HIGHWAY 201 (STONEY TRAIL) OVER WEST NOSE CREEK AT CALGARY	SOUTHERN REGION CALGARY CALGARY	STGP DEERFOOT/STONEY CALGARY-NORTH	WG 201:08 R1 14.164 WEST NOSE CREEK (WATERCRS-ST)	MAJOR BRIDGE	RV 2006 2006	1 43.0	21.2 43.0	28.0 49.0 62.0	77.8 69.8 05-03-2024					
82400 W-2	SW SEC 29 TWP 25 RGE 1 W5M CALGARY PROVINCIAL HIGHWAY 201 (STONEY TRAIL) OVER WEST NOSE CREEK AT CALGARY	SOUTHERN REGION CALGARY CALGARY	STGP DEERFOOT/STONEY CALGARY-NORTH	WG 201:08 L1 14.190 WEST NOSE CREEK (WATERCRS-ST)	MAJOR BRIDGE	RV 2006 2006	1 43.0	13.3 43.0	28.0 49.0 62.0	77.8 52.6 05-03-2024					
82400 NE-3	SW SEC 29 TWP 25 RGE 1 W5M CALGARY PROVINCIAL HIGHWAY 201 (STONEY TRAIL) OVER WEST NOSE CREEK AT CALGARY	SOUTHERN REGION CALGARY CALGARY	STGP DEERFOOT/STONEY CALGARY-NORTH	WG RAMP 2826-1 D WEST NOSE CREEK (WATERCRS-ST)	MAJOR BRIDGE	RV 2009 2009	1 43.0	9.2 43.0	28.0 49.0 62.0	66.7 70.7 05-03-2024					
82400 WN-4	SW SEC 29 TWP 25 RGE 1 W5M CALGARY PROVINCIAL HIGHWAY 201 (STONEY TRAIL) OVER WEST NOSE CREEK AT CALGARY	SOUTHERN REGION CALGARY CALGARY	STGP DEERFOOT/STONEY CALGARY-NORTH	WG RAMP 2826-1 A WEST NOSE CREEK (WATERCRS-ST)	MAJOR BRIDGE	RV 2009 2009	1 32.0	9.2 32.0	28.0 49.0 62.0	77.8 73.2 05-03-2024					
82401 N2-1	SW SEC 33 TWP 25 RGE 29 W4M Deerfoot - Stoney Trail North Interchange NB Hwy 2 over Hwy 201 (WB Stoney Trail) & WB CD Road at North Calgary	SOUTHERN REGION CALGARY CALGARY	STGP DEERFOOT/STONEY CALGARY-NORTH EAST	NU RAMP 2872-1 D, 2:15 R1 48.752 201:02 C1-1OL 0.015, 201:02 L1 0.012	MAJOR BRIDGE	GS 2007 2007	2 37.5	31.1 75.0	28.0 49.0 62.0	72.2 57.7 27-02-2024			6.7 7.2		
82401 S1-2	SW SEC 33 TWP 25 RGE 29 W4M Deerfoot - Stoney Trail North Interchange SB Hwy 2 over Hwy 201 (WB Stoney Trail) & WB CD Road at North Calgary	SOUTHERN REGION CALGARY CALGARY	STGP DEERFOOT/STONEY CALGARY-NORTH EAST	NU 2:15 L1 48.866 201:08 L1 22.958, 201:08 C1-1OL 23.890	MAJOR BRIDGE	GS 2009 2007	2 37.5	24.3 75.0	28.0 49.0 62.0	83.3 64.0 27-02-2024			5.8 7.0		
82401 N1-3	SW SEC 33 TWP 25 RGE 29 W4M Deerfoot - Stoney Trail North Interchange NB Hwy 2 over Hwy 201 (EB Stoney Trail) at North Calgary	SOUTHERN REGION CALGARY CALGARY	STGP DEERFOOT/STONEY CALGARY-NORTH EAST	NU 2:15 R1 48.565 201:02 R1 0.016	MAJOR BRIDGE	GS 2007 2007	1 44.3	31.1 44.3	28.0 49.0 62.0	72.2 61.5 27-02-2024			5.8 6.1		
82401 S2-4	SW SEC 33 TWP 25 RGE 29 W4M Deerfoot - Stoney Trail North Interchange SB Hwy 2 over Hwy 201 (EB Stoney Trail) at North Calgary	SOUTHERN REGION CALGARY CALGARY	STGP DEERFOOT/STONEY CALGARY-NORTH EAST	NU 2:15 L1 48.678 201:08 R1 22.934	MAJOR BRIDGE	GS 2009 2009	1 44.5	20.4 44.5	28.0 49.0 62.0	83.3 70.1 27-02-2024			5.8 6.1		
82401 EN1-5	SW SEC 33 TWP 25 RGE 29 W4M Deerfoot - Stoney Trail North Interchange E-N RAMP FROM HWY 201 (STONEY TRAIL) OVER HWY 2 N & S AT NORTH CALGARY	SOUTHERN REGION CALGARY CALGARY	STGP DEERFOOT/STONEY CALGARY-NORTH EAST	NU RAMP 2872-1 E 2:15 L1 48.613, 2:15 R1 48.502	MAJOR BRIDGE	GS 2009 2009	2 44.0	13.9 79.0	28.0 49.0 62.0	77.8 65.3 27-02-2024			5.6 6.4		
82401 EN2-6	SW SEC 33 TWP 25 RGE 29 W4M Deerfoot - Stoney Trail North Interchange E-N RAMP HWY 201 (STONEY TRAIL) OVER EB RAMPS HWY 2 & 201 AT NORTH CALGARY	SOUTHERN REGION CALGARY CALGARY	STGP DEERFOOT/STONEY CALGARY-NORTH EAST	WG RAMP 2872-1 E 201:02 R1 0.212, RAMP 2872-1 C	MAJOR BRIDGE	GS 2009 2009	2 54.5	13.9 101.8	28.0 49.0 62.0	72.2 62.8 27-02-2024			6.3 6.3		
82401 EN3-7	SW SEC 33 TWP 25 RGE 29 W4M Deerfoot - Stoney Trail North Interchange E-N RAMP HWY 201 (STONEY TRAIL) OVER HWY 201 & RAMP AT NORTH CALGARY	SOUTHERN REGION CALGARY CALGARY	STGP DEERFOOT/STONEY CALGARY-NORTH EAST	NU RAMP 2872-1 E 201:02 C1-1OL 0.350, 201:02 L1 0.349	MAJOR BRIDGE	GS 2009 2009	2 31.3	13.9 51.2	28.0 49.0 62.0	72.2 65.3 27-02-2024			10.0 10.4		
82401 SE1-8	NE SEC 36 TWP 25 RGE 1 W5M Deerfoot - Stoney Trail North Interchange S-E RAMP HWY 201 (STONEY TRAIL) OVER W-S RAMP TO HWY 2 S AT NORTH CALGARY	SOUTHERN REGION CALGARY CALGARY	STGP DEERFOOT/STONEY CALGARY-NORTH EAST	NU RAMP 2872-1 C RAMP 2872-1 B	MAJOR BRIDGE	GS 2009 2009	1 23.7	13.9 23.7	28.0 49.0 62.0	88.9 73.9 28-02-2024			6.7 6.9		
82401 SE2-9	SW SEC 33 TWP 25 RGE 29 W4M Deerfoot - Stoney Trail North Interchange S-E RAMP HWY 201 (STONEY TRAIL) OVER HWY 2 S & N AT NORTH CALGARY	SOUTHERN REGION CALGARY CALGARY	STGP DEERFOOT/STONEY CALGARY-NORTH EAST	WG RAMP 2872-1 C 2:15 R1 48.694, 2:15 L1 48.805, 201:08 L1	MAJOR BRIDGE	GS 2009 2009	4 64.2	13.9 196.1	28.0 49.0 62.0	61.1 59.7 28-02-2024			6.4 6.4		
82401 ZN1-	SE SEC 25 TWP 25 RGE 1 W5M NB EXIT 271 FROM DEERFOOT (1KM) TO STONEY TRAIL PROVINCIAL HIGHWAY 2 OVER PROVINCIAL HIGHWAY 201 (STONEY TRAIL) AT CALGARY	SOUTHERN REGION CALGARY CALGARY	STGP DEERFOOT/STONEY CALGARY-NORTH EAST	2:15 R1 46.752 2:15 R1 46.752	SIGN TRUSS STRU CTURE	2009				83.3 28-02-2024					
82401 ZN2-	NW SEC 28 TWP 25 RGE 29 W4M NB EXIT 271 FROM DEERFOOT TO STONEY TRAIL PROVINCIAL HIGHWAY 2 OVER PROVINCIAL HIGHWAY 201 (STONEY TRAIL) AT CALGARY	SOUTHERN REGION CALGARY CALGARY	STGP DEERFOOT/STONEY CALGARY-NORTH EAST	2:15 R1 47.802 2:15 R1 47.802	SIGN TRUSS STRU CTURE	2009				88.9 28-02-2024					
82401 ZN3-	NW SEC 28 TWP 25 RGE 29 W4M E/W DIRECTIONAL FROM DEERFOOT TO STONEY TRAIL PROVINCIAL HIGHWAY 2 OVER PROVINCIAL HIGHWAY 201 (STONEY TRAIL) AT CALGARY	SOUTHERN REGION CALGARY CALGARY	STGP DEERFOOT/STONEY CALGARY-NORTH EAST	2:15 R1 48.019 2:15 R1 48.019	SPACE TRUSS (CA NTILEVER) STRUC TURE	2009				83.3 28-02-2024					
82401 ZS1-	SW SEC 9 TWP 26 RGE 29 W4M SB EXIT 271 FROM DEERFOOT (2KM) TO STONEY TRAIL PROVINCIAL HIGHWAY 2 OVER PROVINCIAL HIGHWAY 201 (STONEY TRAIL) AT CALGARY	SOUTHERN REGION CALGARY CT ROCKY VIEW	STGP CMA29 AIRDRIE-EAST	2:15 L1 51.882 2:15 L1 51.882	SIGN TRUSS STRU CTURE	2009				83.3 28-02-2024					
82401 ZS2-	NW SEC 4 TWP 26 RGE 29 W4M SB EXIT 271 FROM DEERFOOT (1KM) TO STONEY TRAIL PROVINCIAL HIGHWAY 2 OVER PROVINCIAL HIGHWAY 201 (STONEY TRAIL) AT CALGARY	SOUTHERN REGION CALGARY CT ROCKY VIEW	STGP CMA29 AIRDRIE-EAST	2:15 L1 50.910 2:15 L1 50.910	SIGN TRUSS STRU CTURE	2009				83.3 28-02-2024					
82401 ZS3-	SW SEC 4 TWP 26 RGE 29 W4M SB EXIT 271 FROM DEERFOOT TO STONEY TRAIL PROVINCIAL HIGHWAY 2 OVER PROVINCIAL HIGHWAY 201 (STONEY TRAIL) AT CALGARY	SOUTHERN REGION CALGARY CT ROCKY VIEW	STGP CMA29 AIRDRIE-EAST	2:15 L1 50.008 2:15 L1 50.008	SIGN TRUSS STRU CTURE	2009				83.3 28-02-2024					
82401 ZE3-	SW SEC 36 TWP 25 RGE 1 W5M EB EXIT TO DEERFOOT TRAIL (60) FROM STONEY TRAIL PROVINCIAL HIGHWAY 2 OVER PROVINCIAL HIGHWAY 201 (STONEY TRAIL) AT CALGARY	SOUTHERN REGION CALGARY CALGARY	STGP DEERFOOT/STONEY CALGARY-NORTH EAST	201:08 R1 22.016 201:08 R1 22.016	SPACE TRUSS STR UCTURE	2009				66.7 29-02-2024					


		Transportation Infrastructure Management System Bridge Structures Report All 'IN SERVICE' Structures - Sorted By: File Number										2025/03/06	
												Page 679 of 772	
BF	Legal Land Location Structure Name Location Description	Region District Municipality	Managed By CMA Constituency	Span Types Located On Located Over	Structure Type	Usage Yr Built Yr Supstr	No. Spans Pipes Max Span Length Max Pipe Dia	Clear Rdwy Nom Length Skew	Single (t) Semi (t) Train (t)	Stru Suff Insp	Rat. % Rat. % Date	Theor VCL On Meas VCL On	Deck Height Theor VCL Over Meas VCL Over
82401 ZW1-	SW SEC 34 TWP 25 RGE 29 W4M WB EXIT TO DEERFOOT TRAIL (0.5KM 60A-B) FROM STONEY TRAIL PROVINCIAL HIGHWAY 2 OVER PROVINCIAL HIGHWAY 201 (STONEY TRAIL) AT CALGARY	SOUTHERN REGION CALGARY CALGARY	STGP DEERFOOT/STONEY CALGARY-NORTH EAST	201:02 L1 1.705 201:02 L1 1.705	SPACE TRUSS (CA NTILEVER) STRUC TURE	2009					77.8		
											04-03-2024		
82401 ZW2-	SE SEC 33 TWP 25 RGE 29 W4M WB EXIT TO DEERFOOT TRAIL (60A-B) FROM STONEY TRAIL PROVINCIAL HIGHWAY 2 OVER PROVINCIAL HIGHWAY 201 (STONEY TRAIL) AT CALGARY	SOUTHERN REGION CALGARY CALGARY	STGP DEERFOOT/STONEY CALGARY-NORTH EAST	201:02 L1 1.281 201:02 L1 1.281	SPACE TRUSS STR UCTURE CANTILEV ER	2009					88.9		
											04-03-2024		
82401 ZW3-	SE SEC 33 TWP 25 RGE 29 W4M WB EXIT TO DEERFOOT TRAIL (60A & 60B) FROM STONEY TRAIL PROVINCIAL HIGHWAY 2 OVER PROVINCIAL HIGHWAY 201 (STONEY TRAIL) AT CALGARY	SOUTHERN REGION CALGARY CALGARY	STGP DEERFOOT/STONEY CALGARY-NORTH EAST	201:02 C1-1OL 0.944 201:02 C1-1OL 0.944	SPACE TRUSS (CA NTILEVER) STRUC TURE	2009					88.9		
											27-02-2024		
82401 ZW4-	SW SEC 33 TWP 25 RGE 29 W4M WB EXIT TO DEERFOOT TRAIL (0.25KM 60A) FROM STONEY TRAIL PROVINCIAL HIGHWAY 2 OVER PROVINCIAL HIGHWAY 201 (STONEY TRAIL) AT CALGARY	SOUTHERN REGION CALGARY CALGARY	STGP DEERFOOT/STONEY CALGARY-NORTH EAST	201:02 C1-1OL 0.061 201:02 C1-1OL 0.061	SPACE TRUSS STR UCTURE CANTILEV ER	2009					88.9		
											04-03-2024		
82401 ZW5-	SE SEC 36 TWP 25 RGE 1 W5M WB EXIT TO DEERFOOT TRAIL (60A) FROM STONEY TRAIL PROVINCIAL HIGHWAY 2 OVER PROVINCIAL HIGHWAY 201 (STONEY TRAIL) AT CALGARY	SOUTHERN REGION CALGARY CALGARY	STGP DEERFOOT/STONEY CALGARY-NORTH EAST	201:08 C1-1OL 23.664 201:08 C1-1OL 23.664	SPACE TRUSS STR UCTURE CANTILEV ER	2009					88.9		
											04-03-2024		
82401 ZS4-	NE SEC 36 TWP 25 RGE 1 W5M E/W DIRECTIONAL TO DEERFOOT TRAIL FROM STONEY TRAIL PROVINCIAL HIGHWAY 2 OVER PROVINCIAL HIGHWAY 201 (STONEY TRAIL) AT CALGARY	SOUTHERN REGION CALGARY CALGARY	STGP DEERFOOT/STONEY AIRDRIE-EAST	RAMP 2872-1 C RAMP 2872-1 C	SIGN TRUSS STRU CTURE	2009					83.3		
											28-02-2024		
82401 ZE4-	SE SEC 36 TWP 25 RGE 1 W5M S/N DIRECTIONAL TO DEERFOOT TRAIL FROM STONEY TRAIL PROVINCIAL HIGHWAY 2 OVER PROVINCIAL HIGHWAY 201 (STONEY TRAIL) AT CALGARY	SOUTHERN REGION CALGARY CALGARY	STGP DEERFOOT/STONEY CALGARY-NORTH EAST	RAMP 2872-1 E RAMP 2872-1 E	SIGN TRUSS STRU CTURE	2009					61.1		
											27-02-2024		
82401 ZE1-	SW SEC 35 TWP 25 RGE 1 W5M PROVINCIAL HIGHWAY 2 OVER PROVINCIAL HIGHWAY 201 (STONEY TRA PROVINCIAL HIGHWAY 2 OVER PROVINCIAL HIGHWAY 201 (STONEY TRAIL) AT CALGARY	SOUTHERN REGION CALGARY CALGARY	STGP DEERFOOT/STONEY CALGARY-NORTH EAST	201:08 R1 20.260 201:08 R1 20.260	TRUSS (CANTILEV ER) STRUCTURE	2014					88.9		
											04-03-2024		
82401 ZE2-	SW SEC 36 TWP 25 RGE 1 W5M PROVINCIAL HIGHWAY 2 OVER PROVINCIAL HIGHWAY 201 (STONEY TRA PROVINCIAL HIGHWAY 2 OVER PROVINCIAL HIGHWAY 201 (STONEY TRAIL) AT CALGARY	SOUTHERN REGION CALGARY CALGARY	STGP DEERFOOT/STONEY CALGARY-NORTH EAST	201:08 R1 21.241 201:08 R1 21.241	TRUSS (CANTILEV ER) STRUCTURE	2014					83.3		
											04-03-2024		
82402 -1	NW SEC 4 TWP 25 RGE 2 W5M PROVINCIAL HIGHWAY 201 (STONEY TRAIL) OVER NOSE HILL DR AT CALGARY	SOUTHERN REGION CALGARY CALGARY	STGP DEERFOOT/STONEY CALGARY-NORTH WEST	NU NOSE HILL DRIVE:02 L1 0.929, NOSE HILL 201:08 R1 2.198, RAMP 2717-2 C, 201:08 L1	MAJOR BRIDGE	GS 2014 2014	2 49.5	94.0 4.0	28.0 49.0 62.0	77.8 58.7 06-03-2024			
82402 ZN2-2	SW SEC 4 TWP 25 RGE 2 W5M CALGARY NOSEHILL PROVINCIAL HIGHWAY 201 (STONEY TRAIL) OVER NOSE HILL DR AT CALGARY	SOUTHERN REGION CALGARY CALGARY	STGP DEERFOOT/STONEY CALGARY-NORTH WEST	201:08 R1 1.412 201:08 R1 1.412	SPACE TRUSS STR UCTURE CANTILEV ER	2014					88.9		
											05-03-2024		
82402 ZN3-3	SW SEC 4 TWP 25 RGE 2 W5M CALGARY NOSEHILL PROVINCIAL HIGHWAY 201 (STONEY TRAIL) OVER NOSE HILL DR AT CALGARY	SOUTHERN REGION CALGARY CALGARY	STGP DEERFOOT/STONEY CALGARY-NORTH WEST	201:08 R1 1.781 201:08 R1 1.781	TUBE STRUCTURE	2014					77.8		
											05-03-2024		
82402 ZS1-4	SW SEC 9 TWP 25 RGE 2 W5M CALGARY NOSEHILL PROVINCIAL HIGHWAY 201 (STONEY TRAIL) OVER NOSE HILL DR AT CALGARY	SOUTHERN REGION CALGARY CALGARY	STGP DEERFOOT/STONEY CALGARY-NORTH WEST	201:08 L1 2.972 201:08 L1 2.972	DOUBLE TUBE ASS EMBLY STRUCTURE BRACED	2014					83.3		
											05-03-2024		
82402 ZE2-5	NW SEC 4 TWP 25 RGE 2 W5M PROVINCIAL HIGHWAY 201 (STONEY TRAIL) OVER NOSE HILL DR AT CALGARY	SOUTHERN REGION CALGARY CALGARY	STGP DEERFOOT/STONEY CALGARY-NORTH WEST	NOSE HILL DRIVE:02 L1 1.051 NOSE HILL DRIVE:02 L1 1.051	TUBE (CANTILEVE R) STRUCTURE	2014					88.9		
											06-03-2024		
82402 ZE1-6	NW SEC 4 TWP 25 RGE 2 W5M PROVINCIAL HIGHWAY 201 (STONEY TRAIL) OVER NOSE HILL DR AT CALGARY	SOUTHERN REGION CALGARY CALGARY	STGP DEERFOOT/STONEY CALGARY-NORTH WEST	RAMP 2717-2 I, NOSE HILL DRIVE:02 R1 0.705 NOSE HILL DRIVE:02 R1 0.705, RAMP 2717-2 I	TRUSS (CANTILEV ER) STRUCTURE	2014					88.9		
											06-03-2024		
82402 ZW1-7	NW SEC 4 TWP 25 RGE 2 W5M PROVINCIAL HIGHWAY 201 (STONEY TRAIL) OVER NOSE HILL DR AT CALGARY	SOUTHERN REGION CALGARY CALGARY	STGP DEERFOOT/STONEY CALGARY-NORTH WEST	NOSE HILL DRIVE:02 R1 1.094 NOSE HILL DRIVE:02 R1 1.094	TUBE (CANTILEVE R) STRUCTURE	2014					88.9		
											06-03-2024		
82402 ZN4-8	NW SEC 4 TWP 25 RGE 2 W5M PROVINCIAL HIGHWAY 201 (STONEY TRAIL) OVER NOSE HILL DR AT CALGARY	SOUTHERN REGION CALGARY CALGARY	STGP DEERFOOT/STONEY CALGARY-NORTH WEST	RAMP 2717-2 D RAMP 2717-2 D	TUBE STRUCTURE	2014					83.3		
											06-03-2024		
82402 ZS2-9	NW SEC 4 TWP 25 RGE 2 W5M CALGARY NOSEHILL PROVINCIAL HIGHWAY 201 (STONEY TRAIL) OVER NOSE HILL DR AT CALGARY	SOUTHERN REGION CALGARY CALGARY	STGP DEERFOOT/STONEY CALGARY-NORTH WEST	RAMP 2717-2 A RAMP 2717-2 A	SPACE TRUSS (CA NTILEVER) STRUC TURE	2014					83.3		
											05-03-2024		
82402 ZN5-	NW SEC 4 TWP 25 RGE 2 W5M PROVINCIAL HIGHWAY 201 (STONEY TRAIL) OVER NOSE HILL DR AT CALGARY	SOUTHERN REGION CALGARY CALGARY	STGP DEERFOOT/STONEY CALGARY-NORTH WEST	201:08 R1 2.046 201:08 R1 2.046	SPACE TRUSS STR UCTURE CANTILEV ER	2014					88.9		
											06-03-2024		
82402 ZN1-	NW SEC 33 TWP 24 RGE 2 W5M NB STONEY TR. CALGARY PROVINCIAL HIGHWAY 201 (STONEY TRAIL) OVER NB STONEY TRAIL AT CALGARY	SOUTHERN REGION CALGARY CALGARY	STGP DEERFOOT/STONEY CALGARY-BOW	201:08 R1 0.774 201:08 R1 0.774	TUBE STRUCTURE	2007							
82403 N-1	NW SEC 9 TWP 25 RGE 2 W5M CALGARY PROVINCIAL HIGHWAY 201 (STONEY TRAIL) OVER SCENIC ACRES AT CALGARY	SOUTHERN REGION CALGARY CALGARY	STGP DEERFOOT/STONEY CALGARY-NORTH WEST	NU 201:08 R1 3.593 SCENIC ACRES LINK EASTBOUND, SCENIC	MAJOR BRIDGE	GS 2009 2009	1 42.0	16.5 42.0	28.0 49.0 62.0	72.2 57.1 04-03-2024			5.6 5.7

		<div>Transportation Infrastructure Management System</div> <div>Bridge Structures Report</div> <div>All 'IN SERVICE' Structures - Sorted By: File Number</div>										2025/03/06	
												Page 680 of 772	
BF	Legal Land Location Structure Name Location Description	Region District Municipality	Managed By CMA Constituency	Span Types Located On Located Over	Structure Type	Usage Yr Built Yr Supstr	No. Spans Pipes Max Span Length Max Pipe Dia	Clear Rdwy Nom Length Skew	Single (t) Semi (t) Train (t)	Stru Suff Insp	Rat. % Rat. % Date	Theor VCL On Meas VCL On	Deck Height Theor VCL Over Meas VCL Over
82403 S-2	NW SEC 9 TWP 25 RGE 2 W5M	SOUTHERN REGION	STGP	NU	MAJOR BRIDGE	GS	1	20.8	28.0		66.7		
	CALGARY	CALGARY	DEERFOOT/STONEY	201:08 L1 3.590		2009	48.0	48.0	49.0		55.0		7.3
	PROVINCIAL HIGHWAY 201 (STONEY TRAIL) OVER SCENIC ACRES AT CALGARY	CALGARY	CALGARY-NORTH WEST	SCENIC ACRES LINK EASTBOUND, SCENIC		2009		-10.0	62.0	04-03-2024			7.4
82403 ZN1-3	SW SEC 9 TWP 25 RGE 2 W5M	SOUTHERN REGION	STGP	201:08 R1 3.087	TUBE STRUCTURE	2009					88.9		
	CALGARY	CALGARY	DEERFOOT/STONEY	201:08 R1 3.087									
	PROVINCIAL HIGHWAY 201 (STONEY TRAIL) OVER SCENIC ACRES AT CALGARY	CALGARY	CALGARY-NORTH WEST							06-03-2024			
82403 ZS2-5	NW SEC 9 TWP 25 RGE 2 W5M	SOUTHERN REGION	STGP	201:08 L1 3.676	TUBE STRUCTURE	2009					77.8		
	CALGARY	CALGARY	DEERFOOT/STONEY	201:08 L1 3.676									
	PROVINCIAL HIGHWAY 201 (STONEY TRAIL) OVER SCENIC ACRES AT CALGARY	CALGARY	CALGARY-NORTH WEST							04-03-2024			
82403 ZN2-6	SW SEC 9 TWP 25 RGE 2 W5M	SOUTHERN REGION	STGP	201:08 R1 3.462	TRUSS (CANTILEV ER) STRUCTURE	2011					88.9		
	CALGARY	CALGARY	DEERFOOT/STONEY	201:08 R1 3.462									
	PROVINCIAL HIGHWAY 201 (STONEY TRAIL) OVER SCENIC ACRES AT CALGARY	CALGARY	CALGARY-NORTH WEST							06-03-2024			
82403 SC-7	NW SEC 9 TWP 25 RGE 2 W5M	SOUTHERN REGION	STGP	NU	MAJOR BRIDGE	GS	1	8.3	28.0		77.8		
	SCENIC ACRES CALGARY	CALGARY	DEERFOOT/STONEY	201:08 L1 3.623		2021	50.0	50.0	49.0		51.5		
	PROVINCIAL HIGHWAY 201 (STONEY TRAIL) OVER SCENIC ACRES AT CALGARY	CALGARY	CALGARY-NORTH WEST	SCENIC ACRES LINK:02 R1 0.148, SCENIC		2021		-15.0	62.0	04-03-2024			
82405 E1-1	SW SEC 16 TWP 25 RGE 2 W5M	SOUTHERN REGION	STGP	NU	MAJOR BRIDGE	GS	4	20.2	28.0		72.2		
	CROWCHILD INTERCHANGE	CALGARY	DEERFOOT/STONEY	CROWCHILD TRAIL:02 R1 0.625		2008	36.4	143.3	49.0		69.2		
	EB CROWCHILD TRAIL OVER PROVINCIAL HIGHWAY 201 (STONEY TRAIL) AT CALGARY	CALGARY	CALGARY-NORTH WEST	201:08 C1-1OR 6.194, 201:08 L1 5.085, 201:08		2008		2.0	62.0	21-02-2024			
82405 W2-2	SW SEC 16 TWP 25 RGE 2 W5M	SOUTHERN REGION	STGP	NU	MAJOR BRIDGE	GS	4	20.2	28.0		55.6		
	CROWCHILD INTERCHANGE	CALGARY	DEERFOOT/STONEY	CROWCHILD TRAIL:02 L1 0.511		2008	36.4	140.8	49.0		58.1		
	WB CROWCHILD TRAIL OVER PROVINCIAL HIGHWAY 201 (STONEY TRAIL) AT CALGARY	CALGARY	CALGARY-NORTH WEST	201:08 C1-1OR 6.226, 201:08 R1 5.094, 201:08		2008		1.0	62.0	21-02-2024			
82405 ZN1-3	NW SEC 9 TWP 25 RGE 2 W5M	SOUTHERN REGION	STGP	201:08 R1 3.712	TUBE STRUCTURE	2011					83.3		
	CROWCHILD INTERCHANGE	CALGARY	DEERFOOT/STONEY	201:08 R1 3.712									
	NB CROWCHILD TRAIL OVER PROVINCIAL HIGHWAY 201 (STONEY TRAIL) AT CALGARY	CALGARY	CALGARY-NORTH WEST							22-02-2024			
82405 ZS2-5	NE SEC 16 TWP 25 RGE 2 W5M	SOUTHERN REGION	STGP	201:08 L1 6.029	TUBE STRUCTURE	2011					72.2		
	CROWCHILD INTERCHANGE	CALGARY	DEERFOOT/STONEY	201:08 L1 6.029									
	SB CROWCHILD TRAIL OVER PROVINCIAL HIGHWAY 201 (STONEY TRAIL) AT CALGARY	CALGARY	CALGARY-FOOTHILLS							22-02-2024			
82405 ZW2-6SE	SEC 16 TWP 25 RGE 2 W5M	SOUTHERN REGION	STGP		TUBE STRUCTURE	2011					83.3		
	CROWCHILD INTERCHANGE	CALGARY	DEERFOOT/STONEY	CROWCHILD TRAIL:02 L1 1.292									
	WB CROWCHILD TRAIL OVER PROVINCIAL HIGHWAY 201 (STONEY TRAIL) AT CALGARY	CALGARY	CALGARY-FOOTHILLS	CROWCHILD TRAIL:02 L1 1.292						22-02-2024			
82405 ZW3-8SW	SEC 16 TWP 25 RGE 2 W5M	SOUTHERN REGION	STGP		TUBE STRUCTURE	2011					83.3		
	CROWCHILD INTERCHANGE	CALGARY	DEERFOOT/STONEY	CROWCHILD TRAIL:02 L1 0.486									
	WB CROWCHILD TRAIL OVER PROVINCIAL HIGHWAY 201 (STONEY TRAIL) AT CALGARY	CALGARY	CALGARY-NORTH WEST	CROWCHILD TRAIL:02 L1 0.486						22-02-2024			
82405 ZE1-	NE SEC 17 TWP 25 RGE 2 W5M	SOUTHERN REGION	STGP		SIGN TRUSS STRU CTURE	2011					88.9		
	CROWCHILD INTERCHANGE	CALGARY	UNDEFINED CMA	TUSCANY BOULEVARD									
	EB CROWCHILD TRAIL OVER PROVINCIAL HIGHWAY 201 (STONEY TRAIL) AT CALGARY	CALGARY	CALGARY-NORTH WEST	TUSCANY BOULEVARD						22-02-2024			
82405 ZE3-	SW SEC 16 TWP 25 RGE 2 W5M	SOUTHERN REGION	STGP		TUBE STRUCTURE	2011					83.3		
	CROWCHILD INTERCHANGE	CALGARY	DEERFOOT/STONEY	CROWCHILD TRAIL:02 R1 0.602									
	EB CROWCHILD TRAIL OVER PROVINCIAL HIGHWAY 201 (STONEY TRAIL) AT CALGARY	CALGARY	CALGARY-NORTH WEST	CROWCHILD TRAIL:02 R1 0.602						22-02-2024			
82405 ZN2-	NW SEC 9 TWP 25 RGE 2 W5M	SOUTHERN REGION	STGP		TRUSS (CANTILEV ER) STRUCTURE	2011					66.7		
	CROWCHILD INTERCHANGE	CALGARY	DEERFOOT/STONEY	201:08 C1-1OR 5.312									
	NB CROWCHILD TRAIL OVER PROVINCIAL HIGHWAY 201 (STONEY TRAIL) AT CALGARY	CALGARY	CALGARY-NORTH WEST	201:08 C1-1OR 5.312						22-02-2024			
82405 ZN3-	SW SEC 16 TWP 25 RGE 2 W5M	SOUTHERN REGION	STGP		TRUSS (CANTILEV ER) STRUCTURE	2011					77.8		
	CROWCHILD INTERCHANGE	CALGARY	DEERFOOT/STONEY	201:08 C1-1OR 5.533									
	NB CROWCHILD TRAIL OVER PROVINCIAL HIGHWAY 201 (STONEY TRAIL) AT CALGARY	CALGARY	CALGARY-NORTH WEST	201:08 C1-1OR 5.533						22-02-2024			
82405 SER-	NW SEC 16 TWP 25 RGE 2 W5M	SOUTHERN REGION	STGP	NU	MAJOR BRIDGE	GS	2	9.3	28.0		83.3		
	CROWCHILD INTERCHANGE	CALGARY	DEERFOOT/STONEY	RAMP 2692-2 A		2011	52.0	93.4	49.0		70.8		
	STONEY TRAIL (HWY 201) S TO E RAMP BRIDGE TO CROWCHILD TRAIL	CALGARY	CALGARY-NORTH WEST	CROWCHILD TRAIL:02 R1 0.340, CROWCHILD		2011			62.0	22-02-2024			
82405 E2-16	SW SEC 16 TWP 25 RGE 2 W5M	SOUTHERN REGION	STGP	NU	MAJOR BRIDGE	GS	1	16.6	28.0		72.2		
	CROWCHILD INTERCHANGE	CALGARY	DEERFOOT/STONEY	CROWCHILD TRAIL:02 R1 0.864		2011	35.0	35.0	49.0		56.9		
	EB CROWCHILD TRAIL OVER NW RAMP TO CROWCHILD TRAIL AT CALGARY	CALGARY	CALGARY-NORTH WEST	RAMP 2692-2 F		2011		12.0	62.0	21-02-2024			
82405 W1-17	SW SEC 16 TWP 25 RGE 2 W5M	SOUTHERN REGION	STGP	NU	MAJOR BRIDGE	GS	1	24.6	28.0		72.2		
	CROWCHILD INTERCHANGE	CALGARY	DEERFOOT/STONEY	CROWCHILD TRAIL:02 L1 0.739		2011	35.0	35.0	49.0		56.3		
	WB CROWCHILD TRAIL OVER NW RAMP TO CROWCHILD TRAIL AT CALGARY	CALGARY	CALGARY-FOOTHILLS	RAMP 2692-2 F		2011		15.0	62.0	21-02-2024			
82405 ZS1-	NE SEC 16 TWP 25 RGE 2 W5M	SOUTHERN REGION	STGP		TRUSS (CANTILEV ER) STRUCTURE	2011					88.9		
	CROWCHILD INTERCHANGE	CALGARY	DEERFOOT/STONEY	201:08 L1 6.340									
	SB CROWCHILD TRAIL OVER PROVINCIAL HIGHWAY 201 (STONEY TRAIL) AT CALGARY	CALGARY	CALGARY-NORTH WEST	201:08 L1 6.340						22-02-2024			
82405 ZW1-	SE SEC 16 TWP 25 RGE 2 W5M	SOUTHERN REGION	STGP		TRUSS (CANTILEV ER) STRUCTURE	2011					77.8		
	CROWCHILD INTERCHANGE	CALGARY	UNDEFINED CMA	1A:07 L1 2.104									
	WB CROWCHILD TRAIL OVER PROVINCIAL HIGHWAY 201 (STONEY TRAIL) AT CALGARY	CALGARY	CALGARY-FOOTHILLS	1A:07 L1 2.104						22-02-2024			
82405 ZE2-	NW SEC 16 TWP 25 RGE 2 W5M	SOUTHERN REGION	STGP		TRUSS (CANTILEV ER) STRUCTURE	2011					88.9		
	CROWCHILD INTERCHANGE	CALGARY	DEERFOOT/STONEY	CROWCHILD TRAIL:02 R1 0.273									
	EB CROWCHILD TRAIL OVER PROVINCIAL HIGHWAY 201 (STONEY TRAIL) AT CALGARY	CALGARY	CALGARY-NORTH WEST	CROWCHILD TRAIL:02 R1 0.273						22-02-2024			


		Transportation Infrastructure Management System Bridge Structures Report All 'IN SERVICE' Structures - Sorted By: File Number										2025/03/06	
												Page 681 of 772	
BF	Legal Land Location Structure Name Location Description	Region District Municipality	Managed By CMA Constituency	Span Types Located On Located Over	Structure Type	Usage Yr Built Yr Supstr	No. Spans Pipes Max Span Length Max Pipe Dia	Clear Rdwy Nom Length Skew	Single (t) Semi (t) Train (t)	Stru Suff Insp	Rat. % Rat. % Date	Theor VCL On Meas VCL On	Deck Height Theor VCL Over Meas VCL Over
82405 ZS3-	NE SEC 16 TWP 25 RGE 2 W5M CROWCHILD INTERCHANGE SB CROWCHILD TRAIL OVER PROVINCIAL HIGHWAY 201 (STONEY TRAIL) AT CALGARY	SOUTHERN REGION CALGARY CALGARY	STGP DEERFOOT/STONEY CALGARY-NORTH WEST	RAMP 2692-2 A RAMP 2692-2 A	TRUSS (CANTILEV ER) STRUCTURE	2022					88.9		
											04-03-2024		
82406 -1	SW SEC 22 TWP 25 RGE 2 W5M CALGARY COUNTRY HILLS BLVD OVER PROVINCIAL HIGHWAY 201 (STONEY TRAIL) AT CALGARY	SOUTHERN REGION CALGARY CALGARY	STGP DEERFOOT/STONEY CALGARY-NORTH WEST	NU COUNTRY HILLS BOULEVARD:02 R1 0.680 201:08 R1 7.385, 201:08 L1 7.405	MAJOR BRIDGE	GS 2008 2008	2 48.0	30.0 96.0	28.0 49.0 62.0		66.7 62.9		5.5 6.3
82406 ZN1-2	SE SEC 22 TWP 25 RGE 2 W5M CALGARY PROVINCIAL HIGHWAY 201 (STONEY TRAIL) OVER COUNTRY HILLS BLVD AT CALGARY	SOUTHERN REGION CALGARY CALGARY	STGP DEERFOOT/STONEY CALGARY-FOOTHILLS	COUNTRY HILLS BOULEVARD:02 L1 1.094 COUNTRY HILLS BOULEVARD:02 L1 1.094	TUBE (CANTILEVE R) STRUCTURE	2008					77.8		
											04-03-2024		
82406 ZN2-3	SW SEC 22 TWP 25 RGE 2 W5M CALGARY PROVINCIAL HIGHWAY 201 (STONEY TRAIL) OVER COUNTRY HILLS BLVD AT CALGARY	SOUTHERN REGION CALGARY CALGARY	STGP DEERFOOT/STONEY CALGARY-FOOTHILLS	COUNTRY HILLS BOULEVARD:02 L1 0.803 COUNTRY HILLS BOULEVARD:02 L1 0.803	TUBE (CANTILEVE R) STRUCTURE	2008					83.3		
											06-03-2024		
82406 ZS1-4	SW SEC 22 TWP 25 RGE 2 W5M CALGARY PROVINCIAL HIGHWAY 201 (STONEY TRAIL) OVER COUNTRY HILLS BLVD AT CALGARY	SOUTHERN REGION CALGARY CALGARY	STGP DEERFOOT/STONEY CALGARY-NORTH WEST	COUNTRY HILLS BOULEVARD:02 R1 0.377 COUNTRY HILLS BOULEVARD:02 R1 0.377	TUBE (CANTILEVE R) STRUCTURE	2008					83.3		
											04-03-2024		
82406 ZS2-5	SW SEC 22 TWP 25 RGE 2 W5M CALGARY PROVINCIAL HIGHWAY 201 (STONEY TRAIL) OVER COUNTRY HILLS BLVD AT CALGARY	SOUTHERN REGION CALGARY CALGARY	STGP DEERFOOT/STONEY CALGARY-NORTH WEST	COUNTRY HILLS BOULEVARD:02 R1 0.718 COUNTRY HILLS BOULEVARD:02 R1 0.718	TUBE (CANTILEVE R) STRUCTURE	2008					72.2		
											06-03-2024		
82406 ZE1-6	NE SEC 16 TWP 25 RGE 2 W5M CALGARY PROVINCIAL HIGHWAY 201 (STONEY TRAIL) OVER COUNTRY HILLS BLVD AT CALGARY	SOUTHERN REGION CALGARY CALGARY	STGP DEERFOOT/STONEY CALGARY-FOOTHILLS	201:08 R1 6.361 201:08 R1 6.361	TUBE (CANTILEVE R) STRUCTURE	2008					83.3		
											04-03-2024		
82406 ZE2-7	SW SEC 22 TWP 25 RGE 2 W5M CALGARY PROVINCIAL HIGHWAY 201 (STONEY TRAIL) OVER COUNTRY HILLS BLVD AT CALGARY	SOUTHERN REGION CALGARY CALGARY	STGP DEERFOOT/STONEY CALGARY-FOOTHILLS	201:08 R1 6.916 201:08 R1 6.916	TUBE STRUCTURE	2008					77.8		
											04-03-2024		
82406 ZE3-8	NE SEC 22 TWP 25 RGE 2 W5M CALGARY PROVINCIAL HIGHWAY 201 (STONEY TRAIL) OVER COUNTRY HILLS BLVD AT CALGARY	SOUTHERN REGION CALGARY CALGARY	STGP DEERFOOT/STONEY CALGARY-FOOTHILLS	201:08 L1 8.589 201:08 L1 8.589	TUBE STRUCTURE	2008					88.9		
											04-03-2024		
82406 ZW3-9	NE SEC 22 TWP 25 RGE 2 W5M CALGARY PROVINCIAL HIGHWAY 201 (STONEY TRAIL) OVER COUNTRY HILLS BLVD AT CALGARY	SOUTHERN REGION CALGARY CALGARY	STGP DEERFOOT/STONEY CALGARY-FOOTHILLS	201:08 L1 8.001 201:08 L1 8.001	TUBE (CANTILEVE R) STRUCTURE	2008					83.3		
											08-03-2024		
82406 ZW4-	NW SEC 22 TWP 25 RGE 2 W5M CALGARY PROVINCIAL HIGHWAY 201 (STONEY TRAIL) OVER COUNTRY HILLS BLVD AT CALGARY	SOUTHERN REGION CALGARY CALGARY	STGP DEERFOOT/STONEY CALGARY-FOOTHILLS	RAMP 2711-3 C RAMP 2711-3 C	TUBE STRUCTURE	2008					88.9		
											08-03-2024		
82406 ZW1-	NE SEC 22 TWP 25 RGE 2 W5M CALGARY PROVINCIAL HIGHWAY 201 (STONEY TRAIL) OVER COUNTRY HILLS BLVD AT CALGARY	SOUTHERN REGION CALGARY CALGARY	STGP DEERFOOT/STONEY CALGARY-FOOTHILLS	201:08 L1 8.227 201:08 L1 8.227	TUBE (CANTILEVE R) STRUCTURE	2008					83.3		
											08-03-2024		
82406 ZW2-	NE SEC 22 TWP 25 RGE 2 W5M CALGARY PROVINCIAL HIGHWAY 201 (STONEY TRAIL) OVER COUNTRY HILLS BLVD AT CALGARY	SOUTHERN REGION CALGARY CALGARY	STGP DEERFOOT/STONEY CALGARY-FOOTHILLS	201:08 L1 8.178 201:08 L1 8.178	TUBE STRUCTURE	2008					88.9		
											08-03-2024		
82407 -1	NE SEC 23 TWP 25 RGE 2 W5M SARCEE TRAIL CALGARY SARCEE TRAIL OVER PROVINCIAL HIGHWAY 201 (STONEY TRAIL) AT CALGARY	SOUTHERN REGION CALGARY CALGARY	STGP DEERFOOT/STONEY CALGARY-EDGEMONT	NU SARCEE TRAIL:02 R1 0.539 201:08 R1 10.262, 201:08 L1 10.310	MAJOR BRIDGE	GS 2008 2008	2 52.5	28.7 105.0 30.0	28.0 49.0 62.0		61.1 62.1		5.6 5.9
82407 ZN1-2	NE SEC 23 TWP 25 RGE 2 W5M CALGARY SARCEE TRAIL OVER PROVINCIAL HIGHWAY 201 (STONEY TRAIL) AT CALGARY	SOUTHERN REGION CALGARY CALGARY	STGP DEERFOOT/STONEY CALGARY-EDGEMONT	SARCEE TRAIL:02 R1 0.322 SARCEE TRAIL:02 R1 0.322	TUBE (CANTILEVE R) STRUCTURE	2008					72.2		
											04-03-2024		
82407 ZN2-3	NE SEC 23 TWP 25 RGE 2 W5M CALGARY SARCEE TRAIL OVER PROVINCIAL HIGHWAY 201 (STONEY TRAIL) AT CALGARY	SOUTHERN REGION CALGARY CALGARY	STGP DEERFOOT/STONEY CALGARY-EDGEMONT	SARCEE TRAIL:02 R1 0.555 SARCEE TRAIL:02 R1 0.555	TUBE STRUCTURE	2008					61.1		
											04-03-2024		
82407 ZS1-4	SW SEC 25 TWP 25 RGE 2 W5M CALGARY SARCEE TRAIL OVER PROVINCIAL HIGHWAY 201 (STONEY TRAIL) AT CALGARY	SOUTHERN REGION CALGARY CALGARY	STGP DEERFOOT/STONEY CALGARY-FOOTHILLS	SARCEE TRAIL:02 L1 0.860 SARCEE TRAIL:02 L1 0.860	TUBE STRUCTURE	2008					88.9		
											04-03-2024		
82407 ZE2-6	NE SEC 23 TWP 25 RGE 2 W5M CALGARY SARCEE TRAIL OVER PROVINCIAL HIGHWAY 201 (STONEY TRAIL) AT CALGARY	SOUTHERN REGION CALGARY CALGARY	STGP DEERFOOT/STONEY CALGARY-FOOTHILLS	201:08 R1 9.652 201:08 R1 9.652	TUBE STRUCTURE	2008					88.9		
											04-03-2024		
82407 ZW2-8	NW SEC 24 TWP 25 RGE 2 W5M CALGARY SARCEE TRAIL OVER PROVINCIAL HIGHWAY 201 (STONEY TRAIL) AT CALGARY	SOUTHERN REGION CALGARY CALGARY	STGP DEERFOOT/STONEY CALGARY-FOOTHILLS	201:08 L1 10.902 201:08 L1 10.902	TUBE STRUCTURE	2008					83.3		
											07-03-2024		
82407 ZW3-	NW SEC 24 TWP 25 RGE 2 W5M CALGARY SARCEE TRAIL OVER PROVINCIAL HIGHWAY 201 (STONEY TRAIL) AT CALGARY	SOUTHERN REGION CALGARY CALGARY	STGP DEERFOOT/STONEY CALGARY-FOOTHILLS	RAMP 2824-2 C RAMP 2824-2 C	TUBE STRUCTURE	2008					83.3		
											07-03-2024		
82407 ZW1-	NE SEC 24 TWP 25 RGE 2 W5M SARCEE TRAIL CALGARY SARCEE TRAIL OVER PROVINCIAL HIGHWAY 201 (STONEY TRAIL) AT CALGARY	SOUTHERN REGION CALGARY CALGARY	STGP DEERFOOT/STONEY CALGARY-FOOTHILLS	201:08 L1 11.350 201:08 L1 11.350	TUBE (CANTILEVE R) STRUCTURE	2008					66.7		
											04-03-2024		


		Transportation Infrastructure Management System Bridge Structures Report All 'IN SERVICE' Structures - Sorted By: File Number										2025/03/06	
												Page 682 of 772	
BF	Legal Land Location Structure Name Location Description	Region District Municipality	Managed By CMA Constituency	Span Types Located On Located Over	Structure Type	Usage Yr Built Yr Supstr	No. Spans Pipes Max Span Length Max Pipe Dia	Clear Rdwy Nom Length Skew	Single (t) Semi (t) Train (t)	Stru Suff Insp	Rat. % Rat. % Date	Theor VCL On Meas VCL On	Deck Height Theor VCL Over Meas VCL Over
82407 ZE1-	NW SEC 23 TWP 25 RGE 2 W5M SARCEE TRAIL OVER PROVINCIAL HIGHWAY 201 (STONEY TRAIL) SARCEE TRAIL OVER PROVINCIAL HIGHWAY 201 (STONEY TRAIL) AT CALGARY	SOUTHERN REGION CALGARY CALGARY	STGP DEERFOOT/STONEY CALGARY-FOOTHILLS	201:08 R1 8.760 201:08 R1 8.760	TRUSS (CANTILEV ER) STRUCTURE	2014					88.9 04-03-2024		
82407 ZE3-	NE SEC 23 TWP 25 RGE 2 W5M SARCEE OVER 201 CALGARY SARCEE TRAIL OVER PROVINCIAL HIGHWAY 201 (STONEY TRAIL) AT CALGARY	SOUTHERN REGION CALGARY CALGARY	STGP DEERFOOT/STONEY CALGARY-FOOTHILLS	RAMP 2824-2 G, RAMP 2824-2 H RAMP 2824-2 G, RAMP 2824-2 H	TUBE STRUCTURE	2017					44.4 04-03-2024		
82408 N-1	NW SEC 19 TWP 25 RGE 1 W5M CALGARY SHAGANAPPI TRAIL OVER HWY 201 (NW STONEY TRAIL) AT CALGARY	SOUTHERN REGION CALGARY CALGARY	STGP DEERFOOT/STONEY CALGARY-EDGEMONT	NU SHAGANAPPI TRAIL:02 R1 0.765 201:08 R1 12.047, 201:08 L1 12.100	MAJOR BRIDGE	GS 2007 2007	2 52.5	16.6 105.0	28.0 49.0 62.0		44.4 45.7 06-03-2024		5.6 7.0
82408 ZW1-2	NE SEC 19 TWP 25 RGE 1 W5M SHAGANAPPI TRAIL OVER HWY 201 (NW STONEY TRAIL) AT CALGARY SHAGANAPPI TRAIL (EXIT 48) 300M	SOUTHERN REGION CALGARY CALGARY	STGP DEERFOOT/STONEY CALGARY-FOOTHILLS	201:08 L1 13.260 201:08 L1 13.260	TUBE (CANTILEVE R) STRUCTURE	2007					66.7 07-03-2024		
82408 ZW2-3	NE SEC 19 TWP 25 RGE 1 W5M SHAGANAPPI TRAIL CALGARY SHAGANAPPI TRAIL (EXIT 48)	SOUTHERN REGION CALGARY CALGARY	STGP DEERFOOT/STONEY CALGARY-FOOTHILLS	201:08 L1 12.912 201:08 L1 12.912	TUBE STRUCTURE	2010					77.8 07-03-2024		
82408 ZE1-4	NW SEC 24 TWP 25 RGE 2 W5M SHAGANAPPI TRAIL CALGARY SHAGANAPPI TRAIL (EXIT 48) 400M	SOUTHERN REGION CALGARY CALGARY	STGP DEERFOOT/STONEY CALGARY-EDGEMONT	201:08 R1 10.972 201:08 R1 10.972	TRUSS (CANTILEV ER) STRUCTURE	2010					83.3 04-03-2024		
82408 ZE2-5	NE SEC 24 TWP 25 RGE 2 W5M SHAGANAPPI TRAIL CALGARY SHAGANAPPI TRAIL (EXIT 48)	SOUTHERN REGION CALGARY CALGARY	STGP DEERFOOT/STONEY CALGARY-EDGEMONT	201:08 R1 11.350 201:08 R1 11.350	TUBE STRUCTURE	2010					72.2 04-03-2024		
82408 S-6	NW SEC 19 TWP 25 RGE 1 W5M CALGARY SHAGANAPPI TRAIL OVER HWY 201 (NW STONEY TRAIL) AT CALGARY	SOUTHERN REGION CALGARY CALGARY	STGP DEERFOOT/STONEY CALGARY-EDGEMONT	NU SHAGANAPPI TRAIL:02 L1 0.740 201:08 L1 12.077, 201:08 R1 12.024	MAJOR BRIDGE	GS 2023 2023	2 52.5	20.8 105.0	28.0 49.0 62.0		88.9 72.1 06-03-2024		
82408 ZN1-7	NW SEC 19 TWP 25 RGE 1 W5M CALGARY SHAGANAPPI TRAIL OVER HWY 201 (NW STONEY TRAIL) AT CALGARY	SOUTHERN REGION CALGARY CALGARY	STGP DEERFOOT/STONEY CALGARY-BEDDINGTON	RAMP 2825-2 E RAMP 2825-2 E	TRUSS (CANTILEV ER) STRUCTURE	2023					100.0 09-03-2024		
82408 ZN2-8	NW SEC 19 TWP 25 RGE 1 W5M CALGARY SHAGANAPPI TRAIL OVER HWY 201 (NW STONEY TRAIL) AT CALGARY	SOUTHERN REGION CALGARY CALGARY	STGP DEERFOOT/STONEY CALGARY-FOOTHILLS	RAMP 2825-2 B RAMP 2825-2 B	TRUSS (CANTILEV ER) STRUCTURE	2023					100.0 06-03-2024		
82408 ZS1-9	SE SEC 25 TWP 25 RGE 2 W5M CALGARY SHAGANAPPI TRAIL OVER HWY 201 (NW STONEY TRAIL) AT CALGARY	SOUTHERN REGION CALGARY CALGARY	STGP DEERFOOT/STONEY CALGARY-FOOTHILLS	SHAGANAPPI TRAIL:02 L1 1.380 SHAGANAPPI TRAIL:02 L1 1.380	TRUSS (CANTILEV ER) STRUCTURE	2023					100.0 09-03-2024		
82408 ZS2-	NW SEC 19 TWP 25 RGE 1 W5M CALGARY SHAGANAPPI TRAIL OVER HWY 201 (NW STONEY TRAIL) AT CALGARY	SOUTHERN REGION CALGARY CALGARY	STGP DEERFOOT/STONEY CALGARY-EDGEMONT	RAMP 2825-2 F RAMP 2825-2 F	TRUSS (CANTILEV ER) STRUCTURE	2023					94.4 06-03-2024		
82408 ZW3-	NW SEC 19 TWP 25 RGE 1 W5M CALGARY SHAGANAPPI TRAIL OVER HWY 201 (NW STONEY TRAIL) AT CALGARY	SOUTHERN REGION CALGARY CALGARY	STGP DEERFOOT/STONEY CALGARY-FOOTHILLS	RAMP 2825-2 C RAMP 2825-2 C	TUBE STRUCTURE	2023					100.0 07-03-2024		
82408 ZE3-	NW SEC 19 TWP 25 RGE 1 W5M CALGARY SHAGANAPPI TRAIL OVER HWY 201 (NW STONEY TRAIL) AT CALGARY	SOUTHERN REGION CALGARY CALGARY	STGP DEERFOOT/STONEY CALGARY-EDGEMONT	RAMP 2825-2 G RAMP 2825-2 G	TUBE STRUCTURE	2022					100.0 04-03-2024		
82409 -1	SW SEC 29 TWP 25 RGE 1 W5M Calgary BEDDINGTON TRAIL OVER PROVINCIAL HIGHWAY 201 (STONEY TRAIL) AT CALGARY	SOUTHERN REGION CALGARY CALGARY	STGP DEERFOOT/STONEY CALGARY-FOOTHILLS	NU BEDDINGTON TRAIL:02 L1 0.812 201:08 L1 13.858, RAMP 2826-1 C, 201:08 R1	MAJOR BRIDGE	GS 2008 2008	2 56.0	39.6 100.0 -24.0	28.0 49.0 62.0		38.9 55.4 06-03-2024		5.6 5.8
82409 ZE2-2	SE SEC 30 TWP 25 RGE 1 W5M CALGARY PROVINCIAL HIGHWAY 201 (STONEY TRAIL) OVER BEDDINGTON TRAIL AT CALGARY	SOUTHERN REGION CALGARY CALGARY	STGP DEERFOOT/STONEY CALGARY-BEDDINGTON	201:08 R1 13.373 201:08 R1 13.373	TUBE STRUCTURE	2008					61.1 07-03-2024		
82409 ZN1-3	SW SEC 29 TWP 25 RGE 1 W5M NB EXIT FROM BEDDINGTON TRAIL TO STONEY TRAIL E BEDDINGTON TRAIL OVER PROVINCIAL HIGHWAY 201 (STONEY TRAIL) AT CALGARY	SOUTHERN REGION CALGARY CALGARY	STGP DEERFOOT/STONEY CALGARY-NORTH	BEDDINGTON TRAIL:02 R1 0.475,	TUBE STRUCTURE	2008					77.8 07-03-2024		
82409 ZN2-4	SW SEC 29 TWP 25 RGE 1 W5M Calgary BEDDINGTON TRAIL OVER PROVINCIAL HIGHWAY 201 (STONEY TRAIL) AT CALGARY	SOUTHERN REGION CALGARY CALGARY	STGP DEERFOOT/STONEY CALGARY-NORTH	BEDDINGTON TRAIL:02 R1 0.770 BEDDINGTON TRAIL:02 R1 0.770	TUBE (CANTILEVE R) STRUCTURE	2008					77.8 06-03-2024		
82409 ZS1-5	SE SEC 30 TWP 25 RGE 1 W5M CALGARY BEDDINGTON TRAIL OVER PROVINCIAL HIGHWAY 201 (STONEY TRAIL) AT CALGARY	SOUTHERN REGION CALGARY CALGARY	STGP DEERFOOT/STONEY CALGARY-FOOTHILLS	BEDDINGTON TRAIL:02 R1 1.108, BEDDINGTON TRAIL:02 L1 1.109,	TUBE STRUCTURE	2008					88.9 07-03-2024		
82409 ZE3-6	SW SEC 29 TWP 25 RGE 1 W5M CALGARY BEDDINGTON TRAIL OVER PROVINCIAL HIGHWAY 201 (STONEY TRAIL) AT CALGARY	SOUTHERN REGION CALGARY CALGARY	STGP DEERFOOT/STONEY CALGARY-BEDDINGTON	RAMP 2826-1 F RAMP 2826-1 F	TUBE STRUCTURE	2008					66.7 07-03-2024		
82409 ZW2-7	SW SEC 29 TWP 25 RGE 1 W5M Calgary BEDDINGTON TRAIL OVER PROVINCIAL HIGHWAY 201 (STONEY TRAIL) AT CALGARY	SOUTHERN REGION CALGARY CALGARY	STGP DEERFOOT/STONEY CALGARY-NORTH	201:08 L1 14.441 201:08 L1 14.441	TUBE STRUCTURE	2008					83.3 07-03-2024		

<div><div>Alberta</div><div>Transportation</div></div>		<div>Transportation Infrastructure Management System</div> <div>Bridge Structures Report</div> <div>All 'IN SERVICE' Structures - Sorted By: File Number</div>										2025/03/06	
												Page 683 of 772	
BF	Legal Land Location Structure Name Location Description	Region District Municipality	Managed By CMA Constituency	Span Types Located On Located Over	Structure Type	Usage Yr Built Yr Supstr	No. Spans Pipes Max Span Length Max Pipe Dia	Clear Rdwy Nom Length Skew	Single (t) Semi (t) Train (t)	Stru Suff Insp	Rat. % Rat. % Date	Theor VCL On Meas VCL On	Deck Height Theor VCL Over Meas VCL Over
82409 ZW3-9	SW SEC 29 TWP 25 RGE 1 W5M Calgary BEDDINGTON TRAIL OVER PROVINCIAL HIGHWAY 201 (STONEY TRAIL) AT CALGARY	SOUTHERN REGION CALGARY CALGARY	STGP DEERFOOT/STONEY CALGARY-NORTH	RAMP 2826-1 A RAMP 2826-1 A	TUBE STRUCTURE	2008					72.2 07-03-2024		
82409 ZE1-	NE SEC 19 TWP 25 RGE 1 W5M BEDDINGTON TRAIL OVER PROVINCIAL HIGHWAY 201 (STONEY TRAIL) BEDDINGTON TRAIL OVER PROVINCIAL HIGHWAY 201 (STONEY TRAIL) AT CALGARY	SOUTHERN REGION CALGARY CALGARY	STGP DEERFOOT/STONEY CALGARY-BEDDINGTON	201:08 R1 12.909 201:08 R1 12.909	TRUSS (CANTILEV ER) STRUCTURE	2014					88.9 07-03-2024		
82409 ZW1-	NE SEC 29 TWP 25 RGE 1 W5M BEDDINGTON TRAIL OVER PROVINCIAL HIGHWAY 201 (STONEY TRAIL) BEDDINGTON TRAIL OVER PROVINCIAL HIGHWAY 201 (STONEY TRAIL) AT CALGARY	SOUTHERN REGION CALGARY CALGARY	STGP DEERFOOT/STONEY CALGARY-NORTH	201:08 L1 15.389 201:08 L1 15.389	TRUSS (CANTILEV ER) STRUCTURE	2014					77.8 05-03-2024		
82410 -1	SW SEC 33 TWP 25 RGE 1 W5M 14 STREET NW STONEY TRAIL PROVINCIAL HIGHWAY 201 (STONEY TRAIL) OVER 14 STREET (WEST) IN CALGARY	SOUTHERN REGION CALGARY CALGARY	STGP DEERFOOT/STONEY CALGARY-NORTH	NU PANORAMA HILLS BLVD NW 201:08 L1 16.475, 201:08 R1 16.435	MAJOR BRIDGE	GS 2021 2021	2 55.5	19.2 109.0	28.0 49.0 62.0		77.8 66.4 05-03-2024		
82410 ZW1-2	SE SEC 33 TWP 25 RGE 1 W5M WB EXIT TO 14TH ST. W FROM STONEY TRAIL PROVINCIAL HIGHWAY 201 (STONEY TRAIL) OVER 14 STREET (WEST) IN CALGARY	SOUTHERN REGION CALGARY CALGARY	STGP DEERFOOT/STONEY CALGARY-NORTH	201:08 L1 17.200 201:08 L1 17.200	TRUSS (CANTILEV ER) STRUCTURE	2015					88.9 05-03-2024		
82410 ZW2-3	SW SEC 33 TWP 25 RGE 1 W5M WB EXIT TO 14TH ST. W FROM STONEY TRAIL PROVINCIAL HIGHWAY 201 (STONEY TRAIL) OVER 14 STREET (WEST) IN CALGARY	SOUTHERN REGION CALGARY CALGARY	STGP DEERFOOT/STONEY CALGARY-NORTH	201:08 L1 16.907 201:08 L1 16.907	TUBE STRUCTURE	2015					88.9 05-03-2024		
82410 ZN1-4	SW SEC 33 TWP 25 RGE 1 W5M NB EXIT TO STONEY FROM 14 ST PROVINCIAL HIGHWAY 201 (STONEY TRAIL) OVER 14 STREET (WEST) IN CALGARY	SOUTHERN REGION CALGARY CALGARY	STGP DEERFOOT/STONEY CALGARY-NORTH	14 STREET NW 14 STREET NW	SPACE TRUSS (CA NTILEVER) STRUC TURE	2021					100.0 16-05-2022		
82410 ZS1-5	NW SEC 33 TWP 25 RGE 1 W5M SB EXIT TO STONEY FROM 14 STREET PROVINCIAL HIGHWAY 201 (STONEY TRAIL) OVER 14 STREET (WEST) IN CALGARY	SOUTHERN REGION CALGARY CALGARY	STGP UNDEFINED CMA CALGARY-NORTH	14 STREET NW 14 STREET NW	SPACE TRUSS (CA NTILEVER) STRUC TURE	2021					100.0 02-03-2024		
82410 ZE1-6	SE SEC 32 TWP 25 RGE 1 W5M WB STONEY TRAIL PROVINCIAL HIGHWAY 201 (STONEY TRAIL) OVER 14 STREET (WEST) IN CALGARY	SOUTHERN REGION CALGARY CALGARY	STGP DEERFOOT/STONEY CALGARY-NORTH	201:08 L1 15.659 201:08 L1 15.659	SPACE TRUSS (CA NTILEVER) STRUC TURE	2021					100.0 02-03-2024		
82410 ZE2-7	SE SEC 32 TWP 25 RGE 1 W5M WB STONEY TRAIL PROVINCIAL HIGHWAY 201 (STONEY TRAIL) OVER 14 STREET (WEST) IN CALGARY	SOUTHERN REGION CALGARY CALGARY	STGP DEERFOOT/STONEY CALGARY-NORTH	201:08 R1 15.810 201:08 R1 15.810	TUBE STRUCTURE	2021					100.0 05-03-2024		
82410 ZES-8	SW SEC 33 TWP 25 RGE 1 W5M EB EXIT TO 14 STREET FROM STONEY PROVINCIAL HIGHWAY 201 (STONEY TRAIL) OVER 14 STREET (WEST) IN CALGARY	SOUTHERN REGION CALGARY CALGARY	STGP DEERFOOT/STONEY CALGARY-NORTH	PROPOSED RAMP TO 14 STREET NW PROPOSED RAMP TO 14 STREET NW	TUBE STRUCTURE	2021					83.3 02-03-2024		
82410 ZWN-	SW SEC 33 TWP 25 RGE 1 W5M WB EXIT TO 14 STREET FROM STONEY PROVINCIAL HIGHWAY 201 (STONEY TRAIL) OVER 14 STREET (WEST) IN CALGARY	SOUTHERN REGION CALGARY CALGARY	STGP UNDEFINED CMA CALGARY-NORTH	PROPOSED RAMP TO 14 STREET NW PROPOSED RAMP TO 14 STREET NW	SPACE TRUSS (CA NTILEVER) STRUC TURE	2021					100.0 02-03-2024		
82411 N-1	SW SEC 34 TWP 25 RGE 1 W5M HARVEST HILLS BOULEVARD NW OVER PROVINCIAL HIGHWAY 201 (STONEY TRAIL) AT	SOUTHERN REGION CALGARY CALGARY	STGP DEERFOOT/STONEY CALGARY-NORTH EAST	NU HARVEST HILLS BOULEVARD:02 L1 0.484 201:08 R1 18.132, 201:08 L1 18.187	MAJOR BRIDGE	GS 2010 2010	2 54.0	16.7 104.0 -9.0	28.0 49.0 62.0		66.7 53.3 29-02-2024		5.5 5.7
82411 ZN1-2	SW SEC 34 TWP 25 RGE 1 W5M W & E DIRECTIONAL FROM HARVEST HILLS BLVD NB TO HWY 201 HARVEST HILLS BOULEVARD NW OVER PROVINCIAL HIGHWAY 201 (STONEY TRAIL) AT	SOUTHERN REGION CALGARY CALGARY	STGP DEERFOOT/STONEY CALGARY-NORTH EAST	HARVEST HILLS BOULEVARD:02 R1 0.108 HARVEST HILLS BOULEVARD:02 R1 0.108	SIGN TRUSS STRU CTURE	2010					88.9 28-02-2024		
82411 ZN2-3	SW SEC 34 TWP 25 RGE 1 W5M WEST STONEY TRAIL HARVEST HILLS BOULEVARD NW OVER PROVINCIAL HIGHWAY 201 (STONEY TRAIL) AT	SOUTHERN REGION CALGARY CALGARY	STGP DEERFOOT/STONEY CALGARY-NORTH EAST	201:08 L1 18.175 201:08 L1 18.175	SIGN TRUSS STRU CTURE	2010					88.9 02-03-2024		
82411 ZE1-4	SE SEC 33 TWP 25 RGE 1 W5M EXIT 54 HARVEST HILLS BLVD S, CENTRE STREET N, EXIT 400m HARVEST HILLS BOULEVARD NW OVER PROVINCIAL HIGHWAY 201 (STONEY TRAIL) AT	SOUTHERN REGION CALGARY CALGARY	STGP DEERFOOT/STONEY CALGARY-NORTH	201:08 R1 17.198 201:08 R1 17.198	SIGN TRUSS STRU CTURE	2010					88.9 05-03-2024		
82411 ZE2-5	SE SEC 33 TWP 25 RGE 1 W5M 201 EAST STONEY TRAIL & EXIT 54 HARVEST HILLS BLVD S, CENTRE HARVEST HILLS BOULEVARD NW OVER PROVINCIAL HIGHWAY 201 (STONEY TRAIL) AT	SOUTHERN REGION CALGARY CALGARY	STGP DEERFOOT/STONEY CALGARY-NORTH	201:08 R1 17.502 201:08 R1 17.502	SIGN TRUSS STRU CTURE	2010					66.7 05-03-2024		
82411 ZW2-6	SE SEC 34 TWP 25 RGE 1 W5M 201 WEST STONEY TRAIL & EXIT 54 HARVEST HILLS BLVD S, CENTRE HARVEST HILLS BOULEVARD NW OVER PROVINCIAL HIGHWAY 201 (STONEY TRAIL) AT	SOUTHERN REGION CALGARY CALGARY	STGP DEERFOOT/STONEY CALGARY-NORTH EAST	201:08 L1 18.845 201:08 L1 18.845	SIGN TRUSS STRU CTURE	2010					66.7 05-03-2024		
82411 ZE3-7	SE SEC 33 TWP 25 RGE 1 W5M CENTRE STREET NORTH & HARVEST HILLS BOULEVARD SOUTH HARVEST HILLS BOULEVARD NW OVER PROVINCIAL HIGHWAY 201 (STONEY TRAIL) AT	SOUTHERN REGION CALGARY CALGARY	STGP DEERFOOT/STONEY CALGARY-NORTH	RAMP 2875-2 F RAMP 2875-2 F	SIGN TRUSS STRU CTURE	2010					88.9 02-03-2024		
82411 ZW3-8	SW SEC 34 TWP 25 RGE 1 W5M HARVEST HILLS BLV SOUTH & CENTRE STREET NORTH HARVEST HILLS BOULEVARD NW OVER PROVINCIAL HIGHWAY 201 (STONEY TRAIL) AT	SOUTHERN REGION CALGARY CALGARY	STGP DEERFOOT/STONEY CALGARY-NORTH EAST	RAMP 2875-2 B RAMP 2875-2 B	SIGN TRUSS STRU CTURE	2010					88.9 02-03-2024		
82411 ZW1-9	SE SEC 34 TWP 25 RGE 1 W5M HARVEST HILLS BOULEVARD NW OVER PROVINCIAL HIGHWAY 201 (STON HARVEST HILLS BOULEVARD NW OVER PROVINCIAL HIGHWAY 201 (STONEY TRAIL) AT	SOUTHERN REGION CALGARY CALGARY	STGP DEERFOOT/STONEY CALGARY-NORTH EAST	201:08 L1 19.650 201:08 L1 19.650	TRUSS (CANTILEV ER) STRUCTURE	2014					66.7 05-03-2024		


		Transportation Infrastructure Management System Bridge Structures Report All 'IN SERVICE' Structures - Sorted By: File Number										2025/03/06	
												Page 684 of 772	
BF	Legal Land Location Structure Name Location Description	Region District Municipality	Managed By CMA Constituency	Span Types Located On Located Over	Structure Type	Usage Yr Built Yr Supstr	No. Spans Pipes Max Span Length Max Pipe Dia	Clear Rdwy Nom Length Skew	Single (t) Semi (t) Train (t)	Stru Suff Insp	Rat. % Rat. % Date	Theor VCL On Meas VCL On	Deck Height Theor VCL Over Meas VCL Over
82411 S-10	SW SEC 34 TWP 25 RGE 1 W5M	SOUTHERN REGION	STGP	NU	MAJOR BRIDGE	GS	2	17.0 104.0	28.0	100.0			
	CALGARY	CALGARY	DEERFOOT/STONEY	HARVEST HILLS BOULEVARD:02 L1 0.486		2023	54.0		49.0				
	HARVEST HILLS BOULEVARD NW OVER PROVINCIAL HIGHWAY 201 (STONEY TRAIL) AT	CALGARY	CALGARY-NORTH	201:08 L1 18.136, 201:08 R1 18.080		2023			62.0				
82411 ZS2-	SW SEC 34 TWP 25 RGE 1 W5M	SOUTHERN REGION	STGP	RAMP 2875-2 H	TRUSS (CANTILEV ER) STRUCTURE	2022					100.0		
	HARVEST HILLS BOULEVARD NW OVER PROVINCIAL HIGHWAY 201 (STONEY TRAIL) AT	CALGARY	CALGARY-NORTH	RAMP 2875-2 H							02-03-2024		
82412 -1	SE SEC 35 TWP 25 RGE 1 W5M	SOUTHERN REGION	STGP	WG	MAJOR BRIDGE	GS	2	22.8 105.5	28.0	94.4			
	CALGARY 11 STREET AND STONEY TRAIL	CALGARY	DEERFOOT/STONEY	11 STREET NE		2022	53.5		49.0				
82412 ZS1-2	PROVINCIAL HIGHWAY 201 (STONEY TRAIL) OVER 11TH ST EAST AT CALGARY	CALGARY	CALGARY-NORTH EAST	201:08 L1 20.481, 201:08 R1 20.427		2022			62.0		02-11-2023		
	NW SEC 35 TWP 25 RGE 1 W5M	SOUTHERN REGION	STGP	LOCAL ROAD	TRUSS (CANTILEV ER) STRUCTURE	2024					66.7		
	PROVINCIAL HIGHWAY 201 (STONEY TRAIL) OVER 11TH ST EAST AT CALGARY	CALGARY	UNDEFINED CMA	LOCAL ROAD							07-01-2025		
82412 ZE1-3	SE SEC 34 TWP 25 RGE 1 W5M	SOUTHERN REGION	STGP	201:08 R1 19.100	TRUSS (CANTILEV ER) STRUCTURE	2024					94.4		
	CALGARY	CALGARY	DEERFOOT/STONEY	201:08 R1 19.100							07-01-2025		
82412 ZE2-4	PROVINCIAL HIGHWAY 201 (STONEY TRAIL) OVER 11TH ST EAST AT CALGARY	CALGARY	CALGARY-NORTH EAST		TUBE STRUCTURE	2024					94.4		
	SW SEC 35 TWP 25 RGE 1 W5M	SOUTHERN REGION	STGP	201:08 R1 19.686							07-01-2025		
82412 ZW1-5	CALGARY	CALGARY	DEERFOOT/STONEY	201:08 R1 19.686							07-01-2025		
	PROVINCIAL HIGHWAY 201 (STONEY TRAIL) OVER 11TH ST EAST AT CALGARY	CALGARY	CALGARY-NORTH EAST		TRUSS (CANTILEV ER) STRUCTURE	2024					100.0		
	NW SEC 36 TWP 25 RGE 1 W5M	SOUTHERN REGION	STGP	201:08 L1 21.826							07-01-2025		
82412 ZW2-6	CALGARY	CALGARY	DEERFOOT/STONEY	201:08 L1 21.826	TUBE STRUCTURE	2024					100.0		
	PROVINCIAL HIGHWAY 201 (STONEY TRAIL) OVER 11TH ST EAST AT CALGARY	CALGARY	CALGARY-NORTH EAST	201:08 L1 21.207							07-01-2025		
82413 E-1	SW SEC 36 TWP 25 RGE 1 W5M	SOUTHERN REGION	STGP	WG	MAJOR BRIDGE	RO	3	24.5 114.0	28.0	72.2			
	CPR	CALGARY	DEERFOOT/STONEY	201:08 R1 21.449		2007	44.0		49.0		51.9		
82413 W-2	PROVINCIAL HIGHWAY 201 (STONEY TRAIL) OVER CPR AT CALGARY	CALGARY	CALGARY-NORTH EAST	201:08 R1 21.449,RAILWAY CPR		2007			62.0		25-02-2024		
	NW SEC 36 TWP 25 RGE 1 W5M	SOUTHERN REGION	STGP	WG	MAJOR BRIDGE	RO	3	24.5 114.0	28.0	72.2			
	CPR	CALGARY	DEERFOOT/STONEY	201:08 L1 21.529		2007	44.0		49.0		53.2		
82414 E-1	PROVINCIAL HIGHWAY 201 (STONEY TRAIL) OVER CPR AT CALGARY	CALGARY	CALGARY-NORTH EAST	201:08 L1 21.529,RAILWAY CPR		2007			62.0		25-02-2024		
	SW SEC 36 TWP 25 RGE 1 W5M	SOUTHERN REGION	STGP	WG	MAJOR BRIDGE	RV	3	24.5 79.0	28.0	72.2			19.4
	PROVINCIAL HIGHWAY 201 (STONEY TRAIL) OVER NOSE CREEK AT CALGARY	CALGARY	DEERFOOT/STONEY	201:08 R1 21.805		2009	31.0		49.0		60.2		
82414 W-2		CALGARY	CALGARY-NORTH EAST	NOSE CREEK (WATERCRS-NI)		2009			62.0		29-02-2024		
	SW SEC 36 TWP 25 RGE 1 W5M	SOUTHERN REGION	STGP	WG	MAJOR BRIDGE	RV	3	24.5 79.0	28.0	72.2			19.4
	PROVINCIAL HIGHWAY 201 (STONEY TRAIL) OVER NOSE CREEK AT CALGARY	CALGARY	DEERFOOT/STONEY	201:08 L1 21.858		2009	31.0		49.0		60.2		
82415 -1		CALGARY	CALGARY-NORTH EAST	NOSE CREEK (WATERCRS-NI)		2009			62.0		29-02-2024		
	NE SEC 16 TWP 25 RGE 2 W5M	SOUTHERN REGION	CALGARY	SSA	MAJOR BRIDGE	PS	2	3.0 117.0				5.7	5.7
	Arbour Stone Rise Pedestrian Overpass	CALGARY	DEERFOOT/STONEY	PEDESTRIAN TRAIL,TRAIL-PED		2010	58.5						
82420 -1	Arbour Stone Rise Pedestrian Bridge Over Stoney Trail (Hwy 201) in NW Calgary	CALGARY	CALGARY-NORTH WEST	201:08 R1 6.400, 201:08 L1 6.440		2010					6.2		
	SE SEC 34 TWP 25 RGE 29 W4M	SOUTHERN REGION	STGP	NU	MAJOR BRIDGE	GS	2	31.6 89.7	28.0	55.6			
	Metis Trail Interchange - Calgary	CALGARY	DEERFOOT/STONEY	44TH STREET NE CALGARY		2009	44.9		49.0		60.3		
82420 ZN1-2	44 ST NE (METIS TRAIL) CALGARY OVER HIGHWAY 201 (STONEY TRAIL)	CALGARY	CALGARY-NORTH EAST	201:02 L1 2.215, 201:02 R1 2.245		2008			62.0		29-02-2024		5.7
	SE SEC 34 TWP 25 RGE 29 W4M	SOUTHERN REGION	STGP	LOCAL ROAD	SIGN TRUSS STRU CTURE	2009					88.9		
	E/W DIRECTIONAL TO STONEY TRAIL FROM METIS TRAIL	CALGARY	DEERFOOT/STONEY	LOCAL ROAD							29-02-2024		
82420 ZN2-3	44 ST NE (METIS TRAIL) CALGARY OVER HIGHWAY 201 (STONEY TRAIL)	CALGARY	CALGARY-NORTH EAST		SPACE TRUSS STR UCTURE CANTILEV ER	2009					83.3		
	NE SEC 34 TWP 25 RGE 29 W4M	SOUTHERN REGION	STGP	LOCAL ROAD							29-02-2024		
82420 ZS1-4	NB EXIT FROM METIS TRAIL TO W STONEY TRAIL	CALGARY	DEERFOOT/STONEY	LOCAL ROAD	SPACE TRUSS STR UCTURE	2009					83.3		
	44 ST NE (METIS TRAIL) CALGARY OVER HIGHWAY 201 (STONEY TRAIL)	CALGARY	DEERFOOT/STONEY	LOCAL ROAD							04-03-2024		
82420 ZS2-5	NW SEC 34 TWP 25 RGE 29 W4M	SOUTHERN REGION	STGP	LOCAL ROAD	SPACE TRUSS STR UCTURE CANTILEV ER	2009					83.3		
	SB EXIT FROM METIS TRAIL TO E STONEY TRAIL	CALGARY	DEERFOOT/STONEY	LOCAL ROAD							29-02-2024		
82420 ZE1-6	44 ST NE (METIS TRAIL) CALGARY OVER HIGHWAY 201 (STONEY TRAIL)	CALGARY	CALGARY-NORTH EAST		SPACE TRUSS STR UCTURE CANTILEV ER	2009					88.9		
	SE SEC 33 TWP 25 RGE 29 W4M	SOUTHERN REGION	STGP	201:02 R1 1.032							29-02-2024		
82420 ZE2-7	EB EXIT (62) (0.50 KM) FROM STONEY TRAIL TO METIS TRAIL	CALGARY	DEERFOOT/STONEY	201:02 R1 1.032	SIGN TRUSS STRU CTURE	2009					88.9		
	44 ST NE (METIS TRAIL) CALGARY OVER HIGHWAY 201 (STONEY TRAIL)	CALGARY	DEERFOOT/STONEY	201:02 R1 1.488							29-02-2024		
82420 ZW1-8	SW SEC 34 TWP 25 RGE 29 W4M	SOUTHERN REGION	STGP	201:02 R1 1.488	SPACE TRUSS (CA NTILEVER) STRUC TURE	2009					72.2		
	WB EXIT (62) (0.50 KM) FROM STONEY TRAIL TO METIS TRAIL	CALGARY	DEERFOOT/STONEY	201:02 L1 3.483							04-03-2024		
	44 ST NE (METIS TRAIL) CALGARY OVER HIGHWAY 201 (STONEY TRAIL)	CALGARY	CALGARY-NORTH EAST	201:02 L1 3.483									


BF	Legal Land Location Structure Name Location Description	Region District Municipality	Managed By CMA Constituency	Span Types Located On Located Over	Structure Type	Usage Yr Built Yr Supstr	No. Spans Pipes Max Span Length Max Pipe Dia	Clear Rdwy Nom Length Skew	Single (t) Semi (t) Train (t)	Stru Suff Insp Date	Rat. % Rat. % Theor VCL On	Deck Height Theor VCL Over
82420 ZW2-9SW	SEC 35 TWP 25 RGE 29 W4M WB EXIT (62) FROM STONEY TRAIL TO METIS TRAIL 44 ST NE (METIS TRAIL) CALGARY OVER HIGHWAY 201 (STONEY TRAIL)	SOUTHERN REGION CALGARY CALGARY	STGP DEERFOOT/STONEY CALGARY-NORTH EAST	201:02 L1 3.006 201:02 L1 3.006	SPACE TRUSS STR UCTURE CANTILEV ER	2009				88.9 04-03-2024		
82420 ZE3-	SW SEC 34 TWP 25 RGE 29 W4M N/S DIRECTIONAL TO METIS TRAIL FROM EB STONEY TRAIL 44 ST NE (METIS TRAIL) CALGARY OVER HIGHWAY 201 (STONEY TRAIL)	SOUTHERN REGION CALGARY CALGARY	STGP DEERFOOT/STONEY CALGARY-NORTH EAST	RAMP 3395-1 E RAMP 3395-1 E	SIGN TRUSS STRU CTURE	2009				88.9 29-02-2024		
82421 ZE1-2	SE SEC 34 TWP 25 RGE 29 W4M 60 ST NE CALGARY OVER HIGHWAY 201 (STONEY TRAIL) 60 ST NE CALGARY OVER HIGHWAY 201 (STONEY TRAIL)	SOUTHERN REGION CALGARY CALGARY	STGP DEERFOOT/STONEY CALGARY-NORTH EAST	201:02 R1 2.786 201:02 R1 2.786	SPACE TRUSS (CA NTILEVER) STRUC TURE	2018				88.9 04-03-2024		
82421 ZE2-3	SW SEC 35 TWP 25 RGE 29 W4M 60 ST NE CALGARY OVER HIGHWAY 201 (STONEY TRAIL) 60 ST NE CALGARY OVER HIGHWAY 201 (STONEY TRAIL)	SOUTHERN REGION CALGARY CALGARY	STGP DEERFOOT/STONEY CALGARY-NORTH EAST	201:02 R1 3.461 201:02 R1 3.461	SPACE TRUSS STR UCTURE	2018				88.9 04-03-2024		
82423 -1	SE SEC 25 TWP 25 RGE 29 W4M CALGARY COUNTRY HILLS 112 Ave NE Country Hills Blvd (112 Ave) NE Over Provincial Highway 201 (Stoney Trail) at Calgary	SOUTHERN REGION CALGARY CALGARY	STGP DEERFOOT/STONEY CALGARY-NORTH EAST	NU 112 AVE NE CALGARY 201:02 R1 8.230, 201:02 L1 8.610	MAJOR BRIDGE	GS 2009 2008	2 43.5	21.3 87.0 2.0	28.0 49.0 62.0	61.1 60.3 26-02-2024		5.6 5.7
82423 ZN1-2	NE SEC 13 TWP 25 RGE 29 W4M NB EXIT 68 FROM STONEY TRAIL (1KM) TO COUNTRY HILLS BLVD Country Hills Blvd (112 Ave) NE Over Provincial Highway 201 (Stoney Trail) at Calgary	SOUTHERN REGION CALGARY CALGARY	STGP DEERFOOT/STONEY CALGARY-BHULLAR-MCCALL	201:02 L1 10.382 201:02 L1 10.382	SIGN TRUSS STRU CTURE	2009				88.9 27-02-2024		
82423 ZN2-3	NE SEC 24 TWP 25 RGE 29 W4M NB EXIT 68 FROM STONEY TRAIL TO COUNTRY HILLS BLVD Country Hills Blvd (112 Ave) NE Over Provincial Highway 201 (Stoney Trail) at Calgary	SOUTHERN REGION CALGARY CALGARY	STGP DEERFOOT/STONEY CALGARY-NORTH EAST	201:02 L1 9.301 201:02 L1 9.301	SPACE TRUSS STR UCTURE	2009				88.9 29-02-2024		
82423 ZS1-4	SE SEC 36 TWP 25 RGE 29 W4M SB EXIT 68 FROM STONEY TRAIL (1KM) TO COUNTRY HILLS BLVD Country Hills Blvd (112 Ave) NE Over Provincial Highway 201 (Stoney Trail) at Calgary	SOUTHERN REGION CALGARY CALGARY	STGP DEERFOOT/STONEY CALGARY-NORTH EAST	201:02 R1 6.512 201:02 R1 6.512	SPACE TRUSS (CA NTILEVER) STRUC TURE	2009				72.2 26-02-2024		
82423 ZS2-5	SE SEC 25 TWP 25 RGE 29 W4M SB EXIT 68 FROM STONEY TRAIL TO COUNTRY HILLS BLVD Country Hills Blvd (112 Ave) NE Over Provincial Highway 201 (Stoney Trail) at Calgary	SOUTHERN REGION CALGARY CALGARY	STGP DEERFOOT/STONEY CALGARY-NORTH EAST	201:02 R1 7.537 201:02 R1 7.537	SIGN TRUSS STRU CTURE	2009				83.3 26-02-2024		
82424 W-1	NE SEC 13 TWP 25 RGE 29 W4M Aiport Interchange 96 AVE NE (AIRPORT TRAIL) CALGARY OVER HWY 201 (STONEY TRAIL)	SOUTHERN REGION CALGARY CALGARY	STGP DEERFOOT/STONEY CALGARY-BHULLAR-MCCALL	NU 96 AVE NE CALGARY 201:02 R1 10.215, 201:02 L1 10.594	MAJOR BRIDGE	GS 2009 2009	2 43.5	8.8 83.5 5.0	28.0 49.0 62.0	66.7 61.8 27-02-2024		5.9 5.9
82424 ZN1-3	NE SEC 12 TWP 25 RGE 29 W4M NB EXIT 70 (1KM) FROM STONEY TRAIL TO 96 AVE 96 AVE NE (AIRPORT TRAIL) CALGARY OVER HWY 201 (STONEY TRAIL)	SOUTHERN REGION CALGARY CALGARY	STGP DEERFOOT/STONEY CALGARY-FALCONRIDGE	201:02 L1 12.533 201:02 L1 12.533	SPACE TRUSS (CA NTILEVER) STRUC TURE	2009				88.9 26-02-2024		
82424 ZN2-4	SE SEC 13 TWP 25 RGE 29 W4M NB EXIT 70 FROM STONEY TRAIL TO 96 AVE 96 AVE NE (AIRPORT TRAIL) CALGARY OVER HWY 201 (STONEY TRAIL)	SOUTHERN REGION CALGARY CALGARY	STGP DEERFOOT/STONEY CALGARY-BHULLAR-MCCALL	201:02 L1 11.585 201:02 L1 11.585	SIGN TRUSS STRU CTURE	2009				66.7 27-02-2024		
82424 ZS1-5	SE SEC 24 TWP 25 RGE 29 W4M Aiport Trail Interchange 96 AVE NE (AIRPORT TRAIL) CALGARY OVER HWY 201 (STONEY TRAIL)	SOUTHERN REGION CALGARY CALGARY	STGP DEERFOOT/STONEY CALGARY-NORTH EAST	201:02 R1 9.118 201:02 R1 9.118	TRUSS (CANTILEV ER) STRUCTURE	2023				100.0 29-02-2024		
82424 ZS2-6	SE SEC 24 TWP 25 RGE 29 W4M Aiport Trail Interchange 96 AVE NE (AIRPORT TRAIL) CALGARY OVER HWY 201 (STONEY TRAIL)	SOUTHERN REGION CALGARY CALGARY	STGP DEERFOOT/STONEY CALGARY-NORTH EAST	201:02 R1 9.520 201:02 R1 9.520	TUBE STRUCTURE	2023				100.0 29-02-2024		
82425 -1	SE SEC 1 TWP 25 RGE 29 W4M McNight Blvd NE Calgary Interchange MCKNIGHT BLVD NE CALGARY OVER HWY 201 (STONEY TRAIL)	SOUTHERN REGION CALGARY CALGARY	STGP DEERFOOT/STONEY CALGARY-CROSS	NU MCKNIGHT BLVD NE CALGARY 201:02 L1 15.039, 201:02 R1 14.661	MAJOR BRIDGE	GS 2008 2008	2 43.5	18.3 83.5	28.0 49.0 62.0	72.2 59.7 29-02-2024		5.6 6.1
82425 ZN1-2	SE SEC 36 TWP 24 RGE 29 W4M NB EXIT 74 (1KM) FROM STONEY TRAIL TO MCKNIGHT BLVD MCKNIGHT BLVD NE CALGARY OVER HWY 201 (STONEY TRAIL)	SOUTHERN REGION CALGARY CALGARY	STGP DEERFOOT/STONEY CALGARY-CROSS	201:02 L1 16.683 201:02 L1 16.683	SPACE TRUSS (CA NTILEVER) STRUC TURE	2009				88.9 26-02-2024		
82425 ZN2-3	NE SEC 36 TWP 24 RGE 29 W4M NB EXIT 74 FROM STONEY TRAIL TO MCKNIGHT BLVD MCKNIGHT BLVD NE CALGARY OVER HWY 201 (STONEY TRAIL)	SOUTHERN REGION CALGARY CALGARY	STGP DEERFOOT/STONEY CALGARY-CROSS	201:02 L1 15.800 201:02 L1 15.800	SPACE TRUSS STR UCTURE	2009				66.7 26-02-2024		
82425 ZS1-4	SE SEC 12 TWP 25 RGE 29 W4M SB EXIT 74 (1KM) FROM STONEY TRAIL TO MCKNIGHT BLVD MCKNIGHT BLVD NE CALGARY OVER HWY 201 (STONEY TRAIL)	SOUTHERN REGION CALGARY CALGARY	STGP DEERFOOT/STONEY CALGARY-FALCONRIDGE	201:02 R1 12.834 201:02 R1 12.834	SPACE TRUSS (CA NTILEVER) STRUC TURE	2009				72.2 26-02-2024		
82425 ZS2-5	NE SEC 1 TWP 25 RGE 29 W4M SB EXIT 74 FROM STONEY TRAIL TO MCKNIGHT BLVD MCKNIGHT BLVD NE CALGARY OVER HWY 201 (STONEY TRAIL)	SOUTHERN REGION CALGARY CALGARY	STGP DEERFOOT/STONEY CALGARY-FALCONRIDGE	201:02 R1 13.800 201:02 R1 13.800	SPACE TRUSS STR UCTURE	2009				77.8 26-02-2024		
82425 ZW1-6SE	SEC 1 TWP 25 RGE 29 W4M WB EXIT FROM MCKNIGHT BLVD TO NB STONEY TRAIL MCKNIGHT BLVD NE CALGARY OVER HWY 201 (STONEY TRAIL)	SOUTHERN REGION CALGARY CALGARY	STGP DEERFOOT/STONEY CALGARY-FALCONRIDGE	RAMP 3399-1 D RAMP 3399-1 D	SPACE TRUSS (CA NTILEVER) STRUC TURE	2009				83.3 26-02-2024		
82425 ZN3-7	NE SEC 36 TWP 24 RGE 29 W4M E-W DIRECTIONAL TO MCKNIGHT BLVD FROM NB STONEY TRAIL MCKNIGHT BLVD NE CALGARY OVER HWY 201 (STONEY TRAIL)	SOUTHERN REGION CALGARY CALGARY	STGP DEERFOOT/STONEY CALGARY-CROSS	RAMP 3399-1 E RAMP 3399-1 E	SPACE TRUSS STR UCTURE	2009				83.3 26-02-2024		

		<div>Transportation Infrastructure Management System</div> <div>Bridge Structures Report</div> <div>All 'IN SERVICE' Structures - Sorted By: File Number</div>										2025/03/06	
												Page 686 of 772	
BF	Legal Land Location Structure Name Location Description	Region District Municipality	Managed By CMA Constituency	Span Types Located On Located Over	Structure Type	Usage Yr Built Yr Supstr	No. Spans Pipes Max Span Length Max Pipe Dia	Clear Rdwy Nom Length Skew	Single (t) Semi (t) Train (t)	Stru Suff Insp	Rat. % Rat. % Date	Theor VCL On Meas VCL On	Deck Height Theor VCL Over Meas VCL Over
82426 N2-1	NE SEC 24 TWP 24 RGE 29 W4M	SOUTHERN REGION	STGP	NU	MAJOR BRIDGE	GS	3	24.5	28.0		66.7		
	NB STONEY TRAIL OVER HWY 1 E & W	CALGARY	STONEY TRAIL SE	201:02 L1 18.417		2009	37.0	85.5	49.0		48.9		5.5
	HWY 201 (STONEY TRAIL) INTERCHANGE AT 16 AVENUE NE (HWY 1) AT CALGARY	CALGARY	CALGARY-EAST	1:10 L1 1.038, RAMP 3400-1 C, 1:10 R1 1.039		2009			62.0		27-02-2024		6.7
82426 S2-2	NE SEC 24 TWP 24 RGE 29 W4M	SOUTHERN REGION	STGP	NU	MAJOR BRIDGE	GS	3	24.5	28.0		66.7		
	SB STONEY TRAIL OVER HWY 1 E & W	CALGARY	STONEY TRAIL SE	201:02 R1 18.036		2009	37.0	85.5	49.0		50.6		5.5
	HWY 201 (STONEY TRAIL) INTERCHANGE AT 16 AVENUE NE (HWY 1) AT CALGARY	CALGARY	CALGARY-EAST	RAMP 3400-1 C, 1:10 R1 0.999, 1:10 L1 0.999		2009			62.0		27-02-2024		6.7
82426 N1-3	NE SEC 24 TWP 24 RGE 29 W4M	SOUTHERN REGION	STGP	NU	MAJOR BRIDGE	GS	1	17.1	28.0		77.8		
	NB STONEY TRAIL OVER S-E RAMP FROM STONEY TRAIL TO HWY 1	CALGARY	STONEY TRAIL SE	201:02 L1 18.620		2009	27.0	27.0	49.0		58.8		5.9
	HWY 201 (STONEY TRAIL) INTERCHANGE AT 16 AVENUE NE (HWY 1) AT CALGARY	CALGARY	CALGARY-EAST	RAMP 3400-1 A		2009		-10.0	62.0		28-02-2024		6.0
82426 N3-4	SE SEC 25 TWP 24 RGE 29 W4M	SOUTHERN REGION	STGP	NU	MAJOR BRIDGE	GS	1	21.2	28.0		72.2		
	NB Stoney Trail over N-W Ramp from Stoney Trail to Hwy 1 W	CALGARY	STONEY TRAIL SE	201:02 L1 18.162		2009	28.0	28.0	49.0		52.2		6.0
	HWY 201 (STONEY TRAIL) INTERCHANGE AT 16 AVENUE NE (HWY 1) AT CALGARY	CALGARY	CALGARY-CROSS	RAMP 3400-1 E		2009		-19.0	62.0		28-02-2024		6.0
82426 S1-5	SE SEC 25 TWP 24 RGE 29 W4M	SOUTHERN REGION	STGP	NU	MAJOR BRIDGE	GS	1	17.1	28.0		72.2		
	SB Stoney Trail over N-W Ramp from Stoney Trail to Hwy 1 W	CALGARY	STONEY TRAIL SE	201:02 R1 17.780		2009	28.0	28.0	49.0		52.9		6.0
	HWY 201 (STONEY TRAIL) INTERCHANGE AT 16 AVENUE NE (HWY 1) AT CALGARY	CALGARY	CALGARY-CROSS	RAMP 3400-1 E		2009		-19.0	62.0		28-02-2024		6.0
82426 S3-6	NE SEC 24 TWP 24 RGE 29 W4M	SOUTHERN REGION	STGP	NU	MAJOR BRIDGE	GS	1	20.9	28.0		66.7		
	SB STONEY TRAIL OVER S-E RAMP FROM STONEY TRAIL TO HWY 1	CALGARY	STONEY TRAIL SE	201:02 R1 18.246		2009	27.0	27.0	49.0		52.2		5.9
	HWY 201 (STONEY TRAIL) INTERCHANGE AT 16 AVENUE NE (HWY 1) AT CALGARY	CALGARY	CALGARY-EAST	RAMP 3400-1 A		2009		-10.0	62.0		28-02-2024		6.0
82426 NW1-	NE SEC 24 TWP 24 RGE 29 W4M	SOUTHERN REGION	STGP	NU	MAJOR BRIDGE	GS	1	13.9	28.0		66.7		
	STONEY TRAIL N-W RAMP OVER S-E RAMP STONEY TRAIL TO HWY 1	CALGARY	STONEY TRAIL SE	RAMP 3400-1 E		2009	33.3	33.3	49.0		58.7		6.1
	HWY 201 (STONEY TRAIL) INTERCHANGE AT 16 AVENUE NE (HWY 1) AT CALGARY	CALGARY	CALGARY-EAST	RAMP 3400-1 A		2009			62.0		28-02-2024		6.2
82426 NW2-	NE SEC 24 TWP 24 RGE 29 W4M	SOUTHERN REGION	STGP	NU	MAJOR BRIDGE	GS	3	13.9	28.0		66.7		
	STONEY TRAIL N-W RAMP OVER HWY 1 E & W	CALGARY	STONEY TRAIL SE	RAMP 3400-1 E		2009	30.9	83.5	49.0		60.2		5.8
	HWY 201 (STONEY TRAIL) INTERCHANGE AT 16 AVENUE NE (HWY 1) AT CALGARY	CALGARY	CALGARY-EAST	1:10 L1 1.261, 1:10 R1 1.261, RAMP 3400-1 C		2009		19.0	62.0		28-02-2024		5.9
82426 SE1-9	SW SEC 25 TWP 24 RGE 29 W4M	SOUTHERN REGION	STGP	NU	MAJOR BRIDGE	GS	1	13.9	28.0		66.7		
	STONEY TRAIL S-E RAMP OVER N-W RAMP STONEY TRAIL TO HWY 1	CALGARY	STONEY TRAIL SE	RAMP 3400-1 A		2009	33.8	33.8	49.0		57.7		5.9
	HWY 201 (STONEY TRAIL) INTERCHANGE AT 16 AVENUE NE (HWY 1) AT CALGARY	CALGARY	CALGARY-CROSS	RAMP 3400-1 E		2009		45.0	62.0		28-02-2024		6.1
82426 SE2-	NW SEC 24 TWP 24 RGE 29 W4M	SOUTHERN REGION	STGP	WG	MAJOR BRIDGE	GS	2	13.9	28.0		66.7		
	STONEY TRAIL S-E RAMP OVER HWY 1 E & W	CALGARY	STONEY TRAIL SE	RAMP 3400-1 A		2009	45.2	84.6	49.0		61.6		5.8
	HWY 201 (STONEY TRAIL) INTERCHANGE AT 16 AVENUE NE (HWY 1) AT CALGARY	CALGARY	CALGARY-EAST	1:10 L1 0.781, 1:10 R1 0.782		2009		-16.0	62.0		28-02-2024		6.1
82426 ZN1-	NE SEC 13 TWP 24 RGE 29 W4M	SOUTHERN REGION	STGP	201:02 L1 20.327	SPACE TRUSS (CA NTILEVER) STRUC TURE	2009					83.3		
	NB EXIT 78 (1 KM) TO HWY 1 FROM STONEY TRAIL	CALGARY	STONEY TRAIL SE	201:02 L1 20.327							23-02-2024		
	HWY 201 (STONEY TRAIL) INTERCHANGE AT 16 AVENUE NE (HWY 1) AT CALGARY	CALGARY	CALGARY-EAST										
82426 ZN2-	SE SEC 24 TWP 24 RGE 29 W4M	SOUTHERN REGION	STGP	201:02 L1 19.306	SPACE TRUSS STR UCTURE	2009					83.3		
	NB EXIT 78 TO HWY 1 E FROM STONEY TRAIL	CALGARY	STONEY TRAIL SE	201:02 L1 19.306							23-02-2024		
	HWY 201 (STONEY TRAIL) INTERCHANGE AT 16 AVENUE NE (HWY 1) AT CALGARY	CALGARY	CALGARY-EAST										
82426 ZS1-	SE SEC 36 TWP 24 RGE 29 W4M	SOUTHERN REGION	STGP	201:02 R1 16.050	SPACE TRUSS (CA NTILEVER) STRUC TURE	2009					83.3		
	SB EXIT 78 (1 KM) TO HWY 1 FROM STONEY TRAIL	CALGARY	DEERFOOT/STONEY	201:02 R1 16.050							26-02-2024		
	HWY 201 (STONEY TRAIL) INTERCHANGE AT 16 AVENUE NE (HWY 1) AT CALGARY	CALGARY	CALGARY-CROSS										
82426 ZS2-	NE SEC 25 TWP 24 RGE 29 W4M	SOUTHERN REGION	STGP	201:02 R1 17.047	SPACE TRUSS STR UCTURE	2009					72.2		
	SB EXIT 78 TO HWY 1 E FROM STONEY TRAIL	CALGARY	DEERFOOT/STONEY	201:02 R1 17.047							26-02-2024		
	HWY 201 (STONEY TRAIL) INTERCHANGE AT 16 AVENUE NE (HWY 1) AT CALGARY	CALGARY	CALGARY-CROSS										
82426 ZE1-	NW SEC 24 TWP 24 RGE 29 W4M	SOUTHERN REGION	STGP	1:10 R1 0.488	SPACE TRUSS STR UCTURE	2009					72.2		
	EB EXIT (0.8 KM) FROM HWY 1 TO STONEY TRAIL N	CALGARY	STONEY TRAIL SE	1:10 R1 0.488							23-02-2024		
	HWY 201 (STONEY TRAIL) INTERCHANGE AT 16 AVENUE NE (HWY 1) AT CALGARY	CALGARY	CALGARY-EAST										
82426 ZE2-	NE SEC 24 TWP 24 RGE 29 W4M	SOUTHERN REGION	STGP	1:10 R1 0.948	SPACE TRUSS (CA NTILEVER) STRUC TURE	2009					88.9		
	EB EXIT FROM HWY 1 E TO STONEY TRAIL N	CALGARY	STONEY TRAIL SE	1:10 R1 0.948							26-02-2024		
	HWY 201 (STONEY TRAIL) INTERCHANGE AT 16 AVENUE NE (HWY 1) AT CALGARY	CALGARY	CALGARY-EAST	1:10 R1 0.948									
82426 ZW1-	SW SEC 30 TWP 24 RGE 28 W4M	SOUTHERN REGION	STGP	1:10 L1 1.944	SPACE TRUSS STR UCTURE	2009					72.2		
	WB EXIT FROM HWY 1 W TO STONEY TRAIL	CALGARY	CMA30	1:10 L1 1.944							23-02-2024		
	HWY 201 (STONEY TRAIL) INTERCHANGE AT 16 AVENUE NE (HWY 1) AT CALGARY	CT ROCKY VIEW	CHESTERMERE-										
82426 ZN3-	NE SEC 24 TWP 24 RGE 29 W4M	SOUTHERN REGION	STGP	201:02 R1 18.036	SPACE TRUSS (CA NTILEVER) STRUC TURE	2009					72.2		
	E/W DIRECTIONAL FROM STONEY TRAIL N TO HWY 1	CALGARY	STONEY TRAIL SE	RAMP 3400-1 E							23-02-2024		
	HWY 201 (STONEY TRAIL) INTERCHANGE AT 16 AVENUE NE (HWY 1) AT CALGARY	CALGARY	CALGARY-EAST	RAMP 3400-1 E									
82426 ZS3-	SE SEC 25 TWP 24 RGE 29 W4M	SOUTHERN REGION	STGP	201:02 R1 18.036	SPACE TRUSS STR UCTURE	2009					83.3		
	E/W DIRECTIONAL FROM STONEY TRAIL S TO HWY 1	CALGARY	STONEY TRAIL SE	RAMP 3400-1 A							26-02-2024		
	HWY 201 (STONEY TRAIL) INTERCHANGE AT 16 AVENUE NE (HWY 1) AT CALGARY	CALGARY	CALGARY-CROSS	RAMP 3400-1 A									
82426 ZW2-	SE SEC 25 TWP 24 RGE 29 W4M	SOUTHERN REGION	STGP	201:02 L1 19.549	SPACE TRUSS (CA NTILEVER) STRUC TURE	2009					83.3		
	N/S DIRECTIONAL FROM HWY 1 W TO STONEY TRAIL	CALGARY	STONEY TRAIL SE	RAMP 3400-1 D							23-02-2024		
	HWY 201 (STONEY TRAIL) INTERCHANGE AT 16 AVENUE NE (HWY 1) AT CALGARY	CALGARY	CALGARY-CROSS	RAMP 3400-1 D									
82440 N-1	SE SEC 24 TWP 24 RGE 29 W4M	SOUTHERN REGION	STGP	WG	MAJOR BRIDGE	RO	1	20.8	28.0		77.8		
	NB STONEY TRAIL OVER CNR AT CALGARY	CALGARY	STONEY TRAIL SE	201:02 L1 19.549		2009	23.4	23.4	49.0		63.1		
	PROVINCIAL HIGHWAY 201 OVER CNR AT CALGARY	CALGARY	CALGARY-EAST	CNR LINE,RAILWAY CNR		2009		45.0	62.0		23-02-2024		

		<div>Transportation Infrastructure Management System</div> <div>Bridge Structures Report</div> <div>All 'IN SERVICE' Structures - Sorted By: File Number</div>										2025/03/06	
												Page 687 of 772	
BF	Legal Land Location Structure Name Location Description	Region District Municipality	Managed By CMA Constituency	Span Types Located On Located Over	Structure Type	Usage Yr Built Yr Supstr	No. Spans Pipes Max Span Length Max Pipe Dia	Clear Rdwy Nom Length Skew	Single (t) Semi (t) Train (t)	Stru Suff Insp	Rat. % Rat. % Date	Theor VCL On Meas VCL On	Deck Height Theor VCL Over Meas VCL Over
82440 S-2	SE SEC 24 TWP 24 RGE 29 W4M SB STONEY TRAIL OVER CNR AT CALGARY PROVINCIAL HIGHWAY 201 OVER CNR AT CALGARY	SOUTHERN REGION CALGARY CALGARY	STGP STONEY TRAIL SE CALGARY-EAST	WG 201:02 R1 19.219 RAILWAY CNR	MAJOR BRIDGE	RO 2009 2009	1 23.4	20.8 23.4 45.0	28.0 49.0 62.0	77.8 61.8 23-02-2024			
82441 -1	SE SEC 13 TWP 24 RGE 29 W4M CALGARY 17 AVENUE SE OVER HWY 201 (SE STONEY TRAIL) AT CALGARY	SOUTHERN REGION CALGARY CALGARY	CRP STONEY TRAIL SE CALGARY-EAST	NU 17 AVENUE SOUTHEAST:02 R1 0.416, 17 201:02 L1 21.591, 201:04 R1 0.003, 201:04 L1	MAJOR BRIDGE	GS 2013 2013	2 43.5	35.0 87.0 0.0		77.8 59.6 07-06-2024			
82441 ZN1-2	SE SEC 12 TWP 24 RGE 29 W4M CALGARY 17TH AVE 17 AVENUE SE OVER HWY 201 (SE STONEY TRAIL) AT CALGARY	SOUTHERN REGION CALGARY CALGARY	CRP STONEY TRAIL SE CALGARY-PEIGAN	201:04 L1 1.055 201:04 L1 1.055	SPACE TRUSS STR UCTURE CANTILEV ER	2013				88.9 08-06-2024			
82441 ZN2-3	NE SEC 12 TWP 24 RGE 29 W4M CALGARY 17TH AVE 17 AVENUE SE OVER HWY 201 (SE STONEY TRAIL) AT CALGARY	SOUTHERN REGION CALGARY CALGARY	CRP STONEY TRAIL SE CALGARY-PEIGAN	201:04 L1 0.776 201:04 L1 0.776	DOUBLE TUBE ASS EMBLY STRUCTURE	2013				88.9 08-06-2024			
82441 ZS1-4	NE SEC 13 TWP 24 RGE 29 W4M CALGARY 17 AVENUE SE OVER HWY 201 (SE STONEY TRAIL) AT CALGARY	SOUTHERN REGION CALGARY CALGARY	STGP STONEY TRAIL SE CALGARY-EAST	201:02 R1 19.717 201:02 R1 19.717	SPACE TRUSS STR UCTURE CANTILEV ER	2013				83.3 23-02-2024			
82441 ZS2-5	SE SEC 13 TWP 24 RGE 29 W4M CALGARY - 17th Ave 17 AVENUE SE OVER HWY 201 (SE STONEY TRAIL) AT CALGARY	SOUTHERN REGION CALGARY CALGARY	CRP STONEY TRAIL SE CALGARY-EAST	201:02 R1 20.547, RAMP 3401-2 A 201:02 R1 20.547, RAMP 3401-2 A	DOUBLE TUBE ASS EMBLY STRUCTURE	2013				66.7 07-06-2024			
82441 ZE-6	SW SEC 13 TWP 24 RGE 29 W4M CALGARY - 17th Ave 17 AVENUE SE OVER HWY 201 (SE STONEY TRAIL) AT CALGARY	SOUTHERN REGION CALGARY CALGARY	CRP STONEY TRAIL SE CALGARY-PEIGAN	17 AVENUE SOUTHEAST:02 R1 0.004 17 AVENUE SOUTHEAST:02 R1 0.004	SPACE TRUSS STR UCTURE CANTILEV ER	2013				72.2 07-06-2024			
82441 ZW-7	SE SEC 13 TWP 24 RGE 29 W4M CALGARY 17 AVENUE SE OVER HWY 201 (SE STONEY TRAIL) AT CALGARY	SOUTHERN REGION CALGARY CALGARY	CRP STONEY TRAIL SE CALGARY-EAST	17 AVENUE SOUTHEAST:02 R1 0.983 17 AVENUE SOUTHEAST:02 R1 0.983	SPACE TRUSS STR UCTURE CANTILEV ER	2013				83.3 07-06-2024			
82442 -1	SE SEC 1 TWP 24 RGE 29 W4M CALGARY PEIGAN TRAIL SE OVER HWY 201 (SE STONEY TRAIL) AT CALGARY	SOUTHERN REGION CALGARY CALGARY	CRP STONEY TRAIL SE CALGARY-PEIGAN	NU PEIGAN TRAIL SOUTH EAST, PEIGAN TRAIL 201:04 R1 2.473, 201:04 L1 2.474, RAMP 3405-1	MAJOR BRIDGE	GS 2013 2013	2 44.5	40.1 89.0 -10.0		72.2 57.9 07-06-2024			
82442 ZN1-2	SE SEC 36 TWP 23 RGE 29 W4M CALGARY PEIGAN TRAIL PEIGAN TRAIL SE OVER HWY 201 (SE STONEY TRAIL) AT CALGARY	SOUTHERN REGION CALGARY CALGARY	CRP STONEY TRAIL SE CALGARY-PEIGAN	201:04 L1 4.086 201:04 L1 4.086	SPACE TRUSS STR UCTURE CANTILEV ER	2013				88.9 08-06-2024			
82442 ZN2-3	SE SEC 1 TWP 24 RGE 29 W4M CALGARY Peigan Trail PEIGAN TRAIL SE OVER HWY 201 (SE STONEY TRAIL) AT CALGARY	SOUTHERN REGION CALGARY CALGARY	CRP STONEY TRAIL SE CALGARY-PEIGAN	201:04 L1 3.220 201:04 L1 3.220	DOUBLE TUBE ASS EMBLY STRUCTURE	2013				83.3 08-06-2024			
82442 ZS1-4	SE SEC 12 TWP 24 RGE 29 W4M CALGARY Piegan Trail PEIGAN TRAIL SE OVER HWY 201 (SE STONEY TRAIL) AT CALGARY	SOUTHERN REGION CALGARY CALGARY	CRP STONEY TRAIL SE CALGARY-PEIGAN	201:04 R1 1.371 201:04 R1 1.371	SPACE TRUSS STR UCTURE CANTILEV ER	2013				83.3 07-06-2024			
82442 ZS2-5	NE SEC 1 TWP 24 RGE 29 W4M CALGARY Piegan Trail PEIGAN TRAIL SE OVER HWY 201 (SE STONEY TRAIL) AT CALGARY	SOUTHERN REGION CALGARY CALGARY	CRP STONEY TRAIL SE CALGARY-PEIGAN	201:04 R1 1.665 201:04 R1 1.665	DOUBLE TUBE ASS EMBLY STRUCTURE	2013				88.9 07-06-2024			
82442 ZW-6	SE SEC 1 TWP 24 RGE 29 W4M CALGARY PEIGAN TRAIL SE OVER HWY 201 (SE STONEY TRAIL) AT CALGARY	SOUTHERN REGION CALGARY CALGARY	CRP STONEY TRAIL SE CALGARY-PEIGAN	PEIGAN TRAIL PEIGAN TRAIL	SPACE TRUSS STR UCTURE CANTILEV ER	2013				88.9 07-06-2024			
82442 ZSW-	NW SEC 1 TWP 24 RGE 29 W4M CALGARY Piegan Trail PEIGAN TRAIL SE OVER HWY 201 (SE STONEY TRAIL) AT CALGARY	SOUTHERN REGION CALGARY CALGARY	CRP STONEY TRAIL SE CALGARY-PEIGAN	RAMP 3405-1 A RAMP 3405-1 A	SPACE TRUSS STR UCTURE CANTILEV ER	2013				88.9 07-06-2024			
82443 N-1	NE SEC 36 TWP 23 RGE 29 W4M CALGARY HWY 201 NB (SE STONEY TRAIL) OVER CNR AT CALGARY	SOUTHERN REGION CALGARY CALGARY	CRP STONEY TRAIL SE CALGARY-PEIGAN	PB 201:04 L1 3.275 CNR LINE,RAILWAY CNR	MAJOR BRIDGE	RO 2013 2013	1 14.0	24.4 14.0		88.9 66.1 08-06-2024			
82443 S-2	NE SEC 36 TWP 23 RGE 29 W4M HWY 201 SB (SE STONEY TRAIL) OVER CNR AT CALGARY HWY 201 SB (SE STONEY TRAIL) OVER CNR AT CALGARY	SOUTHERN REGION CALGARY CALGARY	CRP STONEY TRAIL SE CALGARY-PEIGAN	PB 201:04 R1 3.275 CNR AT CALGARY,RAILWAY CNR	MAJOR BRIDGE	RO 2013 2013	1 14.0	25.1 14.0		88.9 66.1 08-06-2024			
82444 -1	SE SEC 25 TWP 23 RGE 29 W4M CALGARY GLENMORE TRAIL GLENMORE TRAIL SE OVER HWY 201 (SE STONEY TRAIL) AT CALGARY	SOUTHERN REGION CALGARY CALGARY	CRP STONEY TRAIL SE CALGARY-PEIGAN	WG 560:02 R1 0.543, 560:02 L1 0.543 RAMP 3406-1 E, RAMP 3406-1 A, 201:04 R1	MAJOR BRIDGE	GS 2013 2013	2 55.5	26.2 110.0 3.0		72.2 57.2 08-06-2024			
82444 -2	NW SEC 24 TWP 23 RGE 29 W4M CALGARY CULVERT ON GLENMORE TRAIL SE OVER FOREST LAWN CREEK AT CALGARY	SOUTHERN REGION CALGARY CALGARY	CALGARY STONEY TRAIL SE CALGARY-PEIGAN	MP:MP GLENMORE TRAIL SE WATERCOURSE (WATERCRS-NI)	BRIDGE CULV	RV 2013	2	24.0		100.0 98.5 26-01-2018			
82444 ZN1-3	SE SEC 24 TWP 23 RGE 29 W4M CALGARY Glenmore Trail GLENMORE TRAIL SE OVER HWY 201 (SE STONEY TRAIL) AT CALGARY	SOUTHERN REGION CALGARY CALGARY	CRP STONEY TRAIL SE CALGARY-PEIGAN	201:04 L1 8.016, RAMP 3406-1 E 201:04 L1 8.016, RAMP 3406-1 E	SPACE TRUSS STR UCTURE CANTILEV ER	2013				88.9 09-06-2024			
82444 ZN2-4	NE SEC 24 TWP 23 RGE 29 W4M CALGARY Glenmore Trail GLENMORE TRAIL SE OVER HWY 201 (SE STONEY TRAIL) AT CALGARY	SOUTHERN REGION CALGARY CALGARY	CRP STONEY TRAIL SE CALGARY-PEIGAN	RAMP 3406-1 E, 201:04 L1 7.235 201:04 L1 7.235, RAMP 3406-1 E	DOUBLE TUBE ASS EMBLY STRUCTURE	2013				88.9 09-06-2024			

<div><div>Alberta</div><div>Transportation</div></div>		<div>Transportation Infrastructure Management System</div> <div>Bridge Structures Report</div> <div>All 'IN SERVICE' Structures - Sorted By: File Number</div>										2025/03/06	
												Page 688 of 772	
BF	Legal Land Location Structure Name Location Description	Region District Municipality	Managed By CMA Constituency	Span Types Located On Located Over	Structure Type	Usage Yr Built Yr Supstr	No. Spans Pipes Max Span Length Max Pipe Dia	Clear Rdwy Nom Length Skew	Single (t) Semi (t) Train (t)	Stru Suff Insp	Rat. % Rat. % Date	Theor VCL On Meas VCL On	Deck Height Theor VCL Over Meas VCL Over
82444 ZS1-5	SE SEC 36 TWP 23 RGE 29 W4M CALGARY Glenmore Trail GLENMORE TRAIL SE OVER HWY 201 (SE STONEY TRAIL) AT CALGARY	SOUTHERN REGION CALGARY CALGARY	CRP STONEY TRAIL SE CALGARY-PEIGAN	201:04 R1 4.704 201:04 R1 4.704	SPACE TRUSS STR UCTURE CANTILEV ER	2013					83.3 09-06-2024		
82444 ZS2-6	NE SEC 25 TWP 23 RGE 29 W4M CALGARY Glenmore Trail GLENMORE TRAIL SE OVER HWY 201 (SE STONEY TRAIL) AT CALGARY	SOUTHERN REGION CALGARY CALGARY	CRP STONEY TRAIL SE CALGARY-PEIGAN	201:04 R1 5.502 201:04 R1 5.502	TUBE STRUCTURE	2013					88.9 09-06-2024		
82444 ZE1-7	NW SEC 24 TWP 23 RGE 29 W4M CALGARY Glenmore Trail GLENMORE TRAIL SE OVER HWY 201 (SE STONEY TRAIL) AT CALGARY	SOUTHERN REGION CALGARY CALGARY	CRP STONEY TRAIL SE CALGARY-PEIGAN	560:01 R1 7.909 560:01 R1 7.909	SPACE TRUSS STR UCTURE CANTILEV ER	2013					72.2 08-06-2024		
82444 ZE2-8	NW SEC 24 TWP 23 RGE 29 W4M CALGARY Glenmore Trail GLENMORE TRAIL SE OVER HWY 201 (SE STONEY TRAIL) AT CALGARY	SOUTHERN REGION CALGARY CALGARY	CRP STONEY TRAIL SE CALGARY-PEIGAN	560:02 R1 0.022 560:02 R1 0.022	SPACE TRUSS STR UCTURE CANTILEV ER	2013					88.9 08-06-2024		
82444 ZNE-9	NE SEC 24 TWP 23 RGE 29 W4M CALGARY Glenmore Trail GLENMORE TRAIL SE OVER HWY 201 (SE STONEY TRAIL) AT CALGARY	SOUTHERN REGION CALGARY CALGARY	CRP STONEY TRAIL SE CALGARY-PEIGAN	RAMP 3406-1 E RAMP 3406-1 E	SPACE TRUSS STR UCTURE CANTILEV ER	2013					88.9 09-06-2024		
82444 ZSW-	SE SEC 25 TWP 23 RGE 29 W4M CALGARY Glenmore Trail GLENMORE TRAIL SE OVER HWY 201 (SE STONEY TRAIL) AT CALGARY	SOUTHERN REGION CALGARY CALGARY	CRP STONEY TRAIL SE CALGARY-PEIGAN	RAMP 3406-1 A RAMP 3406-1 A	SPACE TRUSS STR UCTURE CANTILEV ER	2013					83.3 09-06-2024		
82444 ZW-11	NE SEC 24 TWP 23 RGE 29 W4M CALGARY Glenmore Trail GLENMORE TRAIL SE OVER HWY 201 (SE STONEY TRAIL) AT CALGARY	SOUTHERN REGION CALGARY CALGARY	CRP STONEY TRAIL SE CALGARY-PEIGAN	560:02 L1 0.577 560:02 L1 0.577	TUBE (CANTILEVE R) STRUCTURE	2013					88.9 08-06-2024		
82444 ZE3-	SE SEC 25 TWP 23 RGE 29 W4M CALGARY Glenmore Trail GLENMORE TRAIL SE OVER HWY 201 (SE STONEY TRAIL) AT CALGARY	SOUTHERN REGION CALGARY CALGARY	CRP STONEY TRAIL SE CALGARY-PEIGAN	560:02 R1 0.703 560:02 R1 0.703	TUBE (CANTILEVE R) STRUCTURE	2013					88.9 08-06-2024		
82445 N-1	NE SEC 24 TWP 23 RGE 29 W4M CALGARY HWY 201 (SE STONEY TRAIL) OVER WID CANAL AT CALGARY	SOUTHERN REGION CALGARY CALGARY	CRP STONEY TRAIL SE CALGARY-PEIGAN	PB 201:04 L1 7.235, RAMP 3406-1 E WID - WID CANAL (WATERCRS-IC)	MAJOR BRIDGE	IC 2013 2013	3 34.5	26.8 74.7 -10.0			83.3 68.8 09-06-2024		
82445 S-2	NE SEC 24 TWP 23 RGE 29 W4M CALGARY HWY 201 (SE STONEY TRAIL) OVER WID CANAL AT CALGARY	SOUTHERN REGION CALGARY CALGARY	CRP STONEY TRAIL SE CALGARY-PEIGAN	PB RAMP 3406-1 G, 201:04 R1 7.228 WID - WID CANAL (WATERCRS-IC)	MAJOR BRIDGE	IC 2013 2013	3 34.5	30.1 74.7 -10.0			72.2 64.0 09-06-2024		
82446 N-1	SE SEC 13 TWP 23 RGE 29 W4M CALGARY HWY 201 (SE STONEY TRAIL) OVER CPR AT CALGARY	SOUTHERN REGION CALGARY CALGARY	CRP STONEY TRAIL SE CALGARY-PEIGAN	PB 201:04 L1 9.518 CPR LINE AT CALGARY,RAILWAY CPR	MAJOR BRIDGE	RO 2013 2013	1 34.5	29.9 34.5 4.0			88.9 68.3 10-06-2024		
82446 S-2	SE SEC 13 TWP 23 RGE 29 W4M CALGARY HWY 201 (SE STONEY TRAIL) OVER CPR AT CALGARY	SOUTHERN REGION CALGARY CALGARY	CRP STONEY TRAIL SE CALGARY-PEIGAN	PB 201:04 R1 9.520 CPR LINE AT CALGARY,RAILWAY CPR	MAJOR BRIDGE	RO 2013 2013	1 34.5	32.6 34.5			83.3 65.6 10-06-2024		
82447 N-1	NE SEC 12 TWP 23 RGE 29 W4M CALGARY 114 AVE SE OVER HWY 201 (SE STONEY TRAIL) AT CALGARY	SOUTHERN REGION CALGARY CALGARY	CRP STONEY TRAIL SE CALGARY-PEIGAN	PB 201:04 L1 10.069 114 AVENUE SE	MAJOR BRIDGE	GS 2013 2013	1 38.3	29.6 38.3 -3.0	28.0 49.0 62.0		88.9 70.5 10-06-2024		
82447 S-2	NE SEC 12 TWP 23 RGE 29 W4M CALGARY 114 AVE SE OVER HWY 201 (SE STONEY TRAIL) AT CALGARY	SOUTHERN REGION CALGARY CALGARY	CRP STONEY TRAIL SE CALGARY-PEIGAN	PB 201:04 R1 10.067, RAMP 3407-1 C 114 AVENUE SE	MAJOR BRIDGE	GS 2013 2013	1 38.3	29.0 38.3	28.0 49.0 62.0		88.9 70.5 10-06-2024		
82447 -3	NE SEC 12 TWP 23 RGE 29 W4M CALGARY 114th Ave 114 AVE SE OVER HWY 201 (SE STONEY TRAIL) AT CALGARY	SOUTHERN REGION CALGARY CALGARY	CRP STONEY TRAIL SE CALGARY-PEIGAN	PB 114 AVENUE SOUTHEAST:02 L1 1.119, 114 WATERCOURSE (WATERCRS-NI)	MAJOR BRIDGE	RV 2013 2013	1 28.0	35.4 28.0 15.0	28.0 49.0 62.0		88.9 76.3 10-06-2024		
82447 ZN1-4	NE SEC 1 TWP 23 RGE 29 W4M CALGARY 114th Ave 114 AVE SE OVER HWY 201 (SE STONEY TRAIL) AT CALGARY	SOUTHERN REGION CALGARY CALGARY	CRP STONEY TRAIL SE CALGARY-PEIGAN	201:04 L1 11.355 201:04 L1 11.355	SPACE TRUSS STR UCTURE CANTILEV ER	2013					83.3 10-06-2024		
82447 ZN2-5	SE SEC 12 TWP 23 RGE 29 W4M CALGARY 114th Ave 114 AVE SE OVER HWY 201 (SE STONEY TRAIL) AT CALGARY	SOUTHERN REGION CALGARY CALGARY	CRP STONEY TRAIL SE CALGARY-PEIGAN	201:04 L1 10.922 201:04 L1 10.922	DOUBLE TUBE ASS EMBLY STRUCTURE	2013					88.9 10-06-2024		
82447 ZS1-6	NE SEC 13 TWP 23 RGE 29 W4M CALGARY 114th Ave 114 AVE SE OVER HWY 201 (SE STONEY TRAIL) AT CALGARY	SOUTHERN REGION CALGARY CALGARY	CRP STONEY TRAIL SE CALGARY-PEIGAN	201:04 R1 8.528 201:04 R1 8.528	SPACE TRUSS STR UCTURE CANTILEV ER	2013					88.9 10-06-2024		
82447 ZS2-7	SE SEC 13 TWP 23 RGE 29 W4M CALGARY 114th Ave 114 AVE SE OVER HWY 201 (SE STONEY TRAIL) AT CALGARY	SOUTHERN REGION CALGARY CALGARY	CRP STONEY TRAIL SE CALGARY-PEIGAN	201:04 R1 9.282 201:04 R1 9.282	DOUBLE TUBE ASS EMBLY STRUCTURE	2013					83.3 10-06-2024		
82447 ZE1-8	NW SEC 12 TWP 23 RGE 29 W4M CALGARY 114th Ave 114 AVE SE OVER HWY 201 (SE STONEY TRAIL) AT CALGARY	SOUTHERN REGION CALGARY CALGARY	CRP STONEY TRAIL SE CALGARY-PEIGAN	114 AVENUE SOUTHEAST:02 R1 0.307 114 AVENUE SOUTHEAST:02 R1 0.307	SPACE TRUSS (CA NTILEVER) STRUC TURE	2013					88.9 10-06-2024		
82449 N-1	NE SEC 26 TWP 22 RGE 29 W4M 88 ST SE NB TO HWY 201 (SE STONEY TRAIL) OVER HWY 22X AT CA 88 ST SE NB TO HWY 201 (SE STONEY TRAIL) OVER HWY 22X AT CALGARY	SOUTHERN REGION CALGARY CALGARY	CRP STONEY TRAIL SE CALGARY-SOUTH EAST	PB 88 STREET SE CALGARY 22X:04 R1 1.093, 22X:04 L1 1.256	MAJOR BRIDGE	GS 2013 2013	2 31.6	25.3 62.8 -6.0			83.3 66.9 12-06-2024		

		<div>Transportation Infrastructure Management System</div> <div>Bridge Structures Report</div> <div>All 'IN SERVICE' Structures - Sorted By: File Number</div>										2025/03/06	
												Page 689 of 772	
BF	Legal Land Location Structure Name Location Description	Region District Municipality	Managed By CMA Constituency	Span Types Located On Located Over	Structure Type	Usage Yr Built Yr Supstr	No. Spans Pipes Max Span Length Max Pipe Dia	Clear Rdwy Nom Length Skew	Single (t) Semi (t) Train (t)	Stru Suff Insp	Rat. % Rat. % Date	Theor VCL On Meas VCL On	Deck Height Theor VCL Over Meas VCL Over
82449	SR2-2 NE SEC 26 TWP 22 RGE 29 W4M CALGARY HWY 201 (SE STONEY TRAIL) SB RAMP TO 88 ST SE SB OVER HWY 22X AT CALGARY	SOUTHERN REGION CALGARY CALGARY	CRP STONEY TRAIL SE CALGARY-SOUTH EAST	PB 88 STREET SE 22X:04 L1 1.238, 22X:04 R1 1.072	MAJOR BRIDGE	GS 2013 2013	2 33.6	23.6 64.7 -6.0			88.9 69.9 12-06-2024		
82449	W-3 SE SEC 35 TWP 22 RGE 29 W4M HWY 22X WB OVER HWY 201 (SE STONEY TRAIL) AT CALGARY HWY 22X WB OVER HWY 201 (SE STONEY TRAIL) AT CALGARY	SOUTHERN REGION CALGARY CALGARY	CRP STONEY TRAIL SE CALGARY-HAYS	NU 22X:04 L1 0.859 201:04 L1 14.746, 201:04 R1 14.709	MAJOR BRIDGE	GS 2013 2013	2 45.8	12.9 90.5 -31.0			66.7 44.2 12-06-2024		
82449	SR1-4 SE SEC 35 TWP 22 RGE 29 W4M SB HWY 201 (SE STONEY TRAIL) RAMP TO 88 ST SE OVER HWY 201 HWY 201 (SE STONEY TRAIL) SB RAMP TO 88 ST SE SB OVER HWY 201 AT CALGARY	SOUTHERN REGION CALGARY CALGARY	CRP STONEY TRAIL SE CALGARY-HAYS	WG RAMP 472-2 A 201:04 L1 14.363, 201:04 R1 14.350	MAJOR BRIDGE	GS 2013 2013	2 59.0	16.6 113.1 45.0			77.8 60.6 13-06-2024		
82449	ZS2-5 NE SEC 35 TWP 22 RGE 29 W4M 88 ST SE NB TO HWY 201 (SE STONEY TRAIL) OVER HWY 22X AT CA LOCATED ON/OVER HWY 201- HWY 201 W EXIT 96, STONEY TRAIL, HWY 22X E, 88 ST SE	SOUTHERN REGION CALGARY CALGARY	CRP STONEY TRAIL SE CALGARY-HAYS	201:04 R1 13.588 201:04 R1 13.588	DOUBLE TUBE ASS EMBLY STRUCTURE	2013					88.9 13-06-2024		
82449	ZS3-6 NE SEC 35 TWP 22 RGE 29 W4M 88 ST SE NB TO HWY 201 (SE STONEY TRAIL) OVER HWY 22X AT CA LOCATED ON/OVER S RAMP TO 88 ST - HWY 22X E, EXIT 1km	SOUTHERN REGION CALGARY CALGARY	CRP STONEY TRAIL SE CALGARY-HAYS	88 STREET SE 88 STREET SE	SPACE TRUSS (CA NTILEVER) STRUC TURE	2013					66.7 13-06-2024		
82449	ZS4-7 SE SEC 35 TWP 22 RGE 29 W4M 88 ST SE NB TO HWY 201 (SE STONEY TRAIL) OVER HWY 22X AT CA LOCATED ON/OVER S RAMP TO 88 ST - 88 ST SE SOUTH, HWY 22X EAST	SOUTHERN REGION CALGARY CALGARY	CRP STONEY TRAIL SE CALGARY-HAYS	88 STREET SE 88 STREET SE	SPACE TRUSS (CA NTILEVER) STRUC TURE	2013					72.2 12-06-2024		
82449	ZE1-8 NW SEC 26 TWP 22 RGE 29 W4M 88 ST SE NB TO HWY 201 (SE STONEY TRAIL) OVER HWY 22X AT CA LOCATED ON/OVER HWY 201 - HWY 22X E, EXIT 96, 88 ST SE SOUTH, 500m	SOUTHERN REGION CALGARY CALGARY	CRP STONEY TRAIL SE CALGARY-SOUTH EAST	201:04 L1 15.707 201:04 L1 15.707	SPACE TRUSS STR UCTURE CANTILEV ER	2013					88.9 12-06-2024		
82449	ZE2-9 NW SEC 26 TWP 22 RGE 29 W4M 88 ST SE NB TO HWY 201 (SE STONEY TRAIL) OVER HWY 22X AT CA LOCATED ON/OVER W RAMP TO HWY 22X - HWY 201 N, EXIT 96, STONEY TRAIL	SOUTHERN REGION CALGARY CALGARY	CRP STONEY TRAIL SE CALGARY-SOUTH EAST	201:04 L1 15.561 201:04 L1 15.561	DOUBLE TUBE ASS EMBLY STRUCTURE	2013					88.9 12-06-2024		
82449	ZE3- NW SEC 26 TWP 22 RGE 29 W4M 88 ST SE NB TO HWY 201 (SE STONEY TRAIL) OVER HWY 22X AT CA LOCATED ON/OVER W RAMP TO HWY 22X - HWY 22X E, 88 ST SE SOUTH	SOUTHERN REGION CALGARY CALGARY	CRP STONEY TRAIL SE CALGARY-SOUTH EAST	22X:04 R1 0.289 22X:04 R1 0.289	DOUBLE TUBE ASS EMBLY STRUCTURE	2013					88.9 12-06-2024		
82449	ZW1- SW SEC 36 TWP 22 RGE 29 W4M 88 ST SE NB TO HWY 201 (SE STONEY TRAIL) OVER HWY 22X AT CA LOCATED ON HWY 22X, LOCATED OVER HWY 22X - HWY 201, STONEY TRAIL, WEST/NORTH	SOUTHERN REGION CALGARY CALGARY	CRP STONEY TRAIL SE CALGARY-HAYS	22X:04 L1 1.914 22X:04 L1 1.914	DOUBLE TUBE ASS EMBLY STRUCTURE	2013					88.9 12-06-2024		
82449	ZS1- NE SEC 35 TWP 22 RGE 29 W4M 88 ST SE NB TO HWY 201 (SE STONEY TRAIL) OVER HWY 22X AT CA 88 ST SE NB TO HWY 201 (SE STONEY TRAIL) OVER HWY 22X AT CALGARY	SOUTHERN REGION CALGARY CALGARY	CRP STONEY TRAIL SE CALGARY-HAYS	201:04 R1 13.337 201:04 R1 13.337	DOUBLE TUBE ASS EMBLY STRUCTURE	2013					88.9 13-06-2024		
82450	-1 NW SEC 27 TWP 22 RGE 29 W4M CALGARY 52 ST SE OVER HWY 201 (SE STONEY TRAIL) AT CALGARY	SOUTHERN REGION CALGARY CALGARY	CRP STONEY TRAIL SE CALGARY-SOUTH EAST	NU 52ND STREET SE CALGARY 201:04 R1 17.240, 201:04 L1 17.290	MAJOR BRIDGE	GS 2013 2013	2 46.9	16.0 83.5 0.0			72.2 45.7 13-06-2024		
82450	ZN1-2 NW SEC 27 TWP 22 RGE 29 W4M CALGARY LOCATED ON/OVER 52 ST - HWY 201 W STONEY TR, HWY E STONEY TR EXIT 400m, 52 ST	SOUTHERN REGION CALGARY CALGARY	CRP STONEY TRAIL SE CALGARY-SOUTH EAST	52 STREET SE 52 STREET SE	TUBE STRUCTURE	2013					88.9 07-06-2024		
82450	ZS1-3 SW SEC 34 TWP 22 RGE 29 W4M CALGARY LOCATED ON/OVER 52 ST - 52 ST SE N, HWY 201 W STONEY TR EXIT 400m, HWY 201 E	SOUTHERN REGION CALGARY CALGARY	CRP STONEY TRAIL SE CALGARY-HAYS	52 STREET SE 52 STREET SE	SPACE TRUSS (CA NTILEVER) STRUC TURE	2013					88.9 07-06-2024		
82450	ZE1-4 NE SEC 28 TWP 22 RGE 29 W4M CALGARY LOCATED ON/OVER HWY 201 - 52 ST SE EXIT 500m, EXIT 99	SOUTHERN REGION CALGARY CALGARY	CRP STONEY TRAIL SE CALGARY-SOUTH EAST	201:04 L1 18.012 201:04 L1 18.012	SPACE TRUSS (CA NTILEVER) STRUC TURE	2013					83.3 07-06-2024		
82450	ZE2-5 NE SEC 28 TWP 22 RGE 29 W4M CALGARY LOCATED ON/OVER HWY 201- HWY 201 E STONEY TR, HWY 22X E EXIT 96, 88 ST SE, S	SOUTHERN REGION CALGARY CALGARY	CRP STONEY TRAIL SE CALGARY-SOUTH EAST	201:04 L1 17.806 201:04 L1 17.806	TUBE STRUCTURE	2013					88.9 07-06-2024		
82450	ZW1-6NE SEC 27 TWP 22 RGE 29 W4M CALGARY LOCATED ON/OVER HWY 201 - 52 ST SE, EXIT 500m, EXIT 99	SOUTHERN REGION CALGARY CALGARY	CRP STONEY TRAIL SE CALGARY-HAYS	201:04 R1 16.505 201:04 R1 16.505	SPACE TRUSS STR UCTURE CANTILEV ER	2013					88.9 13-06-2024		
82450	ZW2-7NE SEC 27 TWP 22 RGE 29 W4M CALGARY LOCATED ON/OVER HWY 201 - HWY 2 S DEERFOOT TR, EXIT 101B, HWY 201 W STONEY TR	SOUTHERN REGION CALGARY CALGARY	CRP STONEY TRAIL SE CALGARY-HAYS	201:04 R1 16.693 201:04 R1 16.693	TUBE STRUCTURE	2013					88.9 13-06-2024		
82450	ZNE-8 SW SEC 28 TWP 22 RGE 29 W4M CALGARY 52 ST SE OVER HWY 201 (SE STONEY TRAIL) AT CALGARY	SOUTHERN REGION CALGARY CALGARY	CRP STONEY TRAIL SE CALGARY-SOUTH EAST	2:15 R2 11.752 2:15 R2 11.752	TUBE STRUCTURE	2013					88.9 13-06-2024		
82451	-1 SW SEC 29 TWP 22 RGE 29 W4M CALGARY MCKENZIE LAKE BLVD/CRANSTON BLVD SE OVER HWY 201 (SE STONEY TRAIL) AT	SOUTHERN REGION CALGARY CALGARY	CRP STONEY TRAIL SE CALGARY-SOUTH EAST	PB MCKENZIE LAKE BLVD SE CALGARY 201:06 R1 1.210, 2:15 R3 10.892, 201:06 L1 1.198	MAJOR BRIDGE	GS 2013 2013	3 36.9	22.0 94.8 -2.0			72.2 58.8 06-06-2024		
82451	ZN1-2 SW SEC 29 TWP 22 RGE 29 W4M CALGARY LOCATED ON/OVER MCKENZIE LAKE BLVD - HWY 201 W STONEY TR, HWY 2 N DEERFOOT	SOUTHERN REGION CALGARY CALGARY	CRP STONEY TRAIL SE CALGARY-SOUTH EAST	LOCAL ROAD LOCAL ROAD	SPACE TRUSS (CA NTILEVER) STRUC TURE	2013					83.3 07-06-2024		


		Transportation Infrastructure Management System Bridge Structures Report All 'IN SERVICE' Structures - Sorted By: File Number										2025/03/06	
												Page 690 of 772	
BF	Legal Land Location Structure Name Location Description	Region District Municipality	Managed By CMA Constituency	Span Types Located On Located Over	Structure Type	Usage Yr Built Yr Supstr	No. Spans Pipes Max Span Length Max Pipe Dia	Clear Rdwy Nom Length Skew	Single (t) Semi (t) Train (t)	Stru Suff Insp	Rat. % Rat. % Date	Theor VCL On Meas VCL On	Deck Height Theor VCL Over Meas VCL Over
82451	ZS1-3 SW SEC 29 TWP 22 RGE 29 W4M CALGARY LOCATED ON/OVER CRANSTON BLVD - HWY 2 N DEERFOOT TR, HWY 201 W STONEY TR	SOUTHERN REGION CALGARY CALGARY	CRP STONEY TRAIL SE CALGARY-HAYS	LOCAL ROAD LOCAL ROAD	SPACE TRUSS (CANTILEVER) STRUCTURE	2013					88.9 07-06-2024		
82451	ZE2-5 SE SEC 25 TWP 22 RGE 1 W5M CALGARY LOCATED ON/OVER HWY 201 - E HWY 2, EXIT 101, MCKENZIE LAKE, EXIT 1	SOUTHERN REGION CALGARY CALGARY	CRP STONEY TRAIL SE CALGARY-SOUTH EAST	201:06 L1 2.020 201:06 L1 2.020	TUBE STRUCTURE	2013					72.2 06-06-2024		
82451	ZE3-6 SW SEC 29 TWP 22 RGE 29 W4M CALGARY LOCATED ON/OVER HWY 201 - EAST, HWY 2, EXIT 101	SOUTHERN REGION CALGARY CALGARY	CRP STONEY TRAIL SE CALGARY-SOUTH EAST	201:06 L1 1.571 201:06 L1 1.571	TUBE STRUCTURE	2013					88.9 06-06-2024		
82451	ZSW- NE SEC 29 TWP 22 RGE 29 W4M CALGARY LOCATED ON/OVER RAMP 683-A - WEST STONEY TR, CRANSTON BLVD	SOUTHERN REGION CALGARY CALGARY	CRP STONEY TRAIL SE CALGARY-HAYS	RAMP 683-2 A RAMP 683-2 A	TRUSS (CANTILEVER) STRUCTURE	2013					88.9 17-06-2024		
82452	-1 SE SEC 26 TWP 22 RGE 1 W5M CALGARY CHAPARRAL BLVD/SUN VALLEY BLVD SE OVER HWY 201 (SE STONEY TRAIL) AT CALGARY	SOUTHERN REGION CALGARY CALGARY	CRP STONEY TRAIL SE CALGARY-SHAW	NU SUN VALLEY BLVD SE CALGARY 201:06 R1 3.613, 201:06 L1 3.612	MAJOR BRIDGE	GS 2013 2013	2 47.0	22.0 90.6 0.0	28.0 49.0 62.0		72.2 61.1 06-06-2024		
82452	ZN1-2 NE SEC 23 TWP 22 RGE 1 W5M CALGARY LOCATED ON/OVER SUN VALLEY BLVD - HWY 201 W STONEY TR, HWY 201 E STONEY TR	SOUTHERN REGION CALGARY CALGARY	CRP STONEY TRAIL SE CALGARY-SHAW	LOCAL ROAD LOCAL ROAD	SPACE TRUSS (CANTILEVER) STRUCTURE	2013					77.8 06-06-2024		
82452	ZS1-3 SE SEC 26 TWP 22 RGE 1 W5M CALGARY LOCATED ON/OVER CHAPARRAL BLVD - HWY 201 E STONEY TR, HWY 201 WEST	SOUTHERN REGION CALGARY CALGARY	CRP STONEY TRAIL SE CALGARY-FISH CREEK	LOCAL ROAD LOCAL ROAD	SPACE TRUSS (CANTILEVER) STRUCTURE	2013					88.9 06-06-2024		
82452	ZE1-4 SW SEC 26 TWP 22 RGE 1 W5M CALGARY LOCATED ON/OVER HWY 201 - CHAPARRAL BLVD, SUN VALLEY BLVD, EXIT 500m, EXIT 3	SOUTHERN REGION CALGARY CALGARY	CRP STONEY TRAIL SE CALGARY-SHAW	201:06 L1 4.582 201:06 L1 4.582	SPACE TRUSS (CANTILEVER) STRUCTURE	2013					88.9 06-06-2024		
82452	ZE2-5 SE SEC 26 TWP 22 RGE 1 W5M CALGARY LOCATED ON/OVER HWY 201 - HWY 201 E STONEY TR, 300m LANE ENDS, CHAPARRAL	SOUTHERN REGION CALGARY CALGARY	CRP STONEY TRAIL SE CALGARY-SHAW	201:06 L1 4.140 201:06 L1 4.140	TUBE STRUCTURE	2013					83.3 06-06-2024		
82452	ZW1-6SE SEC 25 TWP 22 RGE 1 W5M CALGARY LOCATED ON/OVER HWY 201 -CHAPARRAL BLVD/SUN VALLEY BLVD, EXIT 1.1km, EXIT 3	SOUTHERN REGION CALGARY CALGARY	CRP STONEY TRAIL SE CALGARY-HAYS	201:06 R1 2.010 201:06 R1 2.010	SPACE TRUSS (CANTILEVER) STRUCTURE	2013					88.9 07-06-2024		
82452	ZW2-7SW SEC 25 TWP 22 RGE 1 W5M CALGARY LOCATED ON/OVER HWY 201 - HWY 201 W STONEY TR, 300m LANE ENDS, CHAPARRAL	SOUTHERN REGION CALGARY CALGARY	CRP STONEY TRAIL SE CALGARY-FISH CREEK	201:06 R1 2.913 201:06 R1 2.913	TUBE STRUCTURE	2013					88.9 07-06-2024		
82454	WR-1 SE SEC 28 TWP 22 RGE 1 W5M JAMES MCKEVITT CALGARY 6th ST SW RAMP TO HWY 201 WB JAMES MCKEVITT	SOUTHERN REGION CALGARY CALGARY	Mountain View Partners GP UNDEFINED CMA CALGARY-SHAW	NU RAMP 3744-1 D RAMP 3744-1 C	MAJOR BRIDGE	GF 2021 2021	1 55.1	9.3 55.1 60.0	28.0 49.0 62.0		88.9 73.4 14-04-2023		
82456	-1 SE SEC 36 TWP 23 RGE 29 W4M CALGARY (61 AVE SE) 61 AVE SE OVER HWY 201 (SE STONEY TRAIL) AT CALGARY	SOUTHERN REGION CALGARY CALGARY	CRP STONEY TRAIL SE CALGARY-PEIGAN	PB LOCAL ROAD 201:04 R1 4.439, 201:04 L1 4.440	MAJOR BRIDGE	GF 2013 2013	2 37.0	11.4 74.0 0.0	28.0 49.0 62.0		83.3 70.1 08-06-2024		
82457	-1 NW SEC 21 TWP 22 RGE 29 W4M SETON BLVD SE/CRANSTON BLVD SE NB DEERFOOT TR TO EB STONEY TRAIL (HWY 216) OVER WB 196 AVE TO NB DEERFOOT	SOUTHERN REGION CALGARY CALGARY	CRP STONEY TRAIL SE CALGARY-SOUTH EAST	NU RAMP 2480-2 E 2:15 R2 10.556	MAJOR BRIDGE	GF 2013 2013	1 47.7	11.0 47.7 60.0	28.0 49.0 62.0		61.1 61.3 12-06-2024		
82460	-1 SE SEC 28 TWP 22 RGE 1 W5M 6th St CALGARY PROVINCIAL HIGHWAY 201 OVER 6TH STREET IN CALGARY	SOUTHERN REGION CALGARY CALGARY	Mountain View Partners GP UNDEFINED CMA CALGARY-SHAW	NU SHERIFF KING STREET SOUTHWEST:02 R1 201:06 R1 6.876, RAMP 4018-2 A, 201:06 L1	MAJOR BRIDGE	GS 2021 2021	2 49.9	24.0 93.2 0.0	28.0 49.0 62.0		88.9 72.2 27-01-2025		
82460	ZN1-2 NE SEC 21 TWP 22 RGE 1 W5M CALGARY PROVINCIAL HIGHWAY 201 OVER 6TH STREET IN CALGARY	SOUTHERN REGION CALGARY CALGARY	Mountain View Partners GP UNDEFINED CMA CALGARY-SHAW	SHERIFF KING STREET SOUTHWEST:02 R1 SHERIFF KING STREET SOUTHWEST:02 R1	TRUSS (CANTILEVER) STRUCTURE	2021					100.0 27-01-2025		
82460	ZS1-3 SE SEC 28 TWP 22 RGE 1 W5M CALGARY PROVINCIAL HIGHWAY 201 OVER 6TH STREET IN CALGARY	SOUTHERN REGION CALGARY CALGARY	Mountain View Partners GP UNDEFINED CMA CALGARY-SHAW	SHERIFF KING STREET SOUTHWEST:02 L1 SHERIFF KING STREET SOUTHWEST:02 L1	TRUSS (CANTILEVER) STRUCTURE	2021					100.0 27-01-2025		
82460	ZE1-4 SE SEC 28 TWP 22 RGE 1 W5M CALGARY PROVINCIAL HIGHWAY 201 OVER 6TH STREET IN CALGARY	SOUTHERN REGION CALGARY CALGARY	Mountain View Partners GP UNDEFINED CMA CALGARY-SHAW	201:06 L1 7.411 201:06 L1 7.411	TRUSS (CANTILEVER) STRUCTURE	2021					100.0 27-01-2025		
82460	ZE2-5 SE SEC 28 TWP 22 RGE 1 W5M CALGARY PROVINCIAL HIGHWAY 201 OVER 6TH STREET IN CALGARY	SOUTHERN REGION CALGARY CALGARY	Mountain View Partners GP UNDEFINED CMA CALGARY-SHAW	RAMP 4018-2 A, 201:06 L1 6.934 201:06 L1 6.934, RAMP 4018-2 A	TUBE STRUCTURE	2021					100.0 27-01-2025		
82460	ZW1-6SW SEC 27 TWP 22 RGE 1 W5M CALGARY PROVINCIAL HIGHWAY 201 OVER 6TH STREET IN CALGARY	SOUTHERN REGION CALGARY CALGARY	Mountain View Partners GP UNDEFINED CMA CALGARY-SHAW	201:06 R1 6.676 201:06 R1 6.676	TRUSS (CANTILEVER) STRUCTURE	2021					100.0 31-01-2025		
82461	-1 SW SEC 28 TWP 22 RGE 1 W5M SPRUCE MEADOWS WAY CALGARY PROVINCIAL HIGHWAY 201 OVER JAMES MCKEVITT STREET IN CALGARY	SOUTHERN REGION CALGARY CALGARY	Mountain View Partners GP UNDEFINED CMA CALGARY-SHAW	NU JAMES MCKEVITT ROAD SOUTHWEST:02 R1 RAMP 3744-1 F, RAMP 3744-1 A, 201:06 L1	MAJOR BRIDGE	GS 2021 2021	2 57.9	31.6 109.5 0.0	28.0 49.0 62.0		88.9 70.9 27-01-2025		

BF	Legal Land Location Structure Name Location Description	Region District Municipality	Managed By CMA Constituency	Span Types Located On Located Over	Structure Type	Usage Yr Built Yr Supstr	No. Spans/Pipes Max Span Length Max Pipe Dia	Clear Rdwy Nom Length Skew	Single (t) Semi (t) Train (t)	Stru Suff Rat. % Insp Date	% Rat. % Theor VCL On	Meas VCL On	Deck Height Theor VCL Over Meas VCL Over
82461 ZN1-2	NW SEC 21 TWP 22 RGE 1 W5M JAMES MCKEVITT CALGARY PROVINCIAL HIGHWAY 201 OVER JAMES MCKEVITT STREET IN CALGARY	SOUTHERN REGION CALGARY CALGARY	Mountain View Partners GP UNDEFINED CMA CALGARY-SHAW	JAMES MCKEVITT ROAD SOUTHWEST:02 R1 JAMES MCKEVITT ROAD SOUTHWEST:02 R1	TRUSS (CANTILEV ER) STRUCTURE	2021				100.0			
82461 ZS1-3	SW SEC 28 TWP 22 RGE 1 W5M JAMES MCKEVITT CALGARY PROVINCIAL HIGHWAY 201 OVER JAMES MCKEVITT STREET IN CALGARY	SOUTHERN REGION CALGARY CALGARY	Mountain View Partners GP UNDEFINED CMA CALGARY-LOUGHEED	JAMES MCKEVITT ROAD SOUTHWEST:02 L1 JAMES MCKEVITT ROAD SOUTHWEST:02 L1	TRUSS (CANTILEV ER) STRUCTURE	2021				100.0			
82461 ZS2-4	SW SEC 28 TWP 22 RGE 1 W5M JAMES MCKEVITT CALGARY PROVINCIAL HIGHWAY 201 OVER JAMES MCKEVITT STREET IN CALGARY	SOUTHERN REGION CALGARY CALGARY	Mountain View Partners GP UNDEFINED CMA CALGARY-SHAW	JAMES MCKEVITT ROAD SOUTHWEST:02 L1 JAMES MCKEVITT ROAD SOUTHWEST:02 L1	TRUSS (CANTILEV ER) STRUCTURE	2021				100.0			
82461 ZE1-5	NE SEC 30 TWP 22 RGE 1 W5M JAMES MCKEVITT CALGARY PROVINCIAL HIGHWAY 201 OVER JAMES MCKEVITT STREET IN CALGARY	SOUTHERN REGION CALGARY CALGARY	Mountain View Partners GP UNDEFINED CMA CALGARY-LOUGHEED	201:06 L1 11.105 201:06 L1 11.105	TRUSS (CANTILEV ER) STRUCTURE	2021				94.4			
82461 ZE2-6	SE SEC 30 TWP 22 RGE 1 W5M JAMES MCKEVITT CALGARY PROVINCIAL HIGHWAY 201 OVER JAMES MCKEVITT STREET IN CALGARY	SOUTHERN REGION CALGARY CALGARY	Mountain View Partners GP UNDEFINED CMA CALGARY-LOUGHEED	201:06 L1 10.677, RAMP 3467-1 B RAMP 3467-1 B, 201:06 L1 10.677	TUBE STRUCTURE	2021				100.0			
82461 ZE3-7	SW SEC 30 TWP 22 RGE 1 W5M CALGARY PROVINCIAL HIGHWAY 201 OVER JAMES MCKEVITT STREET IN CALGARY	SOUTHERN REGION CALGARY CALGARY	Mountain View Partners GP UNDEFINED CMA CALGARY-LOUGHEED	22X:03 R1 4.947 22X:03 R1 4.947	TRUSS (CANTILEV ER) STRUCTURE	2021				100.0			
82461 ZE4-8	NE SEC 19 TWP 22 RGE 1 W5M CALGARY PROVINCIAL HIGHWAY 201 OVER JAMES MCKEVITT STREET IN CALGARY	SOUTHERN REGION CALGARY CALGARY	Mountain View Partners GP UNDEFINED CMA CALGARY-LOUGHEED	22X:03 R1 5.890 22X:03 R1 5.890	TRUSS (CANTILEV ER) STRUCTURE	2021				100.0			
82461 ZE5-9	SE SEC 29 TWP 22 RGE 1 W5M JAMES MCKEVITT CALGARY PROVINCIAL HIGHWAY 201 OVER JAMES MCKEVITT STREET IN CALGARY	SOUTHERN REGION CALGARY CALGARY	Mountain View Partners GP UNDEFINED CMA CALGARY-LOUGHEED	201:06 L1 9.054 201:06 L1 9.054	TRUSS (CANTILEV ER) STRUCTURE	2021				100.0			
82461 ZE6-	SE SEC 29 TWP 22 RGE 1 W5M JAMES MCKEVITT CALGARY PROVINCIAL HIGHWAY 201 OVER JAMES MCKEVITT STREET IN CALGARY	SOUTHERN REGION CALGARY CALGARY	Mountain View Partners GP UNDEFINED CMA CALGARY-LOUGHEED	201:06 L1 8.532, RAMP 3744-1 A 201:06 L1 8.532, RAMP 3744-1 A	TUBE STRUCTURE	2021				100.0			
82461 ZW1-	SE SEC 28 TWP 22 RGE 1 W5M JAMES MCKEVITT CALGARY PROVINCIAL HIGHWAY 201 OVER JAMES MCKEVITT STREET IN CALGARY	SOUTHERN REGION CALGARY CALGARY	Mountain View Partners GP UNDEFINED CMA CALGARY-SHAW	201:06 R1 7.090 201:06 R1 7.090	TUBE STRUCTURE	2021				100.0			
82461 ZW2-	SE SEC 28 TWP 22 RGE 1 W5M JAMES MCKEVITT CALGARY PROVINCIAL HIGHWAY 201 OVER JAMES MCKEVITT STREET IN CALGARY	SOUTHERN REGION CALGARY CALGARY	Mountain View Partners GP UNDEFINED CMA CALGARY-SHAW	RAMP 3744-1 D, RAMP 3744-1 E RAMP 3744-1 D, RAMP 3744-1 E	TRUSS (CANTILEV ER) STRUCTURE	2021				100.0			
82462 WR-1	SW SEC 29 TWP 22 RGE 1 W5M CALGARY PROVINCIAL HIGHWAY 201 OVER HIGHWAY 22X WEST IN CALGARY	SOUTHERN REGION CALGARY CALGARY	Mountain View Partners GP UNDEFINED CMA CALGARY-LOUGHEED	WG 22X:03 L1 6.750 201:06 L1 9.905	MAJOR BRIDGE	GS 2021 2021	1 77.3	17.1 77.3 66.0	28.0 49.0 62.0	83.3 62.3 31-01-2025			
82462 EN1-2	NE SEC 19 TWP 22 RGE 1 W5M CALGARY PROVINCIAL HIGHWAY 201 OVER HIGHWAY 22X WEST IN CALGARY	SOUTHERN REGION CALGARY CALGARY	Mountain View Partners GP UNDEFINED CMA CALGARY-LOUGHEED	NU RAMP 3467-1 A 22X:03 L1 5.975, 22X:03 R1 5.976, RAMP 3467-1	MAJOR BRIDGE	GS 2021 2021	2 48.0	10.4 87.0 -22.0	28.0 49.0 62.0	83.3 70.3 28-01-2025			
82462 EN2-3	SE SEC 30 TWP 22 RGE 1 W5M CALGARY PROVINCIAL HIGHWAY 201 OVER HIGHWAY 22X WEST IN CALGARY	SOUTHERN REGION CALGARY CALGARY	Mountain View Partners GP UNDEFINED CMA CALGARY-LOUGHEED	NU RAMP 3467-1 A 201:06 L1 10.923	MAJOR BRIDGE	GS 2021 2021	1 58.0	10.8 58.0 -49.0	28.0 49.0 62.0	88.9 67.8 31-01-2025			
82462 ZW1-8	SW SEC 29 TWP 22 RGE 1 W5M CALGARY PROVINCIAL HIGHWAY 201 OVER HIGHWAY 22X WEST IN CALGARY	SOUTHERN REGION CALGARY CALGARY	Mountain View Partners GP UNDEFINED CMA CALGARY-LOUGHEED	22X:03 L1 6.926 22X:03 L1 6.926	TRUSS (CANTILEV ER) STRUCTURE	2021				100.0			
82463 -1	NW SEC 30 TWP 22 RGE 1 W5M 162 Ave CALGARY PROVINCIAL HIGHWAY 201 OVER 162 AVENUE SW IN CALGARY	SOUTHERN REGION CALGARY CALGARY	Mountain View Partners GP UNDEFINED CMA CALGARY-LOUGHEED	NU 162 AVE:02 R1 0.231, 162 AVE:02 L1 0.231 201:06 L1 11.917, 201:06 R1 11.755	MAJOR BRIDGE	GS 2021 2021	4 46.6	31.4 171.8 0.0	28.0 49.0 62.0	72.2 61.4 06-02-2025			
82463 ZS1-2	NW SEC 31 TWP 22 RGE 1 W5M 162 AVENUE SW CALGARY PROVINCIAL HIGHWAY 201 OVER 162 AVENUE SW IN CALGARY	SOUTHERN REGION CALGARY CALGARY	Mountain View Partners GP UNDEFINED CMA CALGARY-LOUGHEED	201:06 L1 12.795 201:06 L1 12.795	TRUSS (CANTILEV ER) STRUCTURE	2021				88.9			
82463 ZS2-3	SW SEC 31 TWP 22 RGE 1 W5M 162 AVENUE SW CALGARY PROVINCIAL HIGHWAY 201 OVER 162 AVENUE SW IN CALGARY	SOUTHERN REGION CALGARY CALGARY	Mountain View Partners GP UNDEFINED CMA CALGARY-LOUGHEED	201:06 L1 12.519 201:06 L1 12.519	TUBE STRUCTURE	2021				94.4			
82463 ZE1-5	NE SEC 30 TWP 22 RGE 1 W5M CALGARY PROVINCIAL HIGHWAY 201 OVER 162 AVENUE SW IN CALGARY	SOUTHERN REGION CALGARY CALGARY	Mountain View Partners GP UNDEFINED CMA CALGARY-LOUGHEED	162 AVE:02 L1 0.443 162 AVE:02 L1 0.443	TRUSS (CANTILEV ER) STRUCTURE	2021				94.4			
82463 ZW1-6	SE SEC 29 TWP 22 RGE 1 W5M 162 AVENUE SW CALGARY PROVINCIAL HIGHWAY 201 OVER 162 AVENUE SW IN CALGARY	SOUTHERN REGION CALGARY CALGARY	Mountain View Partners GP UNDEFINED CMA CALGARY-LOUGHEED	201:06 R1 8.828 201:06 R1 8.828	TUBE STRUCTURE	2021				94.4			
82463 ZW2-7	SW SEC 29 TWP 22 RGE 1 W5M 162 AVENUE SW CALGARY PROVINCIAL HIGHWAY 201 OVER 162 AVENUE SW IN CALGARY	SOUTHERN REGION CALGARY CALGARY	Mountain View Partners GP UNDEFINED CMA CALGARY-LOUGHEED	201:06 R1 9.318 201:06 R1 9.318	TUBE STRUCTURE	2021				94.4			

<div><div>Alberta</div><div>Transportation</div></div>		<div>Transportation Infrastructure Management System</div> <div>Bridge Structures Report</div> <div>All 'IN SERVICE' Structures - Sorted By: File Number</div>										2025/03/06	
												Page 692 of 772	
BF	Legal Land Location Structure Name Location Description	Region District Municipality	Managed By CMA Constituency	Span Types Located On Located Over	Structure Type	Usage Yr Built Yr Supstr	No. Spans Pipes Max Span Length Max Pipe Dia	Clear Rdwy Nom Length Skew	Single (t) Semi (t) Train (t)	Stru Suff	Rat. % Rat. % Insp Date	Theor VCL On Theor VCL On Meas VCL On	Deck Height Theor VCL Over Meas VCL Over
82463	ZW3-8SW SEC 29 TWP 22 RGE 1 W5M 162 AVENUE SW CALGARY PROVINCIAL HIGHWAY 201 OVER 162 AVENUE SW IN CALGARY	SOUTHERN REGION CALGARY CALGARY	Mountain View Partners GP UNDEFINED CMA CALGARY-LOUGHEED	201:06 R1 9.821 201:06 R1 9.821	TRUSS (CANTILEV ER) STRUCTURE	2021					94.4 27-01-2025		
82463	ZN1-9 SE SEC 30 TWP 22 RGE 1 W5M 162 AVENUE SW CALGARY PROVINCIAL HIGHWAY 201 OVER 162 AVENUE SW IN CALGARY	SOUTHERN REGION CALGARY CALGARY	Mountain View Partners GP UNDEFINED CMA CALGARY-LOUGHEED	201:06 R1 10.603, RAMP 3468-1 D 201:06 R1 10.603, RAMP 3468-1 D	TUBE STRUCTURE	2021					94.4 20-04-2023		
82463	ZW4- SE SEC 31 TWP 22 RGE 1 W5M 162 AVENUE SW CALGARY PROVINCIAL HIGHWAY 201 OVER 162 AVENUE SW IN CALGARY	SOUTHERN REGION CALGARY CALGARY	Mountain View Partners GP UNDEFINED CMA CALGARY-LOUGHEED	162 AVE:02 R1 0.758 162 AVE:02 R1 0.758	TRUSS (CANTILEV ER) STRUCTURE	2021					88.9 20-04-2023		
82464	-1 NW SEC 31 TWP 22 RGE 1 W5M 146th Ave CALGARY PROVINCIAL HIGHWAY 201 OVER 146 AVENUE SW IN CALGARY	SOUTHERN REGION CALGARY CALGARY	Mountain View Partners GP SW CAL RING ROAD CALGARY-LOUGHEED	NU FISH CREEK BOULAVARD SW:00 R1 0.458, 201:06 L1 13.391, 201:06 R1 13.298, RAMP 3469-	MAJOR BRIDGE	GS 2021 2021	5 41.8	29.5 182.2 -19.0	28.0 49.0 62.0		77.8 64.8 23-05-2023		
82464	ZN1-2 SW SEC 31 TWP 22 RGE 1 W5M CALGARY PROVINCIAL HIGHWAY 201 OVER 146 AVENUE SW IN CALGARY	SOUTHERN REGION CALGARY CALGARY	Mountain View Partners GP UNDEFINED CMA CALGARY-LOUGHEED	201:06 R1 12.468 201:06 R1 12.468	TRUSS (CANTILEV ER) STRUCTURE	2021					94.4 06-02-2025		
82464	ZN2-3 NW SEC 31 TWP 22 RGE 1 W5M CALGARY PROVINCIAL HIGHWAY 201 OVER 146 AVENUE SW IN CALGARY	SOUTHERN REGION CALGARY CALGARY	Mountain View Partners GP UNDEFINED CMA CALGARY-LOUGHEED	201:06 R1 12.778 201:06 R1 12.778	TUBE STRUCTURE	2021					94.4 06-02-2025		
82464	ZS1-4 SE SEC 1 TWP 23 RGE 2 W5M CALGARY PROVINCIAL HIGHWAY 201 OVER 146 AVENUE SW IN CALGARY	SOUTHERN REGION CALGARY CT ROCKY VIEW	Mountain View Partners GP SW CAL RING ROAD BANFF-KANANASKIS	201:06 L1 14.473 201:06 L1 14.473	TRUSS (CANTILEV ER) STRUCTURE	2021					100.0 31-01-2025		
82464	ZS2-5 SW SEC 6 TWP 23 RGE 1 W5M CALGARY PROVINCIAL HIGHWAY 201 OVER 146 AVENUE SW IN CALGARY	SOUTHERN REGION CALGARY CALGARY	Mountain View Partners GP SW CAL RING ROAD CALGARY-LOUGHEED	201:06 L1 14.196 201:06 L1 14.196	TUBE STRUCTURE	2021					100.0 31-01-2025		
82464	ZE1-6 NW SEC 31 TWP 22 RGE 1 W5M CALGARY PROVINCIAL HIGHWAY 201 OVER 146 AVENUE SW IN CALGARY	SOUTHERN REGION CALGARY CALGARY	Mountain View Partners GP SW CAL RING ROAD CALGARY-LOUGHEED	FISH CREEK BOULAVARD SW:00 R1 0.188 FISH CREEK BOULAVARD SW:00 R1 0.188	TRUSS (CANTILEV ER) STRUCTURE	2021					94.4 31-01-2025		
82464	ZE2-7 NW SEC 31 TWP 22 RGE 1 W5M CALGARY PROVINCIAL HIGHWAY 201 OVER 146 AVENUE SW IN CALGARY	SOUTHERN REGION CALGARY CALGARY	Mountain View Partners GP SW CAL RING ROAD CALGARY-LOUGHEED	FISH CREEK BOULAVARD SW:00 R1 0.501 FISH CREEK BOULAVARD SW:00 R1 0.501	TRUSS (CANTILEV ER) STRUCTURE	2021					100.0 17-04-2023		
82464	ZW1-8SE SEC 6 TWP 23 RGE 1 W5M CALGARY PROVINCIAL HIGHWAY 201 OVER 146 AVENUE SW IN CALGARY	SOUTHERN REGION CALGARY CALGARY	Mountain View Partners GP SW CAL RING ROAD CALGARY-LOUGHEED	FISH CREEK BOULAVARD SW:00 L1 0.723 FISH CREEK BOULAVARD SW:00 L1 0.723	TRUSS (CANTILEV ER) STRUCTURE	2021					94.4 31-01-2025		
82465	-1 SW SEC 7 TWP 23 RGE 1 W5M CALGARY PROVINCIAL HIGHWAY 201 OVER 130 AVENUE SW IN CALGARY	SOUTHERN REGION CALGARY CALGARY	Mountain View Partners GP SW CAL RING ROAD CALGARY-GLENMORE	NU 130 AVENUE SOUTHWEST:00 R1 0.409, 130 201:06 L1 15.420, 201:06 R1 15.257	MAJOR BRIDGE	GS 2021 2021	4 47.7	19.2 165.6	28.0 49.0 62.0		83.3 64.6 12-04-2023		
82465	ZN1-2 SW SEC 6 TWP 23 RGE 1 W5M CALGARY PROVINCIAL HIGHWAY 201 OVER 130 AVENUE SW IN CALGARY	SOUTHERN REGION CALGARY CALGARY	Mountain View Partners GP SW CAL RING ROAD CALGARY-LOUGHEED	201:06 R1 14.191 201:06 R1 14.191	TRUSS (CANTILEV ER) STRUCTURE	2021					100.0 12-04-2023		
82465	ZN2-3 NW SEC 6 TWP 23 RGE 1 W5M CALGARY PROVINCIAL HIGHWAY 201 OVER 130 AVENUE SW IN CALGARY	SOUTHERN REGION CALGARY CALGARY	Mountain View Partners GP SW CAL RING ROAD CALGARY-GLENMORE	201:06 R1 14.737 201:06 R1 14.737	TUBE STRUCTURE	2021					100.0 12-04-2023		
82466	N-1 SW SEC 18 TWP 23 RGE 1 W5M CALGARY PROVINCIAL HIGHWAY 201 OVER ANDERSON ROAD SW IN CALGARY	SOUTHERN REGION CALGARY CALGARY	Mountain View Partners GP SW CAL RING ROAD CALGARY-GLENMORE	WG 201:06 R1 16.992 37 STREET SOUTHWEST:00 L1 0.860, 37	MAJOR BRIDGE	GS 2021 2021	1 61.3	28.9 61.3 -20.0	28.0 49.0 62.0		83.3 66.8 06-02-2025		
82466	S-2 SW SEC 18 TWP 23 RGE 1 W5M CALGARY PROVINCIAL HIGHWAY 201 OVER ANDERSON ROAD SW IN CALGARY	SOUTHERN REGION CALGARY CALGARY	Mountain View Partners GP SW CAL RING ROAD CALGARY-GLENMORE	WG 201:06 L1 17.173 37 STREET SOUTHWEST:00 L1 0.729, RAMP	MAJOR BRIDGE	GS 2021 2021	1 59.5	23.5 59.5	28.0 49.0 62.0		83.3 64.0 07-02-2025		
82466	SER-3SE SEC 13 TWP 23 RGE 2 W5M CALGARY PROVINCIAL HIGHWAY 201 OVER ANDERSON ROAD SW IN CALGARY	SOUTHERN REGION CALGARY CT ROCKY VIEW	Mountain View Partners GP SW CAL RING ROAD BANFF-KANANASKIS	WG RAMP 3471-1 B 37 STREET SOUTHWEST:00 R1 0.691, 37	MAJOR BRIDGE	GS 2021 2021	1 60.8	9.3 60.8	28.0 49.0 62.0		100.0 78.4 07-02-2025		
82466	WSR- NE SEC 12 TWP 23 RGE 2 W5M ANDERSON ROAD CALGARY PROVINCIAL HIGHWAY 201 OVER ANDERSON ROAD SW IN CALGARY	SOUTHERN REGION CALGARY CT ROCKY VIEW	Mountain View Partners GP UNDEFINED CMA BANFF-KANANASKIS	CXP RAMP 3471-1 H 37 STREET SOUTHWEST:00 L1 0.389, 37	MAJOR BRIDGE	GS 2021 2021	2 55.1	13.9 99.6 0.0	28.0 49.0 62.0		100.0 77.2 14-04-2023		
82466	PED-5NW SEC 7 TWP 23 RGE 1 W5M CALGARY PROVINCIAL HIGHWAY 201 OVER ANDERSON ROAD SW IN CALGARY	SOUTHERN REGION CALGARY CALGARY	Mountain View Partners GP SW CAL RING ROAD CALGARY-GLENMORE	CX, NU TRAIL-PED 201:06 R1 16.279, 201:06 L1 16.475, RAMP 3471-	MAJOR BRIDGE	GS 2021 2021	9 51.4	4.2 223.2 0.0			88.9 85.5 18-05-2023		
82466	ZN1-6 SW SEC 7 TWP 23 RGE 1 W5M CALGARY PROVINCIAL HIGHWAY 201 OVER ANDERSON ROAD SW IN CALGARY	SOUTHERN REGION CALGARY CALGARY	Mountain View Partners GP SW CAL RING ROAD CALGARY-GLENMORE	201:06 R1 15.710 201:06 R1 15.710	TRUSS (CANTILEV ER) STRUCTURE	2021					100.0 15-04-2023		
82466	ZN2-7 NW SEC 7 TWP 23 RGE 1 W5M CALGARY PROVINCIAL HIGHWAY 201 OVER ANDERSON ROAD SW IN CALGARY	SOUTHERN REGION CALGARY CALGARY	Mountain View Partners GP SW CAL RING ROAD CALGARY-GLENMORE	201:06 R1 16.217 201:06 R1 16.217	TUBE STRUCTURE	2021					100.0 15-04-2023		


BF	Legal Land Location Structure Name Location Description	Region District Municipality	Managed By CMA Constituency	Span Types Located On Located Over	Structure Type	Usage Yr Built Yr Supstr	No. Spans Pipes Max Span Length Max Pipe Dia	Clear Rdwy Nom Length Skew	Single (t) Semi (t) Train (t)	Stru Suff Rat. % Insp Date	% Theor VCL On Meas VCL On	Deck Height Theor VCL Over Meas VCL Over
82466 ZS1-8	SE SEC 24 TWP 23 RGE 2 W5M CALGARY PROVINCIAL HIGHWAY 201 OVER ANDERSON ROAD SW IN CALGARY	SOUTHERN REGION CALGARY CT ROCKY VIEW	Mountain View Partners GP SW CAL RING ROAD BANFF-KANANASKIS	201:06 L1 18.823 201:06 L1 18.823	TRUSS (CANTILEV ER) STRUCTURE	2021				100.0 07-02-2025		
82466 ZS2-9	NE SEC 13 TWP 23 RGE 2 W5M CALGARY PROVINCIAL HIGHWAY 201 OVER ANDERSON ROAD SW IN CALGARY	SOUTHERN REGION CALGARY CT ROCKY VIEW	Mountain View Partners GP SW CAL RING ROAD BANFF-KANANASKIS	201:06 L1 18.184 201:06 L1 18.184	TUBE STRUCTURE	2021				100.0 07-02-2025		
82466 ZS3-	SE SEC 13 TWP 23 RGE 2 W5M CALGARY PROVINCIAL HIGHWAY 201 OVER ANDERSON ROAD SW IN CALGARY	SOUTHERN REGION CALGARY CT ROCKY VIEW	Mountain View Partners GP SW CAL RING ROAD BANFF-KANANASKIS	RAMP 3471-1 B RAMP 3471-1 B	TRUSS (CANTILEV ER) STRUCTURE	2021				88.9 07-02-2025		
82466 ZE1-	NE SEC 12 TWP 23 RGE 2 W5M CALGARY PROVINCIAL HIGHWAY 201 OVER ANDERSON ROAD SW IN CALGARY	SOUTHERN REGION CALGARY TSUUT'INA #145	Mountain View Partners GP UNDEFINED CMA BANFF-KANANASKIS	37 STREET SOUTHWEST:00 R1 0.137 37 STREET SOUTHWEST:00 R1 0.137	TRUSS (CANTILEV ER) STRUCTURE	2021				94.4 07-02-2025		
82466 ZE2-	SW SEC 18 TWP 23 RGE 1 W5M CALGARY PROVINCIAL HIGHWAY 201 OVER ANDERSON ROAD SW IN CALGARY	SOUTHERN REGION CALGARY CALGARY	Mountain View Partners GP UNDEFINED CMA CALGARY-GLENMORE	37 STREET SOUTHWEST:00 R1 0.928, RAMP 37 STRÉET SOUTHWEST:00 R1 0.928, RAMP	TRUSS (CANTILEV ER) STRUCTURE	2021				100.0 07-02-2025		
82466 ZW1-	SW SEC 18 TWP 23 RGE 1 W5M CALGARY PROVINCIAL HIGHWAY 201 OVER ANDERSON ROAD SW IN CALGARY	SOUTHERN REGION CALGARY CALGARY	Mountain View Partners GP UNDEFINED CMA CALGARY-GLENMORE	37 STREET SOUTHWEST:00 L1 1.269 37 STREET SOUTHWEST:00 L1 1.269	TRUSS (CANTILEV ER) STRUCTURE	2021				94.4 07-02-2025		
82466 ZW2-	SW SEC 18 TWP 23 RGE 1 W5M CALGARY PROVINCIAL HIGHWAY 201 OVER ANDERSON ROAD SW IN CALGARY	SOUTHERN REGION CALGARY CALGARY	Mountain View Partners GP UNDEFINED CMA CALGARY-GLENMORE	37 STREET SOUTHWEST:00 L1 0.927 37 STREET SOUTHWEST:00 L1 0.927	TRUSS (CANTILEV ER) STRUCTURE	2021				94.4 07-02-2025		
82467 -1	NW SEC 24 TWP 23 RGE 2 W5M CALGARY PROVINCIAL HIGHWAY 201 OVER 90 AVENUE SW IN CALGARY	SOUTHERN REGION CALGARY CT ROCKY VIEW	Mountain View Partners GP SW CAL RING ROAD BANFF-KANANASKIS	NU 90 AVENUE SOUTHWEST:00 C1 0.049 201:06 L1 20.080, 201:06 R1 19.962	MAJOR BRIDGE	GS 2021 2021	5 44.1	15.1 188.0	28.0 49.0 62.0	72.2 66.2 12-02-2025		
82467 ZN1-2	NE SEC 13 TWP 23 RGE 2 W5M CALGARY PROVINCIAL HIGHWAY 201 OVER 90 AVENUE SW IN CALGARY	SOUTHERN REGION CALGARY CT ROCKY VIEW	Mountain View Partners GP SW CAL RING ROAD BANFF-KANANASKIS	201:06 R1 18.451 201:06 R1 18.451	TRUSS (CANTILEV ER) STRUCTURE	2021				88.9 07-02-2025		
82467 ZN2-3	SE SEC 24 TWP 23 RGE 2 W5M CALGARY PROVINCIAL HIGHWAY 201 OVER 90 AVENUE SW IN CALGARY	SOUTHERN REGION CALGARY CT ROCKY VIEW	Mountain View Partners GP SW CAL RING ROAD BANFF-KANANASKIS	201:06 R1 19.189 201:06 R1 19.189	TUBE STRUCTURE	2021				100.0 07-02-2025		
82467 ZN3-4	NW SEC 24 TWP 23 RGE 2 W5M CALGARY PROVINCIAL HIGHWAY 201 OVER 90 AVENUE SW IN CALGARY	SOUTHERN REGION CALGARY CT ROCKY VIEW	Mountain View Partners GP SW CAL RING ROAD BANFF-KANANASKIS	201:06 R1 19.816 201:06 R1 19.816	TUBE STRUCTURE	2021				100.0 07-02-2025		
82467 ZS1-5	NE SEC 26 TWP 23 RGE 2 W5M CALGARY PROVINCIAL HIGHWAY 201 OVER 90 AVENUE SW IN CALGARY	SOUTHERN REGION CALGARY CT ROCKY VIEW	Mountain View Partners GP SW CAL RING ROAD BANFF-KANANASKIS	201:06 L1 21.531 201:06 L1 21.531	TRUSS (CANTILEV ER) STRUCTURE	2021				94.4 07-02-2025		
82467 ZS2-6	SW SEC 25 TWP 23 RGE 2 W5M CALGARY PROVINCIAL HIGHWAY 201 OVER 90 AVENUE SW IN CALGARY	SOUTHERN REGION CALGARY CT ROCKY VIEW	Mountain View Partners GP SW CAL RING ROAD BANFF-KANANASKIS	201:06 L1 20.663 201:06 L1 20.663	TUBE STRUCTURE	2021				94.4 07-02-2025		
82467 ZW1-7	NW SEC 24 TWP 23 RGE 2 W5M CALGARY PROVINCIAL HIGHWAY 201 OVER 90 AVENUE SW IN CALGARY	SOUTHERN REGION CALGARY CT ROCKY VIEW	Mountain View Partners GP SW CAL RING ROAD BANFF-KANANASKIS	90 AVENUE SOUTHWEST:00 L1 0.770 90 AVENUE SOUTHWEST:00 L1 0.770	TRUSS (CANTILEV ER) STRUCTURE	2021				100.0 07-02-2025		
82467 ZW2-8	NW SEC 24 TWP 23 RGE 2 W5M CALGARY PROVINCIAL HIGHWAY 201 OVER 90 AVENUE SW IN CALGARY	SOUTHERN REGION CALGARY CT ROCKY VIEW	Mountain View Partners GP SW CAL RING ROAD BANFF-KANANASKIS	90 AVENUE SOUTHWEST:00 L1 0.563, RAMP 90 AVENUE SOUTHWEST:00 L1 0.563, RAMP	TRUSS (CANTILEV ER) STRUCTURE	2021				94.4 07-02-2025		
82468 N-1	NE SEC 26 TWP 23 RGE 2 W5M CALGARY PROVINCIAL HIGHWAY 201 OVER ELBOW RIVER IN CALGARY	SOUTHERN REGION CALGARY CT ROCKY VIEW	Mountain View Partners GP SW CAL RING ROAD BANFF-KANANASKIS	NU 201:06 R1 21.945 ELBOW RIVER (WATERCRS-ST)	MAJOR BRIDGE	RV 2021 2021	5 39.8	24.5 149.0	28.0 49.0 62.0	72.2 68.2 12-02-2025		
82468 S-2	NE SEC 26 TWP 23 RGE 2 W5M CALGARY PROVINCIAL HIGHWAY 201 OVER ELBOW RIVER IN CALGARY	SOUTHERN REGION CALGARY CT ROCKY VIEW	Mountain View Partners GP SW CAL RING ROAD BANFF-KANANASKIS	NU 201:06 L1 22.129 ELBOW RIVER (WATERCRS-ST)	MAJOR BRIDGE	RV 2021 2021	5 39.7	25.4 148.2	28.0 49.0 62.0	66.7 62.1 12-02-2025		
82468 WSR-	NE SEC 26 TWP 23 RGE 2 W5M CALGARY PROVINCIAL HIGHWAY 201 OVER ELBOW RIVER IN CALGARY	SOUTHERN REGION CALGARY CT ROCKY VIEW	Mountain View Partners GP UNDEFINED CMA BANFF-KANANASKIS	NU LOCAL ROAD ELBOW RIVER (WATERCRS-ST)	MAJOR BRIDGE	RV 2021 2021	5 41.2	9.0 147.0 -18.0	28.0 49.0 62.0	88.9 72.4 12-02-2025		
82469 -1	SE SEC 35 TWP 23 RGE 2 W5M CALGARY PROVINCIAL HIGHWAY 201 OVER WEASELHEAD ROAD IN CALGARY	SOUTHERN REGION CALGARY CT ROCKY VIEW	Mountain View Partners GP SW CAL RING ROAD BANFF-KANANASKIS	CPA 201:06 L1 22.420, RAMP 3477-1 F, 201:06 R1 LOCAL ROAD	BRIDGE CULV	GS 2021	1 11595.0	9.0 0.0		100.0 94.4 12-02-2025		
82470 -1	SE SEC 35 TWP 23 RGE 2 W5M CALGARY PROVINCIAL HIGHWAY 201 OVER LOCAL ROAD IN CALGARY	SOUTHERN REGION CALGARY CT ROCKY VIEW	Mountain View Partners GP SW CAL RING ROAD BANFF-KANANASKIS	NU TSUUTINA PKWY:04 C1 0.394 201:06 L1 23.101, RAMP 3477-1 H, 201:06 R1	MAJOR BRIDGE	GS 2021 2021	4 48.5	175.7	28.0 49.0 62.0	77.8 55.5 11-02-2025		
82470 ZN1-2	SW SEC 25 TWP 23 RGE 2 W5M CALGARY PROVINCIAL HIGHWAY 201 OVER LOCAL ROAD IN CALGARY	SOUTHERN REGION CALGARY CALGARY	Mountain View Partners GP SW CAL RING ROAD CALGARY-GLENMORE	201:06 R1 21.162 201:06 R1 21.162	TUBE STRUCTURE	2021				100.0 12-02-2025		


<div><div><div>Alberta</div><div>Transportation</div></div></div>		<div>Transportation Infrastructure Management System</div> <div>Bridge Structures Report</div> <div>All 'IN SERVICE' Structures - Sorted By: File Number</div>										2025/03/06			
														Page 694 of 772	
BF	Legal Land Location Structure Name Location Description	Region District Municipality	Managed By CMA Constituency	Span Types Located On Located Over	Structure Type	Usage Yr Built Yr Supstr	No. Spans Pipes Max Span Length Max Pipe Dia	Clear Rdwy Nom Length Skew	Single (t) Semi (t) Train (t)	Stru Suff	Rat. % Rat. % Insp	Theor VCL On Meas VCL On	Deck Height Theor VCL Over Meas VCL Over		
82470 ZN2-3	NE SEC 26 TWP 23 RGE 2 W5M CALGARY PROVINCIAL HIGHWAY 201 OVER LOCAL ROAD IN CALGARY	SOUTHERN REGION CALGARY CT ROCKY VIEW	Mountain View Partners GP SW CAL RING ROAD BANFF-KANANASKIS	201:06 R1 22.138 201:06 R1 22.138	TUBE STRUCTURE	2021					100.0				
82470 -4	SE SEC 35 TWP 23 RGE 2 W5M CALGARY MSE RETAINING WALL PROTECTING RAMP 3475-B, IN CALGARY	SOUTHERN REGION CALGARY CT ROCKY VIEW	Mountain View Partners GP UNDEFINED CMA BANFF-KANANASKIS		EARTH EMBANKMEN T RETAINING WAL L STRUCTURE	2021					12-02-2025				
82470 ZN4-5	SE SEC 35 TWP 23 RGE 2 W5M CALGARY PROVINCIAL HIGHWAY 201 OVER LOCAL ROAD IN CALGARY	SOUTHERN REGION CALGARY CT ROCKY VIEW	Mountain View Partners GP SW CAL RING ROAD BANFF-KANANASKIS	RAMP 3477-1 F RAMP 3477-1 F	TRUSS (CANTILEV ER) STRUCTURE	2021					100.0				
82470 ZN5-6	SE SEC 35 TWP 23 RGE 2 W5M CALGARY PROVINCIAL HIGHWAY 201 OVER LOCAL ROAD IN CALGARY	SOUTHERN REGION CALGARY CT ROCKY VIEW	Mountain View Partners GP SW CAL RING ROAD BANFF-KANANASKIS	RAMP 3477-1 F RAMP 3477-1 F	TUBE STRUCTURE	2021					100.0				
82470 ZS1-7	NE SEC 35 TWP 23 RGE 2 W5M CALGARY PROVINCIAL HIGHWAY 201 OVER LOCAL ROAD IN CALGARY	SOUTHERN REGION CALGARY CT ROCKY VIEW	Mountain View Partners GP UNDEFINED CMA BANFF-KANANASKIS	RAMP 3477-1 H RAMP 3477-1 H	TRUSS (CANTILEV ER) STRUCTURE	2021					100.0				
82470 ZS2-8	NE SEC 35 TWP 23 RGE 2 W5M CALGARY PROVINCIAL HIGHWAY 201 OVER LOCAL ROAD IN CALGARY	SOUTHERN REGION CALGARY CT ROCKY VIEW	Mountain View Partners GP SW CAL RING ROAD BANFF-KANANASKIS	RAMP 3477-1 H RAMP 3477-1 H	TUBE STRUCTURE	2021					100.0				
82470 ZN3-9	SE SEC 35 TWP 23 RGE 2 W5M CALGARY PROVINCIAL HIGHWAY 201 OVER LOCAL ROAD IN CALGARY	SOUTHERN REGION CALGARY CT ROCKY VIEW	Mountain View Partners GP SW CAL RING ROAD BANFF-KANANASKIS	RAMP 3477-1 F RAMP 3477-1 F	TRUSS (CANTILEV ER) STRUCTURE	2021					88.9				
82471 -2	NE SEC 36 TWP 23 RGE 2 W5M 37th STREET CALGARY LOCAL ROAD OVER GLENMORE TRAIL IN CALGARY	SOUTHERN REGION CALGARY CT ROCKY VIEW	Mountain View Partners GP UNDEFINED CMA BANFF-KANANASKIS	PB LOCAL ROAD 8:07 R1 0.988, 8:07 L1 0.895	MAJOR BRIDGE	GS 2021 2021	2 31.6	34.9 59.6	28.0 49.0 62.0		94.4 74.8	06-02-2025			
82471 ZN1-3	NE SEC 36 TWP 23 RGE 2 W5M 37th STREET CALGARY LOCAL ROAD OVER GLENMORE TRAIL IN CALGARY	SOUTHERN REGION CALGARY CT ROCKY VIEW	Mountain View Partners GP UNDEFINED CMA BANFF-KANANASKIS	LOCAL ROAD LOCAL ROAD	TRUSS (CANTILEV ER) STRUCTURE	2021					100.0				
82471 ZS1-4	SE SEC 1 TWP 24 RGE 2 W5M 37th STREET CALGARY LOCAL ROAD OVER GLENMORE TRAIL IN CALGARY	SOUTHERN REGION CALGARY CALGARY	Mountain View Partners GP UNDEFINED CMA CALGARY-ELBOW	LOCAL ROAD LOCAL ROAD	TRUSS (CANTILEV ER) STRUCTURE	2021					100.0				
82471 ZE1-5	NW SEC 36 TWP 23 RGE 2 W5M CALGARY LOCAL ROAD OVER GLENMORE TRAIL IN CALGARY	SOUTHERN REGION CALGARY CT ROCKY VIEW	Mountain View Partners GP UNDEFINED CMA BANFF-KANANASKIS	RAMP 3477-1 J RAMP 3477-1 J	TUBE STRUCTURE	2021					94.4				
82471 ZE2-6	NE SEC 36 TWP 23 RGE 2 W5M 37th STREET CALGARY LOCAL ROAD OVER GLENMORE TRAIL IN CALGARY	SOUTHERN REGION CALGARY CT ROCKY VIEW	Mountain View Partners GP UNDEFINED CMA BANFF-KANANASKIS	8:07 R1 0.440 8:07 R1 0.440	TUBE STRUCTURE	2021					100.0				
82471 ZW2-8NW	SEC 31 TWP 23 RGE 1 W5M 37th STREET CALGARY LOCAL ROAD OVER GLENMORE TRAIL IN CALGARY	SOUTHERN REGION CALGARY CALGARY	Mountain View Partners GP UNDEFINED CMA CALGARY-ELBOW	8:07 L1 1.384 8:07 L1 1.384	TUBE STRUCTURE	2021					100.0				
82472 N-1	NE SEC 35 TWP 23 RGE 2 W5M CALGARY SOUTHWEST CALGARY RING ROAD (NB) OVER SARCEE TRAIL (SB) IN CALGARY	SOUTHERN REGION CALGARY CT ROCKY VIEW	Mountain View Partners GP SW CAL RING ROAD BANFF-KANANASKIS	NU 201:06 R1 23.475 RAMP 3477-1 H	MAJOR BRIDGE	GS 2021 2021	1 45.0	18.1 45.0 38.0	28.0 49.0 62.0		94.4 71.0	12-02-2025			
82472 S-2	NE SEC 35 TWP 23 RGE 2 W5M CALGARY SOUTHWEST CALGARY RING ROAD (SB) OVER SARCEE TRAIL (SB) IN CALGARY	SOUTHERN REGION CALGARY CT ROCKY VIEW	Mountain View Partners GP SW CAL RING ROAD BANFF-KANANASKIS	NU 201:06 L1 23.592 RAMP 3477-1 H	MAJOR BRIDGE	GS 2021 2021	1 51.5	17.6 51.5 49.0	28.0 49.0 62.0		77.8 60.9	12-02-2025			
82472 SE1-3	NE SEC 35 TWP 23 RGE 2 W5M CALGARY SOUTHWEST CALGARY RING ROAD S-E RAMP OVER SOUTHWEST CALGARY RING ROAD	SOUTHERN REGION CALGARY CT ROCKY VIEW	Mountain View Partners GP SW CAL RING ROAD BANFF-KANANASKIS	WG RAMP 3477-1 J 201:06 L1 23.817, 201:06 R1 23.683	MAJOR BRIDGE	GS 2021 2021	2 75.7	22.0 126.9 59.0	28.0 49.0 62.0		94.4 71.8	12-02-2025			
82472 SE2-4	NE SEC 35 TWP 23 RGE 2 W5M CALGARY SOUTHWEST CALGARY RING ROAD S-E RAMP OVER SARCEE TRAIL (NB & SB) IN CALGARY	SOUTHERN REGION CALGARY CT ROCKY VIEW	Mountain View Partners GP UNDEFINED CMA BANFF-KANANASKIS	NU RAMP 3477-1 J RAMP 3477-1 E, RAMP 3477-1 F, RAMP 3477-1	MAJOR BRIDGE	GS 2021 2021	2 44.1	21.3 86.0 -35.0	28.0 49.0 62.0		100.0 72.6	06-02-2025			
82472 W-5	NE SEC 35 TWP 23 RGE 2 W5M CALGARY GLENMORE TRAIL (WB) OVER SARCEE TRAIL (NB & SB) IN CALGARY	SOUTHERN REGION CALGARY CT ROCKY VIEW	Mountain View Partners GP UNDEFINED CMA BANFF-KANANASKIS	NU RAMP 3477-1 I RAMP 3477-1 D, RAMP 3477-1 F, RAMP 3477-1	MAJOR BRIDGE	GS 2021 2024	2 38.1	16.7 76.1	28.0 49.0 62.0		100.0 78.7	06-02-2025			
82472 NR-6	NW SEC 36 TWP 23 RGE 2 W5M CALGARY TSUUT'INA PARKWAY TO SARCEE TRAIL N RAMP OVER SARCEE TRAIL TO GLENMORE	SOUTHERN REGION CALGARY CT ROCKY VIEW	Mountain View Partners GP UNDEFINED CMA BANFF-KANANASKIS	PB RAMP 3475-1 C RAMP 3477-1 G	MAJOR BRIDGE	GS 2021 2021	1 30.9	10.8 30.9 37.0	28.0 49.0 62.0		100.0 77.4	11-02-2025			
82472 SER-7NW	SEC 36 TWP 23 RGE 2 W5M CALGARY SARCEE TRAIL TO GLENMORE TRAIL S-E RAMP OVER SARCEE TRAIL (NB & SB) IN	SOUTHERN REGION CALGARY CT ROCKY VIEW	Mountain View Partners GP UNDEFINED CMA BANFF-KANANASKIS	NU RAMP 3477-1 A RAMP 3477-1 F, RAMP 3477-1 H, RAMP 3477-1	MAJOR BRIDGE	GS 2021 2024	5 48.5	13.9 210.9	28.0 49.0 62.0		66.7 61.0	16-05-2023			
82472 WSR-	NE SEC 35 TWP 23 RGE 2 W5M CALGARY GLENMORE TRAIL W-S RAMP OVER SARCEE TRAIL (NB & SB) IN CALGARY	SOUTHERN REGION CALGARY CT ROCKY VIEW	Mountain View Partners GP UNDEFINED CMA BANFF-KANANASKIS	NU RAMP 3477-1 D RAMP 3477-1 E, RAMP 3477-1 D, RAMP 3477-1	MAJOR BRIDGE	GS 2021 2021	2 37.8	9.0 74.5 -21.0	28.0 49.0 62.0		100.0 80.9	06-02-2025			


		<div>Transportation Infrastructure Management System</div> <div>Bridge Structures Report</div> <div>All 'IN SERVICE' Structures - Sorted By: File Number</div>										2025/03/06	
												Page 695 of 772	
BF	Legal Land Location Structure Name Location Description	Region District Municipality	Managed By CMA Constituency	Span Types Located On Located Over	Structure Type	Usage Yr Built Yr Supstr	No. Spans Pipes Max Span Length Max Pipe Dia	Clear Rdwy Nom Length Skew	Single (t) Semi (t) Train (t)	Stru Suff Insp	Rat. % Rat. % Date	Theor VCL On Meas VCL On	Deck Height Theor VCL Over Meas VCL Over
82472 SWR-SE SEC 2 TWP 24 RGE 2 W5M CALGARY SARCEE TRAIL TO SOUTHWEST CALGARY RING ROAD (WB) S-W RAMP OVER GLENMORE	SOUTHERN REGION CALGARY CALGARY	Mountain View Partners GP UNDEFINED CMA CALGARY-WEST	PB RAMP 3477-1 B LOCAL ROAD	MAJOR BRIDGE	GS 2021 2021	1 33.9	8.4 33.9	28.0 49.0 62.0	94.4 74.9		12-02-2025		
82472 ZS1-NE SEC 2 TWP 24 RGE 2 W5M CALGARY PROVINCIAL HIGHWAY 201(GLENMORE TRAIL) OVER SARCEE TRAIL IN CALGARY	SOUTHERN REGION CALGARY CALGARY	Mountain View Partners GP UNDEFINED CMA CALGARY-WEST	LOCAL ROAD LOCAL ROAD	TRUSS (CANTILEV ER) STRUCTURE	2021			88.9			11-02-2025		
82472 ZS2-SE SEC 2 TWP 24 RGE 2 W5M CALGARY PROVINCIAL HIGHWAY 201(GLENMORE TRAIL) OVER SARCEE TRAIL IN CALGARY	SOUTHERN REGION CALGARY CALGARY	Mountain View Partners GP UNDEFINED CMA CALGARY-WEST	LOCAL ROAD LOCAL ROAD	TRUSS (CANTILEV ER) STRUCTURE	2021			100.0			11-02-2025		
82472 ZS3-SE SEC 2 TWP 24 RGE 2 W5M CALGARY PROVINCIAL HIGHWAY 201(GLENMORE TRAIL) OVER SARCEE TRAIL IN CALGARY	SOUTHERN REGION CALGARY CALGARY	Mountain View Partners GP UNDEFINED CMA CALGARY-WEST	RAMP 3477-1 A, RAMP 3477-1 B RAMP 3477-1 A, RAMP 3477-1 B	TRUSS (CANTILEV ER) STRUCTURE	2021			100.0			11-02-2025		
82472 ZE1-NE SEC 35 TWP 23 RGE 2 W5M CALGARY PROVINCIAL HIGHWAY 201(GLENMORE TRAIL) OVER SARCEE TRAIL IN CALGARY	SOUTHERN REGION CALGARY CT ROCKY VIEW	Mountain View Partners GP UNDEFINED CMA BANFF-KANANASKIS	RAMP 3477-1 J RAMP 3477-1 J	TUBE STRUCTURE	2021			100.0			12-02-2025		
82472 ZW1-SE SEC 1 TWP 24 RGE 2 W5M GLENMORE TRAIL CALGARY PROVINCIAL HIGHWAY 201(GLENMORE TRAIL) OVER SARCEE TRAIL IN CALGARY	SOUTHERN REGION CALGARY CALGARY	Mountain View Partners GP UNDEFINED CMA CALGARY-ELBOW	8:07 L1 0.412 8:07 L1 0.412	TUBE STRUCTURE	2021			100.0			06-02-2025		
82472 ZW2-SW SEC 1 TWP 24 RGE 2 W5M GLENMORE TRAIL CALGARY PROVINCIAL HIGHWAY 201(GLENMORE TRAIL) OVER SARCEE TRAIL IN CALGARY	SOUTHERN REGION CALGARY CALGARY	Mountain View Partners GP UNDEFINED CMA CALGARY-ELBOW	RAMP 3477-1 C, RAMP 3477-1 I RAMP 3477-1 C, RAMP 3477-1 I	TUBE STRUCTURE	2021			100.0			06-02-2025		
82472 ZW3-SW SEC 1 TWP 24 RGE 2 W5M CALGARY PROVINCIAL HIGHWAY 201(GLENMORE TRAIL) OVER SARCEE TRAIL IN CALGARY	SOUTHERN REGION CALGARY CALGARY	Mountain View Partners GP UNDEFINED CMA CALGARY-ELBOW	RAMP 3477-1 C RAMP 3477-1 C	TRUSS (CANTILEV ER) STRUCTURE	2021			100.0			06-02-2025		
82472 ZW4-NW SEC 36 TWP 23 RGE 2 W5M CALGARY PROVINCIAL HIGHWAY 201(GLENMORE TRAIL) OVER SARCEE TRAIL IN CALGARY	SOUTHERN REGION CALGARY CT ROCKY VIEW	Mountain View Partners GP UNDEFINED CMA BANFF-KANANASKIS	RAMP 3477-1 I RAMP 3477-1 I	TRUSS (CANTILEV ER) STRUCTURE	2021			100.0			06-02-2025		
82472 -21SE SEC 2 TWP 24 RGE 2 W5M CALGARY MSE RETAINING WALL PROTECTING RAMP 3477-D, IN CALGARY	SOUTHERN REGION CALGARY CALGARY	Mountain View Partners GP UNDEFINED CMA CALGARY-WEST		SOLID RETAINING WALL	2021								
82472 -22NW SEC 36 TWP 23 RGE 2 W5M CALGARY MSE RETAINING WALL PROTECTING RAMP 3477-A, IN CALGARY	SOUTHERN REGION CALGARY CT ROCKY VIEW	Mountain View Partners GP UNDEFINED CMA BANFF-KANANASKIS		EARTH EMBANKMEN T RETAINING WAL L STRUCTURE	2021								
82473 -1SE SEC 2 TWP 24 RGE 2 W5M WESTHILLS CALGARY WESTHILLS WAY OVER PROVINCIAL HIGHWAY 201(GLENMORE TRAIL) IN CALGARY	SOUTHERN REGION CALGARY CALGARY	Mountain View Partners GP SW CAL RING ROAD CALGARY-WEST	WG WESTHILLS WAY:02 R1 0.000, WESTHILLS 201:06 L1 24.229, 201:06 R1 24.134, RAMP 3477-	MAJOR BRIDGE	GS 2021 2021	3 75.5	15.3 176.0	28.0 49.0 62.0	83.3 69.8		31-01-2025		
82473 ZE1-2SW SEC 2 TWP 24 RGE 2 W5M WESTHILLS CALGARY WESTHILLS WAY OVER PROVINCIAL HIGHWAY 201(GLENMORE TRAIL) IN CALGARY	SOUTHERN REGION CALGARY CALGARY	Mountain View Partners GP SW CAL RING ROAD CALGARY-WEST	201:06 L1 25.084 201:06 L1 25.084	TRUSS (CANTILEV ER) STRUCTURE	2021			94.4			31-01-2025		
82473 ZE2-3SW SEC 2 TWP 24 RGE 2 W5M WESTHILLS CALGARY WESTHILLS WAY OVER PROVINCIAL HIGHWAY 201(GLENMORE TRAIL) IN CALGARY	SOUTHERN REGION CALGARY CALGARY	Mountain View Partners GP SW CAL RING ROAD CALGARY-WEST	201:06 L1 24.811 201:06 L1 24.811	TUBE STRUCTURE	2021			94.4			31-01-2025		
82473 ZE3-4NW SEC 35 TWP 23 RGE 2 W5M WESTHILLS CALGARY WESTHILLS WAY OVER PROVINCIAL HIGHWAY 201(GLENMORE TRAIL) IN CALGARY	SOUTHERN REGION CALGARY CT ROCKY VIEW	Mountain View Partners GP SW CAL RING ROAD BANFF-KANANASKIS	201:06 L1 24.414 201:06 L1 24.414	TUBE STRUCTURE	2021			94.4			31-01-2025		
82473 ZW1-5NE SEC 35 TWP 23 RGE 2 W5M CALGARY WESTHILLS WAY OVER PROVINCIAL HIGHWAY 201(GLENMORE TRAIL) IN CALGARY	SOUTHERN REGION CALGARY CT ROCKY VIEW	Mountain View Partners GP UNDEFINED CMA BANFF-KANANASKIS	RAMP 3477-1 I RAMP 3477-1 I	TUBE STRUCTURE	2021			94.4			11-02-2025		
82473 ZW2-6SE SEC 2 TWP 24 RGE 2 W5M CALGARY WESTHILLS WAY OVER PROVINCIAL HIGHWAY 201(GLENMORE TRAIL) IN CALGARY	SOUTHERN REGION CALGARY CALGARY	Mountain View Partners GP UNDEFINED CMA CALGARY-WEST	RAMP 3477-1 B RAMP 3477-1 B	TRUSS (CANTILEV ER) STRUCTURE	2021			100.0			11-02-2025		
82474 -1SE SEC 3 TWP 24 RGE 2 W5M DISCOVERY RIDGE CALGARY 69th STREET OVER PROVINCIAL HIGHWAY 201(GLENMORE TRAIL) IN CALGARY	SOUTHERN REGION CALGARY CALGARY	Mountain View Partners GP SW CAL RING ROAD CALGARY-WEST	NU DISCOVERY RIDGE BOULAVARD SW:00 R1 201:06 L1 25.857, RAMP 3473-1 C, 201:06 R1	MAJOR BRIDGE	GS 2021 2021	4 56.5	178.2	28.0 49.0 62.0	77.8 54.9		31-01-2025		
82474 ZN1-2SE SEC 3 TWP 24 RGE 2 W5M DISCOVERY RIDGE CALGARY 69th STREET OVER PROVINCIAL HIGHWAY 201(GLENMORE TRAIL) IN CALGARY	SOUTHERN REGION CALGARY CALGARY	Mountain View Partners GP SW CAL RING ROAD CALGARY-WEST	DISCOVERY RIDGE BOULAVARD SW:00 R1 DISCOVERY RIDGE BOULAVARD SW:00 R1	TRUSS (CANTILEV ER) STRUCTURE	2021			88.9			31-01-2025		
82474 ZS1-3NE SEC 3 TWP 24 RGE 2 W5M DISCOVERY RIDGE CALGARY 69th STREET OVER PROVINCIAL HIGHWAY 201(GLENMORE TRAIL) IN CALGARY	SOUTHERN REGION CALGARY CALGARY	Mountain View Partners GP SW CAL RING ROAD CALGARY-WEST	DISCOVERY RIDGE BOULAVARD SW:00 L1 DISCOVERY RIDGE BOULAVARD SW:00 L1	TRUSS (CANTILEV ER) STRUCTURE	2021			100.0			31-01-2025		
82474 ZE1-4NE SEC 4 TWP 24 RGE 2 W5M DISCOVERY RIDGE CALGARY 69th STREET OVER PROVINCIAL HIGHWAY 201(GLENMORE TRAIL) IN CALGARY	SOUTHERN REGION CALGARY CALGARY	Mountain View Partners GP SW CAL RING ROAD CALGARY-WEST	201:06 L1 27.305 201:06 L1 27.305	TRUSS (CANTILEV ER) STRUCTURE	2021			94.4			31-01-2025		


BF	Legal Land Location Structure Name Location Description	Region District Municipality	Managed By CMA Constituency	Span Types Located On Located Over	Structure Type	Usage Yr Built Yr Supstr	No. Spans Pipes Max Span Length Max Pipe Dia	Clear Rdwy Nom Length Skew	Single (t) Semi (t) Train (t)	Stru Suff	Rat. % Insp Date	Theor VCL On Meas VCL On	Deck Height Theor VCL Over Meas VCL Over
82474 ZE2-5	NW SEC 3 TWP 24 RGE 2 W5M DISCOVERY RIDGE CALGARY 69th STREET OVER PROVINCIAL HIGHWAY 201(GLENMORE TRAIL) IN CALGARY	SOUTHERN REGION CALGARY CALGARY	Mountain View Partners GP SW CAL RING ROAD CALGARY-WEST	201:06 L1 26.430 201:06 L1 26.430	TUBE STRUCTURE	2021					94.4 31-01-2025		
82474 ZW1-6	SW SEC 2 TWP 24 RGE 2 W5M DISCOVERY RIDGE CALGARY 69th STREET OVER PROVINCIAL HIGHWAY 201(GLENMORE TRAIL) IN CALGARY	SOUTHERN REGION CALGARY CALGARY	Mountain View Partners GP SW CAL RING ROAD CALGARY-WEST	201:06 R1 25.028 201:06 R1 25.028	TRUSS (CANTILEV ER) STRUCTURE	2021					94.4 31-01-2025		
82474 ZW2-7	SE SEC 3 TWP 24 RGE 2 W5M DISCOVERY RIDGE CALGARY 69th STREET OVER PROVINCIAL HIGHWAY 201(GLENMORE TRAIL) IN CALGARY	SOUTHERN REGION CALGARY CALGARY	Mountain View Partners GP SW CAL RING ROAD CALGARY-WEST	201:06 R1 25.529 201:06 R1 25.529	TUBE STRUCTURE	2021					94.4 31-01-2025		
82475 N1-1	NW SEC 4 TWP 24 RGE 2 W5M PROVINCIAL HIGHWAY 201(GLENMORE TRAIL) OVER HIGHWAY 8 IN CALGARY	SOUTHERN REGION CALGARY CALGARY	Alberta Transportation (AIT) UNDEFINED CMA CALGARY-WEST	NU 201:06 R1 28.160 RAMP 3474-1 C	MAJOR BRIDGE	GS 2023 2023	1 41.5	18.1 41.5 12.0	28.0 49.0 62.0		100.0 70.5 18-09-2024		
82475 S1-2	NW SEC 4 TWP 24 RGE 2 W5M PROVINCIAL HIGHWAY 201(GLENMORE TRAIL) OVER HIGHWAY 8 IN CALGARY	SOUTHERN REGION CALGARY CALGARY	Alberta Transportation (AIT) SW CAL RING ROAD CALGARY-WEST	NU 201:06 L1 28.262 RAMP 3474-1 C	MAJOR BRIDGE	GS 2023 2023	1 39.0	20.8 39.0 4.0	28.0 49.0 62.0		77.8 62.3 18-09-2024		
82475 NW1-	NW SEC 4 TWP 24 RGE 2 W5M PROVINCIAL HIGHWAY 201(GLENMORE TRAIL) OVER HIGHWAY 8 IN CALGARY	SOUTHERN REGION CALGARY CALGARY	Alberta Transportation (AIT) UNDEFINED CMA CALGARY-WEST	WG 8:06 L1 17.204 201:06 R1 28.139, 201:06 L1 28.259, RAMP 3474-	MAJOR BRIDGE	GS 2023 2024	4 63.5	14.0 224.5 45.0	28.0 49.0 62.0		88.9 61.8 18-09-2024		
82475 EN1-4	SW SEC 9 TWP 24 RGE 2 W5M PROVINCIAL HIGHWAY 201(GLENMORE TRAIL) OVER HIGHWAY 8 IN CALGARY	SOUTHERN REGION CALGARY CALGARY	Alberta Transportation (AIT) UNDEFINED CMA CALGARY-WEST	NU RAMP 3474-1 C RAMP 26679-1 A	MAJOR BRIDGE	GS 2023 2023	1 56.0	9.3 56.0 38.0	28.0 49.0 62.0		100.0 78.7 19-09-2024		
82475 ZS1-5	SW SEC 9 TWP 24 RGE 2 W5M CALGARY PROVINCIAL HIGHWAY 201(GLENMORE TRAIL) OVER HIGHWAY 8 IN CALGARY	SOUTHERN REGION CALGARY CALGARY	Alberta Transportation (AIT) UNDEFINED CMA CALGARY-WEST	201:06 L1 29.309 201:06 L1 29.309	SPACE TRUSS (CA NTILEVER) STRUC TURE	2023							
82475 ZS2-6	SW SEC 9 TWP 24 RGE 2 W5M CALGARY PROVINCIAL HIGHWAY 201(GLENMORE TRAIL) OVER HIGHWAY 8 IN CALGARY	SOUTHERN REGION CALGARY CALGARY	Alberta Transportation (AIT) UNDEFINED CMA CALGARY-WEST	201:06 L1 28.876 201:06 L1 28.876	TUBE STRUCTURE	2023					100.0 17-09-2024		
82475 ZE3-9	NE SEC 5 TWP 24 RGE 2 W5M CALGARY PROVINCIAL HIGHWAY 201(GLENMORE TRAIL) OVER HIGHWAY 8 IN CALGARY	SOUTHERN REGION CALGARY CT ROCKY VIEW	Alberta Transportation (AIT) CMA27 BANFF-KANANASKIS	8:06 R1 16.404 8:06 R1 16.404	TUBE STRUCTURE	2023					100.0 19-09-2024		
82475 ZW1-	NW SEC 3 TWP 24 RGE 2 W5M CALGARY PROVINCIAL HIGHWAY 201(GLENMORE TRAIL) OVER HIGHWAY 8 IN CALGARY	SOUTHERN REGION CALGARY CALGARY	Alberta Transportation (AIT) SW CAL RING ROAD CALGARY-WEST	201:06 R1 26.729 201:06 R1 26.729	SPACE TRUSS (CA NTILEVER) STRUC TURE	2023					100.0 19-09-2024		
82475 ZW2-	NE SEC 4 TWP 24 RGE 2 W5M CALGARY PROVINCIAL HIGHWAY 201(GLENMORE TRAIL) OVER HIGHWAY 8 IN CALGARY	SOUTHERN REGION CALGARY CALGARY	Alberta Transportation (AIT) SW CAL RING ROAD CALGARY-WEST	201:06 R1 27.241 201:06 R1 27.241	TUBE STRUCTURE	2023					100.0 19-09-2024		
82475 ZW3-	NE SEC 4 TWP 24 RGE 2 W5M CALGARY PROVINCIAL HIGHWAY 201(GLENMORE TRAIL) OVER HIGHWAY 8 IN CALGARY	SOUTHERN REGION CALGARY CALGARY	Alberta Transportation (AIT) SW CAL RING ROAD CALGARY-WEST	201:06 R1 27.664 201:06 R1 27.664	SPACE TRUSS (CA NTILEVER) STRUC TURE	2023					100.0 19-09-2024		
82476 -1	SW SEC 16 TWP 24 RGE 2 W5M CALGARY 17TH ST OVER HWY 201 IN CALGARY	SOUTHERN REGION CALGARY CALGARY	Alberta Transportation (AIT) UNDEFINED CMA CALGARY-WEST	NU 17 AVENUE SOUTHWEST:02 R1 0.990, 17 201:06 L1 30.242, 201:06 R1 30.076	MAJOR BRIDGE	GS 2023 2023	2 48.5	23.6 91.0	28.0 49.0 62.0		77.8 67.6 18-09-2024		
82476 ZN1-2	SW SEC 9 TWP 24 RGE 2 W5M CALGARY 17TH ST OVER HWY 201 IN CALGARY	SOUTHERN REGION CALGARY CALGARY	Alberta Transportation (AIT) UNDEFINED CMA CALGARY-WEST	201:06 R1 28.254 201:06 R1 28.254	TUBE STRUCTURE	2023					100.0 18-09-2024		
82476 ZN2-3	NW SEC 9 TWP 24 RGE 2 W5M CALGARY 17TH ST OVER HWY 201 IN CALGARY	SOUTHERN REGION CALGARY CALGARY	Alberta Transportation (AIT) UNDEFINED CMA CALGARY-WEST	201:06 R1 29.857 201:06 R1 29.857	SPACE TRUSS (CA NTILEVER) STRUC TURE	2023					100.0 19-09-2024		
82476 ZE1-4	SE SEC 17 TWP 24 RGE 2 W5M CALGARY 17TH ST OVER HWY 201 IN CALGARY	SOUTHERN REGION CALGARY CT ROCKY VIEW	Alberta Transportation (AIT) UNDEFINED CMA BANFF-KANANASKIS	RAMP 26679-1 D, 17 AVENUE SOUTHWEST:02 RAMP 26679-1 D, 17 AVENUE SOUTHWEST:02	SPACE TRUSS (CA NTILEVER) STRUC TURE	2023					100.0 19-09-2024		
82476 ZW1-5	SW SEC 16 TWP 24 RGE 2 W5M CALGARY 17TH ST OVER HWY 201 IN CALGARY	SOUTHERN REGION CALGARY CALGARY	Alberta Transportation (AIT) UNDEFINED CMA CALGARY-WEST	17 AVENUE SOUTHWEST:02 L1 0.914 17 AVENUE SOUTHWEST:02 L1 0.914	SPACE TRUSS (CA NTILEVER) STRUC TURE	2023					100.0 18-09-2024		
82476 ZN3-6	SW SEC 9 TWP 24 RGE 2 W5M CALGARY 17TH ST OVER HWY 201 IN CALGARY	SOUTHERN REGION CALGARY CALGARY	Alberta Transportation (AIT) UNDEFINED CMA CALGARY-WEST	RAMP 3474-1 C RAMP 3474-1 C	SPACE TRUSS (CA NTILEVER) STRUC TURE	2023					100.0 19-09-2024		
82477 -1	SW SEC 21 TWP 24 RGE 2 W5M BOW TRAIL SW OVER HWY 201 IN CALGARY	SOUTHERN REGION CALGARY CALGARY	Alberta Transportation (AIT) UNDEFINED CMA CALGARY-BOW	NU BOW TRAIL:02 R1 0.513, BOW TRAIL:02 L1 201:06 L1 31.839, 201:06 L1 31.839	MAJOR BRIDGE	GS 2023 2023	2 54.0	31.9 106.5	28.0 49.0 62.0		72.2 68.4 17-09-2024		
82477 ZN1-2	SW SEC 16 TWP 24 RGE 2 W5M CALGARY BOW TRAIL SW OVER HWY 201 IN CALGARY	SOUTHERN REGION CALGARY CALGARY	Alberta Transportation (AIT) UNDEFINED CMA CALGARY-WEST	201:06 R1 30.577 201:06 R1 30.577	TUBE STRUCTURE	2023					100.0 19-09-2024		


<div><div><div>Alberta</div><div>Transportation</div></div><div><div>Transportation Infrastructure Management System</div><div>Bridge Structures Report</div><div>All 'IN SERVICE' Structures - Sorted By: File Number</div></div></div>															2025/03/06	
Page 697 of 772																
BF	Legal Land Location Structure Name Location Description	Region District Municipality	Managed By CMA Constituency	Span Types Located On Located Over	Structure Type	Usage Yr Built Yr Supstr	No. Spans Pipes Max Span Length Max Pipe Dia	Clear Rdwy Nom Length Skew	Single (t) Semi (t) Train (t)	Stru Suff Insp	Rat. % Rat. % Date	Theor VCL Meas VCL	On	Deck Height Theor VCL Meas VCL	Over	
82477 ZS1-3	NW SEC 21 TWP 24 RGE 2 W5M CALGARY BOW TRAIL SW OVER HWY 201 IN CALGARY	SOUTHERN REGION CALGARY CALGARY	Alberta Transportation (AIT) UNDEFINED CMA CALGARY-BOW	201:06 L1 33.155	SPACE TRUSS (CA NTILEVER) STRUC TURE	2023					100.0					
				201:06 L1 33.155							17-09-2024					
82477 ZS2-4	SW SEC 21 TWP 24 RGE 2 W5M CALGARY BOW TRAIL SW OVER HWY 201 IN CALGARY	SOUTHERN REGION CALGARY CALGARY	Alberta Transportation (AIT) UNDEFINED CMA CALGARY-BOW	201:06 L1 32.505	TUBE STRUCTURE	2023					100.0					
				201:06 L1 32.505							17-09-2024					
82477 ZE1-5	SW SEC 21 TWP 24 RGE 2 W5M CALGARY BOW TRAIL SW OVER HWY 201 IN CALGARY	SOUTHERN REGION CALGARY CALGARY	Alberta Transportation (AIT) UNDEFINED CMA CALGARY-BOW	BOW TRAIL:02 R1 0.254	SPACE TRUSS (CA NTILEVER) STRUC TURE	2023					94.4					
				BOW TRAIL:02 R1 0.254							17-09-2024					
82477 ZW1-6	SE SEC 21 TWP 24 RGE 2 W5M CALGARY BOW TRAIL SW OVER HWY 201 IN CALGARY	SOUTHERN REGION CALGARY CALGARY	Alberta Transportation (AIT) UNDEFINED CMA CALGARY-BOW	BOW TRAIL:02 L1 0.955	SPACE TRUSS (CA NTILEVER) STRUC TURE	2023					100.0					
				BOW TRAIL:02 L1 0.955							17-09-2024					
82478 -1	SW SEC 28 TWP 24 RGE 2 W5M OLD BANFF COACH ROAD OVER HWY 201 IN CALGARY	SOUTHERN REGION CALGARY CALGARY	Alberta Transportation (AIT) UNDEFINED CMA CALGARY-BOW	NU	MAJOR BRIDGE	GS	2	23.6	28.0		77.8					
				563:02 L1 7.060, 563:02 R1 7.060 201:06 R1 33.276, 201:06 L1 33.440, RAMP		2023					49.0					
82478 ZS1-2	NW SEC 28 TWP 24 RGE 2 W5M CALGARY OLD BANFF COACH ROAD OVER HWY 201 IN CALGARY	SOUTHERN REGION CALGARY CALGARY	Alberta Transportation (AIT) UNDEFINED CMA CALGARY-BOW	201:06 L1 34.742	SPACE TRUSS (CA NTILEVER) STRUC TURE	2022					100.0					
				201:06 L1 34.742							26-10-2023					
82478 ZS2-3	SW SEC 28 TWP 24 RGE 2 W5M CALGARY OLD BANFF COACH ROAD OVER HWY 201 IN CALGARY	SOUTHERN REGION CALGARY CALGARY	Alberta Transportation (AIT) UNDEFINED CMA CALGARY-BOW	201:06 L1 33.618	TUBE STRUCTURE	2022					100.0					
				201:06 L1 33.618							26-10-2023					
82483 -1	SW SEC 31 TWP 24 RGE 2 W5M CALGARY WATERCOURSE CULVERT ON HWY 1, IN CALGARY	SOUTHERN REGION CALGARY CALGARY	Alberta Transportation (AIT) DEERFOOT/STONEY CALGARY-BOW	CP	BRIDGE CULV	RV	1	45.0			100.0					
				1:08 L1 13.437, 1:08 R1 13.438 WATERCOURSE (WATERCRS-NI)		2020					89.1					
82484 -1	SW SEC 31 TWP 24 RGE 2 W5M CALGARY WATERCOURSE CULVERT ON HWY 1, IN CALGARY	SOUTHERN REGION CALGARY CALGARY	Alberta Transportation (AIT) DEERFOOT/STONEY CALGARY-BOW	CP	BRIDGE CULV	RV	1	37.0			100.0					
				1:08 L1 13.780, 1:08 R1 13.781 WATERCOURSE (WATERCRS-NI)		2020					94.8					
82485 -1	SE SEC 21 TWP 24 RGE 2 W5M CALGARY - BOW TRAIL LOCAL ROAD CULVERT ON BOW TRAIL SW, IN CALGARY	SOUTHERN REGION CALGARY CALGARY	Alberta Transportation (AIT) UNDEFINED CMA CALGARY-BOW	PCB	BRIDGE CULV	GS	1	18.0			100.0					
				BOW TRAIL:02 L1 1.092, BOW TRAIL:02 R1 LOCAL ROAD		2023					96.7					
82500 -1	SE SEC 16 TWP 22 RGE 29 W4M CALGARY - 212 AVE 212 AVE OVER DEERFOOT TRAIL (HWY 2) IN CALGARY	SOUTHERN REGION CALGARY CALGARY	CRP STONEY TRAIL SE CALGARY-SOUTH EAST	NU	MAJOR BRIDGE	GS	2	18.2	28.0		77.8					
				Local Road , LOCAL ROAD, Local Road 2:15 R1 8.130, 2:15 L1 8.236, 2:15 R1 8.130, 2:15		2019					69.7					
82500 ZN1-2	SW SEC 16 TWP 22 RGE 29 W4M 212 AVE OVER DEERFOOT TRAIL (HWY 2) IN CALGARY	SOUTHERN REGION CALGARY CALGARY	CRP STONEY TRAIL SE CALGARY-SOUTH EAST	2:15 R1 7.819	TUBE STRUCTURE	2019					88.9					
				2:15 R1 7.819							09-06-2023					
82500 ZS1-3	SE SEC 16 TWP 22 RGE 29 W4M CALGARY - 212 AVE 212 AVE OVER DEERFOOT TRAIL (HWY 2) IN CALGARY	SOUTHERN REGION CALGARY CALGARY	CRP STONEY TRAIL SE CALGARY-SOUTH EAST	2:15 L1 8.380	SPACE TRUSS (CA NTILEVER) STRUC TURE	2019					88.9					
				2:15 L1 8.380							09-06-2023					
82500 ZS2-4	SE SEC 16 TWP 22 RGE 29 W4M CALGARY - 212 AVE 212 AVE OVER DEERFOOT TRAIL (HWY 2) IN CALGARY	SOUTHERN REGION CALGARY CALGARY	CRP STONEY TRAIL SE CALGARY-SOUTH EAST	212 AVENUE SOUTHEAST:02 L1 0.313	TUBE STRUCTURE	2019					100.0					
				212 AVENUE SOUTHEAST:02 L1 0.313							09-06-2023					
82500 ZE2-6	SW SEC 16 TWP 22 RGE 29 W4M CALGARY - 212 AVE 212 AVE OVER DEERFOOT TRAIL (HWY 2) IN CALGARY	SOUTHERN REGION CALGARY CALGARY	CRP STONEY TRAIL SE CALGARY-SOUTH EAST	2:15 L1 8.080	TRUSS (CANTILEV ER) STRUCTURE	2019					83.3					
				2:15 L1 8.080							09-06-2023					
82500 ZE1-7	SW SEC 16 TWP 22 RGE 29 W4M CALGARY - 212 AVE 212 AVE OVER DEERFOOT TRAIL (HWY 2) IN CALGARY	SOUTHERN REGION CALGARY CALGARY	CRP STONEY TRAIL SE CALGARY-SOUTH EAST		TUBE STRUCTURE	2019					100.0					
											09-06-2023					
82500 ZS3-8	SE SEC 16 TWP 22 RGE 29 W4M CALGARY - 212 AVE 212 AVE OVER DEERFOOT TRAIL (HWY 2) IN CALGARY	SOUTHERN REGION CALGARY CALGARY	CRP STONEY TRAIL SE CALGARY-SOUTH EAST	RAMP 26296-2 B	SPACE TRUSS (CA NTILEVER) STRUC TURE	2019					94.4					
				RAMP 26296-2 A							09-06-2023					
82500 ZW2-9	SE SEC 16 TWP 22 RGE 29 W4M CALGARY - 212 AVE 212 AVE OVER DEERFOOT TRAIL (HWY 2) IN CALGARY	SOUTHERN REGION CALGARY CALGARY	CRP STONEY TRAIL SE CALGARY-SOUTH EAST	212 AVENUE SOUTHEAST:02 L1 0.293	SPACE TRUSS (CA NTILEVER) STRUC TURE	2019					88.9					
				212 AVENUE SOUTHEAST:02 L1 0.293							09-06-2023					
82501 W-1	SW SEC 26 TWP 25 RGE 1 W5M Calgary Country Hills Boulevard WB Over CPR In NW Calgary	SOUTHERN REGION CALGARY CALGARY	CALGARY UNDEFINED CMA CALGARY-NORTH EAST	DBC	MAJOR BRIDGE	RO	1	9.4	28.0		62.0					
				COUNTRY HILLS BOULEVARD NE RAILWAY CPR		1991					49.0					
82501 E-2	NW SEC 23 TWP 25 RGE 1 W5M Calgary Country Hills Boulevard EB Over CPR In NW Calgary	SOUTHERN REGION CALGARY CALGARY	CALGARY UNDEFINED CMA CALGARY-NORTH EAST	DBC	MAJOR BRIDGE	RO	1	9.4	28.0		62.0					
				COUNTRY HILLS BOULEVARD NE RAILWAY CPR		1991					49.0					
82502 -1	NW SEC 33 TWP 24 RGE 1 W5M Calgary 14 Steet NW Over John Laurie Boulevard In NW Calgary	SOUTHERN REGION CALGARY CALGARY	CALGARY UNDEFINED CMA CALGARY-KLEIN	CV	MAJOR BRIDGE	GS	1	24.0	28.0		62.0				5.4	
				14 STREET NW JOHN LAURIE BOULEVARD NW		1992					49.0					


		Transportation Infrastructure Management System										2025/03/06			
		Bridge Structures Report													
		All 'IN SERVICE' Structures - Sorted By: File Number													
														Page 698 of 772	
BF	Legal Land Location Structure Name Location Description	Region District Municipality	Managed By CMA Constituency	Span Types Located On Located Over	Structure Type	Usage Yr Built Yr Supstr	No. Spans Pipes Max Span Length Max Pipe Dia	Clear Rdwy Nom Length Skew	Single (t) Semi (t) Train (t)	Stru Suff	Rat. % Insp	% Date	Theor VCL On	VCL On	Deck Height Theor VCL Over Meas VCL Over
82503 E-1	SW SEC 21 TWP 25 RGE 1 W5M Calgary Country Hills Boulevard EB Over West Nose Creek In NW Calgary	SOUTHERN REGION CALGARY CALGARY	CALGARY UNDEFINED CMA CALGARY-BEDDINGTON	DBC COUNTRY HILLS BOULEVARD NW WEST NOSE CREEK (WATERCRS-ST)	MAJOR BRIDGE	RV 1995 1995	1 41.0	9.4 41.0	28.0 49.0 62.0						
82503 W-2	SW SEC 21 TWP 25 RGE 1 W5M Calgary Country Hills Boulevard WB Over West Nose Creek In NW Calgary	SOUTHERN REGION CALGARY CALGARY	CALGARY UNDEFINED CMA CALGARY-NORTH	DBC COUNTRY HILLS BOULEVARD NW WEST NOSE CREEK (WATERCRS-ST)	MAJOR BRIDGE	RV 1999 1999	1 40.0	9.4 40.0	28.0 49.0 62.0						
82504 -1	NW SEC 3 TWP 23 RGE 1 W5M Calgary Canyon Meadows Over Macleod Trail In Calgary	SOUTHERN REGION CALGARY CALGARY	CALGARY UNDEFINED CMA CALGARY-ACADIA	CXP CANYON MEADOWS DRIVE SW MACLEOD TRAIL SE	MAJOR BRIDGE	GS 1996 1996	2 36.0	22.0 72.0	28.0 49.0 62.0						5.7
82505 -1	NW SEC 3 TWP 23 RGE 1 W5M Calgary Canyon Meadows Over CPR & LRT In Calgary	SOUTHERN REGION CALGARY CALGARY	CALGARY UNDEFINED CMA CALGARY-ACADIA	DBC CANYON MEADOWS DRIVE SW RAILWAY CPR	MAJOR BRIDGE	RO 1996 1996	1 28.5	8.5 28.5	28.0 49.0 62.0						
82506 -1	SW SEC 15 TWP 23 RGE 1 W5M Calgary Anderson Road Over Macleod Trail South In Calgary	SOUTHERN REGION CALGARY CALGARY	CALGARY UNDEFINED CMA CALGARY-ACADIA	PB ANDERSON ROAD SW MACLEOD TRAIL SE	MAJOR BRIDGE	GS 2001 2001	2 34.8	48.8 69.6	28.0 49.0 62.0						6.2
82506 WNR-	SW SEC 15 TWP 23 RGE 1 W5M Calgary West to North Anderson Road Ramp Over South Center Ramp In Calgary	SOUTHERN REGION CALGARY CALGARY	CALGARY UNDEFINED CMA CALGARY-ACADIA	CBC WB ANDERSON ROAD SE RAMP SOUTH CENTRE ACCESS RAMP	MAJOR BRIDGE	GS 2001 1991	1 20.1	11.0 20.1	28.0 49.0 62.0						4.9
82507 -1	NE SEC 9 TWP 23 RGE 1 W5M Calgary Anderson Road Over CPR & LRT In SW Calgary	SOUTHERN REGION CALGARY CALGARY	CALGARY UNDEFINED CMA CALGARY-ACADIA	CF ANDERSON ROAD SW RAILWAY CPR	MAJOR BRIDGE	RO 2001 2001	2 14.5	33.0 27.5	28.0 49.0 62.0						
82507 ESR-2	NE SEC 9 TWP 23 RGE 1 W5M Calgary Anderson Road Ramp Over CPR & LRT In SW Calgary	SOUTHERN REGION CALGARY CALGARY	CALGARY UNDEFINED CMA CALGARY-ACADIA	DBC EB ANDERSON ROAD SW RAMP RAILWAY LRT	MAJOR BRIDGE	RO 2001 2001	1 47.2	10.8 47.2	28.0 49.0 62.0						
82508 -1	SE SEC 31 TWP 24 RGE 1 W5M Calgary 32 Avenue NW Over Crowchild Trail In NW Calgary	SOUTHERN REGION CALGARY CALGARY	CALGARY UNDEFINED CMA CALGARY-VARSITY	CXP 32 AVENUE NW 1A:07 L1 10.048, 1A:07 R1 9.880	MAJOR BRIDGE	GS 1989 1989	2 40.8	20.3 81.6	28.0 49.0 62.0						5.6
82509 E-1	SW SEC 31 TWP 24 RGE 1 W5M CALGARY EB Crowchild Trail Over Brisebois Drive In NW Calgary	SOUTHERN REGION CALGARY CALGARY	CALGARY UNDEFINED CMA CALGARY-VARSITY	RM 1A:07 R1 8.950 BRISEBOIS DRIVE NW	MAJOR BRIDGE	GS 2002 2002	1 28.2	15.6 28.2	28.0 49.0 62.0						5.8
82509 W-2	NW SEC 31 TWP 24 RGE 1 W5M Calgary WB Crowchild Trail Over Brisebois Drive In NW Calgary	SOUTHERN REGION CALGARY CALGARY	CALGARY UNDEFINED CMA CALGARY-VARSITY	RM 1A:07 L1 9.111 BRISEBOIS DRIVE NW	MAJOR BRIDGE	GS 2002 2002	1 28.2	20.4 28.2	28.0 49.0 62.0						5.5
82509 NWR-	NW SEC 31 TWP 24 RGE 1 W5M Calgary WB Ramp to Crowchild Trail Over Brisebois Drive In NW Calgary	SOUTHERN REGION CALGARY CALGARY	CALGARY UNDEFINED CMA CALGARY-VARSITY	CF WB RAMP TO CROWCHILD TRAIL NW WB RAMP TO NORTHLAND DRIVE NW	MAJOR BRIDGE	GS 2003 2003	1 21.5	7.5 21.5	28.0 49.0 62.0						5.8
82510 -1	NE SEC 36 TWP 24 RGE 2 W5M Calgary Northland Drive Over Crowchild Trail In NW Calgary	SOUTHERN REGION CALGARY CALGARY	CALGARY UNDEFINED CMA CALGARY-VARSITY	PB NORTHLAND DRIVE NW 1A:07 R1 8.207, 1A:07 L1 8.367	MAJOR BRIDGE	GS 2002 2002	2 36.5	13.1 73.0	28.0 49.0 62.0						6.3
82511 N-1	SE SEC 1 TWP 25 RGE 2 W5M Calgary NB Shaganappi Trail Over Crowchild Trail In NW Calgary	SOUTHERN REGION CALGARY CALGARY	CALGARY UNDEFINED CMA CALGARY-VARSITY	DBC SHAGANAPPI TRAIL NW 1A:07 R1 7.565, 1A:07 L1 7.725	MAJOR BRIDGE	GS 2000 2000	2 36.4	17.3 72.8	28.0 49.0 62.0						6.3
82511 S-2	SE SEC 1 TWP 25 RGE 2 W5M Calgary SB Shaganappi Trail Over Crowchild Trail In NW Calgary	SOUTHERN REGION CALGARY CALGARY	CALGARY UNDEFINED CMA CALGARY-VARSITY	DBC SHAGANAPPI TRAIL NW 1A:07 L1 7.609, 1A:07 R1 7.448	MAJOR BRIDGE	GS 2000 2000	2 36.4	17.3 72.8	28.0 49.0 62.0						6.3
82512 -1	NE SEC 2 TWP 25 RGE 2 W5M Calgary 53 Street NW Over Crowchild Trail In NW Calgary	SOUTHERN REGION CALGARY CALGARY	CALGARY UNDEFINED CMA CALGARY-VARSITY	PB 53 STREET NW 1A:07 L1 6.312, 1A:07 R1 6.156	MAJOR BRIDGE	GS 2002 2002	2 36.1	22.3 71.6	28.0 49.0 62.0						5.6
82513 -1	NW SEC 2 TWP 25 RGE 2 W5M Calgary Sarcee Trail NW Over Crowchild Trail In NW Calgary	SOUTHERN REGION CALGARY CALGARY	CALGARY UNDEFINED CMA CALGARY-VARSITY	NU SARCEE TRAIL NW 1A:07 R1 5.050, 1A:07 L1 5.206	MAJOR BRIDGE	GS 2005 2005	2 43.5	22.2 84.0	28.0 49.0 62.0						6.4
82514 -1	NW SEC 10 TWP 25 RGE 2 W5M Calgary Nose Hill Drive NW Over Crowchild Trail In NW Calgary	SOUTHERN REGION CALGARY CALGARY	CALGARY UNDEFINED CMA CALGARY-VARSITY	NU NOSE HILL DRIVE 1A:07 R1 3.051, 1A:07 L1 3.206	MAJOR BRIDGE	GS 2007 2007	2 40.5	24.4 81.0	28.0 49.0 62.0						5.9
82515 -1	NW SEC 10 TWP 25 RGE 2 W5M Calgary Crowfoot Connector Over Crowchild Trail NW Calgary	SOUTHERN REGION CALGARY CALGARY	CALGARY UNDEFINED CMA CALGARY-NORTH WEST	NU CROWCHILD CONNECTOR 1A:07 R1 2.455, 1A:07 L1 2.610	MAJOR BRIDGE	GF 2008 2008	2 50.0	18.4 81.5	28.0 49.0 62.0						6.2
82516 -1	NE SEC 33 TWP 24 RGE 29 W4M Calgary McKnight Boulevard Over 36 Street In NE Calgary	SOUTHERN REGION CALGARY CALGARY	CALGARY UNDEFINED CMA CALGARY-KLEIN	PB MCKNIGHT BOULEVARD NE 36 STREET NE	MAJOR BRIDGE	GS 2006 2006	2 38.0	36.9 71.0	28.0 49.0 62.0						6.2
82516 ENR-2	NE SEC 33 TWP 24 RGE 29 W4M Calgary McKnight Boulevard East to North Ramp Over 36 Street In NE Calgary	SOUTHERN REGION CALGARY CALGARY	CALGARY UNDEFINED CMA CALGARY-KLEIN	NU 36 STREET NE FLYOVER 36 STREET NE, MCKNIGHT BOULEVARD NE	MAJOR BRIDGE	GS 2007 2007	7 45.0	11.4 269.6	28.0 49.0 62.0						5.6 5.8


		Transportation Infrastructure Management System										2025/03/06	
		Bridge Structures Report											
		All 'IN SERVICE' Structures - Sorted By: File Number										Page 699 of 772	
BF	Legal Land Location Structure Name Location Description	Region District Municipality	Managed By CMA Constituency	Span Types Located On Located Over	Structure Type	Usage Yr Built Yr Supstr	No. Spans Pipes Max Span Length Max Pipe Dia	Clear Rdwy Nom Length Skew	Single (t) Semi (t) Train (t)	Stru Suff	Rat. % Insp Date	Theor VCL On Meas VCL On	Deck Height Theor VCL Over Meas VCL Over
82517 -1	SW SEC 3 TWP 25 RGE 29 W4M Calgary 36 Street NE Over LRT In NE Calgary	SOUTHERN REGION CALGARY CALGARY	CALGARY UNDEFINED CMA CALGARY-FALCONRIDGE	CBC 36 STREET NE RAILWAY LRT	MAJOR BRIDGE	RO 2006 2006	5 36.0	18.6 161.6	28.0 49.0 62.0				
82518 -1	SW SEC 21 TWP 25 RGE 1 W5M Calgary Beddington Trail Over Country Hills Boulevard In NW Calgary	SOUTHERN REGION CALGARY CALGARY	CALGARY UNDEFINED CMA CALGARY-BEDDINGTON	NU 772:01 R1 4.582, 772:01 L1 4.067 COUNTRY HILLS BOULEVARD NW	MAJOR BRIDGE	GS 2008 2008	2 33.0	64.0	28.0 49.0 62.0				5.6
82519 -1	SW SEC 34 TWP 22 RGE 1 W5M Calgary Shawnessy Boulevard Over Macleod Trail South In Calgary	SOUTHERN REGION CALGARY CALGARY	CALGARY UNDEFINED CMA CALGARY-SHAW	PB SHAWNESSY BOULEVARD SW MACLEOD TRAIL SE	MAJOR BRIDGE	GS 2003 1978	2 38.0	24.6 71.0	28.0 49.0 62.0				5.6
82520 -1	SE SEC 33 TWP 22 RGE 1 W5M Calgary Shawnessy Boulevard Over CPR & LRT In Calgary	SOUTHERN REGION CALGARY CALGARY	CALGARY UNDEFINED CMA CALGARY-SHAW	WG SHAWNESSY BOULEVARD SW RAILWAY CPR	MAJOR BRIDGE	RO 2003 2003	4 19.3	25.4 60.6	28.0 49.0 62.0				
82521 -1	SW SEC 25 TWP 23 RGE 1 W5M Calgary 18 Street SE Over Glenmore Trail In SE Calgary	SOUTHERN REGION CALGARY CALGARY	CALGARY UNDEFINED CMA CALGARY-PEIGAN	PB 18 STREET SE 560:01 L1 1.998, 560:01 R1 1.998	MAJOR BRIDGE	GS 2002 2002	2 39.0	22.3 78.0	28.0 49.0 62.0				5.7
82522 -1	NW SEC 27 TWP 23 RGE 1 W5M Calgary Glenmore Trail SE Over Fairmount Drive In SE Calgary	SOUTHERN REGION CALGARY CALGARY	CALGARY UNDEFINED CMA CALGARY-ACADIA	RD 8:07 R1 6.953, 8:07 L1 6.853 FAIRMOUNT DRIVE SE	MAJOR BRIDGE	GF 1980 1980	1 26.1	26.6 26.1	28.0 49.0 62.0				5.5 5.6
82523 -1	SE SEC 33 TWP 23 RGE 1 W5M Calgary 5 Street SW Over Glenmore Trail In SW Calgary	SOUTHERN REGION CALGARY CALGARY	CALGARY UNDEFINED CMA CALGARY-ACADIA	NU 5 STREET SW 8:07 L1 5.966, 8:07 R1 6.067	MAJOR BRIDGE	GS 2006 2006	1 35.9	15.2 35.9	28.0 49.0 62.0				5.5 5.5
82523 SWR-	SE SEC 33 TWP 23 RGE 1 W5M Calgary South to West Ramp Over Glenmore Trail Ramp to Elbow Drive In SW Calgary	SOUTHERN REGION CALGARY CALGARY	CALGARY UNDEFINED CMA CALGARY-ELBOW	NU GLENMORE TRAIL ON RAMP GLENMORE TRAIL RAMP TO ELBOW DRIVE	MAJOR BRIDGE	GF 2006 2006	1 46.0	7.0 46.0	28.0 49.0 62.0				5.9
82524 -1	NE SEC 28 TWP 23 RGE 1 W5M Calgary Elbow Drive SW Over Glenmore Trail In SW Calgary	SOUTHERN REGION CALGARY CALGARY	CALGARY UNDEFINED CMA CALGARY-ACADIA	NU ELBOW DRIVE SW 8:07 L1 5.517, 8:07 R1 5.619	MAJOR BRIDGE	GS 2006 2006	1 56.0	24.4 56.0	28.0 49.0 62.0				5.5 5.6
82525 -1	NE SEC 29 TWP 23 RGE 1 W5M Calgary 14 Street NB Over Glenmore Trail In SW Calgary	SOUTHERN REGION CALGARY CALGARY	CALGARY UNDEFINED CMA CALGARY-GLENMORE	CXP 14 STREET SW 8:07 L1 4.690, 8:07 R1 4.794	MAJOR BRIDGE	GS 1979 1979	3 28.0	6.0 68.0	28.0 49.0 62.0				5.1 5.7
82525 NWR-	NE SEC 29 TWP 23 RGE 1 W5M Calgary 14 Street North - West Ramp to WB Glenmore Trail In SW Calgary	SOUTHERN REGION CALGARY CALGARY	CALGARY UNDEFINED CMA CALGARY-GLENMORE	CXP 14 STREET SW RAMP 8:07 L1 4.681, 8:07 R1 4.785	MAJOR BRIDGE	GS 1979 1979	3 30.0	7.5 77.3	28.0 49.0 62.0				5.1 5.1
82525 WSR-	NE SEC 29 TWP 23 RGE 1 W5M Calgary WB Glenmore Trail to SB 14 Street Ramp In SW Calgary	SOUTHERN REGION CALGARY CALGARY	CALGARY UNDEFINED CMA CALGARY-GLENMORE	CXP GLENMORE BRIDGE ROAD SW RAMP 8:07 R1 4.670, 8:07 L1 4.575	MAJOR BRIDGE	GS 1979 1979	2 35.0	6.8 67.5	28.0 49.0 62.0				5.1 5.3
82526 -1	SW SEC 32 TWP 23 RGE 1 W5M Calgary Crowchild Trail Over Glenmore Trail In SW Calgary	SOUTHERN REGION CALGARY CALGARY	CALGARY UNDEFINED CMA CALGARY-ELBOW	PB CROWCHILD TRAIL SW 8:07 R1 3.021, 8:07 L1 2.924	MAJOR BRIDGE	GS 1981 1981	2 26.0	17.0 50.0	28.0 49.0 62.0				5.3 5.3
82526 SE1-2	SE SEC 31 TWP 23 RGE 1 W5M Calgary Crowchild Trail SB To EB Glenmore Trail First Ramp Bridge In SW Calgary	SOUTHERN REGION CALGARY CALGARY	CALGARY UNDEFINED CMA CALGARY-GLENMORE	CXP CROWCHILD TRAIL EB - GLENMORE TRAIL 8:07 R1 2.941, 8:07 L1 2.843	MAJOR BRIDGE	GS 1981 1981	3 40.2	8.6 113.0	28.0 49.0 62.0				8.0
82526 SE2-3	SE SEC 31 TWP 23 RGE 1 W5M Calgary Crowchild Trail SB To EB Glenmore Trail Second Ramp Bridge In SW Calgary	SOUTHERN REGION CALGARY CALGARY	CALGARY UNDEFINED CMA CALGARY-GLENMORE	CXP CROWCHILD TRAIL EB - GLENMORE TRAIL CROWCHILD TRAIL SW	MAJOR BRIDGE	GS 1981 1981	2 25.0	8.6 48.0	28.0 49.0 62.0				6.9
82527 -1	SE SEC 7 TWP 24 RGE 1 W5M Calgary 26 Avenue SW Over Crowchild Trail In SW Calgary	SOUTHERN REGION CALGARY CALGARY	CALGARY UNDEFINED CMA CALGARY-CURRIE	PB 26 AVENUE SW CROWCHILD TRAIL SW	MAJOR BRIDGE	GF 1982 1982	2 29.7	14.0 59.4	28.0 49.0 62.0				5.4
82528 -1	SE SEC 7 TWP 24 RGE 1 W5M Calgary 33 Avenue SW Over Crowchild Trail In SW Calgary	SOUTHERN REGION CALGARY CALGARY	CALGARY UNDEFINED CMA CALGARY-CURRIE	PB 33 AVENUE SW CROWCHILD TRAIL SW	MAJOR BRIDGE	GS 1982 1982	2 26.3	24.0 52.6	28.0 49.0 62.0				5.2 5.3
82529 -1	SE SEC 6 TWP 24 RGE 1 W5M Calgary 50 Avenue SW Over Crowchild Trail In SW Calgary	SOUTHERN REGION CALGARY CALGARY	CALGARY UNDEFINED CMA CALGARY-ELBOW	CXP 50 AVENUE SW CROWCHILD TRAIL SW	MAJOR BRIDGE	GS 2003 2003	2 31.0	21.5 57.5	28.0 49.0 62.0				5.5
82530 W-1	NE SEC 30 TWP 25 RGE 1 W5M Calgary 128 Avenue WB Over West Nose Creek In NW Calgary	SOUTHERN REGION CALGARY CALGARY	CALGARY UNDEFINED CMA CALGARY-FOOTHILLS	SLC 128 AVENUE NW WEST NOSE CREEK (WATERCRS-ST)	MAJOR BRIDGE	RV 2006 2006	1 16.0	9.1 16.0	28.0 49.0 62.0				
82530 E-2	NE SEC 30 TWP 25 RGE 1 W5M Calgary 128 Avenue EB Over West Nose Creek In NW Calgary	SOUTHERN REGION CALGARY CALGARY	CALGARY UNDEFINED CMA CALGARY-NORTH	SLC 128 AVENUE NW WEST NOSE CREEK (WATERCRS-ST)	MAJOR BRIDGE	RV 2006 2006	1 16.0	9.1 16.0	28.0 49.0 62.0				
82531 -1	SE SEC 10 TWP 24 RGE 1 W5M Calgary Spiller Road SE Over Stampede Back of House In SE Calgary	SOUTHERN REGION CALGARY CALGARY	CALGARY UNDEFINED CMA CALGARY-BUFFALO	CS SPILLER ROAD SE STAMPEDE PARK LOCAL ROAD	MAJOR BRIDGE	GS 2009 2009	1 17.7	16.8 17.7	28.0 49.0 62.0				5.2

		<div>Transportation Infrastructure Management System</div> <div>Bridge Structures Report</div> <div>All 'IN SERVICE' Structures - Sorted By: File Number</div>										2025/03/06	
												Page 700 of 772	
BF	Legal Land Location Structure Name Location Description	Region District Municipality	Managed By CMA Constituency	Span Types Located On Located Over	Structure Type	Usage Yr Built Yr Supstr	No. Spans Pipes Max Span Length Max Pipe Dia	Clear Rdwy Nom Length Skew	Single (t) Semi (t) Train (t)	Stru Suff Insp	Rat. % Rat. % Date	Theor VCL On Meas VCL On	Deck Height Theor VCL Over Meas VCL Over
82532 -1	NE SEC 7 TWP 24 RGE 1 W5M Pedestrian Bridge over Crowchild Tr at 24 Ave SW Calgary Pedestrian Bridge over Crowchild Tr at 24 Ave SW Calgary	SOUTHERN REGION CALGARY CALGARY	CALGARY UNDEFINED CMA CALGARY-CURRIE	PEDESTRIAN TRAIL,TRAIL-PED LOCAL ROAD	MAJOR BRIDGE	PS 2012							5.3
82533 -1	SW SEC 17 TWP 24 RGE 1 W5M Pedestrian Bridge over Crowchild Tr at State Rd SW Calgary Pedestrian Bridge over Crowchild Tr at State Rd SW Calgary	SOUTHERN REGION CALGARY CALGARY	CALGARY UNDEFINED CMA CALGARY-CURRIE	TRAIL-PED LOCAL ROAD	MAJOR BRIDGE	TR 2012							5.3
82534 -1	NE SEC 19 TWP 24 RGE 1 W5M Pedestrian Bridge over Crowchild Tr at 9 Ave NW Calgary Pedestrian Bridge over Crowchild Tr at 9 Ave NW Calgary	SOUTHERN REGION CALGARY CALGARY	CALGARY UNDEFINED CMA CALGARY-VARSITY	PEDESTRIAN BRIDGE,TRAIL-PED LOCAL ROAD	MAJOR BRIDGE	TR 2012							5.2
82535 -1	NW SEC 20 TWP 24 RGE 1 W5M Pedestrian Bridge over Crowchild Tr at 14 Ave NW Calgary Pedestrian Bridge over Crowchild Tr at 14 Ave NW Calgary	SOUTHERN REGION CALGARY CALGARY	CALGARY UNDEFINED CMA CALGARY-VARSITY	PEDESTRIAN BRIDGE,TRAIL-PED LOCAL ROAD	MAJOR BRIDGE	TR 2012							5.1
82536 -1	NW SEC 12 TWP 24 RGE 2 W5M Pedestrian Bridge over Sarcee Tr at 26 Ave SW Calgary Pedestrian Bridge over Sarcee Tr at 26 Ave SW Calgary	SOUTHERN REGION CALGARY CALGARY	CALGARY UNDEFINED CMA CALGARY-WEST	PEDESTRIAN BRIDGE,TRAIL-PED LOCAL ROAD	MAJOR BRIDGE	TR 2012							5.7
82537 -1	SW SEC 32 TWP 23 RGE 1 W5M Pedestrian Bridge over Glenmore Tr at Legsby Rd SW Calgary Pedestrian Bridge over Glenmore Tr at Legsby Rd SW Calgary	SOUTHERN REGION CALGARY CALGARY	CALGARY UNDEFINED CMA CALGARY-ELBOW	PEDESTRIAN BRIDGE,TRAIL-PED 8:07 L1 3.330, 8:07 R1 3.428	MAJOR BRIDGE	TR 2012							6.1
82538 -1	NE SEC 29 TWP 23 RGE 1 W5M Pedestrian Bridge over 14 St at 75 Ave SW Calgary Pedestrian Bridge over 14 St at 75 Ave SW Calgary	SOUTHERN REGION CALGARY CALGARY	CALGARY UNDEFINED CMA CALGARY-GLENMORE	PEDESTRIAN BRIDGE,TRAIL-PED LOCAL ROAD	MAJOR BRIDGE	TR 2012							5.3
82539 -1	SE SEC 20 TWP 24 RGE 1 W5M Pedestrian Bridge over 14 St at 7 Ave NW Calgary Pedestrian Bridge over 14 St at 7 Ave NW Calgary	SOUTHERN REGION CALGARY CALGARY	CALGARY UNDEFINED CMA CALGARY-MOUNTAIN VIEW	PEDESTRIAN BRIDGE,TRAIL-PED LOCAL ROAD	MAJOR BRIDGE	TR 2012							4.3
82540 -1	SW SEC 25 TWP 24 RGE 1 W5M Pedestrian Bridge over 16 Ave at 19 St NE Calgary	SOUTHERN REGION CALGARY CALGARY	CALGARY UNDEFINED CMA CALGARY-KLEIN	PEDESTRIAN BRIDGE,TRAIL-PED 1:09 L1 14.841, 1:09 R1 14.850	MAJOR BRIDGE	TR 2012							5.3
82541 -1	NW SEC 33 TWP 24 RGE 1 W5M Pedestrian Bridge over John Laurie Blvd at Huron Ave NW Calg Pedestrian Bridge over John Laurie Blvd at Huron Ave NW Calgary	SOUTHERN REGION CALGARY CALGARY	CALGARY UNDEFINED CMA CALGARY-KLEIN	PEDESTRIAN BRIDGE,TRAIL-PED LOCAL ROAD	MAJOR BRIDGE	TR 2012							5.0
82542 -1	SW SEC 18 TWP 24 RGE 1 W5M Pedestrian Bridge over Bow Tr at 35 St SW Calgary Pedestrian Bridge over Bow Tr at 35 St SW Calgary	SOUTHERN REGION CALGARY CALGARY	CALGARY UNDEFINED CMA CALGARY-CURRIE	PEDESTRIAN BRIDGE,TRAIL-PED LOCAL ROAD	MAJOR BRIDGE	TR 2012							4.9
82543 -1	SW SEC 23 TWP 23 RGE 1 W5M Pedestrian Bridge over Blackfoot Tr at 92 Ave SE Calgary Pedestrian Bridge over Blackfoot Tr at 92 Ave SE Calgary	SOUTHERN REGION CALGARY CALGARY	CALGARY UNDEFINED CMA CALGARY-ACADIA	PEDESTRIAN BRIDGE,TRAIL-PED LOCAL ROAD	MAJOR BRIDGE	TR 2012							5.3
82544 -1	SW SEC 34 TWP 23 RGE 1 W5M Pedestrian Bridge over Macleod Tr at 63 Ave SW Calgary Pedestrian Bridge over Macleod Tr at 63 Ave SW Calgary	SOUTHERN REGION CALGARY CALGARY	CALGARY UNDEFINED CMA CALGARY-ELBOW	PEDESTRIAN BRIDGE,TRAIL-PED LOCAL ROAD	MAJOR BRIDGE	TR 2012							5.3
82546 -1	SW SEC 23 TWP 24 RGE 1 W5M Pedestrian Bridge over 1 Ave at 6 St NE Calgary Pedestrian Bridge over 1 Ave at 6 St NE Calgary	SOUTHERN REGION CALGARY CALGARY	CALGARY UNDEFINED CMA CALGARY-MOUNTAIN VIEW	PEDESTRIAN BRIDGE,TRAIL-PED LOCAL ROAD	MAJOR BRIDGE	TR 2012							5.1
82547 -1	SW SEC 16 TWP 23 RGE 1 W5M Pedestrian Bridge over 14 St at 110 Ave SW Calgary Pedestrian Bridge over 14 St at 110 Ave SW Calgary	SOUTHERN REGION CALGARY CALGARY	CALGARY UNDEFINED CMA CALGARY-GLENMORE	PEDESTRIAN BRIDGE,TRAIL-PED LOCAL ROAD	MAJOR BRIDGE	TR 2012							5.4
82548 -1	SW SEC 16 TWP 23 RGE 1 W5M Pedestrian Bridge over Anderson Rd at 11 St SW Calgary Pedestrian Bridge over Anderson Rd at 11 St SW Calgary	SOUTHERN REGION CALGARY CALGARY	CALGARY UNDEFINED CMA CALGARY-ACADIA	PEDESTRIAN BRIDGE,TRAIL-PED LOCAL ROAD	MAJOR BRIDGE	TR 2012							5.3
82549 -1	SW SEC 1 TWP 25 RGE 2 W5M Pedestrian Bridge over Crowchild Tr at Vienna Dr NW Calgary Pedestrian Bridge over Crowchild Tr at Vienna Dr NW Calgary	SOUTHERN REGION CALGARY CALGARY	CALGARY UNDEFINED CMA CALGARY-VARSITY	PEDESTRIAN BRIDGE,TRAIL-PED 1A:07 R1 6.580, 1A:07 L1 6.733	MAJOR BRIDGE	TR 2012							5.9
82550 -1	NW SEC 16 TWP 24 RGE 29 W4M Pedestrian Bridge over Memorial Dr at 27 St SE Calgary Pedestrian Bridge over Memorial Dr at 27 St SE Calgary	SOUTHERN REGION CALGARY CALGARY	CALGARY UNDEFINED CMA CALGARY-KLEIN	PEDESTRIAN BRIDGE,TRAIL-PED LOCAL ROAD	MAJOR BRIDGE	TR 2012							6.5
82551 -1	SE SEC 32 TWP 23 RGE 1 W5M Pedestrian Bridge over EB Glenmore Tr to SB 14 St Ramp SW Ca Pedestrian Bridge over EB Glenmore Tr to SB 14 St Ramp SW Calgary	SOUTHERN REGION CALGARY CALGARY	CALGARY UNDEFINED CMA CALGARY-GLENMORE	PEDESTRIAN BRIDGE,TRAIL-PED LOCAL ROAD	MAJOR BRIDGE	TR 2012							5.6
82552 -1	SW SEC 33 TWP 23 RGE 1 W5M Pedestrian Bridge over Glenmore Tr at Moorcroft Rd SW Calgar Pedestrian Bridge over Glenmore Tr at Moorcroft Rd SW Calgary	SOUTHERN REGION CALGARY CALGARY	CALGARY UNDEFINED CMA CALGARY-GLENMORE	PEDESTRIAN BRIDGE,TRAIL-PED 8:07 R1 5.335, 8:07 L1 5.234	MAJOR BRIDGE	TR 2012							5.5
82553 -1	SE SEC 12 TWP 25 RGE 2 W5M Pedestrian Bridge over John Laurie Blvd at Dalton Dr NW Calg Pedestrian Bridge over John Laurie Blvd at Dalton Dr NW Calgary	SOUTHERN REGION CALGARY CALGARY	CALGARY UNDEFINED CMA CALGARY-EDGEMONT	PEDESTRIAN BRIDGE,TRAIL-PED LOCAL ROAD	MAJOR BRIDGE	TR 2012							5.5


		<div>Transportation Infrastructure Management System</div> <div>Bridge Structures Report</div> <div>All 'IN SERVICE' Structures - Sorted By: File Number</div>										2025/03/06	
												Page 701 of 772	
BF	Legal Land Location Structure Name Location Description	Region District Municipality	Managed By CMA Constituency	Span Types Located On Located Over	Structure Type	Usage Yr Built Yr Supstr	No. Spans Pipes Max Span Length Max Pipe Dia	Clear Rdwy Nom Length Skew	Single (t) Semi (t) Train (t)	Stru Suff	Rat. % Rat. % Insp	Theor VCL On Theor VCL On Meas VCL On	Deck Height Theor VCL Over Theor VCL Over Meas VCL Over
82554 -1	SE SEC 15 TWP 24 RGE 1 W5M Pedestrian Bridge over Macleod Tr at 17 Ave SW Calgary Pedestrian Bridge over Macleod Tr at 17 Ave SW Calgary	SOUTHERN REGION CALGARY CALGARY	CALGARY UNDEFINED CMA CALGARY-BUFFALO	PEDESTRIAN BRIDGE,TRAIL-PED LOCAL ROAD	MAJOR BRIDGE	TR 2012							5.7
82555 -1	SW SEC 22 TWP 24 RGE 29 W4M Pedestrian Bridge over 36 St at 8 Ave NE Calgary Pedestrian Bridge over 36 St at 8 Ave NE Calgary	SOUTHERN REGION CALGARY CALGARY	CALGARY UNDEFINED CMA CALGARY-KLEIN	PEDESTRIAN BRIDGE,TRAIL-PED LOCAL ROAD	MAJOR BRIDGE	TR 2012							6.0
82556 -1	SE SEC 36 TWP 24 RGE 2 W5M Pedestrian Bridge over Shaganappi Tr at Varston PI NW Calgar Pedestrian Bridge over Shaganappi Tr at Varston PI NW Calgary	SOUTHERN REGION CALGARY CALGARY	CALGARY UNDEFINED CMA CALGARY-VARSITY	PEDESTRIAN BRIDGE,TRAIL-PED LOCAL ROAD	MAJOR BRIDGE	TR 2012							5.3
82557 -1	SE SEC 10 TWP 24 RGE 1 W5M Pedestrian Bridge over Macleod Tr at 31 Ave SE Calgary Pedestrian Bridge over Macleod Tr at 31 Ave SE Calgary	SOUTHERN REGION CALGARY CALGARY	CALGARY UNDEFINED CMA CALGARY-ACADIA	PEDESTRIAN BRIDGE,TRAIL-PED LOCAL ROAD	MAJOR BRIDGE	TR 2012							5.5
82558 -1	NW SEC 27 TWP 24 RGE 29 W4M Pedestrian Bridge over 36 St at 24 Ave NE Calgary Pedestrian Bridge over 36 St at 24 Ave NE Calgary	SOUTHERN REGION CALGARY CALGARY	CALGARY UNDEFINED CMA CALGARY-KLEIN	PEDESTRIAN BRIDGE,TRAIL-PED LOCAL ROAD	MAJOR BRIDGE	TR 2012							6.1
82559 -1	SW SEC 32 TWP 23 RGE 1 W5M Pedestrian Bridge over WB Glenmore Tr to NB Crowchild Tr Ram Pedestrian Bridge over WB Glenmore Tr to NB Crowchild Tr Ramp SW Calgary	SOUTHERN REGION CALGARY CALGARY	CALGARY UNDEFINED CMA CALGARY-ELBOW	PEDESTRIAN BRIDGE,TRAIL-PED LOCAL ROAD	MAJOR BRIDGE	TR 2012							5.6
82560 -1	SE SEC 29 TWP 24 RGE 1 W5M Pedestrian Bridge over 16 Ave at 16 St NW Calgary Pedestrian Bridge over 16 Ave at 16 St NW Calgary	SOUTHERN REGION CALGARY CALGARY	CALGARY UNDEFINED CMA CALGARY-MOUNTAIN VIEW	PEDESTRIAN BRIDGE,TRAIL-PED 1:09 L1 8.731, 1:09 R1 8.736	MAJOR BRIDGE	TR 2012							5.6
82561 -1	SE SEC 7 TWP 24 RGE 1 W5M Pedestrian Bridge over 33 Ave at 25 St SW Calgary Pedestrian Bridge over 33 Ave at 25 St SW Calgary	SOUTHERN REGION CALGARY CALGARY	CALGARY UNDEFINED CMA CALGARY-CURRIE	PEDESTRIAN BRIDGE,TRAIL-PED LOCAL ROAD	MAJOR BRIDGE	TR 2012							5.6
82562 -1	NW SEC 14 TWP 24 RGE 1 W5M Pedestrian Bridge over Memorial Dr at 9 St NE Calgary Pedestrian Bridge over Memorial Dr at 9 St NE Calgary	SOUTHERN REGION CALGARY CALGARY	CALGARY UNDEFINED CMA CALGARY-MOUNTAIN VIEW	PEDESTRIAN BRIDGE,TRAIL-PED LOCAL ROAD	MAJOR BRIDGE	TR 2012							5.4
82563 -1	SW SEC 15 TWP 23 RGE 1 W5M Pedestrian Bridge over Macleod Tr north of Anderson Rd SW Ca Pedestrian Bridge over Macleod Tr north of Anderson Rd SW Calgary	SOUTHERN REGION CALGARY CALGARY	CALGARY UNDEFINED CMA CALGARY-ACADIA	PEDESTRIAN BRIDGE,TRAIL-PED LOCAL ROAD	MAJOR BRIDGE	TR 2012							5.8
82564 -1	SE SEC 16 TWP 23 RGE 1 W5M Pedestrian Bridge over Anderson Rd at Canfield Cr SW Calgary Pedestrian Bridge over Anderson Rd at Canfield Cr SW Calgary	SOUTHERN REGION CALGARY CALGARY	CALGARY UNDEFINED CMA CALGARY-ACADIA	PEDESTRIAN BRIDGE,TRAIL-PED LOCAL ROAD	MAJOR BRIDGE	TR 2012							5.7
82565 -1	SW SEC 15 TWP 23 RGE 1 W5M Pedestrian Bridge over Anderson Rd at Lake Newell Cr SW Calg Pedestrian Bridge over Anderson Rd at Lake Newell Cr SW Calgary	SOUTHERN REGION CALGARY CALGARY	CALGARY UNDEFINED CMA CALGARY-ACADIA	PEDESTRIAN BRIDGE,TRAIL-PED LOCAL ROAD	MAJOR BRIDGE	TR 2012							6.7
82566 -1	NE SEC 20 TWP 24 RGE 1 W5M Pedestrian Bridge over 14 Ave at 16 St NW Calgary Pedestrian Bridge over 14 Ave at 16 St NW Calgary	SOUTHERN REGION CALGARY CALGARY	CALGARY UNDEFINED CMA CALGARY-MOUNTAIN VIEW	PEDESTRIAN BRIDGE,TRAIL-PED LOCAL ROAD	MAJOR BRIDGE	TR 2012							6.2
82567 -1	NE SEC 3 TWP 25 RGE 1 W5M Pedestrian Bridge over 64 Ave at 4 St NE Calgary Pedestrian Bridge over 64 Ave at 4 St NE Calgary	SOUTHERN REGION CALGARY CALGARY	CALGARY UNDEFINED CMA CALGARY-KLEIN	PEDESTRIAN BRIDGE,TRAIL-PED LOCAL ROAD	MAJOR BRIDGE	TR 2012							6.2
82568 -1	SW SEC 34 TWP 24 RGE 29 W4M Pedestrian Bridge over 36 St at 39 Ave NE Calgary Pedestrian Bridge over 36 St at 39 Ave NE Calgary	SOUTHERN REGION CALGARY CALGARY	CALGARY UNDEFINED CMA CALGARY-KLEIN	PEDESTRIAN BRIDGE,TRAIL-PED LOCAL ROAD	MAJOR BRIDGE	TR 2012							6.5
82570 -1	NE SEC 17 TWP 24 RGE 1 W5M Pedestrian Bridge over 9 Ave at 16 St SW Calgary Pedestrian Bridge over 9 Ave at 16 St SW Calgary	SOUTHERN REGION CALGARY CALGARY	CALGARY UNDEFINED CMA CALGARY-CURRIE	PEDESTRIAN BRIDGE,TRAIL-PED LOCAL ROAD	MAJOR BRIDGE	TR 2012							5.5
82571 -1	NW SEC 16 TWP 24 RGE 1 W5M Pedestrian Bridge over Memorial Dr at 9A St NW Calgary Pedestrian Bridge over Memorial Dr at 9A St NW Calgary	SOUTHERN REGION CALGARY CALGARY	CALGARY UNDEFINED CMA CALGARY-MOUNTAIN VIEW	PEDESTRIAN BRIDGE,TRAIL-PED LOCAL ROAD	MAJOR BRIDGE	TR 2012							5.5
82572 -1	SW SEC 13 TWP 25 RGE 2 W5M Pedestrian Bridge over Sarcee Tr at Edgehill CI NW Calgary Pedestrian Bridge over Sarcee Tr at Edgehill CI NW Calgary	SOUTHERN REGION CALGARY CALGARY	CALGARY UNDEFINED CMA CALGARY-EDGEMONT	PEDESTRIAN BRIDGE,TRAIL-PED LOCAL ROAD	MAJOR BRIDGE	TR 2012							5.3
82573 -1	SW SEC 31 TWP 24 RGE 1 W5M Pedestrian Bridge over Crowchild Tr at 31 St NW Calgary Pedestrian Bridge over Crowchild Tr at 31 St NW Calgary	SOUTHERN REGION CALGARY CALGARY	CALGARY UNDEFINED CMA CALGARY-VARSITY	PEDESTRIAN BRIDGE,TRAIL-PED 1A:07 R1 9.280, 1A:07 L1 9.439	MAJOR BRIDGE	TR 2012							5.3
82574 -1	NW SEC 17 TWP 24 RGE 1 W5M Pedestrian Bridge over Memorial Dr at 21 St NW Calgary Pedestrian Bridge over Memorial Dr at 21 St NW Calgary	SOUTHERN REGION CALGARY CALGARY	CALGARY UNDEFINED CMA CALGARY-MOUNTAIN VIEW	PEDESTRIAN BRIDGE,TRAIL-PED LOCAL ROAD	MAJOR BRIDGE	TR 2012							5.3
82575 -1	SW SEC 10 TWP 23 RGE 1 W5M Pedestrian Bridge over Macleod Tr at 130 Ave SW Calgary Pedestrian Bridge over Macleod Tr at 130 Ave SW Calgary	SOUTHERN REGION CALGARY CALGARY	CALGARY UNDEFINED CMA CALGARY-ACADIA	PEDESTRIAN BRIDGE,TRAIL-PED LOCAL ROAD	MAJOR BRIDGE	TR 2012							6.5

		Transportation Infrastructure Management System										2025/03/06	
Bridge Structures Report													
All 'IN SERVICE' Structures - Sorted By: File Number													
Page 702 of 772													
BF	Legal Land Location Structure Name Location Description	Region District Municipality	Managed By CMA Constituency	Span Types Located On Located Over	Structure Type	Usage Yr Built Yr Supstr	No. Spans Pipes Max Span Length Max Pipe Dia	Clear Rdwy Nom Length Skew	Single (t) Semi (t) Train (t)	Stru Suff Insp	Rat. % Rat. % Date	Theor VCL On Theor VCL On	Deck Height Theor VCL Over Meas VCL Over
82576 -1	SE SEC 4 TWP 23 RGE 1 W5M Pedestrian Bridge over Macleod Tr at James McKeivitt Rd SW Ca Pedestrian Bridge over Macleod Tr at James McKeivitt Rd SW Calgary	SOUTHERN REGION CALGARY CALGARY	CALGARY UNDEFINED CMA CALGARY-LOUGHEED	PEDESTRIAN BRIDGE,TRAIL-PED LOCAL ROAD	MAJOR BRIDGE	TR 2012							6.2
82577 -1	NW SEC 27 TWP 22 RGE 1 W5M Pedestrian Bridge over Macleod Tr at 162 Ave SW Calgary Pedestrian Bridge over Macleod Tr at 162 Ave SW Calgary	SOUTHERN REGION CALGARY CALGARY	CALGARY UNDEFINED CMA CALGARY-SHAW	PEDESTRIAN BRIDGE,TRAIL-PED LOCAL ROAD	MAJOR BRIDGE	TR 2012							5.9
82579 -1	SE SEC 6 TWP 25 RGE 1 W5M Pedestrian Bridge over John Laurie Blvd at Brisbois Dr NW Ca Pedestrian Bridge over John Laurie Blvd at Brisbois Dr NW Calgary	SOUTHERN REGION CALGARY CALGARY	CALGARY UNDEFINED CMA CALGARY-BEDDINGTON	PEDESTRIAN BRIDGE,TRAIL-PED LOCAL ROAD	MAJOR BRIDGE	TR 2012							7.0
82580 -1	NW SEC 10 TWP 25 RGE 2 W5M Pedestrian Bridge over Crowchild Tr at Scenic Cove NW Calgar Pedestrian Bridge over Crowchild Tr at Scenic Cove NW Calgary	SOUTHERN REGION CALGARY CALGARY	CALGARY UNDEFINED CMA CALGARY-FOOTHILLS	PEDESTRIAN BRIDGE,TRAIL-PED 1A:07 L1 2.762, 1A:07 R1 2.606	MAJOR BRIDGE	TR 2012							6.0
82581 -1	SE SEC 20 TWP 25 RGE 1 W5M Pedestrian Bridge over Country Hills Blvd at Sanderling Dr N Pedestrian Bridge over Country Hills Blvd at Sanderling Dr NW Calgary	SOUTHERN REGION CALGARY CALGARY	CALGARY UNDEFINED CMA CALGARY-BEDDINGTON	PEDESTRIAN BRIDGE,TRAIL-PED LOCAL ROAD	MAJOR BRIDGE	TR 2012							5.8
82582 -1	SW SEC 3 TWP 25 RGE 29 W4M Pedestrian Bridge over McKnight Blvd at 44 St NE Calgary Pedestrian Bridge over McKnight Blvd at 44 St NE Calgary	SOUTHERN REGION CALGARY CALGARY	CALGARY UNDEFINED CMA CALGARY-FALCONRIDGE	PEDESTRIAN BRIDGE,TRAIL-PED LOCAL ROAD	MAJOR BRIDGE	TR 2012							6.1
82583 -1	SW SEC 16 TWP 25 RGE 2 W5M Pedestrian Bridge over Stoney Trail at Arbour Stone Landing Pedestrian Bridge over Stoney Trail at Arbour Stone Landing Calgary	SOUTHERN REGION CALGARY CALGARY	CALGARY DEERFOOT/STONEY CALGARY-NORTH WEST	PEDESTRIAN BRIDGE,TRAIL-PED 201:08 R1 4.348, 201:08 L1 4.356	MAJOR BRIDGE	TR 2012							6.6
82584 -1	NW SEC 3 TWP 25 RGE 29 W4M Pedestrian Bridge over Metis Tr at Westwinds Dr NE Calgary Pedestrian Bridge over Metis Tr at Westwinds Dr NE Calgary	SOUTHERN REGION CALGARY CALGARY	CALGARY UNDEFINED CMA CALGARY-FALCONRIDGE	PEDESTRIAN BRIDGE,TRAIL-PED LOCAL ROAD	MAJOR BRIDGE	TR 2012							6.0
82586 -1	SW SEC 22 TWP 24 RGE 1 W5M Pedestrian Bridge over Memorial Dr at 3 St NW (Prince's Isla Pedestrian Bridge over Memorial Dr at 3 St NW (Prince's Island Cable Stay Bridge) Calgary	SOUTHERN REGION CALGARY CALGARY	CALGARY UNDEFINED CMA CALGARY-MOUNTAIN VIEW	PEDESTRIAN BRIDGE,TRAIL-PED LOCAL ROAD,BOW RIVER (WATERCRS-ST)	MAJOR BRIDGE	FB 2012							5.2
82587 -1	NW SEC 26 TWP 24 RGE 2 W5M 16 Ave under CPR (at 87 St) NW Calgary 16 Ave under CPR (at 87 St) NW Calgary	SOUTHERN REGION CALGARY CALGARY	CALGARY UNDEFINED CMA CALGARY-BOW	16 AVE UNDER CPR (87 ST) NW,TRAIL-PED 1:09 R1 2.510, 1:09 L1 2.509	MAJOR BRIDGE	TR 2012							5.2
82588 -1	SW SEC 16 TWP 24 RGE 1 W5M 14 St under CPR (at 9 Ave) SW Calgary 14 St under CPR (at 9 Ave) SW Calgary	SOUTHERN REGION CALGARY CALGARY	CALGARY UNDEFINED CMA CALGARY-CURRIE	14 ST UNDER CPR (AT 9 AVE) SW,TRAIL-PED 14 ST UNDER CPR (AT 9 AVE) SW	MAJOR BRIDGE	TR 2012							4.3
82589 -1	SE SEC 16 TWP 24 RGE 1 W5M 8 St under CPR (at 9 Ave) SW Calgary 8 St under CPR (at 9 Ave) SW Calgary	SOUTHERN REGION CALGARY CALGARY	CALGARY UNDEFINED CMA CALGARY-BUFFALO	8 ST UNDER CPR (AT 9 AVE) SW,TRAIL-PED 8 ST UNDER CPR (AT 9 AVE) SW	MAJOR BRIDGE	TR 2011							4.4
82590 -1	SE SEC 16 TWP 24 RGE 1 W5M 5 St under CPR (at 9 Ave) SW Calgary 5 St under CPR (at 9 Ave) SW Calgary	SOUTHERN REGION CALGARY CALGARY	CALGARY UNDEFINED CMA CALGARY-BUFFALO	5 ST UNDER CPR (AT 9 AVE) SW,TRAIL-PED 5 ST UNDER CPR (AT 9 AVE) SW	MAJOR BRIDGE	TR 2011							4.3
82591 -1	SE SEC 16 TWP 24 RGE 1 W5M 4 St under CPR (at 9 Ave) SW Calgary 4 St under CPR (at 9 Ave) SW Calgary	SOUTHERN REGION CALGARY CALGARY	CALGARY UNDEFINED CMA CALGARY-BUFFALO	4 ST UNDER CPR (AT 9 AVE) SW,TRAIL-PED 4 ST UNDER CPR (AT 9 AVE) SW	MAJOR BRIDGE	TR 2011							4.6
82592 -1	SW SEC 15 TWP 24 RGE 1 W5M 1 St under CPR (at 9 Ave) SW Calgary 1 St under CPR (at 9 Ave) SW Calgary	SOUTHERN REGION CALGARY CALGARY	CALGARY UNDEFINED CMA CALGARY-BUFFALO	1 ST UNDER CPR (AT 9 AVE) SW,TRAIL-PED 1 ST UNDER CPR (AT 9 AVE) SW	MAJOR BRIDGE	TR 2012							4.0
82593 -1	SW SEC 15 TWP 24 RGE 1 W5M 1 St under CPR (at 9 Ave) SE Calgary 1 St under CPR (at 9 Ave) SE Calgary	SOUTHERN REGION CALGARY CALGARY	CALGARY UNDEFINED CMA CALGARY-BUFFALO	1 ST UNDER CPR (AT 9 AVE) SE,TRAIL-PED 1 ST UNDER CPR (AT 9 AVE) SE	MAJOR BRIDGE	TR 2011							4.2
82594 -1	SE SEC 15 TWP 24 RGE 1 W5M Macleod Tr under CPR (at 9 Ave) SE Calgary Macleod Tr under CPR (at 9 Ave) SE Calgary	SOUTHERN REGION CALGARY CALGARY	CALGARY UNDEFINED CMA CALGARY-BUFFALO	MACLEOD TR UNDER CPR (9 AVE) SE,TRAIL- MACLEOD TR UNDER CPR (AT 9 AVE) SE	MAJOR BRIDGE	TR 2012							4.1
82595 -1	NW SEC 12 TWP 24 RGE 1 W5M 9 Ave under CPR SE (at 15 St) Calgary 9 Ave under CPR SE (at 15 St) Calgary	SOUTHERN REGION CALGARY CALGARY	CALGARY UNDEFINED CMA CALGARY-BUFFALO	9 AVE UNDER CPR SE (AT 15 ST),TRAIL-PED 9 AVE UNDER CPR SE (AT 15 ST)	MAJOR BRIDGE	TR 2012							4.6
82596 -1	SE SEC 14 TWP 24 RGE 1 W5M 12 St under CPR SE (at 17 Av) Calgary 12 St under CPR SE (at 17 Av) Calgary	SOUTHERN REGION CALGARY CALGARY	CALGARY UNDEFINED CMA CALGARY-BUFFALO	12 ST UNDER CPR SE (AT 17 AVE),TRAIL-PED 12 ST UNDER CPR SE (AT 17 AVE)	MAJOR BRIDGE	TR 2012							4.7
82597 -1	NE SEC 34 TWP 24 RGE 2 W5M Bowness Rd under CPR NW (at 67 St) Calgary Bowness Rd under CPR NW (at 67 St) Calgary	SOUTHERN REGION CALGARY CALGARY	CALGARY UNDEFINED CMA CALGARY-BOW	BOWNESS ROAD UNDER CPR NW (AT 67 BOWNESS ROAD UNDER CPR NW (AT 67 ST)	MAJOR BRIDGE	TR 2011							4.7
82598 -1	SE SEC 4 TWP 23 RGE 1 W5M Bannister Rd under CPR (at Macleod Tr) SW Calgary Bannister Rd under CPR (at Macleod Tr) SW Calgary	SOUTHERN REGION CALGARY CALGARY	CALGARY UNDEFINED CMA CALGARY-LOUGHEED	BANNISTER ROAD UNDER CPR (AT MACLEOD BANNISTER ROAD UNDER CPR (AT MACLEOD	MAJOR BRIDGE	TR 2012							5.2

		Transportation Infrastructure Management System												2025/03/06	
Bridge Structures Report															
All 'IN SERVICE' Structures - Sorted By: File Number															
Page 703 of 772															
BF	Legal Land Location Structure Name Location Description	Region District Municipality	Managed By CMA Constituency	Span Types Located On Located Over	Structure Type	Usage Yr Built Yr Supstr	No. Spans Pipes Max Span Length Max Pipe Dia	Clear Rdwy Nom Length Skew	Single (t) Semi (t) Train (t)	Stru Suff	Rat. % Rat. % Insp	Theor VCL On Meas VCL On	Deck Height Theor VCL Over Meas VCL Over		
82599 -1	SE SEC 15 TWP 24 RGE 1 W5M 4 St under CPR (at 9 Ave) SE Calgary 4 St under CPR (at 9 Ave) SE Calgary	SOUTHERN REGION CALGARY CALGARY	CALGARY UNDEFINED CMA CALGARY-BUFFALO	4 ST UNDER CPR (AT 9 AVE) SE,TRAIL-PED 4 ST UNDER CPR (AT 9 AVE) SE	MAJOR BRIDGE	TR 2012									
82600 -1	NE SEC 2 TWP 24 RGE 1 W5M Highfield Blvd (42 Ave) under CNR SE Calgary Highfield Blvd (42 Ave) under CNR SE Calgary	SOUTHERN REGION CALGARY CALGARY	CALGARY UNDEFINED CMA CALGARY-ACADIA	HIGHFIELD BLVD (42 AVE) UNDER CNR HIGHFIELD BLVD (42 AVE) UNDER CNR SE	MAJOR BRIDGE	TR 2012							5.4		
82601 -1	SW SEC 14 TWP 24 RGE 1 W5M 7 St under CNR (at 9 Ave) SE Calgary 7 St under CNR (at 9 Ave) SE Calgary	SOUTHERN REGION CALGARY CALGARY	CALGARY UNDEFINED CMA CALGARY-BUFFALO	7 ST UNDER CNR (AT 9 AVE) SE,TRAIL-PED 7 ST UNDER CNR (AT 9 AVE) SE	MAJOR BRIDGE	TR 2012							2.2		
82602 -1	SE SEC 4 TWP 23 RGE 1 W5M Bannister Rd under S LRT Calgary Bannister Rd under S LRT Calgary	SOUTHERN REGION CALGARY CALGARY	CALGARY UNDEFINED CMA CALGARY-LOUGHEED	BANNISTER RD UNDER S LRT,TRAIL-PED BANNISTER RD UNDER S LRT	MAJOR BRIDGE	TR 2012							5.6		
82603 -1	NW SEC 21 TWP 24 RGE 1 W5M 10 St under NW LRT Calgary 10 St under NW LRT Calgary	SOUTHERN REGION CALGARY CALGARY	CALGARY UNDEFINED CMA CALGARY-MOUNTAIN VIEW	RAILWAY LRT LOCAL ROAD(10 ST NW), LOCAL ROAD(SAIT	MAJOR BRIDGE	RU 2012							4.0		
82604 -1	NE SEC 20 TWP 24 RGE 1 W5M 14 St under NW LRT Calgary 14 St under NW LRT Calgary	SOUTHERN REGION CALGARY CALGARY	CALGARY UNDEFINED CMA CALGARY-MOUNTAIN VIEW	14 ST UNDER NW LRT,TRAIL-PED 14 ST UNDER NW LRT	MAJOR BRIDGE	TR 2012							4.9		
82605 -1	NW SEC 31 TWP 24 RGE 1 W5M Brisbois Dr under WB NW LRT Calgary Brisbois Dr under WB NW LRT Calgary	SOUTHERN REGION CALGARY CALGARY	CALGARY UNDEFINED CMA CALGARY-VARSITY	BRISBOIS DR UNDER WB NW LRT,TRAIL-PED BRISEBOIS DR UNDER WB NW LRT	MAJOR BRIDGE	TR 2012									
82606 -1	NW SEC 31 TWP 24 RGE 1 W5M Brisbois Dr under EB NW LRT Calgary Brisbois Dr under EB NW LRT Calgary	SOUTHERN REGION CALGARY CALGARY	CALGARY UNDEFINED CMA CALGARY-VARSITY	BRISEBOIS DR UNDER EB NW LRT,TRAIL-PED BRISEBOIS DR UNDER EB NW LRT	MAJOR BRIDGE	TR 2012									
82607 -1	NW SEC 16 TWP 24 RGE 1 W5M Memorial Dr under NW LRT Calgary Memorial Dr under NW LRT Calgary	SOUTHERN REGION CALGARY CALGARY	CALGARY UNDEFINED CMA CALGARY-MOUNTAIN VIEW	MEMORIAL DR UNDER NW LRT,TRAIL-PED MEMORIAL DR UNDER NW LRT	MAJOR BRIDGE	TR 2011							5.1		
82608 -1	NE SEC 15 TWP 24 RGE 1 W5M Riverfront Ave under NE LRT Calgary Riverfront Ave under NE LRT Calgary	SOUTHERN REGION CALGARY CALGARY	CALGARY UNDEFINED CMA CALGARY-BUFFALO	RIVERFRONT AVE UNDER NE LRT,TRAIL-PED RIVERFRONT AVE UNDER NE LRT	MAJOR BRIDGE	TR 2011							4.0		
82609 -1	SW SEC 22 TWP 24 RGE 1 W5M Center Street over WB Memorial Drive in Calgary Center Street over WB Memorial Drive in Calgary	SOUTHERN REGION CALGARY CALGARY	CALGARY UNDEFINED CMA CALGARY-MOUNTAIN VIEW	AP CENTER ST OVER WB MEMORIAL DR IN LOCAL ROAD	BRIDGE CULV	GS 2012	1						5.9		
82610 -1	SE SEC 14 TWP 24 RGE 2 W5M 17 Avenue SW over Sarcee Trail in Calgary 17 Avenue SW over Sarcee Trail in Calgary	SOUTHERN REGION CALGARY CALGARY	CALGARY UNDEFINED CMA CALGARY-WEST	NU 17 AVE SW OVER SARCEE TRAIL IN CALGARY LOCAL ROAD	MAJOR BRIDGE	GS 2012 2012	2 41.9	80.7	28.0 49.0 62.0				5.4		
82611 -1	SE SEC 13 TWP 24 RGE 2 W5M 42 Street SW over LRT in Calgary 42 Street SW over LRT in Calgary	SOUTHERN REGION CALGARY CALGARY	CALGARY UNDEFINED CMA CALGARY-CURRIE	SLC LOCAL ROAD RAILWAY LRT	MAJOR BRIDGE	RO 2012 2012	1 11.9	11.9							
82612 -1	SW SEC 13 TWP 24 RGE 2 W5M 45 Street SW over LRT in Calgary 45 Street SW over LRT in Calgary	SOUTHERN REGION CALGARY CALGARY	CALGARY UNDEFINED CMA CALGARY-CURRIE	SLC 45 ST SW OVER LRT IN CALGARY,RAILWAY LOCAL ROAD	MAJOR BRIDGE	RU 2012 2012	1 9.9	9.9							
82613 -1	SE SEC 15 TWP 24 RGE 2 W5M 69 Street SW over LRT in Calgary 69 Street SW over LRT in Calgary	SOUTHERN REGION CALGARY CALGARY	CALGARY UNDEFINED CMA CALGARY-WEST	CX 69 ST SW OVER LRT IN CALGARY,RAILWAY LOCAL ROAD	MAJOR BRIDGE	RU 2012 2012	1 15.0	15.0							
83002 -2	NW SEC 10 TWP 38 RGE 28 W4M RED DEER WATERCOURSE CULVERT ON LOCAL ROAD, 12 KM W OF RED DEER	CENTRAL REGION RED DEER CT RED DEER	RED DEER COUNTY UNDEFINED CMA INNISFAIL-SYLVAN LAKE	MP LOCAL ROAD SYLVAN CK (WATERCRS-NI)	BRIDGE CULV	RV 2017	1 2700.0	8.0 13.0			100.0 78.4 06-12-2022				
83003 -1	NE SEC 3 TWP 44 RGE 11 W5M ROCKY MT HOU WATERCOURSE CULVERT ON LOCAL ROAD NEAR ROCKY MT HOU	CENTRAL REGION RED DEER CT CLEARWATER	CLEARWATER COUNTY UNDEFINED CMA RIMBEY-ROCKY MOUNTAIN	MP LOCAL ROAD WATERCOURSE (WATERCRS-NI)	BRIDGE CULV	RV 2000	1 2000.0	9.0 20.0			77.8 78.8 12-07-2022		4.7		
83004 -1	NE SEC 6 TWP 35 RGE 28 W4M WATERCOURSE STRUCTURE ON LOCAL ROAD NEAR INNISFAIL WATERCOURSE STRUCTURE ON LOCAL ROAD NEAR INNISFAIL	CENTRAL REGION RED DEER CT RED DEER	RED DEER COUNTY UNDEFINED CMA INNISFAIL-SYLVAN LAKE	MP;MP LOCAL ROAD GONIKA CREEK (WATERCRS-ST)	BRIDGE CULV	RV 2005	2 2000.0	8.0 0.0			88.9 78.9 10-10-2024				
83008 -1	SW SEC 3 TWP 47 RGE 20 W4M CAMROSE CAMROSE CREEK CULVERT ON LOCAL ROAD NEAR CAMROSE	CENTRAL REGION VERMILION CAMROSE	CAMROSE UNDEFINED CMA CAMROSE	PCB LOCAL ROAD CAMROSE CK (WATERCRS-NI)	BRIDGE CULV	RV 1998	1 2100.0	11.3			88.0 79.8 18-09-2000		3.2		
83010 -1	SW SEC 31 TWP 38 RGE 5 W5M ALHAMBRA WATERCOURSE CULVERT ON LOCAL ROAD NEAR ALHAMBRA	CENTRAL REGION RED DEER CT CLEARWATER	CLEARWATER COUNTY UNDEFINED CMA RIMBEY-ROCKY MOUNTAIN	MP LOCAL ROAD WATERCOURSE (WATERCRS-NI)	BRIDGE CULV	RV 2001	1 1800.0	7.3 10.0			66.7 64.2 30-05-2023		5.5		
83011 -1	NW SEC 13 TWP 40 RGE 16 W4M FORESTBURG PAINTEARTH MINE HAUL ROAD OVER HIGHWAY 855 FLYOVER, 20 KM N OF HALKIRK	CENTRAL REGION HANNA CT PAINTEARTH	Unknown Private Organization or CMA21 DRUMHELLER-STETTLER	RPE MUNICIPAL 855:06 C1 19.292	BRIDGE CULV	GF 1996	1 11385.0	15.0 0.0			88.9 89.1 15-11-2019		5.4 5.5		

		<div>Transportation Infrastructure Management System</div> <div>Bridge Structures Report</div> <div>All 'IN SERVICE' Structures - Sorted By: File Number</div>										2025/03/06	
												Page 704 of 772	
BF	Legal Land Location Structure Name Location Description	Region District Municipality	Managed By CMA Constituency	Span Types Located On Located Over	Structure Type	Usage Yr Built Yr Supstr	No. Spans Pipes Max Span Length Max Pipe Dia	Clear Rdwy Nom Length Skew	Single (t) Semi (t) Train (t)	Stru Suff Insp	Rat. % Rat. % Date	Theor VCL On Meas VCL On	Deck Height Theor VCL Over Meas VCL Over
83012 -1	SE SEC 30 TWP 54 RGE 12 W4M TWO HILLS GONIKA CREEK CULVERT ON HIGHWAY 36, 1.5 KM S OF TWO HILLS	CENTRAL REGION VERMILION CT TWO HILLS	Alberta Transportation (AIT) CMA14 FORT SASKATCHEWAN-	SP 36:20 C1 29.825 TRIBUTARY TO VERMILION RIVER	BRIDGE CULV	RV 2003	1 2740.0	11.8 18.0		66.7 71.6 23-06-2024			9.5
83014 -1	NE SEC 31 TWP 50 RGE 6 W4M VERMILION VERMILION DAM SPILLWAY CULVERT ON HIGHWAY 41, AT VERMILION	CENTRAL REGION VERMILION VERMILION	Alberta Transportation (AIT) CMA15 VERMILION-LLOYDMINSTER-	BP 41:20 C1 2.605 VERMILION RIVER (WATERCRS-ST)	BRIDGE CULV	RV 1980	1 4600.0	11.8 15.0		66.7 69.6 23-11-2022			
83015 -1	SW SEC 10 TWP 43 RGE 6 W5M WATERCOURSE CULVERT ON LOCAL ROAD NEAR RIMBEY	CENTRAL REGION RED DEER CT CLEARWATER	CLEARWATER COUNTY CMA18 RIMBEY-ROCKY MOUNTAIN	MP LOCAL ROAD WATERCOURSE (WATERCRS-NI)	BRIDGE CULV	RV 2005	1 2400.0	8.0 5.0		55.6 68.3 21-07-2020			
83017 -1	SW SEC 36 TWP 31 RGE 7 W5M SUNDRE CARTIER CREEK CULVERT ON LOCAL ROAD NEAR SUNDRE	CENTRAL REGION RED DEER CT CLEARWATER	CLEARWATER COUNTY UNDEFINED CMA RIMBEY-ROCKY MOUNTAIN	MP:MP LOCAL ROAD CARTIER CK (WATERCRS-NI)	BRIDGE CULV	RV 2005	2 2000.0	8.2 		77.8 70.1 04-09-2024			3.0
83019 -1	SE SEC 15 TWP 24 RGE 14 W4M CESSFORD ENV IRRIGATION CANAL CULVERT ON LOCAL ROAD NEAR CESSFORD	CENTRAL REGION HANNA SPECIAL AREA 2	Alberta Transportation (AIT) UNDEFINED CMA DRUMHELLER-STETTTLER	MP:MP LOCAL ROAD ENV - DEADFISH IC (WATERCRS-IC)	BRIDGE CULV	IC 1982	2 1600.0	6.8 30.0		55.6 61.7 12-08-2020			3.2
83020 -1	NW SEC 11 TWP 24 RGE 14 W4M CESSFORD ENV IRRIGATION CANAL CULVERT ON PROVINCIAL HIGHWAY 36 NEAR CESSFORD	CENTRAL REGION HANNA SPECIAL AREA 2	Alberta Transportation (AIT) CMA21 DRUMHELLER-STETTTLER	MP:MP 36:08 C1 46.027 ENV - DEADFISH IC (WATERCRS-IC)	BRIDGE CULV	IC 1982	2 1600.0	10.2 		66.7 61.5 31-08-2024			
83021 -1	NE SEC 11 TWP 24 RGE 14 W4M CESSFORD ENV IRRIGATION CANAL CULVERT ON LOCAL ROAD NEAR CESSFORD	CENTRAL REGION HANNA SPECIAL AREA 2	Alberta Transportation (AIT) UNDEFINED CMA DRUMHELLER-STETTTLER	MP:MP LOCAL ROAD ENV - DEADFISH IC (WATERCRS-IC)	BRIDGE CULV	IC 1982	2 1600.0			55.6 65.1 12-08-2020			
83022 -1	NE SEC 11 TWP 24 RGE 14 W4M CESSFORD ENV IRRIGATION CANAL CULVERT ON LOCAL ROAD NEAR CESSFORD	CENTRAL REGION HANNA SPECIAL AREA 2	Alberta Transportation (AIT) UNDEFINED CMA DRUMHELLER-STETTTLER	MP:MP LOCAL ROAD ENV - DEADFISH IC (WATERCRS-IC)	BRIDGE CULV	IC 1982	2 1600.0			55.6 67.1 12-08-2020			
83023 -1	SW SEC 12 TWP 24 RGE 14 W4M CESSFORD ENV IRRIGATION CANAL CULVERT ON LOCAL ROAD NEAR CESSFORD	CENTRAL REGION HANNA SPECIAL AREA 2	Alberta Transportation (AIT) UNDEFINED CMA DRUMHELLER-STETTTLER	MP:MP LOCAL ROAD ENV - DEADFISH IC (WATERCRS-IC)	BRIDGE CULV	IC 1982	2 1600.0	3.5 0.0		55.6 68.7 12-08-2020			
83024 -1	NW SEC 6 TWP 24 RGE 13 W4M CESSFORD ENV IRRIGATION CANAL CULVERT ON LOCAL ROAD NEAR CESSFORD	CENTRAL REGION HANNA SPECIAL AREA 2	Alberta Transportation (AIT) UNDEFINED CMA DRUMHELLER-STETTTLER	MP:MP LOCAL ROAD ENV - DEADFISH IC (WATERCRS-IC)	BRIDGE CULV	IC 1982	2 1600.0	7.0 		55.6 58.9 12-08-2020			
83025 -1	SE SEC 6 TWP 24 RGE 13 W4M CESSFORD ENV IRRIGATION CANAL CULVERT ON LOCAL ROAD NEAR CESSFORD	CENTRAL REGION HANNA SPECIAL AREA 2	Alberta Transportation (AIT) UNDEFINED CMA DRUMHELLER-STETTTLER	MP:MP LOCAL ROAD ENV - DEADFISH IC (WATERCRS-IC)	BRIDGE CULV	IC 1982	2 1600.0			55.6 63.0 12-08-2020			
83026 -1	SE SEC 14 TWP 39 RGE 23 W4M ALIX PARLBY CREEK STRUCTURE ON LOCAL ROAD NEAR ALIX	CENTRAL REGION RED DEER CT LACOMBE	Alberta Transportation (AIT) UNDEFINED CMA LACOMBE-PONOKA	TT LOCAL ROAD PARLBY CK (WATERCRS-NI)	STANDARD BRIDGE	RV 1978 1978	1 8.0	4.0 8.0		33.3 33.4 15-04-2020			2.0
83027 -1	NW SEC 20 TWP 40 RGE 22 W4M MIRROR PARLBY CREEK BRIDGE ON LOCAL ROAD NEAR MIRROR	CENTRAL REGION RED DEER CT LACOMBE	Alberta Transportation (AIT) UNDEFINED CMA LACOMBE-PONOKA	SM LOCAL ROAD PARLBY CREEK (WATERCRS-ST)	MAJOR BRIDGE	RV 1987 1987	1 10.0	3.9 10.0	28.0 49.0 62.0	66.7 60.7 06-08-2021			
83028 -1	SW SEC 29 TWP 40 RGE 22 W4M MIRROR PARLBY CREEK BRIDGE ON LOCAL ROAD NEAR MIRROR	CENTRAL REGION RED DEER CT LACOMBE	Alberta Transportation (AIT) UNDEFINED CMA LACOMBE-PONOKA	TT LOCAL ROAD PARLBY CREEK (WATERCRS-ST)	STANDARD BRIDGE	RV 1986 1986	4 6.1	4.0 24.2	35.3 61.8 88.2	66.7 71.8 01-08-2023			3.6
83029 -1	NE SEC 33 TWP 40 RGE 22 W4M MIRROR PARLBY CREEK BRIDGE ON LOCAL ROAD NEAR MIRROR	CENTRAL REGION RED DEER CT LACOMBE	Alberta Transportation (AIT) UNDEFINED CMA LACOMBE-PONOKA	CC LOCAL ROAD PARLBY CREEK (WATERCRS-ST)	MAJOR BRIDGE	RV 1986 1986	4 3.6	3.9 11.7	28.0 49.0 62.0	77.8 65.7 06-08-2021			4.2
83030 -1	SW SEC 34 TWP 40 RGE 22 W4M MIRROR PARLBY CREEK BRIDGE ON LOCAL ROAD NEAR MIRROR	CENTRAL REGION RED DEER CT LACOMBE	Alberta Transportation (AIT) UNDEFINED CMA LACOMBE-PONOKA	TT LOCAL ROAD PARLBY CREEK (WATERCRS-ST)	STANDARD BRIDGE	RV 1986 1986	4 7.8	4.0 30.3	22.1 38.6 55.1	50.0 51.6 18-07-2020			4.0
83031 -1	NE SEC 27 TWP 40 RGE 22 W4M MIRROR PARLBY CREEK BRIDGE ON LOCAL ROAD NEAR MIRROR	CENTRAL REGION RED DEER CT LACOMBE	Alberta Transportation (AIT) UNDEFINED CMA LACOMBE-PONOKA	CC LOCAL ROAD PARLBY CREEK (WATERCRS-ST)	MAJOR BRIDGE	RV 1986 1986	3 4.4	4.0 10.2	28.0 49.0 62.0	72.2 65.1 06-08-2021			3.2
83032 -1	SE SEC 1 TWP 40 RGE 22 W4M MIRROR PARLBY CREEK BRIDGE ON LOCAL ROAD NEAR MIRROR	CENTRAL REGION RED DEER CT LACOMBE	Alberta Transportation (AIT) UNDEFINED CMA LACOMBE-PONOKA	TT LOCAL ROAD TAIL CREEK (WATERCRS-ST)	STANDARD BRIDGE	RV 1986 1986	3 8.1	4.7 24.1	22.1 38.7 55.3	72.2 60.4 18-07-2020			3.6
83033 -1	NW SEC 36 TWP 39 RGE 22 W4M MIRROR TAIL CREEK BRIDGE ON LOCAL ROAD NEAR MIRROR	CENTRAL REGION RED DEER CT LACOMBE	Alberta Transportation (AIT) UNDEFINED CMA LACOMBE-PONOKA	PE LOCAL ROAD TAIL CREEK (WATERCRS-ST)	STANDARD BRIDGE	RV 1961 1961	3 8.5	4.8 23.1		55.6 57.2 01-08-2023			
83034 -1	NE SEC 32 TWP 56 RGE 16 W4M ANDREW EGG CREEK CULVERT ON LOCAL ROAD NEAR ANDREW	CENTRAL REGION VERMILION CT LAMONT	Alberta Transportation (AIT) UNDEFINED CMA FORT SASKATCHEWAN-	MP:MP LOCAL ROAD EGG CREEK (WATERCRS-ST)	BRIDGE CULV	RV 1986	2 1600.0	5.0 		55.6 64.2 24-03-2020			2.1
83035 -1	SW SEC 4 TWP 57 RGE 16 W4M ANDREW EGG CREEK CULVERT ON LOCAL ROAD NEAR ANDREW	CENTRAL REGION VERMILION CT LAMONT	Alberta Transportation (AIT) UNDEFINED CMA FORT SASKATCHEWAN-	MP:MP LOCAL ROAD EGG CREEK (WATERCRS-ST)	BRIDGE CULV	RV 1986	2 1600.0	5.0 		66.7 68.9 24-03-2020			2.0

<div><div>Alberta</div><div>Transportation</div></div>		<div>Transportation Infrastructure Management System</div> <div>Bridge Structures Report</div> <div>All 'IN SERVICE' Structures - Sorted By: File Number</div>										2025/03/06	
												Page 705 of 772	
BF	Legal Land Location Structure Name Location Description	Region District Municipality	Managed By CMA Constituency	Span Types Located On Located Over	Structure Type	Usage Yr Built Yr Supstr	No. Spans Pipes Max Span Length Max Pipe Dia	Clear Rdwy Nom Length Skew	Single (t) Semi (t) Train (t)	Stru Suff Insp	Rat. % Rat. % Date	Theor VCL On Meas VCL On	Deck Height Theor VCL Over Meas VCL Over
83036 -1	SE SEC 7 TWP 57 RGE 16 W4M ANDREW EGG CREEK CULVERT ON LOCAL ROAD NEAR ANDREW	CENTRAL REGION VERMILION CT LAMONT	Alberta Transportation (AIT) UNDEFINED CMA FORT SASKATCHEWAN-	MP;MP LOCAL ROAD EGG CREEK (WATERCRS-ST)	BRIDGE CULV	RV 1986	2 1600.0	5.0			55.6 61.9 24-03-2020		1.5
83037 BGL-1	SE SEC 19 TWP 57 RGE 16 W4M EGG CREEK BANK PROTECTION NEAR ANDREW ON LOCAL ROAD	CENTRAL REGION VERMILION CT LAMONT	Alberta Transportation (AIT) UNDEFINED CMA FORT SASKATCHEWAN-	EGG CREEK (WATERCRS-ST)	GUIDE BANK	2002					66.7 05-09-2019		
83038 -1	SE SEC 31 TWP 57 RGE 16 W4M ANDREW EGG CREEK CULVERT ON LOCAL ROAD NEAR ANDREW	CENTRAL REGION VERMILION CT LAMONT	Alberta Transportation (AIT) UNDEFINED CMA FORT SASKATCHEWAN-	MP;MP LOCAL ROAD EGG CREEK (WATERCRS-ST)	BRIDGE CULV	RV 1986	2 1800.0	5.0			55.6 55.6 19-06-2020		2.6
83039 -1	NW SEC 34 TWP 35 RGE 2 W5M SPRUCE VIEW RED DEER RIVER BRIDGE ON LOCAL ROAD NEAR SPRUCE VIEW	CENTRAL REGION RED DEER CT RED DEER	Alberta Transportation (AIT) UNDEFINED CMA INNISFAIL-SYLVAN LAKE	SMO MUNICIPAL ROAD RED DEER RIVER (WATERCRS-ST)	MAJOR BRIDGE	RV 1986 1986	5 12.5	7.3 61.5	28.0 49.0 62.0	77.8 68.5 26-11-2023			
83040 -1	SW SEC 21 TWP 54 RGE 13 W4M TWO HILLS VERMILION RIVER CULVERT ON LOCAL ROAD NEAR TWO HILLS	CENTRAL REGION VERMILION CT TWO HILLS	Alberta Transportation (AIT) UNDEFINED CMA FORT SASKATCHEWAN-	FP;FP;FP LOCAL ROAD VERMILION RIVER (WATERCRS-ST)	BRIDGE CULV	RV 1986	3 1050.0	4.0			55.6 61.1 06-12-2021		1.3
83041 -2	SW SEC 21 TWP 54 RGE 13 W4M TWO HILLS VERMILION RIVER BRIDGE ON LOCAL ROAD NEAR TWO HILLS	CENTRAL REGION VERMILION CT TWO HILLS	Alberta Transportation (AIT) UNDEFINED CMA FORT SASKATCHEWAN-	HC LOCAL ROAD VERMILION RIVER (WATERCRS-ST)	STANDARD BRIDGE	RV 2002 2002	1 9.1	5.5 9.1	30.9 52.9 75.4	44.4 54.4 13-08-2023			
83042 -2	NE SEC 1 TWP 40 RGE 23 W4M ALIX PARLBY CREEK BRIDGE ON LOCAL ROAD NEAR ALIX	CENTRAL REGION RED DEER CT LACOMBE	Alberta Transportation (AIT) UNDEFINED CMA LACOMBE-PONOKA	WG LOCAL ROAD PARLBY CREEK (WATERCRS-ST)	MAJOR BRIDGE	RV 2014 2014	1 18.3	5.0 18.3		77.8 65.5 14-09-2022			
83043 -1	SW SEC 18 TWP 40 RGE 22 W4M MIRROR PARLBY CREEK CULVERT ON LOCAL ROAD NEAR MIRROR	CENTRAL REGION RED DEER CT LACOMBE	Alberta Transportation (AIT) UNDEFINED CMA LACOMBE-PONOKA	MP;MP LOCAL ROAD PARLBY CREEK (WATERCRS-ST)	BRIDGE CULV	RV 1986	2 1800.0	6.0			44.4 55.4 01-08-2023		2.2
83044 -1	NW SEC 5 TWP 41 RGE 22 W4M MIRROR PARLBY CREEK CULVERT ON LOCAL ROAD NEAR MIRROR	CENTRAL REGION RED DEER CT LACOMBE	Alberta Transportation (AIT) UNDEFINED CMA LACOMBE-PONOKA	FP;FP LOCAL ROAD SPOTTED CREEK (WATERCRS-ST)	BRIDGE CULV	RV 1986	2 1474.0	9.0			55.6 64.8 04-12-2021		1.6
83045 -1	SE SEC 7 TWP 41 RGE 22 W4M MIRROR SPOTTED CREEK CULVERT ON LOCAL ROAD NEAR MIRROR	CENTRAL REGION RED DEER CT LACOMBE	Alberta Transportation (AIT) UNDEFINED CMA LACOMBE-PONOKA	FP;FP LOCAL ROAD SPOTTED CREEK (WATERCRS-ST)	BRIDGE CULV	RV 1986	2 1474.0	9.0			55.6 64.8 04-12-2021		1.6
83046 -1	SE SEC 17 TWP 40 RGE 22 W4M MIRROR PARLBY CREEK CULVERT ON LOCAL ROAD NEAR MIRROR	CENTRAL REGION RED DEER CT LACOMBE	Alberta Transportation (AIT) UNDEFINED CMA LACOMBE-PONOKA	MP;MP LOCAL ROAD PARLBY CK (WATERCRS-NI)	BRIDGE CULV	RV 1986	2 1800.0	6.0			55.6 62.8 01-08-2023		2.0
83047 -1	NE SEC 1 TWP 47 RGE 2 W5M PIGEON LAKE PIGEON LK TB STRUCTURE ON LOCAL ROAD NEAR WESTEROSE	CENTRAL REGION RED DEER CT WETASKIWIN	Alberta Transportation (AIT) UNDEFINED CMA MASKWACIS-WETASKIWIN	RB LOCAL ROAD,TRAIL-PED PIGEON LK TB (WATERCRS-NI)	MAJOR BRIDGE	FB 1998 1998	1 9.2	2.6 9.2		55.6 40.9 25-05-2021			
83048 -1	SW SEC 30 TWP 46 RGE 5 W5M BUCK LAKE BUCREEK LK TRIB BRIDGE ON LOCAL ROAD NEAR BUCREEK LAKE	CENTRAL REGION RED DEER CT WETASKIWIN	Alberta Transportation (AIT) UNDEFINED CMA RIMBEY-ROCKY MOUNTAIN	WG LOCAL ROAD TRIBUTARY TO BUCKLAKE CK (WATERCRS-	MAJOR BRIDGE	RV 1986 1986	1 11.7	4.6 11.7	28.0 49.0 62.0	72.2 49.1 25-05-2021			1.8
83049 -1	SW SEC 24 TWP 52 RGE 13 W4M LAVOY CATTLE PASS CULVERT ON HIGHWAY 36, 10 KM NE OF LAVOY	CENTRAL REGION VERMILION CT MINBURN	Alberta Transportation (AIT) CMA14 FORT SASKATCHEWAN-	MP 36:20 C1 7.751 TRAIL-ANIMAL OVER SP	BRIDGE CULV	SP 2001	1 2200.0	11.0			88.9 89.5 23-06-2024		
83051 -1	SW SEC 5 TWP 36 RGE 28 W4M INNISFAIL PODROZNY DRAINAGE STRUCTURE ON LOCAL ROAD NEAR INNISFAIL	CENTRAL REGION RED DEER CT RED DEER	RED DEER COUNTY UNDEFINED CMA INNISFAIL-SYLVAN LAKE	MP LOCAL ROAD, LOCAL ROAD TRAIL-ANIMAL OVER SP	BRIDGE CULV	SP 1998	1 2200.0	11.3			88.9 86.9 11-02-2022		
83052 -1	SW SEC 16 TWP 25 RGE 5 W4M OYEN ALKALI CREEK CULVERT ON LOCAL ROAD NEAR OYEN	CENTRAL REGION HANNA SPECIAL AREA 3	Municipal Services Branch UNDEFINED CMA DRUMHELLER-STETTLE	MP;MP LOCAL ROAD ALKALI CK (WATERCRS-NI)	BRIDGE CULV	RV 1993	2 3000.0	9.0 30.0			66.7 74.2 25-09-2023		4.1
83053 -1	NW SEC 30 TWP 52 RGE 20 W4M N COOKING LA WATERCOURSE BRIDGE ON LOCAL ROAD NEAR N COOKING LA	CENTRAL REGION VERMILION CT BEAVER	Alberta Transportation (AIT) UNDEFINED CMA CAMROSE	TT TRAIL-PED ON 50000 FB WATERCOURSE (WATERCRS-NI)	MAJOR BRIDGE	FB 1986 1986	1 5.5	3.6 5.5		38.9 56.9 25-10-2022			1.5
83054 -1	NE SEC 30 TWP 52 RGE 20 W4M N COOKING LA WATERCOURSE BRIDGE ON LOCAL ROAD NEAR N COOKING LA	CENTRAL REGION VERMILION ID NO. 13	Alberta Transportation (AIT) UNDEFINED CMA FORT SASKATCHEWAN-	TT TRAIL-PED ON 50000 FB WATERCOURSE (WATERCRS-NI)	MAJOR BRIDGE	FB 1986 1986	1 8.0	3.7 8.0		50.0 73.4 25-10-2022			1.8
83055 -1	SE SEC 29 TWP 52 RGE 20 W4M N COOKING LA WATERCOURSE BRIDGE ON LOCAL ROAD NEAR N COOKING LA	CENTRAL REGION VERMILION ID NO. 13	Alberta Transportation (AIT) UNDEFINED CMA FORT SASKATCHEWAN-	TT TRAIL-PED ON 50000 FB WATERCOURSE (WATERCRS-NI)	MAJOR BRIDGE	FB 1986 1986	1 5.3	3.6 5.3		55.6 76.5 25-10-2022			0.6
83056 -1	SW SEC 19 TWP 52 RGE 20 W4M N COOKING LA WATERCOURSE BRIDGE ON LOCAL ROAD NEAR N COOKING LA	CENTRAL REGION VERMILION CT BEAVER	Alberta Transportation (AIT) UNDEFINED CMA CAMROSE	TT TRAIL-PED ON 50000 FB WATERCOURSE (WATERCRS-NI)	MAJOR BRIDGE	FB 1986 1986	1 4.9	3.7 4.9		61.1 79.0 26-10-2022			1.5
83057 -1	NE SEC 18 TWP 52 RGE 20 W4M N COOKING LA WATERCOURSE BRIDGE ON LOCAL ROAD NEAR N COOKING LA	CENTRAL REGION VERMILION CT BEAVER	Alberta Transportation (AIT) UNDEFINED CMA CAMROSE	TT TRAIL-PED ON 50000 FB WATERCOURSE (WATERCRS-NI)	MAJOR BRIDGE	FB 1986 1986	1 5.5	3.7 5.5		72.2 82.8 26-10-2022			1.5

		Transportation Infrastructure Management System										2025/03/06			
		Bridge Structures Report													
		All 'IN SERVICE' Structures - Sorted By: File Number													
														Page 706 of 772	
BF	Legal Land Location Structure Name Location Description	Region District Municipality	Managed By CMA Constituency	Span Types Located On Located Over	Structure Type	Usage Yr Built Yr Supstr	No. Spans Pipes Max Span Length Max Pipe Dia	Clear Rdwy Nom Length Skew	Single (t) Semi (t) Train (t)	Stru Suff Insp	Rat. % Rat. % Date	Theor VCL On Meas VCL On	Deck Height Theor VCL Over Meas VCL Over		
83058 -1	SE SEC 19 TWP 52 RGE 20 W4M N COOKING LA WATERCOURSE BRIDGE ON LOCAL ROAD NEAR N COOKING LA	CENTRAL REGION VERMILION CT BEAVER	Alberta Transportation (AIT) UNDEFINED CMA CAMROSE	TT TRAIL-PED ON 50000 FB WATERCOURSE (WATERCRS-NI)	MAJOR BRIDGE	FB 1986 1986	1 4.9	3.7 4.9			61.1 76.5 26-10-2022		1.2		
83059 -1	NW SEC 9 TWP 52 RGE 20 W4M N COOKING LA WATERCOURSE BRIDGE ON LOCAL ROAD NEAR N COOKING LA	CENTRAL REGION VERMILION CT BEAVER	Alberta Transportation (AIT) UNDEFINED CMA CAMROSE	TT TRAIL-PED ON 50000 FB WATERCOURSE (WATERCRS-NI)	MAJOR BRIDGE	FB 1986 1986	1 4.7	3.7 4.7			61.1 77.8 26-10-2022		0.9		
83060 -1	NE SEC 2 TWP 52 RGE 20 W4M N COOKING LA WATERCOURSE BRIDGE ON LOCAL ROAD NEAR N COOKING LA	CENTRAL REGION VERMILION CT BEAVER	Alberta Transportation (AIT) UNDEFINED CMA CAMROSE	TT TRAIL-PED ON 50000 FB WATERCOURSE (WATERCRS-NI)	MAJOR BRIDGE	FB 1986 1986	1 4.9	3.6 4.9			66.7 81.5 26-10-2022		2.2		
83061 -1	NE SEC 14 TWP 52 RGE 20 W4M N COOKING LA WATERCOURSE BRIDGE ON LOCAL ROAD NEAR N COOKING LA	CENTRAL REGION VERMILION CT BEAVER	Alberta Transportation (AIT) UNDEFINED CMA CAMROSE	TT TRAIL-PED ON 50000 FB WATERCOURSE (WATERCRS-NI)	MAJOR BRIDGE	FB 1986 1986	1 4.8	3.9 4.8			55.6 75.3 25-10-2022		0.8		
83063 -1	SW SEC 26 TWP 52 RGE 20 W4M N COOKING LA WATERCOURSE BRIDGE ON LOCAL ROAD NEAR N COOKING LA	CENTRAL REGION VERMILION ID NO. 13	Alberta Transportation (AIT) UNDEFINED CMA FORT SASKATCHEWAN-	TT TRAIL-PED ON 50000 FB WATERCOURSE (WATERCRS-NI)	STANDARD BRIDGE	FB 2002 2002	1 6.7	4.0 6.7			66.7 80.3 25-10-2022		0.7		
83064 -1	SW SEC 31 TWP 52 RGE 19 W4M N COOKING LA WATERCOURSE BRIDGE ON LOCAL ROAD NEAR N COOKING LA	CENTRAL REGION VERMILION CT BEAVER	Alberta Transportation (AIT) UNDEFINED CMA CAMROSE	WG TRAIL-PED ON 50000 FB WATERCOURSE (WATERCRS-NI)	MAJOR BRIDGE	FB 1986 1986	2 4.6	3.8 9.2			22.2 49.4 25-10-2022		1.5		
83065 -1	NE SEC 36 TWP 52 RGE 20 W4M N COOKING LA WATERCOURSE BRIDGE ON LOCAL ROAD NEAR N COOKING LA	CENTRAL REGION VERMILION ID NO. 13	Alberta Transportation (AIT) UNDEFINED CMA FORT SASKATCHEWAN-	TT TRAIL-PED ON 50000 FB WATERCOURSE (WATERCRS-NI)	STANDARD BRIDGE	FB 2002 2002	1 6.7	4.0 6.7			22.2 49.4 25-10-2022		1.2		
83066 -1	SE SEC 30 TWP 53 RGE 19 W4M N COOKING LA WATERCOURSE BRIDGE ON LOCAL ROAD NEAR N COOKING LA	CENTRAL REGION VERMILION CT LAMONT	Alberta Transportation (AIT) UNDEFINED CMA FORT SASKATCHEWAN-	TT TRAIL-PED ON 50000 FB WATERCOURSE (WATERCRS-NI)	STANDARD BRIDGE	FB 2005 2005	1 6.8	3.6 6.8			50.0 74.9 25-10-2022		2.1		
83067 -1	SW SEC 18 TWP 52 RGE 19 W4M N COOKING LA WATERCOURSE BRIDGE ON LOCAL ROAD NEAR N COOKING LA	CENTRAL REGION VERMILION CT BEAVER	Alberta Transportation (AIT) UNDEFINED CMA CAMROSE	TT TRAIL-PED ON 50000 FB WATERCOURSE (WATERCRS-NI)	MAJOR BRIDGE	FB 1986 1986	1 6.1	3.6 6.1			33.3 65.5 25-10-2022		1.1		
83068 -1	NW SEC 7 TWP 52 RGE 19 W4M N COOKING LA WATERCOURSE BRIDGE ON LOCAL ROAD NEAR N COOKING LA	CENTRAL REGION VERMILION CT BEAVER	Alberta Transportation (AIT) UNDEFINED CMA CAMROSE	TT TRAIL-PED ON 50000 FB WATERCOURSE (WATERCRS-NI)	STANDARD BRIDGE	FB 2002 2002	1 5.5	4.0 5.5			55.6 74.9 25-10-2022		1.0		
83069 -1	NE SEC 12 TWP 52 RGE 20 W4M N COOKING LA WATERCOURSE BRIDGE ON LOCAL ROAD NEAR N COOKING LA	CENTRAL REGION VERMILION CT BEAVER	Alberta Transportation (AIT) UNDEFINED CMA CAMROSE	TT TRAIL-PED ON 50000 FB WATERCOURSE (WATERCRS-NI)	STANDARD BRIDGE	FB 2002 2002	1 5.5	4.0 5.5			38.9 68.4 25-10-2022		1.2		
83070 -1	NE SEC 7 TWP 52 RGE 19 W4M N COOKING LA WATERCOURSE BRIDGE ON LOCAL ROAD NEAR N COOKING LA	CENTRAL REGION VERMILION CT BEAVER	Alberta Transportation (AIT) UNDEFINED CMA CAMROSE	TT TRAIL-PED ON 50000 FB WATERCOURSE (WATERCRS-NI)	STANDARD BRIDGE	FB 2002 2002	1 8.8	4.0 8.8			61.1 78.4 25-10-2022		0.9		
83071 -1	SE SEC 20 TWP 49 RGE 20 W4M HAY LAKES WATERCOURSE BRIDGE ON LOCAL ROAD NEAR HAY LAKES	CENTRAL REGION VERMILION CT CAMROSE	Alberta Transportation (AIT) UNDEFINED CMA MASKWACIS-WETASKIWIN	PT TRAIL-PED ON 50000 FB WATERCOURSE (WATERCRS-NI)	MAJOR BRIDGE	FB 1986 1986	1 9.6	1.2 9.6			55.6 79.0 15-07-2021		2.0		
83073 -1	SE SEC 31 TWP 50 RGE 6 W4M VERMILION WATERCOURSE BRIDGE ON LOCAL ROAD NEAR VERMILION	CENTRAL REGION VERMILION VERMILION	Alberta Transportation (AIT) UNDEFINED CMA VERMILION-LLOYDMINSTER-	RB TRAIL-PED ON 50000 FB WATERCOURSE (WATERCRS-NI)	MAJOR BRIDGE	FB 1986 1986	1 9.1	2.5 9.1			50.0 72.4 08-09-2021		1.6		
83074 -1	NW SEC 31 TWP 50 RGE 6 W4M VERMILION WATERCOURSE BRIDGE ON LOCAL ROAD NEAR VERMILION	CENTRAL REGION VERMILION VERMILION	Alberta Transportation (AIT) UNDEFINED CMA VERMILION-LLOYDMINSTER-	PT LOCAL ROAD,TRAIL-PED ON 50000 FB WATERCOURSE (WATERCRS-NI)	MAJOR BRIDGE	FB 1986 1986	1 8.6	3.0 8.6 0.0			50.0 49.8 06-04-2022		1.8		
83075 -1	SW SEC 1 TWP 51 RGE 7 W4M VERMILION WATERCOURSE STRUCTURE ON TRAIL NEAR VERMILION	CENTRAL REGION VERMILION CT VERMILION RIVER	Alberta Transportation (AIT) UNDEFINED CMA VERMILION-LLOYDMINSTER-	PT LOCAL ROAD,TRAIL-PED ON 50000 FB WATERCOURSE (WATERCRS-NI)	MAJOR BRIDGE	FB 2003 2003	2 13.4	1.8 26.8			55.6 43.9 08-09-2021				
83076 -1	SW SEC 1 TWP 51 RGE 7 W4M VERMILION WATERCOURSE BRIDGE ON LOCAL ROAD NEAR VERMILION	CENTRAL REGION VERMILION CT VERMILION RIVER	Alberta Transportation (AIT) UNDEFINED CMA VERMILION-LLOYDMINSTER-	PT TRAIL-PED ON 50000 FB WATERCOURSE (WATERCRS-NI)	MAJOR BRIDGE	FB 1986 1986	1 13.4	1.8 13.4			27.8 64.3 08-09-2021		2.1		
83077 -1	NE SEC 34 TWP 40 RGE 16 W4M HALKIRK WATERCOURSE BRIDGE ON LOCAL ROAD NEAR HALKIRK	CENTRAL REGION HANNA CT PAINTEARTH	Alberta Transportation (AIT) UNDEFINED CMA DRUMHELLER-STETTLER	RB LOCAL ROAD,TRAIL-PED ON 50000 FB WATERCOURSE (WATERCRS-NI)	MAJOR BRIDGE	FB 1986 1986	1 15.3	1.3 15.3			50.0 38.2 01-08-2023		2.5		
83078 -1	NE SEC 27 TWP 39 RGE 17 W5M NORDEGG WATERCOURSE BRIDGE ON LOCAL ROAD NEAR NORDEGG	CENTRAL REGION RED DEER CT CLEARWATER	Alberta Transportation (AIT) UNDEFINED CMA RIMBEY-ROCKY MOUNTAIN	WG TRAIL-PED ON 50000 FB WATERCOURSE (WATERCRS-NI)	MAJOR BRIDGE	FB 1998 1998	1 15.5	1.2 15.5			61.1 78.4 12-08-2022		2.0		
83079 -1	NW SEC 16 TWP 49 RGE 20 W4M HAYS LAKES WATERCOURSE BRIDGE ON LOCAL ROAD NEAR HAYS LAKES	CENTRAL REGION VERMILION CT CAMROSE	Alberta Transportation (AIT) UNDEFINED CMA MASKWACIS-WETASKIWIN	TT TRAIL-PED ON 50000 FB WATERCOURSE (WATERCRS-NI)	MAJOR BRIDGE	FB 1986 1986	1 4.4	2.2 4.4			55.6 76.8 26-10-2022		1.1		
83080 -1	SW SEC 21 TWP 49 RGE 20 W4M HAYS LAKES WATERCOURSE BRIDGE ON LOCAL ROAD NEAR HAYS LAKES	CENTRAL REGION VERMILION CT CAMROSE	Alberta Transportation (AIT) UNDEFINED CMA MASKWACIS-WETASKIWIN	PT TRAIL-PED ON 50000 FB WATERCOURSE (WATERCRS-NI)	MAJOR BRIDGE	FB 1986 1986	1 12.1	1.2 12.1			50.0 74.6 15-07-2021		1.2		

Alberta

Transportation

Transportation Infrastructure Management System


Bridge Structures Report


All 'IN SERVICE' Structures - Sorted By: File Number


2025/03/06


Page 707 of 772


BF	Legal Land Location Structure Name Location Description	Region District Municipality	Managed By CMA Constituency	Span Types Located On Located Over	Structure Type	Usage Yr Built Yr Supstr	No. Spans Pipes Max Span Length Max Pipe Dia	Clear Rdwy Nom Length Skew	Single (t) Semi (t) Train (t)	Stru Suff Insp	Rat. % Rat. % Date	Theor VCL On Meas VCL On	Deck Height Theor VCL Over Meas VCL Over
83082 -1	SW SEC 20 TWP 49 RGE 20 W4M HAYS LAKES WATERCOURSE BRIDGE ON LOCAL ROAD NEAR HAYS LAKES	CENTRAL REGION VERMILION CT CAMROSE	Alberta Transportation (AIT) UNDEFINED CMA MASKWACIS-WETASKIWIN	PT TRAIL-PED ON 50000 FB WATERCOURSE (WATERCRS-NI)	MAJOR BRIDGE	FB 1986 1986	2 14.7	1.2 29.4			44.4 75.3 15-07-2021		1.1
83084 -1	SE SEC 19 TWP 49 RGE 20 W4M HAYS LAKES WATERCOURSE BRIDGE ON LOCAL ROAD NEAR HAYS LAKES	CENTRAL REGION VERMILION CT CAMROSE	Alberta Transportation (AIT) UNDEFINED CMA MASKWACIS-WETASKIWIN	PT TRAIL-PED ON 50000 FB WATERCOURSE (WATERCRS-NI)	MAJOR BRIDGE	FB 1986 1986	1 7.3	1.2 7.3			50.0 74.0 15-07-2021		0.6
83085 -1	SW SEC 10 TWP 52 RGE 20 W4M NORTH COOKING LAKE RECREATION TRAIL BRIDGE OVER WATERCOURSE NEAR NORTH COOKING LAKE	CENTRAL REGION VERMILION CT BEAVER	Alberta Transportation (AIT) UNDEFINED CMA CAMROSE	TT PEDESTRIAN TRAIL,TRAIL-PED WATERCOURSE (WATERCRS-NI)	STANDARD BRIDGE	RV 2002 2002	1 5.7	3.6 5.7			55.6 43.9 26-10-2022		
83086 -1	NW SEC 27 TWP 44 RGE 11 W4M LOUGHEED CATTLEPASS CULVERT ON PROVINCIAL HIGHWAY 870 NEAR LOUGHEED	CENTRAL REGION VERMILION CT FLAGSTAFF	Alberta Transportation (AIT) CMA16 CAMROSE	MP 870:02 C1 9.331 TRAIL-ANIMAL OVER SP	BRIDGE CULV	SP 1970	1 1800.0	8.2			44.4 64.6 08-09-2022		3.0
83087 -1	SE SEC 26 TWP 46 RGE 7 W4M WAINRIGHT CATTLEPASS CULVERT ON PROVINCIAL HIGHWAY 883 NEAR WAINRIGHT	CENTRAL REGION VERMILION MD WAINWRIGHT	Alberta Transportation (AIT) CMA15 VERMILION-LLOYDMINSTER-	MP 883:02 C1 16.979 TRAIL-ANIMAL OVER SP	BRIDGE CULV	SP 1975	1 2200.0	9.3 0.0			33.3 61.9 07-09-2022		3.4
83088 -1	NE SEC 33 TWP 38 RGE 1 W5M SYLVAN LAKE WATERCOURSE STRUCTURE ON PROVINCIAL HIGHWAY 20 NEAR SYLVAN LAKE	CENTRAL REGION RED DEER SYLVAN LAKE	Alberta Transportation (AIT) CMA19 INNISFAIL-SYLVAN LAKE	PCB 20:02 C1 3.286 2ND ORDER TRIBUTARY TO SYLVAN CK	BRIDGE CULV	RV 2003	1 1500.0	14.7 16.0			88.9 75.3 04-11-2022		1.8
83089 -1	SW SEC 32 TWP 38 RGE 1 W5M SYLVAN LAKE WATERCOURSE STRUCTURE ON LOCAL ROAD NEAR SYLVAN LAKE	CENTRAL REGION RED DEER SYLVAN LAKE	SYLVAN LAKE UNDEFINED CMA INNISFAIL-SYLVAN LAKE	MP;MP MUNICIPAL ROAD 2ND ORDER TRIBUTARY TO SYLVAN CK	BRIDGE CULV	RV 2001	2 2000.0	9.5 4.0			77.8 64.8 15-07-2019		
83090 ZS-1	SE SEC 17 TWP 37 RGE 27 W4M PENHOLD PROVINCIAL HIGHWAY 2 OVER WATERCOURSE NEAR RED DEER	CENTRAL REGION RED DEER CT RED DEER	Alberta Transportation (AIT) CMA19 INNISFAIL-SYLVAN LAKE		SIGN TRUSS STRU CTURE	2009					72.2 17-10-2023		
83091 ZN-1	SE SEC 8 TWP 39 RGE 27 W4M RED DEER DYNAMIC MESSAGE SIGN ON HWY 2, 13 KM NW OF RED DEER	CENTRAL REGION RED DEER CT RED DEER	Alberta Transportation (AIT) CMA19 INNISFAIL-SYLVAN LAKE		SIGN TRUSS STRU CTURE	2009					66.7 05-10-2023		7.2 7.4
83092 -1	SW SEC 34 TWP 38 RGE 1 W5M SYLVAN LAKE WATERCOURSE STRUCTURE ON LOCAL ROAD NEAR SYLVAN LAKE	CENTRAL REGION RED DEER SYLVAN LAKE	SYLVAN LAKE UNDEFINED CMA INNISFAIL-SYLVAN LAKE	MP;MP MUNICIPAL ROAD 2ND ORDER TRIBUTARY TO SYLVAN CK	BRIDGE CULV	RV 2003	2 1500.0	8.0 0.0			88.9 77.8 15-07-2019		2.1
83093 -2	SW SEC 5 TWP 37 RGE 2 W5M MARKERVILLE LOCAL ROAD OVER WATERCOURSE NEAR MARKERVILLE	CENTRAL REGION RED DEER CT RED DEER	RED DEER COUNTY UNDEFINED CMA INNISFAIL-SYLVAN LAKE	MP;MP MUNICIPAL ROAD 2ND ORDER TRIBUTARY TO MEDICINE RIVER	BRIDGE CULV	RV 2005	2 1400.0	8.5 0.0			77.8 79.7 21-01-2022		2.1
83095 -1	NW SEC 29 TWP 37 RGE 27 W4M RED DEER LOCAL ROAD BRIDGE OVER WASKASOO CK, 2 KM S OF RED DEER	CENTRAL REGION RED DEER CT RED DEER	RED DEER COUNTY UNDEFINED CMA INNISFAIL-SYLVAN LAKE	SCC MUNICIPAL ROAD WASKASOO CREEK (WATERCRS-ST)	MAJOR BRIDGE	RV 2006 2006	1 14.0	15.4 14.0 0.0	28.0 49.0 62.0		72.2 68.0 21-03-2024		
83098 -1	NW SEC 24 TWP 37 RGE 27 W4M LOCAL ROAD OVER PIPER CK NEAR RED DEER	CENTRAL REGION RED DEER CT RED DEER	RED DEER COUNTY UNDEFINED CMA INNISFAIL-SYLVAN LAKE	MP;MP;MP MUNICIPAL ROAD PIPER CK (WATERCRS-NI)	BRIDGE CULV	RV 1985	3 900.0	6.2 -15.0			55.6 50.2 01-03-2021		
83099 -1	NE SEC 3 TWP 29 RGE 20 W4M DRUMHELLER WATERCOURSE CULVERT ON LOCAL ROAD, 10 KM NW OF DRUMHELLER	CENTRAL REGION HANNA DRUMHELLER	DRUMHELLER UNDEFINED CMA DRUMHELLER-STETTTLER	MP MUNICIPAL ROAD WATERCOURSE (WATERCRS-NI)	BRIDGE CULV	RV 1975	1 2200.0	6.0			77.8 64.8 08-11-2024		3.8
83100 -1	NE SEC 29 TWP 40 RGE 15 W5M NORDEGG WATERCOURSE CULVERT ON HWY 734, 4 KM W OF NORDEGG	CENTRAL REGION RED DEER CT CLEARWATER	Alberta Transportation (AIT) CMA18 RIMBEY-ROCKY MOUNTAIN	MP;MP 734:20 C1 1.064 TRIBUTARY TO SHUNDA CK (WATERCRS-ST)	BRIDGE CULV	RV 1964	2 750.0						
83101 -2	SW SEC 32 TWP 40 RGE 15 W5M NORDEGG WATERCOURSE CULVERT ON HWY 734, 5 KM W OF NORDEGG	CENTRAL REGION RED DEER CT CLEARWATER	Alberta Transportation (AIT) CMA18 RIMBEY-ROCKY MOUNTAIN	MP 734:20 C1 1.452 2ND ORDER TRIBUTARY TO SHUNDA CK	BRIDGE CULV	RV 2024	1 2400.0	9.0			100.0 96.3 30-09-2024		
83102 -1	NW SEC 6 TWP 41 RGE 15 W5M NORDEGG WATERCOURSE CULVERT ON HWY 734, 8 KM NW OF NORDEGG	CENTRAL REGION RED DEER CT CLEARWATER	Alberta Transportation (AIT) CMA18 RIMBEY-ROCKY MOUNTAIN	MP 734:20 C1 5.306 TRIBUTARY TO SHUNDA CK (WATERCRS-ST)	BRIDGE CULV	RV 1964	1 900.0						
83103 -1	NE SEC 30 TWP 42 RGE 16 W5M NORDEGG BLACKSTONE RIVER CULVERT ON HWY 734, 29 KM NW OF NORDEGG	CENTRAL REGION RED DEER CT CLEARWATER	Alberta Transportation (AIT) CMA18 RIMBEY-ROCKY MOUNTAIN	MP 734:20 C1 25.733 BLACKSTONE RIVER (WATERCRS-ST)	BRIDGE CULV	RV 1964	1 900.0						
83104 -1	NE SEC 24 TWP 43 RGE 17 W5M NORDEGG WATERCOURSE CULVERT ON HWY 734, 38 KM NW OF NORDEGG	CENTRAL REGION RED DEER CT CLEARWATER	Alberta Transportation (AIT) CMA18 RIMBEY-ROCKY MOUNTAIN	MP;MP 734:22 C1 0.929 WATERCOURSE (WATERCRS-NI)	BRIDGE CULV	RV 1964	2 1400.0						
83105 Z-1	NE SEC 2 TWP 29 RGE 20 W4M DRUMHELLER SIGN STRUCTURE ON PROVINCIAL HIGHWAY 09 IN DRUMHELLER	CENTRAL REGION HANNA DRUMHELLER	Alberta Transportation (AIT) CMA21 DRUMHELLER-STETTTLER	9:06 L1 0.097 9:06 L1 0.097	TUBE (CANTILEVE R) STRUCTURE	1990					77.8 01-06-2023		6.0
83106 Z-1	NW SEC 1 TWP 29 RGE 20 W4M DRUMHELLER SIGN STRUCTURE ON PROVINCIAL HIGHWAY 09 IN DRUMHELLER	CENTRAL REGION HANNA DRUMHELLER	Alberta Transportation (AIT) CMA21 DRUMHELLER-STETTTLER	9:04 R1 43.004 9:04 R1 43.004	TUBE (CANTILEVE R) STRUCTURE	1990					61.1 31-05-2023		5.9


		<div>Transportation Infrastructure Management System</div> <div>Bridge Structures Report</div> <div>All 'IN SERVICE' Structures - Sorted By: File Number</div>										2025/03/06	
												Page 708 of 772	
BF	Legal Land Location Structure Name Location Description	Region District Municipality	Managed By CMA Constituency	Span Types Located On Located Over	Structure Type	Usage Yr Built Yr Supstr	No. Spans Pipes Max Span Length Max Pipe Dia	Clear Rdwy Nom Length Skew	Single (t) Semi (t) Train (t)	Stru Suff Insp	Rat. % Rat. % Date	Theor VCL On Meas VCL On	Deck Height Theor VCL Over Meas VCL Over
83107 Z-1	NW SEC 1 TWP 29 RGE 20 W4M DRUMHELLER SIGN STRUCTURE ON PROVINCIAL HIGHWAY 10 IN DRUMHELLER	CENTRAL REGION HANNA DRUMHELLER	Alberta Transportation (AIT) CMA21 DRUMHELLER-STETTTLER	10:08 L1 0.131 10:08 L1 0.131	POLE STRUCTURE (CANTILEVER)	1990					77.8 01-08-2023		5.5
83108 Z-1	NE SEC 35 TWP 28 RGE 20 W4M DRUMHELLER SIGN STRUCTURE ON PROVINCIAL HIGHWAY 09 IN DRUMHELLER	CENTRAL REGION HANNA CT KNEEHILL	Alberta Transportation (AIT) CMA21 OLDS-DIDSBURY-THREE	9:04 C1 41.670 9:04 C1 41.670	TUBE (CANTILEVE R) STRUCTURE	1990					66.7 31-05-2023		6.3
83109 Z-1	SE SEC 11 TWP 29 RGE 20 W4M DRUMHELLER SIGN STRUCTURE ON PROVINCIAL HIGHWAY 09 IN DRUMHELLER	CENTRAL REGION HANNA DRUMHELLER	Alberta Transportation (AIT) CMA21 DRUMHELLER-STETTTLER	9:06 R1 0.773 9:06 R1 0.773	TUBE (CANTILEVE R) STRUCTURE	1990					61.1 01-06-2023		6.2
83110 Z-1	SE SEC 11 TWP 29 RGE 20 W4M DRUMHELLER SIGN STRUCTURE ON PROVINCIAL HIGHWAY 09 IN DRUMHELLER	CENTRAL REGION HANNA DRUMHELLER	Alberta Transportation (AIT) CMA21 DRUMHELLER-STETTTLER	9:06 L1 0.916 9:06 L1 0.916	TUBE (CANTILEVE R) STRUCTURE	1990					77.8 01-06-2023		5.8
83111 Z-1	NW SEC 11 TWP 29 RGE 20 W4M DRUMHELLER SIGN STRUCTURE ON PROVINCIAL HIGHWAY 09 IN DRUMHELLER	CENTRAL REGION HANNA DRUMHELLER	Alberta Transportation (AIT) CMA21 DRUMHELLER-STETTTLER	9:06 R1 1.910 9:06 R1 1.910	TUBE (CANTILEVE R) STRUCTURE	1990					72.2 01-06-2023		5.9
83112 Z-1	NW SEC 11 TWP 29 RGE 20 W4M DRUMHELLER SIGN STRUCTURE ON PROVINCIAL HIGHWAY 09 IN DRUMHELLER	CENTRAL REGION HANNA DRUMHELLER	Alberta Transportation (AIT) CMA21 DRUMHELLER-STETTTLER	9:06 L1 2.100 9:06 L1 2.100	TUBE (CANTILEVE R) STRUCTURE	1990					66.7 01-06-2023		5.7
83113 Z-1	SE SEC 11 TWP 29 RGE 20 W4M DRUMHELLER SIGN STRUCTURE ON PROVINCIAL HIGHWAY 09 IN DRUMHELLER	CENTRAL REGION HANNA DRUMHELLER	Alberta Transportation (AIT) CMA21 DRUMHELLER-STETTTLER	9:06 C1 1.216 9:06 C1 1.216	TUBE (CANTILEVE R) STRUCTURE	1990					77.8 01-06-2023		6.5
83114 Z-1	NW SEC 11 TWP 29 RGE 20 W4M DRUMHELLER SIGN STRUCTURE ON PROVINCIAL HIGHWAY 09 IN DRUMHELLER	CENTRAL REGION HANNA DRUMHELLER	Alberta Transportation (AIT) CMA21 DRUMHELLER-STETTTLER	9:06 C1 1.619 9:06 C1 1.619	TUBE (CANTILEVE R) STRUCTURE	1990					61.1 01-06-2023		6.6
83115 -1	NE SEC 18 TWP 29 RGE 20 W4M DRUMHELLER PROVINCIAL HIGHWAY 838 OVER WATERCOURSE NEAR DRUMHELLER	CENTRAL REGION HANNA DRUMHELLER	Alberta Transportation (AIT) CMA21 DRUMHELLER-STETTTLER	BP 838:02 C1 7.051 TRAIL-PED UNDERPASS FOR GOLFERS	BRIDGE CULV	TR 1995	1 2700.0	10.4			77.8 80.1 14-09-2024		2.7
83118 -1	SE SEC 36 TWP 45 RGE 26 W4M WETASKIWIN CATTLEPASS CULVERT ON LOCAL SERVICE ROAD TO PROVINCIAL HIGHWAY 2 NEAR	CENTRAL REGION RED DEER CT WETASKIWIN	COUNTY OF WETASKIWIN NO. CMA17 MASKWACIS-WETASKIWIN	RPP MUNICIPAL ROAD TRAIL-ANIMAL Cattlepass	BRIDGE CULV	SP 1965	1 1854.0	7.4			77.8 75.0 05-11-2024		2.3
83119 -1	SW SEC 27 TWP 35 RGE 23 W4M BIG VALLEY CATTLEPASS CULVERT ON PROVINCIAL HIGHWAY 590 NEAR ELNORA	CENTRAL REGION RED DEER CT RED DEER	Alberta Transportation (AIT) CMA20 INNISFAIL-SYLVAN LAKE	MP 590:04 C1 2.107 TRAIL-ANIMAL Cattlepass	BRIDGE CULV	SP 2004	1 1800.0	9.0			77.8 81.6 30-04-2021		
83120 -1	SW SEC 15 TWP 40 RGE 3 W5M ECKVILLE SECONDARY HWY 766 CATTLEPASS CULVERT NEAR ECKVILLE	CENTRAL REGION RED DEER CT LACOMBE	Alberta Transportation (AIT) CMA18 RIMBEY-ROCKY MOUNTAIN	MP 766:12 C1 13.383 TRAIL-ANIMAL	BRIDGE CULV	SP 2005	1 1800.0	9.6			77.8 76.4 02-12-2021		
83121 BMR-	NW SEC 7 TWP 38 RGE 9 W5M ROCKY MOUNTAIN HOUSE WATERCOURSE TRAINING STRUCTURE ON PROVONCIAL HWY 752 AT STRACHAN	CENTRAL REGION RED DEER CT CLEARWATER	Alberta Transportation (AIT) CMA18 RIMBEY-ROCKY MOUNTAIN		BERM	2007					44.4 18-10-2019		
83122 -1	NW SEC 1 TWP 36 RGE 1 W4M WATERCOURSE CULVERT ON LOCAL ROAD NEAR PROVOST	CENTRAL REGION HANNA MD PROVOST	M.D. OF PROVOST NO. 52 UNDEFINED CMA DRUMHELLER-STETTTLER	MP LOCAL ROAD WATERCOURSE (WATERCRS-NI)	BRIDGE CULV	RV 2000	1 800.0	5.0			55.6 56.7 29-04-2021		
83123 -1	SE SEC 2 TWP 27 RGE 17 W4M DOROTHY CATTLEPASS CULVERT ON HWY 527 NEAR DOROTHY	CENTRAL REGION HANNA SPECIAL AREA 2	Alberta Transportation (AIT) CMA21 DRUMHELLER-STETTTLER	MP 570:01 C1 15.729 TRAIL-ANIMAL	BRIDGE CULV	SP 1976	1 2000.0	90.0			22.2 40.1 18-11-2023		
83124 -1	NW SEC 7 TWP 52 RGE 19 W4M N COOKING LAKE WATERCOURSE BRIDGE ON PEDESTRIAN TRAIL, 20 KM NW OF TOFIELD	CENTRAL REGION VERMILION CT BEAVER	Alberta Transportation (AIT) UNDEFINED CMA CAMROSE	TT PEDESTRIAN TRAIL, TRAIL-PED WATERCOURSE (WATERCRS-NI)	MAJOR BRIDGE	FB 2006 2006	1 5.5	3.7 5.5			50.0 46.4 25-10-2022		
83126 -1	SW SEC 9 TWP 54 RGE 16 W4M MUNDARE LOCAL ROAD CULVERT OVER WATERCOURSE NEAR MUNDARE	CENTRAL REGION VERMILION CT LAMONT	LAMONT COUNTY UNDEFINED CMA FORT SASKATCHEWAN-	FP LOCAL ROAD WATERCOURSE (WATERCRS-NI)	BRIDGE CULV	RV 1958	1 1474.0	7.0			66.7 68.4 20-08-2021		1.3
83127 -1	SW SEC 29 TWP 28 RGE 13 W4M SHEERNESS SHEERNESS BLOWDOWN CANAL CROSSING CULVERT ON FARM CROSSING NEAR	CENTRAL REGION HANNA SPECIAL AREA 2	Alberta Transportation (AIT) UNDEFINED CMA DRUMHELLER-STETTTLER	FP;FP LOCAL ROAD IRRIGATION C (WATERCRS-IC)	BRIDGE CULV	IC 1985	2 1550.0	6.0			33.3 53.6 03-09-2021		
83128 -1	NW SEC 17 TWP 28 RGE 13 W4M SHEERNESS SHEERNESS BLOWDOWN CANAL CROSSING CULVERT ON FARM CROSSING NEAR	CENTRAL REGION HANNA SPECIAL AREA 2	Alberta Transportation (AIT) UNDEFINED CMA DRUMHELLER-STETTTLER	FP;FP LOCAL ROAD IRRIGATION C (WATERCRS-IC)	BRIDGE CULV	IC 1985	2 1550.0	8.3			55.6 67.5 03-09-2021		
83129 -1	NW SEC 17 TWP 28 RGE 13 W4M SHEERNESS SHEERNESS BLOWDOWN CANAL CROSSING CULVERT ON FARM CROSSING NEAR	CENTRAL REGION HANNA SPECIAL AREA 2	Alberta Transportation (AIT) UNDEFINED CMA DRUMHELLER-STETTTLER	FP;FP LOCAL ROAD IRRIGATION C (WATERCRS-IC)	BRIDGE CULV	IC 1985	2 1550.0				55.6 65.3 03-09-2021		
83130 -1	SE SEC 17 TWP 28 RGE 13 W4M SHEERNESS SHEERNESS BLOWDOWN CANAL CROSSING CULVERT ON FARM CROSSING NEAR	CENTRAL REGION HANNA SPECIAL AREA 2	Alberta Transportation (AIT) UNDEFINED CMA DRUMHELLER-STETTTLER	FP;FP LOCAL ROAD IRRIGATION C (WATERCRS-IC)	BRIDGE CULV	IC 1985	2 1550.0				33.3 55.0 03-09-2021		

		<div>Transportation Infrastructure Management System</div> <div>Bridge Structures Report</div> <div>All 'IN SERVICE' Structures - Sorted By: File Number</div>										2025/03/06	
												Page 709 of 772	
BF	Legal Land Location Structure Name Location Description	Region District Municipality	Managed By CMA Constituency	Span Types Located On Located Over	Structure Type	Usage Yr Built Yr Supstr	No. Spans Pipes Max Span Length Max Pipe Dia	Clear Rdwy Nom Length Skew	Single (t) Semi (t) Train (t)	Stru Suff Insp	Rat. % Rat. % Date	Theor VCL On Meas VCL On	Deck Height Theor VCL Over Meas VCL Over
83131 -1	NW SEC 9 TWP 28 RGE 13 W4M SHEERNESS SHEERNESS BLOWDOWN CANAL CROSSING CULVERT ON HWY 36 NEAR SHEERNESS	CENTRAL REGION HANNA SPECIAL AREA 2	Alberta Transportation (AIT) CMA21 DRUMHELLER-STETTTLER	MP;MP 36:10 C1 30.061 IRRIGATION C (WATERCRS-IC)	BRIDGE CULV	IC 1985	2 1400.0	8.4 0.0			33.3 53.5 01-09-2024		
83132 -1	SW SEC 9 TWP 28 RGE 13 W4M SHEERNESS SHEERNESS BLOWDOWN CANAL CROSSING CULVERT ON FARM CROSSING NEAR	CENTRAL REGION HANNA SPECIAL AREA 2	Alberta Transportation (AIT) UNDEFINED CMA DRUMHELLER-STETTTLER	FP;FP LOCAL ROAD IRRIGATION C (WATERCRS-IC)	BRIDGE CULV	IC 1985	2 1550.0	6.0 0.0			44.4 59.1 03-09-2021		
83133 -1	SW SEC 4 TWP 28 RGE 13 W4M SHEERNESS SHEERNESS BLOWDOWN CANAL CROSSING CULVERT ON FARM CROSSING NEAR	CENTRAL REGION HANNA SPECIAL AREA 2	Alberta Transportation (AIT) UNDEFINED CMA DRUMHELLER-STETTTLER	FP;FP LOCAL ROAD IRRIGATION C (WATERCRS-IC)	BRIDGE CULV	IC 1985	2 1550.0	8.0 0.0			55.6 62.6 03-09-2021		
83134 -1	SE SEC 33 TWP 27 RGE 13 W4M SHEERNESS SHEERNESS BLOWDOWN CANAL CROSSING CULVERT ON FARM CROSSING NEAR	CENTRAL REGION HANNA SPECIAL AREA 2	Alberta Transportation (AIT) UNDEFINED CMA DRUMHELLER-STETTTLER	FP;FP LOCAL ROAD IRRIGATION C (WATERCRS-IC)	BRIDGE CULV	IC 1985	2 1550.0	6.0 0.0			33.3 53.1 03-09-2021		
83135 -1	SE SEC 28 TWP 27 RGE 13 W4M SHEERNESS SHEERNESS BLOWDOWN CANAL CROSSING CULVERT ON FARM CROSSING NEAR	CENTRAL REGION HANNA SPECIAL AREA 2	Alberta Transportation (AIT) UNDEFINED CMA DRUMHELLER-STETTTLER	FP;FP LOCAL ROAD IRRIGATION C (WATERCRS-IC)	BRIDGE CULV	IC 1985	2 1550.0	6.0 0.0			33.3 53.7 03-09-2021		
83136 -1	SE SEC 21 TWP 27 RGE 13 W4M SHEERNESS SHEERNESS BLOWDOWN CANAL CROSSING CULVERT ON FARM CROSSING NEAR	CENTRAL REGION HANNA SPECIAL AREA 2	Alberta Transportation (AIT) UNDEFINED CMA DRUMHELLER-STETTTLER	FP;FP LOCAL ROAD IRRIGATION C (WATERCRS-IC)	BRIDGE CULV	IC 1985	2 1550.0	6.0 0.0			33.3 53.1 03-09-2021		
83137 -1	SW SEC 15 TWP 27 RGE 13 W4M SHEERNESS SHEERNESS BLOWDOWN CANAL CROSSING CULVERT ON FARM CROSSING NEAR	CENTRAL REGION HANNA SPECIAL AREA 2	Alberta Transportation (AIT) UNDEFINED CMA DRUMHELLER-STETTTLER	FP;FP LOCAL ROAD IRRIGATION C (WATERCRS-IC)	BRIDGE CULV	IC 1985	2 1550.0	6.0 0.0			22.2 36.9 14-09-2023		
83138 -1	SW SEC 14 TWP 27 RGE 13 W4M SHEERNESS SHEERNESS BLOWDOWN CANAL CROSSING CULVERT ON FARM CROSSING NEAR	CENTRAL REGION HANNA SPECIAL AREA 2	Alberta Transportation (AIT) UNDEFINED CMA DRUMHELLER-STETTTLER	FP;FP LOCAL ROAD IRRIGATION C (WATERCRS-IC)	BRIDGE CULV	IC 1985	2 1550.0	6.0 0.0			33.3 54.4 03-09-2021		
83139 -1	SE SEC 14 TWP 27 RGE 13 W4M SHEERNESS SHEERNESS BLOWDOWN CANAL CROSSING CULVERT ON FARM CROSSING NEAR	CENTRAL REGION HANNA SPECIAL AREA 2	Alberta Transportation (AIT) UNDEFINED CMA DRUMHELLER-STETTTLER	FP;FP LOCAL ROAD IRRIGATION C (WATERCRS-IC)	BRIDGE CULV	IC 1985	2 1550.0	6.0 0.0			33.3 54.4 03-09-2021		
83140 -1	SW SEC 18 TWP 27 RGE 12 W4M SHEERNESS SHEERNESS BLOWDOWN CANAL CROSSING CULVERT ON LOCAL ROAD NEAR SHEERNESS	CENTRAL REGION HANNA SPECIAL AREA 2	Alberta Transportation (AIT) UNDEFINED CMA DRUMHELLER-STETTTLER	MP;MP LOCAL ROAD IRRIGATION C (WATERCRS-IC)	BRIDGE CULV	IC 1985	2 1500.0	8.0 45.0			33.3 52.5 03-09-2021		
83141 -1	NE SEC 7 TWP 27 RGE 12 W4M SHEERNESS SHEERNESS BLOWDOWN CANAL CROSSING CULVERT ON FARM CROSSING NEAR	CENTRAL REGION HANNA SPECIAL AREA 2	Alberta Transportation (AIT) UNDEFINED CMA DRUMHELLER-STETTTLER	FP;FP LOCAL ROAD IRRIGATION C (WATERCRS-IC)	BRIDGE CULV	IC 1985	2 1550.0	6.0 0.0			33.3 53.1 03-09-2021		
83142 -1	NW SEC 8 TWP 27 RGE 12 W4M SHEERNESS SHEERNESS BLOWDOWN CANAL CROSSING CULVERT ON LOCAL ROAD NEAR SHEERNESS	CENTRAL REGION HANNA SPECIAL AREA 2	Alberta Transportation (AIT) UNDEFINED CMA DRUMHELLER-STETTTLER	MP;MP LOCAL ROAD IRRIGATION C (WATERCRS-IC)	BRIDGE CULV	IC 1985	2 1600.0	9.0 0.0			66.7 71.2 13-08-2020		
83144 -1	NW SEC 8 TWP 27 RGE 12 W4M SHEERNESS SHEERNESS BLOWDOWN CANAL CROSSING CULVERT ON FARM CROSSING NEAR	CENTRAL REGION HANNA SPECIAL AREA 2	Alberta Transportation (AIT) UNDEFINED CMA DRUMHELLER-STETTTLER	MP;MP LOCAL ROAD IRRIGATION C (WATERCRS-IC)	BRIDGE CULV	IC 1985	2 1600.0	6.0 0.0			33.3 52.8 13-08-2020		
83145 -1	NE SEC 5 TWP 27 RGE 12 W4M SHEERNESS SHEERNESS BLOWDOWN CANAL CROSSING CULVERT ON FARM CROSSING NEAR	CENTRAL REGION HANNA SPECIAL AREA 2	Alberta Transportation (AIT) UNDEFINED CMA DRUMHELLER-STETTTLER	MP;MP LOCAL ROAD IRRIGATION C (WATERCRS-IC)	BRIDGE CULV	IC 1985	2 1600.0	7.5 -10.0			33.3 53.6 13-08-2020		
83146 -1	NW SEC 33 TWP 22 RGE 8 W4M JENNER BLOOD INDIAN CREEK CULVERT ON LOCAL ROAD NEAR JENNER	CENTRAL REGION HANNA SPECIAL AREA 3	Special Area 3 UNDEFINED CMA DRUMHELLER-STETTTLER	SP;SP LOCAL ROAD BLOOD INDIAN CREEK (WATERCRS-ST)	BRIDGE CULV	RV 2013	2 3360.0				88.9 79.6 25-08-2020		
83151 -1	SW SEC 32 TWP 42 RGE 10 W5M WATERCOURSE CULVERT ON LOCAL (SUNCHILD) ROAD NORTH OF ROCKY MOUNTAIN	CENTRAL REGION RED DEER CT CLEARWATER	CLEARWATER COUNTY UNDEFINED CMA RIMBEY-ROCKY MOUNTAIN	SSP LOCAL ROAD WATERCOURSE (WATERCRS-NI)	BRIDGE CULV	RV 2008	1 1500.0	9.0 -15.0			55.6 54.2 29-08-2024		
83154 Z-1	SE SEC 11 TWP 29 RGE 20 W4M DRUMHELLER SIGN STRUCTURE ON PROVINCIAL HIGHWAY 09 IN DRUMHELLER	CENTRAL REGION HANNA DRUMHELLER	Alberta Transportation (AIT) CMA21 DRUMHELLER-STETTTLER		TRUSS (CANTILEV ER) STRUCTURE	2008					94.4 01-06-2023		6.9
83155 -1	SW SEC 30 TWP 35 RGE 3 W5M KEVISVILLE CROOKED CREEK CULVERT ON LOCAL ROAD NEAR RAVEN	CENTRAL REGION RED DEER CT RED DEER	RED DEER COUNTY UNDEFINED CMA RIMBEY-ROCKY MOUNTAIN	MP LOCAL ROAD CROOKED CREEK (WATERCRS-ST)	BRIDGE CULV	RV 2016	1 2400.0	7.5 40.0			88.9 88.3 09-12-2022		
83156 -2	SE SEC 13 TWP 41 RGE 1 W4M SASKATCHEWAN CATTLEPASS BRIDGE ON HWY 17, IN SASKATCHEWAN	CENTRAL REGION VERMILION MD WAINWRIGHT	Alberta Transportation (AIT) UNDEFINED CMA VERMILION-LLOYDMINSTER-	TP HWY 17:03 IN SASKATCHEWAN TRAIL-ANIMAL	STANDARD BRIDGE	SP 1963 1963	1 2.2	12.0 2.2 0.0					
83157 -1	SW SEC 9 TWP 53 RGE 3 W4M MARWAYNE VERMILLION RIVER BRIDGE ON PEDESTRIAL TRAIL, 9 KM NW OF MARWAYNE	CENTRAL REGION VERMILION CT VERMILION RIVER	Alberta Transportation (AIT) UNDEFINED CMA VERMILION-LLOYDMINSTER-	TT TRAIL-PED VERMILION RIVER (WATERCRS-ST)	MAJOR BRIDGE	FB 1940 1940	31 4.5	2.6 139.5			55.6 76.8 29-07-2022		
83158 -1	NE SEC 29 TWP 38 RGE 13 W5M WATERCOURSE BRIDGE ON LOCAL ROAD SOUTH OF NORDEGG	CENTRAL REGION RED DEER CT CLEARWATER	CLEARWATER COUNTY UNDEFINED CMA RIMBEY-ROCKY MOUNTAIN	SL LOCAL ROAD WATERCOURSE (WATERCRS-NI)	STANDARD BRIDGE	RV 2010 2010	1 8.0	8.9 8.0 -45.0			94.4 79.3 22-07-2020		

		<div>Transportation Infrastructure Management System</div> <div>Bridge Structures Report</div> <div>All 'IN SERVICE' Structures - Sorted By: File Number</div>										2025/03/06	
												Page 710 of 772	
BF	Legal Land Location Structure Name Location Description	Region District Municipality	Managed By CMA Constituency	Span Types Located On Located Over	Structure Type	Usage Yr Built Yr Supstr	No. Spans Pipes Max Span Length Max Pipe Dia	Clear Rdwy Nom Length Skew	Single (t) Semi (t) Train (t)	Stru Suff	Rat. % Rat. % Insp Date	Theor VCL On Meas VCL On	Deck Height Theor VCL Over Meas VCL Over
83159 -1	NW SEC 3 TWP 53 RGE 15 W4M WATERCOURSE CULVERT ON LOCAL ROAD NEAR VEGREVILLE WATERCOURSE CULVERT ON LOCAL ROAD NEAR VEGREVILLE	CENTRAL REGION VERMILION CT MINBURN	COUNTY OF MINBURN NO. 27 UNDEFINED CMA FORT SASKATCHEWAN-	RP LOCAL ROAD WATERCOURSE (WATERCRS-NI)	BRIDGE CULV	RV 1960	1 2138.0	6.0 15.0			77.8 75.9 22-09-2020		
83160 -1	NW SEC 9 TWP 41 RGE 26 W4M WOLF CREEK CULVERT ON LOCAL ROAD NEAR MORNINGSIDE WOLF CREEK CULVERT ON LOCAL ROAD NEAR MORNINGSIDE	CENTRAL REGION RED DEER CT LACOMBE	LACOMBE COUNTY UNDEFINED CMA LACOMBE-PONOKA	SP LOCAL ROAD WOLF CREEK (WATERCRS-ST)	BRIDGE CULV	RV 2011	1 4300.0	11.4 25.0			100.0 95.5 02-11-2023		
83165 -1	NW SEC 15 TWP 31 RGE 15 W4M WATTS BULLPOUND CREEK BRIDGE, 1 MILE NORTH OF HWY 9, WEST OF HANNA	CENTRAL REGION HANNA SPECIAL AREA 2	Special Area 2 UNDEFINED CMA DRUMHELLER-STETTTLER	TT LOCAL ROAD WATERCOURSE (WATERCRS-NI)	STANDARD BRIDGE	RV 1950 1950	1 8.5	6.0 8.5 0.0			33.3 37.4 31-10-2018		
83168 -1	SW SEC 29 TWP 35 RGE 24 W4M Local Road over Ghostpine Creek near Elnora WATERCOURSE CULVERT ON LOCAL ROAD, 18 KM NW OF ELNORA	CENTRAL REGION RED DEER CT RED DEER	RED DEER COUNTY UNDEFINED CMA INNISFAIL-SYLVAN LAKE	MP LOCAL ROAD TRIBUTARY TO GHOSTPINE CREEK	BRIDGE CULV	RV 2015	1 2400.0	10.0 0.0			88.9 88.9 29-08-2024		
83169 -1	NE SEC 27 TWP 40 RGE 15 W5M Martin Creek Culvert on Local Road near Nordegg Martin Creek Culvert on Local Road near Nordegg	CENTRAL REGION RED DEER CT CLEARWATER	CLEARWATER COUNTY UNDEFINED CMA RIMBEY-ROCKY MOUNTAIN	MP;MP;MP LOCAL ROAD MARTIN CREEK (WATERCRS-ST)	BRIDGE CULV	RV 2013	3 1200.0	9.5 -45.0			88.9 88.4 29-08-2024		
83170 -1	NE SEC 5 TWP 43 RGE 11 W4M LOUGHEED LOUGHEED	CENTRAL REGION VERMILION CT FLAGSTAFF	FLAGSTAFF COUNTY UNDEFINED CMA CAMROSE	MP LOCAL ROAD TRAIL-ANIMAL CATTLEPASS CULVERT ON	BRIDGE CULV	SP 2013	1 2200.0	10.0 -21.0			55.6 73.1 01-10-2024		3.5
83171 -1	NE SEC 3 TWP 43 RGE 10 W5M SUNCHILD BAPTISTE RIVER BRIDGE ON LOCAL ROAD NEAR SUNCHILD FIRST NATION	CENTRAL REGION RED DEER SUNCHILD #202	Federal Indian Affairs UNDEFINED CMA RIMBEY-ROCKY MOUNTAIN	WG LOCAL ROAD BAPTISTE RIVER (WATERCRS-ST)	MAJOR BRIDGE	RV 2005 2005	1 47.8	4.3 47.8 0.0			88.9 66.6 20-11-2013		
83172 -1	SE SEC 10 TWP 43 RGE 10 W5M SUNCHILD TRIBUTARY TO BAPTISTE RIVER BRIDGE ON LOCAL ROAD NEAR SUNCHILD FIRST NATION	CENTRAL REGION RED DEER SUNCHILD #202	Federal Indian Affairs UNDEFINED CMA RIMBEY-ROCKY MOUNTAIN	RB LOCAL ROAD TRIBUTARY TO BAPTISTE RIVER	MAJOR BRIDGE	RV 1985 1985	1 17.8	4.1 17.8 0.0			61.1 50.6 20-11-2013		
83173 -1	NE SEC 27 TWP 40 RGE 15 W5M Martin Creek Culvert on Local Road near Nordegg Martin Creek Culvert on Local Road near Nordegg	CENTRAL REGION RED DEER CT CLEARWATER	CLEARWATER COUNTY UNDEFINED CMA RIMBEY-ROCKY MOUNTAIN	MP;MP LOCAL ROAD MARTIN CREEK (WATERCRS-ST)	BRIDGE CULV	RV 2013	2 1400.0	8.0 			88.9 89.4 29-08-2024		
83174 -2	SW SEC 2 TWP 30 RGE 5 W5M CREMONA LITTLE RED DEER RIVER BRIDGE ON LOCAL ROAD, 18 KM W OF CREMONA	CENTRAL REGION RED DEER CT MOUNTAIN VIEW	MOUNTAIN VIEW COUNTY UNDEFINED CMA RIMBEY-ROCKY MOUNTAIN	WG LOCAL ROAD LITTLE RED DEER RIVER (WATERCRS-ST)	MAJOR BRIDGE	RV 2018 2018	1 38.9	6.1 38.9 0.0	28.0 49.0 62.0		94.4 72.4 11-09-2022		
83175 -1	SW SEC 1 TWP 56 RGE 2 W4M MARWAYNE WATERCOURSE CULVERT ON LOCAL ROAD 25 KM NE OF HEINSBURG	CENTRAL REGION VERMILION CT VERMILION RIVER	COUNTY OF VERMILION UNDEFINED CMA VERMILION-LLOYDMINSTER-	MP LOCAL ROAD TRIBUTARY TO NORTH SASKATCHEWAN	BRIDGE CULV	RV 2014	1 1600.0	10.0 45.0			88.9 91.8 03-07-2019		
83176 -1	SE SEC 1 TWP 56 RGE 2 W4M FROG LAKE WATERCOURSE CULVERT ON LOCAL ROAD, 19 KM SE OF FROG LAKE	CENTRAL REGION VERMILION CT VERMILION RIVER	COUNTY OF VERMILION UNDEFINED CMA VERMILION-LLOYDMINSTER-	SP LOCAL ROAD TRIBUTARY TO NORTH SASKATCHEWAN	BRIDGE CULV	RV 2014	1 2120.0	10.0 -30.0			100.0 96.6 03-07-2019		
83177 -1	NE SEC 31 TWP 55 RGE 1 W4M MARWAYNE WATERCOURSE CULVERT ON LOCAL ROAD 27 KM NE OF HEINSBURG	CENTRAL REGION VERMILION CT VERMILION RIVER	COUNTY OF VERMILION UNDEFINED CMA VERMILION-LLOYDMINSTER-	MP LOCAL ROAD TRIBUTARY TO NORTH SASKATCHEWAN	BRIDGE CULV	RV 2014	1 1400.0	10.0 -20.0			100.0 98.9 03-07-2019		
83178 -1	NW SEC 27 TWP 50 RGE 4 W4M H-PILE RETAINING WALL PROTECTING HWY 16, 14 KM W OF KITSCOTY	CENTRAL REGION VERMILION CT VERMILION RIVER	Alberta Transportation (AIT) CMA15 VERMILION-LLOYDMINSTER-		EARTH EMBANKMEN T RETAINING WAL L STRUCTURE	2015							
83179 -1	NW SEC 25 TWP 52 RGE 3 W4M MARWAYNE WATERCOURSE CULVERT LOCATED ON HWY 45, 0.5 KM EAST OF MARWAYNE	CENTRAL REGION VERMILION CT VERMILION RIVER	Alberta Transportation (AIT) CMA15 VERMILION-LLOYDMINSTER-	MP;MP;SSP 45:12 C1 20.909 TRIBUTARY TO VERMILION RIVER	BRIDGE CULV	RV 1965	3 2130.0	17.1 0.0			100.0 86.5 31-07-2024		
83180 -1	NW SEC 25 TWP 52 RGE 3 W4M MARWAYNE WATERCOURSE CULVERT LOCATED ON HWY 45, 1 KM NE OF MARWAYNE	CENTRAL REGION VERMILION CT VERMILION RIVER	Alberta Transportation (AIT) CMA15 VERMILION-LLOYDMINSTER-	MP;MP 45:12 C1 20.371 TRIBUTARY TO VERMILION RIVER	BRIDGE CULV	RV 1965	2 1200.0	12.5 0.0			44.4 56.8 06-06-2024		
83181 -2	SE SEC 10 TWP 29 RGE 20 W4M DRUMHELLER WATERCOURSE CULVERT ON HWY 575, IN DRUMHELLER	CENTRAL REGION HANNA DRUMHELLER	Alberta Transportation (AIT) CMA21 DRUMHELLER-STETTTLER	PCB 575:04 C1 37.482 TRIBUTARY TO RED DEER RIVER	BRIDGE CULV	RV 2019	1 2440.0	12.5 17.0			100.0 83.5 19-11-2023		
83183 -1	NE SEC 19 TWP 33 RGE 8 W5M BEARBERRY WATERCOURSE CULVERT ON HWY 734, 45 KM NW OF SUNDRE	CENTRAL REGION RED DEER CT CLEARWATER	Alberta Transportation (AIT) CMA18 RIMBEY-ROCKY MOUNTAIN	MP;MP;MP;MP 734:12 C1 40.444 WATERCOURSE (WATERCRS-NI)	BRIDGE CULV	RV 2015	4 1000.0	8.0 0.0			88.9 81.3 10-11-2024		
83184 -1	NW SEC 29 TWP 33 RGE 8 W5M SUNDRE WATERCOURSE CULVERT ON HWY 734, 43 KM NW OF SUNDRE	CENTRAL REGION RED DEER CT CLEARWATER	Alberta Transportation (AIT) CMA18 RIMBEY-ROCKY MOUNTAIN	MP;MP;MP 734:12 C1 42.867 WATERCOURSE (WATERCRS-NI)	BRIDGE CULV	RV 2015	3 1000.0	10.0 			88.9 71.6 10-11-2024		
83185 -1	SE SEC 13 TWP 45 RGE 20 W4M NEW NORWAY WATERCOURSE CULVERT ON LOCAL ROAD, 12 KM E OF NEW NORWAY	CENTRAL REGION VERMILION CT CAMROSE	CAMROSE COUNTY UNDEFINED CMA CAMROSE	BP LOCAL ROAD TRIBUTARY TO BATTLE RIVER (WATERCRS-	BRIDGE CULV	RV 2016	1 2134.0	7.0 -35.0			100.0 93.1 13-05-2021		
83186 -1	SE SEC 17 TWP 44 RGE 16 W4M DAYSLAND DRIEDMEAT CREEK CULVERT ON LOCAL ROAD, 10 KM S OF DAYSLAND	CENTRAL REGION VERMILION CT FLAGSTAFF	FLAGSTAFF COUNTY UNDEFINED CMA CAMROSE	MP;MP LOCAL ROAD TRIBUTARY TO DRIEDMEAT CREEK	BRIDGE CULV	RV 2017	2 1200.0	7.6 -35.0			55.6 67.5 26-06-2020		

		Transportation Infrastructure Management System Bridge Structures Report All 'IN SERVICE' Structures - Sorted By: File Number										2025/03/06	
												Page 711 of 772	
BF	Legal Land Location Structure Name Location Description	Region District Municipality	Managed By CMA Constituency	Span Types Located On Located Over	Structure Type	Usage Yr Built Yr Supstr	No. Spans Pipes Max Span Length Max Pipe Dia	Clear Rdwy Nom Length Skew	Single (t) Semi (t) Train (t)	Stru Suff Insp	Rat. % Rat. % Date	Theor VCL On Meas VCL On	Deck Height Theor VCL Over Meas VCL Over
83187 -1	SW SEC 22 TWP 30 RGE 27 W4M LINDEN WATERCOURSE CULVERT ON LOCAL ROAD, 17 KM W OF LINDEN	CENTRAL REGION RED DEER CT MOUNTAIN VIEW	MOUNTAIN VIEW COUNTY UNDEFINED CMA OLDS-DIDSBURY-THREE	MP LOCAL ROAD 2ND ORDER TRIBUTARY TO LONEPINE	BRIDGE CULV	RV 2017	1 1800.0	8.0 -30.0			100.0 92.8 18-03-2022		
83188 -1	NW SEC 7 TWP 30 RGE 20 W4M MUNSON WATERCOURSE CULVERT ON LOCAL ROAD, 6 KM W OF MUNSON	CENTRAL REGION HANNA CT STARLAND	STARLAND COUNTY UNDEFINED CMA DRUMHELLER-STETTLE	MP LOCAL ROAD, LOCAL ROAD TRIBUTARY TO RED DEER RIVER	BRIDGE CULV	RV 2017	1 1500.0	8.0 -30.0			100.0 98.5 13-12-2021		
83189 -2	SW SEC 30 TWP 43 RGE 16 W4M HEISLER WATERCOURSE CULVERT ON LOCAL ROAD, 13 KM NW OF HEISLER	CENTRAL REGION VERMILION CT FLAGSTAFF	FLAGSTAFF COUNTY UNDEFINED CMA CAMROSE	MP;MP LOCAL ROAD 2ND ORDER TRIBUTARY TO DRIEDMEAT	BRIDGE CULV	RV 2020	2 1200.0	6.2 0.0			88.9 85.8 21-05-2021		
83190 -2	SW SEC 15 TWP 42 RGE 13 W4M GALAHAD WATERCOURSE CULVERT ON LOCAL ROAD, 19 KM NE OF GALAHAD	CENTRAL REGION VERMILION CT FLAGSTAFF	FLAGSTAFF COUNTY UNDEFINED CMA CAMROSE	MP LOCAL ROAD TRIBUTARY TO IRON CREEK (WATERCRS-ST)	BRIDGE CULV	RV 2023	1 1800.0	8.0 0.0			88.9 89.0 01-10-2024		
83191 -2	NW SEC 6 TWP 42 RGE 12 W4M GALAHAD WATERCOURSE CULVERT ON LOCAL ROAD, 25 KM NE OF GALAHAD	CENTRAL REGION VERMILION CT FLAGSTAFF	FLAGSTAFF COUNTY UNDEFINED CMA CAMROSE	MP LOCAL ROAD TRIBUTARY TO IRON CREEK (WATERCRS-ST)	BRIDGE CULV	RV 2018	1 1800.0	5.3 0.0			88.9 71.1 01-10-2024		
83192 -2	NW SEC 29 TWP 44 RGE 13 W4M KILLAM WATERCOURSE CULVERT ON LOCAL ROAD, 4 KM N OF KILLAM	CENTRAL REGION VERMILION CT FLAGSTAFF	FLAGSTAFF COUNTY UNDEFINED CMA CAMROSE	MP;MP LOCAL ROAD TRIBUTARY TO IRON CREEK (WATERCRS-ST)	BRIDGE CULV	RV 2019	2 1200.0				88.9 74.4 02-10-2024		
83193 -1	SW SEC 30 TWP 44 RGE 12 W4M SEDGEWICK WATERCOURSE CULVERT ON LOCAL ROAD, 7 KM NW OF SEDGEWICK	CENTRAL REGION VERMILION CT FLAGSTAFF	FLAGSTAFF COUNTY UNDEFINED CMA CAMROSE	MP LOCAL ROAD IRON CREEK (WATERCRS-ST)	BRIDGE CULV	RV 1960	1 2280.0	5.0			55.6 39.8 02-10-2024		
83194 -1	NW SEC 21 TWP 43 RGE 16 W4M HEISLER WATERCOURSE CULVERT ON LOCAL ROAD, 9 KM NW OF HEISLER	CENTRAL REGION VERMILION CT FLAGSTAFF	FLAGSTAFF COUNTY UNDEFINED CMA CAMROSE	MP LOCAL ROAD TRIBUTARY TO DRIEDMEAT CREEK	BRIDGE CULV	RV 1970	1 1200.0	6.3			66.7 64.5 16-06-2022		
83195 -1	NW SEC 2 TWP 43 RGE 15 W4M FORESTBURG WATERCOURSE CULVERT ON LOCAL ROAD, 11 KM N OF FORESTBURG	CENTRAL REGION VERMILION CT FLAGSTAFF	FLAGSTAFF COUNTY UNDEFINED CMA CAMROSE	MP LOCAL ROAD TRIBUTARY TO IRON CREEK (WATERCRS-ST)	BRIDGE CULV	RV 1960	1 900.0	5.2 0.0			55.6 57.8 16-06-2022		
83196 -1	NE SEC 13 TWP 43 RGE 15 W4M FORESTBURG WATERCOURSE CULVERT ON LOCAL ROAD, 16 KM NE OF FORESTBURG	CENTRAL REGION VERMILION CT FLAGSTAFF	FLAGSTAFF COUNTY UNDEFINED CMA CAMROSE	MP LOCAL ROAD TRIBUTARY TO IRON CREEK (WATERCRS-ST)	BRIDGE CULV	RV 1970	1 1200.0	6.1 5.0			44.4 49.8 24-05-2023		
83197 -1	NE SEC 19 TWP 43 RGE 14 W4M STROME WATERCOURSE CULVERT ON LOCAL ROAD, 13 KM SE OF STROME	CENTRAL REGION VERMILION CT FLAGSTAFF	FLAGSTAFF COUNTY UNDEFINED CMA CAMROSE	MP LOCAL ROAD TRIBUTARY TO IRON CREEK (WATERCRS-ST)	BRIDGE CULV	RV 1970	1 900.0	6.1 0.0			55.6 59.4 24-05-2023		
83198 -1	NW SEC 21 TWP 43 RGE 14 W4M STROME WATERCOURSE CULVERT ON LOCAL ROAD, 14 KM SE OF STROME	CENTRAL REGION VERMILION CT FLAGSTAFF	FLAGSTAFF COUNTY UNDEFINED CMA CAMROSE	MP LOCAL ROAD TRIBUTARY TO IRON CREEK (WATERCRS-ST)	BRIDGE CULV	RV 1995	1 1000.0	6.1 -15.0			77.8 71.4 16-06-2022		
83199 -1	SW SEC 27 TWP 44 RGE 13 W4M KILLAM WATERCOURSE CULVERT ON LOCAL ROAD, 6 KM NE OF KILLAM	CENTRAL REGION VERMILION CT FLAGSTAFF	FLAGSTAFF COUNTY UNDEFINED CMA CAMROSE	MP LOCAL ROAD TRIBUTARY TO IRON CREEK (WATERCRS-ST)	BRIDGE CULV	RV 1965	1 900.0	6.1			55.6 60.9 16-06-2022		
83200 -1	SW SEC 20 TWP 49 RGE 20 W4M HAYS LAKES WATERCOURSE BRIDGE ON LOCAL ROAD NEAR HAYS LAKES	CENTRAL REGION VERMILION CT CAMROSE	Alberta Transportation (AIT) UNDEFINED CMA MASKWACIS-WETASKIWIN	PT TRAIL-PED ON 50000 FB WATERCOURSE (WATERCRS-NI)	MAJOR BRIDGE	FB 1986 1986	1 3.7	1.2 3.7			61.1 78.4 26-10-2022		
83201 -2	SW SEC 30 TWP 45 RGE 16 W4M DAYSLAND WATERCOURSE CULVERT ON LOCAL ROAD, 8 KM NW OF DAYSLAND	CENTRAL REGION VERMILION CT FLAGSTAFF	FLAGSTAFF COUNTY UNDEFINED CMA CAMROSE	MP LOCAL ROAD DRIEDMEAT CREEK (WATERCRS-ST)	BRIDGE CULV	RV 2019	1 2400.0	7.5 -2.0			88.9 84.7 01-10-2024		
83202 -1	NE SEC 36 TWP 35 RGE 12 W5M NORDEGG WATERCOURSE CULVERT ON HWY 734, 86 KM NE OF NORDEGG	CENTRAL REGION RED DEER CT CLEARWATER	Alberta Transportation (AIT) CMA18 RIMBEY-ROCKY MOUNTAIN	MP 734:16 C1 8.347 WATERCOURSE (WATERCRS-NI)	BRIDGE CULV	RV 1966	1 600.0	7.5 0.0			55.6 61.2 09-11-2024		
83203 -2	NW SEC 18 TWP 31 RGE 9 W5M SUNDRE WATERCOURSE CULVERT ON HWY 734, 57 KM SW OF SUNDRE	CENTRAL REGION RED DEER CT CLEARWATER	Alberta Transportation (AIT) CMA18 RIMBEY-ROCKY MOUNTAIN	MP;MP 734:12 C1 4.735 TRIBUTARY TO YARA CK (WATERCRS-ST)	BRIDGE CULV	RV 2021	2 1200.0	8.0 40.0			88.9 83.8 10-11-2024		
83209 -1	SE SEC 2 TWP 47 RGE 24 W4M WETASKIWIN DRAINAGE DITCH CULVERT ON FIELD ROAD, 8 KM NW OF WETASKIWIN	CENTRAL REGION RED DEER CT WETASKIWIN	WETASKIWIN UNDEFINED CMA MASKWACIS-WETASKIWIN	CP FIELD ROAD DRAINAGE DIT (WATERCRS-NI)	BRIDGE CULV	SD 1985	1 2438.0	21.4 0.0			88.9 77.8 26-06-2018		
83211 -1	SE SEC 22 TWP 46 RGE 24 W4M WETASKIWIN DRAINAGE DITCH CULVERT ON FIELD ROAD, 2 KM NW OF WETASKIWIN	CENTRAL REGION RED DEER WETASKIWIN	WETASKIWIN UNDEFINED CMA MASKWACIS-WETASKIWIN	MP FIELD ROAD DRAINAGE DIT (WATERCRS-NI)	BRIDGE CULV	SD 1985	1 3200.0	5.2 0.0			33.3 43.7 26-06-2018		
83212 -1	SE SEC 22 TWP 46 RGE 24 W4M WETASKIWIN WATERCOURSE CULVERT ON HWY 2A, 2 KM NW OF WETASKIWIN	CENTRAL REGION RED DEER WETASKIWIN	WETASKIWIN UNDEFINED CMA MASKWACIS-WETASKIWIN	MP 2A:25 L1 3.250, 2A:25 R1 3.250 TRIBUTARY TO WEILLER CREEK (WATERCRS-	BRIDGE CULV	RV 1985	1 1830.0	14.0 45.0			33.3 38.2 27-06-2018		
83213 -1	NW SEC 14 TWP 46 RGE 24 W4M WETASKIWIN WATERCOURSE CULVERT ON LOCAL ROAD, 1 KM NW OF WETASKIWIN	CENTRAL REGION RED DEER WETASKIWIN	WETASKIWIN UNDEFINED CMA MASKWACIS-WETASKIWIN	MP LOCAL ROAD TRIBUTARY TO WEILLER CREEK (WATERCRS-	BRIDGE CULV	RV 1973	1 1830.0	11.0 0.0			66.7 69.7 25-06-2018		

		Transportation Infrastructure Management System										2025/03/06			
		Bridge Structures Report													
		All 'IN SERVICE' Structures - Sorted By: File Number													
														Page 712 of 772	
BF	Legal Land Location Structure Name Location Description	Region District Municipality	Managed By CMA Constituency	Span Types Located On Located Over	Structure Type	Usage Yr Built Yr Supstr	No. Spans Pipes Max Span Length Max Pipe Dia	Clear Rdwy Nom Length Skew	Single (t) Semi (t) Train (t)	Stru Suff	Rat. % Rat. % Insp Date	Theor VCL On Meas VCL On	Deck Height Theor VCL Over Meas VCL Over		
83214 -1	NW SEC 14 TWP 46 RGE 24 W4M WETASKIWIN WATERCOURSE CULVERT ON LOCAL ROAD, 1 KM NW OF WETASKIWIN	CENTRAL REGION RED DEER WETASKIWIN	WETASKIWIN UNDEFINED CMA MASKWACIS-WETASKIWIN	MP LOCAL ROAD TRIBUTARY TO WEILLER CREEK (WATERCRS-	BRIDGE CULV	RV 1973	1 1830.0	10.8 0.0			33.3 56.3 25-06-2018				
83215 -1	NW SEC 14 TWP 46 RGE 24 W4M WETASKIWIN WATERCOURSE CULVERT ON LOCAL ROAD, 1 KM NW OF WETASKIWIN	CENTRAL REGION RED DEER WETASKIWIN	WETASKIWIN UNDEFINED CMA MASKWACIS-WETASKIWIN	MP LOCAL ROAD TRIBUTARY TO WEILLER CREEK (WATERCRS-	BRIDGE CULV	RV 1973	1 1830.0	14.6 0.0			66.7 67.9 25-06-2018				
83216 -1	NE SEC 14 TWP 46 RGE 24 W4M WETASKIWIN WATERCOURSE CULVERT ON LOCAL ROAD, 1 KM NE OF WETASKIWIN	CENTRAL REGION RED DEER WETASKIWIN	WETASKIWIN UNDEFINED CMA MASKWACIS-WETASKIWIN	MP;MPE LOCAL ROAD TRIBUTARY TO WEILLER CREEK (WATERCRS-	BRIDGE CULV	RV 1973	2 1524.0	10.9 10.0			66.7 67.9 25-06-2018				
83218 -1	SW SEC 24 TWP 46 RGE 24 W4M WETASKIWIN WATERCOURSE CULVERT ON LOCAL ROAD, 3 KM E OF WETASKIWIN	CENTRAL REGION RED DEER WETASKIWIN	WETASKIWIN UNDEFINED CMA MASKWACIS-WETASKIWIN	MPE LOCAL ROAD TRIBUTARY TO WEILLER CREEK (WATERCRS-	BRIDGE CULV	RV 1973	1 2134.0	10.5 0.0			66.7 68.7 25-06-2018				
83219 -1	SE SEC 24 TWP 46 RGE 24 W4M WETASKIWIN WATERCOURSE CULVERT ON LOCAL ROAD, 3 KM NE OF WETASKIWIN	CENTRAL REGION RED DEER WETASKIWIN	WETASKIWIN UNDEFINED CMA MASKWACIS-WETASKIWIN	PCB LOCAL ROAD TRIBUTARY TO WEILLER CREEK (WATERCRS-	BRIDGE CULV	RV 2000	1 1985.0	5.2 0.0			100.0 95.9 25-06-2018				
83222 -1	NW SEC 11 TWP 46 RGE 24 W4M WETASKIWIN WATERCOURSE CULVERT ON LOCAL ROAD, 3 KM S OF WETASKIWIN	CENTRAL REGION RED DEER WETASKIWIN	WETASKIWIN UNDEFINED CMA MASKWACIS-WETASKIWIN	MP LOCAL ROAD TRIBUTARY TO WEILLER CREEK (WATERCRS-	BRIDGE CULV	RV 2015	1 2400.0	9.5 0.0			77.8 83.1 27-06-2018				
83223 -1	NE SEC 11 TWP 46 RGE 24 W4M WETASKIWIN WATERCOURSE CULVERT ON LOCAL ROAD, 3 KM S OF WETASKIWIN	CENTRAL REGION RED DEER WETASKIWIN	WETASKIWIN UNDEFINED CMA MASKWACIS-WETASKIWIN	PCB;PCB LOCAL ROAD TRIBUTARY TO WEILLER CREEK (WATERCRS-	BRIDGE CULV	RV 2015	2 1830.0	14.4 0.0			100.0 94.8 27-06-2018				
83225 -1	NW SEC 12 TWP 46 RGE 24 W4M WETASKIWIN WATERCOURSE CULVERT ON FIELD ROAD, 3 KM SE OF WETASKIWIN	CENTRAL REGION RED DEER CT WETASKIWIN	WETASKIWIN UNDEFINED CMA MASKWACIS-WETASKIWIN	FP FIELD ROAD TRIBUTARY TO WEILLER CREEK (WATERCRS-	BRIDGE CULV	RV 1965	1 1390.0	6.2 0.0			55.6 50.9 26-06-2018				
83226 -1	NE SEC 12 TWP 46 RGE 24 W4M WETASKIWIN WATERCOURSE CULVERT ON FIELD ROAD, 4 KM SE OF WETASKIWIN	CENTRAL REGION RED DEER CT WETASKIWIN	WETASKIWIN UNDEFINED CMA MASKWACIS-WETASKIWIN	FP FIELD ROAD TRIBUTARY TO WEILLER CREEK (WATERCRS-	BRIDGE CULV	RV 1965	1 1365.0	6.5 0.0			44.4 61.9 26-06-2018				
83227 -1	NE SEC 5 TWP 46 RGE 23 W4M WETASKIWIN WATERCOURSE CULVERT ON FIELD ROAD, 9 KM SE OF WETASKIWIN	CENTRAL REGION RED DEER CT WETASKIWIN	WETASKIWIN UNDEFINED CMA MASKWACIS-WETASKIWIN	MP FIELD ROAD TRIBUTARY TO WEILLER CREEK (WATERCRS-	BRIDGE CULV	RV 2005	1 2420.0	5.2 0.0			77.8 82.5 27-06-2018				
83229 ZS-1	SE SEC 32 TWP 37 RGE 27 W4M RED DEER OVERHEAD SIGN STRUCTURE ON LOCAL ROAD, 12 KM SW OF RED DEER	CENTRAL REGION RED DEER CT RED DEER	RED DEER COUNTY UNDEFINED CMA INNISFAIL-SYLVAN LAKE	LOCAL ROAD LOCAL ROAD	TUBE STRUCTURE	2020					100.0 23-04-2024		6.2		
83230 -1	SE SEC 35 TWP 29 RGE 6 W5M CAMP KINDLE WATERCOURSE BRIDGE ON LOCAL ROAD, 24 KM W OF CREMONA	CENTRAL REGION RED DEER CT MOUNTAIN VIEW	Unknown Private Organization or UNDEFINED CMA RIMBEY-ROCKY MOUNTAIN	RB LOCAL ROAD SILVER CREEK (WATERCRS-ST)	MAJOR BRIDGE	RV 2005 2012	1 9.2	3.8 9.2			77.8 51.4 11-06-2019				
83231 -1	NE SEC 32 TWP 38 RGE 1 W5M SYLVAN LAKE WATERCOURSE CULVERT ON LOCAL ROAD, 3 KM NW OF SYLVAN LAKE	CENTRAL REGION RED DEER SYLVAN LAKE	SYLVAN LAKE UNDEFINED CMA INNISFAIL-SYLVAN LAKE	MP;MP LOCAL ROAD 2ND ORDER TRIBUTARY TO SYLVAN CK	BRIDGE CULV	RV 2002	2 2000.0	10.0 0.0			88.9 82.5 15-07-2019				
83232 -1	NE SEC 29 TWP 37 RGE 27 W4M GASOLINE ALLEY, RED DEER WASKASOO CREEK BRIDGE ON LOCAL ROAD, 12 KM SW OF RED DEER	CENTRAL REGION RED DEER CT RED DEER	RED DEER COUNTY UNDEFINED CMA INNISFAIL-SYLVAN LAKE	SLW LOCAL ROAD WASKASOO CREEK (WATERCRS-ST)	STANDARD BRIDGE	RV 2021 2021	1 14.0	10.2 14.0	28.0 49.0 62.0		100.0 83.9 08-11-2021				
83235 -1	SW SEC 8 TWP 34 RGE 6 W5M SUNDRE JAMES RIVER BRIDGE ON LOCAL ROAD, 31 KM NW OF SUNDRE	CENTRAL REGION RED DEER CT CLEARWATER	Unknown Private Organization or UNDEFINED CMA RIMBEY-ROCKY MOUNTAIN	WG LOCAL ROAD JAMES RIVER (WATERCRS-ST)	MAJOR BRIDGE	RV 1997 1997	3 18.3	4.0 54.9 0.0			50.0 37.2 11-06-2024				
83236 -1	SW SEC 2 TWP 48 RGE 20 W4M CAMROSE CATTLEPASS CULVERT ON HWY 833, 13 KM N OF CAMROSE	CENTRAL REGION VERMILION CT CAMROSE	Alberta Transportation (AIT) CMA16 CAMROSE	MP 833:02 C1 8.234 TRAIL-ANIMAL	BRIDGE CULV	SP 1970	1 1955.0	10.1 0.0			44.4 56.0 31-07-2023				
83237 -1	NE SEC 15 TWP 35 RGE 19 W5M NORDEGG WATERCOURSE BRIDGE ON PEDESTRIAN TRAIL, 82 KM SW OF NORDEGG	CENTRAL REGION RED DEER CT CLEARWATER	Alberta Transportation (AIT) UNDEFINED CMA RIMBEY-ROCKY MOUNTAIN	WG TRAIL-PED TRIBUTARY TO NORTH SASKATCHEWAN	MAJOR BRIDGE	FB 2013 2013	1 18.3	4.2 18.3			72.2 81.1 17-07-2024				
83238 -1	NW SEC 17 TWP 50 RGE 2 W4M KITSCOTY WATERCOURSE CULVERT ON HWY 16, 6 KM SE OF KITSCOTY	CENTRAL REGION VERMILION CT VERMILION RIVER	Alberta Transportation (AIT) CMA15 VERMILION-LLOYDMINSTER-	MP 16:30 L1 40.258, 16:30 R1 40.247 BLACKFOOT CREEK (WATERCRS-ST)	BRIDGE CULV	RV 1965	1 1200.0	24.4 0.0			55.6 63.3 06-06-2024				
83239 -1	SW SEC 26 TWP 44 RGE 11 W4M HARDISTY IRON CREEK CULVERT ON LOCAL ROAD, 29 KM NW OF HARDISTY	CENTRAL REGION VERMILION CT FLAGSTAFF	FLAGSTAFF COUNTY UNDEFINED CMA CAMROSE	SP LOCAL ROAD IRON CREEK (WATERCRS-ST)	BRIDGE CULV	RV 1974	1 2120.0	6.1 0.0			33.3 56.9 01-10-2024				
83240 -1	SE SEC 10 TWP 29 RGE 20 W4M DRUMHELLER WATERCOURSE CULVERT ON LOCAL ROAD IN DRUMHELLER	CENTRAL REGION HANNA DRUMHELLER	DRUMHELLER UNDEFINED CMA DRUMHELLER-STETTLER	MP LOCAL ROAD TRIBUTARY TO RED DEER RIVER	BRIDGE CULV	RV 1980	1 2200.0	13.0 0.0			33.3 41.4 05-09-2024				
83241 -1	NW SEC 8 TWP 31 RGE 9 W5M SUNDRE WATERCOURSE CULVERT ON HWY 734, 62 KM SW OF SUNDRE	CENTRAL REGION RED DEER CT CLEARWATER	Alberta Transportation (AIT) CMA28 RIMBEY-ROCKY MOUNTAIN	MP 734:10 C1 5.253 WATERCOURSE (WATERCRS-NI)	BRIDGE CULV	RV 2021	1 2200.0	8.0 -25.0			100.0 90.3 14-11-2024				

		<div>Transportation Infrastructure Management System</div> <div>Bridge Structures Report</div> <div>All 'IN SERVICE' Structures - Sorted By: File Number</div>										2025/03/06	
												Page 713 of 772	
BF	Legal Land Location Structure Name Location Description	Region District Municipality	Managed By CMA Constituency	Span Types Located On Located Over	Structure Type	Usage Yr Built Yr Supstr	No. Spans Pipes Max Span Length Max Pipe Dia	Clear Rdwy Nom Length Skew	Single (t) Semi (t) Train (t)	Stru Suff Insp	Rat. % Rat. % Date	Theor VCL On Meas VCL On	Deck Height Theor VCL Over Meas VCL Over
83242 -1	NE SEC 15 TWP 34 RGE 9 W5M SUNDRE WATERCOURSE CULVERT ON HWY 734, 54 KM NW OF SUNDRE	CENTRAL REGION RED DEER CT CLEARWATER	Alberta Transportation (AIT) CMA18 RIMBEY-ROCKY MOUNTAIN	MP 734:14 C1 9.442 TRIBUTARY TO MOOSE CK (WATERCRS-ST)	BRIDGE CULV	RV 1960	1 900.0				22.2 20.8 10-11-2024		
83243 -2	NW SEC 25 TWP 32 RGE 10 W5M SUNDRE WATERCOURSE CULVERT ON HWY 734, 65 KM W OF SUNDRE	CENTRAL REGION RED DEER CT CLEARWATER	Alberta Transportation (AIT) CMA18 RIMBEY-ROCKY MOUNTAIN	MP 734:12 C1 23.670 TRIBUTARY TO CLEAR LAKE (WATERCRS-ST)	BRIDGE CULV	RV 2024	1 2200.0	8.0			100.0 94.8 11-09-2024		
83244 -1	NW SEC 2 TWP 46 RGE 4 W5M WINFIELD MODESTE CREEK CULVERT ON LOCAL ROAD, 7 KM SW OF WINFIELD	CENTRAL REGION RED DEER CT WETASKIWIN	COUNTY OF WETASKIWIN NO. UNDEFINED CMA RIMBEY-ROCKY MOUNTAIN	MP LOCAL ROAD MODESTE CREEK (WATERCRS-ST)	BRIDGE CULV	RV 2022	1 2200.0	8.0			100.0 94.4 25-01-2024		
83245 -1	NW SEC 15 TWP 47 RGE 4 W5M BRETON WATERCOURSE CULVERT ON LOCAL ROAD, 20 KM NW OF WINFIELD	CENTRAL REGION RED DEER CT WETASKIWIN	COUNTY OF WETASKIWIN NO. UNDEFINED CMA RIMBEY-ROCKY MOUNTAIN	MP LOCAL ROAD WATERCOURSE (WATERCRS-NI)	BRIDGE CULV	RV 2022	1 2400.0	8.0			100.0 93.7 25-01-2024		
83246 -1	NW SEC 1 TWP 34 RGE 8 W5M SUNDRE WATERCOURSE CULVERT ON HWY 584, 59 KM SW OF SUNDRE	CENTRAL REGION RED DEER CT CLEARWATER	Alberta Transportation (AIT) CMA18 RIMBEY-ROCKY MOUNTAIN	MP;MP 584:02 C1 7.209 WATERCOURSE (WATERCRS-NI)	BRIDGE CULV	RV 1978	2 1400.0	9.0			22.2 37.6 08-11-2023		
83247 -1	SE SEC 4 TWP 34 RGE 8 W5M SUNDRE WATERCOURSE CULVERT ON HWY 584, 42 KM NW OF SUNDRE	CENTRAL REGION RED DEER CT CLEARWATER	Alberta Transportation (AIT) CMA18 RIMBEY-ROCKY MOUNTAIN	MP 584:02 C1 2.937 WATERCOURSE (WATERCRS-NI)	BRIDGE CULV	RV 1984	1 1400.0	11.0			55.6 39.2 15-01-2023		
83250 -1	NE SEC 15 TWP 41 RGE 16 W5M NORDEGG WATERCOURSE CULVERT ON HWY 734, 13 KM NW OF NORDEGG	CENTRAL REGION RED DEER CT CLEARWATER	Alberta Transportation (AIT) CMA18 RIMBEY-ROCKY MOUNTAIN	MP 734:20 C1 10.320 WATERCOURSE (WATERCRS-NI)	BRIDGE CULV	RV 1964	1 800.0						
83251 BGL-1	NE SEC 35 TWP 36 RGE 11 W5M ROCKY MOUNTAIN HOUSE PRAIRIE CREEK WCTS PROTECTING HWY 752, 55 KM SW OF ROCKY MOUNTAIN HOUSE	CENTRAL REGION RED DEER CT CLEARWATER	Alberta Transportation (AIT) CMA18 RIMBEY-ROCKY MOUNTAIN	PRAIRIE CREEK (WATERCRS-ST)	GUIDE BANK	2005					77.8 13-09-2023		
83252 BGL-1	SW SEC 3 TWP 33 RGE 9 W5M SUNDRE JAMES RIVER WCTS PROTECTING HWY 734, 57 KM W OF SUNDRE	CENTRAL REGION RED DEER CT CLEARWATER	Alberta Transportation (AIT) CMA18 RIMBEY-ROCKY MOUNTAIN	JAMES RIVER (WATERCRS-ST)	GUIDE BANK	2005							
83253 -1	SE SEC 14 TWP 46 RGE 1 W5M WESTEROSE WATERCOURSE CULVERT ON LOCAL ROAD, 2 KM W OF WESTEROSE	CENTRAL REGION RED DEER CT WETASKIWIN	Alberta Transportation (AIT) CMA17 MASKWACIS-WETASKIWIN	MP;MP LOCAL ROAD TRIBUTARY TO PIGEON LAKE (WATERCRS-	BRIDGE CULV	RV 1990	2 1800.0	15.0			77.8 74.3 15-10-2024		
83254 -1	SE SEC 30 TWP 40 RGE 15 W5M NORDEGG WATERCOURSE CULVERT ON HWY 11, 6 KM SW OF NORDEGG	CENTRAL REGION RED DEER CT CLEARWATER	Alberta Transportation (AIT) CMA18 RIMBEY-ROCKY MOUNTAIN	MP 11:04 C1 43.275 TRIBUTARY TO SHUNDA CK (WATERCRS-ST)	BRIDGE CULV	RV 1960	1 1000.0	12.0			55.6 47.0 25-10-2024		
83255 -1	NE SEC 1 TWP 41 RGE 11 W5M ROCKY MOUNTAIN HOUSE WATERCOURSE CULVERT ON HWY 11, 43 KM NW OF ROCKY MOUNTAIN HOUSE	CENTRAL REGION RED DEER CT CLEARWATER	Alberta Transportation (AIT) CMA18 RIMBEY-ROCKY MOUNTAIN	MP 11:08 C1 17.496 WATERCOURSE (WATERCRS-NI)	BRIDGE CULV	RV 1973	1 1200.0	12.0			33.3 33.3 25-10-2024		
83256 -2	SW SEC 23 TWP 47 RGE 20 W4M CAMROSE WATERCOURSE CULVERT ON HWY 833, 7 KM N OF CAMROSE	CENTRAL REGION VERMILION CT CAMROSE	Alberta Transportation (AIT) CMA16 CAMROSE	SSP 833:02 C1 2.445 WATERCOURSE (WATERCRS-NI)	BRIDGE CULV	RV 2024	1 1524.0	9.8			100.0 90.3 12-01-2024		
83257 -1	NW SEC 31 TWP 48 RGE 18 W4M ROUND HILL WATERCOURSE CULVERT ON HWY 834, 4 KM N OF ROUND HILL	CENTRAL REGION VERMILION CT CAMROSE	Alberta Transportation (AIT) CMA16 CAMROSE	MP;MP;MP 834:02 C1 19.001 WATERCOURSE (WATERCRS-NI)	BRIDGE CULV	RV 1972	3 700.0	9.0			22.2 30.6 22-11-2022		
83259 -1	SE SEC 2 TWP 33 RGE 28 W4M OLDS WATERCOURSE CULVERT ON HWY 27, 19 KM E OF OLDS	CENTRAL REGION RED DEER CT MOUNTAIN VIEW	Alberta Transportation (AIT) CMA29 OLDS-DIDSBURY-THREE	MP;MP 27:08 C1 11.225 TRIBUTARY TO LONEPINE CREEK	BRIDGE CULV	RV 1960	2 900.0	11.0			55.6 53.3 13-02-2023		
83261 -1	NE SEC 23 TWP 40 RGE 13 W5M NORDEGG WATERCOURSE BRIDGE ON PEDESTRIAN TRAIL, 30 KM E OF NORDEGG	CENTRAL REGION RED DEER CT CLEARWATER	Alberta Transportation (AIT) UNDEFINED CMA RIMBEY-ROCKY MOUNTAIN	RG PED TRAIL, TRAIL-PED WATERCOURSE (WATERCRS-NI)	MAJOR BRIDGE	FB 1931 1931	7 66.0	3.4 184.5 -15.0			66.7 53.8 07-12-2023		
83262 -1	SE SEC 4 TWP 40 RGE 7 W5M ROCKY MOUNTAIN HOUSE WATERCOURSE CULVERT ON HWY 11, 5 KM NW OF ROCKY MOUNTAIN HOUSE	CENTRAL REGION RED DEER CT CLEARWATER	Alberta Transportation (AIT) CMA18 RIMBEY-ROCKY MOUNTAIN	MP 11:10 C1 4.346 WATERCOURSE (WATERCRS-NI)	BRIDGE CULV	RV 1971	1 900.0	12.2			33.3 29.3 14-11-2024		
83263 -1	NW SEC 22 TWP 34 RGE 5 W5M CAROLINE WATERCOURSE CULVERT ON LOCAL ROAD, 25 KM SE OF CAROLINE	CENTRAL REGION RED DEER CT CLEARWATER	CLEARWATER COUNTY UNDEFINED CMA RIMBEY-ROCKY MOUNTAIN	MP LOCAL ROAD WATERCOURSE (WATERCRS-NI)	BRIDGE CULV	RV 1983	1 1800.0	9.0			33.3 36.0 23-05-2023		
83264 -1	NW SEC 19 TWP 39 RGE 10 W5M ROCKY MOUNTAIN HOUSE WATERCOURSE CULVERT ON LOCAL ROAD, 54 KM W OF ROCKY MOUNTAIN HOUSE	CENTRAL REGION RED DEER CT CLEARWATER	CLEARWATER COUNTY UNDEFINED CMA RIMBEY-ROCKY MOUNTAIN	MP LOCAL ROAD WATERCOURSE (WATERCRS-NI)	BRIDGE CULV	RV 2023	1 2400.0	8.0			100.0 90.6 28-07-2023		
83266 -1	SW SEC 15 TWP 45 RGE 21 W4M NEW NORWAY WATERCOURSE CULVERT ON LOCAL ROAD, 4 KM NW OF NEW NORWAY	CENTRAL REGION VERMILION CT CAMROSE	CAMROSE COUNTY UNDEFINED CMA MASKWACIS-WETASKIWIN	MP;MP LOCAL ROAD TRIBUTARY TO BATTLE RIVER (WATERCRS-	BRIDGE CULV	RV 2022	2 1600.0	4.5			88.9 88.8 28-09-2023		
83267 -1	SE SEC 13 TWP 32 RGE 29 W4M HILLERS RESERVOIR, OLDS WATERCOURSE CULVERT ON LOCAL ROAD, 18 KM SE OF OLDS	CENTRAL REGION RED DEER CT MOUNTAIN VIEW	MOUNTAIN VIEW COUNTY UNDEFINED CMA OLDS-DIDSBURY-THREE	MP;MP LOCAL ROAD TRIBUTARY TO LONEPINE CREEK	BRIDGE CULV	RV 1965	2 1350.0	4.5			77.8 74.9 28-09-2022		

Alberta

Transportation

Transportation Infrastructure Management System


Bridge Structures Report


All 'IN SERVICE' Structures - Sorted By: File Number


2025/03/06


Page 714 of 772

BF	Legal Land Location Structure Name Location Description	Region District Municipality	Managed By CMA Constituency	Span Types Located On Located Over	Structure Type	Usage Yr Built Yr Supstr	No. Spans Pipes Max Span Length Max Pipe Dia	Clear Rdwy Nom Length Skew	Single (t) Semi (t) Train (t)	Stru Suff Insp	Rat. % Rat. % Date	Theor Meas	VCL On VCL On	Deck Height Theor VCL Over Meas VCL Over
83268 -1	SE SEC 9 TWP 29 RGE 20 W4M DRUMHELLER WATERCOURSE BRIDGE ON PEDESTRIAN TRAIL, IN DRUMHELLER	CENTRAL REGION HANNA DRUMHELLER	DRUMHELLER UNDEFINED CMA DRUMHELLER-STETTTLER	TH TRAIL-PED RED DEER RIVER (WATERCRS-ST)	MAJOR BRIDGE	FB 1911 1911	4 41.5	3.3 166.0 -30.0			38.9 64.7 15-02-2023			
83270 -1	NE SEC 34 TWP 39 RGE 8 W5M ROCKY MOUNTAIN HOUSE PRENTICE CREEK CULVERT ON HYW 11, 13 KM NW OF ROCKY MOUNTAIN HOUSE	CENTRAL REGION RED DEER CT CLEARWATER	Alberta Transportation (AIT) CMA18 RIMBEY-ROCKY MOUNTAIN	MP 11:08 C1 47.438 PRENTICE CREEK (WATERCRS-ST)	BRIDGE CULV	RV 1971	1 1200.0	14.3			33.3 31.4 08-11-2024			
83271 -1	SE SEC 10 TWP 29 RGE 20 W4M DRUMHELLER WATERCOURSE CULVERT ON HWY 575, IN DRUMHELLER	CENTRAL REGION HANNA DRUMHELLER	Alberta Transportation (AIT) CMA21 DRUMHELLER-STETTTLER	MP 575:04 C1 37.324 TRIBUTARY TO RED DEER RIVER	BRIDGE CULV	RV 1975	1 1200.0	15.2 -12.0			22.2 31.7 19-09-2022			
83273 -1	SE SEC 18 TWP 55 RGE 5 W4M HEINSBURG WATERCOURSE CULVERT ON HWY 640, 19 KM SW OF HEINSBURG	CENTRAL REGION VERMILION CT VERMILION RIVER	Alberta Transportation (AIT) CMA15 VERMILION-LLOYDMINSTER-	MP 640:02 C1 11.221 WATERCOURSE (WATERCRS-NI)	BRIDGE CULV	RV 1975	1 900.0	9.2 0.0						
83276 -1	SE SEC 14 TWP 40 RGE 16 W5M NORDEGG WATERCOURSE CULVERT ON HWY 11, 10 KM SW OF NORDEGG	CENTRAL REGION RED DEER CT CLEARWATER	Alberta Transportation (AIT) CMA18 RIMBEY-ROCKY MOUNTAIN	MP;MP 11:04 C1 39.148 WATERCOURSE (WATERCRS-NI)	BRIDGE CULV	RV 1960	2 1200.0							
83277 -1	NE SEC 6 TWP 43 RGE 16 W5M NORDEGG WATERCOURSE CULVERT ON HWY 734, 32 KM NW OF NORDEGG	CENTRAL REGION RED DEER CT CLEARWATER	Alberta Transportation (AIT) CMA18 RIMBEY-ROCKY MOUNTAIN	MP;MP 734:20 C1 29.042 WATERCOURSE (WATERCRS-NI)	BRIDGE CULV	RV 1964	2 600.0							
83278 -1	SE SEC 7 TWP 43 RGE 16 W5M NORDEGG WATERCOURSE CULVERT ON HWY 734, 33 KM NW OF NORDEGG	CENTRAL REGION RED DEER CT CLEARWATER	Alberta Transportation (AIT) CMA18 RIMBEY-ROCKY MOUNTAIN	MP 734:20 C1 29.687 WATERCOURSE (WATERCRS-NI)	BRIDGE CULV	GS 1964	1 900.0							
83279 -1	SE SEC 31 TWP 44 RGE 17 W5M NORDEGG WATERCOURSE CULVERT ON HWY 734, 54 KM NW OF NORDEGG	CENTRAL REGION RED DEER CT CLEARWATER	Alberta Transportation (AIT) CMA18 RIMBEY-ROCKY MOUNTAIN	MP;MP 734:22 C1 16.955 WATERCOURSE (WATERCRS-NI)	BRIDGE CULV	RV 1971	2 750.0							
83280 -1	NW SEC 20 TWP 42 RGE 16 W5M NORDEGG WATERCOURSE CULVERT ON HWY 734, 27 KM NW OF NORDEGG	CENTRAL REGION RED DEER CT CLEARWATER	Alberta Transportation (AIT) CMA18 RIMBEY-ROCKY MOUNTAIN	MP;MP 734:20 C1 23.484 WATERCOURSE (WATERCRS-NI)	BRIDGE CULV	RV 1964	2 900.0							
84000 -2	SE SEC 21 TWP 28 RGE 8 W5M MOCKINGBIRD WATERCOURSE BRIDGE ON LOCAL ROAD NEAR COCHRANE	SOUTHERN REGION CALGARY MD BIGHORN	Alberta Transportation (AIT) UNDEFINED CMA BANFF-KANANASKIS	HC LOCAL ROAD TRIBUTARY TO WAIPAROUS CREEK	STANDARD BRIDGE	RV 2004 2004	1 8.5	4.6 8.5 0.0	30.1 52.8 75.4	61.1 53.8 06-01-2023				2.6
84001 -1	SW SEC 5 TWP 20 RGE 3 W5M TURNER VALL LINEHAM CREEK CULVERT ON LOCAL ROAD NEAR TURNER VALL	SOUTHERN REGION CALGARY CT FOOTHILLS	FOOTHILLS COUNTY UNDEFINED CMA HIGHWOOD	MP LOCAL ROAD LINEHAM CREEK (WATERCRS-ST)	BRIDGE CULV	RV 1910	1 1524.0	4.6		33.3 37.8 22-09-2023				1.9
84002 -2	NW SEC 11 TWP 27 RGE 1 W5M AIRDRIE WATERCOURSE CULVERT ON LOCAL ROAD NEAR AIRDRIE	SOUTHERN REGION CALGARY AIRDRIE	AIRDRIE UNDEFINED CMA AIRDRIE-COCHRANE	BP LOCAL ROAD WATERCOURSE (WATERCRS-NI)	BRIDGE CULV	RV 2006	1 1500.0	7.3		88.9 79.4 05-07-2021				
84003 -1	SW SEC 12 TWP 27 RGE 1 W5M AIRDRIE NOSE CREEK CULVERT ON LOCAL ROAD NEAR AIRDRIE	SOUTHERN REGION CALGARY AIRDRIE	AIRDRIE UNDEFINED CMA AIRDRIE-EAST	BP LOCAL ROAD NOSE CREEK (WATERCRS-ST)	BRIDGE CULV	RV 1970	1 3670.0	9.1 10.0		77.8 67.7 28-06-2021				
84004 -1	NW SEC 1 TWP 27 RGE 1 W5M AIRDRIE NOSE CREEK CULVERT ON LOCAL ROAD NEAR AIRDRIE	SOUTHERN REGION CALGARY AIRDRIE	AIRDRIE UNDEFINED CMA AIRDRIE-EAST	RP;RP LOCAL ROAD NOSE CREEK (WATERCRS-ST)	BRIDGE CULV	RV 1985	2 5095.0	8.8 10.0		55.6 62.2 05-07-2021				
84005 -1	SE SEC 1 TWP 27 RGE 1 W5M AIRDRIE NOSE CREEK CULVERT ON LOCAL ROAD NEAR AIRDRIE	SOUTHERN REGION CALGARY AIRDRIE	AIRDRIE UNDEFINED CMA AIRDRIE-EAST	RPA LOCAL ROAD NOSE CREEK (WATERCRS-ST)	BRIDGE CULV	RV 1976	1 9140.0	14.7		66.7 58.5 05-07-2021				
84006 -1	SE SEC 1 TWP 27 RGE 1 W5M AIRDRIE NOSE CREEK CULVERT ON LOCAL ROAD NEAR AIRDRIE	SOUTHERN REGION CALGARY AIRDRIE	AIRDRIE UNDEFINED CMA AIRDRIE-EAST	RPA LOCAL ROAD NOSE CREEK (WATERCRS-ST)	BRIDGE CULV	RV 1979	1 8370.0	12.7 30.0		66.7 64.7 05-07-2021				
84007 -2	NW SEC 13 TWP 25 RGE 24 W4M STRATHMORE IRRIGATION CANAL CULVERT ON LOCAL ROAD NEAR STRATHMORE	SOUTHERN REGION CALGARY CT WHEATLAND	WHEATLAND COUNTY UNDEFINED CMA OLDS-DIDSBURY-THREE	MP LOCAL ROAD IRRIGATION C (WATERCRS-IC)	BRIDGE CULV	IC 2001	1 1600.0	8.6 -45.0		88.9 87.2 02-11-2020				1.9
84009 -2	SW SEC 2 TWP 23 RGE 23 W4M GLEICHEN IRRIGATION CANAL CULVERT ON LOCAL ROAD NEAR GLEICHEN	SOUTHERN REGION CALGARY CT WHEATLAND	WHEATLAND COUNTY UNDEFINED CMA CARDSTON-SIKSIKA	MP;MP LOCAL ROAD IRRIGATION C (WATERCRS-IC)	BRIDGE CULV	IC 2002	2 2000.0	8.0 43.0		88.9 83.5 18-03-2021				3.2
84010 -2	NW SEC 25 TWP 23 RGE 24 W4M NAMAKA IRRIGATION CANAL CULVERT ON LOCAL ROAD NEAR NAMAKA	SOUTHERN REGION CALGARY CT WHEATLAND	WHEATLAND COUNTY UNDEFINED CMA CARDSTON-SIKSIKA	MP;MP LOCAL ROAD IRRIGATION C (WATERCRS-IC)	BRIDGE CULV	IC 2003	2 2400.0	9.0 -50.0		88.9 85.3 27-04-2023				3.1
84011 -2	SW SEC 25 TWP 23 RGE 24 W4M NAMAKA IRRIGATION CANAL CULVERT ON LOCAL ROAD NEAR NAMAKA	SOUTHERN REGION CALGARY CT WHEATLAND	WHEATLAND COUNTY UNDEFINED CMA CARDSTON-SIKSIKA	MP;MP LOCAL ROAD IRRIGATION C (WATERCRS-IC)	BRIDGE CULV	IC 2003	2 2400.0	8.0 9.0		88.9 88.7 27-04-2023				3.1
84012 -1	NW SEC 28 TWP 30 RGE 1 W5M CARSTAIRS PROVINCIAL HIGHWAY 2A OVER CATTLEPASS NEAR CARSTAIRS	CENTRAL REGION RED DEER CT MOUNTAIN VIEW	Alberta Transportation (AIT) CMA29 OLDS-DIDSBURY-THREE	MP 2A:12 C1 15.826 TRAIL-ANIMAL OVER	BRIDGE CULV	SP 2002	1 2400.0	11.8		88.9 88.0 29-05-2021				11.8


		<div>Transportation Infrastructure Management System</div> <div>Bridge Structures Report</div> <div>All 'IN SERVICE' Structures - Sorted By: File Number</div>										2025/03/06		
														Page 715 of 772
BF	Legal Land Location Structure Name Location Description	Region District Municipality	Managed By CMA Constituency	Span Types Located On Located Over	Structure Type	Usage Yr Built Yr Supstr	No. Spans Pipes Max Span Length Max Pipe Dia	Clear Rdwy Nom Length Skew	Single (t) Semi (t) Train (t)	Stru Suff Insp	Rat. % Rat. % Date	Theor VCL On Theor VCL On Meas VCL On	Deck Height Theor VCL Over Meas VCL Over	
84013 -1	NW SEC 9 TWP 22 RGE 1 W5M DEWINTON CATTLEPASS CULVERT ON LOCAL ROAD NEAR DEWINTON	SOUTHERN REGION CALGARY CT FOOTHILLS	FOOTHILLS COUNTY UNDEFINED CMA HIGHWOOD	MP LOCAL ROAD TRAIL-ANIMAL OVER SP	BRIDGE CULV	SP 1970	1 1524.0	7.8 10.0			44.4 57.7 10-08-2020		1.8	
84014 -2	NE SEC 3 TWP 29 RGE 4 W5M CREMONA WATERCOURSE BRIDGE ON LOCAL ROAD, 11 KM S OF CREMONA	CENTRAL REGION RED DEER CT MOUNTAIN VIEW	MOUNTAIN VIEW COUNTY UNDEFINED CMA RIMBEY-ROCKY MOUNTAIN	MP LOCAL ROAD DOGPOUND CREEK (WATERCRS-ST)	BRIDGE CULV	RV 2016	1 3000.0	6.4 0.0			100.0 94.1 09-03-2021			
84015 -1	SE SEC 30 TWP 19 RGE 28 W4M HIGH RIVER TONGUE CREEK CULVERT ON LOCAL ROAD NEAR HIGH RIVER	SOUTHERN REGION CALGARY CT FOOTHILLS	FOOTHILLS COUNTY UNDEFINED CMA LIVINGSTONE-MACLEOD	RPP LOCAL ROAD TONGUE CREEK (WATERCRS-ST)	BRIDGE CULV	RV 1960	1 1994.0	5.0 10.0			55.6 53.6 05-10-2022		2.8	
84017 -1	SW SEC 36 TWP 22 RGE 1 W5M BOW BOTTOM T FISH CREEK BRIDGE ON LOCAL ROAD, IN CALGARY	SOUTHERN REGION CALGARY CALGARY	Alberta Transportation (AIT) UNDEFINED CMA CALGARY-FISH CREEK	FC LOCAL ROAD FISH CREEK (WATERCRS-ST)	MAJOR BRIDGE	RV 1962 1962	1 31.0	7.3 31.0			61.1 61.4 13-07-2023			
84018 -1	SW SEC 6 TWP 32 RGE 27 W4M TORRINGTON WATERCOURSE CULVERT ON LOCAL ROAD NEAR TORRINGTON	CENTRAL REGION RED DEER CT MOUNTAIN VIEW	MOUNTAIN VIEW COUNTY UNDEFINED CMA OLDS-DIDSBURY-THREE	MP;MP;MP;MP LOCAL ROAD TRIBUTARY TO LONEPINE CREEK	BRIDGE CULV	RV 2001	4 1800.0				55.6 60.5 10-07-2024		3.0	
84019 -1	NW SEC 4 TWP 33 RGE 7 W5M SUNDRE WALTON CREEK STRUCTURE ON LOCAL ROAD NEAR SUNDRE	CENTRAL REGION RED DEER CT MOUNTAIN VIEW	MOUNTAIN VIEW COUNTY UNDEFINED CMA RIMBEY-ROCKY MOUNTAIN	MP LOCAL ROAD WALTON CREEK (WATERCRS-ST)	BRIDGE CULV	RV 2003	1 2700.0	9.0 -18.0			88.9 75.3 12-05-2020		4.7	
84020 -1	SE SEC 6 TWP 23 RGE 1 W5M CALGARY FISH CREEK BRIDGE ON PEDESTRIAN TRAIL, IN CALGARY	SOUTHERN REGION CALGARY CALGARY	Alberta Transportation (AIT) UNDEFINED CMA CALGARY-LOUGHEED	SSF LOCAL ROAD,TRAIL-PED ON 50000 FB FISH CREEK (WATERCRS-ST)	MAJOR BRIDGE	FB 1978 1978	1 24.3	2.3 24.3 0.0			66.7 56.3 29-06-2023			
84022 -1	SW SEC 5 TWP 23 RGE 1 W5M CALGARY FISH CREEK BRIDGE ON PEDESTRIAN TRAIL, IN CALGARY	SOUTHERN REGION CALGARY CALGARY	Alberta Transportation (AIT) UNDEFINED CMA CALGARY-LOUGHEED	SSF LOCAL ROAD,TRAIL-PED ON 50000 FB FISH CREEK (WATERCRS-NI)	MAJOR BRIDGE	FB 1978 1978	1 24.3	2.3 24.3			38.9 44.4 29-06-2023			
84023 -2	NW SEC 5 TWP 23 RGE 1 W5M CALGARY FISH CREEK BRIDGE ON PEDESTRIAN TRAIL, IN CALGARY	SOUTHERN REGION CALGARY CALGARY	Alberta Transportation (AIT) UNDEFINED CMA CALGARY-LOUGHEED	CV PEDESTRIAN TRAIL,TRAIL-PED ON 50000 FB FISH CREEK (WATERCRS-NI)	MAJOR BRIDGE	FB 2007 2007	1 30.0	3.6 30.0			83.3 63.8 29-06-2023		5.0	
84024 -2	NE SEC 5 TWP 23 RGE 1 W5M CALGARY FISH CREEK BRIDGE ON PEDESTRIAN TRAIL NEAR CALGARY	SOUTHERN REGION CALGARY CALGARY	Alberta Transportation (AIT) UNDEFINED CMA CALGARY-LOUGHEED	CV PEDESTRIAN TRAIL,TRAIL-PED ON 50000 FB FISH CREEK (WATERCRS-NI)	MAJOR BRIDGE	FB 2007 2007	1 30.0	3.7 30.0			77.8 62.5 29-06-2023		5.0	
84025 -2	NE SEC 5 TWP 23 RGE 1 W5M CALGARY FISH CREEK BRIDGE ON PEDESTRIAN TRAIL, IN CALGARY	SOUTHERN REGION CALGARY CALGARY	Alberta Transportation (AIT) UNDEFINED CMA CALGARY-GLENMORE	CV PEDESTRIAN TRAIL,TRAIL-PED ON 50000 FB FISH CREEK (WATERCRS-NI)	MAJOR BRIDGE	FB 2007 2007	1 40.0	3.6 40.0			83.3 63.8 29-06-2023		3.3	
84026 -2	NE SEC 5 TWP 23 RGE 1 W5M CALGARY FISH CREEK BRIDGE ON PEDESTRIAN TRAIL, IN CALGARY	SOUTHERN REGION CALGARY CALGARY	Alberta Transportation (AIT) UNDEFINED CMA CALGARY-LOUGHEED	CV PEDESTRIAN TRAIL,TRAIL-PED ON 50000 FB FISH CREEK (WATERCRS-NI)	MAJOR BRIDGE	FB 2007 2007	1 40.0	3.6 40.0			77.8 61.3 13-07-2023		3.5	
84031 -1	SE SEC 3 TWP 23 RGE 1 W5M CALGARY FISH CREEK BRIDGE ON PEDESTRIAN TRAIL, IN CALGARY	SOUTHERN REGION CALGARY CALGARY	Alberta Transportation (AIT) UNDEFINED CMA CALGARY-FISH CREEK	SSF LOCAL ROAD,TRAIL-PED ON 50000 FB FISH CREEK (WATERCRS-NI)	MAJOR BRIDGE	FB 1978 1978	1 24.3	2.3 24.3			83.3 62.5 13-07-2023			
84032 -1	SE SEC 35 TWP 22 RGE 1 W5M CALGARY FISH CREEK BRIDGE ON PEDESTRIAN TRAIL, IN CALGARY	SOUTHERN REGION CALGARY CALGARY	Alberta Transportation (AIT) UNDEFINED CMA CALGARY-FISH CREEK	PT LOCAL ROAD,TRAIL-PED ON 50000 FB FISH CREEK (WATERCRS-ST)	MAJOR BRIDGE	FB 1997 1997	1 26.4	3.0 26.4			61.1 53.8 13-07-2023			
84033 -1	SW SEC 36 TWP 22 RGE 1 W5M CALGARY FISH CREEK BRIDGE ON PEDESTRIAN TRAIL, IN CALGARY	SOUTHERN REGION CALGARY CALGARY	Alberta Transportation (AIT) UNDEFINED CMA CALGARY-FISH CREEK	SSF LOCAL ROAD,TRAIL-PED ON 50000 FB FISH CREEK (WATERCRS-NI)	MAJOR BRIDGE	FB 1978 1978	1 24.3	2.3 24.3			55.6 53.8 13-07-2023			
84035 -1	SW SEC 36 TWP 22 RGE 1 W5M CALGARY FISH CREEK BRIDGE ON PEDESTRIAN TRAIL, IN CALGARY	SOUTHERN REGION CALGARY CALGARY	Alberta Transportation (AIT) UNDEFINED CMA CALGARY-FISH CREEK	PE LOCAL ROAD,TRAIL-PED ON 50000 FB FISH CREEK (WATERCRS-ST)	MAJOR BRIDGE	FB 1958 1958	2 12.8	3.8 25.6			50.0 49.4 13-07-2023			
84036 -1	NE SEC 4 TWP 23 RGE 1 W5M CALGARY FISH CREEK BRIDGE ON PEDESTRIAN TRAIL, IN CALGARY	SOUTHERN REGION CALGARY CALGARY	Alberta Transportation (AIT) UNDEFINED CMA CALGARY-LOUGHEED	CA PEDESTRIAN BRIDGE,TRAIL-PED ON 50000 FISH CREEK (WATERCRS-NI)	MAJOR BRIDGE	FB 2001 2001	1 16.0	3.5 16.0			66.7 55.0 13-07-2023			
84037 -1	NE SEC 16 TWP 27 RGE 18 W4M EAST COULEE CATTLEPASS CULVERT ON PROVINCIAL HIGHWAY 564 NEAR EAST COULEE	SOUTHERN REGION CALGARY CT WHEATLAND	Alberta Transportation (AIT) CMA21 OLDS-DIDSBURY-THREE	MP 564:10 C1 31.249 TRAIL-ANIMAL OVER SP	BRIDGE CULV	SP 1986	1 2100.0	11.8			66.7 71.3 23-10-2024		2.7	
84038 -1	SW SEC 30 TWP 19 RGE 8 W5M BOULTON CK T BOULTON CREEK PEDESTRIAN BRIDGE ON BOULTON CREEK TRAIL, AT PETER LOUGHEED	SOUTHERN REGION CALGARY ID KANANASKIS	Alberta Transportation (AIT) UNDEFINED CMA BANFF-KANANASKIS	RB PEDESTRIAN BRIDGE,TRAIL-PED BOULTON CREEK (WATERCRS-ST)	MAJOR BRIDGE	FB 1980 1980	1 14.9	3.0 14.9			83.3 63.8 21-10-2024			
84039 -1	SW SEC 35 TWP 22 RGE 9 W5M KANANASKIS G KANANASKIS RIVER PEDESTRIAN BRIDGE, AT KANANASKIS GOLF COURSE	SOUTHERN REGION CALGARY ID KANANASKIS	Alberta Transportation (AIT) UNDEFINED CMA BANFF-KANANASKIS	WG MUNICIPAL ROAD,TRAIL-PED ON 50000 TR KANANASKIS RIVER (WATERCRS-ST)	MAJOR BRIDGE	FB 2000 2000	1 28.6	2.6 28.6			77.8 60.0 18-12-2024			
84040 -1	NW SEC 10 TWP 22 RGE 11 W5M WATRIDGE CK WATRIDGE CREEK PEDESTRIAN BRIDGE, AT KANANASKIS	SOUTHERN REGION CALGARY ID KANANASKIS	Alberta Transportation (AIT) UNDEFINED CMA BANFF-KANANASKIS	RB MUNICIPAL ROAD,TRAIL-PED ON 50000 TR CURRIE CREEK (WATERCRS-NI)	MAJOR BRIDGE	FB 1985 1985	1 14.9	1.8 14.9			77.8 55.2 29-08-2023			

		<div>Transportation Infrastructure Management System</div> <div>Bridge Structures Report</div> <div>All 'IN SERVICE' Structures - Sorted By: File Number</div>										2025/03/06	
												Page 716 of 772	
BF	Legal Land Location Structure Name Location Description	Region District Municipality	Managed By CMA Constituency	Span Types Located On Located Over	Structure Type	Usage Yr Built Yr Supstr	No. Spans Pipes Max Span Length Max Pipe Dia	Clear Rdwy Nom Length Skew	Single (t) Semi (t) Train (t)	Stru Suff Insp	Rat. % Rat. % Date	Theor VCL On Meas VCL On	Deck Height Theor VCL Over Meas VCL Over
84042 -2	SW SEC 3 TWP 23 RGE 9 W5M RIBBON CK TR RIBBON CREEK PEDESTRIAN BRIDGE ON RIBBON CREEK TRAIL, AT KANANASKIS	SOUTHERN REGION CALGARY ID KANANASKIS	Alberta Transportation (AIT) UNDEFINED CMA BANFF-KANANASKIS	XT PEDESTRIAN BRIDGE,TRAIL-PED ON 50000 RIBBON CREEK (WATERCRS-ST)	MAJOR BRIDGE	FB 2014 2014	2 7.6	3.8 15.2			61.1 44.7 25-06-2021		
84043 -1	NW SEC 26 TWP 22 RGE 9 W5M KANANASKIS G KANANASKIS RIVER PEDESTRIAN BRIDGE, AT KANANASKIS GOLF COURSE	SOUTHERN REGION CALGARY ID KANANASKIS	Alberta Transportation (AIT) UNDEFINED CMA BANFF-KANANASKIS	WG PEDESTRIAN BRIDGE,TRAIL-PED ON 50000 KANANASKIS RIVER (WATERCRS-ST)	MAJOR BRIDGE	FB 2000 2000	1 31.5	4.1 31.5			77.8 62.5 18-12-2024		
84044 -2	NW SEC 30 TWP 22 RGE 5 W5M BRAGG CREEK RANGER CREEK BRIDGE ON LOCAL ROAD, 12 KM SW OF BRAGG CREEK	SOUTHERN REGION CALGARY ID KANANASKIS	Alberta Transportation (AIT) UNDEFINED CMA BANFF-KANANASKIS	SL LOCAL ROAD RANGER CREEK (WATERCRS-ST)	STANDARD BRIDGE	RV 2018 2018	1 12.0	5.3 12.0 0.0			94.4 71.4 07-03-2023		
84046 -2	NW SEC 31 TWP 24 RGE 10 W5M CANMORE NORDIC CENTER PEDESTRIAN TRAIL NEAR CANMORE	SOUTHERN REGION CALGARY ID KANANASKIS	Alberta Transportation (AIT) UNDEFINED CMA BANFF-KANANASKIS	RB PEDESTRIAN TRAIL,TRAIL-PED ON 50000 LOCAL ROAD	MAJOR BRIDGE	PS 2007 2007	1 8.8	4.6 8.8			83.3 58.4 20-06-2024		
84048 -1	NE SEC 31 TWP 24 RGE 10 W5M CANMORE NORDIC CENTRE PEDESTRIAN TRAIL NEAR CANMORE	SOUTHERN REGION CALGARY ID KANANASKIS	Alberta Transportation (AIT) UNDEFINED CMA BANFF-KANANASKIS	RB PEDESTRIAN TRAIL,TRAIL-PED ON 50000 LOCAL ROAD	MAJOR BRIDGE	PS 1988 1988	1 8.8	4.7 8.8			77.8 56.5 21-06-2024		
84049 -1	NE SEC 31 TWP 24 RGE 10 W5M CANMORE NORDIC CENTRE PEDESTRIAN TRAIL NEAR CANMORE	SOUTHERN REGION CALGARY ID KANANASKIS	Alberta Transportation (AIT) UNDEFINED CMA BANFF-KANANASKIS	RB PEDESTRIAN TRAIL,TRAIL-PED ON 50000 LOCAL ROAD	MAJOR BRIDGE	PS 1988 1988	1 8.8	4.6 8.8			77.8 57.7 21-06-2024		
84050 -1	NW SEC 32 TWP 24 RGE 10 W5M Canmore Nordic Centre PEDESTRIAN TRAIL NEAR CANMORE	SOUTHERN REGION CALGARY CANMORE	Alberta Transportation (AIT) UNDEFINED CMA BANFF-KANANASKIS	RB PEDESTRIAN TRAIL,TRAIL-PED ON 50000 LOCAL ROAD	MAJOR BRIDGE	PS 1988 1988	1 8.8	6.0 8.8			61.1 53.2 21-06-2024		
84051 -1	NW SEC 31 TWP 24 RGE 10 W5M Canmore Nordic Centre PEDESTRIAN TRAIL OVER LOCAL ROAD NEAR CANMORE	SOUTHERN REGION CALGARY ID KANANASKIS	Alberta Transportation (AIT) UNDEFINED CMA BANFF-KANANASKIS	RB PEDESTRIAN TRAIL,TRAIL-PED ON 50000 LOCAL ROAD	MAJOR BRIDGE	PS 1988 1988	1 15.0	6.0 15.0			55.6 52.5 21-06-2024		
84052 -1	SW SEC 6 TWP 25 RGE 10 W5M CANMORE NORDIC CENTER WATERCOURSE BRIDGE ON LOCAL ROAD NEAR CANMORE	SOUTHERN REGION CALGARY ID KANANASKIS	Alberta Transportation (AIT) UNDEFINED CMA BANFF-KANANASKIS	RB LOCAL ROAD,TRAIL-PED ON 50000 WATERCOURSE (WATERCRS-NI)	MAJOR BRIDGE	FB 1988 1988	2 13.6	7.5 27.2 0.0			77.8 72.5 20-06-2024		
84053 -1	SW SEC 6 TWP 25 RGE 10 W5M CANMORE NORDIC CENTER WATERCOURSE BRIDGE ON LOCAL ROAD NEAR CANMORE	SOUTHERN REGION CALGARY ID KANANASKIS	Alberta Transportation (AIT) UNDEFINED CMA BANFF-KANANASKIS	RB LOCAL ROAD,TRAIL-PED ON 50000 WATERCOURSE (WATERCRS-NI)	MAJOR BRIDGE	FB 1988 1988	2 14.6	4.6 29.2			83.3 61.3 20-06-2024		
84061 -1	SW SEC 6 TWP 25 RGE 10 W5M CANMORE NORDIC CENTER PEDESTRIAN TRAIL NEAR CANMORE	SOUTHERN REGION CALGARY ID KANANASKIS	Alberta Transportation (AIT) UNDEFINED CMA BANFF-KANANASKIS	RB PEDESTRIAN TRAIL,TRAIL-PED ON 50000 LOCAL ROAD	MAJOR BRIDGE	PS 1988 1988	1 8.8	4.6 8.8			72.2 54.0 20-06-2024		
84062 -1	SW SEC 6 TWP 25 RGE 10 W5M CANMORE NORDIC CENTER PEDESTRIAN TRAIL NEAR CANMORE	SOUTHERN REGION CALGARY ID KANANASKIS	Alberta Transportation (AIT) UNDEFINED CMA BANFF-KANANASKIS	RB PEDESTRIAN TRAIL,TRAIL-PED ON 50000 LOCAL ROAD	MAJOR BRIDGE	PS 1988 1988	1 8.8	4.6 8.8			66.7 57.2 20-06-2024		
84063 -1	SW SEC 6 TWP 25 RGE 10 W5M CANMORE NORDIC CENTER PEDESTRIAN TRAIL OVER PARK ROAD NEAR CANMORE	SOUTHERN REGION CALGARY ID KANANASKIS	Alberta Transportation (AIT) UNDEFINED CMA BANFF-KANANASKIS	RB PEDESTRIAN TRAIL,TRAIL-PED ON 50000 LOCAL ROAD	MAJOR BRIDGE	PS 1988 1988	1 15.9	4.6 15.9			77.8 59.0 20-06-2024		
84064 -1	SE SEC 1 TWP 25 RGE 11 W5M CANMORE NORDIC CENTER PEDESTRIAN TRAIL OVER PARK ROAD NEAR CANMORE	SOUTHERN REGION CALGARY ID KANANASKIS	Alberta Transportation (AIT) UNDEFINED CMA BANFF-KANANASKIS	RB PEDESTRIAN TRAIL,TRAIL-PED ON 50000 LOCAL ROAD	MAJOR BRIDGE	PS 1988 1988	1 16.0	4.6 16.0			77.8 58.0 20-06-2024		
84065 -1	NE SEC 1 TWP 25 RGE 11 W5M CANMORE NORDIC CENTER PEDESTRIAN TRAIL NEAR CANMORE	SOUTHERN REGION CALGARY ID KANANASKIS	Alberta Transportation (AIT) UNDEFINED CMA BANFF-KANANASKIS	RB LOCAL ROAD LOCAL ROAD	MAJOR BRIDGE	GS 1988 1988	1 8.1	6.3 8.1			77.8 67.4 20-06-2024		
84066 -1	NE SEC 1 TWP 25 RGE 11 W5M CANMORE NORDIC CENTER PEDESTRIAN TRAIL NEAR CANMORE	SOUTHERN REGION CALGARY ID KANANASKIS	Alberta Transportation (AIT) UNDEFINED CMA BANFF-KANANASKIS	RB PEDESTRIAN TRAIL,TRAIL-PED ON 50000 LOCAL ROAD	MAJOR BRIDGE	PS 1988 1988	1 8.8	4.6 8.8			72.2 54.0 20-06-2024		
84067 -1	SE SEC 1 TWP 25 RGE 11 W5M CANMORE PEDESTRIAN TRAIL NEAR CANMORE	SOUTHERN REGION CALGARY ID KANANASKIS	Alberta Transportation (AIT) UNDEFINED CMA BANFF-KANANASKIS	RB PEDESTRIAN TRAIL,TRAIL-PED ON 50000 LOCAL ROAD	MAJOR BRIDGE	PS 1988 1988	1 8.8	4.6 8.8			72.2 52.7 21-06-2024		
84068 -1	SW SEC 35 TWP 22 RGE 9 W5M MT. KIDD, KANANASKIS WATERCOURSE BRIDGE ON LOCAL ROAD NEAR KANANASKIS	SOUTHERN REGION CALGARY ID KANANASKIS	Alberta Transportation (AIT) UNDEFINED CMA BANFF-KANANASKIS	TT LOCAL ROAD,TRAIL-PED ON 50000 KANANASKIS RIVER (WATERCRS-ST)	STANDARD BRIDGE	FB 1986 1986	1 6.2	1.0 6.2			61.1 53.2 17-02-2023		1.2
84069 -1	SW SEC 29 TWP 23 RGE 23 W4M NAMAKA HEAD IRRIGATION CANAL STRUCTURE ON LOCAL ROAD NEAR NAMAKA HEAD	SOUTHERN REGION CALGARY CT WHEATLAND	WHEATLAND COUNTY UNDEFINED CMA CARDSTON-SIKSIKA	MP;MP MUNICIPAL ROAD IRRIGATION C (WATERCRS-IC)	BRIDGE CULV	IC 2002	2 2400.0	8.0			88.9 81.1 27-04-2023		
84070 -1	NW SEC 12 TWP 19 RGE 8 W5M LOUGHEED PARK WATERCOURSE BRIDGE ON LOCAL ROAD NEAR CANMORE	SOUTHERN REGION CALGARY ID KANANASKIS	Alberta Transportation (AIT) UNDEFINED CMA BANFF-KANANASKIS	UT LOCAL ROAD,TRAIL-PED ON 50000 WATERCOURSE (WATERCRS-NI)	MAJOR BRIDGE	FB 1980 1980	1 6.0	2.8 6.0			83.3 64.4 29-08-2023		1.2
84071 -1	SE SEC 35 TWP 25 RGE 12 W5M BANFF BOW RIVER BRIDGE ON BANFF AVENUE, AT BANFF	SOUTHERN REGION UNKNOWN BANFF	BANFF UNDEFINED CMA BANFF-KANANASKIS	RG, RB LOCAL ROAD BOW RIVER (WATERCRS-ST)	MAJOR BRIDGE	RV 1932 1932	6 27.0	10.7 127.0	28.0 49.0 62.0		33.3 28.3 19-09-2024		7.5


		<div>Transportation Infrastructure Management System</div> <div>Bridge Structures Report</div> <div>All 'IN SERVICE' Structures - Sorted By: File Number</div>										2025/03/06	
												Page 717 of 772	
BF	Legal Land Location Structure Name Location Description	Region District Municipality	Managed By CMA Constituency	Span Types Located On Located Over	Structure Type	Usage Yr Built Yr Supstr	No. Spans Pipes Max Span Length Max Pipe Dia	Clear Rdwy Nom Length Skew	Single (t) Semi (t) Train (t)	Stru Suff Insp	Rat. % Rat. % Date	Theor VCL On Meas VCL On	Deck Height Theor VCL Over Meas VCL Over
84072 -1	NW SEC 35 TWP 25 RGE 12 W5M BANFF FORTY MILE CREEK BRIDGE ON NORQUAY ROAD, AT BANFF	SOUTHERN REGION UNKNOWN BANFF	BANFF UNDEFINED CMA BANFF-KANANASKIS	PX LOCAL ROAD FORTY MILE CREEK (WATERCRS-ST)	MAJOR BRIDGE	RV 1962 1962	1 12.8	12.2 12.8			83.3 73.2 10-09-2021		3.3
84073 -1	NW SEC 9 TWP 17 RGE 2 W5M PEKISKO PROVINCIAL HIGHWAY 540 OVER CATTLEPASS NEAR PEKISKO	SOUTHERN REGION CALGARY CT FOOTHILLS	Alberta Transportation (AIT) CMA27 LIVINGSTONE-MACLEOD	MP 540:02 C1 0.511 TRAIL-ANIMAL OVER SP	BRIDGE CULV	SP 1994	1 2400.0	12.0			77.8 73.5 18-10-2022		2.9
84074 -1	NW SEC 4 TWP 25 RGE 2 W5M WILDLIFE U/P, WATERCOURSE UNDER NOSE HILL DRIVE IN CALGARY WILDLIFE U/P, WATERCOURSE UNDER NOSE HILL DRIVE IN CALGARY	SOUTHERN REGION CALGARY CALGARY	STGP DEERFOOT/STONEY CALGARY-NORTH WEST	CP MUNICIPAL WATERCOURSE (WATERCRS-NI) ,TRAIL-	BRIDGE CULV	RV 2003	1 5500.0	28.0			88.9 82.6 05-03-2024		
84074 -2	NW SEC 4 TWP 25 RGE 2 W5M PEDESTRIAN UNDERPASS UNDER NOSE HILL DRIVE IN CALGARY PEDESTRIAN UNDERPASS UNDER NOSE HILL DRIVE IN CALGARY	SOUTHERN REGION CALGARY CALGARY	STGP DEERFOOT/STONEY CALGARY-NORTH WEST	SP LOCAL ROAD TRAIL-PED	BRIDGE CULV	PS 2013	1 4610.0	28.0			88.9 90.5 05-03-2024		
84075 E-1	SW SEC 18 TWP 24 RGE 9 W5M DEADMAN'S FLATS HIGHWAY 1 OVER WILDLIFE PASS AT DEADMAN'S FLATS	SOUTHERN REGION CALGARY MD BIGHORN	Alberta Transportation (AIT) CMA28 BANFF-KANANASKIS	SCM 1:02 R1 16.335 TRAIL-ANIMAL	MAJOR BRIDGE	SP 2004 2004	1 16.0	13.9 16.0	28.0 49.0 62.0		83.3 67.6 01-08-2024		5.8
84075 W-2	SW SEC 18 TWP 24 RGE 9 W5M DEADMAN'S FLATS HIGHWAY 1 OVER WILDLIFE PASS AT DEADMAN'S FLATS	SOUTHERN REGION CALGARY MD BIGHORN	Alberta Transportation (AIT) CMA28 BANFF-KANANASKIS	SCM 1:02 L1 16.256 TRAIL-ANIMAL	MAJOR BRIDGE	SP 2004 2004	1 16.0	12.7 16.0	28.0 49.0 62.0		83.3 67.6 01-08-2024		5.3
84076 -1	NW SEC 4 TWP 25 RGE 2 W5M PEDESTRIAN UNDERPASS OF STONEY TRAIL (201) N OF NOSE HILL DR PEDESTRIAN UNDERPASS OF STONEY TRAIL (201) N OF NOSE HILL DR	SOUTHERN REGION CALGARY CALGARY	STGP DEERFOOT/STONEY CALGARY-NORTH WEST	SPE-SPE 201:08 R1 2.449, 201:08 L1 2.447 TRAIL-PED	BRIDGE CULV	TR 2011	1 4395.0				88.9 86.9 05-03-2024		
84076 -2	NW SEC 4 TWP 25 RGE 2 W5M WATERCOURSE CULVERT ON HWY 201:08 AT STONEY TRAIL NW WATERCOURSE CULVERT ON HWY 201:08 AT STONEY TRAIL NW	SOUTHERN REGION CALGARY CALGARY	STGP DEERFOOT/STONEY CALGARY-NORTH WEST	MP-MP 201:08 R1 2.438 WATERCOURSE (WATERCRS-NI)	BRIDGE CULV	RV 2011	1 1800.0				55.6 55.0 05-03-2024		
84076 -3	NW SEC 4 TWP 25 RGE 2 W5M PEDESTRIAN UNDERPASS UNDER SB STONEY TRAIL (201) OFF-RAMP PEDESTRIAN UNDERPASS UNDER SB STONEY TRAIL (201) OFF-RAMP	SOUTHERN REGION CALGARY CALGARY	STGP DEERFOOT/STONEY CALGARY-NORTH WEST	SP RAMP 2717-2 A TRAIL-PED	BRIDGE CULV	TR 2014	1 4610.0	13.0			88.9 90.5 05-03-2024		
84077 -1	NW SEC 12 TWP 27 RGE 1 W5M AIRDRIE LOCAL ROAD OVER NOSE CREEK NEAR AIRDRIE	SOUTHERN REGION CALGARY AIRDRIE	AIRDRIE UNDEFINED CMA AIRDRIE-EAST	SC MUNICIPAL NOSE CREEK (WATERCRS-ST)	STANDARD BRIDGE	RV 2006 2006	1 12.8	9.2 12.8			61.1 59.8 23-06-2020		
84078 -1	SW SEC 21 TWP 28 RGE 8 W5M WAIPAROUS WAIPAROUS VALLEY ROAD OVER HIDDEN CREEK	SOUTHERN REGION CALGARY MD BIGHORN	Alberta Transportation (AIT) UNDEFINED CMA BANFF-KANANASKIS	HC MUNICIPAL ROAD TRIBUTARY TO WAIPAROUS CREEK	STANDARD BRIDGE	RV 2004 2004	1 8.5	4.6 8.5	30.1 52.8 75.4		55.6 54.5 06-01-2023		1.5
84079 -1	SW SEC 31 TWP 22 RGE 28 W4M CALGARY PROVINCIAL HIGHWAY 22X OVER IRRIGATION CANAL NEAR CALGARY	SOUTHERN REGION CALGARY CALGARY	Alberta Transportation (AIT) CMA30 CALGARY-SOUTH EAST	RPE 22X:04 C1 3.612 IRRIGATION C (WATERCRS-IC)	BRIDGE CULV	IC 2007	1 3945.0	13.8 0.0			44.4 56.5 14-08-2023		
84080 -1	SW SEC 6 TWP 23 RGE 1 W5M CALGARY FISH CREEK BRIDGE ON PEDESTRIAN TRAIL, IN CALGARY	SOUTHERN REGION CALGARY CALGARY	Alberta Transportation (AIT) UNDEFINED CMA CALGARY-LOUGHEED	CA TRAIL-PED ON 50000 FB FISH CREEK (WATERCRS-NI)	MAJOR BRIDGE	FB 2004 2004	1 22.5	3.6 22.5 0.0			83.3 84.6 29-06-2023		
84081 -1	NW SEC 19 TWP 24 RGE 1 W5M Children Hospital Access in Calgary Children Hospital Road Interchange Over Highway 1 in Calgary	SOUTHERN REGION CALGARY CALGARY	CALGARY UNDEFINED CMA CALGARY-VARSITY	NU NEW ALBERTA CHILDREN'S HOSPITAL 1:09 R1 5.928, 1:09 L1 5.925	MAJOR BRIDGE	GS 2006 2006	3 42.0	14.2 110.0	28.0 49.0 62.0				5.6 5.4
84081 ZE1-2	NE SEC 24 TWP 24 RGE 2 W5M CALGARY Children Hospital Road Interchange Over Highway 1 in Calgary	SOUTHERN REGION CALGARY CALGARY	CALGARY UNDEFINED CMA CALGARY-VARSITY	1:09 R1 5.812 1:09 R1 5.812	TUBE STRUCTURE	2006							
84081 ZW1-3NW	SEC 19 TWP 24 RGE 1 W5M CALGARY Children Hospital Road Interchange Over Highway 1 in Calgary	SOUTHERN REGION CALGARY CALGARY	CALGARY UNDEFINED CMA CALGARY-VARSITY	1:09 L1 5.984 1:09 L1 5.984	POLE STRUCTURE (CANTILEVER)	2006							
84081 ZW2-4NE	SEC 24 TWP 24 RGE 2 W5M CALGARY Children Hospital Road Interchange Over Highway 1 in Calgary	SOUTHERN REGION CALGARY CALGARY	CALGARY UNDEFINED CMA CALGARY-BOW	1:09 L1 5.305 1:09 L1 5.305	TUBE STRUCTURE	2006							
84086 -1	SW SEC 1 TWP 25 RGE 24 W4M LOCAL ROAD CULVERT ON WID IRRIGATION CANAL NEAR STRATHMORE LOCAL ROAD CULVERT ON WID IRRIGATION CANAL NEAR STRATHMORE	SOUTHERN REGION CALGARY CT WHEATLAND	WHEATLAND COUNTY UNDEFINED CMA OLDS-DIDSBURY-THREE	MP LOCAL ROAD WID - IRRIGATION C (WATERCRS-IC)	BRIDGE CULV	IC 2008	1 2400.0	6.0 -23.0			88.9 88.4 18-04-2024		
84087 -1	NW SEC 24 TWP 26 RGE 27 W4M WATERCOURSE CULVERT LOCATED ON HWY 9 NEAR KEOMA WATERCOURSE CULVERT ON HWY 9, 4km NORTH OF KEOMA	SOUTHERN REGION CALGARY CT ROCKY VIEW	Alberta Transportation (AIT) CMA29 AIRDRIE-EAST	MP 9:02 C1 23.175 WATERCOURSE (WATERCRS-NI)	BRIDGE CULV	RV 2009	1 2200.0	14.0 28.0			88.9 79.4 19-01-2024		
84088 -1	NE SEC 27 TWP 26 RGE 4 W5M COCHRANE LAKE Bridge on local road over Watercourse near Cochrane	SOUTHERN REGION CALGARY CT ROCKY VIEW	ROCKY VIEW COUNTY UNDEFINED CMA AIRDRIE-COCHRANE	SC LOCAL ROAD WATERCOURSE (WATERCRS-NI)	STANDARD BRIDGE	RV 2006 2006	1 10.5	12.0 10.5		62.0	88.9 75.3 11-09-2020		2.8
84089 WS-1	SE SEC 15 TWP 24 RGE 27 W4M LANGDON IRRIGATION CANAL CULVERT ON SERVICE ROAD (WEST OF HWY 9) NEAR LANGDON	SOUTHERN REGION CALGARY CT ROCKY VIEW	ROCKY VIEW COUNTY CMA30 CHESTERMERE-	MP LOCAL ROAD WID - IRRIGATION C (WATERCRS-IC)	BRIDGE CULV	IC 2007	1 1600.0	8.0			100.0 96.3 26-04-2007		2.8


		<div>Transportation Infrastructure Management System</div> <div>Bridge Structures Report</div> <div>All 'IN SERVICE' Structures - Sorted By: File Number</div>										2025/03/06	
												Page 718 of 772	
BF	Legal Land Location Structure Name Location Description	Region District Municipality	Managed By CMA Constituency	Span Types Located On Located Over	Structure Type	Usage Yr Built Yr Supstr	No. Spans Pipes Max Span Length Max Pipe Dia	Clear Rdwy Nom Length Skew	Single (t) Semi (t) Train (t)	Stru Suff Insp	Rat. % Rat. % Date	Theor VCL On Meas VCL On	Deck Height Theor VCL Over Meas VCL Over
84089 ES-2	SW SEC 14 TWP 24 RGE 27 W4M LANGDON IRRIGATION CANAL CULVERT ON SERVICE ROAD (EAST OF HWY 9) NEAR LANGDON	SOUTHERN REGION CALGARY CT ROCKY VIEW	ROCKY VIEW COUNTY CMA30 CHESTERMERE-	MP LOCAL ROAD WID - IRRIGATION C (WATERCRS-IC)	BRIDGE CULV	IC 2007	1 1600.0	10.0			88.9 83.9 30-03-2023		3.4
84090 SS-1	NW SEC 11 TWP 24 RGE 27 W4M LANGDON IRRIGATION CANAL CULVERT ON SERVICE ROAD (SOUTH OF HWY 1) NEAR LANGDON	SOUTHERN REGION CALGARY CT ROCKY VIEW	ROCKY VIEW COUNTY CMA30 CHESTERMERE-	MP LOCAL ROAD WID - IRRIGATION C (WATERCRS-IC)	BRIDGE CULV	IC 2007	1 1600.0	9.0			77.8 79.1 30-03-2023		2.7
84090 NS-2	SW SEC 14 TWP 24 RGE 27 W4M LANGDON IRRIGATION CANAL CULVERT ON SERVICE ROAD (NORTH OF HWY 1) NEAR LANGDON	SOUTHERN REGION CALGARY CT ROCKY VIEW	ROCKY VIEW COUNTY CMA30 CHESTERMERE-	MP LOCAL ROAD WID - IRRIGATION C (WATERCRS-IC)	BRIDGE CULV	IC 2007	1 1600.0	9.0			77.8 78.4 30-03-2023		2.7
84091 -1	NW SEC 32 TWP 21 RGE 1 W5M DEWINTON CATTLEPASS CULVERT ON LOCAL ROAD NEAR DEWINTON	SOUTHERN REGION CALGARY CT FOOTHILLS	FOOTHILLS COUNTY UNDEFINED CMA HIGHWOOD	MP LOCAL ROAD TRAIL-ANIMAL	BRIDGE CULV	SP 2005	1 2400.0	8.6 0.0			88.9 92.1 20-05-2020		3.1
84092 -2	NW SEC 9 TWP 24 RGE 6 W5M Homestead Road WATERCOURSE BRIDGE ON LOCAL ROAD NEAR MORLEY	SOUTHERN REGION CALGARY ID KANANASKIS	Alberta Transportation (AIT) CMA28 BANFF-KANANASKIS	WG LOCAL ROAD JUMPINGPOUND CREEK (WATERCRS-ST)	MAJOR BRIDGE	RV 2008 2008	1 18.3 0.0	4.3 18.3 0.0			72.2 47.9 05-12-2024		4.5
84094 -1	NE SEC 36 TWP 26 RGE 1 W5M LOCAL ROAD BRIDGE OVER NOSE CREEK IN AIRDRIE LOCAL ROAD BRIDGE OVER NOSE CREEK IN AIRDRIE	SOUTHERN REGION CALGARY AIRDRIE	AIRDRIE UNDEFINED CMA AIRDRIE-EAST	CT LOCAL ROAD NOSE CREEK (WATERCRS-ST)	MAJOR BRIDGE	RV 2006 2006	1 15.0	11.5 15.0			77.8 67.3 21-06-2022		
84095 -1	NE SEC 31 TWP 24 RGE 10 W5M CANMORE NORDIC CENTRE PEDSTRIAN TRAIL LOCATED OVER LOCAL ROAD NEAR CANMORE	SOUTHERN REGION CALGARY ID KANANASKIS	Alberta Transportation (AIT) UNDEFINED CMA BANFF-KANANASKIS	RB PEDESTRIAN TRAIL, TRAIL-PED LOCAL ROAD	MAJOR BRIDGE	PS 1988 1988	1 7.9	4.6 7.9			77.8 56.5 21-06-2024		
84100 -1	NW SEC 9 TWP 24 RGE 6 W5M HOMESTEAD ROAD BRIDGE CULVERT ON LOCAL ROAD (HOMESTEAD ROAD) OVER JUMPINGPOUND CREEK	SOUTHERN REGION CALGARY ID KANANASKIS	KANANASKIS IMPROVEMENT CMA28 BANFF-KANANASKIS	MP;MP LOCAL ROAD TRIBUTARY TO BOW RIVER (WATERCRS-ST)	BRIDGE CULV	RV 2007	2 2200.0				55.6 53.0 06-07-2021		
84101 -2	SE SEC 26 TWP 20 RGE 4 W5M Millarville WATERCOURSE CULVERT UNDER LOCAL ROAD NEAR MILLARVILLE	SOUTHERN REGION CALGARY CT FOOTHILLS	FOOTHILLS COUNTY UNDEFINED CMA HIGHWOOD	MP LOCAL ROAD WATERCOURSE (WATERCRS-NI)	BRIDGE CULV	RV 2012	1 1800.0	8.6 22.0			88.9 90.0 10-07-2023		2.9
84102 -1	SW SEC 33 TWP 26 RGE 29 W4M AIRDRIE LOCAL ROAD BRIDGE OVER HWY 2, IN AIRDRIE	SOUTHERN REGION CALGARY AIRDRIE	Alberta Transportation (AIT) CMA29 AIRDRIE-EAST	NU 40 AVENUE AIRDRIE:02 R1 0.845, 40 AVENUE 2:18 R1 4.876, 2:18 L1 4.874	MAJOR BRIDGE	GS 2023 2023	2 48.0	34.5 94.0 0.0	28.0 49.0 62.0		88.9 68.7 24-05-2024		
84102 ZN1-2	SW SEC 28 TWP 26 RGE 29 W4M AIRDRIE LOCAL ROAD BRIDGE OVER HWY 2, IN AIRDRIE	SOUTHERN REGION CALGARY AIRDRIE	Alberta Transportation (AIT) CMA29 AIRDRIE-EAST	2:18 R1 3.552 2:18 R1 3.552	TRUSS (CANTILEV ER) STRUCTURE	2024							
84102 ZN2-3	SW SEC 28 TWP 26 RGE 29 W4M AIRDRIE LOCAL ROAD BRIDGE OVER HWY 2, IN AIRDRIE	SOUTHERN REGION CALGARY AIRDRIE	Alberta Transportation (AIT) CMA29 AIRDRIE-EAST	2:18 R1 4.051 2:18 R1 4.051	TUBE STRUCTURE	2024							
84102 ZN3-4	NW SEC 28 TWP 26 RGE 29 W4M AIRDRIE LOCAL ROAD BRIDGE OVER HWY 2, IN AIRDRIE	SOUTHERN REGION CALGARY AIRDRIE	Alberta Transportation (AIT) CMA29 AIRDRIE-EAST	RAMP 26780-2 C RAMP 26780-2 C	TUBE STRUCTURE	2024							
84102 ZE1-5	SE SEC 36 TWP 26 RGE 1 W5M AIRDRIE LOCAL ROAD BRIDGE OVER HWY 2, IN AIRDRIE	SOUTHERN REGION CALGARY AIRDRIE	AIRDRIE UNDEFINED CMA AIRDRIE-EAST	40 AVENUE AIRDRIE:02 R1 0.607 40 AVENUE AIRDRIE:02 R1 0.607	TUBE STRUCTURE	2024					100.0 20-12-2024		
84102 ZW1-6	SW SEC 33 TWP 26 RGE 29 W4M AIRDRIE LOCAL ROAD BRIDGE OVER HWY 2, IN AIRDRIE	SOUTHERN REGION CALGARY AIRDRIE	AIRDRIE UNDEFINED CMA AIRDRIE-EAST	40 AVENUE AIRDRIE:02 L1 1.092 40 AVENUE AIRDRIE:02 L1 1.092	TRUSS (CANTILEV ER) STRUCTURE	2024					88.9 07-01-2025		
84103 -2	SW SEC 21 TWP 23 RGE 23 W4M NAMAKA IRRIGATION CANAL CULVERT LOCATED ON LOCAL ROAD NEAR NAKAMA	SOUTHERN REGION CALGARY CT WHEATLAND	WHEATLAND COUNTY UNDEFINED CMA CARDSTON-SIKSIKA	MP;MP LOCAL ROAD IRRIGATION C (WATERCRS-IC)	BRIDGE CULV	IC 2008	2 2400.0	8.6 -27.0			88.9 88.3 27-04-2023		
84104 -2	NW SEC 16 TWP 21 RGE 4 W5M BRIDGE CULVERT ON LOCAL ROAD NEAR MILLARVILLE	SOUTHERN REGION CALGARY CT FOOTHILLS	FOOTHILLS COUNTY UNDEFINED CMA BANFF-KANANASKIS	MP LOCAL ROAD WATERCOURSE (WATERCRS-NI)	BRIDGE CULV	RV 2010	1 2200.0	8.0 16.0			88.9 84.7 14-09-2020		
84105 -1	NE SEC 1 TWP 26 RGE 1 W5M BRIDGE ON LOCAL ROAD (TWP 261) OVER PROVINCIAL HWY 2 S OF BA BRIDGE ON LOCAL ROAD (TWP 261) OVER PROVINCIAL HWY 2 S OF BALZAC	SOUTHERN REGION CALGARY CT ROCKY VIEW	Alberta Transportation (AIT) CMA29 AIRDRIE-EAST	NU LOCAL ROAD 2:15 L1 51.331, 2:15 R1 51.220	MAJOR BRIDGE	GS 2010 2010	2 56.0	8.2 106.0 0.0			83.3 60.8 08-11-2023		
84105 -2	NE SEC 1 TWP 26 RGE 1 W5M PEDESTRIAN UNDERPASS ON WEST-SOUTH RAMP OF TWP 261 & HWY 2 PEDESTRIAN UNDERPASS ON WEST-SOUTH RAMP OF TWP 261 OVER PROVINCIAL HWY 2	SOUTHERN REGION CALGARY CALGARY	Alberta Transportation (AIT) CMA29 CALGARY-NORTH EAST	PCB RAMP 3878-1 A TRAIL-PED	BRIDGE CULV	TR 2010	1 3900.0	10.0 0.0			88.9 86.5 08-11-2023		
84105 ZN1-3	SW SEC 4 TWP 26 RGE 29 W4M SIGN STRUCTURE ON HWY 2 1100m S OF TWP 261 OVER HWY 2 SIGN STRUCTURE ON HWY 2 1100m S OF TWP 261 OVER HWY 2	SOUTHERN REGION CALGARY CT ROCKY VIEW	Alberta Transportation (AIT) CMA29 AIRDRIE-EAST	2:15 R1 50.170 2:15 R1 50.170	TRUSS (CANTILEV ER) STRUCTURE	2011					83.3 08-11-2023		
84105 ZN2-4	NW SEC 4 TWP 26 RGE 29 W4M SIGN STRUCTURE ON HWY 2 600m S OF TWP 261 OVER HWY 2 SIGN STRUCTURE ON HWY 2 600m S OF TWP 261 OVER HWY 2	SOUTHERN REGION CALGARY CT ROCKY VIEW	Alberta Transportation (AIT) CMA29 AIRDRIE-EAST	2:15 R1 50.704 2:15 R1 50.704	DOUBLE TUBE ASS EMBL Y STRUCTURE BRACED	2011					66.7 08-11-2023		

BF	Legal Land Location Structure Name Location Description	Region District Municipality	Managed By CMA Constituency	Span Types Located On Located Over	Structure Type	Usage Yr Built Yr Supstr	No. Spans Pipes Max Span Length Max Pipe Dia	Clear Rdwy Nom Length Skew	Single (t) Semi (t) Train (t)	Stru Suff Rat. Insp Date	% Rat. % Theor Meas	VCL On VCL On	Deck Height Theor VCL Over Meas VCL Over
84106 -1	SE SEC 5 TWP 22 RGE 4 W5M CULVERT ON LOCAL ROAD OVER WHISKEY CREEK NEAR BRAGG CREEK CULVERT ON LOCAL ROAD OVER WHISKEY CREEK NEAR BRAGG CREEK	SOUTHERN REGION CALGARY CT FOOTHILLS	FOOTHILLS COUNTY UNDEFINED CMA BANFF-KANANASKIS	MP LOCAL ROAD WHISKEY CREEK (WATERCRS-ST)	BRIDGE CULV	RV 1974	1 1524.0	7.7 -30.0		22.2 26.0 26-07-2017			
84109 -1	NE SEC 3 TWP 27 RGE 29 W4M Airdrie UTILITY CULVERT NEAR AIRDRIE	SOUTHERN REGION CALGARY AIRDRIE	AIRDRIE CMA29 AIRDRIE-EAST	BP 2:18 L1 7.859, 2:18 R1 7.856 2:18 L1 7.859, 2:18 R1 7.856,UTIL-OTH	BRIDGE CULV	UT 1976	1 1750.0	34.2		55.6 49.0 04-09-2020			
84110 -1	NW SEC 35 TWP 21 RGE 7 W5M WATERCOURSE CULVERT ON LOCAL ROAD NEAR BRAGG CREEK	SOUTHERN REGION CALGARY ID KANANASKIS	KANANASKIS IMPROVEMENT CMA27 BANFF-KANANASKIS	MP LOCAL ROAD WATERCOURSE (WATERCRS-NI)	BRIDGE CULV	RV 1910	1 1200.0	8.5 15.0		44.4 38.6 23-07-2013			1.8
84114 -2	SW SEC 4 TWP 25 RGE 23 W4M WID IRRIGATION CANAL CULVERT LOCATED ON LOCAL ROAD NEAR STRATHMORE	SOUTHERN REGION CALGARY CT WHEATLAND	WHEATLAND COUNTY UNDEFINED CMA OLDS-DIDSBURY-THREE	MP LOCAL ROAD WID - IRRIGATION C (WATERCRS-IC)	BRIDGE CULV	IC 2010	1 1800.0	8.0 -36.0		88.9 85.3 15-03-2021			
84118 -1	NW SEC 21 TWP 24 RGE 9 W5M WATERCOURSE CULVERT ON LOCAL ROAD NEAR EXSHAW WATERCOURSE CULVERT ON LOCAL ROAD NEAR EXSHAW	SOUTHERN REGION CALGARY MD BIGHORN	Alberta Transportation (AIT) CMA28 BANFF-KANANASKIS	BP LOCAL ROAD WATERCOURSE (WATERCRS-NI)	BRIDGE CULV	RV 1935	1 2125.0	9.3		88.9 73.1 17-02-2023			
84120 -1	SW SEC 32 TWP 24 RGE 10 W5M CANMORE PEDESTRIAN TRAIL BRIDGE OVER THE BOW RIVER IN CANMORE	SOUTHERN REGION CALGARY CANMORE	CANMORE UNDEFINED CMA BANFF-KANANASKIS	WG PEDESTRIAN TRAIL,TRAIL-PED BOW RIVER (WATERCRS-ST)	MAJOR BRIDGE	FB 2005 2005	3 25.2	4.0 75.6		88.9 65.8 05-10-2021			
84121 ZW-1	SE SEC 33 TWP 24 RGE 4 W5M COCHRANE DYNAMIC MESSAGE SIGN ON HWY 1, 21 KM SW OF COCHRANE	SOUTHERN REGION CALGARY CT ROCKY VIEW	Alberta Transportation (AIT) CMA28 BANFF-KANANASKIS	1:06 L1 18.185 1:06 L1 18.185	TRUSS (CANTILEV ER) STRUCTURE	2012				88.9 08-08-2024			
84122 E-1	SE SEC 33 TWP 24 RGE 10 W5M PEDESTRIAN OVERPASS ON HWY 1 IN CANMORE PEDESTRIAN OVERPASS ON HWY 1 IN CANMORE	SOUTHERN REGION CALGARY CANMORE	Alberta Transportation (AIT) CMA28 BANFF-KANANASKIS	CS 1:02 R1 7.617 PEDESTRIAN TRAIL,TRAIL-PED	MAJOR BRIDGE	PS 2011 2011	1 15.0	12.0 15.0	28.0 49.0 62.0	83.3 66.2 30-07-2024			
84122 W-2	SE SEC 33 TWP 24 RGE 10 W5M PEDESTRIAN OVERPASS ON HWY 1 IN CANMORE PEDESTRIAN OVERPASS ON HWY 1 IN CANMORE	SOUTHERN REGION CALGARY CANMORE	Alberta Transportation (AIT) CMA28 BANFF-KANANASKIS	CS 1:02 L1 7.563 PEDESTRIAN TRAIL,TRAIL-PED	MAJOR BRIDGE	PS 2011 2011	1 15.0	12.0 15.0	28.0 49.0 62.0	83.3 67.6 30-07-2024			
84123 -1	NW SEC 2 TWP 27 RGE 29 W4M Airdrie LOCAL ROAD BRIDGE IN EAST LAKE PARK	SOUTHERN REGION CALGARY AIRDRIE	AIRDRIE UNDEFINED CMA AIRDRIE-EAST	TT PEDESTRIAN TRAIL,TRAIL-PED EAST LAKE (WATERCRS-LK)	STANDARD BRIDGE	FB 2010 2010	2 3.5	7.0		88.9 75.8 24-05-2024			
84124 -1	SE SEC 10 TWP 27 RGE 29 W4M Airdrie WATERCOURSE BRIDGE ON LOCAL ROAD IN EAST LAKE PARK	SOUTHERN REGION CALGARY AIRDRIE	AIRDRIE UNDEFINED CMA AIRDRIE-EAST	TT PEDESTRIAN TRAIL,TRAIL-PED EAST LAKE (WATERCRS-LK)	STANDARD BRIDGE	GS 2010 2010	1 7.3	2.9 7.3		61.1 51.1 24-05-2024			
84125 -1	SW SEC 11 TWP 27 RGE 29 W4M Airdrie LOCAL ROAD BRIDGE IN EAST LAKE PARK	SOUTHERN REGION CALGARY AIRDRIE	AIRDRIE UNDEFINED CMA AIRDRIE-EAST	TT PEDESTRIAN TRAIL,TRAIL-PED EAST LAKE (WATERCRS-LK)	STANDARD BRIDGE	FB 2010 2010	2 3.5	7.0 7.0		83.3 72.1 24-05-2024			
84126 -1	SW SEC 11 TWP 27 RGE 29 W4M Airdrie WATERCOURSE BRIDGE ON LOCAL ROAD IN EAST LAKE PARK	SOUTHERN REGION CALGARY AIRDRIE	AIRDRIE UNDEFINED CMA AIRDRIE-EAST	TT PEDESTRIAN TRAIL,TRAIL-PED EAST LAKE (WATERCRS-LK)	STANDARD BRIDGE	FB 2010 2010	1 6.1	2.9 6.1		88.9 65.8 24-05-2024			
84127 -2	NE SEC 1 TWP 27 RGE 1 W5M Airdrie NOSE CREEK BRIDGE ON LOCAL ROAD, IN NOSE CREEK PARK	SOUTHERN REGION CALGARY AIRDRIE	AIRDRIE UNDEFINED CMA AIRDRIE-EAST	TT TRAIL-PED NOSE CREEK (WATERCRS-ST)	STANDARD BRIDGE	FB 2017 2017	2 3.0	3.0 6.0		88.9 89.9 07-10-2022			
84128 -1	SW SEC 13 TWP 27 RGE 1 W5M Airdrie WATERCOURSE BRIDGE ON LOCAL ROAD NEAR JUNCTION 8 ST. AND SILVER CREEK BLVD	SOUTHERN REGION CALGARY AIRDRIE	AIRDRIE UNDEFINED CMA AIRDRIE-EAST	RB PEDESTRIAN TRAIL,TRAIL-PED NOSE CREEK (WATERCRS-ST)	STANDARD BRIDGE	FB 2004 2014	1 18.3	2.0 18.3		72.2 58.9 14-03-2024			
84129 -1	NW SEC 36 TWP 26 RGE 1 W5M Airdrie LOCAL ROAD BRIDGE AT JUNCTION OF COOPERS DR. AND COOPERS CROSSING GATE	SOUTHERN REGION CALGARY AIRDRIE	AIRDRIE UNDEFINED CMA AIRDRIE-EAST	TT PEDESTRIAN TRAIL,TRAIL-PED WATERCOURSE (WATERCRS-NI)	STANDARD BRIDGE	FB 2004 2004	1 3.1	3.1		66.7 63.9 24-05-2024			
84130 -1	NE SEC 21 TWP 24 RGE 10 W5M CANMORE WATERCOURSE CULVERT ON HWY 742, AT CANMORE	SOUTHERN REGION CALGARY CANMORE	Alberta Transportation (AIT) CMA28 BANFF-KANANASKIS	BP 742:02 C1 7.991 TRIBUTARY TO BOW RIVER (WATERCRS-ST)	BRIDGE CULV	RV 2006	1 2440.0	14.0 41.0		88.9 81.3 28-12-2022			
84141 -1	NE SEC 34 TWP 8 RGE 27 W4M FORT MACLEOD OLDMAN RIVER BRIDGE ON LOCAL ROAD, 16 KM SW OF FORT MACLEOD	SOUTHERN REGION LETHBRIDGE PEIGAN #147	Alberta Environment (Edmonton) UNDEFINED CMA LIVINGSTONE-MACLEOD	CXP LOCAL ROAD OLDMAN RIVER (WATERCRS-ST)	MAJOR BRIDGE	RV 1981 1981	28 35.0	4.8 975.0 0.0		61.1 52.9 30-11-2023			
84143 -1	SW SEC 3 TWP 26 RGE 4 W5M COCHRANE BIGHILL CREEK BRIDGE ON PEDESTRIAN TRAIL, IN COCHRANE	SOUTHERN REGION CALGARY COCHRANE	COCHRANE UNDEFINED CMA AIRDRIE-COCHRANE	TT TRAIL-PED BIGHILL CREEK (WATERCRS-ST)	STANDARD BRIDGE	FB 1985 1985	1 6.2	1.5 6.2 0.0		61.1 78.4 18-07-2016			
84144 -1	NW SEC 3 TWP 26 RGE 4 W5M COCHRANE BIGHILL CREEK BRIDGE ON PEDESTRIAN TRAIL, IN COCHRANE	SOUTHERN REGION CALGARY COCHRANE	COCHRANE UNDEFINED CMA AIRDRIE-COCHRANE	TT TRAIL-PED BIGHILL CREEK (WATERCRS-ST)	STANDARD BRIDGE	FB 1985 1985	1 6.2	1.6 6.2 0.0		61.1 79.6 18-07-2016			
84145 -1	NW SEC 3 TWP 26 RGE 4 W5M COCHRANE BIGHILL CREEK BRIDGE ON PEDESTRIAN TRAIL, IN COCHRANE	SOUTHERN REGION CALGARY COCHRANE	COCHRANE UNDEFINED CMA AIRDRIE-COCHRANE	TT TRAIL-PED BIGHILL CREEK (WATERCRS-ST)	STANDARD BRIDGE	FB 1985 1985	1 6.3	1.6 6.3 0.0		50.0 72.8 18-07-2016			


		Transportation Infrastructure Management System Bridge Structures Report All 'IN SERVICE' Structures - Sorted By: File Number										2025/03/06	
		Page 720 of 772											
BF	Legal Land Location Structure Name Location Description	Region District Municipality	Managed By CMA Constituency	Span Types Located On Located Over	Structure Type	Usage Yr Built Yr Supstr	No. Spans Pipes Max Span Length Max Pipe Dia	Clear Rdwy Nom Length Skew	Single (t) Semi (t) Train (t)	Stru Suff	Rat. % Rat. % Insp Date	Theor VCL On Meas VCL On	Deck Height Theor VCL Over Meas VCL Over
84146 -1	NW SEC 3 TWP 26 RGE 4 W5M COCHRANE BIGHILL CREEK BRIDGE ON PEDESTRIAN TRAIL, IN COCHRANE	SOUTHERN REGION CALGARY COCHRANE	COCHRANE UNDEFINED CMA AIRDRIE-COCHRANE	TT TRAIL-PED BIGHILL CREEK (WATERCRS-ST)	STANDARD BRIDGE	FB 1985 1985	1 7.6	1.4 7.6 0.0			55.6 76.5 18-07-2016		
84147 -1	NW SEC 3 TWP 26 RGE 4 W5M COCHRANE BIGHILL CREEK BRIDGE ON PEDESTRIAN TRAIL, IN COCHRANE	SOUTHERN REGION CALGARY COCHRANE	COCHRANE UNDEFINED CMA AIRDRIE-COCHRANE	TT TRAIL-PED BIGHILL CREEK (WATERCRS-ST)	STANDARD BRIDGE	FB 1985 1985	1 6.0	1.5 6.0 0.0			61.1 77.8 18-07-2016		
84148 -1	NW SEC 3 TWP 26 RGE 4 W5M COCHRANE WATERCOURSE CULVERT ON LOCAL ROAD, AT COCHRANE	SOUTHERN REGION CALGARY COCHRANE	COCHRANE UNDEFINED CMA AIRDRIE-COCHRANE	SP LOCAL ROAD BIGHILL CREEK (WATERCRS-ST)	BRIDGE CULV	RV 1985	1 8115.0	12.0 0.0			55.6 63.1 03-01-2023		
84149 -1	SW SEC 3 TWP 26 RGE 4 W5M COCHRANE WATERCOURSE CULVERT ON LOCAL ROAD, AT COCHRANE	SOUTHERN REGION CALGARY COCHRANE	COCHRANE UNDEFINED CMA AIRDRIE-COCHRANE	SP LOCAL ROAD BIGHILL CREEK (WATERCRS-ST)	BRIDGE CULV	RV 1985	1 5650.0	11.0 0.0			77.8 71.3 03-01-2023		
84150 -1	NW SEC 8 TWP 2 RGE 27 W4M MOUNTAIN VIEW ENV IRRIGATION CANAL CULVERT ON LOCAL ROAD NEAR MOUNTAIN VIEW	SOUTHERN REGION LETHBRIDGE CT CARDSTON	Alberta Transportation (AIT) UNDEFINED CMA CARDSTON-SIKSIKA	MP:MP LOCAL ROAD ENV - IRRIGATION C (WATERCRS-IC)	BRIDGE CULV	IC 1991	2 1400.0	5.0 0.0			66.7 73.8 27-06-2022		
84152 -1	SE SEC 34 TWP 5 RGE 22 W4M MAGRATH STORMWATER DRAINAGE CULVERT ON LOCAL ROAD, IN MAGRATH	SOUTHERN REGION LETHBRIDGE MAGRATH	MAGRATH UNDEFINED CMA CARDSTON-SIKSIKA	MP:MP LOCAL ROAD STORMWATER (WATERCRS-NI) ,UTIL-WATER	BRIDGE CULV	SD 2019	2 1500.0	10.0 0.0			88.9 86.2 24-07-2020		
84153 -1	SW SEC 35 TWP 5 RGE 22 W4M MAGRATH STORMWATER DRAINAGE CULVERT ON LOCAL ROAD, IN MAGRATH	SOUTHERN REGION LETHBRIDGE MAGRATH	MAGRATH UNDEFINED CMA CARDSTON-SIKSIKA	MP:MP LOCAL ROAD STORMWATER (WATERCRS-NI) ,UTIL-WATER	BRIDGE CULV	UT 2019	2 1500.0	10.0 0.0			77.8 81.9 24-07-2020		
84154 -1	SW SEC 35 TWP 5 RGE 22 W4M MAGRATH STORMWATER DRAINAGE CULVERT ON HWY 62, IN MAGRATH	SOUTHERN REGION LETHBRIDGE MAGRATH	Alberta Transportation (AIT) CMA25 CARDSTON-SIKSIKA	MP:MP 62:02 C1 51.647 STORMWATER (WATERCRS-NI) ,UTIL-WATER	BRIDGE CULV	RV 2019	2 1500.0	10.2 -15.0			100.0 89.5 26-04-2023		
84155 -1	NW SEC 36 TWP 5 RGE 22 W4M MAGRATH STORMWATER DRAINAGE CULVERT ON LOCAL ROAD, IN MAGRATH	SOUTHERN REGION LETHBRIDGE MAGRATH	MAGRATH UNDEFINED CMA CARDSTON-SIKSIKA	MP:MP LOCAL ROAD STORMWATER (WATERCRS-NI) ,UTIL-WATER	BRIDGE CULV	UT 2019	2 1500.0	10.0 0.0			77.8 81.9 24-07-2020		
84156 -1	SE SEC 15 TWP 24 RGE 4 W5M SPRINGBANK DIVERSION SPRINGBANK DIVERSION CHANNEL BRIDGE ON LOCAL ROAD, 18 KM S OF COCHRANE	SOUTHERN REGION CALGARY CT ROCKY VIEW	Alberta Transportation (AIT) UNDEFINED CMA BANFF-KANANASKIS	NU LOCAL ROAD DIVERSION CH (WATERCRS-NI)	MAJOR BRIDGE	SD 2023 2023	3 30.0	9.0 90.0 0.0	28.0 49.0 62.0	100.0 79.5 02-11-2023			
84157 -1	NE SEC 33 TWP 26 RGE 29 W4M AIRDRIE WATERCOURSE BRIDGE ON PEDESTRIAN TRAIL, IN AIRDRIE	SOUTHERN REGION CALGARY AIRDRIE	AIRDRIE UNDEFINED CMA AIRDRIE-EAST	TT TRAIL-PED WATERCOURSE (WATERCRS-NI)	MAJOR BRIDGE	FB 2014 2014	1 6.1	2.6 6.1			88.9 90.9 12-04-2021		
84158 -1	NE SEC 33 TWP 26 RGE 29 W4M AIRDRIE WATERCOURSE BRIDGE ON PEDESTRIAN TRAIL, IN AIRDRIE	SOUTHERN REGION CALGARY AIRDRIE	AIRDRIE UNDEFINED CMA AIRDRIE-EAST	TT TRAIL-PED WATERCOURSE (WATERCRS-NI)	MAJOR BRIDGE	FB 2009 2009	1 6.1	3.0 6.1			66.7 80.9 12-04-2021		
84159 -1	SE SEC 33 TWP 26 RGE 29 W4M AIRDRIE WATERCOURSE BRIDGE ON PEDESTRIAN TRAIL, IN AIRDRIE	SOUTHERN REGION CALGARY AIRDRIE	AIRDRIE UNDEFINED CMA AIRDRIE-EAST	TT TRAIL-PED WATERCOURSE (WATERCRS-NI)	MAJOR BRIDGE	FB 2009 2009	1 9.0	2.8 9.0			72.2 86.5 12-04-2021		
84160 -1	SE SEC 33 TWP 26 RGE 29 W4M AIRDRIE WATERCOURSE BRIDGE ON PEDESTRIAN TRAIL, IN AIRDRIE	SOUTHERN REGION CALGARY AIRDRIE	AIRDRIE UNDEFINED CMA AIRDRIE-EAST	TT TRAIL-PED WATERCOURSE (WATERCRS-NI)	MAJOR BRIDGE	FB 2008 2008	1 6.1	3.1 6.1			55.6 77.8 12-04-2021		
84161 -1	NE SEC 35 TWP 26 RGE 1 W5M AIRDRIE WATERCOURSE BRIDGE ON PEDESTRIAN TRAIL, IN AIRDRIE	SOUTHERN REGION CALGARY AIRDRIE	AIRDRIE UNDEFINED CMA AIRDRIE-COCHRANE	TT TRAIL-PED WATERCOURSE (WATERCRS-NI)	STANDARD BRIDGE	FB 2016 2016	1 7.5	7.5			83.3 88.4 07-06-2021		
84162 -1	NW SEC 11 TWP 27 RGE 1 W5M AIRDRIE WATERCOURSE BRIDGE ON PEDESTRIAN TRAIL, IN AIRDRIE	SOUTHERN REGION CALGARY AIRDRIE	AIRDRIE UNDEFINED CMA AIRDRIE-COCHRANE	TT TRAIL-PED WATERCOURSE (WATERCRS-NI)	MAJOR BRIDGE	FB 2015 2015	1 7.7	2.6 7.7			66.7 79.6 05-05-2020		
84163 -1	SE SEC 14 TWP 27 RGE 1 W5M AIRDRIE WATERCOURSE BRIDGE ON PEDESTRIAN TRAIL, IN AIRDRIE	SOUTHERN REGION CALGARY AIRDRIE	AIRDRIE UNDEFINED CMA AIRDRIE-EAST	SSA TRAIL-PED WATERCOURSE (WATERCRS-NI)	MAJOR BRIDGE	FB 2010 2010	1 24.5	24.5			83.3 84.2 07-06-2021		
84164 -1	SE SEC 14 TWP 27 RGE 1 W5M AIRDRIE WATERCOURSE BRIDGE ON PEDESTRIAN TRAIL, IN AIRDRIE	SOUTHERN REGION CALGARY AIRDRIE	AIRDRIE UNDEFINED CMA AIRDRIE-EAST	SSA TRAIL-PED WATERCOURSE (WATERCRS-NI)	MAJOR BRIDGE	FB 2010 2010	1 24.5	3.0 24.5			83.3 84.2 07-06-2021		
84166 -1	NE SEC 25 TWP 24 RGE 6 W5M SCOTT LAKE WATERCOURSE CULVERT ON LOCAL ROAD, 28 KM SW OF COCHRANE	SOUTHERN REGION CALGARY MD BIGHORN	M.D. OF BIGHORN NO. 8 UNDEFINED CMA BANFF-KANANASKIS	MP LOCAL ROAD WATERCOURSE (WATERCRS-NI)	BRIDGE CULV	RV 2013	1 1400.0	7.1 0.0			100.0 88.3 09-10-2023		
84167 -1	NE SEC 16 TWP 23 RGE 24 W4M STRATHMORE WATERCOURSE CULVERT ON LOCAL ROAD, 15 KM SE OF STRATHMORE	SOUTHERN REGION CALGARY CT WHEATLAND	WHEATLAND COUNTY UNDEFINED CMA CARDSTON-SIKSIKA	MP:MP LOCAL ROAD TRIBUTARY TO NAMAKA LAKE (WATERCRS-	BRIDGE CULV	RV 2017	2 1200.0	8.0 -25.0			88.9 83.7 11-05-2023		
84168 -1	SE SEC 23 TWP 23 RGE 29 W4M CALGARY 106 Avenue Connector over WID Irrigation Canal in SE Calgary	SOUTHERN REGION CALGARY CALGARY	CALGARY UNDEFINED CMA CALGARY-PEIGAN	NU LOCAL ROAD WID - IRRIGATION C (WATERCRS-IC)	MAJOR BRIDGE	IC 2016 2016	2 31.5	63.0	28.0 49.0 62.0				

<div><div>Alberta</div><div>Transportation</div></div>		<div>Transportation Infrastructure Management System</div> <div>Bridge Structures Report</div> <div>All 'IN SERVICE' Structures - Sorted By: File Number</div>										2025/03/06	
												Page 721 of 772	
BF	Legal Land Location Structure Name Location Description	Region District Municipality	Managed By CMA Constituency	Span Types Located On Located Over	Structure Type	Usage Yr Built Yr Supstr	No. Spans Pipes Max Span Length Max Pipe Dia	Clear Rdwy Nom Length Skew	Single (t) Semi (t) Train (t)	Stru Suff	Rat. % Rat. % Insp Date	Theor VCL On Meas VCL On	Deck Height Theor VCL Over Meas VCL Over
84171 ZE1-4	SW SEC 33 TWP 24 RGE 2 W5M CALGARY BOWFORT ROAD OVER 16 AVENUE NW	SOUTHERN REGION CALGARY CALGARY	Alberta Transportation (AIT) DEERFOOT/STONEY CALGARY-BOW	1:08 R1 16.665 1:08 R1 16.665	TUBE STRUCTURE	2022					100.0		
84171 ZE2-5	SW SEC 33 TWP 24 RGE 2 W5M CALGARY BOWFORT ROAD OVER 16 AVENUE NW	SOUTHERN REGION CALGARY CALGARY	Alberta Transportation (AIT) DEERFOOT/STONEY CALGARY-BOW	RAMP 2800-3 E RAMP 2800-3 E	SPACE TRUSS (CA NTILEVER) STRUC TURE	2022					100.0		
84171 ZE3-6	SE SEC 33 TWP 24 RGE 2 W5M CALGARY BOWFORT ROAD OVER 16 AVENUE NW	SOUTHERN REGION CALGARY CALGARY	Alberta Transportation (AIT) UNDEFINED CMA CALGARY-BOW	RAMP 2800-3 E RAMP 2800-3 E	SPACE TRUSS (CA NTILEVER) STRUC TURE	2022					100.0		
84174 -1	SW SEC 11 TWP 27 RGE 1 W5M AIRDRIE PEDESTRIAN BRIDGE ON TRIAL, IN AIRDRIE	SOUTHERN REGION CALGARY AIRDRIE	AIRDRIE UNDEFINED CMA AIRDRIE-COCHRANE	TT TRAIL-PED WATERCOURSE (WATERCRS-NI)	STANDARD BRIDGE	FB 2005 2005	1 11.5	2.5 11.5			61.1 80.3 19-07-2022		
84175 -1	SE SEC 1 TWP 27 RGE 1 W5M AIRDRIE PEDESTRIAN BRIDGE ON TRIAL, IN AIRDRIE	SOUTHERN REGION CALGARY AIRDRIE	AIRDRIE UNDEFINED CMA AIRDRIE-EAST	TT TRAIL-PED WATERCOURSE (WATERCRS-NI)	STANDARD BRIDGE	FB 2012 2012	1 18.3	3.0 18.3 -20.0			94.4 94.0 28-09-2022		
84176 -1	SE SEC 11 TWP 27 RGE 1 W5M AIRDRIE PEDESTRIAN BRIDGE ON TRIAL, IN AIRDRIE	SOUTHERN REGION CALGARY AIRDRIE	AIRDRIE UNDEFINED CMA AIRDRIE-COCHRANE	TT TRAIL-PED WATERCOURSE (WATERCRS-NI)	STANDARD BRIDGE	FB 2004 2004	1 3.6	2.4 3.6			77.8 87.8 21-06-2022		
84177 -1	SE SEC 11 TWP 27 RGE 1 W5M AIRDRIE PEDESTRIAN BRIDGE ON TRIAL, IN AIRDRIE	SOUTHERN REGION CALGARY AIRDRIE	AIRDRIE UNDEFINED CMA AIRDRIE-COCHRANE	TT TRAIL-PED WATERCOURSE (WATERCRS-NI)	STANDARD BRIDGE	FB 2004 2004	1 6.0	2.4 6.0			77.8 87.8 21-06-2022		
84178 -1	SE SEC 11 TWP 27 RGE 1 W5M AIRDRIE PEDESTRIAN BRIDGE ON TRIAL, IN AIRDRIE	SOUTHERN REGION CALGARY AIRDRIE	AIRDRIE UNDEFINED CMA AIRDRIE-COCHRANE	TT TRAIL-PED WATERCOURSE (WATERCRS-NI)	STANDARD BRIDGE	FB 2004 2004	1 3.6	2.4 3.6			55.6 79.6 21-06-2022		
84179 -1	SE SEC 11 TWP 27 RGE 1 W5M AIRDRIE PEDESTRIAN BRIDGE ON TRIAL, IN AIRDRIE	SOUTHERN REGION CALGARY AIRDRIE	AIRDRIE UNDEFINED CMA AIRDRIE-COCHRANE	TT TRAIL-PED WATERCOURSE (WATERCRS-NI)	STANDARD BRIDGE	FB 2004 2004	1 3.6	2.4 3.6			77.8 86.5 21-06-2022		
84180 -1	SW SEC 11 TWP 27 RGE 1 W5M AIRDRIE WATERCOURSE CULVERT ON LOCAL ROAD, IN AIRDRIE	SOUTHERN REGION CALGARY AIRDRIE	AIRDRIE UNDEFINED CMA AIRDRIE-COCHRANE	MP LOCAL ROAD WATERCOURSE (WATERCRS-NI)	BRIDGE CULV	RV 2007	1 2700.0	9.5			66.7 69.3 19-07-2022		
84181 -1	SW SEC 21 TWP 10 RGE 11 W4M BOW ISLAND SMR IRRIGATION CANAL CULVERT ON LOCAL ROAD, 7 KM SW OF BOW ISLAND	SOUTHERN REGION LETHBRIDGE CT FORTY MILE	Alberta Transportation (AIT) CMA24 TABER-WARNER	MP;MP 879:04 C1 39.771 SMR - IRRIGATION C (WATERCRS-IC)	BRIDGE CULV	IC 1960	2 1180.0	9.0 -15.0			33.3 36.2 15-11-2021		
84182 -1	SE SEC 20 TWP 10 RGE 11 W4M BOW ISLAND SMR IRRIGATION CANAL CULVERT ON LOCAL ROAD, 7 KM SW OF BOW ISLAND	SOUTHERN REGION LETHBRIDGE CT FORTY MILE	Alberta Transportation (AIT) UNDEFINED CMA TABER-WARNER	MP;MP 3:14 C1 13.067 SMR - IRRIGATION C (WATERCRS-IC)	BRIDGE CULV	IC 1960	2 1180.0	13.1 10.0			44.4 46.2 22-02-2024		
84183 -1	NW SEC 29 TWP 21 RGE 16 W4M ROSEMARY WATERCOURSE CULVERT ON LOCAL ROAD, 14 KM NW OF ROSEMARY	SOUTHERN REGION LETHBRIDGE CT NEWELL	COUNTY OF NEWELL UNDEFINED CMA BROOKS-MEDICINE HAT	MP LOCAL ROAD TRIBUTARY TO MATZHIWIN CREEK	BRIDGE CULV	RV 2010	1 1600.0	8.0 15.0			88.9 84.0 31-10-2022		
84184 W-1	SE SEC 36 TWP 26 RGE 1 W5M AIRDRIE CPR BRIDGE ON 40 AVE, IN AIRDRIE	SOUTHERN REGION CALGARY AIRDRIE	AIRDRIE UNDEFINED CMA AIRDRIE-EAST	NU 40 AVENUE AIRDRIE:02 L1 0.370 RAILWAY CPR	MAJOR BRIDGE	RO 2017 2017	2 33.0	14.2 59.0 -3.0	28.0 49.0 62.0	100.0 74.5 20-12-2024			
84184 E-2	NE SEC 25 TWP 26 RGE 1 W5M AIRDRIE CPR BRIDGE ON 40 AVE, IN AIRDRIE	SOUTHERN REGION CALGARY AIRDRIE	AIRDRIE UNDEFINED CMA AIRDRIE-EAST	NU 40 AVENUE AIRDRIE:02 R1 0.371 RAILWAY CPR	MAJOR BRIDGE	RO 2024 2024	2 33.0	16.2 59.0	28.0 49.0 62.0	100.0 75.2 20-12-2024			
84185 -1	NE SEC 19 TWP 7 RGE 21 W4M Lethbridge Cattlepass on Local Rd South of Lethbridge	SOUTHERN REGION LETHBRIDGE CT LETHBRIDGE	COUNTY OF LETHBRIDGE UNDEFINED CMA TABER-WARNER	MP LOCAL ROAD TRAIL-ANIMAL Cattlepass	BRIDGE CULV	SP 2017	1 3000.0	7.0 0.0			88.9 92.5 06-09-2018		
84186 -1	SE SEC 26 TWP 23 RGE 6 W5M Telephone Loop Telephone Loop Pedestrain Trail Over Unnamed Watercourse	SOUTHERN REGION CALGARY ID KANANASKIS	Alberta Transportation (AIT) UNDEFINED CMA BANFF-KANANASKIS	SSB PEDESTRIAN TRAIL, TRAIL-PED Telephone WATERCOURSE (WATERCRS-NI)	MAJOR BRIDGE	FB 2017 2017	1 9.1	2.4 9.1			61.1 51.4 27-09-2024		
84187 -1	SE SEC 31 TWP 22 RGE 5 W5M Fullerton Link Trail Fullerton Link Trail	SOUTHERN REGION CALGARY ID KANANASKIS	Alberta Transportation (AIT) UNDEFINED CMA BANFF-KANANASKIS	WG PEDESTRIAN TRAIL, TRAIL-PED Fullerton Link WATERCOURSE (WATERCRS-NI)	MAJOR BRIDGE	FB 2017 2017	1 13.0	3.6 13.0			77.8 60.2 25-09-2024		
84188 -1	NW SEC 29 TWP 21 RGE 6 W5M Cobble Flats Cobble Flats Pedestrian Trail Over Quirk Creek	SOUTHERN REGION CALGARY ID KANANASKIS	Alberta Transportation (AIT) UNDEFINED CMA BANFF-KANANASKIS	SSB PEDESTRIAN TRAIL, TRAIL-PED WATERCOURSE (WATERCRS-NI)	MAJOR BRIDGE	FB 2017 2017	1 18.3	1.2 18.3			77.8 58.9 25-09-2024		
84189 -1	NE SEC 15 TWP 20 RGE 7 W5M Big Elbow Trail Big Elbow Pedestrian Trail Over Elbow River	SOUTHERN REGION CALGARY ID KANANASKIS	Alberta Transportation (AIT) UNDEFINED CMA BANFF-KANANASKIS	SSB PEDESTRIAN TRAIL, TRAIL-PED ELBOW RIVER (WATERCRS-ST)	MAJOR BRIDGE	FB 2017 2017	1 24.4	1.8 24.4			88.9 63.3 25-09-2024		
84190 -1	NE SEC 3 TWP 23 RGE 9 W5M RIBBON CREEK TRAIL (WEST) Pedestrian Trail over Ribbon Creek	SOUTHERN REGION CALGARY ID KANANASKIS	Alberta Transportation (AIT) UNDEFINED CMA BANFF-KANANASKIS	SSB PEDESTRIAN TRAIL, TRAIL-PED RIBBON CREEK (WATERCRS-ST)	MAJOR BRIDGE	FB 2017 2017	1 18.3	1.2 18.3			61.1 51.4 27-09-2024		

		<div>Transportation Infrastructure Management System</div> <div>Bridge Structures Report</div> <div>All 'IN SERVICE' Structures - Sorted By: File Number</div>										2025/03/06	
												Page 722 of 772	
BF	Legal Land Location Structure Name Location Description	Region District Municipality	Managed By CMA Constituency	Span Types Located On Located Over	Structure Type	Usage Yr Built Yr Supstr	No. Spans Pipes Max Span Length Max Pipe Dia	Clear Rdwy Nom Length Skew	Single (t) Semi (t) Train (t)	Stru Suff	Rat. % Rat. % Insp Date	Theor VCL On Meas VCL On	Deck Height Theor VCL Over Meas VCL Over
84191 -1	NW SEC 2 TWP 23 RGE 9 W5M Ribbon Creek Trail (2nd west) Pedestrian Trail over Ribbon Creek	SOUTHERN REGION CALGARY ID KANANASKIS	Alberta Transportation (AIT) UNDEFINED CMA BANFF-KANANASKIS	SSB PEDESTRIAN TRAIL,TRAIL-PED RIBBON CREEK (WATERCRS-ST)	MAJOR BRIDGE	FB 2017 2017	1 18.3	1.2 18.3			50.0 46.4 27-09-2024		
84192 -1	NW SEC 2 TWP 23 RGE 9 W5M Ribbon Creek Trail (2nd east) Pedestrian Trail over Ribbon Creek	SOUTHERN REGION CALGARY ID KANANASKIS	Alberta Transportation (AIT) UNDEFINED CMA BANFF-KANANASKIS	SSB PEDESTRIAN TRAIL,TRAIL-PED RIBBON CREEK (WATERCRS-ST)	MAJOR BRIDGE	FB 2017 2017	1 18.3	1.2 18.3			61.1 51.4 27-09-2024		
84193 -1	NE SEC 2 TWP 23 RGE 9 W5M Ribbon Creek 1st East Pedestrian Trail Over Ribbon Creek	SOUTHERN REGION CALGARY ID KANANASKIS	Alberta Transportation (AIT) UNDEFINED CMA BANFF-KANANASKIS	SSB PEDESTRIAN TRAIL,TRAIL-PED RIBBON CREEK (WATERCRS-ST)	MAJOR BRIDGE	FB 2017 2017	1 18.3	1.2 18.3			72.2 56.4 27-09-2024		
84194 -1	NE SEC 2 TWP 23 RGE 9 W5M Terrace Trail Terrace Pedestrian Trail Over Ribbon Creek	SOUTHERN REGION CALGARY ID KANANASKIS	Alberta Transportation (AIT) UNDEFINED CMA BANFF-KANANASKIS	SSA PEDESTRIAN TRAIL,TRAIL-PED RIBBON CREEK (WATERCRS-ST)	MAJOR BRIDGE	FB 2017 2017	1 24.5	4.2 24.5			77.8 55.4 27-09-2024		
84195 -1	SE SEC 18 TWP 22 RGE 9 W5M Galatea Trail (West) Pedestrian Trail Over Galatea Creek	SOUTHERN REGION CALGARY ID KANANASKIS	Alberta Transportation (AIT) UNDEFINED CMA BANFF-KANANASKIS	SSB PEDESTRIAN TRAIL,TRAIL-PED WATERCOURSE (WATERCRS-NI)	MAJOR BRIDGE	FB 2017 2017	1 18.3	1.2 18.3			55.6 50.2 13-09-2024		
84196 -1	SW SEC 16 TWP 22 RGE 9 W5M Galatea Trail (Mid) Pedestrian Trail Over Galatea Creek	SOUTHERN REGION CALGARY ID KANANASKIS	Alberta Transportation (AIT) UNDEFINED CMA BANFF-KANANASKIS	SSB PEDESTRIAN TRAIL,TRAIL-PED WATERCOURSE (WATERCRS-NI)	MAJOR BRIDGE	FB 2017 2017	1 18.3	1.2 18.3			83.3 63.3 13-09-2024		
84197 -1	NE SEC 9 TWP 22 RGE 9 W5M Galatea Trail (East) Pedestrian Trail Over Galatea Creek	SOUTHERN REGION CALGARY ID KANANASKIS	Alberta Transportation (AIT) UNDEFINED CMA BANFF-KANANASKIS	SSB PEDESTRIAN TRAIL,TRAIL-PED WATERCOURSE (WATERCRS-NI)	MAJOR BRIDGE	FB 2017 2017	1 18.3	1.2 18.3			72.2 55.2 13-09-2024		
84198 -1	SW SEC 21 TWP 20 RGE 9 W5M BLACK PRINCE - SMITH DORIEN TRAIL Black Prince Pedestrian Trail Over Smith Dorrien Creek	SOUTHERN REGION CALGARY ID KANANASKIS	Alberta Transportation (AIT) UNDEFINED CMA BANFF-KANANASKIS	SSB PEDESTRIAN TRAIL,TRAIL-PED WATERCOURSE (WATERCRS-NI)	MAJOR BRIDGE	FB 2017 2017	1 18.3	1.1 18.3			83.3 61.4 21-10-2024		
84199 -1	SE SEC 25 TWP 19 RGE 9 W5M Lakes Trail Lakes Pedestrian Trail Over Boulton Creek	SOUTHERN REGION CALGARY ID KANANASKIS	Alberta Transportation (AIT) UNDEFINED CMA BANFF-KANANASKIS	TT PEDESTRIAN TRAIL,TRAIL-PED BOULTON CREEK (WATERCRS-ST)	MAJOR BRIDGE	FB 2017 2017	1 12.3	2.7 12.3			77.8 57.7 21-10-2024		
84200 -1	SW SEC 13 TWP 19 RGE 9 W5M Upper Lake Trail Upper Lake Pedestrian Trail Over Sarrair Creek	SOUTHERN REGION CALGARY ID KANANASKIS	Alberta Transportation (AIT) UNDEFINED CMA BANFF-KANANASKIS	SSB PEDESTRIAN TRAIL,TRAIL-PED WATERCOURSE (WATERCRS-NI)	MAJOR BRIDGE	FB 2017 2017	1 18.3	1.2 18.3			77.8 60.2 21-10-2024		
84201 -1	NE SEC 9 TWP 16 RGE 5 W5M Etherington Creek Campground Campground Access Road Over Etherington Creek	SOUTHERN REGION CALGARY ID KANANASKIS	Alberta Transportation (AIT) UNDEFINED CMA BANFF-KANANASKIS	RPP LOCAL ROAD ETHERINGTON CREEK (WATERCRS-ST)	BRIDGE CULV	RV 2017	1 4522.0	9.0 0.0			100.0 90.3 29-08-2023		
84202 -1	NW SEC 8 TWP 24 RGE 8 W5M JEWELL PASS - BOW VALLEY PARK Pedestrian Trail Over Watercourse Near Barrier Lake	SOUTHERN REGION CALGARY ID KANANASKIS	Alberta Transportation (AIT) UNDEFINED CMA BANFF-KANANASKIS	SSB PEDESTRIAN TRAIL,TRAIL-PED WATERCOURSE (WATERCRS-NI)	MAJOR BRIDGE	FB 2017 2017	1 18.3	1.1 18.3			88.9 65.8 27-09-2024		
84203 -1	SE SEC 20 TWP 23 RGE 8 W5M Baldy West Pedestrian Trail Over Porcupine Creek	SOUTHERN REGION CALGARY ID KANANASKIS	Alberta Transportation (AIT) UNDEFINED CMA BANFF-KANANASKIS	SSB PEDESTRIAN TRAIL,TRAIL-PED PORCUPINE CREEK (WATERCRS-ST)	MAJOR BRIDGE	FB 2017 2017	1 18.3	1.2 18.3			61.1 53.9 13-09-2024		
84204 -1	SW SEC 11 TWP 24 RGE 7 W5M Dawson Trailhead Pedestrian Trail Over Jumping Pound Creek At Dawson Trailhead	SOUTHERN REGION CALGARY ID KANANASKIS	Alberta Transportation (AIT) UNDEFINED CMA BANFF-KANANASKIS	SSB, XT PEDESTRIAN TRAIL,TRAIL-PED JUMPINGPOUND CREEK (WATERCRS-ST)	MAJOR BRIDGE	FB 2017 2017	2 18.4	1.2 29.7			55.6 52.3 25-09-2024		
84205 -1	NW SEC 12 TWP 8 RGE 18 W4M COALDALE SMR IRRIGATION CANAL CULVERT ON LOCAL ROAD, 34 KM SE OF COALDALE	SOUTHERN REGION LETHBRIDGE CT LETHBRIDGE	COUNTY OF LETHBRIDGE UNDEFINED CMA TABER-WARNER	MP:MP LOCAL ROAD SMR - IRRIGATION C (WATERCRS-IC)	BRIDGE CULV	IC 2017	2 1400.0	8.5 -21.0			88.9 86.3 09-11-2018		
84206 -1	NW SEC 6 TWP 8 RGE 17 W4M COALDALE SMR IRRIGATION CANAL CULVERT ON LOCAL ROAD, 39 KM SE OF COALDALE	SOUTHERN REGION LETHBRIDGE CT LETHBRIDGE	COUNTY OF LETHBRIDGE UNDEFINED CMA TABER-WARNER	MP:MP LOCAL ROAD SMR - IRRIGATION C (WATERCRS-IC)	BRIDGE CULV	IC 2017	2 1400.0	8.5 -41.0			88.9 85.6 09-11-2018		
84207 -1	NE SEC 2 TWP 27 RGE 1 W5M AIRDRIE BAYSIDE DRIVE SW	SOUTHERN REGION CALGARY AIRDRIE	AIRDRIE UNDEFINED CMA AIRDRIE-COCHRANE	CF LOCAL ROAD WATERCOURSE (WATERCRS-NI)	MAJOR BRIDGE	RV 2018 2018	1 23.0	9.0 23.0 0.0	28.0 49.0 62.0		83.3 73.1 21-06-2022		
84208 -1	NE SEC 25 TWP 26 RGE 1 W5M AIRDRIE WATERCOURSE CULVERT LOCATED ON LOCAL ROAD, IN AIRDRIE	SOUTHERN REGION CALGARY AIRDRIE	AIRDRIE UNDEFINED CMA AIRDRIE-EAST	SP:SP 40 AVENUE AIRDRIE:02 L1 0.704, 40 AVENUE NŌSĖ CRĚĚK (WATERCRS-ST)	BRIDGE CULV	RV 2024	2 4610.0	34.7 0.0			100.0 92.5 13-12-2024		
84209 -1	NE SEC 25 TWP 26 RGE 1 W5M AIRDRIE LOCAL ROAD BRIDGE ON 40 AVENUE, IN AIRDRIE	SOUTHERN REGION CALGARY AIRDRIE	AIRDRIE UNDEFINED CMA AIRDRIE-EAST	NU 40 AVENUE AIRDRIE:02 R1 0.578, 40 AVENUE LOCAL ROAD	MAJOR BRIDGE	GS 2024 2024	1 26.5	32.4 26.5	28.0 49.0 62.0		100.0 76.7 13-12-2024		
84210 -1	SW SEC 6 TWP 9 RGE 21 W4M LETHBRIDGE PEDESTRIAN BRIDGE OVER HWY 3, IN LETHBRIDGE	SOUTHERN REGION LETHBRIDGE LETHBRIDGE	Alberta Transportation (AIT) CMA25 LETHBRIDGE-WEST	NU TRAIL-PED 3:09 R1 3.702	MAJOR BRIDGE	PS 2022 2022	1 45.4	4.2 45.4			100.0 94.8 20-02-2024		
84211 W-1	SE SEC 30 TWP 24 RGE 8 W5M EXSHAW WILDLIFE OVERPASS OVER HWY 1, 7 KM SE OF EXSHAW	SOUTHERN REGION CALGARY ID KANANASKIS	Alberta Transportation (AIT) CMA28 BANFF-KANANASKIS	SCA TRAIL-ANIMAL 1:02 L1 28.229	BRIDGE CULV	SP 2024	1 15870.0	13.4 0.0			100.0 94.3 28-11-2024		

		<div>Transportation Infrastructure Management System</div> <div>Bridge Structures Report</div> <div>All 'IN SERVICE' Structures - Sorted By: File Number</div>										2025/03/06	
												Page 723 of 772	
BF	Legal Land Location Structure Name Location Description	Region District Municipality	Managed By CMA Constituency	Span Types Located On Located Over	Structure Type	Usage Yr Built Yr Supstr	No. Spans Pipes Max Span Length Max Pipe Dia	Clear Rdwy Nom Length Skew	Single (t) Semi (t) Train (t)	Stru Suff Insp	Rat. % Rat. % Date	Theor VCL On Meas VCL On	Deck Height Theor VCL Over Meas VCL Over
84211 E-2	SE SEC 30 TWP 24 RGE 8 W5M	SOUTHERN REGION	Alberta Transportation (AIT)	SCA	BRIDGE CULV	SP 2024	1	13.4			100.0		
	EXSHAW WILDLIFE OVERPASS OVER HWY 1, 7 KM SE OF EXSHAW	CALGARY ID KANANASKIS	CMA28 BANFF-KANANASKIS	TRAIL-ANIMAL 1:02 R1 28.285			15870.0	0.0			94.9 28-11-2024		
84213 -1	SW SEC 32 TWP 25 RGE 26 W4M	SOUTHERN REGION	ROCKY VIEW COUNTY	MP	BRIDGE CULV	SP 2019	1	8.6			100.0		
	KEOMA CATTLE UNDERPASS ON LOCAL ROAD, 8 KM SE OF KEOMA	CALGARY CT ROCKY VIEW	UNDEFINED CMA AIRDRIE-EAST	LOCAL ROAD TRAIL-ANIMAL			2200.0	0.0			93.8 17-06-2024		
84214 -1	SW SEC 2 TWP 27 RGE 1 W5M	SOUTHERN REGION	AIRDRIE	TT	STANDARD BRIDGE	FB 2014 2014	1 4.7	4.7			77.8 89.0		
	AIRDRIE WATERCOURSE BRIDGE ON PEDESTRIAN TRAIL, IN AIRDRIE	CALGARY AIRDRIE	UNDEFINED CMA AIRDRIE-COCHRANE	TRAIL-PED WATERCOURSE (WATERCRS-NI)							03-11-2023		
84215 -1	SW SEC 2 TWP 27 RGE 1 W5M	SOUTHERN REGION	AIRDRIE	WG	MAJOR BRIDGE	FB 2016 2016	1 10.5	2.2 10.5			83.3 89.6		
	AIRDRIE WATERCOURSE BRIDGE ON PEDESTRIAN TRAIL, IN AIRDRIE	CALGARY AIRDRIE	UNDEFINED CMA AIRDRIE-COCHRANE	TRAIL-PED 2ND ORDER TRIBUTARY TO NOSE CREEK							03-11-2023		
84216 -1	SW SEC 2 TWP 27 RGE 1 W5M	SOUTHERN REGION	AIRDRIE	WG	MAJOR BRIDGE	FB 2016 2016	1 10.5	2.2 10.5			83.3 89.6		
	AIRDRIE WATERCOURSE BRIDGE ON PEDESTRIAN TRAIL, IN AIRDRIE	CALGARY AIRDRIE	UNDEFINED CMA AIRDRIE-COCHRANE	TRAIL-PED 2ND ORDER TRIBUTARY TO NOSE CREEK							03-11-2023		
84217 -1	SE SEC 11 TWP 27 RGE 1 W5M	SOUTHERN REGION	AIRDRIE	TT	STANDARD BRIDGE	FB 2006 2006	1 3.6	2.4 3.6			77.8 87.8		
	AIRDRIE PEDESTRIAN BRIDGE ON TRAIL, IN AIRDRIE	CALGARY AIRDRIE	UNDEFINED CMA AIRDRIE-COCHRANE	TRAIL-PED WATERCOURSE (WATERCRS-NI)							02-11-2023		
84218 -1	SE SEC 11 TWP 27 RGE 1 W5M	SOUTHERN REGION	AIRDRIE	TT	STANDARD BRIDGE	FB 2006 2006	1 3.6	2.4 3.6			77.8 87.8		
	AIRDRIE PEDESTRIAN BRIDGE ON TRAIL, IN AIRDRIE	CALGARY AIRDRIE	UNDEFINED CMA AIRDRIE-COCHRANE	TRAIL-PED WATERCOURSE (WATERCRS-NI)							02-11-2023		
84219 -1	SE SEC 11 TWP 27 RGE 1 W5M	SOUTHERN REGION	AIRDRIE	TT	STANDARD BRIDGE	FB 2006 2006	1 3.6	2.4 3.6			77.8 87.8		
	AIRDRIE PEDESTRIAN BRIDGE ON TRAIL, IN AIRDRIE	CALGARY AIRDRIE	UNDEFINED CMA AIRDRIE-COCHRANE	TRAIL-PED WATERCOURSE (WATERCRS-NI)							02-11-2023		
84220 -1	NW SEC 1 TWP 27 RGE 1 W5M	SOUTHERN REGION	AIRDRIE	BP;BP	BRIDGE CULV	TR 2005	2	2.4			88.9 82.5		
	AIRDRIE CPR OVER PEDESTRIAN TRAIL, IN AIRDRIE	CALGARY AIRDRIE	UNDEFINED CMA AIRDRIE-EAST	RAILWAY CPR WATERCOURSE (WATERCRS-NI) ,TRAIL-PED			2420.0				02-10-2023		
84221 -1	NW SEC 36 TWP 26 RGE 1 W5M	SOUTHERN REGION	AIRDRIE	TT	STANDARD BRIDGE	FB 2011 2011	1 14.6	2.1 14.6			83.3 90.9		
	AIRDRIE WATERCOURSE BRIDGE ON PEDESTRIAN TRAIL, IN AIRDRIE	CALGARY AIRDRIE	UNDEFINED CMA AIRDRIE-EAST	TRAIL-PED WATERCOURSE (WATERCRS-NI)							02-10-2023		
84222 -1	NW SEC 34 TWP 26 RGE 29 W4M	SOUTHERN REGION	AIRDRIE	BP	BRIDGE CULV	RV 2014	1	11.0			88.9 83.3		
	AIRDRIE WATERCOURSE CULVERT LOCATED ON LOCAL ROAD, IN AIRDRIE	CALGARY AIRDRIE	UNDEFINED CMA AIRDRIE-EAST	LOCAL ROAD WATERCOURSE (WATERCRS-NI)			1800.0				02-10-2023		
84223 -1	NE SEC 33 TWP 26 RGE 29 W4M	SOUTHERN REGION	AIRDRIE	BP	BRIDGE CULV	RV 2014	1	14.0			88.9 84.8		
	AIRDRIE WATERCOURSE CULVERT LOCATED ON LOCAL ROAD, IN AIRDRIE	CALGARY AIRDRIE	UNDEFINED CMA AIRDRIE-EAST	LOCAL ROAD WATERCOURSE (WATERCRS-NI)			1800.0				02-10-2023		
84224 -1	SE SEC 33 TWP 26 RGE 29 W4M	SOUTHERN REGION	AIRDRIE	BP	BRIDGE CULV	RV 2017	1	12.0			88.9 81.4		
	KINGS HEIGHTS WAY, AIRDRIE WATERCOURSE CULVERT LOCATED ON LOCAL ROAD, IN AIRDRIE	CALGARY AIRDRIE	UNDEFINED CMA AIRDRIE-EAST	40 AVENUE AIRDRIE:02 L1 1.504, 40 AVENUE WATERCOURSE (WATERCRS-NI)			1800.0				02-10-2023		
84225 -1	NW SEC 34 TWP 26 RGE 29 W4M	SOUTHERN REGION	AIRDRIE	BP	BRIDGE CULV	RV 2015	1	12.0			88.9 82.6		
	YANKEE VALLEY BLVD, AIRDRIE WATERCOURSE CULVERT LOCATED ON LOCAL ROAD, IN AIRDRIE	CALGARY AIRDRIE	UNDEFINED CMA AIRDRIE-EAST	LOCAL ROAD WATERCOURSE (WATERCRS-NI)			1800.0				02-10-2023		
84226 -1	SE SEC 35 TWP 26 RGE 1 W5M	SOUTHERN REGION	AIRDRIE	MP;MP;MP	BRIDGE CULV	FB 2012	3	2.7			44.4 66.3		
	AIRDRIE WATERCOURSE CULVERT ON PEDESTRIAN TRAIL, IN AIRDRIE	CALGARY AIRDRIE	UNDEFINED CMA AIRDRIE-COCHRANE	TRAIL-PED WATERCOURSE (WATERCRS-NI)			1050.0				03-11-2023		
84227 -1	SE SEC 35 TWP 26 RGE 1 W5M	SOUTHERN REGION	AIRDRIE	MP;MP;MP	BRIDGE CULV	RV 2010	3	11.0			66.7 71.4		
	AIRDRIE WATERCOURSE CULVERT ON LOCAL ROAD, IN AIRDRIE	CALGARY AIRDRIE	UNDEFINED CMA AIRDRIE-COCHRANE	LOCAL ROAD WATERCOURSE (WATERCRS-NI)			1000.0				03-11-2023		
84228 -1	NE SEC 35 TWP 26 RGE 1 W5M	SOUTHERN REGION	AIRDRIE	MP	BRIDGE CULV	FB 2008	1	3.0			55.6 59.7		
	AIRDRIE WATERCOURSE CULVERT ON PEDESTRIAN TRAIL, IN AIRDRIE	CALGARY AIRDRIE	UNDEFINED CMA AIRDRIE-COCHRANE	TRAIL-PED WATERCOURSE (WATERCRS-NI)			1000.0				03-11-2023		
84229 -1	NE SEC 35 TWP 26 RGE 1 W5M	SOUTHERN REGION	AIRDRIE	MP;MP	BRIDGE CULV	FB 2008	2	3.9			77.8 77.8		
	AIRDRIE WATERCOURSE CULVERT ON PEDESTRIAN TRAIL, IN AIRDRIE	CALGARY AIRDRIE	UNDEFINED CMA AIRDRIE-COCHRANE	TRAIL-PED WATERCOURSE (WATERCRS-NI)			1200.0				03-11-2023		
84230 -2	NW SEC 8 TWP 10 RGE 14 W4M	SOUTHERN REGION	M.D. OF TABER	MP	BRIDGE CULV	IC 2020	1	8.0			100.0 89.5		
	TABER SMR IRRIGATION CANAL CULVERT ON LOCAL ROAD, 19 KM E OF TABER	LETHBRIDGE MD TABER	UNDEFINED CMA TABER-WARNER	LOCAL ROAD SMR - IRRIGATION C (WATERCRS-IC)			2000.0				22-04-2020		
84231 -1	NW SEC 15 TWP 20 RGE 9 W5M	SOUTHERN REGION	Alberta Transportation (AIT)	SSC	MAJOR BRIDGE	FB 2017 2017	1 72.5	1.1 72.5			83.3 89.0		
	BLACKSHALE CK BRIDGE, HIGH ROCKIES TRAIL - SMITH DORIE	CALGARY ID KANANASKIS	UNDEFINED CMA BANFF-KANANASKIS	TRAIL-PED TRIBUTARY TO SMITH-DORRIEN CK							21-10-2024		
84232 -1	SE SEC 13 TWP 27 RGE 1 W5M	SOUTHERN REGION	AIRDRIE	TT	STANDARD BRIDGE	FB 2007 2007	2 1.8	9.7 3.6			77.8 71.4		
	AIRDRIE PEDESTRIAN BRIDGE ON TRAIL, IN AIRDRIE	CALGARY AIRDRIE	UNDEFINED CMA AIRDRIE-EAST	LOCAL ROAD,TRAIL-PED WATERCOURSE (WATERCRS-NI)							02-11-2023		

BF	Legal Land Location Structure Name Location Description	Region District Municipality	Managed By CMA Constituency	Span Types Located On Located Over	Structure Type	Usage Yr Built Yr Supstr	No. Spans Pipes Max Span Length Max Pipe Dia	Clear Rdwy Nom Length Skew	Single (t) Semi (t) Train (t)	Stru Suff Insp	Rat. % Rat. % Date	Theor VCL On Meas VCL On	Deck Height Theor VCL Over Meas VCL Over
84233 -1	SE SEC 12 TWP 16 RGE 25 W4M VULCAN WATERCOURSE CULVERT ON LOCAL ROAD, 11 KM SW OF VULCAN	SOUTHERN REGION LETHBRIDGE CT VULCAN	VULCAN COUNTY UNDEFINED CMA CARDSTON-SIKSIKA	MP LOCAL ROAD 3RD ORDER TRIBUTARY TO LONG COULEE	BRIDGE CULV	RV 2018	1 2200.0	8.0 0.0			88.9 83.4 07-10-2023		
84234 -1	NW SEC 1 TWP 27 RGE 1 W5M AIRDRIE - LUXSTONE DRIVE WATERCOURSE CULVERT ON LOCAL, IN AIRDRIE	SOUTHERN REGION CALGARY AIRDRIE	AIRDRIE UNDEFINED CMA AIRDRIE-EAST	BP;BP LOCAL ROAD TRIBUTARY TO NOSE CREEK (WATERCRS-ST)	BRIDGE CULV	RV 2018	2 2400.0	10.5 0.0			100.0 89.6 02-11-2023		
84237 -1	SW SEC 3 TWP 28 RGE 24 W4M BEISEKER WATERCOURSE CULVERT ON LOCAL ROAD, 21 KM E OF BEISEKER	SOUTHERN REGION CALGARY CT WHEATLAND	WHEATLAND COUNTY UNDEFINED CMA OLDS-DIDSBURY-THREE	MP LOCAL ROAD TRIBUTARY TO ROSEBUD RIVER	BRIDGE CULV	RV 2019	1 2200.0	8.6 13.0					
84238 -1	NE SEC 20 TWP 9 RGE 2 W5M LUNDBRECK WATERCOURSE CULVERT ON LOCAL ROAD, 25 KM NW OF LUNDBRECK	SOUTHERN REGION LETHBRIDGE MD PINCHER CREEK	M.D. OF PINCHER CREEK NO. UNDEFINED CMA LIVINGSTONE-MACLEOD	SP LOCAL ROAD TRIBUTARY TO SOUTH TODD CK	BRIDGE CULV	RV 2019	1 1810.0	8.5 14.0			100.0 98.5 16-05-2024		
84239 -1	SE SEC 35 TWP 25 RGE 4 W5M JACK TENNANT MEMORIAL BRIDGE BOW RIVER BRIDGE ON LOCAL ROAD, 3 KM SE OF COCHRANE	SOUTHERN REGION CALGARY COCHRANE	COCHRANE UNDEFINED CMA AIRDRIE-COCHRANE	WG LOCAL ROAD BOW RIVER (WATERCRS-ST) ,TRAIL-PED	MAJOR BRIDGE	RV 2020 2020	3 58.1 2020	10.0 159.3 67.0	28.0 49.0 62.0	88.9 65.8 21-01-2022			
84240 -1	SW SEC 23 TWP 20 RGE 7 W5M Big Elbow Trail KANANASKIS	SOUTHERN REGION CALGARY ID KANANASKIS	Alberta Transportation (AIT) UNDEFINED CMA BANFF-KANANASKIS	SSB, TT TRAIL-PED ELBOW RIVER (WATERCRS-ST)	MAJOR BRIDGE	FB 2019 2019	2 29.1 2019	1.7 35.2 2019		88.9 92.1 25-09-2024			
84242 -1	SW SEC 26 TWP 5 RGE 22 W4M MAGRATH PEDESTRIAN CULVERT ON HWY 62, 1 KM SE OF MAGRATH	SOUTHERN REGION LETHBRIDGE MAGRATH	Alberta Transportation (AIT) CMA25 CARDSTON-SIKSIKA	PCB 62:02 C1 49.435 TRAIL-PED	BRIDGE CULV	TR 2019	1 2440.0	8.0 -25.0		100.0 96.6 26-04-2023			
84243 -1	NW SEC 1 TWP 27 RGE 1 W5M AIRDRIE WATERCOURSE BRIDGE ON PEDESTRIAN TRAIL, IN AIRDRIE	SOUTHERN REGION CALGARY AIRDRIE	AIRDRIE UNDEFINED CMA AIRDRIE-EAST	SSA TRAIL-PED WATERCOURSE (WATERCRS-NI)	MAJOR BRIDGE	FB 2019 2019	1 40.0 2019	3.1 40.0 0.0	100.0 93.6 25-04-2022				
84244 -1	NE SEC 8 TWP 8 RGE 4 W5M COLEMAN WATERCOURSE BRIDGE ON LOCAL ROAD, 30 KM NW OF LUNDBRECK	SOUTHERN REGION LETHBRIDGE SPM CROWSNEST PASS	MUNICIPALITY OF UNDEFINED CMA LIVINGSTONE-MACLEOD	WG LOCAL ROAD TRIBUTARY TO NEZ PERCE CK (WATERCRS-	MAJOR BRIDGE	RV 2020 2020	1 6.1 2020	3.5 6.1 0.0	88.9 67.9 09-11-2022				
84245 -1	NE SEC 23 TWP 30 RGE 9 W5M BURNT TIMBER PROV. REC. AREA WATERCOURSE CULVERT ON LOCAL ROAD, 53 KM NW OF BENCHLANDS	SOUTHERN REGION CALGARY MD BIGHORN	Alberta Transportation (AIT) CMA28 BANFF-KANANASKIS	MP LOCAL ROAD WATERCOURSE (WATERCRS-NI)	BRIDGE CULV	RV 2021	1 1600.0	8.0 54.0		100.0 85.4 13-01-2022			
84247 -1	SW SEC 29 TWP 19 RGE 13 W4M BROOKS EID IRRIGATION CANAL CULVERT ON LOCAL ROAD, 15 KM NE OF BROOKS	SOUTHERN REGION LETHBRIDGE CT NEWELL	COUNTY OF NEWELL UNDEFINED CMA BROOKS-MEDICINE HAT	MP LOCAL ROAD EID - IRRIGATION C (WATERCRS-IC)	BRIDGE CULV	IC 2020	1 1800.0	8.0 0.0		100.0 89.5 24-11-2020			
84248 -1	SW SEC 15 TWP 5 RGE 22 W4M MAGRATH POTHOLE CREEK CULVERT ON LOCAL ROAD, 7 KM SW OF MAGRATH	SOUTHERN REGION LETHBRIDGE CT CARDSTON	CARDSTON COUNTY UNDEFINED CMA CARDSTON-SIKSIKA	MP LOCAL ROAD POTHOLE CREEK (WATERCRS-ST)	BRIDGE CULV	RV 2020	1 1500.0	8.0 0.0		100.0 85.2 29-10-2020			
84249 -1	NW SEC 2 TWP 27 RGE 1 W5M AIRDRIE WATERCOURSE BRIDGE ON PEDESTRIAN TRIAL, 7 KM SW OF AIRDRIE	SOUTHERN REGION CALGARY AIRDRIE	AIRDRIE UNDEFINED CMA AIRDRIE-COCHRANE	TT TRAIL-PED WATERCOURSE (WATERCRS-NI)	STANDARD BRIDGE	FB 2020 2020	1 4.6 2020	4.6 4.6	72.2 82.1 19-07-2022				
84250 -1	NW SEC 2 TWP 27 RGE 1 W5M AIRDRIE WATERCOURSE BRIDGE ON PEDESTRIAN TRIAL, 7 KM SW OF AIRDRIE	SOUTHERN REGION CALGARY AIRDRIE	AIRDRIE UNDEFINED CMA AIRDRIE-COCHRANE	TT TRAIL-PED WATERCOURSE (WATERCRS-NI)	STANDARD BRIDGE	FB 2020 2020	1 4.6 2020	2.8 4.6 2020	83.3 87.1 19-07-2022				
84251 -1	SW SEC 15 TWP 24 RGE 25 W4M STRATHMORE WID IRRIGATION CANAL BRIDGE ON PEDESTRIAN TRAIL, 4 KM SW OF STRATHMORE	SOUTHERN REGION CALGARY STRATHMORE	STRATHMORE UNDEFINED CMA CHESTERMERE-	SSA TRAIL-PED WID - IRRIGATION C (WATERCRS-IC)	MAJOR BRIDGE	FB 2020 2020	1 22.3 2020	1.8 22.3 0.0	88.9 88.0 26-09-2023				
84252 -1	SW SEC 23 TWP 24 RGE 25 W4M STRATHMORE WID IRRIGATION CANAL BRIDGE ON PEDESTRIAN TRAIL, 2 KM NE OF STRATHMORE	SOUTHERN REGION CALGARY STRATHMORE	STRATHMORE UNDEFINED CMA CHESTERMERE-	SSA TRAIL-PED WID - IRRIGATION C (WATERCRS-IC)	MAJOR BRIDGE	FB 2020 2020	1 22.0 2020	2.4 22.0 2020	88.9 89.2 26-09-2023				
84253 -1	NW SEC 22 TWP 24 RGE 25 W4M STRATHMORE WID IRRIGATION CANAL BRIDGE ON PEDESTRIAN TRAIL, 4 KM NW OF STRATHMORE	SOUTHERN REGION CALGARY STRATHMORE	STRATHMORE UNDEFINED CMA CHESTERMERE-	SSA TRAIL-PED WID - IRRIGATION C (WATERCRS-IC)	MAJOR BRIDGE	FB 2020 2020	1 15.0 2020	2.4 15.0 2020	88.9 88.0 26-09-2023				
84254 -1	NE SEC 30 TWP 20 RGE 29 W4M OKOTOKS WATERCOURSE BRIDGE ON PEDESTRIAN TRIAL, IN OKOTOKS	SOUTHERN REGION CALGARY OKOTOKS	OKOTOKS UNDEFINED CMA HIGHWOOD	SSA TRAIL-PED TRIBUTARY TO WILSON COULEE	MAJOR BRIDGE	FB 2016 2016	1 12.0 2016	2.9 12.0 2016	100.0 92.3 12-05-2021				
84255 -1	NW SEC 29 TWP 20 RGE 29 W4M OKOTOKS WATERCOURSE BRIDGE ON PEDESTRIAN TRIAL, IN OKOTOKS	SOUTHERN REGION CALGARY OKOTOKS	OKOTOKS UNDEFINED CMA HIGHWOOD	SC TRAIL-PED TRIBUTARY TO WILSON COULEE	MAJOR BRIDGE	FB 2014 2014	1 10.0 2014	4.2 10.0 2014	94.4 94.0 12-05-2021				
84256 -1	SW SEC 28 TWP 20 RGE 29 W4M OKOTOKS WATERCOURSE BRIDGE ON PEDESTRIAN TRIAL, IN OKOTOKS	SOUTHERN REGION CALGARY OKOTOKS	OKOTOKS UNDEFINED CMA HIGHWOOD	PT TRAIL-PED SHEEP RIVER (WATERCRS-ST)	MAJOR BRIDGE	FB 2018 2018	3 40.0 2018	4.0 120.0 0.0	88.9 92.8 12-05-2021				
84257 -1	SE SEC 29 TWP 20 RGE 29 W4M OKOTOKS WATERCOURSE BRIDGE ON PEDESTRIAN TRIAL, IN OKOTOKS	SOUTHERN REGION CALGARY OKOTOKS	OKOTOKS UNDEFINED CMA HIGHWOOD	PT TRAIL-PED WATERCOURSE (WATERCRS-NI)	MAJOR BRIDGE	FB 2018 2018	1 50.0 2018	4.0 50.0 0.0	77.8 86.5 12-05-2021				

		<div>Transportation Infrastructure Management System</div> <div>Bridge Structures Report</div> <div>All 'IN SERVICE' Structures - Sorted By: File Number</div>										2025/03/06	
												Page 725 of 772	
BF	Legal Land Location Structure Name Location Description	Region District Municipality	Managed By CMA Constituency	Span Types Located On Located Over	Structure Type	Usage Yr Built Yr Supstr	No. Spans Pipes Max Span Length Max Pipe Dia	Clear Rdwy Nom Length Skew	Single (t) Semi (t) Train (t)	Stru Suff	Rat. % Rat. % Insp Date	Theor VCL On Meas VCL On	Deck Height Theor VCL Over Meas VCL Over
84258 -1	SW SEC 28 TWP 20 RGE 29 W4M OKOTOKS WATERCOURSE BRIDGE ON PEDESTRIAN TRIAL, IN OKOTOKS	SOUTHERN REGION CALGARY OKOTOKS	OKOTOKS UNDEFINED CMA HIGHWOOD	TT TRAIL-PED WATERCOURSE (WATERCRS-NI)	STANDARD BRIDGE	FB 2014 2014	1 13.0	1.7 13.0 0.0			83.3 89.6 12-05-2021		
84259 -1	SW SEC 21 TWP 20 RGE 29 W4M OKOTOKS WATERCOURSE CULVERT ON LOCAL ROAD, IN OKOTOKS	SOUTHERN REGION CALGARY OKOTOKS	OKOTOKS UNDEFINED CMA HIGHWOOD	BP LOCAL ROAD DRAINAGE DIT (WATERCRS-NI)	BRIDGE CULV	SD 2006	1 2100.0	11.3 0.0			100.0 93.6 12-05-2021		
84260 -1	SW SEC 21 TWP 20 RGE 29 W4M OKOTOKS WATERCOURSE CULVERT ON LOCAL ROAD, IN OKOTOKS	SOUTHERN REGION CALGARY OKOTOKS	OKOTOKS UNDEFINED CMA HIGHWOOD	BP LOCAL ROAD DRAINAGE DIT (WATERCRS-NI)	BRIDGE CULV	SD 2006	1 2100.0	16.0 0.0			88.9 87.3 12-05-2021		
84261 -1	SE SEC 21 TWP 20 RGE 29 W4M OKOTOKS DRAINAGE DITCH BRIDGE ON PEDESTRIAN TRIAL, IN OKOTOKS	SOUTHERN REGION CALGARY OKOTOKS	OKOTOKS UNDEFINED CMA HIGHWOOD	SSA TRAIL-PED DRAINAGE DIT (WATERCRS-NI)	MAJOR BRIDGE	FB 2012 2012	1 10.0	10.1			83.3 86.1 12-05-2021		
84262 -1	NW SEC 21 TWP 20 RGE 29 W4M OKOTOKS DRAINAGE DITCH BRIDGE ON PEDESTRIAN TRIAL, IN OKOTOKS	SOUTHERN REGION CALGARY OKOTOKS	OKOTOKS UNDEFINED CMA HIGHWOOD	WG TRAIL-PED DRAINAGE DIT (WATERCRS-NI)	MAJOR BRIDGE	FB 2006 2006	1 20.0	2.4 20.0 0.0			72.2 84.3 12-05-2021		
84263 -1	NE SEC 21 TWP 20 RGE 29 W4M OKOTOKS DRAINAGE DITCH CULVERT ON LOCAL ROAD, IN OKOTOKS	SOUTHERN REGION CALGARY OKOTOKS	OKOTOKS UNDEFINED CMA HIGHWOOD	BP LOCAL ROAD DRAINAGE DIT (WATERCRS-NI)	BRIDGE CULV	SD 2006	1 2100.0	13.0 0.0			55.6 67.9 12-05-2021		
84264 -1	NW SEC 15 TWP 24 RGE 28 W4M CHESTERMERE WATERCOURSE BRIDGE ON PEDESTRIAN TRIAL, 4 KM NW OF CHESTERMERE	SOUTHERN REGION CALGARY CHESTERMERE	CHESTERMERE UNDEFINED CMA CHESTERMERE-	TT TRAIL-PED WATERCOURSE (WATERCRS-NI)	STANDARD BRIDGE	FB 2004 2004	1 7.0	2.4 7.0			66.7 81.5 07-04-2022		
84265 -1	NW SEC 15 TWP 24 RGE 28 W4M CHESTERMERE WATERCOURSE BRIDGE ON PEDESTRIAN TRIAL, 4 KM NW OF CHESTERMERE	SOUTHERN REGION CALGARY CHESTERMERE	CHESTERMERE UNDEFINED CMA CHESTERMERE-	TT TRAIL-PED WATERCOURSE (WATERCRS-NI)	STANDARD BRIDGE	FB 2004 2004	1 7.0	2.4 7.0 0.0			72.2 84.0 07-04-2022		
84266 -1	SW SEC 15 TWP 24 RGE 28 W4M CHESTERMERE WATERCOURSE BRIDGE ON PEDESTRIAN TRIAL, 4 KM NW OF CHESTERMERE	SOUTHERN REGION CALGARY CHESTERMERE	CHESTERMERE UNDEFINED CMA CHESTERMERE-	WG TRAIL-PED WATERCOURSE (WATERCRS-NI)	MAJOR BRIDGE	FB 2000 2000	1 8.5	3.1 8.5 0.0			72.2 85.3 14-05-2021		
84267 -1	NW SEC 10 TWP 24 RGE 28 W4M CHESTERMERE WATERCOURSE BRIDGE ON PEDESTRIAN TRIAL, 2 KM NW OF CHESTERMERE	SOUTHERN REGION CALGARY CHESTERMERE	CHESTERMERE UNDEFINED CMA CHESTERMERE-	TT TRAIL-PED WATERCOURSE (WATERCRS-NI)	STANDARD BRIDGE	FB 2008 2008	1 7.0	2.4 7.0 0.0			72.2 84.0 12-04-2022		
84268 -1	NE SEC 15 TWP 24 RGE 28 W4M CHESTERMERE WATERCOURSE BRIDGE ON PEDESTRIAN TRIAL, 3 KM N OF CHESTERMERE	SOUTHERN REGION CALGARY CHESTERMERE	CHESTERMERE UNDEFINED CMA CHESTERMERE-	TT TRAIL-PED WATERCOURSE (WATERCRS-NI)	STANDARD BRIDGE	FB 2000 2000	1 4.8	1.3 4.8 0.0			61.1 79.0 14-05-2021		
84269 -1	SE SEC 23 TWP 24 RGE 9 W5M EXSHAW WATERCOURSE BRIDGE ON PEDESTRIAN TRIAL, 2 KM E OF EXSHAW	SOUTHERN REGION CALGARY MD BIGHORN	M.D. OF BIGHORN NO. 8 UNDEFINED CMA BANFF-KANANASKIS	UT TRAIL-PED WATERCOURSE (WATERCRS-NI)	STANDARD BRIDGE	FB 2015 2015	1 10.4	1.2 10.4 0.0			61.1 79.0 17-05-2021		
84270 -1	SE SEC 23 TWP 24 RGE 9 W5M EXSHAW WATERCOURSE BRIDGE ON PEDESTRIAN TRIAL, 2 KM E OF EXSHAW	SOUTHERN REGION CALGARY MD BIGHORN	M.D. OF BIGHORN NO. 8 UNDEFINED CMA BANFF-KANANASKIS	TT TRAIL-PED WATERCOURSE (WATERCRS-NI)	STANDARD BRIDGE	FB 2015 2015	1 4.2	1.5 4.2 0.0			66.7 79.9 17-05-2021		
84271 -1	NE SEC 23 TWP 24 RGE 9 W5M EXSHAW WATERCOURSE BRIDGE ON PEDESTRIAN TRIAL, 2 KM E OF EXSHAW	SOUTHERN REGION CALGARY MD BIGHORN	M.D. OF BIGHORN NO. 8 UNDEFINED CMA BANFF-KANANASKIS	UT TRAIL-PED WATERCOURSE (WATERCRS-NI)	STANDARD BRIDGE	FB 2015 2015	1 8.7	8.7			72.2 84.6 17-05-2021		
84272 -1	SW SEC 7 TWP 20 RGE 2 W5M TURNER VALLEY WATERCOURSE CULVERT ON LOCAL ROAD, 2 KM N OF TURNER VALLEY	SOUTHERN REGION CALGARY DIAMOND VALLEY	DIAMOND VALLEY UNDEFINED CMA HIGHWOOD	SSP;SSP LOCAL ROAD TRIBUTARY TO SHEEP RIVER (WATERCRS-	BRIDGE CULV	RV 2008	2 1350.0	11.5 0.0			100.0 89.6 02-12-2023		
84274 -1	NE SEC 2 TWP 27 RGE 1 W5M AIRDRIE WATERCOURSE CULVERT ON LOCAL ROAD, IN AIRDRIE	SOUTHERN REGION CALGARY AIRDRIE	AIRDRIE UNDEFINED CMA AIRDRIE-COCHRANE	SLC LOCAL ROAD WATERCOURSE (WATERCRS-NI)	MAJOR BRIDGE	RV 2021 2021	1 20.6	9.1 20.6	28.0 49.0 62.0		100.0 79.1 13-08-2024		
84275 -1	SW SEC 10 TWP 1 RGE 27 W4M BEAZER LEE CREEK BRIDGE ON LOCAL ROAD, 15 KM SW OF BEAZER	SOUTHERN REGION LETHBRIDGE CT CARDSTON	CARDSTON COUNTY UNDEFINED CMA CARDSTON-SIKSIKA	WG LOCAL ROAD LEE CREEK (WATERCRS-ST)	MAJOR BRIDGE	RV 2021 2021	1 24.6	4.0 24.6	28.0 49.0 62.0		88.9 61.7 21-08-2024		
84299 -1	NW SEC 16 TWP 10 RGE 16 W4M TABER TID IRRIGATION CANAL CULVERT ON HWY 36, 6 KM NE OF TABER	SOUTHERN REGION LETHBRIDGE MD TABER	Alberta Transportation (AIT) CMA24 TABER-WARNER	PCB;PCB 36:04 C1 4.354 TID - IRRIGATION C (WATERCRS-IC)	BRIDGE CULV	IC 2023	2 3660.0	11.8 0.0			100.0 91.8 12-12-2023		
84301 -1	SE SEC 6 TWP 25 RGE 10 W5M CANMORE POLICEMAN CREEK BRIDGE ON PEDESTRIAN TRAIL, 7 KM NW OF CANMORE	SOUTHERN REGION CALGARY ID KANANASKIS	CANMORE UNDEFINED CMA BANFF-KANANASKIS	TT PEDESTRIAN TRAIL, TRAIL-PED POLICEMAN CK (WATERCRS-ST)	STANDARD BRIDGE	FB 1998 1998	3 7.3	1.5 21.7			66.7 57.1 08-10-2021		
84302 -1	SW SEC 5 TWP 25 RGE 10 W5M CANMORE POLICEMAN CREEK BRIDGE ON PEDESTRIAN TRAIL, 6 KM NW OF CANMORE	SOUTHERN REGION CALGARY CANMORE	CANMORE UNDEFINED CMA BANFF-KANANASKIS	TT PEDESTRIAN TRAIL, TRAIL-PED POLICEMAN CK (WATERCRS-ST)	STANDARD BRIDGE	FB 1988 1988	5 7.0	1.5 31.6			55.6 54.4 08-10-2021		
84303 -1	NW SEC 32 TWP 24 RGE 10 W5M CANMORE WATERCOURSE BRIDGE ON PEDESTRIAN TRAIL, 8 KM NW OF CANMORE	SOUTHERN REGION CALGARY CANMORE	CANMORE UNDEFINED CMA BANFF-KANANASKIS	TT PEDESTRIAN TRAIL, TRAIL-PED WATERCOURSE (WATERCRS-NI)	STANDARD BRIDGE	FB 1990 1990	1 1.5	1.7 1.5 0.0			72.2 56.4 12-10-2021		

BF	Legal Land Location Structure Name Location Description	Region District Municipality	Managed By CMA Constituency	Span Types Located On Located Over	Structure Type	Usage Yr Built Yr Supstr	No. Spans Pipes Max Span Length Max Pipe Dia	Clear Rdwy Nom Length Skew	Single (t) Semi (t) Train (t)	Stru Suff Insp	Rat. % Rat. % Date	Theor VCL On Meas VCL On	Deck Height Theor VCL Over Meas VCL Over
84304 -1	SW SEC 5 TWP 25 RGE 10 W5M CANMORE WATERCOURSE BRIDGE ON PEDESTRIAN TRAIL, 7 KM NW OF CANMORE	SOUTHERN REGION CALGARY CANMORE	CANMORE UNDEFINED CMA BANFF-KANANASKIS	TT PEDESTRIAN TRAIL,TRAIL-PED WATERCOURSE (WATERCRS-NI)	STANDARD BRIDGE	FB 1990 1990	6 6.0	1.3 36.0			61.1 56.9 08-10-2021		
84305 -1	NW SEC 32 TWP 24 RGE 10 W5M CANMORE POLICEMAN CREEK CULVERT UNDER 17ST. BETWEEN 8 AVE AND FAIRHOLM DR.W OF	SOUTHERN REGION CALGARY CANMORE	CANMORE UNDEFINED CMA BANFF-KANANASKIS	MP-FP;MP-MP PEDESTRIAN TRAIL,TRAIL-PED POLICEMAN CK (WATERCRS-ST)	BRIDGE CULV	RV 1985	2 900.0	11.0 30.0			66.7 53.8 08-10-2021		
84306 -1	NE SEC 32 TWP 24 RGE 10 W5M CANMORE POLICEMAN CREEK BRIDGE ON PEDESTRIAN TRAIL, 6 KM NW OF CANMORE	SOUTHERN REGION CALGARY CANMORE	CANMORE UNDEFINED CMA BANFF-KANANASKIS	TT PEDESTRIAN TRAIL,TRAIL-PED POLICEMAN CK (WATERCRS-ST)	STANDARD BRIDGE	FB 1988 1988	1 7.2	1.5 7.2 0.0			55.6 50.2 08-10-2021		
84307 -1	NE SEC 32 TWP 24 RGE 10 W5M CANMORE POLICEMAN CREEK BRIDGE ON PEDESTRIAN TRAIL, 6 KM NW OF CANMORE	SOUTHERN REGION CALGARY CANMORE	CANMORE UNDEFINED CMA BANFF-KANANASKIS	TT PEDESTRIAN TRAIL,TRAIL-PED POLICEMAN CK (WATERCRS-ST)	STANDARD BRIDGE	FB 1998 1998	3 7.2	1.5 21.6			38.9 44.7 12-10-2021		
84308 -1	NW SEC 33 TWP 24 RGE 10 W5M SILVERTIP TRAIL CANMORE PEDESTRIAN TRIAL CULVERT ON PEDESTRIAN TRAIL, 5 KM NW OF CANMORE	SOUTHERN REGION CALGARY CANMORE	CANMORE UNDEFINED CMA BANFF-KANANASKIS	RPE PEDESTRIAN TRAIL,TRAIL-PED TRAIL-PED	BRIDGE CULV	PS 1997	1	12.5 0.0			77.8 82.9 07-10-2021		
84309 -1	NE SEC 32 TWP 24 RGE 10 W5M CANMORE WATERCOURSE CULVERT ON PEDESTRIAN TRAIL, 7 KM NW OF CANMORE	SOUTHERN REGION CALGARY CANMORE	CANMORE UNDEFINED CMA BANFF-KANANASKIS	MP;MP TRAIL-PED WATERCOURSE (WATERCRS-NI)	BRIDGE CULV	FB 1920	2 900.0	2.0 0.0			33.3 46.3 06-10-2021		
84310 -1	SE SEC 32 TWP 24 RGE 10 W5M CANMORE POLICEMAN CREEK BRIDGE ON PEDESTRIAN TRAIL, 4 KM NW OF CANMORE	SOUTHERN REGION CALGARY CANMORE	CANMORE UNDEFINED CMA BANFF-KANANASKIS	TT PEDESTRIAN TRAIL,TRAIL-PED POLICEMAN CK (WATERCRS-ST)	STANDARD BRIDGE	FB 1988 1988	12 3.0	1.3 36.0			61.1 54.4 06-10-2021		
84311 -1	SE SEC 32 TWP 24 RGE 10 W5M CANMORE POLICEMAN CREEK BRIDGE ON PEDESTRIAN TRAIL, 4 KM NW OF CANMORE	SOUTHERN REGION CALGARY CANMORE	CANMORE UNDEFINED CMA BANFF-KANANASKIS	XT PEDESTRIAN TRAIL,TRAIL-PED POLICEMAN CK (WATERCRS-ST)	MAJOR BRIDGE	FB 1991 1991	4 152.0	1.3 385.0			44.4 50.7 06-10-2021		
84312 -1	SE SEC 32 TWP 24 RGE 10 W5M CANMORE SPRING CREEK BRIDGE ON PEDESTRIAN TRAIL, 4 KM NW OF CANMORE	SOUTHERN REGION CALGARY CANMORE	CANMORE UNDEFINED CMA BANFF-KANANASKIS	TT PEDESTRIAN TRAIL,TRAIL-PED SPRING CREEK (WATERCRS-ST)	STANDARD BRIDGE	FB 2014 2014	1 12.4	2.2 12.4			88.9 67.5 06-10-2021		
84313 -1	SW SEC 33 TWP 24 RGE 10 W5M CANMORE POLICEMAN CREEK BRIDGE ON PEDESTRIAN TRAIL, 4 KM NW OF CANMORE	SOUTHERN REGION CALGARY CANMORE	CANMORE UNDEFINED CMA BANFF-KANANASKIS	TT PEDESTRIAN TRAIL,TRAIL-PED POLICEMAN CK (WATERCRS-ST)	STANDARD BRIDGE	FB 2008 2008	1 21.3	2.0 21.3 0.0			66.7 57.2 06-10-2021		
84314 -1	SW SEC 33 TWP 24 RGE 10 W5M CANMORE SPRING CREEK BRIDGE ON PEDESTRIAN TRAIL, 6 KM NW OF CANMORE	SOUTHERN REGION CALGARY CANMORE	CANMORE UNDEFINED CMA BANFF-KANANASKIS	TT PEDESTRIAN TRAIL,TRAIL-PED SPRING CREEK (WATERCRS-ST)	STANDARD BRIDGE	FB 2014 2014	1 12.4	2.2 12.4			88.9 68.8 06-10-2021		
84315 -1	SW SEC 33 TWP 24 RGE 10 W5M CANMORE WATERCOURSE BRIDGE ON PEDESTRIAN TRAIL, 4 KM NW OF CANMORE	SOUTHERN REGION CALGARY CANMORE	CANMORE UNDEFINED CMA BANFF-KANANASKIS	TT PEDESTRIAN TRAIL,TRAIL-PED WATERCOURSE (WATERCRS-NI)	STANDARD BRIDGE	FB 2021 2021	1 8.5	2.0 8.5			50.0 50.8 06-10-2021		
84316 -1	SW SEC 33 TWP 24 RGE 10 W5M CANMORE POLICEMAN CREEK BRIDGE ON PEDESTRIAN TRAIL, 4 KM NW OF CANMORE	SOUTHERN REGION CALGARY CANMORE	CANMORE UNDEFINED CMA BANFF-KANANASKIS	RD PEDESTRIAN TRAIL,TRAIL-PED POLICEMAN CK (WATERCRS-ST)	MAJOR BRIDGE	FB 2006 2006	1 15.2	8.7 15.2			77.8 71.2 07-10-2021		
84317 -1	NW SEC 29 TWP 24 RGE 10 W5M CANMORE CANMORE CREEK BRIDGE ON PEDESTRIAN TRAIL, 5 KM NW OF CANMORE	SOUTHERN REGION CALGARY CANMORE	CANMORE UNDEFINED CMA BANFF-KANANASKIS	TT PEDESTRIAN TRAIL,TRAIL-PED CANMORE CK (WATERCRS-ST)	STANDARD BRIDGE	FB 1996 1996	1 11.6	3.0 11.6			72.2 58.9 12-10-2021		
84318 -1	SE SEC 33 TWP 24 RGE 10 W5M CANMORE WATERCOURSE BRIDGE ON PEDESTRIAN TRAIL, 5 KM NW OF CANMORE	SOUTHERN REGION CALGARY CANMORE	CANMORE UNDEFINED CMA BANFF-KANANASKIS	PT TRAIL-PED TRIBUTARY TO BOW RIVER (WATERCRS-ST)	MAJOR BRIDGE	FB 2014 2014	1 36.5	3.5 36.5			88.9 93.4 05-10-2021		
84319 -1	NE SEC 29 TWP 24 RGE 10 W5M CANMORE WATERCOURSE BRIDGE ON PEDESTRIAN TRAIL, 7 KM NW OF CANMORE	SOUTHERN REGION CALGARY CANMORE	CANMORE UNDEFINED CMA BANFF-KANANASKIS	PT PEDESTRIAN TRAIL,TRAIL-PED WATERCOURSE (WATERCRS-NI)	MAJOR BRIDGE	FB 2006 2006	1 8.0	1.6 8.0			72.2 57.7 07-10-2021		
84320 -1	NW SEC 28 TWP 24 RGE 10 W5M CANMORE POLICEMAN CREEK BRIDGE ON LOCAL ROAD, 3 KM NW OF CANMORE	SOUTHERN REGION CALGARY CANMORE	CANMORE UNDEFINED CMA BANFF-KANANASKIS	WG LOCAL ROAD POLICEMAN CK (WATERCRS-ST)	MAJOR BRIDGE	RV 1995 1995	1 20.1	4.9 20.1			77.8 60.0 09-10-2021		
84321 -1	SW SEC 28 TWP 24 RGE 10 W5M CANMORE WATERCOURSE BRIDGE ON PEDESTRIAN TRAIL, 9 KM NW OF CANMORE	SOUTHERN REGION CALGARY CANMORE	CANMORE UNDEFINED CMA BANFF-KANANASKIS	TT PEDESTRIAN TRAIL,TRAIL-PED WATERCOURSE (WATERCRS-NI)	STANDARD BRIDGE	FB 2004 2004	7 3.1	1.9 18.0			77.8 60.2 07-10-2021		
84322 -1	NE SEC 21 TWP 24 RGE 10 W5M CANMORE WATERCOURSE BRIDGE ON PEDESTRIAN TRAIL, 9 KM NW OF CANMORE	SOUTHERN REGION CALGARY CANMORE	CANMORE UNDEFINED CMA BANFF-KANANASKIS	TT PEDESTRIAN TRAIL,TRAIL-PED WATERCOURSE (WATERCRS-NI)	STANDARD BRIDGE	FB 2004 2004	9 3.5	1.9 23.2			77.8 60.2 07-10-2021		
84323 -1	NW SEC 22 TWP 24 RGE 10 W5M CANMORE WATERCOURSE BRIDGE ON PEDESTRIAN TRAIL, 5 KM NE OF CANMORE	SOUTHERN REGION CALGARY CANMORE	CANMORE CMA28 BANFF-KANANASKIS	WG, TT PEDESTRIAN TRAIL,TRAIL-PED WATERCOURSE (WATERCRS-NI)	MAJOR BRIDGE	FB 2002 2002	3 23.1	5.0 28.9			72.2 61.4 07-10-2021		
84324 -1	NE SEC 3 TWP 24 RGE 28 W4M CHESTERMERE WID CANAL BRIDGE ON PEDESTRIAN TRAIL, 2 KM SW OF CHESTERMERE	SOUTHERN REGION CALGARY CHESTERMERE	CHESTERMERE UNDEFINED CMA CHESTERMERE-	PT LOCAL ROAD,TRAIL-PED WID - IRRIGATION C (WATERCRS-IC)	MAJOR BRIDGE	FB 2001 2001	1 37.5	3.7 37.5			66.7 49.6 09-12-2021		

Alberta

Transportation

Transportation Infrastructure Management System

Bridge Structures Report


All 'IN SERVICE' Structures - Sorted By: File Number


2025/03/06


Page 727 of 772


BF	Legal Land Location Structure Name Location Description	Region District Municipality	Managed By CMA Constituency	Span Types Located On Located Over	Structure Type	Usage Yr Built Yr Supstr	No. Spans Pipes Max Span Length Max Pipe Dia	Clear Rdwy Nom Length Skew	Single (t) Semi (t) Train (t)	Stru Suff Insp	Rat. % Rat. % Date	Theor VCL On Meas VCL On	Deck Height Theor VCL Over Meas VCL Over
84325 -1	NE SEC 1 TWP 20 RGE 24 W4M MOSSLEIGH CATTLEPASS CULVERT ON LOCAL ROAD, 12 KM SW OF ARROWWOOD	SOUTHERN REGION LETHBRIDGE CT VULCAN	VULCAN COUNTY UNDEFINED CMA CARDSTON-SIKSIKA	MP LOCAL ROAD TRAIL-ANIMAL	BRIDGE CULV	SP 1986	1 2200.0	7.0 30.0			77.8 83.6 11-11-2021		
84326 -1	SW SEC 1 TWP 10 RGE 1 W4M WALSH CATTLEPASS CULVERT ON HWY 515, 23 KM S OF WALSH	SOUTHERN REGION LETHBRIDGE CT CYPRESS	Alberta Transportation (AIT) CMA23 CYPRESS-MEDICINE HAT	MP 515:02 C1 23.639 TRAIL-ANIMAL	BRIDGE CULV	SP 1977	1 1800.0	10.0 0.0			55.6 66.4 17-11-2021		
84327 -1	SW SEC 15 TWP 10 RGE 16 W4M TABER TID IRRIGATION CANAL CULVERT ON LOCAL ROAD, 7 KM NE OF TABER	SOUTHERN REGION LETHBRIDGE MD TABER	M.D. OF TABER UNDEFINED CMA TABER-WARNER	PCB;PCB LOCAL ROAD TID - IRRIGATION C (WATERCRS-IC)	BRIDGE CULV	IC 2022	2 3050.0	8.0 0.0			77.8 83.2 22-04-2024		
84328 -1	NW SEC 17 TWP 10 RGE 16 W4M TABER TID IRRIGATION CANAL CULVERT ON LOCAL ROAD, 4 KM NE OF TABER	SOUTHERN REGION LETHBRIDGE MD TABER	M.D. OF TABER UNDEFINED CMA TABER-WARNER	SCR;PCB LOCAL ROAD TID - IRRIGATION C (WATERCRS-IC)	BRIDGE CULV	IC 2022	2 3050.0	8.0 23.0			100.0 89.2 22-04-2024		
84329 -1	SE SEC 6 TWP 24 RGE 2 W5M CALGARY LOTT CREEK CULVERT ON LOCAL ROAD, 23 KM SW OF CALGARY	SOUTHERN REGION CALGARY CT ROCKY VIEW	ROCKY VIEW COUNTY UNDEFINED CMA BANFF-KANANASKIS	SCA LOCAL ROAD LOTT CREEK (WATERCRS-NI)	BRIDGE CULV	RV 2000	1	9.0 0.0			88.9 79.8 07-06-2022		
84330 -1	SW SEC 19 TWP 3 RGE 28 W4M TWIN BUTTE WATERTON RIVER BRIDGE ON LOCAL ROAD, 41 KM SE OF PINCHER CREEK	SOUTHERN REGION LETHBRIDGE MD PINCHER CREEK	Unknown Private Organization or UNDEFINED CMA LIVINGSTONE-MACLEOD	SSB LOCAL ROAD WATERTON RIVER (WATERCRS-ST)	MAJOR BRIDGE	RV 1977 1977	2 30.5	3.3 61.0			55.6 50.2 23-08-2022		
84331 -1	SE SEC 20 TWP 8 RGE 1 W4M WALSH BATTLE CREEK BRIDGE ON LOCAL ROAD, 40 KM S OF WALSH	SOUTHERN REGION LETHBRIDGE CT CYPRESS	Alberta Transportation (AIT) UNDEFINED CMA CYPRESS-MEDICINE HAT	SL LOCAL ROAD BATTLE CREEK (WATERCRS-ST)	STANDARD BRIDGE	RV 2022 2022	1 14.0	5.3 14.0	28.0 49.0 62.0		100.0 69.8 03-05-2023		
84332 -1	SW SEC 4 TWP 8 RGE 1 W4M IRVINE GRABURN CREEK BRIDGE ON LOCAL ROAD, 57 KM SE OF IRVINE	SOUTHERN REGION LETHBRIDGE CT CYPRESS	Alberta Transportation (AIT) UNDEFINED CMA CYPRESS-MEDICINE HAT	SL LOCAL ROAD GRABURN CREEK (WATERCRS-ST)	STANDARD BRIDGE	RV 2022 2022	1 14.0	5.3 14.0	28.0 49.0 62.0		88.9 60.1 03-05-2023		
84333 -1	SW SEC 19 TWP 25 RGE 23 W4M BAINTREE WID IRRIGATION CANAL CULVERT ON LOCAL ROAD, 16 KM SW OF ROCKYFORD	SOUTHERN REGION CALGARY CT WHEATLAND	WHEATLAND COUNTY UNDEFINED CMA OLDS-DIDSBURY-THREE	MP LOCAL ROAD WID - IRRIGATION C (WATERCRS-IC)	BRIDGE CULV	IC 2022	1 1500.0	6.5 -10.0			100.0 92.3 31-10-2022		
84334 -1	SW SEC 18 TWP 25 RGE 23 W4M BAINTREE WID IRRIGATION CANAL CULVERT ON LOCAL ROAD, 17 KM SW OF ROCKYFORD	SOUTHERN REGION CALGARY CT WHEATLAND	WHEATLAND COUNTY UNDEFINED CMA OLDS-DIDSBURY-THREE	MP LOCAL ROAD WID - IRRIGATION C (WATERCRS-IC)	BRIDGE CULV	IC 2022	1 1500.0	5.0			100.0 91.1 31-10-2022		
84335 -1	SW SEC 7 TWP 25 RGE 23 W4M BAINTREE WID IRRIGATION CANAL CULVERT ON LOCAL ROAD, 18 KM SW OF ROCKYFORD	SOUTHERN REGION CALGARY CT WHEATLAND	WHEATLAND COUNTY UNDEFINED CMA OLDS-DIDSBURY-THREE	MP LOCAL ROAD WID - IRRIGATION C (WATERCRS-IC)	BRIDGE CULV	IC 2022	1 1800.0	6.1 20.0			100.0 91.7 31-10-2022		
84336 -1	NW SEC 1 TWP 23 RGE 23 W4M GLEICHEN WID IRRIGATION CANAL CULVERT ON LOCAL ROAD, 10 KM NW OF GLEICHEN	SOUTHERN REGION CALGARY CT WHEATLAND	WHEATLAND COUNTY UNDEFINED CMA CARDSTON-SIKSIKA	MP LOCAL ROAD WID - IRRIGATION C (WATERCRS-IC)	BRIDGE CULV	IC 2022	1 1800.0	6.5 45.0			100.0 93.6 31-10-2022		
84337 -1	NW SEC 2 TWP 27 RGE 1 W5M AIRDRIE WATERCOURSE BRIDGE ON PEDESTRIAN TRIAL, 6 KM SW OF AIRDRIE	SOUTHERN REGION CALGARY AIRDRIE	AIRDRIE UNDEFINED CMA AIRDRIE-COCHRANE	TT TRAIL-PED WATERCOURSE (WATERCRS-NI)	STANDARD BRIDGE	FB 2022 2023	1 4.6	2.8 4.6			94.4 93.4 21-07-2023		
84338 -1	NW SEC 2 TWP 27 RGE 1 W5M AIRDRIE WATERCOURSE BRIDGE ON PEDESTRIAN TRIAL, 6 KM SW OF AIRDRIE	SOUTHERN REGION CALGARY AIRDRIE	AIRDRIE UNDEFINED CMA AIRDRIE-COCHRANE	TT TRAIL-PED WATERCOURSE (WATERCRS-NI)	STANDARD BRIDGE	FB 2023 2023	1 4.6	2.8 4.6			94.4 92.1 21-07-2023		
84341 -1	NE SEC 33 TWP 23 RGE 25 W4M STRATHMORE WID IRRIGATION CANAL CULVERT ON LOCAL ROAD, 7 KM SW OF STRATHMORE	SOUTHERN REGION CALGARY CT WHEATLAND	WHEATLAND COUNTY UNDEFINED CMA CHESTERMERE-	SPE;SPE LOCAL ROAD WID - IRRIGATION C (WATERCRS-IC)	BRIDGE CULV	IC 1985	2 3605.0				77.8 79.0 20-04-2024		
84342 -1	SW SEC 13 TWP 4 RGE 18 W4M WARNER WATERCOURSE CULVERT ON LOCAL ROAD, 11 KM W OF WARNER	SOUTHERN REGION LETHBRIDGE CT WARNER	COUNTY OF WARNER NO. 5 UNDEFINED CMA TABER-WARNER	MP;MP;MP LOCAL ROAD TRIBUTARY TO MIDDLE COULEE (WATERCRS-	BRIDGE CULV	RV 2023	4 900.0	8.0 0.0			77.8 80.4 08-11-2023		
84343 -1	NW SEC 16 TWP 9 RGE 22 W4M COALHURST WATERCOURSE BRIDGE ON PEDESTRIAN TRAIL, IN COALHURST	SOUTHERN REGION LETHBRIDGE COALHURST	COALHURST UNDEFINED CMA CARDSTON-SIKSIKA	TT TRAIL-PED WATERCOURSE (WATERCRS-NI)	STANDARD BRIDGE	FB 2010 2010	1 6.1				66.7 82.1 01-12-2023		
84344 -1	SE SEC 21 TWP 9 RGE 22 W4M COALHURST WATERCOURSE BRIDGE ON PEDESTRIAN TRAIL, IN COALHURST	SOUTHERN REGION LETHBRIDGE COALHURST	COALHURST UNDEFINED CMA CARDSTON-SIKSIKA	SSA TRAIL-PED WATERCOURSE (WATERCRS-NI)	MAJOR BRIDGE	FB 2023 2023	1 19.5	2.4 19.5 0.0			100.0 92.3 01-12-2023		
84345 -1	SE SEC 21 TWP 9 RGE 22 W4M COALHURST WATERCOURSE BRIDGE ON PEDESTRIAN TRAIL, IN COALHURST	SOUTHERN REGION LETHBRIDGE COALHURST	COALHURST UNDEFINED CMA CARDSTON-SIKSIKA	SSA TRAIL-PED WATERCOURSE (WATERCRS-NI)	MAJOR BRIDGE	FB 2023 2023	1 6.0	2.4 6.0 0.0			100.0 91.1 01-12-2023		
84347 -1	SW SEC 21 TWP 26 RGE 24 W4M ROCKYFORD WID IRRIGATION CANAL CULVERT ON LOCAL ROAD, 19 KM W OF ROCKYFORD	SOUTHERN REGION CALGARY CT WHEATLAND	WHEATLAND COUNTY UNDEFINED CMA OLDS-DIDSBURY-THREE	MP;MP LOCAL ROAD WID - IRRIGATION C (WATERCRS-IC)	BRIDGE CULV	IC 2023	2 1800.0	5.0			77.8 83.3 19-04-2024		
84362 -1	SW SEC 32 TWP 26 RGE 23 W4M ROCKYFORD WID IRRIGATION CANAL CULVERT ON LOCAL ROAD, 9 KM NW OF ROCKYFORD	SOUTHERN REGION CALGARY CT WHEATLAND	WHEATLAND COUNTY UNDEFINED CMA OLDS-DIDSBURY-THREE	MP LOCAL ROAD WID - IRRIGATION C (WATERCRS-IC)	BRIDGE CULV	IC 1985	1 2000.0	6.5 45.0			88.9 82.3 19-04-2024		


BF	Legal Land Location Structure Name Location Description	Region District Municipality	Managed By CMA Constituency	Span Types Located On Located Over	Structure Type	Usage Yr Built Yr Supstr	No. Spans/Pipes Max Span Pipe Length Dia	Clear Rdwy Nom Length Skew	Single (t) Semi (t) Train (t)	Stru Suff Rat. Insp Date	% Theor VCL On	Deck Height Theor VCL Over
84367 -1	SE SEC 23 TWP 9 RGE 3 W5M LUNDBRECK WATERCOURSE CULVERT ON LOCAL ROAD, 29 KM NW OF LUNDBRECK	SOUTHERN REGION LETHBRIDGE MD PINCHER CREEK	M.D. OF PINCHER CREEK NO. UNDEFINED CMA LIVINGSTONE-MACLEOD	MP LOCAL ROAD WATERCOURSE (WATERCRS-NI)	BRIDGE CULV	RV 2024	1 1800.0	6.5 4.0		100.0 93.4 15-10-2024		
84369 -1	NW SEC 11 TWP 9 RGE 20 W4M COALDALE SMR IRRIGATION CANAL BRIDGE ON PEDESTRIAN TRAIL, IN COALDALE	SOUTHERN REGION LETHBRIDGE COALDALE	COALDALE UNDEFINED CMA TABER-WARNER	SSF TRAIL-PED SMR - IRRIGATION C (WATERCRS-IC)	MAJOR BRIDGE	IC 2003 2003	1 8.5	1.4 8.5 0.0		50.0 74.6 07-11-2024		
84370 -1	SE SEC 11 TWP 9 RGE 20 W4M COALDALE SMR IRRIGATION CANAL BRIDGE ON PEDESTRIAN TRAIL, IN COALDALE	SOUTHERN REGION LETHBRIDGE COALDALE	COALDALE UNDEFINED CMA TABER-WARNER	SSF TRAIL-PED SMR - IRRIGATION C (WATERCRS-IC)	MAJOR BRIDGE	IC 2003 2003	1 8.5	1.4 8.5 0.0		66.7 80.9 07-11-2024		
84371 -1	NE SEC 10 TWP 9 RGE 20 W4M COALDALE SMR IRRIGATION CANAL BRIDGE ON PEDESTRIAN TRAIL, IN COALDALE	SOUTHERN REGION LETHBRIDGE COALDALE	COALDALE UNDEFINED CMA TABER-WARNER	SSF TRAIL-PED SMR - IRRIGATION C (WATERCRS-IC)	MAJOR BRIDGE	IC 2015 2015	1 12.2	12.2		88.9 91.5 07-11-2024		
84372 -1	NE SEC 3 TWP 27 RGE 1 W5M AIRDRIE WATERCOURSE BRIDGE ON PEDESTRIAN TRAIL, IN AIRDRIE	SOUTHERN REGION CALGARY AIRDRIE	AIRDRIE UNDEFINED CMA AIRDRIE-COCHRANE	TT TRAIL-PED WATERCOURSE (WATERCRS-NI)	MAJOR BRIDGE	PS 2024 2024	5 2.8	2.5 11.8		94.4 94.6 12-12-2024		
84502 E-1	SE SEC 19 TWP 12 RGE 5 W4M HIGHWAY 1 OVER 13 AVENUE SE INTERCHANGE, AT MEDICINE HAT	SOUTHERN REGION LETHBRIDGE MEDICINE HAT	Alberta Transportation (AIT) CMA23 CYPRESS-MEDICINE HAT	WG 1:21 R1 10.073 25099:02 R1 0.096, 25099:02 L1 0.099	MAJOR BRIDGE	GS 2004 2004	1 39.4	12.4 39.4 0.0	28.0 49.0 62.0	72.2 58.2 29-05-2024		6.1
84502 W-2	SE SEC 19 TWP 12 RGE 5 W4M MEDICINE HAT HIGHWAY 1 OVER 13 AVENUE SE INTERCHANGE, AT MEDICINE HAT	SOUTHERN REGION LETHBRIDGE MEDICINE HAT	Alberta Transportation (AIT) CMA23 CYPRESS-MEDICINE HAT	WG 1:21 L1 10.060 25099:02 R1 0.108, 25099:02 L1 0.112	MAJOR BRIDGE	GS 2004 2004	1 39.4	12.4 39.4 0.0	28.0 49.0 62.0	72.2 59.8 29-05-2024		5.5
84502 ZE1-3	SE SEC 19 TWP 12 RGE 5 W4M MEDICINE HAT	SOUTHERN REGION LETHBRIDGE MEDICINE HAT	Alberta Transportation (AIT) CMA23 CYPRESS-MEDICINE HAT	1:21 R1 9.556 1:21 R1 9.556	SIGN TRUSS STRU CTURE	1995				77.8 29-05-2024		
84502 ZW1-4NW	SEC 17 TWP 12 RGE 5 W4M MEDICINE HAT HIGHWAY 1 OVER 13 AVENUE SE INTERCHANGE, AT MEDICINE HAT	SOUTHERN REGION LETHBRIDGE MEDICINE HAT	Alberta Transportation (AIT) CMA23 CYPRESS-MEDICINE HAT	1:21 L1 10.624 1:21 L1 10.624	SIGN TRUSS STRU CTURE	1995				77.8 29-05-2024		
84504 -1	SW SEC 20 TWP 21 RGE 13 W4M MILLICENT IRRIGATION CANAL CULVERT ON LOCAL ROAD NEAR MILLICENT	SOUTHERN REGION LETHBRIDGE CT NEWELL	COUNTY OF NEWELL UNDEFINED CMA BROOKS-MEDICINE HAT	MP;MP LOCAL ROAD TRIBUTARY TO MATZHIWIN CREEK	BRIDGE CULV	RV 2001	2 2700.0	11.0 24.0		77.8 72.4 28-11-2020		3.5
84506 -2	SW SEC 18 TWP 4 RGE 25 W4M CARDSTON ENV IRRIGATION CANAL BRIDGE ON LOCAL ROAD, 16 KM NW OF CARDSTON	SOUTHERN REGION LETHBRIDGE BLOOD #148	Alberta Transportation (AIT) UNDEFINED CMA CARDSTON-SIKSIKA	SL LOCAL ROAD ENV - IRRIGATION C (WATERCRS-IC)	MAJOR BRIDGE	IC 2016 2016	3 6.3	5.3 18.8 62.0	28.0 49.0 62.0	88.9 71.6 22-08-2024		
84507 -1	SE SEC 7 TWP 5 RGE 24 W4M ST. MARY RESERVOIR ENV IRRIGATION CANAL STRUCTURE ON LOCAL ROAD NEAR STAND OFF	SOUTHERN REGION LETHBRIDGE CT CARDSTON	Alberta Transportation (AIT) UNDEFINED CMA CARDSTON-SIKSIKA	CS LOCAL ROAD ENV - IRRIGATION C (WATERCRS-IC)	MAJOR BRIDGE	IC 2002 2002	1 8.2	4.9 8.2 62.0	28.0 49.0 62.0	77.8 62.6 22-08-2024		
84509 -1	NW SEC 12 TWP 2 RGE 28 W4M MOUNTAIN VIEW ENV IRRIGATION CANAL CULVERT ON LOCAL ROAD, 5 KM SW OF MOUNTAIN VIEW	SOUTHERN REGION LETHBRIDGE CT CARDSTON	Alberta Transportation (AIT) UNDEFINED CMA CARDSTON-SIKSIKA	FP LOCAL ROAD ENV - IRRIGATION C (WATERCRS-IC)	BRIDGE CULV	IC 1975	1 1375.0	5.0 0.0		55.6 55.8 23-08-2023		
84511 -1	SW SEC 35 TWP 2 RGE 27 W4M MOUNTAIN VIEW ENV IRRIGATION CANAL CULVERT ON LOCAL ROAD, 9 KM NE OF MOUNTAIN VIEW	SOUTHERN REGION LETHBRIDGE CT CARDSTON	Alberta Transportation (AIT) UNDEFINED CMA CARDSTON-SIKSIKA	MP;MP LOCAL ROAD EID - IRRIGATION C (WATERCRS-IC)	BRIDGE CULV	IC 1990	2 1400.0	3.0 0.0		77.8 78.7 23-08-2023		
84512 -1	SE SEC 32 TWP 13 RGE 28 W4M STavely ENV IRRIGATION CANAL CULVERT ON LOCAL ROAD, 13 KM SW OF STAVELY	SOUTHERN REGION LETHBRIDGE MD WILLOW CREEK	Alberta Transportation (AIT) UNDEFINED CMA LIVINGSTONE-MACLEOD	RPE;RPE;RPE LOCAL ROAD ENV - PINE COULEE (WATERCRS-IC)	BRIDGE CULV	IC 1998	3 2095.0	4.5 0.0		88.9 82.8 22-06-2023		
84513 -1	SE SEC 32 TWP 13 RGE 28 W4M ENV IRRIGATION CANAL STRUCTURE ON PROVINCIAL HIGHWAY 527 NEA STAVELY	SOUTHERN REGION LETHBRIDGE MD WILLOW CREEK	Alberta Transportation (AIT) CMA26 LIVINGSTONE-MACLEOD	RPE;RPE;RPE 527:02 C1 1.129 ENV - PINE COULEE (WATERCRS-IC)	BRIDGE CULV	IC 2002	3 2095.0	9.1 30.0		88.9 80.2 20-01-2023		
84514 -1	SE SEC 33 TWP 13 RGE 28 W4M STAVELY ENV IRRIGATION CANAL CULVERT ON LOCAL ROAD, 12 KM SW OF STAVELY	SOUTHERN REGION LETHBRIDGE MD WILLOW CREEK	Alberta Transportation (AIT) UNDEFINED CMA LIVINGSTONE-MACLEOD	RPE;RPE;RPE LOCAL ROAD ENV - PINE COULEE (WATERCRS-IC)	BRIDGE CULV	IC 1998	3 2095.0	9.5 0.0		77.8 76.9 22-06-2023		
84516 -1	SE SEC 7 TWP 21 RGE 11 W4M PRINCESS L SANDHILL C BRIDGE ON LOCAL ROAD NEAR PRINCESS	SOUTHERN REGION LETHBRIDGE CT NEWELL	Alberta Transportation (AIT) UNDEFINED CMA BROOKS-MEDICINE HAT	XT LOCAL ROAD,TRAIL-PED ON 50000 FB LITTLE SANDHILL CREEK (WATERCRS-ST)	MAJOR BRIDGE	FB 1995 1995	1 16.7	1.7 16.7		66.7 56.3 04-09-2024		
84517 -1	NE SEC 15 TWP 16 RGE 28 W4M Nanton PROVINCIAL HIGHWAY 553 OVER GOLF PATH NEAR NANTON	SOUTHERN REGION LETHBRIDGE NANTON	Alberta Transportation (AIT) CMA27 LIVINGSTONE-MACLEOD	SCA 533:04 C1 1.030 TRAIL-PED Golf Path	BRIDGE CULV	TR 2003	1 3150.0	9.0		88.9 85.4 20-01-2023		3.1
84520 -2	SW SEC 4 TWP 7 RGE 20 W4M RAYMOND IRRIGATION CANAL STRUCTURE ON LOCAL ROAD NEAR RAYMOND	SOUTHERN REGION LETHBRIDGE CT WARNER	COUNTY OF WARNER NO. 5 UNDEFINED CMA TABER-WARNER	MP MUNICIPAL ROAD RID - IRRIGATION C (WATERCRS-IC)	BRIDGE CULV	IC 2004	1 2000.0	7.0 0.0		55.6 58.2 22-12-2021		3.9
84521 -1	SW SEC 35 TWP 16 RGE 24 W4M VULCAN SNAKE CREEK STRUCTURE ON LOCAL ROAD NEAR VULCAN	SOUTHERN REGION LETHBRIDGE CT VULCAN	VULCAN COUNTY UNDEFINED CMA CARDSTON-SIKSIKA	MP MUNICIPAL ROAD TRIBUTARY TO SNAKE CREEK (WATERCRS-	BRIDGE CULV	RV 2004	1 1800.0	9.0		77.8 77.9 24-10-2024		

		<div>Transportation Infrastructure Management System</div> <div>Bridge Structures Report</div> <div>All 'IN SERVICE' Structures - Sorted By: File Number</div>										2025/03/06	
												Page 729 of 772	
BF	Legal Land Location Structure Name Location Description	Region District Municipality	Managed By CMA Constituency	Span Types Located On Located Over	Structure Type	Usage Yr Built Yr Supstr	No. Spans Pipes Max Span Length Max Pipe Dia	Clear Rdwy Nom Length Skew	Single (t) Semi (t) Train (t)	Stru Suff Insp	Rat. % Rat. % Date	Theor VCL On Meas VCL On	Deck Height Theor VCL Over Meas VCL Over
84522 -1	NW SEC 28 TWP 8 RGE 1 W5M COWLEY LOCAL ROAD OVER WATERCOURSE NEAR COELY	SOUTHERN REGION LETHBRIDGE MD PINCHER CREEK	M.D. OF PINCHER CREEK NO. UNDEFINED CMA LIVINGSTONE-MACLEOD	MP MUNICIPAL ROAD WATERCOURSE (WATERCRS-NI)	BRIDGE CULV	RV 2003	1 1800.0	9.3 -30.0			33.3 60.2 14-05-2024		
84523 -1	NE SEC 11 TWP 17 RGE 17 W4M Bow City CATTLEPASS CULVERT ON HWY 539 NEAR BOW CITY	SOUTHERN REGION LETHBRIDGE CT VULCAN	Alberta Transportation (AIT) CMA23 CARDSTON-SIKSIKA	MP 539:02 C1 28.970 TRAIL-ANIMAL	BRIDGE CULV	SP 2005	1 2200.0	16.9			88.9 84.8 25-01-2023		
84525 -1	SW SEC 5 TWP 17 RGE 24 W4M VULCAN HWY 534 OVER GOLF COURSE UNDERPASS AT VULCAN	SOUTHERN REGION LETHBRIDGE VULCAN	Alberta Transportation (AIT) CMA25 CARDSTON-SIKSIKA	BPR 534:02 C1 16.377 VULCAN GOLF COURSE UNDERPASS, TRAIL-	BRIDGE CULV	PS 2006	1 2400.0	90.0			88.9 85.4 01-02-2023		
84526 -1	SW SEC 6 TWP 5 RGE 25 W4M GLENWOOD PROVINCIAL HIGHWAY 505 OVER DRAIN NEAR GLENWOOD	SOUTHERN REGION LETHBRIDGE BLOOD #148	Alberta Transportation (AIT) CMA25 CARDSTON-SIKSIKA	MP 505:02 C1 42.092 TRIBUTARY TO BELLY RIVER (WATERCRS-ST)	BRIDGE CULV	RV 1993	1 1600.0	10.2 40.0			88.9 54.6 25-01-2022		3.1
84528 -1	NW SEC 7 TWP 5 RGE 24 W4M Standoff SM BRIDGE OVER IRRIGATION CANAL ON LOCAL ROAD NEAR GLENWOOD	SOUTHERN REGION LETHBRIDGE BLOOD #148	Alberta Transportation (AIT) UNDEFINED CMA CARDSTON-SIKSIKA	SM MUNICIPAL ROAD IRRIGATION C (WATERCRS-IC)	STANDARD BRIDGE	SD 1990 1990	1 6.0	5.6 6.0 0.0	28.0 49.0 62.0		77.8 72.6 10-06-2022		6.5
84529 Z-1	SW SEC 4 TWP 1 RGE 15 W4M COUTTS SIGN STRUCTURE ON HWY 04 AT COUTTS (CUSTOMS)	SOUTHERN REGION LETHBRIDGE COUTTS	Alberta Transportation (AIT) CMA24 TABER-WARNER	4:02 L1 0.130 4:02 L1 0.130	SIGN TRUSS STRU CTURE	2002					88.9 22-08-2023		
84533 -1	NW SEC 32 TWP 4 RGE 22 W4M MAGRATH WATERCOURSE BRIDGE ON LOCAL ROAD NEAR MAGRATH	SOUTHERN REGION LETHBRIDGE CT CARDSTON	CARDSTON COUNTY UNDEFINED CMA CARDSTON-SIKSIKA	MP MUNICIPAL ROAD 2ND ORDER TRIBUTARY TO POTHOLE CREEK	BRIDGE CULV	RV 2005	1 2200.0	8.6 45.0			88.9 84.3 20-06-2021		7.7
84535 -1	NE SEC 1 TWP 11 RGE 11 W4M BOW ISLAND LOCAL ROAD BRIDGE OVER WATERCOURSE NEAR BOW ISLAND	SOUTHERN REGION LETHBRIDGE BOW ISLAND	COUNTY OF FORTY MILE NO. UNDEFINED CMA TABER-WARNER	HC LOCAL ROAD WATERCOURSE (WATERCRS-NI)	STANDARD BRIDGE	RV 2005 2005	1 8.5	5.8 8.5	30.1 52.8 75.4		50.0 60.8 21-09-2023		
84536 W-1	NE SEC 17 TWP 12 RGE 5 W4M MEDICINE HAT HWY 1 OVER DUNMORE ROAD INTERCHANGE IN MEDICINE HAT	SOUTHERN REGION LETHBRIDGE MEDICINE HAT	Alberta Transportation (AIT) CMA23 CYPRESS-MEDICINE HAT	WG 1:21 L1 11.554 1:21 L1 11.554	MAJOR BRIDGE	GS 2014 2014	1 49.0	12.8 49.0 -42.0	28.0 49.0 62.0		83.3 65.8 29-05-2024		
84536 E-2	NE SEC 17 TWP 12 RGE 5 W4M MEDICINE HAT HWY 1 OVER DUNMORE ROAD INTERCHANGE IN MEDICINE HAT	SOUTHERN REGION LETHBRIDGE MEDICINE HAT	Alberta Transportation (AIT) CMA23 CYPRESS-MEDICINE HAT	WG 1:21 R1 11.553 LOCAL ROAD	MAJOR BRIDGE	GS 2014 2014	1 49.0	12.8 49.0 -42.0	28.0 49.0 62.0		83.3 65.8 29-05-2024		5.2
84536 ZW-3	NE SEC 17 TWP 12 RGE 5 W4M DUNMORE ROAD EXIT WB ON TCH DUNMORE ROAD BRIDGE OVER HWY1 AT MEDICINE HAT	SOUTHERN REGION LETHBRIDGE MEDICINE HAT	Alberta Transportation (AIT) CMA23 CYPRESS-MEDICINE HAT	1:21 L1 11.669 1:21 L1 11.669	SPACE TRUSS (CA NTILEVER) STRUC TURE	2014					77.8 29-05-2024		
84536 ZE-4	NE SEC 17 TWP 12 RGE 5 W4M DUNMORE ROAD EXIT EB ON TCH DUNMORE ROAD BRIDGE OVER HWY1 AT MEDICINE HAT	SOUTHERN REGION LETHBRIDGE MEDICINE HAT	Alberta Transportation (AIT) CMA23 CYPRESS-MEDICINE HAT	1:21 R1 11.505 1:21 R1 11.505	POLE STRUCTURE (CANTILEVER)	2014					83.3 29-05-2024		
84542 -1	NE SEC 35 TWP 13 RGE 3 W5M NANTON WATERCOURSE CULVERT ON LOCAL ROAD NEAR COLEMAN	SOUTHERN REGION LETHBRIDGE MD RANCHLAND	M.D. OF RANCHLAND NO. 66 UNDEFINED CMA LIVINGSTONE-MACLEOD	MP;MP LOCAL ROAD WESTRUP CREEK (WATERCRS-ST)	BRIDGE CULV	RV 2013	2 3000.0	7.0 17.0			88.9 82.8 06-11-2023		
84543 -1	SW SEC 17 TWP 6 RGE 1 W5M PINCHER CREEK STOCKPASS CROSSING UNDER HWY 507:02 NEAR LUNDBRECH	SOUTHERN REGION LETHBRIDGE MD PINCHER CREEK	Alberta Transportation (AIT) CMA26 LIVINGSTONE-MACLEOD	RPE 507:02 C1 20.594 TRAIL-ANIMAL Cattlepass	BRIDGE CULV	SP 1965	1 2125.0	10.3			66.7 67.8 19-09-2022		
84546 -1	NW SEC 36 TWP 12 RGE 4 W5M LONGVIEW WATERCOURSE BRIDGE ON LOCAL ROAD, 70 KM SW OF LONGVIEW	SOUTHERN REGION LETHBRIDGE MD RANCHLAND	M.D. OF RANCHLAND NO. 66 UNDEFINED CMA LIVINGSTONE-MACLEOD	SL LOCAL ROAD WATERCOURSE (WATERCRS-NI)	STANDARD BRIDGE	RV 2021 2021	1 8.0	10.2 8.0	28.0 49.0 62.0		94.4 78.9 03-06-2023		
84549 -1	NW SEC 12 TWP 16 RGE 29 W4M SPRINGHILL CREEK CULVERT LOCATED ON LOCAL ROAD NEAR NANTON	SOUTHERN REGION LETHBRIDGE MD WILLOW CREEK	M.D. OF WILLOW CREEK NO. UNDEFINED CMA LIVINGSTONE-MACLEOD	MP LOCAL ROAD SPRINGHILL CREEK (WATERCRS-ST)	BRIDGE CULV	RV 2011	1 1600.0	8.0 35.0			100.0 97.6 13-10-2021		
84550 -1	SW SEC 17 TWP 19 RGE 28 W4M HIGHRIVER BRIDGE STRUCTURE OVER THE HIGHWOOD RIVER LOCATED ON LOCAL ROAD NEAR HIGH	SOUTHERN REGION CALGARY CT FOOTHILLS	FOOTHILLS COUNTY UNDEFINED CMA LIVINGSTONE-MACLEOD	WG LOCAL ROAD HIGHWOOD RIVER (WATERCRS-ST)	MAJOR BRIDGE	RV 2011 2011	2 60.0	13.4 97.0	28.0 49.0 62.0		83.3 67.4 22-10-2021		
84551 -1	SW SEC 3 TWP 23 RGE 16 W4M WATERCOURSE CULVERT ON HWY 556 NEAR GEM	SOUTHERN REGION LETHBRIDGE CT NEWELL	Alberta Transportation (AIT) CMA23 BROOKS-MEDICINE HAT	MP 556:02 C1 0.315 WATERCOURSE (WATERCRS-NI)	BRIDGE CULV	RV 1971	1 1400.0	10.0 -30.0					
84552 -1	SW SEC 22 TWP 1 RGE 12 W4M COUTTS LOCAL ROAD CULVERT ON DEER CREEK NEAR WRITING ON STONE PROVINCIAL PARK	SOUTHERN REGION LETHBRIDGE CT WARNER	COUNTY OF WARNER NO. 5 UNDEFINED CMA TABER-WARNER	MP LOCAL ROAD DEER CREEK (WATERCRS-ST)	BRIDGE CULV	RV 2010	1 1800.0	8.0 35.0			88.9 85.3 20-10-2022		
84556 -1	SW SEC 16 TWP 19 RGE 28 W4M 498TH AVE G/S OVER HWY 2 NEAR HIGH RIVER LOCAL ROAD G/S AT 498th AVE AND HWY 2 NEAR HIGH RIVER	SOUTHERN REGION CALGARY CT FOOTHILLS	Alberta Transportation (AIT) CMA27 LIVINGSTONE-MACLEOD	NU LOCAL ROAD 2:12 R1 3.252, 2:12 L1 3.244	MAJOR BRIDGE	GS 2012 2012	2 51.0	14.9 95.0 13.0	28.0 49.0 62.0		83.3 69.5 17-11-2023		
84556 ZN-2	NW SEC 9 TWP 19 RGE 28 W4M LOCAL ROAD G/S AT 498th AVE AND HWY 2 NEAR HIGH RIVER LOCAL ROAD G/S AT 498th AVE AND HWY 2 NEAR HIGH RIVER	SOUTHERN REGION CALGARY CT FOOTHILLS	Alberta Transportation (AIT) CMA27 LIVINGSTONE-MACLEOD	2:12 R1 2.509 2:12 R1 2.509	TUBE STRUCTURE	2012					88.9 17-11-2023		6.7

		Transportation Infrastructure Management System Bridge Structures Report All 'IN SERVICE' Structures - Sorted By: File Number										2025/03/06	
												Page 730 of 772	
BF	Legal Land Location Structure Name Location Description	Region District Municipality	Managed By CMA Constituency	Span Types Located On Located Over	Structure Type	Usage Yr Built Yr Supstr	No. Spans Pipes Max Span Length Max Pipe Dia	Clear Rdwy Nom Length Skew	Single (t) Semi (t) Train (t)	Stru Suff Insp	Rat. % Rat. % Date	Theor VCL On Meas VCL On	Deck Height Theor VCL Over Meas VCL Over
84556 ZS-3	SW SEC 16 TWP 19 RGE 28 W4M LOCAL ROAD G/S AT 498th AVE AND HWY 2 NEAR HIGH RIVER LOCAL ROAD G/S AT 498th AVE AND HWY 2 NEAR HIGH RIVER	SOUTHERN REGION CALGARY CT FOOTHILLS	Alberta Transportation (AIT) CMA27 LIVINGSTONE-MACLEOD	2:12 L1 3.828 2:12 L1 3.828	TUBE STRUCTURE	2012					88.9		
84558 -1	SW SEC 9 TWP 3 RGE 16 W4M MILK RIVER CULVERT @ OLD HWY 4 APPROACH OVER WATERCOURSE AT HOFER'S NORTH OF MILK	SOUTHERN REGION LETHBRIDGE CT WARNER	COUNTY OF WARNER NO. 5 UNDEFINED CMA TABER-WARNER	MP LOCAL ROAD WATERCOURSE (WATERCRS-ST)	BRIDGE CULV	RV 2010	1 1600.0	8.0 0.0			55.6 71.7 15-12-2020		6.8
84559 -1	NW SEC 16 TWP 5 RGE 21 W4M MAGRATH CULVERT ON LOCAL ROAD NEAR CARDSTON	SOUTHERN REGION LETHBRIDGE CT CARDSTON	CARDSTON COUNTY UNDEFINED CMA CARDSTON-SIKSIKA	MP LOCAL ROAD WATERCOURSE (WATERCRS-NI)	BRIDGE CULV	RV 1980	1 1800.0	 20.0					
84561 ZS1-1	SE SEC 28 TWP 8 RGE 21 W4M LETHBRIDGE NORTH OF HWY 4 JUNCTION OVER S/B 43 STREET	SOUTHERN REGION LETHBRIDGE LETHBRIDGE	Alberta Transportation (AIT) CMA25 LETHBRIDGE-EAST	4:07 L1 1.972 4:07 L1 1.972	TUBE STRUCTURE	2005					72.2		
84562 ZW1-1	NW SEC 22 TWP 8 RGE 21 W4M LETHBRIDGE EAST OF 43rd STREET OVER HWY 4 W/B	SOUTHERN REGION LETHBRIDGE LETHBRIDGE	Alberta Transportation (AIT) CMA25 LETHBRIDGE-EAST	4:07 R1 1.260 4:07 R1 1.260	TUBE (CANTILEVE R) STRUCTURE	2005					77.8		
84566 -1	NE SEC 31 TWP 24 RGE 10 W5M CANMORE NORDIC CENTRE PEDESTRIAN PATHWAY AT CANMORE NORDIC TRAIL SYSTEM	SOUTHERN REGION CALGARY ID KANANASKIS	Alberta Transportation (AIT) UNDEFINED CMA BANFF-KANANASKIS	PCB LOCAL ROAD TRAIL-PED	BRIDGE CULV	TR 2007	1 2400.0	16.0			77.8 76.3 21-06-2024		2.4
84567 -1	NW SEC 2 TWP 25 RGE 1 W5M WATERCOURSE CULVERT ON PROVINCIAL HIGHWAY 2 NEAR CALGARY WATERCOURSE CULVERT ON PROVINCIAL HIGHWAY 2 NEAR CALGARY	SOUTHERN REGION CALGARY CALGARY	Alberta Transportation (AIT) DEERFOOT/STONEY CALGARY-BHULLAR-MCCALL	BP 2:15 L1 39.879, 2:15 R1 39.772 NOSE CREEK (WATERCRS-ST)	BRIDGE CULV	RV 1990	1 2897.0	22.0			55.6 49.8 23-01-2025		5.6
84568 -1	SE SEC 11 TWP 27 RGE 1 W5M 8TH STREET SW & BAYSIDE BLVD SW 8TH STREET SW & BAYSIDE BLVD SW	SOUTHERN REGION CALGARY AIRDRIE	AIRDRIE UNDEFINED CMA AIRDRIE-COCHRANE	SSA PEDESTRIAN BRIDGE,TRAIL-PED WATERCOURSE (WATERCRS-NI)	MAJOR BRIDGE	FB 2011 2011	1 35.2	2.7 35.2 0.0			61.1 50.4 21-06-2022		8.0
84569 -2	NW SEC 5 TWP 25 RGE 25 W4M STRATHMORE WID IRRIGATION CANAL CULVERT ON LOCAL ROAD, 12 KM NW OF STRATHMORE	SOUTHERN REGION CALGARY CT WHEATLAND	WHEATLAND COUNTY UNDEFINED CMA CHESTERMERE-	MP LOCAL ROAD WID - IRRIGATION C (WATERCRS-IC)	BRIDGE CULV	IC 2014	1 2700.0	8.6 -10.0			44.4 67.1 28-04-2023		
84570 -1	NE SEC 36 TWP 26 RGE 1 W5M AIRDRIE LOCAL ROAD BRIDGE OVER NOSE CREEK IN AIRDRIE	SOUTHERN REGION CALGARY AIRDRIE	AIRDRIE UNDEFINED CMA AIRDRIE-EAST	TT PEDESTRIAN BRIDGE,TRAIL-PED NOSE CREEK (WATERCRS-ST)	STANDARD BRIDGE	FB 1995 1995	1 7.2	2.5 7.2			33.3 38.9 24-05-2024		
84571 -2	NE SEC 1 TWP 27 RGE 1 W5M AIRDRIE NOSE CREEK BRIDGE ON LOCAL ROAD, IN AIRDRIE	SOUTHERN REGION CALGARY AIRDRIE	AIRDRIE UNDEFINED CMA AIRDRIE-EAST	WG PEDESTRIAN TRAIL,TRAIL-PED NOSE CREEK (WATERCRS-ST)	MAJOR BRIDGE	FB 2024 2024	1 12.0	3.0 12.0			94.4 67.7 28-10-2024		
84572 -1	NE SEC 1 TWP 27 RGE 1 W5M AIRDRIE LOCAL ROAD BRIDGE OVER NOSE CREEK IN AIRDRIE	SOUTHERN REGION CALGARY AIRDRIE	AIRDRIE UNDEFINED CMA AIRDRIE-EAST	TT PEDESTRIAN BRIDGE,TRAIL-PED NOSE CREEK (WATERCRS-ST)	STANDARD BRIDGE	FB 1995 1995	1 7.2	2.8 7.2			44.4 47.7 14-03-2024		
84573 -1	NE SEC 1 TWP 27 RGE 1 W5M AIRDRIE LOCAL ROAD BRIDGE OVER NOSE CREEK IN AIRDRIE	SOUTHERN REGION CALGARY AIRDRIE	AIRDRIE UNDEFINED CMA AIRDRIE-EAST	TT PEDESTRIAN BRIDGE,TRAIL-PED NOSE CREEK (WATERCRS-ST)	STANDARD BRIDGE	FB 1995 1995	1 7.2	2.8 7.2			44.4 46.4 14-03-2024		
84574 -2	NW SEC 1 TWP 27 RGE 1 W5M AIRDRIE NOSE CREEK BRIDGE ON PEDESTRIAN TRAIL, IN AIRDRIE	SOUTHERN REGION CALGARY AIRDRIE	AIRDRIE UNDEFINED CMA AIRDRIE-EAST	WG TRAIL-PED NOSE CREEK (WATERCRS-ST)	MAJOR BRIDGE	FB 2023 2023	1 12.0	3.0 12.0			100.0 95.5 13-11-2023		
84575 -2	NE SEC 1 TWP 27 RGE 1 W5M AIRDRIE NOSE CREEK BRIDGE ON PEDESTRIAN TRAIL, IN AIRDRIE	SOUTHERN REGION CALGARY AIRDRIE	AIRDRIE UNDEFINED CMA AIRDRIE-EAST	WG TRAIL-PED NOSE CREEK (WATERCRS-ST)	MAJOR BRIDGE	FB 2023 2023	1 12.0	3.0 12.0			100.0 96.5 13-11-2023		
84576 -1	NE SEC 1 TWP 27 RGE 1 W5M AIRDRIE LOCAL ROAD BRIDGE OVER NOSE CREEK IN AIRDRIE	SOUTHERN REGION CALGARY AIRDRIE	AIRDRIE UNDEFINED CMA AIRDRIE-EAST	TT PEDESTRIAN BRIDGE,TRAIL-PED NOSE CREEK (WATERCRS-ST)	STANDARD BRIDGE	FB 1995 1995	1 7.2	2.9 7.2			44.4 46.4 14-03-2024		
84577 -2	NW SEC 1 TWP 27 RGE 1 W5M AIRDRIE NOSE CREEK BRIDGE ON LOCAL ROAD, IN AIRDRIE	SOUTHERN REGION CALGARY AIRDRIE	AIRDRIE UNDEFINED CMA AIRDRIE-EAST	WG PEDESTRIAN TRAIL,TRAIL-PED NOSE CREEK (WATERCRS-ST)	MAJOR BRIDGE	RV 2024 2024	1 12.0	3.0 12.0			100.0 67.7 28-10-2024		
84578 -2	NW SEC 1 TWP 27 RGE 1 W5M AIRDRIE NOSE CREEK BRIDGE ON PEDESTRIAN TRAIL, IN AIRDRIE	SOUTHERN REGION CALGARY AIRDRIE	AIRDRIE UNDEFINED CMA AIRDRIE-EAST	WG TRAIL-PED NOSE CREEK (WATERCRS-ST)	MAJOR BRIDGE	FB 2023 2023	1 12.0	3.0 12.0			100.0 94.3 13-11-2023		
84579 -2	SW SEC 12 TWP 27 RGE 1 W5M AIRDRIE WATERCOURSE BRIDGE ON PEDESTRIAN TRAIL, IN AIRDRIE	SOUTHERN REGION CALGARY AIRDRIE	SSA UNDEFINED CMA AIRDRIE-EAST	SSA TRAIL-PED NOSE CREEK (WATERCRS-ST)	MAJOR BRIDGE	FB 2017 2017	1 24.8	2.4 24.8			72.2 79.2 02-11-2023		
84580 -1	SW SEC 11 TWP 27 RGE 29 W4M AIRDRIE LOCAL ROAD BRIDGE OVER NOSE CREEK IN AIRDRIE	SOUTHERN REGION CALGARY AIRDRIE	AIRDRIE UNDEFINED CMA AIRDRIE-EAST	TT PEDESTRIAN BRIDGE,TRAIL-PED NOSE CREEK (WATERCRS-ST)	STANDARD BRIDGE	FB 2000 2000	1 7.2	1.4 7.2			61.1 53.3 02-11-2023		
84581 -1	SE SEC 2 TWP 27 RGE 1 W5M AIRDRIE BAYSIDE DRIVE SW	SOUTHERN REGION CALGARY AIRDRIE	SSA UNDEFINED CMA AIRDRIE-COCHRANE	SSA PEDESTRIAN TRAIL,TRAIL-PED WATERCOURSE (WATERCRS-NI)	MAJOR BRIDGE	TR 2011 2011	1 29.1	2.8 29.1			61.1 48.1 02-10-2023		

		Transportation Infrastructure Management System										2025/03/06	
Bridge Structures Report													
All 'IN SERVICE' Structures - Sorted By: File Number													
Page 731 of 772													
BF	Legal Land Location Structure Name Location Description	Region District Municipality	Managed By CMA Constituency	Span Types Located On Located Over	Structure Type	Usage Yr Built Yr Supstr	No. Spans Pipes Max Span Length Max Pipe Dia	Clear Rdwy Nom Length Skew	Single (t) Semi (t) Train (t)	Stru Suff	Rat. % Rat. % Insp Date	Theor VCL On Meas VCL On	Deck Height Theor VCL Over Meas VCL Over
84583 -1	SE SEC 2 TWP 27 RGE 1 W5M AIRDRIE BAYSIDE CIRCE SW	SOUTHERN REGION CALGARY AIRDRIE	AIRDRIE UNDEFINED CMA AIRDRIE-COCHRANE	SSA PEDESTRIAN TRAIL,TRAIL-PED WATERCOURSE (WATERCRS-NI)	MAJOR BRIDGE	FB 2011 2011	1 29.1	2.8 29.1			61.1 48.1 02-10-2023		
84584 -1	SE SEC 2 TWP 27 RGE 1 W5M AIRDRIE BAYSIDE POINT SW	SOUTHERN REGION CALGARY AIRDRIE	AIRDRIE UNDEFINED CMA AIRDRIE-COCHRANE	SSA PEDESTRIAN TRAIL,TRAIL-PED WATERCOURSE (WATERCRS-NI)	MAJOR BRIDGE	FB 2011 2011	1 14.2	2.8 14.2			66.7 50.6 02-10-2023		
84585 -1	SW SEC 14 TWP 14 RGE 2 W5M NANTON WATERCOURSE CULVERT ON HWY 22, 35 KM SW OF NANTON	SOUTHERN REGION LETHBRIDGE MD RANCHLAND	Alberta Transportation (AIT) CMA27 LIVINGSTONE-MACLEOD	SSP 22:08 C1 43.598 WATERCOURSE (WATERCRS-NI)	BRIDGE CULV	RV 2007	1 1500.0	12.2			77.8 72.6 19-08-2024		
84586 -1	NW SEC 18 TWP 14 RGE 20 W4M CARMANGAY LITTLE BOW RIVER BRIDGE ON LOCAL ROAD NEAR CARMANGAY	SOUTHERN REGION LETHBRIDGE CT VULCAN	Alberta Transportation (AIT) UNDEFINED CMA CARDSTON-SIKSIKA	PA LOCAL ROAD LITTLE BOW RIVER (WATERCRS-ST)	STANDARD BRIDGE	RV 2013 1953	1 6.8	5.4 6.8			77.8 66.5 22-06-2023		
84587 -1	SE SEC 13 TWP 24 RGE 10 W5M DEADMANS FLATS PIGEON CREEK BRIDGE ON PED TRAIL NEAR DEADMANS FLATS	SOUTHERN REGION CALGARY MD BIGHORN	M.D. OF BIGHORN NO. 8 UNDEFINED CMA BANFF-KANANASKIS	SSF PEDESTRIAN BRIDGE ON TRAIL,TRAIL-PED PIGEON CREEK (WATERCRS-ST)	MAJOR BRIDGE	FB 2010 2010	1 12.2	12.2			83.3 71.4 05-11-2021		
84588 -1	SW SEC 22 TWP 14 RGE 4 W5M LONGVIEW LVINGSTONE RIVER BRIDGE ON HWY 940, 50 KM SW OF LONGVIEW	SOUTHERN REGION CALGARY ID KANANASKIS	Alberta Transportation (AIT) CMA27 LIVINGSTONE-MACLEOD	PB FORESTRY TRUNK ROAD LIVINGSTONE CREEK (WATERCRS-ST)	MAJOR BRIDGE	RV 2015 2015	1 23.0	8.7 23.0			88.9 71.7 21-07-2022		
84589 -1	SW SEC 12 TWP 10 RGE 27 W4M GRANUM FLUME STRUCTURE OVER WILLOW CREEK NEAR GRANUM	SOUTHERN REGION LETHBRIDGE MD WILLOW CREEK	Alberta Environment (Edmonton) UNDEFINED CMA LIVINGSTONE-MACLEOD	DT IRRIGATION CANAL WILLOW CREEK (WATERCRS-ST)	MAJOR BRIDGE	RV 1987 1987	4 38.0	7.0 152.0 0.0			66.7 64.0 20-10-2021		
84590 -1	SE SEC 14 TWP 24 RGE 25 W4M STRATHMORE WATERCOURSE CULVERT ON LOCAL ROAD NEAR STRATHMORE	SOUTHERN REGION CALGARY STRATHMORE	STRATHMORE UNDEFINED CMA CHESTERMERE-	MP LOCAL ROAD TRIBUTARY TO BOW RIVER (WATERCRS-ST)	BRIDGE CULV	RV 2005	1 1800.0	13.1 -15.0			66.7 67.4 26-09-2023		
84591 -1	NE SEC 14 TWP 24 RGE 25 W4M STRATHMORE WID IRRIGATION CANAL CULVERT ON LOCAL ROAD NEAR STRATHMORE	SOUTHERN REGION CALGARY STRATHMORE	STRATHMORE UNDEFINED CMA CHESTERMERE-	MP;MP LOCAL ROAD WID - IRRIGATION C (WATERCRS-IC)	BRIDGE CULV	IC 1998	2 2700.0	12.6 -50.0			88.9 86.2 13-10-2023		
84592 -1	NE SEC 14 TWP 24 RGE 25 W4M STRATHMORE WID IRRIGATION CANAL BRIDGE ON TRAIL NEAR STRATHMORE	SOUTHERN REGION CALGARY STRATHMORE	STRATHMORE UNDEFINED CMA CHESTERMERE-	SSA PEDESTRIAN TRAIL,TRAIL-PED WID - IRRIGATION C (WATERCRS-IC)	MAJOR BRIDGE	FB 2010 2010	1 25.0	1.8 25.0 0.0			77.8 58.4 13-10-2023		
84593 -1	SW SEC 29 TWP 2 RGE 16 W4M MILK RIVER CATTLEPASS CULVERT ON LOCAL ROAD NEAR MILK RIVER	SOUTHERN REGION LETHBRIDGE CT WARNER	COUNTY OF WARNER NO. 5 UNDEFINED CMA TABER-WARNER	MP LOCAL ROAD TRAIL-ANIMAL	BRIDGE CULV	SP 1985	1 1829.0				77.8 73.7 20-12-2023		
84594 -1	SW SEC 6 TWP 24 RGE 26 W4M CHEADLE WATERCOURSE CULVERT ON LOCAL ROAD NEAR CHEADLE	SOUTHERN REGION CALGARY CT WHEATLAND	WHEATLAND COUNTY UNDEFINED CMA CHESTERMERE-	MP-MP LOCAL ROAD TRIBUTARY TO SERVICEBERRY CREEK	BRIDGE CULV	RV 2010	1 2400.0	8.6 0.0			77.8 76.6 05-12-2019		
84597 -1	NE SEC 36 TWP 18 RGE 29 W4M HIGH RIVER LITTLE BOW RIVER BRIDGE ON LOCAL ROAD NEAR HIGH RIVER	SOUTHERN REGION CALGARY HIGH RIVER	HIGH RIVER UNDEFINED CMA LIVINGSTONE-MACLEOD	SLC LOCAL ROAD LITTLE BOW RIVER (WATERCRS-ST)	MAJOR BRIDGE	RV 2014 2014	1 12.7	7.8 12.7 0.0			88.9 73.2 22-10-2021		
84598 -1	NW SEC 2 TWP 27 RGE 1 W5M AIRDRIE Baywater Rise SW	SOUTHERN REGION CALGARY AIRDRIE	AIRDRIE UNDEFINED CMA AIRDRIE-COCHRANE	SSA PEDESTRIAN BRIDGE,TRAIL-PED IRRIGATION C (WATERCRS-IC)	MAJOR BRIDGE	TR 2011 2011	1 29.2	2.8 29.2			61.1 49.8 03-11-2023		
84599 -1	SW SEC 26 TWP 2 RGE 26 W4M CARDSTON LEE CREEK BRIDGE ON UTILITY CROSSING, 10 KM SW OF CARDSTON	SOUTHERN REGION LETHBRIDGE CT CARDSTON	Alberta Transportation (AIT) UNDEFINED CMA CARDSTON-SIKSIKA	HC LEE CREEK (WATERCRS-ST)	MAJOR BRIDGE	UT 1947 1965	7 9.1	1.8 57.7	28.0 49.0 65.5	38.9 72.8 21-08-2024			
84600 -1	NE SEC 23 TWP 27 RGE 23 W4M ROCKYFORD WATERCOURSE CULVERT ON LOCAL ROAD, 12 KM N OF ROCKYFORD	SOUTHERN REGION CALGARY CT WHEATLAND	WHEATLAND COUNTY UNDEFINED CMA OLDS-DIDSBURY-THREE	MP;MP LOCAL ROAD TRIBUTARY TO ROSEBUD RIVER	BRIDGE CULV	RV 2015	2 2000.0	6.8 16.0			88.9 81.4 12-11-2020		
84601 -1	NW SEC 22 TWP 20 RGE 29 W4M OKOTOKS CPR BRIDGE ON LOCAL ROAD NEAR OKOTOKS	SOUTHERN REGION CALGARY OKOTOKS	OKOTOKS UNDEFINED CMA HIGHWOOD	SLC LOCAL ROAD RAILWAY CPR	MAJOR BRIDGE	RO 2011 2011	3 19.0	14.0 48.5			83.3 64.5 02-12-2021		
85000 -2	NW SEC 12 TWP 56 RGE 24 W4M BON ACCORD WATERCOURSE CULVERT ON HIGHWAY 28, 1 KM WEST OF BON ACCORD	NORTH CENTRAL REGION STONY PLAIN CT STURGEON	Alberta Transportation (AIT) CMA09 MORINVILLE-ST. ALBERT	MP 28:02 C1 24.932 WATERCOURSE (WATERCRS-NI)	BRIDGE CULV	RV 2002	1 2000.0	11.8 27.0			77.8 74.5 11-10-2024		6.8
85007 -1	NW SEC 29 TWP 52 RGE 25 W4M ANTHONY HENDAY DRIVE - 87 Ave. 87 AVENUE OVER ANTHONY HENDAY DRIVE INTERCHANGE, AT EDMONTON	NORTH CENTRAL REGION STONY PLAIN EDMONTON	Alberta Transportation (AIT) ANTHONY HENDAY DRIVE EDMONTON-WEST HENDAY	NU LOCAL ROAD 216:06 R1 18.825, 216:06 L1 18.877	MAJOR BRIDGE	GS 2005 2005	2 51.0	18.2 99.5 16.0	28.0 49.0 62.0	66.7 55.5 19-07-2023			5.6
85007 NR-8	SW SEC 29 TWP 52 RGE 25 W4M AHD (HWY 216) N RAMP TO 87 AVE OVER WHITEMUD N RAMP TO AHD 87 AVENUE OVER ANTHONY HENDAY DRIVE INTERCHANGE, AT EDMONTON	NORTH CENTRAL REGION STONY PLAIN EDMONTON	Alberta Transportation (AIT) ANTHONY HENDAY DRIVE EDMONTON-MCLUNG	NU RAMP 2291-3 C RAMP 2437-3 D	MAJOR BRIDGE	GS 2011 2011	1 25.2	14.1 25.2	28.0 49.0 62.0	77.8 62.6 18-07-2023			
85007 ZN1-9	SW SEC 29 TWP 52 RGE 25 W4M ANTHONY HENDAY DRIVE 87 AVENUE OVER ANTHONY HENDAY DRIVE INTERCHANGE, AT EDMONTON	NORTH CENTRAL REGION STONY PLAIN EDMONTON	Alberta Transportation (AIT) ANTHONY HENDAY DRIVE EDMONTON-MCLUNG	216:06 R1 17.993 216:06 R1 17.993	TUBE STRUCTURE	2012				88.9 18-07-2023			6.3

		Transportation Infrastructure Management System Bridge Structures Report All 'IN SERVICE' Structures - Sorted By: File Number										2025/03/06	
		Page 732 of 772											
BF	Legal Land Location Structure Name Location Description	Region District Municipality	Managed By CMA Constituency	Span Types Located On Located Over	Structure Type	Usage Yr Built Yr Supstr	No. Spans Pipes Max Span Length Max Pipe Dia	Clear Rdwy Nom Length Skew	Single (t) Semi (t) Train (t)	Stru Suff Insp	Rat. % Rat. % Date	Theor VCL On Meas VCL On	Deck Height Theor VCL Over Meas VCL Over
85007 ZN2-	NW SEC 29 TWP 52 RGE 25 W4M ANTHONY HENDAY DRIVE 87 AVENUE OVER ANTHONY HENDAY DRIVE INTERCHANGE, AT EDMONTON	NORTH CENTRAL REGION STONY PLAIN EDMONTON	Alberta Transportation (AIT) ANTHONY HENDAY DRIVE EDMONTON-MCLUNG	RAMP 2437-3 D RAMP 2437-3 D	TUBE STRUCTURE	2012					83.3 18-07-2023		
85007 ZS1-	SW SEC 32 TWP 52 RGE 25 W4M ANTHONY HENDAY DRIVE 87 AVENUE OVER ANTHONY HENDAY DRIVE INTERCHANGE, AT EDMONTON	NORTH CENTRAL REGION STONY PLAIN EDMONTON	Alberta Transportation (AIT) ANTHONY HENDAY DRIVE EDMONTON-WEST HENDAY	216:06 L1 19.851 216:06 L1 19.851	POLE STRUCTURE (CANTILEVER)	2012					83.3 18-07-2023		
85007 ZS2-	SW SEC 32 TWP 52 RGE 25 W4M ANTHONY HENDAY DRIVE 87 AVENUE OVER ANTHONY HENDAY DRIVE INTERCHANGE, AT EDMONTON	NORTH CENTRAL REGION STONY PLAIN EDMONTON	Alberta Transportation (AIT) ANTHONY HENDAY DRIVE EDMONTON-WEST HENDAY	216:06 L1 19.542 216:06 L1 19.542	TUBE STRUCTURE	2012					88.9 18-07-2023		
85007 ZS3-	NW SEC 29 TWP 52 RGE 25 W4M ANTHONY HENDAY DRIVE 87 AVENUE OVER ANTHONY HENDAY DRIVE INTERCHANGE, AT EDMONTON	NORTH CENTRAL REGION STONY PLAIN EDMONTON	Alberta Transportation (AIT) ANTHONY HENDAY DRIVE EDMONTON-WEST HENDAY	RAMP 2437-3 A RAMP 2437-3 A	POLE STRUCTURE (CANTILEVER)	2012					61.1 18-07-2023		6.0
85007 ZE1-	NW SEC 29 TWP 52 RGE 25 W4M ANTHONY HENDAY DRIVE 87 AVENUE OVER ANTHONY HENDAY DRIVE INTERCHANGE, AT EDMONTON	NORTH CENTRAL REGION STONY PLAIN EDMONTON	Alberta Transportation (AIT) ANTHONY HENDAY DRIVE EDMONTON-WEST HENDAY	87 AVENUE NORTHWEST:02 R1 0.134 87 AVENUE NORTHWEST:02 R1 0.134	POLE STRUCTURE (CANTILEVER)	2012					83.3 18-07-2023		6.5
85007 ZW1-	NW SEC 29 TWP 52 RGE 25 W4M ANTHONY HENDAY DRIVE 87 AVENUE OVER ANTHONY HENDAY DRIVE INTERCHANGE, AT EDMONTON	NORTH CENTRAL REGION STONY PLAIN EDMONTON	Alberta Transportation (AIT) ANTHONY HENDAY DRIVE EDMONTON-WEST HENDAY	87 AVENUE NORTHWEST:02 L1 0.829 87 AVENUE NORTHWEST:02 L1 0.829	POLE STRUCTURE (CANTILEVER)	2012					88.9 18-07-2023		
85008 N-1	SW SEC 29 TWP 52 RGE 25 W4M ANTHONY HENDAY DRIVE PROVINCIAL HIGHWAY 216 (ANTHONY HENDAY DRIVE) OVER WHITEMUD DRIVE AT	NORTH CENTRAL REGION STONY PLAIN EDMONTON	Alberta Transportation (AIT) ANTHONY HENDAY DRIVE EDMONTON-MCLUNG	NU 216:06 R1 17.642 WHITEMUD DRIVE:02 R1 0.635, WHITEMUD	MAJOR BRIDGE	GS 2005 2005	2 49.0	16.6 95.0	28.0 49.0 62.0	55.6 33.6 18-07-2023			
85008 S-2	SW SEC 29 TWP 52 RGE 25 W4M ANTHONY HENDAY DRIVE PROVINCIAL HIGHWAY 216 (ANTHONY HENDAY DRIVE) OVER WHITEMUD DRIVE AT	NORTH CENTRAL REGION STONY PLAIN EDMONTON	Alberta Transportation (AIT) ANTHONY HENDAY DRIVE EDMONTON-WEST HENDAY	NU, WG 216:06 L1 17.695 WHITEMUD DRIVE:02 L1 0.665, WHITEMUD	MAJOR BRIDGE	GS 2005 2005	2 49.0	24.0 95.0	28.0 49.0 62.0	55.6 48.5 18-07-2023			
85008 ZN1-3	SW SEC 20 TWP 52 RGE 25 W4M ANTHONY HENDAY DRIVE PROVINCIAL HIGHWAY 216 (ANTHONY HENDAY DRIVE) OVER WHITEMUD DRIVE AT	NORTH CENTRAL REGION STONY PLAIN EDMONTON	Alberta Transportation (AIT) ANTHONY HENDAY DRIVE EDMONTON-MCLUNG	216:06 R1 16.280 216:06 R1 16.280	POLE STRUCTURE (CANTILEVER)	2006					88.9 01-11-2021		6.2
85008 ZN2-4	SW SEC 20 TWP 52 RGE 25 W4M ANTHONY HENDAY DRIVE PROVINCIAL HIGHWAY 216 (ANTHONY HENDAY DRIVE) OVER WHITEMUD DRIVE AT	NORTH CENTRAL REGION STONY PLAIN EDMONTON	Alberta Transportation (AIT) ANTHONY HENDAY DRIVE EDMONTON-MCLUNG	216:06 R1 16.530 216:06 R1 16.530	SIGN TRUSS STRU CTURE	2006					88.9 01-11-2021		6.1
85008 ZE1-9	SE SEC 30 TWP 52 RGE 25 W4M ANTHONY HENDAY DRIVE PROVINCIAL HIGHWAY 216 (ANTHONY HENDAY DRIVE) OVER WHITEMUD DRIVE AT	NORTH CENTRAL REGION STONY PLAIN EDMONTON	Alberta Transportation (AIT) UNDEFINED CMA EDMONTON-WEST HENDAY	LOCAL ROAD LOCAL ROAD	POLE STRUCTURE (CANTILEVER)	2006					83.3 18-07-2023		6.0
85008 ZE2-	SE SEC 30 TWP 52 RGE 25 W4M ANTHONY HENDAY DRIVE PROVINCIAL HIGHWAY 216 (ANTHONY HENDAY DRIVE) OVER WHITEMUD DRIVE AT	NORTH CENTRAL REGION STONY PLAIN EDMONTON	Alberta Transportation (AIT) UNDEFINED CMA EDMONTON-SOUTH WEST	LOCAL ROAD LOCAL ROAD	SIGN TRUSS STRU CTURE	2006					88.9 18-07-2023		6.1
85008 ZE3-	SW SEC 29 TWP 52 RGE 25 W4M ANTHONY HENDAY DRIVE PROVINCIAL HIGHWAY 216 (ANTHONY HENDAY DRIVE) OVER WHITEMUD DRIVE AT	NORTH CENTRAL REGION STONY PLAIN EDMONTON	Alberta Transportation (AIT) ANTHONY HENDAY DRIVE EDMONTON-SOUTH WEST	WHITEMUD DRIVE:02 R1 0.697 WHITEMUD DRIVE:02 R1 0.697	POLE STRUCTURE (CANTILEVER)	2006					88.9 18-07-2023		5.6
85008 ZW1-	SW SEC 29 TWP 52 RGE 25 W4M ANTHONY HENDAY DRIVE PROVINCIAL HIGHWAY 216 (ANTHONY HENDAY DRIVE) OVER WHITEMUD DRIVE AT	NORTH CENTRAL REGION STONY PLAIN EDMONTON	Alberta Transportation (AIT) ANTHONY HENDAY DRIVE EDMONTON-MCLUNG	WHITEMUD DRIVE:02 L1 0.620 WHITEMUD DRIVE:02 L1 0.620	POLE STRUCTURE (CANTILEVER)	2006					88.9 18-07-2023		5.5
85008 ZN3-	NW SEC 20 TWP 52 RGE 25 W4M ANTHONY HENDAY DRIVE PROVINCIAL HIGHWAY 216 (ANTHONY HENDAY DRIVE) OVER WHITEMUD DRIVE AT	NORTH CENTRAL REGION STONY PLAIN EDMONTON	Alberta Transportation (AIT) ANTHONY HENDAY DRIVE EDMONTON-MCLUNG	216:06 R1 17.539 216:06 R1 17.539	TUBE STRUCTURE	2012					83.3 01-11-2021		6.2
85008 ZN4-	NW SEC 20 TWP 52 RGE 25 W4M ANTHONY HENDAY DRIVE PROVINCIAL HIGHWAY 216 (ANTHONY HENDAY DRIVE) OVER WHITEMUD DRIVE AT	NORTH CENTRAL REGION STONY PLAIN EDMONTON	Alberta Transportation (AIT) ANTHONY HENDAY DRIVE EDMONTON-MCLUNG	216:06 R1 17.586 216:06 R1 17.586	TRUSS (CANTILEV ER) STRUCTURE	2012					88.9 18-07-2023		6.0
85008 ZS1-	SW SEC 29 TWP 52 RGE 25 W4M ANTHONY HENDAY DRIVE PROVINCIAL HIGHWAY 216 (ANTHONY HENDAY DRIVE) OVER WHITEMUD DRIVE AT	NORTH CENTRAL REGION STONY PLAIN EDMONTON	Alberta Transportation (AIT) ANTHONY HENDAY DRIVE EDMONTON-WEST HENDAY	216:06 L1 18.456 216:06 L1 18.456	POLE STRUCTURE (CANTILEVER)	2012					72.2 18-07-2023		6.2
85008 ZS3-	SW SEC 29 TWP 52 RGE 25 W4M ANTHONY HENDAY DRIVE PROVINCIAL HIGHWAY 216 (ANTHONY HENDAY DRIVE) OVER WHITEMUD DRIVE AT	NORTH CENTRAL REGION STONY PLAIN EDMONTON	Alberta Transportation (AIT) ANTHONY HENDAY DRIVE EDMONTON-WEST HENDAY	216:06 L1 17.838 216:06 L1 17.838	TRUSS (CANTILEV ER) STRUCTURE	2012					77.8 01-11-2021		6.0
85010 -1	NW SEC 17 TWP 52 RGE 25 W4M Callingwood Road CALLINGWOOD ROAD (62 AVE) OVER PROVINCIAL HIGHWAY 216 (ANTHONY HENDAY	NORTH CENTRAL REGION STONY PLAIN EDMONTON	Alberta Transportation (AIT) ANTHONY HENDAY DRIVE EDMONTON-SOUTH WEST	WG LOCAL ROAD 216:06 L1 15.687, 216:06 R1 15.634	MAJOR BRIDGE	GS 2011 2011	3 45.8	28.9 122.7	66.7 52.0 17-07-2023				
85010 ZN1-2	SW SEC 17 TWP 52 RGE 25 W4M CALLINGWOOD ROAD (62 AVE) OVER PROVINCIAL HIGHWAY 216 (ANTHONY HENDAY	NORTH CENTRAL REGION STONY PLAIN EDMONTON	Alberta Transportation (AIT) ANTHONY HENDAY DRIVE EDMONTON-SOUTH WEST	216:06 R1 14.676 216:06 R1 14.676	POLE STRUCTURE (CANTILEVER)	2011					88.9 17-07-2023		
85010 ZN2-3	SW SEC 17 TWP 52 RGE 25 W4M CALLINGWOOD ROAD (62 AVE) OVER PROVINCIAL HIGHWAY 216 (ANTHONY HENDAY	NORTH CENTRAL REGION STONY PLAIN EDMONTON	Alberta Transportation (AIT) ANTHONY HENDAY DRIVE EDMONTON-SOUTH WEST	216:06 R1 15.168 216:06 R1 15.168	TUBE STRUCTURE	2011					77.8 17-07-2023		

		<div>Transportation Infrastructure Management System</div> <div>Bridge Structures Report</div> <div>All 'IN SERVICE' Structures - Sorted By: File Number</div>										2025/03/06	
												Page 733 of 772	
BF	Legal Land Location Structure Name Location Description	Region District Municipality	Managed By CMA Constituency	Span Types Located On Located Over	Structure Type	Usage Yr Built Yr Supstr	No. Spans Pipes Max Span Length Max Pipe Dia	Clear Rdwy Nom Length Skew	Single (t) Semi (t) Train (t)	Stru Suff Insp	Rat. % Rat. % Date	Theor VCL On Meas VCL On	Deck Height Theor VCL Over Meas VCL Over
85010 ZS1-4 SW SEC 20 TWP 52 RGE 25 W4M		NORTH CENTRAL REGION STONY PLAIN EDMONTON	Alberta Transportation (AIT) ANTHONY HENDAY DRIVE EDMONTON-SOUTH WEST	216:06 L1 16.661	POLE STRUCTURE (CANTILEVER)	2011					83.3		
	CALLINGWOOD ROAD (62 AVE) OVER PROVINCIAL HIGHWAY 216 (ANTHONY HENDAY			216:06 L1 16.661							17-07-2023		
85010 ZS2-5 SW SEC 20 TWP 52 RGE 25 W4M		NORTH CENTRAL REGION STONY PLAIN EDMONTON	Alberta Transportation (AIT) ANTHONY HENDAY DRIVE EDMONTON-SOUTH WEST	216:06 L1 16.461	TUBE STRUCTURE	2011					83.3		
	CALLINGWOOD ROAD (62 AVE) OVER PROVINCIAL HIGHWAY 216 (ANTHONY HENDAY			216:06 L1 16.461							17-07-2023		
85010 ZE-6 NW SEC 17 TWP 52 RGE 25 W4M		NORTH CENTRAL REGION STONY PLAIN EDMONTON	Alberta Transportation (AIT) ANTHONY HENDAY DRIVE EDMONTON-SOUTH WEST	CALLINGWOOD DRIVE:02 R1 0.120	POLE STRUCTURE (CANTILEVER)	2011					83.3		
	CALLINGWOOD ROAD (62 AVE) OVER PROVINCIAL HIGHWAY 216 (ANTHONY HENDAY			CALLINGWOOD DRIVE:02 R1 0.120							17-07-2023		
85010 ZW-7 NW SEC 17 TWP 52 RGE 25 W4M		NORTH CENTRAL REGION STONY PLAIN EDMONTON	Alberta Transportation (AIT) ANTHONY HENDAY DRIVE EDMONTON-MCLUNG	CALLINGWOOD DRIVE:02 L1 0.666	POLE STRUCTURE (CANTILEVER)	2011					66.7		6.4
	CALLINGWOOD ROAD (62 AVE) OVER PROVINCIAL HIGHWAY 216 (ANTHONY HENDAY			CALLINGWOOD DRIVE:02 L1 0.666							17-07-2023		
85011 -1 NW SEC 8 TWP 52 RGE 25 W4M AHD - Lessard Road LESSARD DRIVE OVER PROVINCIAL HIGHWAY 216 (ANTHONY HENDAY DRIVE) AT		NORTH CENTRAL REGION STONY PLAIN EDMONTON	Alberta Transportation (AIT) ANTHONY HENDAY DRIVE EDMONTON-SOUTH WEST	WG LOCAL ROAD	MAJOR BRIDGE	GS 2011	2 50.0	32.8 100.0	28.0 49.0	61.1 42.2			
				216:06 L1 14.093, 216:06 R1 14.051		2011					62.0		
85011 ZN1-2 SE SEC 8 TWP 52 RGE 25 W4M		NORTH CENTRAL REGION STONY PLAIN EDMONTON	Alberta Transportation (AIT) ANTHONY HENDAY DRIVE EDMONTON-SOUTH WEST	216:06 R1 12.631	POLE STRUCTURE (CANTILEVER)	2011					83.3		
	LESSARD DRIVE OVER PROVINCIAL HIGHWAY 216 (ANTHONY HENDAY DRIVE) AT			216:06 R1 12.631							17-07-2023		
85011 ZN2-3 SE SEC 8 TWP 52 RGE 25 W4M		NORTH CENTRAL REGION STONY PLAIN EDMONTON	Alberta Transportation (AIT) ANTHONY HENDAY DRIVE EDMONTON-SOUTH WEST	216:06 R1 13.162	TUBE STRUCTURE	2011					66.7		
	LESSARD DRIVE OVER PROVINCIAL HIGHWAY 216 (ANTHONY HENDAY DRIVE) AT			216:06 R1 13.162							17-07-2023		
85011 ZS2-4 SW SEC 17 TWP 52 RGE 25 W4M		NORTH CENTRAL REGION STONY PLAIN EDMONTON	Alberta Transportation (AIT) ANTHONY HENDAY DRIVE EDMONTON-SOUTH WEST	216:06 L1 14.688	TUBE STRUCTURE	2011					77.8		
	LESSARD DRIVE OVER PROVINCIAL HIGHWAY 216 (ANTHONY HENDAY DRIVE) AT			216:06 L1 14.688							17-07-2023		
85011 ZE-5 NW SEC 8 TWP 52 RGE 25 W4M		NORTH CENTRAL REGION STONY PLAIN EDMONTON	Alberta Transportation (AIT) ANTHONY HENDAY DRIVE EDMONTON-SOUTH WEST	LESSARD ROAD:02 R1 0.314	POLE STRUCTURE (CANTILEVER)	2011					83.3		6.5
	LESSARD DRIVE OVER PROVINCIAL HIGHWAY 216 (ANTHONY HENDAY DRIVE) AT			LESSARD ROAD:02 R1 0.314							17-07-2023		
85011 ZW-6 NW SEC 8 TWP 52 RGE 25 W4M		NORTH CENTRAL REGION STONY PLAIN EDMONTON	Alberta Transportation (AIT) ANTHONY HENDAY DRIVE EDMONTON-SOUTH WEST	LESSARD ROAD:02 L1 0.454	POLE STRUCTURE (CANTILEVER)	2011					77.8		6.5
	LESSARD DRIVE OVER PROVINCIAL HIGHWAY 216 (ANTHONY HENDAY DRIVE) AT			LESSARD ROAD:02 L1 0.454							17-07-2023		
85011 ZS1-7 SW SEC 17 TWP 52 RGE 25 W4M		NORTH CENTRAL REGION STONY PLAIN EDMONTON	Alberta Transportation (AIT) ANTHONY HENDAY DRIVE EDMONTON-SOUTH WEST	216:06 L1 15.219	POLE STRUCTURE (CANTILEVER)	2011					77.8		
	LESSARD DRIVE OVER PROVINCIAL HIGHWAY 216 (ANTHONY HENDAY DRIVE) AT			216:06 L1 15.219							17-07-2023		
85012 N-1 SE SEC 8 TWP 52 RGE 25 W4M ANTHONY HENDAY DRIVE WEDGEWOOD CREEK BRIDGE ON HIGHWAY 216, (ANTHONY HENDAY DRIVE) AT		NORTH CENTRAL REGION STONY PLAIN EDMONTON	Alberta Transportation (AIT) ANTHONY HENDAY DRIVE EDMONTON-SOUTH WEST	NU 216:06 R1 12.857	MAJOR BRIDGE	RV 2005	3 52.0	12.9 135.0	28.0 49.0	50.0 50.0			
				WEDGEWOOD CREEK (WATERCRS-ST)		2005					62.0		
85012 S-2 SE SEC 8 TWP 52 RGE 25 W4M ANTHONY HENDAY DRIVE WEDGEWOOD CREEK BRIDGE ON HIGHWAY 216, (ANTHONY HENDAY DRIVE) AT		NORTH CENTRAL REGION STONY PLAIN EDMONTON	Alberta Transportation (AIT) ANTHONY HENDAY DRIVE EDMONTON-SOUTH WEST	NU 216:06 L1 12.875	MAJOR BRIDGE	RV 2005	3 52.0	12.9 135.0	28.0 49.0	61.1 56.9			
				WEDGEWOOD CREEK (WATERCRS-ST)		2005					62.0		
85013 -1 NW SEC 4 TWP 52 RGE 25 W4M Cameron Heights CAMERON HEIGHTS DRIVE OVER PROVINCIAL HIGHWAY 216 (ANTHONY HENDAY DRIVE)		NORTH CENTRAL REGION STONY PLAIN EDMONTON	Alberta Transportation (AIT) ANTHONY HENDAY DRIVE EDMONTON-SOUTH WEST	WG LOCAL ROAD	MAJOR BRIDGE	GS 2011	2 66.0	24.2 115.0	28.0 49.0	55.6 53.3			
				216:06 L1 11.666, 216:06 R1 11.653		2011					62.0		
85013 ZN1-2 SW SEC 3 TWP 52 RGE 25 W4M		NORTH CENTRAL REGION STONY PLAIN EDMONTON	Alberta Transportation (AIT) ANTHONY HENDAY DRIVE EDMONTON-WHITEMUD	216:06 R1 9.684	SIGN TRUSS STRU CTURE	2011					77.8		
	CAMERON HEIGHTS DRIVE OVER PROVINCIAL HIGHWAY 216 (ANTHONY HENDAY DRIVE)			216:06 R1 9.684							17-07-2023		
85013 ZN2-3 NE SEC 4 TWP 52 RGE 25 W4M		NORTH CENTRAL REGION STONY PLAIN EDMONTON	Alberta Transportation (AIT) ANTHONY HENDAY DRIVE EDMONTON-SOUTH WEST	216:06 R1 10.693	SIGN TRUSS STRU CTURE	2011					83.3		
	CAMERON HEIGHTS DRIVE OVER PROVINCIAL HIGHWAY 216 (ANTHONY HENDAY DRIVE)			216:06 R1 10.693							16-07-2023		
85013 ZS1-4 SE SEC 8 TWP 52 RGE 25 W4M		NORTH CENTRAL REGION STONY PLAIN EDMONTON	Alberta Transportation (AIT) ANTHONY HENDAY DRIVE EDMONTON-SOUTH WEST	216:06 L1 13.086	SIGN TRUSS STRU CTURE	2011					83.3		
	CAMERON HEIGHTS DRIVE OVER PROVINCIAL HIGHWAY 216 (ANTHONY HENDAY DRIVE)			216:06 L1 13.086							17-07-2023		
85013 ZS2-5 SE SEC 8 TWP 52 RGE 25 W4M		NORTH CENTRAL REGION STONY PLAIN EDMONTON	Alberta Transportation (AIT) ANTHONY HENDAY DRIVE EDMONTON-SOUTH WEST	216:06 L1 12.474	SIGN TRUSS STRU CTURE	2011					83.3		
	CAMERON HEIGHTS DRIVE OVER PROVINCIAL HIGHWAY 216 (ANTHONY HENDAY DRIVE)			216:06 L1 12.474							17-07-2023		
85013 ZE1-6 NW SEC 4 TWP 52 RGE 25 W4M		NORTH CENTRAL REGION STONY PLAIN EDMONTON	Alberta Transportation (AIT) ANTHONY HENDAY DRIVE EDMONTON-SOUTH WEST	CAMERON HEIGHTS DRIVE	POLE STRUCTURE (CANTILEVER)	2011					83.3		6.7
	CAMERON HEIGHTS DRIVE OVER PROVINCIAL HIGHWAY 216 (ANTHONY HENDAY DRIVE)			CAMERON HEIGHTS DRIVE							17-07-2023		
85013 ZE2-7 NW SEC 4 TWP 52 RGE 25 W4M		NORTH CENTRAL REGION STONY PLAIN EDMONTON	Alberta Transportation (AIT) ANTHONY HENDAY DRIVE EDMONTON-SOUTH WEST	RAMP 2435-2 B	POLE STRUCTURE (CANTILEVER)	2011					72.2		6.7
	CAMERON HEIGHTS DRIVE OVER PROVINCIAL HIGHWAY 216 (ANTHONY HENDAY DRIVE)			RAMP 2435-2 B							17-07-2023		
85013 ZW1-8NW SEC 4 TWP 52 RGE 25 W4M		NORTH CENTRAL REGION STONY PLAIN EDMONTON	Alberta Transportation (AIT) ANTHONY HENDAY DRIVE EDMONTON-SOUTH WEST	LOCAL ROAD	POLE STRUCTURE (CANTILEVER)	2011					83.3		5.7
	CAMERON HEIGHTS DRIVE OVER PROVINCIAL HIGHWAY 216 (ANTHONY HENDAY DRIVE)			LOCAL ROAD							17-07-2023		

Alberta

Transportation

Transportation Infrastructure Management System


Bridge Structures Report


All 'IN SERVICE' Structures - Sorted By: File Number

2025/03/06


Page 734 of 772


BF	Legal Land Location Structure Name Location Description	Region District Municipality	Managed By CMA Constituency	Span Types Located On Located Over	Structure Type	Usage Yr Built Yr Supstr	No. Spans Pipes Max Span Length Max Pipe Dia	Clear Rdwy Nom Length Skew	Single (t) Semi (t) Train (t)	Stru Suff Insp	Rat. % Rat. % Date	Theor VCL On Meas VCL On	Deck Height Theor VCL Over Meas VCL Over
85014 E-1	SE SEC 4 TWP 52 RGE 25 W4M ANTHONY HENDAY DRIVE OVER NORTH SASKATCHEWAN RIVER NORTH SASKATCHEWAN RIVER STRUCTURE ON PROVINCIAL HIGHWAY 216/ANTHONY	NORTH CENTRAL REGION STONY PLAIN EDMONTON	Alberta Transportation (AIT) ANTHONY HENDAY DRIVE EDMONTON-SOUTH WEST	WG 216:06 L1 10.332 NORTH SASKATCHEWAN RIVER (WATERCRS-	MAJOR BRIDGE	RV 2005 2005	4 100.0	12.9 360.0	28.0 49.0 62.0	50.0 49.8 16-07-2023			
85014 W-2	SW SEC 3 TWP 52 RGE 25 W4M ANOTHONY HENDAY DRIVE OVER NORTH SASKATCHEWAN RIVER NORTH SASKATCHEWAN RIVER STRUCTURE ON PROVINCIAL HIGHWAY 216/ANTHONY	NORTH CENTRAL REGION STONY PLAIN EDMONTON	Alberta Transportation (AIT) ANTHONY HENDAY DRIVE EDMONTON-SOUTH WEST	WG 216:06 R1 10.307 NORTH SASKATCHEWAN RIVER (WATERCRS-	MAJOR BRIDGE	RV 2005 2005	4 100.0	12.9 360.0	28.0 49.0 62.0	55.6 52.3 16-07-2023			33.0
85014 PED-3	SE SEC 4 TWP 52 RGE 25 W4M EDMONTON SUSPENDE PEDESTRIAN BRIDGE BENEATH 85014-1 STRUCTURE	NORTH CENTRAL REGION STONY PLAIN EDMONTON	Alberta Transportation (AIT) ANTHONY HENDAY DRIVE EDMONTON-SOUTH WEST	SSA PEDESTRIAN TRAIL,TRAIL-PED NORTH SASKATCHEWAN RIVER (WATERCRS-	MAJOR BRIDGE	FB 2005 2005	4 100.0	4.0 313.2		61.1 49.0 16-07-2023			20.3
85015 -1	SE SEC 34 TWP 51 RGE 25 W4M EDMONTON TERWILEGAR DRIVE OVER PROVINCIAL HIGHWAY 216 (ANTHONY HENDAY DRIVE) AT	NORTH CENTRAL REGION STONY PLAIN EDMONTON	Alberta Transportation (AIT) ANTHONY HENDAY DRIVE EDMONTON-SOUTH WEST	WG TERWILLEGAR DRIVE:02 R1 0.987, 216:06 R1 8.263, 216:06 L1 8.304	MAJOR BRIDGE	GS 2005 2005	2 46.0	20.8 92.0		61.1 48.7 17-07-2023			
85015 ZS1-2	SE SEC 34 TWP 51 RGE 25 W4M ANTHONY HENDAY DRIVE TERWILEGAR DRIVE OVER PROVINCIAL HIGHWAY 216 (ANTHONY HENDAY DRIVE) AT	NORTH CENTRAL REGION STONY PLAIN EDMONTON	Alberta Transportation (AIT) ANTHONY HENDAY DRIVE EDMONTON-WHITEMUD	TERWILLEGAR DRIVE:02 C1 1.424 TERWILLEGAR DRIVE:02 C1 1.424	SIGN TRUSS STRU CTURE	2006				72.2 17-07-2023			6.5
85015 ZE1-3	SW SEC 3 TWP 52 RGE 25 W4M ANTHONY HENDAY DRIVE TERWILEGAR DRIVE OVER PROVINCIAL HIGHWAY 216 (ANTHONY HENDAY DRIVE) AT	NORTH CENTRAL REGION STONY PLAIN EDMONTON	Alberta Transportation (AIT) ANTHONY HENDAY DRIVE EDMONTON-SOUTH WEST	216:06 L1 10.061 216:06 L1 10.061	POLE STRUCTURE (CANTILEVER)	2006				66.7 16-07-2023			6.3
85015 ZE2-4	NW SEC 34 TWP 51 RGE 25 W4M ANTHONY HENDAY DRIVE TERWILEGAR DRIVE OVER PROVINCIAL HIGHWAY 216 (ANTHONY HENDAY DRIVE) AT	NORTH CENTRAL REGION STONY PLAIN EDMONTON	Alberta Transportation (AIT) ANTHONY HENDAY DRIVE EDMONTON-SOUTH WEST	216:06 L1 9.177 216:06 L1 9.177	SIGN TRUSS STRU CTURE	2006				61.1 17-07-2023			6.4
85015 ZW1-5	SW SEC 26 TWP 51 RGE 25 W4M ANTHONY HENDAY DRIVE TERWILEGAR DRIVE OVER PROVINCIAL HIGHWAY 216 (ANTHONY HENDAY DRIVE) AT	NORTH CENTRAL REGION STONY PLAIN EDMONTON	Alberta Transportation (AIT) ANTHONY HENDAY DRIVE EDMONTON-SOUTH	216:06 R1 6.127 216:06 R1 6.127	POLE STRUCTURE (CANTILEVER)	2006				77.8 18-07-2023			6.2
85015 ZW2-6	NE SEC 27 TWP 51 RGE 25 W4M ANTHONY HENDAY DRIVE TERWILEGAR DRIVE OVER PROVINCIAL HIGHWAY 216 (ANTHONY HENDAY DRIVE) AT	NORTH CENTRAL REGION STONY PLAIN EDMONTON	Alberta Transportation (AIT) ANTHONY HENDAY DRIVE EDMONTON-WHITEMUD	216:06 R1 7.283 216:06 R1 7.283	SIGN TRUSS STRU CTURE	2006				61.1 14-07-2023			
85016 -1	SW SEC 26 TWP 51 RGE 25 W4M 142 STREET (RABBIT HILL ROAD) OVER HWY 216 142 STREET (RABBIT HILL ROAD) OVER PROVINCIAL HIGHWAY 216 (ANTHONY HENDAY	NORTH CENTRAL REGION STONY PLAIN EDMONTON	Alberta Transportation (AIT) ANTHONY HENDAY DRIVE EDMONTON-SOUTH WEST	WG LOCAL ROAD 216:06 L1 6.371, 216:06 R1 6.353	MAJOR BRIDGE	GS 2011 2011	2 65.0	27.6 116.1 19.0	28.0 49.0 62.0	61.1 59.6 14-07-2023			
85016 ZE1-2	SE SEC 34 TWP 51 RGE 25 W4M HWY 216 (ANTHONYHENDAY DRIVE) EB EXIT TO RABBIT HILL ROAD 142 STREET (RABBIT HILL ROAD) OVER PROVINCIAL HIGHWAY 216 (ANTHONY HENDAY	NORTH CENTRAL REGION STONY PLAIN EDMONTON	Alberta Transportation (AIT) ANTHONY HENDAY DRIVE EDMONTON-SOUTH WEST	216:06 L1 7.791 216:06 L1 7.791	POLE STRUCTURE (CANTILEVER)	2009				77.8 14-07-2023			6.0
85016 ZE2-3	NW SEC 26 TWP 51 RGE 25 W4M 142 STREET (RABBIT HILL ROAD) OVER PROVINCIAL HIGHWAY 216 (ANTHONY HENDAY	NORTH CENTRAL REGION STONY PLAIN EDMONTON	Alberta Transportation (AIT) ANTHONY HENDAY DRIVE EDMONTON-SOUTH WEST	216:06 L1 6.743 216:06 L1 6.743	SIGN TRUSS STRU CTURE	2009				77.8 14-07-2023			5.9
85016 ZW1-4	SW SEC 25 TWP 51 RGE 25 W4M HWY 216 (ANTHONYHENDAY DRIVE) WB EXIT TO RABBIT HILL ROAD 142 STREET (RABBIT HILL ROAD) OVER PROVINCIAL HIGHWAY 216 (ANTHONY HENDAY	NORTH CENTRAL REGION STONY PLAIN EDMONTON	Alberta Transportation (AIT) ANTHONY HENDAY DRIVE EDMONTON-RUTHERFORD	216:06 R1 4.809 216:06 R1 4.809	POLE STRUCTURE (CANTILEVER)	2009				77.8 14-07-2023			6.0
85016 ZW2-5	SE SEC 26 TWP 51 RGE 25 W4M HWY 216 (ANTHONYHENDAY DRIVE) WB EXIT TO RABBIT HILL ROAD 142 STREET (RABBIT HILL ROAD) OVER PROVINCIAL HIGHWAY 216 (ANTHONY HENDAY	NORTH CENTRAL REGION STONY PLAIN EDMONTON	Alberta Transportation (AIT) ANTHONY HENDAY DRIVE EDMONTON-SOUTH	216:06 R1 5.452 216:06 R1 5.452	SIGN TRUSS STRU CTURE	2009				44.4 14-07-2023			6.3
85016 ZS1-6	NW SEC 26 TWP 51 RGE 25 W4M 142 ST (RABBIT HILL ROAD) SB EXIT SIGN TO AHD WEST AND EAST 142 STREET (RABBIT HILL ROAD) OVER PROVINCIAL HIGHWAY 216 (ANTHONY HENDAY	NORTH CENTRAL REGION STONY PLAIN EDMONTON	Alberta Transportation (AIT) ANTHONY HENDAY DRIVE EDMONTON-WHITEMUD	LOCAL ROAD LOCAL ROAD	SIGN TRUSS STRU CTURE	2009				83.3 14-07-2023			6.2
85016 ZN1-7	SW SEC 26 TWP 51 RGE 25 W4M 142 STREET (RABBIT HILL ROAD) OVER HWY 216 142 STREET (RABBIT HILL ROAD) OVER PROVINCIAL HIGHWAY 216 (ANTHONY HENDAY	NORTH CENTRAL REGION STONY PLAIN EDMONTON	Alberta Transportation (AIT) ANTHONY HENDAY DRIVE EDMONTON-SOUTH	LOCAL ROAD LOCAL ROAD	POLE STRUCTURE (CANTILEVER)	2009				88.9 14-07-2023			6.5
85016 ZN2-8	SW SEC 26 TWP 51 RGE 25 W4M 142 STREET (RABBIT HILL ROAD) OVER HWY 216 142 STREET (RABBIT HILL ROAD) OVER PROVINCIAL HIGHWAY 216 (ANTHONY HENDAY	NORTH CENTRAL REGION STONY PLAIN EDMONTON	Alberta Transportation (AIT) ANTHONY HENDAY DRIVE EDMONTON-SOUTH	LOCAL ROAD LOCAL ROAD	SIGN TRUSS STRU CTURE	2009				83.3 14-07-2023			6.6
85017 -1	SW SEC 25 TWP 51 RGE 25 W4M ANTHONY HENDAY DRIVE WHITEMUD CREEK CULVERT ON HIGHWAY 216/ANTHONY HENDAY DRIVE, AT EDMONTON	NORTH CENTRAL REGION STONY PLAIN EDMONTON	Alberta Transportation (AIT) ANTHONY HENDAY DRIVE EDMONTON-RUTHERFORD	AP 216:06 R1 4.991, 216:06 L1 4.989 WHITEMUD CREEK (WATERCRS-ST) ,TRAIL-	BRIDGE CULV	RV 2004	1 13300.0	55.6 -5.0		55.6 65.5 14-07-2023			14.1
85017 PED-2	SW SEC 25 TWP 51 RGE 25 W4M ANTHONY HENDAY DRIVE WHITEMUD CREEK PEDESTRIAN WALKWAY ON HWY 216/ANTHONY HENDAY DRIVE, AT	NORTH CENTRAL REGION STONY PLAIN EDMONTON	Alberta Transportation (AIT) ANTHONY HENDAY DRIVE EDMONTON-RUTHERFORD	TSS PEDESTRIAN TRAIL,TRAIL-PED WHITEMUD CREEK (WATERCRS-ST)	MAJOR BRIDGE	FB 2004 2004	7 93.4	3.6 168.4		55.6 46.7 14-07-2023			
85019 -1	NE SEC 30 TWP 51 RGE 24 W4M ANTHONY HENDAY DRIVE 111 ST OVER PROVINCIAL HIGHWAY 216 (ANTHONY HENDAY DRIVE) AT EDMONTON	NORTH CENTRAL REGION STONY PLAIN EDMONTON	Alberta Transportation (AIT) ANTHONY HENDAY DRIVE EDMONTON-SOUTH	NU 111 STREET NORTHWEST:02 L1 0.542, 111 216:06 L1 1.959, 216:06 R1 1.956	MAJOR BRIDGE	GS 2006 2006	2 55.0	21.3 106.0	28.0 49.0 62.0	61.1 51.4 14-07-2023			5.8
85019 ZN1-2	SE SEC 30 TWP 51 RGE 24 W4M ANTHONY HENDAY DRIVE 111 ST OVER PROVINCIAL HIGHWAY 216 (ANTHONY HENDAY DRIVE) AT EDMONTON	NORTH CENTRAL REGION STONY PLAIN EDMONTON	Alberta Transportation (AIT) ANTHONY HENDAY DRIVE EDMONTON-SOUTH	111 STREET NORTHWEST:02 R1 0.271 111 STREET NORTHWEST:02 R1 0.271	TUBE STRUCTURE	2006				88.9 14-07-2023			6.6


		Transportation Infrastructure Management System Bridge Structures Report All 'IN SERVICE' Structures - Sorted By: File Number										2025/03/06	
		Page 735 of 772											
BF	Legal Land Location Structure Name Location Description	Region District Municipality	Managed By CMA Constituency	Span Types Located On Located Over	Structure Type	Usage Yr Built Yr Supstr	No. Spans Pipes Max Span Length Max Pipe Dia	Clear Rdwy Nom Length Skew	Single (t) Semi (t) Train (t)	Stru Suff Insp	Rat. % Rat. % Date	Theor VCL On Meas VCL On	Deck Height Theor VCL Over Meas VCL Over
85019 ZN2-3	NE SEC 30 TWP 51 RGE 24 W4M ANTHONY HENDAY DRIVE 111 ST OVER PROVINCIAL HIGHWAY 216 (ANTHONY HENDAY DRIVE) AT EDMONTON	NORTH CENTRAL REGION STONY PLAIN EDMONTON	Alberta Transportation (AIT) ANTHONY HENDAY DRIVE EDMONTON-SOUTH	111 STREET NORTHWEST:02 R1 0.576 111 STREET NORTHWEST:02 R1 0.576	POLE STRUCTURE (CANTILEVER)	2006					88.9		
										14-07-2023			6.4
85019 ZS2-5	NE SEC 30 TWP 51 RGE 24 W4M ANTHONY HENDAY DRIVE 111 ST OVER PROVINCIAL HIGHWAY 216 (ANTHONY HENDAY DRIVE) AT EDMONTON	NORTH CENTRAL REGION STONY PLAIN EDMONTON	Alberta Transportation (AIT) ANTHONY HENDAY DRIVE EDMONTON-RUTHERFORD	111 STREET NORTHWEST:02 L1 0.777 111 STREET NORTHWEST:02 L1 0.777	POLE STRUCTURE (CANTILEVER)	2006					83.3		
										14-07-2023			6.2
85019 ZS3-6	NE SEC 30 TWP 51 RGE 24 W4M ANTHONY HENDAY DRIVE 111 ST OVER PROVINCIAL HIGHWAY 216 (ANTHONY HENDAY DRIVE) AT EDMONTON	NORTH CENTRAL REGION STONY PLAIN EDMONTON	Alberta Transportation (AIT) ANTHONY HENDAY DRIVE EDMONTON-SOUTH	111 STREET NORTHWEST:02 L1 0.551 111 STREET NORTHWEST:02 L1 0.551	POLE STRUCTURE (CANTILEVER)	2006					88.9		
										14-07-2023			6.2
85019 ZE1-7	NE SEC 30 TWP 51 RGE 24 W4M ANTHONY HENDAY DRIVE 111 ST OVER PROVINCIAL HIGHWAY 216 (ANTHONY HENDAY DRIVE) AT EDMONTON	NORTH CENTRAL REGION STONY PLAIN EDMONTON	Alberta Transportation (AIT) ANTHONY HENDAY DRIVE EDMONTON-SOUTH	216:06 L1 2.511 216:06 L1 2.511	SIGN TRUSS STRU CTURE	2006					83.3		
										14-07-2023			6.7
85019 ZE2-8	NE SEC 30 TWP 51 RGE 24 W4M ANTHONY HENDAY DRIVE 111 ST OVER PROVINCIAL HIGHWAY 216 (ANTHONY HENDAY DRIVE) AT EDMONTON	NORTH CENTRAL REGION STONY PLAIN EDMONTON	Alberta Transportation (AIT) ANTHONY HENDAY DRIVE EDMONTON-SOUTH	RAMP 2438-1 G RAMP 2438-1 G	SIGN TRUSS STRU CTURE	2006					88.9		
										15-07-2023			7.5
85019 ZW2-9	NW SEC 29 TWP 51 RGE 24 W4M ANTHONY HENDAY DRIVE 111 ST OVER PROVINCIAL HIGHWAY 216 (ANTHONY HENDAY DRIVE) AT EDMONTON	NORTH CENTRAL REGION STONY PLAIN EDMONTON	Alberta Transportation (AIT) ANTHONY HENDAY DRIVE EDMONTON-RUTHERFORD	216:06 R1 1.706 216:06 R1 1.706	SIGN TRUSS STRU CTURE	2006					66.7		
										14-07-2023			6.6
85019 ZW3-	NE SEC 30 TWP 51 RGE 24 W4M ANTHONY HENDAY DRIVE 111 ST OVER PROVINCIAL HIGHWAY 216 (ANTHONY HENDAY DRIVE) AT EDMONTON	NORTH CENTRAL REGION STONY PLAIN EDMONTON	Alberta Transportation (AIT) ANTHONY HENDAY DRIVE EDMONTON-RUTHERFORD	RAMP 2438-1 C RAMP 2438-1 C	SIGN TRUSS STRU CTURE	2006					88.9		
										14-07-2023			7.4
85019 ZW1-	NE SEC 29 TWP 51 RGE 24 W4M 111 ST EXIT FROM HWY 216 (ANTHONY HENDAY DRIVE) WB 111 ST OVER PROVINCIAL HIGHWAY 216 (ANTHONY HENDAY DRIVE) AT EDMONTON	NORTH CENTRAL REGION STONY PLAIN EDMONTON	Alberta Transportation (AIT) ANTHONY HENDAY DRIVE EDMONTON-RUTHERFORD	216:06 R1 0.216 216:06 R1 0.216	SIGN TRUSS STRU CTURE	2007					61.1		
										15-07-2023			6.3
85019 ZS1-	NE SEC 30 TWP 51 RGE 24 W4M ANTHONY HENDAY DRIVE 111 ST OVER PROVINCIAL HIGHWAY 216 (ANTHONY HENDAY DRIVE) AT EDMONTON	NORTH CENTRAL REGION STONY PLAIN EDMONTON	Alberta Transportation (AIT) ANTHONY HENDAY DRIVE EDMONTON-RUTHERFORD	111 STREET NORTHWEST:02 L1 0.992 111 STREET NORTHWEST:02 L1 0.992	SIGN TRUSS STRU CTURE	2008					88.9		
										14-07-2023			6.1
85020 E-1	NW SEC 29 TWP 51 RGE 24 W4M ANTHONY HENDAY DRIVE BLACKMUD CREEK BRIDGE ON HIGHWAY 216/ANTHONY HENDAY DRIVE, AT EDMONTON	NORTH CENTRAL REGION STONY PLAIN EDMONTON	Alberta Transportation (AIT) ANTHONY HENDAY DRIVE EDMONTON-SOUTH	CA 216:06 L1 1.523 BLACKMUD CREEK (WATERCRS-ST)	MAJOR BRIDGE	RV 2006 2006	3 41.6	18.7 74.6	28.0 49.0 62.0	83.3 67.7 14-07-2023			
85020 W-2	NW SEC 29 TWP 51 RGE 24 W4M ANTHONY HENDAY DRIVE BLACKMUD CREEK BRIDGE ON HIGHWAY 216/ANTHONY HENDAY DRIVE, AT EDMONTON	NORTH CENTRAL REGION STONY PLAIN EDMONTON	Alberta Transportation (AIT) ANTHONY HENDAY DRIVE EDMONTON-RUTHERFORD	CA 216:06 R1 1.511 BLACKMUD CREEK (WATERCRS-ST)	MAJOR BRIDGE	RV 2006 2006	3 41.6	18.5 74.6	28.0 49.0 62.0	83.3 56.0 14-07-2023			
85020 WR-3	NW SEC 29 TWP 51 RGE 24 W4M ANTHONY HENDAY DRIVE BLACKMUD CREEK BRIDGE ON HIGHWAY 216/ANTHONY HENDAY DRIVE, AT EDMONTON	NORTH CENTRAL REGION STONY PLAIN EDMONTON	Alberta Transportation (AIT) ANTHONY HENDAY DRIVE EDMONTON-RUTHERFORD	CA 216:06 R2 1.519 BLACKMUD CREEK (WATERCRS-ST)	MAJOR BRIDGE	RV 2006 2006	3 41.6	21.5 74.6	28.0 49.0 62.0	72.2 50.3 14-07-2023			
85021 E1-1	NE SEC 29 TWP 51 RGE 24 W4M ANTHONY HENDAY EASTBOUND OVER CONNECTOR TRELLIS STRUCTURE ANTHONY HENDAY DRIVE OVER HIGHWAY 2 INTERCHANGE, AT EDMONTON	NORTH CENTRAL REGION STONY PLAIN EDMONTON	AREL ANTHONY HENDAY DRIVE EDMONTON-SOUTH	TSS 216:06 L1 0.316 RAMP 2423-2 B	MAJOR BRIDGE	GS 2006 2006	1 39.0	12.9 39.0	28.0 49.0 62.0	55.6 45.5 16-07-2023			
85021 E3-2	NW SEC 28 TWP 51 RGE 24 W4M Hwy 216 AH SE - East Bound Over Hwy 2 ANTHONY HENDAY DRIVE OVER HIGHWAY 2 INTERCHANGE, AT EDMONTON	NORTH CENTRAL REGION STONY PLAIN EDMONTON	AREL ANTHONY HENDAY DRIVE EDMONTON-SOUTH	CV 216:06 L1 0.000 2:32 L1 20.291	MAJOR BRIDGE	GS 2006 2006	2 48.0	22.0 96.0	28.0 49.0 62.0	44.4 43.1 16-07-2023			
85021 NW-3	SE SEC 29 TWP 51 RGE 24 W4M ANTHONY HENDAY NW CONNECTOR OVER HWY 2:32 TRELLIS STRUCTURE ANTHONY HENDAY DRIVE OVER HIGHWAY 2 INTERCHANGE, AT EDMONTON	NORTH CENTRAL REGION STONY PLAIN EDMONTON	AREL ANTHONY HENDAY DRIVE EDMONTON-SOUTH	TSS RAMP 2423-2 B 2:32 L1 19.680	MAJOR BRIDGE	GS 2006 2006	1 44.0	13.4 44.0	28.0 49.0 62.0	50.0 44.7 15-07-2023			
85021 ES-4	SE SEC 29 TWP 51 RGE 24 W4M ANTHONY HENDAY SB CONNECTOR OVER HWY2:32 SOUTH TRELLIS STRUC ANTHONY HENDAY DRIVE OVER HIGHWAY 2 INTERCHANGE, AT EDMONTON	NORTH CENTRAL REGION STONY PLAIN EDMONTON	AREL ANTHONY HENDAY DRIVE EDMONTON-SOUTH	TSS RAMP 2423-2 A 2:32 L1 19.490	MAJOR BRIDGE	GS 2006 2006	1 41.5	20.3 41.5	28.0 49.0 62.0	50.0 44.4 17-07-2023			
85021 W1-5	NW SEC 28 TWP 51 RGE 24 W4M HWY 216 (ANTHONY HENDAY SE) WESTBOUND OVER HWY 2 ANTHONY HENDAY DRIVE OVER HIGHWAY 2 INTERCHANGE, AT EDMONTON	NORTH CENTRAL REGION STONY PLAIN EDMONTON	AREL ANTHONY HENDAY DRIVE EDMONTON-MILL WOODS	NU 216:06 R1 0.000 2:32 R1 20.299, 2:32 L1 20.319	MAJOR BRIDGE	GS 2007 2007	2 48.0	12.9 96.0 0.0	28.0 49.0 62.0	66.7 59.5 16-07-2023			
85021 W3-6	NE SEC 29 TWP 51 RGE 24 W4M ANTHONY HENDAY WESTBOUND OVER CONNECTOR TRELLIS STRUCTURE ANTHONY HENDAY DRIVE OVER HIGHWAY 2 INTERCHANGE, AT EDMONTON	NORTH CENTRAL REGION STONY PLAIN EDMONTON	AREL ANTHONY HENDAY DRIVE EDMONTON-RUTHERFORD	TSS 216:06 R1 0.379 RAMP 2423-2 B	MAJOR BRIDGE	GS 2006 2006	1 39.0	12.9 39.0	28.0 49.0 62.0	55.6 48.5 16-07-2023			
85021 WS1-7	NW SEC 28 TWP 51 RGE 24 W4M HWY 216 (ANTHONY HENDAY) WB-SB CONNECTOR OVER HWY 2 EDMONTON ANTHONY HENDAY DRIVE OVER HIGHWAY 2 INTERCHANGE, AT EDMONTON	NORTH CENTRAL REGION STONY PLAIN EDMONTON	AREL ANTHONY HENDAY DRIVE EDMONTON-MILL WOODS	NU RAMP 2423-2 F 2:32 L1 20.372, 2:32 R1 20.355	MAJOR BRIDGE	GS 2007 2007	2 48.0	12.9 96.0 0.0	28.0 49.0 62.0	44.4 47.2 16-07-2023			
85021 WS2-8	NE SEC 29 TWP 51 RGE 24 W4M WB-SB CONNECTOR OVER HWY 216(ANTHONY HENDAY) & CONNECTORS ANTHONY HENDAY DRIVE OVER HIGHWAY 2 INTERCHANGE, AT EDMONTON	NORTH CENTRAL REGION STONY PLAIN EDMONTON	AREL ANTHONY HENDAY DRIVE EDMONTON-RUTHERFORD	WG RAMP 2423-2 F 216:06 L1 0.219, RAMP 2423-2 A, RAMP 2423-2	MAJOR BRIDGE	GS 2007 2007	7 56.9	13.9 300.4	28.0 49.0 62.0	55.6 52.3 15-07-2023			
85021 NE-9	NW SEC 28 TWP 51 RGE 24 W4M HWY 216 (ANTHONY HENDAY) NB-B CONNECTOR OVER HWY 2 EDMONTON ANTHONY HENDAY DRIVE OVER HIGHWAY 2 INTERCHANGE, AT EDMONTON	NORTH CENTRAL REGION STONY PLAIN EDMONTON	AREL ANTHONY HENDAY DRIVE EDMONTON-SOUTH	PJ RAMP 2423-2 H 2:32 R1 19.791	MAJOR BRIDGE	GS 2007 2007	1 73.9	13.4 73.9	28.0 49.0 62.0	55.6 48.0 15-07-2023			


		<div>Transportation Infrastructure Management System</div> <div>Bridge Structures Report</div> <div>All 'IN SERVICE' Structures - Sorted By: File Number</div>										2025/03/06	
												Page 736 of 772	
BF	Legal Land Location Structure Name Location Description	Region District Municipality	Managed By CMA Constituency	Span Types Located On Located Over	Structure Type	Usage Yr Built Yr Supstr	No. Spans Pipes Max Span Length Max Pipe Dia	Clear Rdwy Nom Length Skew	Single (t) Semi (t) Train (t)	Stru Suff Insp	Rat. % Rat. % Date	Theor VCL On Meas VCL On	Deck Height Theor VCL Over Meas VCL Over
85021 E2-10	NE SEC 29 TWP 51 RGE 24 W4M HWY 216 AH -EBL OVER SE RAMP TO HWY 2 ANTHONY HENDAY DRIVE OVER HIGHWAY 2 INTERCHANGE, AT EDMONTON	NORTH CENTRAL REGION STONY PLAIN EDMONTON	AREL ANTHONY HENDAY DRIVE EDMONTON-SOUTH	WG 216:06 L1 0.229 RAMP 2423-2 E	MAJOR BRIDGE	GS 2006 2006	1 44.0	12.9 44.0	28.0 49.0 62.0		61.1 56.6 15-07-2023		
85021 SE-11	NW SEC 28 TWP 51 RGE 24 W4M HWY 216 (ANTHONY HENDAY) SE RAMP OVER HWY 2 IN EDMONTON ANTHONY HENDAY DRIVE OVER HIGHWAY 2 INTERCHANGE, AT EDMONTON	NORTH CENTRAL REGION STONY PLAIN EDMONTON	AREL ANTHONY HENDAY DRIVE EDMONTON-SOUTH	NU RAMP 2423-2 E 2:32 R1 20.019	MAJOR BRIDGE	GS 2007 2007	2 42.3	10.3 84.6	28.0 49.0 62.0		72.2 54.0 15-07-2023		
85021 W2-12	NE SEC 29 TWP 51 RGE 24 W4M HWY 216 (ANTHONY HENDAY) SE RAMP OVER SE RAMP TO HWY 2 EDMONTON ANTHONY HENDAY DRIVE OVER HIGHWAY 2 INTERCHANGE, AT EDMONTON	NORTH CENTRAL REGION STONY PLAIN EDMONTON	AREL ANTHONY HENDAY DRIVE EDMONTON-RUTHERFORD	WG 216:06 R1 0.237 RAMP 2423-2 E	MAJOR BRIDGE	GS 2007 2007	1 44.0	19.5 44.0	28.0 49.0 62.0		77.8 60.7 15-07-2023		
85021 ZN1-	SE SEC 29 TWP 51 RGE 24 W4M ANTHONY HENDAY/GATEWAY BLVD SIGN STRUCTURE ON HWY2 ANTHONY HENDAY DRIVE OVER HIGHWAY 2 INTERCHANGE, AT EDMONTON	NORTH CENTRAL REGION STONY PLAIN EDMONTON	AREL ANTHONY HENDAY DRIVE EDMONTON-SOUTH	2:32 R1 19.054 2:32 R1 19.054	SIGN TRUSS STRU CTURE	2006					88.9 15-07-2023		6.8
85021 ZS2-	NW SEC 28 TWP 51 RGE 24 W4M EDMONTON ANTHONY HENDAY DRIVE OVER HIGHWAY 2 INTERCHANGE, AT EDMONTON	NORTH CENTRAL REGION STONY PLAIN EDMONTON	AREL ANTHONY HENDAY DRIVE EDMONTON-RUTHERFORD	2:32 L1 20.445 2:32 L1 20.445	POLE STRUCTURE (CANTILEVER)	2007					88.9 15-07-2023		6.6
85021 ZE1-	NW SEC 29 TWP 51 RGE 24 W4M ELLERSLIE RD SIGN STRUCTURE ON HWY 216 ANTHONY HENDAY DRIVE OVER HIGHWAY 2 INTERCHANGE, AT EDMONTON	NORTH CENTRAL REGION STONY PLAIN EDMONTON	AREL ANTHONY HENDAY DRIVE EDMONTON-SOUTH	216:06 L1 1.409 216:06 L1 1.409	POLE STRUCTURE (CANTILEVER)	2006					88.9 19-10-2021		6.1
85021 ZE2-	NE SEC 29 TWP 51 RGE 24 W4M ELLERSLIE RD/GATEWAY BLVD SIGN STRUCTURE ON HWY 216 ANTHONY HENDAY DRIVE OVER HIGHWAY 2 INTERCHANGE, AT EDMONTON	NORTH CENTRAL REGION STONY PLAIN EDMONTON	AREL ANTHONY HENDAY DRIVE EDMONTON-SOUTH	216:06 L1 0.703 216:06 L1 0.703	SIGN TRUSS STRU CTURE	2006					88.9 14-07-2023		6.3
85021 ZN2-	SE SEC 29 TWP 51 RGE 24 W4M EDMONTON ANTHONY HENDAY DRIVE OVER HIGHWAY 2 INTERCHANGE, AT EDMONTON	NORTH CENTRAL REGION STONY PLAIN EDMONTON	AREL ANTHONY HENDAY DRIVE EDMONTON-SOUTH	RAMP 2423-2 B RAMP 2423-2 B	SIGN TRUSS STRU CTURE	2006					61.1 15-09-2023		6.8
85021 ZS3-	SE SEC 32 TWP 51 RGE 24 W4M EDMONTON ANTHONY HENDAY DRIVE OVER HIGHWAY 2 INTERCHANGE, AT EDMONTON	NORTH CENTRAL REGION STONY PLAIN EDMONTON	AREL ANTHONY HENDAY DRIVE EDMONTON-RUTHERFORD	RAMP 2423-2 C RAMP 2423-2 C	SIGN TRUSS STRU CTURE	2007					88.9 14-07-2023		6.7
85021 ZW1-	NE SEC 28 TWP 51 RGE 24 W4M GATEWAY BLVD EXIT FRON HWY 216 (ANTHONY HENDAY DRIVE) WB ANTHONY HENDAY DRIVE OVER HIGHWAY 2 INTERCHANGE, AT EDMONTON	NORTH CENTRAL REGION STONY PLAIN EDMONTON	AREL ANTHONY HENDAY DRIVE EDMONTON-MILL WOODS	216:04 R1 22.790 216:04 R1 22.790	SIGN TRUSS STRU CTURE	2007					50.0 13-07-2023		6.5
85021 ZW2-	NE SEC 28 TWP 51 RGE 24 W4M GATEWAY BLVD EXIT FRON HWY 216 (ANTHONY HENDAY DRIVE) WB ANTHONY HENDAY DRIVE OVER HIGHWAY 2 INTERCHANGE, AT EDMONTON	NORTH CENTRAL REGION STONY PLAIN EDMONTON	AREL ANTHONY HENDAY DRIVE EDMONTON-MILL WOODS	216:04 R1 23.010 216:04 R1 23.010	SIGN TRUSS STRU CTURE	2007					72.2 13-07-2023		6.5
85021 ZE3-	NW SEC 28 TWP 51 RGE 24 W4M GATEWAY BLVD EXIT FROM HWY 216 (ANTHONY HENDAY DRIVE) EB ANTHONY HENDAY DRIVE OVER HIGHWAY 2 INTERCHANGE, AT EDMONTON	NORTH CENTRAL REGION STONY PLAIN EDMONTON	AREL ANTHONY HENDAY DRIVE EDMONTON-SOUTH	216:06 L1 0.043 216:06 L1 0.043	SIGN TRUSS STRU CTURE	2007					88.9 15-07-2023		7.1
85021 ZW3-	NW SEC 28 TWP 51 RGE 24 W4M ANTHONY HENDAY WESTBOUND EXIT TO GATEWAY BLVD NORTH ANTHONY HENDAY DRIVE OVER HIGHWAY 2 INTERCHANGE, AT EDMONTON	NORTH CENTRAL REGION STONY PLAIN EDMONTON	AREL ANTHONY HENDAY DRIVE EDMONTON-MILL WOODS	RAMP 2423-2 F RAMP 2423-2 F	SIGN TRUSS STRU CTURE	2007					61.1 13-07-2023		6.6
85021 ZS1-	SE SEC 32 TWP 51 RGE 24 W4M ANTHONY HENDAY EASTBOUND OVER CONNECTOR TRELLIS STRUCTURE ANTHONY HENDAY DRIVE OVER HIGHWAY 2 INTERCHANGE, AT EDMONTON	NORTH CENTRAL REGION STONY PLAIN EDMONTON	AREL ANTHONY HENDAY DRIVE EDMONTON-RUTHERFORD	2:32 L1 21.114 2:32 L1 21.114	SIGN TRUSS STRU CTURE	2012					88.9 15-07-2023		6.4
85022 E-1	NW SEC 28 TWP 51 RGE 24 W4M EDMONTON PROVINCIAL HIGHWAY 216 (ANTHONY HENDAY DRIVE) OVER CPR & PARSONS ROAD IN	NORTH CENTRAL REGION STONY PLAIN EDMONTON	AREL ANTHONY HENDAY DRIVE EDMONTON-SOUTH	NU 216:04 L1 23.294 PARSONS ROAD,RAILWAY CPR	MAJOR BRIDGE	RO 2007 2007	2 27.0	29.9 54.0	28.0 49.0 62.0		83.3 67.2 15-07-2023		
85022 W-2	NW SEC 28 TWP 51 RGE 24 W4M PROVINCIAL HIGHWAY 216 (ANTHONY HENDAY DRIVE) OVER CPR & PARSONS ROAD IN	NORTH CENTRAL REGION STONY PLAIN EDMONTON	AREL ANTHONY HENDAY DRIVE EDMONTON-MILL WOODS	NU 216:04 R1 23.265 PARSONS ROAD,RAILWAY CPR	MAJOR BRIDGE	RO 2007 2007	2 26.8	21.8 53.5 12.0	28.0 49.0 62.0		66.7 47.7 13-07-2023		
85022 NE-3	NW SEC 28 TWP 51 RGE 24 W4M N TO E RAMP PROVINCIAL HIGHWAY 2 TO PROVINCIAL HWY 216 (ANTHONY HENDAY	NORTH CENTRAL REGION STONY PLAIN EDMONTON	AREL ANTHONY HENDAY DRIVE EDMONTON-SOUTH	NU RAMP 2423-2 E PARSONS ROAD,RAILWAY CPR	MAJOR BRIDGE	RO 2007 2007	2 26.6	17.1 53.0	28.0 49.0 62.0		72.2 58.5 15-07-2023		
85023 -1	NW SEC 27 TWP 51 RGE 24 W4M PROVINCIAL HIGHWAY 216 (ANTHONY HENDAY DRIVE) OVER 91 STREET PROVINCIAL HIGHWAY 216 (ANTHONY HENDAY DRIVE) OVER 91 STREET AT EDMONTON	NORTH CENTRAL REGION STONY PLAIN EDMONTON	AREL ANTHONY HENDAY DRIVE EDMONTON-ELLERSLIE	WG LOCAL ROAD RAMP 3169-1 H, 216:04 R1 22.160, 216:04 L1	MAJOR BRIDGE	GS 2007 2007	2 59.4	24.0 115.0	28.0 49.0 62.0		66.7 63.2 13-07-2023		
85023 ZN1-2	NW SEC 27 TWP 51 RGE 24 W4M 91 ST NB EXIT TO HWY 216 (ANTHONY HENDAY DRIVE) PROVINCIAL HIGHWAY 216 (ANTHONY HENDAY DRIVE) OVER 91 STREET AT EDMONTON	NORTH CENTRAL REGION STONY PLAIN EDMONTON	AREL ANTHONY HENDAY DRIVE EDMONTON-ELLERSLIE	LOCAL ROAD LOCAL ROAD	SIGN TRUSS STRU CTURE	2007					61.1 13-07-2023		6.5
85023 ZS1-3	SW SEC 34 TWP 51 RGE 24 W4M 91 ST SB EXIT TO HWY 216 (ANTHONY HENDAY DRIVE) PROVINCIAL HIGHWAY 216 (ANTHONY HENDAY DRIVE) OVER 91 STREET AT EDMONTON	NORTH CENTRAL REGION STONY PLAIN EDMONTON	AREL ANTHONY HENDAY DRIVE EDMONTON-MILL WOODS	LOCAL ROAD LOCAL ROAD	SIGN TRUSS STRU CTURE	2007					61.1 13-07-2023		6.4
85023 ZW1-4	NW SEC 26 TWP 51 RGE 24 W4M HWY 216 (ANTHONY HENDAY DRIVE) WB EXIT TO 91 ST PROVINCIAL HIGHWAY 216 (ANTHONY HENDAY DRIVE) OVER 91 STREET AT EDMONTON	NORTH CENTRAL REGION STONY PLAIN EDMONTON	AREL ANTHONY HENDAY DRIVE EDMONTON-MILL WOODS	216:04 R1 20.423 216:04 R1 20.423	SIGN TRUSS STRU CTURE	2007					77.8 13-07-2023		6.4


BF	Legal Land Location Structure Name Location Description	Region District Municipality	Managed By CMA Constituency	Span Types Located On Located Over	Structure Type	Usage Yr Built Yr Supstr	No. Spans Pipes Max Span Length Max Pipe Dia	Clear Rdwy Nom Length Skew	Single (t) Semi (t) Train (t)	Stru Suff Insp	Rat. % Rat. % Date	Theor VCL On Meas VCL On	Deck Height Theor VCL Over Meas VCL Over
85023	ZW2-5NW SEC 27 TWP 51 RGE 24 W4M HWY 216 (ANTHONY HENDAY DRIVE) WB EXIT TO 91 ST PROVINCIAL HIGHWAY 216 (ANTHONY HENDAY DRIVE) OVER 91 STREET AT EDMONTON	NORTH CENTRAL REGION STONY PLAIN EDMONTON	AREL ANTHONY HENDAY DRIVE EDMONTON-MILL WOODS	216:04 R1 21.477 216:04 R1 21.477	SIGN TRUSS STRU CTURE	2007					77.8 13-07-2023		6.3
85023	ZE1-6 NW SEC 28 TWP 51 RGE 24 W4M HWY 216 (ANTHONY HENDAY DRIVE) EB EXIT TO 91 ST PROVINCIAL HIGHWAY 216 (ANTHONY HENDAY DRIVE) OVER 91 STREET AT EDMONTON	NORTH CENTRAL REGION STONY PLAIN EDMONTON	AREL ANTHONY HENDAY DRIVE EDMONTON-SOUTH	216:04 L1 23.373 216:04 L1 23.373	SIGN TRUSS STRU CTURE	2007					77.8 15-07-2023		6.5
85023	ZE2-7 NE SEC 28 TWP 51 RGE 24 W4M HWY 216 (ANTHONY HENDAY DRIVE) EB EXIT TO 91 ST PROVINCIAL HIGHWAY 216 (ANTHONY HENDAY DRIVE) OVER 91 STREET AT EDMONTON	NORTH CENTRAL REGION STONY PLAIN EDMONTON	AREL ANTHONY HENDAY DRIVE EDMONTON-SOUTH	216:04 L2 23.127 216:04 L2 23.127	SIGN TRUSS STRU CTURE	2007					77.8 13-07-2023		6.3
85023	ZE3-8 NE SEC 28 TWP 51 RGE 24 W4M HWY 216 (ANTHONY HENDAY DRIVE) EB EXIT TO 91 ST PROVINCIAL HIGHWAY 216 (ANTHONY HENDAY DRIVE) OVER 91 STREET AT EDMONTON	NORTH CENTRAL REGION STONY PLAIN EDMONTON	AREL ANTHONY HENDAY DRIVE EDMONTON-SOUTH	216:04 L2 22.665 216:04 L2 22.665	SIGN TRUSS STRU CTURE	2007					61.1 13-07-2023		7.1
85030 -1	SE SEC 22 TWP 102 RGE 7 W4M FORT MACKAY WATERCOURSE CULVERT ON LOCAL ROAD NEAR FORT MACKAY	NORTH CENTRAL REGION FORT MCMURRAY SPM WOOD BUFFALO	REGIONAL MUNICIPALITY OF UNDEFINED CMA FORT MCMURRAY-WOOD	MP;MP LOCAL ROAD WATERCOURSE (WATERCRS-NI)	BRIDGE CULV	RV 1996	2 1800.0	15.0			44.4 48.1 02-02-2023		2.5
85031 -1	NW SEC 34 TWP 102 RGE 7 W4M FORT MACKAY WATERCOURSE CULVERT ON LOCAL ROAD NEAR FORT MACKAY	NORTH CENTRAL REGION FORT MCMURRAY SPM WOOD BUFFALO	REGIONAL MUNICIPALITY OF UNDEFINED CMA FORT MCMURRAY-WOOD	MP LOCAL ROAD WATERCOURSE (WATERCRS-NI)	BRIDGE CULV	RV 1996	1 1800.0	8.0 10.0			55.6 43.4 02-02-2023		2.3
85032 -2	NE SEC 12 TWP 112 RGE 8 W4M FT CHIPEWYAN WATERCOURSE CULVERT ON LOCAL ROAD, 3 KM W OF FT CHIPEWYAN	NORTH CENTRAL REGION FORT MCMURRAY SPM WOOD BUFFALO	REGIONAL MUNICIPALITY OF UNDEFINED CMA FORT MCMURRAY-WOOD	SP;SP;SP LOCAL ROAD WATERCOURSE (WATERCRS-NI)	BRIDGE CULV	RV 2017	3 1200.0	7.5 -5.0			55.6 68.3 02-02-2023		
85033 -1	SE SEC 4 TWP 63 RGE 14 W4M KIKINO WATERCOURSE CULVERT ON LOCAL ROAD, 5 KM SE OF KIKINO	NORTH CENTRAL REGION ATHABASCA KIKINO METIS	Kikino Metis Settlement UNDEFINED CMA FORT MCMURRAY-LAC LA	SP LOCAL ROAD TRIBUTARY TO WHITEFISH CREEK	BRIDGE CULV	RV 2005	1 1200.0	9.0 0.0			66.7 50.6 16-05-2018		
85034 -1	SW SEC 14 TWP 63 RGE 15 W4M KIKINO WATERCOURSE CULVERT ON LOCAL ROAD NEAR KIKINO	NORTH CENTRAL REGION ATHABASCA KIKINO METIS	Kikino Metis Settlement UNDEFINED CMA FORT MCMURRAY-LAC LA	SP LOCAL ROAD TRIBUTARY TO WHITEFISH CREEK	BRIDGE CULV	RV 2000	1 1500.0	7.0			55.6 50.7 16-05-2018		2.5
85035 -2	NE SEC 20 TWP 61 RGE 20 W4M NEWBROOK WATERCOURSE CULVERT ON HWY 63, 5 KM S OF NEWBROOK	NORTH CENTRAL REGION ATHABASCA CT THORHILD	Alberta Transportation (AIT) CMA07 ATHABASCA-BARRHEAD-	MP 63:00 C1 30.257 2ND ORDER TRIBUTARY TO WASKATENAU	BRIDGE CULV	RV 2018	1 2200.0	11.0 40.0			88.9 83.1 24-01-2024		
85038 -1	SW SEC 3 TWP 48 RGE 4 W5M BRETON WATERCOURSE CULVERT ON HWY 616 NEAR BRETON	NORTH CENTRAL REGION STONY PLAIN CT BRAZEAU	Alberta Transportation (AIT) CMA11 DRAYTON VALLEY-DEVON	SP 616:02 C1 27.072 GONIKA CREEK (WATERCRS-ST)	BRIDGE CULV	RV 2017	1 2430.0	10.0 35.0			77.8 71.3 26-06-2024		
85040 -1	NE SEC 20 TWP 51 RGE 24 W4M ELLER/CAL TR ELLERSLIE ROAD OVER CALGARY TRAIL AT EDMONTON	NORTH CENTRAL REGION STONY PLAIN EDMONTON	Alberta Transportation (AIT) ANTHONY HENDAY DRIVE EDMONTON-SOUTH	CV ELLERSLIE ROAD:02 L1 0.092, ELLERSLIE 2:32 L1 18.874, 2:32 R1 18.868	MAJOR BRIDGE	GS 2001 2001	4 33.5	22.8 126.0	28.0 49.0 62.0	50.0 49.7 15-07-2023			
85040	ZS1-5 NW SEC 28 TWP 51 RGE 24 W4M ELLERSLIE RD SIGN STRUCTURE ON HWY 2 ELLERSLIE ROAD OVER CALGARY TRAIL AT EDMONTON	NORTH CENTRAL REGION STONY PLAIN EDMONTON	Alberta Transportation (AIT) ANTHONY HENDAY DRIVE EDMONTON-SOUTH	2:32 L1 19.893 2:32 L1 19.893	POLE STRUCTURE (CANTILEVER)	2006					83.3 15-07-2023		7.0
85040	ZS2-6 SE SEC 29 TWP 51 RGE 24 W4M EDMONTON ELLERSLIE ROAD OVER CALGARY TRAIL AT EDMONTON	NORTH CENTRAL REGION STONY PLAIN EDMONTON	Alberta Transportation (AIT) ANTHONY HENDAY DRIVE EDMONTON-SOUTH	2:32 L1 19.345 2:32 L1 19.345	POLE STRUCTURE (CANTILEVER)	2006					88.9 15-07-2023		6.4
85040	ZS3-7 SE SEC 20 TWP 51 RGE 24 W4M EDMONTON ELLERSLIE ROAD OVER CALGARY TRAIL AT EDMONTON	NORTH CENTRAL REGION STONY PLAIN EDMONTON	Alberta Transportation (AIT) ANTHONY HENDAY DRIVE EDMONTON-SOUTH	2:32 L1 17.650 2:32 R1 17.652	POLE STRUCTURE (CANTILEVER)	2004					83.3 15-07-2023		6.2
85040	ZN1-8 SE SEC 20 TWP 51 RGE 24 W4M ELLER/CAL TR ELLERSLIE ROAD OVER CALGARY TRAIL AT EDMONTON	NORTH CENTRAL REGION STONY PLAIN EDMONTON	Alberta Transportation (AIT) ANTHONY HENDAY DRIVE EDMONTON-SOUTH	2:32 R1 17.407 2:32 R1 17.407	DOUBLE TUBE ASS EMBL Y STRUCTURE	2015					88.9 13-07-2023		6.0
85040	ZN2-9 SE SEC 20 TWP 51 RGE 24 W4M ELLER/CAL TR ELLERSLIE ROAD OVER CALGARY TRAIL AT EDMONTON	NORTH CENTRAL REGION STONY PLAIN EDMONTON	Alberta Transportation (AIT) ANTHONY HENDAY DRIVE EDMONTON-SOUTH	2:32 R1 17.475 2:32 R1 17.475	POLE STRUCTURE (CANTILEVER)	2015					72.2 13-07-2023		6.0
85040	ZN3- SE SEC 20 TWP 51 RGE 24 W4M ELLER/CAL TR ELLERSLIE ROAD OVER CALGARY TRAIL AT EDMONTON	NORTH CENTRAL REGION STONY PLAIN EDMONTON	Alberta Transportation (AIT) ANTHONY HENDAY DRIVE EDMONTON-SOUTH	2:32 R1 17.928 2:32 R1 17.928	DOUBLE TUBE ASS EMBL Y STRUCTURE	2015					83.3 13-07-2023		6.0
85041 -1	NE SEC 21 TWP 53 RGE 17 W5M EDSON WASE CREEK CULVERT ON LOCAL ROAD NEAR EDSON	NORTH CENTRAL REGION EDSON EDSON	EDSON UNDEFINED CMA WEST YELLOWHEAD	FP LOCAL ROAD WASE CK (WATERCRS-NI)	BRIDGE CULV	RV 1980	1 1778.0	13.5			22.2 45.5 29-09-2022		
85042 -1	SE SEC 7 TWP 66 RGE 5 W4M LACOREY WATERCOURSE CULVERT ON LOCAL ROAD, 28 KM N OF LA COREY	NORTH CENTRAL REGION ATHABASCA MD BONNYVILLE	M.D. OF BONNYVILLE NO. 87 UNDEFINED CMA BONNYVILLE-COLD LAKE-ST.	MP LOCAL ROAD WATERCOURSE (WATERCRS-NI)	BRIDGE CULV	RV 2001	1 2200.0	12.6 -20.0			77.8 86.5 02-07-2019		8.9
85043 -1	SW SEC 18 TWP 66 RGE 5 W4M LACOREY GONIKA CREEK BRIDGE ON LOCAL ROAD, 29KM N OF LACOREY	NORTH CENTRAL REGION ATHABASCA MD BONNYVILLE	M.D. OF BONNYVILLE NO. 87 UNDEFINED CMA BONNYVILLE-COLD LAKE-ST.	MP LOCAL ROAD GONIKA CREEK (WATERCRS-ST)	BRIDGE CULV	RV 2003	1 2700.0	14.0					


		Transportation Infrastructure Management System Bridge Structures Report All 'IN SERVICE' Structures - Sorted By: File Number										2025/03/06	
												Page 738 of 772	
BF	Legal Land Location Structure Name Location Description	Region District Municipality	Managed By CMA Constituency	Span Types Located On Located Over	Structure Type	Usage Yr Built Yr Supstr	No. Spans Pipes Max Span Length Max Pipe Dia	Clear Rdwy Nom Length Skew	Single (t) Semi (t) Train (t)	Stru Suff Insp	Rat. % Rat. % Date	Theor VCL On Meas VCL On	Deck Height Theor VCL Over Meas VCL Over
85044 -1	SW SEC 35 TWP 66 RGE 5 W4M LACOREY GONIKA CREEK BRIDGE ON LOCAL ROAD, 43 KM N OF LA COREY	NORTH CENTRAL REGION ATHABASCA MD BONNYVILLE	M.D. OF BONNYVILLE NO. 87 UNDEFINED CMA BONNYVILLE-COLD LAKE-ST.	MP LOCAL ROAD GONIKA CREEK (WATERCRS-ST)	BRIDGE CULV	RV 2003	1 2700.0	 -11.0					
85045 -1	NW SEC 3 TWP 59 RGE 8 W4M BONNYVILLE HORNPILE LK STRUCTURE ON LOCAL ROAD NEAR BONNYVILLE	NORTH CENTRAL REGION ATHABASCA MD BONNYVILLE	M.D. OF BONNYVILLE NO. 87 UNDEFINED CMA BONNYVILLE-COLD LAKE-ST.	SP LOCAL ROAD TRIBUTARY TO ATIMOSWE CREEK	BRIDGE CULV	RV 2003	1 2430.0	8.0 30.0			55.6 70.8 15-08-2023		10.9
85046 -1	NW SEC 8 TWP 52 RGE 23 W4M WMD/CNR OVERPASS (B285) WHITEMUD DRIVE OVER CNR AT EDMONTON	NORTH CENTRAL REGION STONY PLAIN EDMONTON	EDMONTON UNDEFINED CMA EDMONTON-MEADOWS	RB LOCAL ROAD RAILWAY CNR	MAJOR BRIDGE	RO 1997 1998	1 13.9	48.7 13.9	28.0 49.0 62.0		72.2 66.1 22-08-2024		7.1
85047 N-1	SW SEC 17 TWP 53 RGE 25 W4M ANTY HDY/YHT ANTHONY HENDAY DRIVE NB (HWY 216) OVER YELLOWHEAD TRAIL (HWY 16) AT	NORTH CENTRAL REGION STONY PLAIN EDMONTON	AREL ANTHONY HENDAY DRIVE EDMONTON-WEST HENDAY	WG 216:06 R1 24.474 16:16 R1 6.808, 16:16 L1 6.808	MAJOR BRIDGE	GS 1998 1998	2 44.0	16.6 84.0	28.0 49.0 62.0		55.6 50.6 19-07-2023		
85047 S-6	SW SEC 17 TWP 53 RGE 25 W4M ANTY HDY/YHT 1.2 ANTHONY HENDAY DRIVE SB (HWY 216) OVER YELLOWHEAD TRAIL (HWY 16) AT	NORTH CENTRAL REGION STONY PLAIN EDMONTON	NWCGP ANTHONY HENDAY DRIVE EDMONTON-WEST HENDAY	WG 216:08 L1 0.019 16:16 R1 6.773, 16:16 L1 6.773	MAJOR BRIDGE	GS 2011 2011	2 46.0	17.1 91.1	28.0 49.0 62.0		66.7 45.9 01-07-2024		
85047 NW-7	SW SEC 17 TWP 53 RGE 25 W4M ANTY HDY/YHT 1.1 ANTHONY HENDAY DR (HWY 216) NW RAMP OVER YELLOWHEAD TRAIL (HWY 16) IN	NORTH CENTRAL REGION STONY PLAIN EDMONTON	NWCGP ANTHONY HENDAY DRIVE EDMONTON-WEST HENDAY	WG RAMP 4098-3 D 16:16 R1 6.837, 16:16 L1 6.838	MAJOR BRIDGE	GS 2011 2011	2 46.0	8.3 91.1	28.0 49.0 62.0		72.2 58.6 01-07-2024		
85047 SE-8	SW SEC 17 TWP 53 RGE 25 W4M ANTY HDY/YHT 1.3 SE RAMP OF HWY 216 OVER YELLOWHEAD TRAIL (HWY 16) AT EDMONTON	NORTH CENTRAL REGION STONY PLAIN EDMONTON	NWCGP ANTHONY HENDAY DRIVE EDMONTON-WEST HENDAY	WG RAMP 4098-3 F 16:16 R1 6.744, 16:16 L1 6.744	MAJOR BRIDGE	GS 2011 2011	2 46.0	8.3 91.1	28.0 49.0 62.0		72.2 49.8 01-07-2024		
85047 WS1-9	SW SEC 17 TWP 53 RGE 25 W4M ANTY HDY/YHT 1.7 WS RAMP 1 OF HWY 16 OVER EN RAMP OF HWY 16 AT EDMONTON	NORTH CENTRAL REGION STONY PLAIN EDMONTON	NWCGP ANTHONY HENDAY DRIVE EDMONTON-WEST HENDAY	WG RAMP 4098-3 B 216:06 R1 24.497, RAMP 4098-3 G, 216:06 L1	MAJOR BRIDGE	GS 2011 2011	1 58.5	13.9 58.5 45.0	28.0 49.0 62.0		61.1 58.6 30-06-2024		
85047 WS2-	SW SEC 17 TWP 53 RGE 25 W4M ANTY HDY/YHT 1.8 ANTHONY HENDAY DR (HWY 216) WS RAMP 2 OVER ANTHONY HENDAY DR (NBL & SBL)	NORTH CENTRAL REGION STONY PLAIN EDMONTON	NWCGP ANTHONY HENDAY DRIVE EDMONTON-WEST HENDAY	NU RAMP 4098-3 B 216:08 L1 0.284, 216:08 R1 0.275	MAJOR BRIDGE	GS 2011 2011	3 45.4	13.9 124.7	28.0 49.0 62.0		55.6 61.4 01-07-2024		
85047 WS3-	SE SEC 18 TWP 53 RGE 25 W4M ANTY HDY/YHT 1.9 WS RAMP OF HWY 16 OVER YELLOWHEAD TRAIL (HWY 16) AT EDMONTON	NORTH CENTRAL REGION STONY PLAIN EDMONTON	NWCGP ANTHONY HENDAY DRIVE EDMONTON-WEST HENDAY	WG RAMP 4098-3 B 16:16 R1 6.525, 16:16 L1 6.517	MAJOR BRIDGE	GS 2011 2011	2 64.0	13.9 106.7	28.0 49.0 62.0		61.1 46.2 01-07-2024		
85047 EN1-	SE SEC 18 TWP 53 RGE 25 W4M ANTY HDY/YHT 1.4 EN RAMP OF HWY 216 OVER WS RAMP OF HWY 216 AT EDMONTON	NORTH CENTRAL REGION STONY PLAIN EDMONTON	Alberta Transportation (AIT) ANTHONY HENDAY DRIVE EDMONTON-WEST HENDAY	WG RAMP 4098-3 B RAMP 4098-3 F, RAMP 4098-3 A, 216:08 L1	MAJOR BRIDGE	GS 2011 2011	1 40.5	13.9 40.5 45.0	28.0 49.0 62.0		66.7 48.0 01-07-2024		
85047 EN2-	SW SEC 17 TWP 53 RGE 25 W4M ANTY HDY/YHT 1.5 EN RAMP 2 OF HWY 216 OVER ANTHONY HENDAY DR (NBL & SBL) IN EDMONTON	NORTH CENTRAL REGION STONY PLAIN EDMONTON	NWCGP ANTHONY HENDAY DRIVE EDMONTON-WEST HENDAY	NU RAMP 4098-3 G 16:16 R1 6.774, 16:16 L1 6.779	MAJOR BRIDGE	GS 2011 2011	3 44.1	13.9 111.0	28.0 49.0 62.0		66.7 43.8 01-07-2024		
85047 EN3-	SW SEC 17 TWP 53 RGE 25 W4M ANTY HDY/YHT 1.6 EN RAMP 3 OF HWY 216 OVER YELLOWHEAD TRAIL (HWY 16) AT EDMONTON	NORTH CENTRAL REGION STONY PLAIN EDMONTON	NWCGP ANTHONY HENDAY DRIVE EDMONTON-WEST HENDAY	NU RAMP 4098-3 G YELLOWHEAD TRAIL (HWY 16)	MAJOR BRIDGE	GS 2011 2011	2 45.9	13.9 84.4 20.0	28.0 49.0 62.0		66.7 47.6 01-07-2024		
85047 ZN1-	NW SEC 8 TWP 53 RGE 25 W4M ANTY HDY/YHT 1.1 ANTHONY HENDAY DRIVE NB (HWY 216) OVER YELLOWHEAD TRAIL (HWY 16) AT	NORTH CENTRAL REGION STONY PLAIN EDMONTON	NWCGP ANTHONY HENDAY DRIVE EDMONTON-WEST HENDAY	216:06 R1 23.513 216:06 R1 23.513	DOUBLE TUBE ASS EMBL Y STRUCTURE	2011					77.8 01-07-2024		
85047 ZN2-	NW SEC 8 TWP 53 RGE 25 W4M ANTY HDY/YHT 1.1 ANTHONY HENDAY DRIVE NB (HWY 216) OVER YELLOWHEAD TRAIL (HWY 16) AT	NORTH CENTRAL REGION STONY PLAIN EDMONTON	NWCGP ANTHONY HENDAY DRIVE EDMONTON-WEST HENDAY	RAMP 4098-3 D RAMP 4098-3 D	POLE STRUCTURE (CANTILEVER)	2011					72.2 01-07-2024		
85047 ZS1-	SW SEC 20 TWP 53 RGE 25 W4M ANTY HDY/YHT 1.1 ANTHONY HENDAY DRIVE NB (HWY 216) OVER YELLOWHEAD TRAIL (HWY 16) AT	NORTH CENTRAL REGION STONY PLAIN EDMONTON	NWCGP AHD NW EDMONTON-WEST HENDAY	216:08 L1 1.580 216:08 L1 1.580	POLE STRUCTURE (CANTILEVER)	2011					77.8 01-07-2024		
85047 ZS2-	NW SEC 17 TWP 53 RGE 25 W4M ANTY HDY/YHT 1.1 ANTHONY HENDAY DRIVE NB (HWY 216) OVER YELLOWHEAD TRAIL (HWY 16) AT	NORTH CENTRAL REGION STONY PLAIN EDMONTON	NWCGP AHD NW EDMONTON-WEST HENDAY	216:08 L1 0.797 216:08 L1 0.797	DOUBLE TUBE ASS EMBL Y STRUCTURE	2011					77.8 01-07-2024		
85047 ZS3-	SW SEC 17 TWP 53 RGE 25 W4M ANTY HDY/YHT 1.1 ANTHONY HENDAY DRIVE NB (HWY 216) OVER YELLOWHEAD TRAIL (HWY 16) AT	NORTH CENTRAL REGION STONY PLAIN EDMONTON	NWCGP ANTHONY HENDAY DRIVE EDMONTON-WEST HENDAY	RAMP 4098-3 F RAMP 4098-3 F	POLE STRUCTURE (CANTILEVER)	2011					66.7 01-07-2024		
85047 ZE1-	SW SEC 18 TWP 53 RGE 25 W4M ANTY HDY/YHT 1.1 ANTHONY HENDAY DRIVE NB (HWY 216) OVER YELLOWHEAD TRAIL (HWY 16) AT	NORTH CENTRAL REGION STONY PLAIN EDMONTON	NWCGP ANTHONY HENDAY DRIVE EDMONTON-WEST HENDAY	16:16 R1 5.479 16:16 R1 5.479	POLE STRUCTURE (CANTILEVER)	2011					77.8 01-07-2024		
85047 ZE2-	SW SEC 18 TWP 53 RGE 25 W4M ANTY HDY/YHT 1.1 ANTHONY HENDAY DRIVE NB (HWY 216) OVER YELLOWHEAD TRAIL (HWY 16) AT	NORTH CENTRAL REGION STONY PLAIN EDMONTON	NWCGP ANTHONY HENDAY DRIVE EDMONTON-WEST HENDAY	16:16 R1 5.678 16:16 R1 5.678	TUBE STRUCTURE	2005					66.7 01-07-2024		6.0
85047 ZW1-	SE SEC 17 TWP 53 RGE 25 W4M ANTY HDY/YHT 1.1 ANTHONY HENDAY DRIVE NB (HWY 216) OVER YELLOWHEAD TRAIL (HWY 16) AT	NORTH CENTRAL REGION STONY PLAIN EDMONTON	NWCGP UNDEFINED CMA EDMONTON-WEST HENDAY	16:17 L1 0.527 16:17 L1 0.527	POLE STRUCTURE (CANTILEVER)	2011					77.8 01-07-2024		


		<div>Transportation Infrastructure Management System</div> <div>Bridge Structures Report</div> <div>All 'IN SERVICE' Structures - Sorted By: File Number</div>										2025/03/06			
														Page 739 of 772	
BF	Legal Land Location Structure Name Location Description	Region District Municipality	Managed By CMA Constituency	Span Types Located On Located Over	Structure Type	Usage Yr Built Yr Supstr	No. Spans Pipes Max Span Length Max Pipe Dia	Clear Rdwy Nom Length Skew	Single (t) Semi (t) Train (t)	Stru Suff Insp	Rat. % Rat. % Date	Theor VCL On Theor VCL On Meas VCL On	Deck Height Theor VCL Over Meas VCL Over		
85047 ZW3-	SE SEC 17 TWP 53 RGE 25 W4M ANTY HDY/YHT 1.1 ANTHONY HENDAY DRIVE NB (HWY 216) OVER YELLOWHEAD TRAIL (HWY 16) AT	NORTH CENTRAL REGION STONY PLAIN EDMONTON	NWCGP UNDEFINED CMA EDMONTON-WEST HENDAY	16:17 L1 0.128 16:17 L1 0.128	DOUBLE TUBE ASS EMBLY STRUCTURE	2011					77.8 01-07-2024				
85047 ZE3-	SE SEC 18 TWP 53 RGE 25 W4M ANTY HDY/YHT 1.1 ANTHONY HENDAY DRIVE NB (HWY 216) OVER YELLOWHEAD TRAIL (HWY 16) AT	NORTH CENTRAL REGION STONY PLAIN EDMONTON	NWCGP ANTHONY HENDAY DRIVE EDMONTON-WEST HENDAY	RAMP 4098-3 G RAMP 4098-3 G	POLE STRUCTURE (CANTILEVER)	2011					72.2 01-07-2024				
85047 ZW4-	SW SEC 17 TWP 53 RGE 25 W4M ANTY HDY/YHT 1.1 ANTHONY HENDAY DRIVE NB (HWY 216) OVER YELLOWHEAD TRAIL (HWY 16) AT	NORTH CENTRAL REGION STONY PLAIN EDMONTON	NWCGP ANTHONY HENDAY DRIVE EDMONTON-WEST HENDAY	RAMP 4098-3 B RAMP 4098-3 B	POLE STRUCTURE (CANTILEVER)	2011					77.8 01-07-2024				
85048 -1	NW SEC 7 TWP 53 RGE 25 W4M EDMONTON HWY 16 BRIDGE ON LOCAL ROAD, IN EDMONTON	NORTH CENTRAL REGION STONY PLAIN EDMONTON	Alberta Transportation (AIT) ANTHONY HENDAY DRIVE EDMONTON-WEST HENDAY	WG WINTERBURN ROAD:02 L1 0.228, 16:16 L1 4.912, 16:16 R1 4.919 ---	MAJOR BRIDGE	GS 1999 1999	2 39.0	20.7 78.0 9.0	28.0 49.0 62.0		66.7 53.4 19-07-2023				
85048 ZE1-2	NW SEC 12 TWP 53 RGE 26 W4M EDMONTON HWY 16 BRIDGE ON LOCAL ROAD, IN EDMONTON	NORTH CENTRAL REGION STONY PLAIN EDMONTON	Alberta Transportation (AIT) ANTHONY HENDAY DRIVE EDMONTON-WEST HENDAY	16:16 R1 4.007 16:16 R1 4.007	TUBE STRUCTURE	1990					77.8 19-07-2023		9.1		
85048 ZW1-3	SW SEC 18 TWP 53 RGE 25 W4M EDMONTON HWY 16 BRIDGE ON LOCAL ROAD, IN EDMONTON	NORTH CENTRAL REGION STONY PLAIN EDMONTON	Alberta Transportation (AIT) ANTHONY HENDAY DRIVE EDMONTON-WEST HENDAY	16:16 L1 5.705 16:16 L1 5.705	TUBE STRUCTURE	1990					77.8 19-07-2023		6.8		
85049 E-1	NE SEC 20 TWP 51 RGE 24 W4M ELLERSLIE ROAD EB - BLACKMUD CREEK (B289) BLACKMUD CREEK BRIDGE ON LOCAL ROAD NEAR ELLER/BLK CREEK	NORTH CENTRAL REGION STONY PLAIN EDMONTON	EDMONTON UNDEFINED CMA EDMONTON-SOUTH	DBT LOCAL ROAD BLACKMUD CREEK (WATERCRS-ST)	MAJOR BRIDGE	RV 2000 2000	1 38.0	10.4 38.0 20.0	28.0 49.0 62.0		61.1 59.3 07-06-2023				
85049 W-2	SE SEC 29 TWP 51 RGE 24 W4M ELLERSLIE ROAD WB - BLACKMUD CREEK (B376) BLACKMUD CREEK BRIDGE ON LOCAL ROAD NEAR ELLER/BLK CREEK	NORTH CENTRAL REGION STONY PLAIN EDMONTON	EDMONTON UNDEFINED CMA EDMONTON-SOUTH	NU LOCAL ROAD BLACKMUD CREEK (WATERCRS-ST)	MAJOR BRIDGE	RV 2008 2008	1 37.5	10.4 37.5	28.0 49.0 62.0		88.9 74.7 09-06-2023				
85050 -1	NW SEC 8 TWP 53 RGE 25 W4M CNR/ANTY HDY CNR OVER ANTHONY HENDAY DRIVE AT EDMONTON	NORTH CENTRAL REGION STONY PLAIN EDMONTON	EDMONTON ANTHONY HENDAY DRIVE EDMONTON-WEST HENDAY	CC RAILWAY CNR 216:06 L1 23.600, 216:06 R1 23.551,RAILWAY	MAJOR BRIDGE	RU 1998 1998	4 37.5	7.7 123.0 -13.0			88.0 65.2 06-08-2003		5.5		
85051 -2	NE SEC 26 TWP 48 RGE 14 W5M LODGEPOLE WATERCOURSE CULVERT ON LOCAL ROAD, 54 KM W OF LODGEPOLE	NORTH CENTRAL REGION EDSON CT YELLOWHEAD	YELLOWHEAD COUNTY UNDEFINED CMA WEST YELLOWHEAD	SP LOCAL ROAD WATERCOURSE (WATERCRS-NI)	BRIDGE CULV	RV 2002	1 3670.0	12.0 25.0			44.4 63.4 12-01-2023		12.0		
85053 -1	SE SEC 16 TWP 53 RGE 27 W4M SPRUCE GROVE DOG CREEK (TRIBUTARY TO ATIM CREEK) BRIDGE, ON CALAHOO ROAD/NE SERVICE	NORTH CENTRAL REGION STONY PLAIN CT PARKLAND	PARKLAND COUNTY CMA11 LAC STE. ANNE-PARKLAND	MP LOCAL ROAD TRIBUTARY TO ATIM CREEK (WATERCRS-ST)	BRIDGE CULV	RV 2004	1 2200.0	11.0 -24.0			77.8 75.1 02-07-2024		2.6		
85054 -1	SW SEC 17 TWP 51 RGE 7 W5M GONIKA CREEK BRIDGE ON LOCAL ROAD, 20 KM S OF ENTWISTLE GONIKA CREEK BRIDGE ON LOCAL ROAD, 20 KM S OF ENTWISTLE	NORTH CENTRAL REGION STONY PLAIN CT PARKLAND	PARKLAND COUNTY UNDEFINED CMA DRAYTON VALLEY-DEVON	MP LOCAL ROAD TRIBUTARY TO MISHOW CREEK (WATERCRS-	BRIDGE CULV	RV 2002	1 1800.0	9.0 38.0			77.8 78.3 11-06-2024				
85056 -1	SE SEC 3 TWP 52 RGE 4 W5M Highvale Watercourse Culvert on Hwy 627, 19 km W of Jct Hwy 627 & Hwy 770	NORTH CENTRAL REGION STONY PLAIN CT PARKLAND	Alberta Transportation (AIT) CMA12 DRAYTON VALLEY-DEVON	MP:MP 627:02 C1 16.493 WATERCOURSE (WATERCRS-NI)	BRIDGE CULV	RV 2003	2 1800.0	9.0 21.0			77.8 70.3 15-08-2022				
85057 -1	NW SEC 13 TWP 52 RGE 25 W4M WMUD CK PED WHITEMUD CREEK BRIDGE ON LOCAL ROAD NEAR WMUD CREEK PED	NORTH CENTRAL REGION STONY PLAIN EDMONTON	EDMONTON UNDEFINED CMA EDMONTON-WHITEMUD	TT TRAIL-PED ON 50000 FB WHITEMUD CREEK (WATERCRS-ST)	MAJOR BRIDGE	FB 1994 1994	1 24.0	2.0 24.0			88.9 14-11-2007		4.4		
85058 -1	NW SEC 13 TWP 52 RGE 25 W4M WMUD CK PED WHITEMUD CREEK BRIDGE ON LOCAL ROAD NEAR WMUD CREEK PED	NORTH CENTRAL REGION STONY PLAIN EDMONTON	EDMONTON UNDEFINED CMA EDMONTON-RIVERVIEW	TT TRAIL-PED ON 50000 FB WHITEMUD CREEK (WATERCRS-ST)	MAJOR BRIDGE	FB 1994 1994	1 25.0	2.0 25.0			55.6 73.6 30-07-2020		4.2		
85059 -1	SW SEC 12 TWP 52 RGE 25 W4M WMUD CK PED WHITEMUD CREEK BRIDGE ON LOCAL ROAD NEAR WMUD CREEK PED	NORTH CENTRAL REGION STONY PLAIN EDMONTON	EDMONTON UNDEFINED CMA EDMONTON-WHITEMUD	TT TRAIL-PED ON 50000 FB WHITEMUD CK (WATERCRS-NI)	MAJOR BRIDGE	FB 1994 1994	1 27.0	2.5 27.0			77.8 14-11-2007		4.1		
85061 -1	SW SEC 26 TWP 51 RGE 4 W5M KEEPPHILLS WATERCOURSE CULVERT ON LOCAL ROAD, 10 KM NW OF KEEPPHILLS	NORTH CENTRAL REGION STONY PLAIN CT PARKLAND	PARKLAND COUNTY UNDEFINED CMA DRAYTON VALLEY-DEVON	MP LOCAL ROAD TRIBUTARY TO NORTH SASKATCHEWAN	BRIDGE CULV	RV 2003	1 1800.0	10.0 16.0			88.9 84.1 01-06-2021		2.8		
85062 -2	NW SEC 29 TWP 61 RGE 12 W4M MCRAE BUNDER CK CULVERT ON LOCAL ROAD NEAR MCRAE	NORTH CENTRAL REGION ATHABASCA CT ST PAUL	COUNTY OF ST. PAUL NO. 19 UNDEFINED CMA ATHABASCA-BARRHEAD-	MP:MP LOCAL ROAD TRIBUTARY TO WHITEFISH CREEK	BRIDGE CULV	RV 2009	2 2400.0	8.0 18.0			55.6 70.5 29-09-2020				
85063 -1	SW SEC 24 TWP 74 RGE 6 W5M SLAVE LAKE CATTLEPASS CULVERT ON HWY 88, 22 KM N OF SLAVE LAKE	NORTH CENTRAL REGION ATHABASCA MD LESSER SLAVE RVR	Alberta Transportation (AIT) CMA06 LESSER SLAVE LAKE	SP 88:02 C1 19.457 TRAIL-ANIMAL	BRIDGE CULV	SP 1980	1 2100.0	9.4			66.7 71.5 14-11-2023				
85064 -1	NW SEC 10 TWP 52 RGE 4 W5M HIGHVALE WATERCOURSE STRUCTURE ON LOCAL ROAD NEAR HIGHVALE	NORTH CENTRAL REGION STONY PLAIN CT PARKLAND	PARKLAND COUNTY UNDEFINED CMA LAC STE. ANNE-PARKLAND	MP:MP:MP MUNICIPAL ROAD WATERCOURSE (WATERCRS-NI)	BRIDGE CULV	RV 1979	3 1524.0	8.3			22.2 44.9 20-06-2024		3.3		
85065 -1	SE SEC 18 TWP 57 RGE 4 W5M PEMBRIDGE WATERCOURSE CULVERT ON LOCAL ROAD NEAR PEMBRIDGE	NORTH CENTRAL REGION STONY PLAIN CT LAC STE. ANNE	LAC STE. ANNE COUNTY UNDEFINED CMA LAC STE. ANNE-PARKLAND	SPE LOCAL ROAD WATERCOURSE (WATERCRS-NI)	BRIDGE CULV	RV 1962	1	8.0 -30.0			55.6 46.4 19-10-2023		6.1		

		Transportation Infrastructure Management System Bridge Structures Report All 'IN SERVICE' Structures - Sorted By: File Number										2025/03/06	
		Page 740 of 772											
BF	Legal Land Location Structure Name Location Description	Region District Municipality	Managed By CMA Constituency	Span Types Located On Located Over	Structure Type	Usage Yr Built Yr Supstr	No. Spans Pipes Max Span Length Max Pipe Dia	Clear Rdwy Nom Length Skew	Single (t) Semi (t) Train (t)	Stru Suff Insp	Rat. % Rat. % Date	Theor VCL On Meas VCL On	Deck Height Theor VCL Over Meas VCL Over
85066 -1	SW SEC 9 TWP 52 RGE 2 W6M ROCK LAKE WATERCOURSE CULVERT ON PARK ROAD IN ROCK LAKE PROV PARK	NORTH CENTRAL REGION EDSON CT YELLOWHEAD	Alberta Transportation (AIT) UNDEFINED CMA WEST YELLOWHEAD	MP:MP LOCAL ROAD WATERCOURSE (WATERCRS-NI)	BRIDGE CULV	RV 1989	2 1200.0	6.0 15.0			77.8 68.7 30-12-2022		2.1
85067 -1	NW SEC 26 TWP 51 RGE 24 W4M 66 STREET OVER ANTHONY HENDAY DRIVE (HIGHWAY 216) AT EDMONTO 66 STREET OVER ANTHONY HENDAY DRIVE (HIGHWAY 216) AT EDMONTON	NORTH CENTRAL REGION STONY PLAIN EDMONTON	AREL ANTHONY HENDAY DRIVE EDMONTON-ELLERSLIE	NU LOCAL ROAD 216:04 R1 20.470, 216:04 L1 20.506	MAJOR BRIDGE	GS 2007 2007	2 41.0	10.4 82.0	28.0 49.0 62.0		66.7 59.0 13-07-2023		
85067 -2	NW SEC 26 TWP 51 RGE 24 W4M WATERCOURSE CULVERT UNDER SOUTH FILL OF 66 ST OVER HWY216 66 STREET OVER ANTHONY HENDAY DRIVE (HIGHWAY 216) AT EDMONTON	NORTH CENTRAL REGION STONY PLAIN EDMONTON	AREL UNDEFINED CMA EDMONTON-ELLERSLIE	CP LOCAL ROAD WATERCOURSE (WATERCRS-NI)	BRIDGE CULV	RV 2007	1 1950.0	10.0			77.8 74.5 13-07-2023		
85068 -1	NW SEC 25 TWP 51 RGE 24 W4M 50 STREET OVER ANTHONY HENDAY DRIVE (HIGHWAY 216) AT EDMONTO 50 STREET OVER ANTHONY HENDAY DRIVE (HIGHWAY 216) AT EDMONTON	NORTH CENTRAL REGION STONY PLAIN EDMONTON	AREL ANTHONY HENDAY DRIVE EDMONTON-ELLERSLIE	WG LOCAL ROAD 216:04 L1 18.940, RAMP 3167-1 A, RAMP 3167-1	MAJOR BRIDGE	GS 2007 2007	2 55.3	16.3 110.6	28.0 49.0 62.0		66.7 57.4 13-07-2023		
85068 ZN1-2	SW SEC 25 TWP 51 RGE 24 W4M 50 STREET OVER ANTHONY HENDAY DRIVE (HIGHWAY 216) AT EDMONTON	NORTH CENTRAL REGION STONY PLAIN EDMONTON	AREL ANTHONY HENDAY DRIVE EDMONTON-ELLERSLIE	LOCAL ROAD LOCAL ROAD	SIGN TRUSS STRU CTURE	2007					77.8 12-07-2023		6.6
85068 ZS1-3	NE SEC 26 TWP 51 RGE 24 W4M 50TH ST SB EXIT TO HWY 216 (ANTHONY HENDAY DRIVE) 50 STREET OVER ANTHONY HENDAY DRIVE (HIGHWAY 216) AT EDMONTON	NORTH CENTRAL REGION STONY PLAIN EDMONTON	AREL ANTHONY HENDAY DRIVE EDMONTON-MILL WOODS	LOCAL ROAD LOCAL ROAD	SIGN TRUSS STRU CTURE	2007					77.8 13-07-2023		6.7
85068 ZW1-4	NW SEC 30 TWP 51 RGE 23 W4M HWY 216 (ANTHONY HENDAY DRIVE) WB EXIT TO 50TH ST 50 STREET OVER ANTHONY HENDAY DRIVE (HIGHWAY 216) AT EDMONTON	NORTH CENTRAL REGION STONY PLAIN EDMONTON	AREL ANTHONY HENDAY DRIVE EDMONTON-ELLERSLIE	216:04 R1 17.205 216:04 R1 17.205	SIGN TRUSS STRU CTURE	2007					72.2 12-07-2023		6.3
85068 ZW2-5	NW SEC 25 TWP 51 RGE 24 W4M HWY 216 (ANTHONY HENDAY DRIVE) WB EXIT TO 50TH ST 50 STREET OVER ANTHONY HENDAY DRIVE (HIGHWAY 216) AT EDMONTON	NORTH CENTRAL REGION STONY PLAIN EDMONTON	AREL ANTHONY HENDAY DRIVE EDMONTON-ELLERSLIE	216:04 R1 18.191 216:04 R1 18.191	SIGN TRUSS STRU CTURE	2007					61.1 13-07-2023		6.3
85068 ZE1-6	NE SEC 27 TWP 51 RGE 24 W4M HWY 216 (ANTHONY HENDAY DRIVE) EB EXIT TO 50TH ST 50 STREET OVER ANTHONY HENDAY DRIVE (HIGHWAY 216) AT EDMONTON	NORTH CENTRAL REGION STONY PLAIN EDMONTON	AREL ANTHONY HENDAY DRIVE EDMONTON-ELLERSLIE	216:04 R1 20.628 216:04 R1 20.628	SIGN TRUSS STRU CTURE	2007					77.8 13-07-2023		6.7
85068 ZE2-7	NE SEC 26 TWP 51 RGE 24 W4M HWY 216 (ANTHONY HENDAY DRIVE) WB EXIT TO 50TH ST 50 STREET OVER ANTHONY HENDAY DRIVE (HIGHWAY 216) AT EDMONTON	NORTH CENTRAL REGION STONY PLAIN EDMONTON	AREL ANTHONY HENDAY DRIVE EDMONTON-ELLERSLIE	216:04 L1 19.121 216:04 L1 19.121	SIGN TRUSS STRU CTURE	2007					72.2 13-07-2023		6.3
85069 -1	NE SEC 25 TWP 51 RGE 24 W4M 34 STREET OVER ANTHONY HENDAY DRIVE (HIGHWAY 216) AT EDMONTO 34 STREET OVER ANTHONY HENDAY DRIVE (HIGHWAY 216) AT EDMONTON	NORTH CENTRAL REGION STONY PLAIN EDMONTON	AREL ANTHONY HENDAY DRIVE EDMONTON-ELLERSLIE	NU LOCAL ROAD 216:04 L1 17.371, 216:04 R1 17.334	MAJOR BRIDGE	GS 2007 2007	2 36.9	10.4 73.8	28.0 49.0 62.0		72.2 63.9 12-07-2023		
85070 -1	NW SEC 29 TWP 51 RGE 23 W4M 17 STREET OVER ANTHONY HENDAY DRIVE (HIGHWAY 216) AT EDMONTON	NORTH CENTRAL REGION STONY PLAIN EDMONTON	AREL ANTHONY HENDAY DRIVE EDMONTON-ELLERSLIE	WG LOCAL ROAD 216:04 L1 15.656, RAMP 3165-1 H, 216:04 R1	MAJOR BRIDGE	GS 2007 2007	2 52.8	17.8 104.7 29.0	28.0 49.0 62.0		66.7 64.2 12-07-2023		
85070 ZN1-2	NW SEC 29 TWP 51 RGE 23 W4M NB EXIT ON 17TH ST TO HWY 216 (ANTHONY HENDAY DRIVE) 17 STREET OVER ANTHONY HENDAY DRIVE (HIGHWAY 216) AT EDMONTON	NORTH CENTRAL REGION STONY PLAIN EDMONTON	AREL ANTHONY HENDAY DRIVE EDMONTON-ELLERSLIE	LOCAL ROAD LOCAL ROAD	POLE STRUCTURE (CANTILEVER)	2007					77.8 12-07-2023		7.2
85070 ZS1-3	SW SEC 32 TWP 51 RGE 23 W4M SB EXIT ON 17TH ST TO HWY 216 (ANTHONY HENDAY DRIVE) 17 STREET OVER ANTHONY HENDAY DRIVE (HIGHWAY 216) AT EDMONTON	NORTH CENTRAL REGION STONY PLAIN EDMONTON	AREL ANTHONY HENDAY DRIVE EDMONTON-ELLERSLIE	LOCAL ROAD LOCAL ROAD	POLE STRUCTURE (CANTILEVER)	2007					77.8 12-07-2023		6.9
85070 ZW1-4	SW SEC 32 TWP 51 RGE 23 W4M HWY 216 (ANTHONY HENDAY DRIVE) WB EXIT TO 17TH ST 17 STREET OVER ANTHONY HENDAY DRIVE (HIGHWAY 216) AT EDMONTON	NORTH CENTRAL REGION STONY PLAIN EDMONTON	AREL ANTHONY HENDAY DRIVE EDMONTON-MEADOWS	216:04 R1 14.900 216:04 R1 14.900	SIGN TRUSS STRU CTURE	2007					61.1 12-07-2023		6.3
85070 ZW2-5	SW SEC 32 TWP 51 RGE 23 W4M HWY 216 (ANTHONY HENDAY DRIVE) WB EXIT TO 17TH ST 17 STREET OVER ANTHONY HENDAY DRIVE (HIGHWAY 216) AT EDMONTON	NORTH CENTRAL REGION STONY PLAIN EDMONTON	AREL ANTHONY HENDAY DRIVE EDMONTON-MEADOWS	216:04 R1 15.281 216:04 R1 15.281	SIGN TRUSS STRU CTURE	2007					77.8 12-07-2023		6.3
85070 ZE1-6	NW SEC 30 TWP 51 RGE 23 W4M HWY 216 (ANTHONY HENDAY DRIVE) EB EXIT TO 17TH ST 17 STREET OVER ANTHONY HENDAY DRIVE (HIGHWAY 216) AT EDMONTON	NORTH CENTRAL REGION STONY PLAIN EDMONTON	AREL ANTHONY HENDAY DRIVE EDMONTON-ELLERSLIE	216:04 L1 16.576 216:04 L1 16.576	SIGN TRUSS STRU CTURE	2007					77.8 12-07-2023		6.4
85070 ZE2-7	NE SEC 30 TWP 51 RGE 23 W4M 17 STREET OVER ANTHONY HENDAY DRIVE (HIGHWAY 216) AT EDMONTON	NORTH CENTRAL REGION STONY PLAIN EDMONTON	AREL ANTHONY HENDAY DRIVE EDMONTON-ELLERSLIE	216:04 L1 16.183 216:04 L1 16.183	SIGN TRUSS STRU CTURE	2007					77.8 12-07-2023		6.3
85071 N1-1	SW SEC 4 TWP 52 RGE 23 W4M Bretona Interchange PROVINCIAL HIGHWAY 216 (ANTHONY HENDAY DRIVE) OVER PROVINCIAL HIGHWAY 14 S-E CT STRATHCONA	NORTH CENTRAL REGION STONY PLAIN CT STRATHCONA	AREL ANTHONY HENDAY DRIVE STRATHCONA-SHERWOOD	WG 216:04 L1 12.827 14:04 R1 0.780	MAJOR BRIDGE	GS 2007 2007	2 66.6	12.9 102.3 -40.0	28.0 49.0 62.0		55.6 46.0 12-07-2023		
85071 S1-2	SW SEC 4 TWP 52 RGE 23 W4M Bretona Interchange PROVINCIAL HIGHWAY 216 (ANTHONY HENDAY DRIVE) OVER PROVINCIAL HIGHWAY 14 S-E EDMONTON	NORTH CENTRAL REGION STONY PLAIN EDMONTON	AREL ANTHONY HENDAY DRIVE STRATHCONA-SHERWOOD	WG 216:04 R1 12.787 14:04 R1 0.710	MAJOR BRIDGE	GS 2007 2007	2 67.6	12.9 104.7 -40.0	28.0 49.0 62.0		55.6 44.4 12-07-2023		
85071 E1-3	NW SEC 33 TWP 51 RGE 23 W4M Bretona Interchange PROVINCIAL HIGHWAY 14 OVER PROVINCIAL HIGHWAY 14 S-E RAMP & CNR AT EDMONTON CT STRATHCONA	NORTH CENTRAL REGION STONY PLAIN CT STRATHCONA	AREL ANTHONY HENDAY DRIVE STRATHCONA-SHERWOOD	WG 14:04 R2 1.097 14:04 R1 1.805	MAJOR BRIDGE	GS 2007 2007	3 50.5	12.9 121.5	28.0 49.0 62.0		50.0 48.7 12-07-2023		


		Transportation Infrastructure Management System Bridge Structures Report All 'IN SERVICE' Structures - Sorted By: File Number										2025/03/06	
		Page 741 of 772											
BF	Legal Land Location Structure Name Location Description	Region District Municipality	Managed By CMA Constituency	Span Types Located On Located Over	Structure Type	Usage Yr Built Yr Supstr	No. Spans Pipes Max Span Length Max Pipe Dia	Clear Rdwy Nom Length Skew	Single (t) Semi (t) Train (t)	Stru Suff Insp	Rat. % Rat. % Date	Theor VCL On Meas VCL On	Deck Height Theor VCL Over Meas VCL Over
85071 W1-4	NW SEC 33 TWP 51 RGE 23 W4M Bretona Interchange PROVINCIAL HIGHWAY 14 OVER PROVINCIAL HIGHWAY 14 S-E RAMP & CNR AT EDMONTON	NORTH CENTRAL REGION STONY PLAIN CT STRATHCONA	AREL ANTHONY HENDAY DRIVE STRATHCONA-SHERWOOD	WG 14:04 L2 1.454 14:04 R1 1.762	MAJOR BRIDGE	GS 2007 2007	3 50.5	12.9 121.5	28.0 49.0 62.0		50.0 48.8		
85071 W2-5	NE SEC 32 TWP 51 RGE 23 W4M Bretona Interchange HIGHWAY 14 OVER PROVINCIAL HIGHWAY 216 (ANTHONY HENDAY DRIVE) AT EDMONTON	NORTH CENTRAL REGION STONY PLAIN EDMONTON	AREL ANTHONY HENDAY DRIVE EDMONTON-ELLERSLIE	WG 14:04 L2 0.778 216:04 R1 13.493, 216:04 L1 13.491	MAJOR BRIDGE	GS 2007 2007	2 62.8	13.9 115.4	28.0 49.0 62.0		61.1 53.9		
85071 ZN1-6	SW SEC 32 TWP 51 RGE 23 W4M HWY 14 EXIT FROM HWY 216 (ANTHONY HENDAY DRIVE) EBL PROVINCIAL HIGHWAY 216 (ANTHONY HENDAY DRIVE) OVER PROVINCIAL HIGHWAY 14 S-E	NORTH CENTRAL REGION STONY PLAIN EDMONTON	AREL ANTHONY HENDAY DRIVE EDMONTON-ELLERSLIE	216:04 L1 14.799 216:04 L1 14.799	SIGN TRUSS STRU CTURE	2007					77.8		
85071 ZN2-7	SE SEC 32 TWP 51 RGE 23 W4M HWY 14 EXIT FROM HWY 216 (ANTHONY HENDAY DRIVE) EBL PROVINCIAL HIGHWAY 216 (ANTHONY HENDAY DRIVE) OVER PROVINCIAL HIGHWAY 14 S-E	NORTH CENTRAL REGION STONY PLAIN EDMONTON	AREL ANTHONY HENDAY DRIVE EDMONTON-ELLERSLIE	216:04 L1 14.295 216:04 L1 14.295	SIGN TRUSS STRU CTURE	2007					77.8		
85071 ZS1-8	SW SEC 9 TWP 52 RGE 23 W4M EDMONTON SIGN STRUCTURE ZS1 (STR 8) WHITEMUD DRIVE OVER AHD (HWY 216) GRADE	NORTH CENTRAL REGION STONY PLAIN CT STRATHCONA	AREL AHD NE STRATHCONA-SHERWOOD	216:04 R1 11.367 216:04 R1 11.367	TUBE STRUCTURE	2007					55.6		
85071 ZS2-9	NW SEC 4 TWP 52 RGE 23 W4M EDMONTON SIGN STRUCTURE ZS2 (STR 9) WHITEMUD DRIVE OVER AHD (HWY 216) GRADE	NORTH CENTRAL REGION STONY PLAIN CT STRATHCONA	AREL ANTHONY HENDAY DRIVE STRATHCONA-SHERWOOD	216:04 R1 11.684 216:04 R1 11.684	TUBE STRUCTURE	2007					72.2		
85071 ZW1-	NE SEC 34 TWP 51 RGE 23 W4M HWY 14 TO 216 (ANTHONY HENDAY DRIVE) WBL & NBL PROVINCIAL HIGHWAY 216 (ANTHONY HENDAY DRIVE) INTERSECTION PROVINCIAL	NORTH CENTRAL REGION STONY PLAIN CT STRATHCONA	AREL CMA09 STRATHCONA-SHERWOOD	14:04 L1 3.425 14:04 L1 3.425	SIGN TRUSS STRU CTURE	2007					72.2		
85071 ZW2-	NW SEC 34 TWP 51 RGE 23 W4M HWY 14 TO HWY 216 (ANTHONY HENDAY DRIVE) WBL & NBL PROVINCIAL HIGHWAY 216 (ANTHONY HENDAY DRIVE) INTERSECTION PROVINCIAL	NORTH CENTRAL REGION STONY PLAIN CT STRATHCONA	AREL CMA09 STRATHCONA-SHERWOOD	14:04 L1 2.426 14:04 L1 2.426	SIGN TRUSS STRU CTURE	2007					77.8		
85071 ZW3-	NE SEC 33 TWP 51 RGE 23 W4M HWY 216 (ANTHONY HENDAY DRIVE) OVER HWY 14 S-E RAMP & CNR PROVINCIAL HIGHWAY 216 (ANTHONY HENDAY DRIVE) OVER PROVINCIAL HIGHWAY 14 S-E	NORTH CENTRAL REGION STONY PLAIN CT STRATHCONA	AREL ANTHONY HENDAY DRIVE STRATHCONA-SHERWOOD	14:04 L1 1.948 14:04 L1 1.948	SIGN TRUSS STRU CTURE	2007					77.8		
85072 -1	NE SEC 5 TWP 52 RGE 23 W4M 34 AVENUE OVER ANTHONY HENDAY DRIVE (HIGHWAY 216) AT EDMONTO 34 AVENUE OVER ANTHONY HENDAY DRIVE (HIGHWAY 216) AT EDMONTON	NORTH CENTRAL REGION STONY PLAIN EDMONTON	AREL ANTHONY HENDAY DRIVE EDMONTON-MEADOWS	NU LOCAL ROAD 216:04 R1 11.905, 216:04 L1 11.887	MAJOR BRIDGE	GS 2007 2007	2 44.9	10.4 85.1	28.0 49.0 62.0		55.6 64.0		
85073 -1	SW SEC 21 TWP 58 RGE 3 W4M SPUTINOW LOCAL ROAD OVER WATERCOURSE NEAR SPUTINOW	NORTH CENTRAL REGION ATHABASCA MD BONNYVILLE	M.D. OF BONNYVILLE NO. 87 UNDEFINED CMA BONNYVILLE-COLD LAKE-ST.	MP MUNICIPAL ROAD WATERCOURSE (WATERCRS-NI)	BRIDGE CULV	RV 2003	1 2000.0	9.0 -18.0			22.2 26.2 03-07-2019		4.0
85074 -1	NW SEC 10 TWP 58 RGE 3 W4M SPUTINOW LOCAL ROAD CULVERT OVER WATERCOURSE NEAR SPUTINOW	NORTH CENTRAL REGION ATHABASCA MD BONNYVILLE	M.D. OF BONNYVILLE NO. 87 UNDEFINED CMA BONNYVILLE-COLD LAKE-ST.	MP-SP MUNICIPAL ROAD WATERCOURSE (WATERCRS-NI)	BRIDGE CULV	RV 2000	1 1200.0	93.0 -50.0			22.2 44.5 07-09-2022		12.6
85075 -1	SW SEC 17 TWP 56 RGE 5 W5M CHERHILL OLDMAN CREEK CULVERT ON LOCAL ROAD NEAR CHERHILL	NORTH CENTRAL REGION STONY PLAIN CT LAC STE. ANNE	LAC STE. ANNE COUNTY UNDEFINED CMA LAC STE. ANNE-PARKLAND	MP MUNICIPAL ROAD 2ND ORDER TRIBUTARY TO PEMBINA RIVER	BRIDGE CULV	RV 2005	1 2400.0	6.0 -7.0			77.8 80.6 19-10-2023		3.3
85082 -1	SE SEC 6 TWP 52 RGE 22 W4M LOCAL ROAD OVER WATERCOURSE NEAR SHERWOOD PARK	NORTH CENTRAL REGION STONY PLAIN CT STRATHCONA	STRATHCONA COUNTY UNDEFINED CMA STRATHCONA-SHERWOOD	MP LOCAL ROAD WATERCOURSE (WATERCRS-NI)	BRIDGE CULV	RV 2005	1 2000.0	7.0			88.9 90.3 24-06-2021		2.0
85084 -1	SE SEC 20 TWP 53 RGE 25 W4M 2.1 - 184 ST (NBL & SBL) OVER ANTHONY HENDAY DR (EBL & WBL) IN EDMONTON	NORTH CENTRAL REGION STONY PLAIN EDMONTON	NWCGP AHD NW EDMONTON-WEST HENDAY	NU LOCAL ROAD 216:08 R1 2.244, 216:08 L1 2.278	MAJOR BRIDGE	GS 2011 2011	2 48.5	26.2 96.5	28.0 49.0 62.0		77.8 68.5		
85084 ZN1-5	SE SEC 20 TWP 53 RGE 25 W4M 2.1 - 184 ST NB OVER ANTHONY HENDAY DRIVE (HWY 216) AT EDMONTON	NORTH CENTRAL REGION STONY PLAIN EDMONTON	NWCGP AHD NW EDMONTON-WEST HENDAY	LOCAL ROAD LOCAL ROAD	POLE STRUCTURE (CANTILEVER)	2011					77.8		
85084 ZN2-6	SE SEC 20 TWP 53 RGE 25 W4M 2.1 - 184 ST NB OVER ANTHONY HENDAY DRIVE (HWY 216) AT EDMONTON	NORTH CENTRAL REGION STONY PLAIN EDMONTON	NWCGP AHD NW EDMONTON-WEST HENDAY	LOCAL ROAD LOCAL ROAD	DOUBLE TUBE ASS EMBLY STRUCTURE	2011					77.8		
85084 ZS1-7	NE SEC 20 TWP 53 RGE 25 W4M 2.1 - 184 ST NB OVER ANTHONY HENDAY DRIVE (HWY 216) AT EDMONTON	NORTH CENTRAL REGION STONY PLAIN EDMONTON	NWCGP AHD NW EDMONTON-WEST HENDAY	LOCAL ROAD LOCAL ROAD	POLE STRUCTURE (CANTILEVER)	2011					77.8		
85084 ZS2-8	NE SEC 20 TWP 53 RGE 25 W4M 2.1 - 184 ST NB OVER ANTHONY HENDAY DRIVE (HWY 216) AT EDMONTON	NORTH CENTRAL REGION STONY PLAIN EDMONTON	NWCGP AHD NW EDMONTON-WEST HENDAY	LOCAL ROAD LOCAL ROAD	POLE STRUCTURE (CANTILEVER)	2011					77.8		
85084 ZE1-9	NW SEC 17 TWP 53 RGE 25 W4M 2.1 - 184 ST NB OVER ANTHONY HENDAY DRIVE (HWY 216) AT EDMONTON	NORTH CENTRAL REGION STONY PLAIN EDMONTON	NWCGP ANTHONY HENDAY DRIVE EDMONTON-WEST HENDAY	216:08 R1 0.495 216:08 R1 0.495	POLE STRUCTURE (CANTILEVER)	2011					77.8		
85084 ZE2-	SW SEC 20 TWP 53 RGE 25 W4M 2.1 - 184 ST NB OVER ANTHONY HENDAY DRIVE (HWY 216) AT EDMONTON	NORTH CENTRAL REGION STONY PLAIN EDMONTON	NWCGP AHD NW EDMONTON-WEST HENDAY	216:08 R1 1.444 216:08 R1 1.444	DOUBLE TUBE ASS EMBLY STRUCTURE	2011					77.8		

		Transportation Infrastructure Management System Bridge Structures Report All 'IN SERVICE' Structures - Sorted By: File Number										2025/03/06	
												Page 742 of 772	
BF	Legal Land Location Structure Name Location Description	Region District Municipality	Managed By CMA Constituency	Span Types Located On Located Over	Structure Type	Usage Yr Built Yr Supstr	No. Spans Pipes Max Span Length Max Pipe Dia	Clear Rdwy Nom Length Skew	Single (t) Semi (t) Train (t)	Stru Suff Insp	Rat. % Rat. % Date	Theor VCL On Meas VCL On	Deck Height Theor VCL Over Meas VCL Over
85084 ZW1-	SW SEC 28 TWP 53 RGE 25 W4M	NORTH CENTRAL REGION STONY PLAIN EDMONTON	NWCGP AHD NW EDMONTON-NORTH WEST	216:08 L1 3.612 216:08 L1 3.612	POLE STRUCTURE (CANTILEVER)	2011					77.8		
	2.1 - 184 ST NB OVER ANTHONY HENDAY DRIVE (HWY 216) AT EDMONTON										30-06-2024		
85084 ZW2-	NE SEC 20 TWP 53 RGE 25 W4M	NORTH CENTRAL REGION STONY PLAIN EDMONTON	NWCGP AHD NW EDMONTON-WEST HENDAY	216:08 L1 2.900 216:08 L1 2.900	DOUBLE TUBE ASS EMBL Y STRUCTURE	2011					77.8		
	2.1 - 184 ST NB OVER ANTHONY HENDAY DRIVE (HWY 216) AT EDMONTON										30-06-2024		
85084 ZE3-	SE SEC 20 TWP 53 RGE 25 W4M Ray Gibbon Drive 2.1 - 184 ST NB OVER ANTHONY HENDAY DRIVE (HWY 216) AT EDMONTON	NORTH CENTRAL REGION STONY PLAIN EDMONTON	NWCGP AHD NW EDMONTON-WEST HENDAY	RAMP 2751-2 G RAMP 2751-2 G	DOUBLE TUBE ASS EMBL Y STRUCTURE	2011					66.7		
											30-06-2024		
85084 ZW3-	NE SEC 20 TWP 53 RGE 25 W4M	NORTH CENTRAL REGION STONY PLAIN EDMONTON	NWCGP AHD NW EDMONTON-WEST HENDAY	RAMP 2751-2 C RAMP 2751-2 C	DOUBLE TUBE ASS EMBL Y STRUCTURE	2011					77.8		
	2.1 - 184 ST NB OVER ANTHONY HENDAY DRIVE (HWY 216) AT EDMONTON										30-06-2024		
85085 E-1	NW SEC 21 TWP 53 RGE 25 W4M EDMONTON 3.2 ANTHONY HENDAY DR (HWY 216)(EBL) OVER CNR IN NW EDMONTON	NORTH CENTRAL REGION STONY PLAIN EDMONTON	NWCGP AHD NW EDMONTON-WEST HENDAY	PB 216:08 R1 3.525 LOCAL ROAD,RAILWAY CNR	MAJOR BRIDGE	RO 2011 2011	1 21.0	16.5 21.0 30.0	28.0 49.0 62.0	77.8 51.8 30-06-2024			
85085 W-2	NW SEC 21 TWP 53 RGE 25 W4M EDMONTON 3.1 ANTHONY HENDAY DR (HWY 216)(WBL) OVER CNR IN NW EDMONTON	NORTH CENTRAL REGION STONY PLAIN EDMONTON	NWCGP AHD NW EDMONTON-WEST HENDAY	PB 216:08 L1 3.540 LOCAL ROAD,RAILWAY CNR	MAJOR BRIDGE	RO 2011 2011	1 21.0	16.6 21.0 30.0	28.0 49.0 62.0	77.8 51.9 30-06-2024			
85086 W-1	SW SEC 28 TWP 53 RGE 25 W4M Edmonton ANTHONY HENDAY DR (HWY 216)(EBL) OVER 137 AVE (NBL & SBL) IN NW EDMONTON	NORTH CENTRAL REGION STONY PLAIN EDMONTON	NWCGP AHD NW EDMONTON-NORTH WEST	NU 216:08 R1 3.939 137 AVENUE NORTHWEST:02 C1 0.890	MAJOR BRIDGE	GS 2011 2011	1 44.0	22.0 44.0 15.0	28.0 49.0 62.0	72.2 57.7 30-06-2024			
85086 E-2	SW SEC 28 TWP 53 RGE 25 W4M Edmonton ANTHONY HENDAY DR (HWY 216)(EBL) OVER 137 AVE (NBL & SBL) IN NW EDMONTON	NORTH CENTRAL REGION STONY PLAIN EDMONTON	NWCGP AHD NW EDMONTON-NORTH WEST	NU 216:08 L1 3.968 137 AVENUE NORTHWEST:02 C1 0.853	MAJOR BRIDGE	GS 2011 2011	1 44.3	25.0 44.3 15.0	28.0 49.0 62.0	66.7 58.2 30-06-2024			
85087 -1	NW SEC 27 TWP 53 RGE 25 W4M	NORTH CENTRAL REGION STONY PLAIN EDMONTON	NWCGP AHD NW EDMONTON-NORTH WEST	WG LOCAL ROAD 216:08 L1 5.063, 216:08 R1 5.028	MAJOR BRIDGE	GF 2011 2011	2 63.0	21.4 125.0 41.0	28.0 49.0 62.0	66.7 59.3 30-06-2024			
	4.1 - 170 ST (NBL & SBL) OVER ANTHONY HENDAY DR (EBL & WBL) IN NW EDMONTON												
85088 -1	SE SEC 34 TWP 53 RGE 25 W4M St. Albert / M216 5.1 MARK MESSIER TRAIL (NBL & SBL) OVER ANTHONY HENDAY DR (EBL & WBL) IN NW	NORTH CENTRAL REGION STONY PLAIN EDMONTON	NWCGP AHD NW EDMONTON-NORTH WEST	CXP MARK MESSIER TRAIL:02 L1 0.692, MARK 216:08 L1 6.434, 216:08 R1 6.398	MAJOR BRIDGE	GS 2011 2011	2 48.0	41.0 96.0	28.0 49.0 62.0	44.4 53.7 29-06-2024			
85088 ZN1-2	NE SEC 27 TWP 53 RGE 25 W4M St. Albert / M216 5.1 ST. ALBERT TRAIL OVER HWY 216 (ANTHONY HENDAY DRV) IN NW EDMONTON	NORTH CENTRAL REGION STONY PLAIN EDMONTON	NWCGP AHD NW EDMONTON-NORTH WEST	MARK MESSIER TRAIL:02 R1 0.030 MARK MESSIER TRAIL:02 R1 0.030	POLE STRUCTURE (CANTILEVER)	2011					77.8		
											29-06-2024		
85088 ZN2-3	SE SEC 34 TWP 53 RGE 25 W4M St. Albert / M216 5.1 ST. ALBERT TRAIL OVER HWY 216 (ANTHONY HENDAY DRV) IN NW EDMONTON	NORTH CENTRAL REGION STONY PLAIN EDMONTON	NWCGP AHD NW EDMONTON-NORTH WEST	MARK MESSIER TRAIL:02 R1 0.331 MARK MESSIER TRAIL:02 R1 0.331	POLE STRUCTURE (CANTILEVER)	2011					77.8		
											29-06-2024		
85088 ZN3-4	SE SEC 34 TWP 53 RGE 25 W4M St. Albert / M216 5.1 ST. ALBERT TRAIL OVER HWY 216 (ANTHONY HENDAY DRV) IN NW EDMONTON	NORTH CENTRAL REGION STONY PLAIN EDMONTON	NWCGP AHD NW EDMONTON-NORTH WEST	MARK MESSIER TRAIL:02 R1 0.676 MARK MESSIER TRAIL:02 R1 0.676	POLE STRUCTURE (CANTILEVER)	2011					77.8		
											29-06-2024		
85088 ZS1-5	SW SEC 34 TWP 53 RGE 25 W4M St. Albert / M216 5.1 ST. ALBERT TRAIL OVER HWY 216 (ANTHONY HENDAY DRV) IN NW EDMONTON	NORTH CENTRAL REGION STONY PLAIN ST. ALBERT	NWCGP UNDEFINED CMA ST.ALBERT	2:33 L1 26.640 2:33 L1 26.640	POLE STRUCTURE (CANTILEVER)	2011					77.8		
											29-06-2024		
85088 ZS2-6	SW SEC 34 TWP 53 RGE 25 W4M St. Albert / M216 5.1 ST. ALBERT TRAIL OVER HWY 216 (ANTHONY HENDAY DRV) IN NW EDMONTON	NORTH CENTRAL REGION STONY PLAIN ST. ALBERT	NWCGP AHD NW ST.ALBERT	MARK MESSIER TRAIL:02 L1 1.121 MARK MESSIER TRAIL:02 L1 1.121	DOUBLE TUBE ASS EMBL Y STRUCTURE BRACED	2011					77.8		
											29-06-2024		
85088 ZE1-7	NE SEC 28 TWP 53 RGE 25 W4M St. Albert / M216 5.1 ST. ALBERT TRAIL OVER HWY 216 (ANTHONY HENDAY DRV) IN NW EDMONTON	NORTH CENTRAL REGION STONY PLAIN EDMONTON	NWCGP AHD NW EDMONTON-NORTH WEST	216:08 R1 4.978 216:08 R1 4.978	POLE STRUCTURE (CANTILEVER)	2011					77.8		
											29-06-2024		
85088 ZE2-8	NW SEC 27 TWP 53 RGE 25 W4M St. Albert / M216 5.1 ST. ALBERT TRAIL OVER HWY 216 (ANTHONY HENDAY DRV) IN NW EDMONTON	NORTH CENTRAL REGION STONY PLAIN EDMONTON	NWCGP AHD NW EDMONTON-NORTH WEST	216:08 R1 5.731 216:08 R1 5.731	DOUBLE TUBE ASS EMBL Y STRUCTURE	2011					77.8		
											29-06-2024		
85088 ZW1-9	NW SEC 35 TWP 53 RGE 25 W4M St. Albert / M216 5.1 ST. ALBERT TRAIL OVER HWY 216 (ANTHONY HENDAY DRV) IN NW EDMONTON	NORTH CENTRAL REGION STONY PLAIN EDMONTON	NWCGP AHD NW EDMONTON-NORTH WEST	216:08 L1 7.882 216:08 L1 7.882	POLE STRUCTURE (CANTILEVER)	2011					72.2		
											29-06-2024		
85088 ZW2-	SE SEC 34 TWP 53 RGE 25 W4M St. Albert / M216 5.1 ST. ALBERT TRAIL OVER HWY 216 (ANTHONY HENDAY DRV) IN NW EDMONTON	NORTH CENTRAL REGION STONY PLAIN EDMONTON	NWCGP AHD NW EDMONTON-NORTH WEST	216:08 L1 7.045 216:08 L1 7.045	DOUBLE TUBE ASS EMBL Y STRUCTURE	2011					72.2		
											29-06-2024		
85088 ZE3-	SE SEC 34 TWP 53 RGE 25 W4M St. Albert / M216 5.1 ST. ALBERT TRAIL OVER HWY 216 (ANTHONY HENDAY DRV) IN NW EDMONTON	NORTH CENTRAL REGION STONY PLAIN EDMONTON	NWCGP AHD NW EDMONTON-NORTH WEST	RAMP 2754-2 E RAMP 2754-2 E	DOUBLE TUBE ASS EMBL Y STRUCTURE	2011					77.8		
											29-06-2024		6.8
85088 ZW3-	SE SEC 34 TWP 53 RGE 25 W4M St. Albert / M216 5.1 ST. ALBERT TRAIL OVER HWY 216 (ANTHONY HENDAY DRV) IN NW EDMONTON	NORTH CENTRAL REGION STONY PLAIN EDMONTON	NWCGP AHD NW EDMONTON-NORTH WEST	216:08 L1 6.269 216:08 L1 6.269	DOUBLE TUBE ASS EMBL Y STRUCTURE	2011					77.8		
											29-06-2024		


		<div>Transportation Infrastructure Management System</div> <div>Bridge Structures Report</div> <div>All 'IN SERVICE' Structures - Sorted By: File Number</div>										2025/03/06	
												Page 743 of 772	
BF	Legal Land Location Structure Name Location Description	Region District Municipality	Managed By CMA Constituency	Span Types Located On Located Over	Structure Type	Usage Yr Built Yr Supstr	No. Spans Pipes Max Span Length Max Pipe Dia	Clear Rdwy Nom Length Skew	Single (t) Semi (t) Train (t)	Stru Suff Insp	Rat. % Rat. % Date	Theor VCL On Meas VCL On	Deck Height Theor VCL Over Meas VCL Over
85089 -1	SE SEC 2 TWP 54 RGE 25 W4M Campbell Interchange 6.1 CAMPBELL ROAD (NBL & SBL) OVER ANTHONY HENDAY DR (EBL & WBL) IN EDMONTON	NORTH CENTRAL REGION STONY PLAIN EDMONTON	NWCGP AHD NW EDMONTON-NORTH WEST	NU LOCAL ROAD 216:08 R1 8.473, 216:08 L1 8.521, OVER 216:08	MAJOR BRIDGE	GS 2011 2011	2 54.0	34.3 105.2 15.0	28.0 49.0 62.0		61.1 60.0		
85089 ZN1-2	NE SEC 35 TWP 53 RGE 25 W4M Campbell Interchange 6.1 CAMPBELL ROAD OVER HWY 216 (ANTHONY HENDAY DRV) IN NW EDMONTON	NORTH CENTRAL REGION STONY PLAIN EDMONTON	NWCGP AHD NW EDMONTON-NORTH WEST	CAMPBELL ROAD:02 R1 1.510 CAMPBELL ROAD:02 R1 1.510	DOUBLE TUBE ASS EMBL Y STRUCTURE	2011					77.8		6.8
85089 ZS1-3	SE SEC 2 TWP 54 RGE 25 W4M Campbell Interchange 6.1 CAMPBELL ROAD OVER HWY 216 (ANTHONY HENDAY DRV) IN NW EDMONTON	NORTH CENTRAL REGION STONY PLAIN ST. ALBERT	NWCGP AHD NW ST.ALBERT	CAMPBELL ROAD:02 L1 2.263 CAMPBELL ROAD:02 L1 2.263	DOUBLE TUBE ASS EMBL Y STRUCTURE	2011					77.8		
85089 ZE1-4	SE SEC 34 TWP 53 RGE 25 W4M Campbell Interchange 6.1 CAMPBELL ROAD OVER HWY 216 (ANTHONY HENDAY DRV) IN NW EDMONTON	NORTH CENTRAL REGION STONY PLAIN EDMONTON	NWCGP AHD NW EDMONTON-NORTH WEST	216:08 R1 7.075 216:08 R1 7.075	TRUSS (CANTILEV ER) STRUCTURE	2011					61.1		
85089 ZE2-5	NW SEC 35 TWP 53 RGE 25 W4M Campbell Interchange 6.1 CAMPBELL ROAD OVER HWY 216 (ANTHONY HENDAY DRV) IN NW EDMONTON	NORTH CENTRAL REGION STONY PLAIN EDMONTON	NWCGP AHD NW EDMONTON-NORTH WEST	216:08 R1 7.733 216:08 R1 7.733	DOUBLE TUBE ASS EMBL Y STRUCTURE	2011					77.8		
85089 ZW1-6	SW SEC 1 TWP 54 RGE 25 W4M Campbell Interchange 6.1 CAMPBELL ROAD OVER HWY 216 (ANTHONY HENDAY DRV) IN NW EDMONTON	NORTH CENTRAL REGION STONY PLAIN EDMONTON	NWCGP AHD NW EDMONTON-NORTH WEST	216:08 L1 9.918 216:08 L1 9.918	POLE STRUCTURE (CANTILEVER)	2011					77.8		
85089 ZW2-7	SE SEC 2 TWP 54 RGE 25 W4M Campbell Interchange 6.1 CAMPBELL ROAD OVER HWY 216 (ANTHONY HENDAY DRV) IN NW EDMONTON	NORTH CENTRAL REGION STONY PLAIN EDMONTON	NWCGP AHD NW EDMONTON-NORTH WEST	216:08 L1 9.054 216:08 L1 9.054	DOUBLE TUBE ASS EMBL Y STRUCTURE	2011					77.8		
85089 ZE3-8	NE SEC 35 TWP 53 RGE 25 W4M Campbell Interchange 6.1 CAMPBELL ROAD OVER HWY 216 (ANTHONY HENDAY DRV) IN NW EDMONTON	NORTH CENTRAL REGION STONY PLAIN EDMONTON	NWCGP AHD NW EDMONTON-NORTH WEST	RAMP 2756-2 G RAMP 2756-2 G	DOUBLE TUBE ASS EMBL Y STRUCTURE BRACED	2011					77.8		
85089 ZW3-9	SE SEC 2 TWP 54 RGE 25 W4M Campbell Interchange 6.1 CAMPBELL ROAD OVER HWY 216 (ANTHONY HENDAY DRV) IN NW EDMONTON	NORTH CENTRAL REGION STONY PLAIN EDMONTON	NWCGP AHD NW EDMONTON-NORTH WEST	216:08 L1 8.572 216:08 L1 8.572	DOUBLE TUBE ASS EMBL Y STRUCTURE	2011					77.8		6.4
85090 W-1	SW SEC 1 TWP 54 RGE 25 W4M HWY 216 WB OVER 142 ST & CNR IN NW EDMONTON	NORTH CENTRAL REGION STONY PLAIN EDMONTON	NWCGP AHD NW EDMONTON-NORTH WEST	NU 216:08 R1 9.285 LOCAL ROAD AND CNR,RAILWAY CNR	MAJOR BRIDGE	GF 2011 2011	2 49.0	15.0 98.0 -30.0	28.0 49.0 62.0		77.8 47.3		
85090 E-2	SW SEC 1 TWP 54 RGE 25 W4M Anthony Henday and 142 St. HWY 216 EB OVER 142 ST & CNR IN NW EDMONTON	NORTH CENTRAL REGION STONY PLAIN EDMONTON	NWCGP AHD NW EDMONTON-NORTH WEST	NU 216:08 L1 9.355 LOCAL ROAD AND CNR,RAILWAY CNR	MAJOR BRIDGE	GF 2011 2011	2 49.0	12.9 98.0 -30.0	28.0 49.0 62.0		77.8 52.2		
85091 -1	NE SEC 1 TWP 54 RGE 25 W4M 216 / 127 Street Interchange 8.1 - 127 ST (NBL & SBL) OVER ANTHONY HENDAY DR (EBL & WBL) IN EDMONTON	NORTH CENTRAL REGION STONY PLAIN EDMONTON	NWCGP AHD NW EDMONTON-NORTH WEST	NU LOCAL ROAD 216:08 R1 10.821, 216:08 L1 10.868	MAJOR BRIDGE	GS 2011 2011	2 52.9	33.1 106.0	28.0 49.0 62.0		50.0 49.0		
85091 ZN1-2	SE SEC 1 TWP 54 RGE 25 W4M 216 / 127 Street Interchange 8.1 - 127 ST OVER HWY 216 (ANTHONY HENDAY DRV) IN NW EDMONTON	NORTH CENTRAL REGION STONY PLAIN EDMONTON	NWCGP AHD NW EDMONTON-NORTH WEST	127 STREET NORTHWEST:04 C1 0.042 127 STREET NORTHWEST:04 C1 0.042	POLE STRUCTURE (CANTILEVER)	2011					77.8		28-06-2024
85091 ZN2-3	SE SEC 1 TWP 54 RGE 25 W4M 216 / 127 Street Interchange 8.1 - 127 ST OVER HWY 216 (ANTHONY HENDAY DRV) IN NW EDMONTON	NORTH CENTRAL REGION STONY PLAIN EDMONTON	NWCGP AHD NW EDMONTON-NORTH WEST	127 STREET NORTHWEST:04 C1 0.419 127 STREET NORTHWEST:04 C1 0.419	DOUBLE TUBE ASS EMBL Y STRUCTURE	2011					77.8		28-06-2024
85091 ZS1-4	NE SEC 1 TWP 54 RGE 25 W4M 216 / 127 Street Interchange 8.1 - 127 ST OVER HWY 216 (ANTHONY HENDAY DRV) IN NW EDMONTON	NORTH CENTRAL REGION STONY PLAIN EDMONTON	NWCGP AHD NW EDMONTON-NORTH WEST	127 STREET NORTHWEST:04 C1 1.258 127 STREET NORTHWEST:04 C1 1.258	DOUBLE TUBE ASS EMBL Y STRUCTURE	2011					88.9		7.1
85091 ZE1-5	SE SEC 2 TWP 54 RGE 25 W4M 216 / 127 Street Interchange 8.1 - 127 ST OVER HWY 216 (ANTHONY HENDAY DRV) IN NW EDMONTON	NORTH CENTRAL REGION STONY PLAIN EDMONTON	NWCGP AHD NW EDMONTON-NORTH WEST	216:08 R1 9.174 216:08 R1 9.174	POLE STRUCTURE (CANTILEVER)	2011					77.8		28-06-2024
85091 ZE2-6	NW SEC 1 TWP 54 RGE 25 W4M 216 / 127 Street Interchange 8.1 - 127 ST OVER HWY 216 (ANTHONY HENDAY DRV) IN NW EDMONTON	NORTH CENTRAL REGION STONY PLAIN EDMONTON	NWCGP AHD NW EDMONTON-NORTH WEST	216:08 R1 10.161 216:08 R1 10.161	DOUBLE TUBE ASS EMBL Y STRUCTURE	2011					77.8		28-06-2024
85091 ZW1-7	SE SEC 7 TWP 54 RGE 24 W4M 216 / 127 Street Interchange 8.1 - 127 ST OVER HWY 216 (ANTHONY HENDAY DRV) IN NW EDMONTON	NORTH CENTRAL REGION STONY PLAIN EDMONTON	NWCGP AHD NW EDMONTON-CASTLE DOWNS	216:08 L1 12.425 216:08 L1 12.425	POLE STRUCTURE (CANTILEVER)	2011					88.9		6.0
85091 ZW2-8	NW SEC 6 TWP 54 RGE 24 W4M 216 / 127 Street Interchange 8.1 - 127 ST OVER HWY 216 (ANTHONY HENDAY DRV) IN NW EDMONTON	NORTH CENTRAL REGION STONY PLAIN EDMONTON	NWCGP AHD NW EDMONTON-CASTLE DOWNS	216:08 L1 11.548 216:08 L1 11.548	DOUBLE TUBE ASS EMBL Y STRUCTURE	2011					88.9		5.8
85091 ZE3-9	NE SEC 1 TWP 54 RGE 25 W4M 216 / 127 Street Interchange 8.1 - 127 ST OVER HWY 216 (ANTHONY HENDAY DRV) IN NW EDMONTON	NORTH CENTRAL REGION STONY PLAIN EDMONTON	NWCGP AHD NW EDMONTON-NORTH WEST	RAMP 2758-2 G RAMP 2758-2 G	DOUBLE TUBE ASS EMBL Y STRUCTURE	2011					66.7		28-06-2024
85091 ZW3-	NE SEC 1 TWP 54 RGE 25 W4M 216 / 127 Street Interchange 8.1 - 127 ST OVER HWY 216 (ANTHONY HENDAY DRV) IN NW EDMONTON	NORTH CENTRAL REGION STONY PLAIN EDMONTON	NWCGP AHD NW EDMONTON-NORTH WEST	216:08 L1 10.791 216:08 L1 10.791	DOUBLE TUBE ASS EMBL Y STRUCTURE	2011					77.8		6.0

		Transportation Infrastructure Management System Bridge Structures Report All 'IN SERVICE' Structures - Sorted By: File Number										2025/03/06	
		Page 744 of 772											
BF	Legal Land Location Structure Name Location Description	Region District Municipality	Managed By CMA Constituency	Span Types Located On Located Over	Structure Type	Usage Yr Built Yr Supstr	No. Spans Pipes Max Span Length Max Pipe Dia	Clear Rdwy Nom Length Skew	Single (t) Semi (t) Train (t)	Stru Suff Insp	Rat. % Rat. % Date	Theor VCL On Meas VCL On	Deck Height Theor VCL Over Meas VCL Over
85091 ZS2-	NE SEC 1 TWP 54 RGE 25 W4M 216 / 127 Street Interchange 8.1 - 127 ST OVER HWY 216 (ANTHONY HENDAY DRV) IN NW EDMONTON	NORTH CENTRAL REGION STONY PLAIN EDMONTON	NWCGP AHD NW EDMONTON-NORTH WEST	127 STREET NORTHWEST:04 C1 1.234 127 STREET NORTHWEST:04 C1 1.234	POLE STRUCTURE (CANTILEVER)	2011					88.9		
											28-06-2024		6.7
85093 -1	SW SEC 9 TWP 54 RGE 24 W4M Anthony Henday and 97th St. Interchange 11.1 - 97 ST (NBL & SBL) OVER ANTHONY HENDAY DR (EBL & WBL) IN EDMONTON	NORTH CENTRAL REGION STONY PLAIN EDMONTON	NWCGP AHD NW EDMONTON-CASTLE DOWNS	NU 28:02 R1 0.355, 28:02 L1 0.356 216:08 L1 14.642, 216:02 L1 0.000, 216:08 R1	MAJOR BRIDGE	GS 2011 2011	2 47.1	26.5 93.9	28.0 49.0 62.0		66.7 57.9 28-06-2024		
85093 SE-2	SW SEC 9 TWP 54 RGE 24 W4M Anthony Henday and 97th St. Interchange 11.2 SE RAMP FROM 97 ST OVER ANTHONY HENDAY DRIVE (EBL & WBL) IN EDMONTON	NORTH CENTRAL REGION STONY PLAIN EDMONTON	NWCGP AHD NW EDMONTON-CASTLE DOWNS	NU RAMP 2761-2 B 216:08 R1 14.546, 216:08 L1 14.612	MAJOR BRIDGE	GS 2011 2011	2 46.8	8.3 92.2	28.0 49.0 62.0		72.2 52.8 28-06-2024		
85093 ZN1-4	NW SEC 4 TWP 54 RGE 24 W4M 11.1 - 97 ST OVER ANTHONY HENDAY DRIVE (HWY 216) AT EDMONTON	NORTH CENTRAL REGION STONY PLAIN EDMONTON	NWCGP UNDEFINED CMA EDMONTON-CASTLE DOWNS	28:01 R1 6.412 28:01 R1 6.412	POLE STRUCTURE (CANTILEVER)	2011					88.9		6.2
											28-06-2024		6.2
85093 ZN2-5	NW SEC 4 TWP 54 RGE 24 W4M 11.1 - 97 ST OVER ANTHONY HENDAY DRIVE (HWY 216) AT EDMONTON	NORTH CENTRAL REGION STONY PLAIN EDMONTON	NWCGP AHD NW EDMONTON-CASTLE DOWNS	28:01 R1 6.866 28:01 R1 6.866	DOUBLE TUBE ASS EMBL Y STRUCTURE BRACED	2011					88.9		6.3
											28-06-2024		6.3
85093 ZS1-6	SE SEC 17 TWP 54 RGE 24 W4M 11.1 - 97 ST OVER ANTHONY HENDAY DRIVE (HWY 216) AT EDMONTON	NORTH CENTRAL REGION STONY PLAIN CT STURGEON	NWCGP CMA09 MORINVILLE-ST. ALBERT	28:02 L1 2.013 28:02 L1 2.013	POLE STRUCTURE (CANTILEVER)	2011					77.8		6.0
											27-06-2024		6.0
85093 ZS2-7	NE SEC 8 TWP 54 RGE 24 W4M 11.1 - 97 ST OVER ANTHONY HENDAY DRIVE (HWY 216) AT EDMONTON	NORTH CENTRAL REGION STONY PLAIN CT STURGEON	NWCGP CMA09 MORINVILLE-ST. ALBERT	28:02 L1 1.126 28:02 L1 1.126	POLE STRUCTURE (CANTILEVER)	2011					83.3		5.8
											27-06-2024		5.8
85093 ZS3-8	SW SEC 9 TWP 54 RGE 24 W4M 11.1 - 97 ST OVER ANTHONY HENDAY DRIVE (HWY 216) AT EDMONTON	NORTH CENTRAL REGION STONY PLAIN EDMONTON	NWCGP AHD NW EDMONTON-CASTLE DOWNS	28:02 L1 0.563 28:02 L1 0.563	POLE STRUCTURE (CANTILEVER)	2011					72.2		5.8
											27-06-2024		5.8
85093 ZE1-9	SW SEC 8 TWP 54 RGE 24 W4M 11.1 - 97 ST OVER ANTHONY HENDAY DRIVE (HWY 216) AT EDMONTON	NORTH CENTRAL REGION STONY PLAIN EDMONTON	NWCGP AHD NW EDMONTON-CASTLE DOWNS	216:08 R1 12.926 216:08 R1 12.926	POLE STRUCTURE (CANTILEVER)	2011					72.2		28-06-2024
											66.7		28-06-2024
85093 ZE2-	SE SEC 8 TWP 54 RGE 24 W4M 11.1 - 97 ST OVER ANTHONY HENDAY DRIVE (HWY 216) AT EDMONTON	NORTH CENTRAL REGION STONY PLAIN EDMONTON	NWCGP AHD NW EDMONTON-CASTLE DOWNS	216:08 R1 13.788 216:08 R1 13.788	DOUBLE TUBE ASS EMBL Y STRUCTURE BRACED	2011					83.3		6.9
											27-06-2024		6.8
85093 ZW1-	SW SEC 10 TWP 54 RGE 24 W4M 11.1 - 97 ST OVER ANTHONY HENDAY DRIVE (HWY 216) AT EDMONTON	NORTH CENTRAL REGION STONY PLAIN EDMONTON	NWCGP AHD NW EDMONTON-CASTLE DOWNS	216:02 L1 1.687 216:02 L1 1.687	POLE STRUCTURE (CANTILEVER)	2011					83.3		6.9
											66.7		27-06-2024
85093 ZW2-	SE SEC 9 TWP 54 RGE 24 W4M 11.1 - 97 ST OVER ANTHONY HENDAY DRIVE (HWY 216) AT EDMONTON	NORTH CENTRAL REGION STONY PLAIN EDMONTON	NWCGP AHD NW EDMONTON-CASTLE DOWNS	216:02 L1 1.071 216:02 L1 1.071	DOUBLE TUBE ASS EMBL Y STRUCTURE	2011					83.3		28-06-2024
											83.3		28-06-2024
85093 ZW3-	SW SEC 9 TWP 54 RGE 24 W4M 11.1 - 97 ST OVER ANTHONY HENDAY DRIVE (HWY 216) AT EDMONTON	NORTH CENTRAL REGION STONY PLAIN EDMONTON	NWCGP AHD NW EDMONTON-CASTLE DOWNS	RAMP 2761-2 G RAMP 2761-2 G	POLE STRUCTURE (CANTILEVER)	2011					83.3		7.4
											27-06-2024		7.4
85094 -1	SW SEC 10 TWP 54 RGE 24 W4M 216 / 82 Street Interchange 12.1 - 82 ST (NBL & SBL) OVER ANTHONY HENDAY DR (EBL & WBL) IN EDMONTON	NORTH CENTRAL REGION STONY PLAIN EDMONTON	NWCGP AHD NW EDMONTON-CASTLE DOWNS	NU LOCAL ROAD 216:02 R1 1.573, 216:02 L1 1.574	MAJOR BRIDGE	GS 2011 2011	2 40.3	10.4 80.6	28.0 49.0 62.0		77.8 60.0 27-06-2024		
85095 -1	SW SEC 11 TWP 54 RGE 24 W4M 216 / 66 Street NE Interchange 13.1 - 66 ST (NBL & SBL) OVER ANTHONY HENDAY DR (EBL & WBL) IN EDMONTON	NORTH CENTRAL REGION STONY PLAIN EDMONTON	NWCGP AHD NW EDMONTON-CASTLE DOWNS	WG LOCAL ROAD 216:02 L1 3.450, 216:02 R1 3.441	MAJOR BRIDGE	GS 2011 2011	2 62.0	36.0 124.0	28.0 49.0 62.0		66.7 64.1 27-06-2024		
85095 ZN1-2	NW SEC 2 TWP 54 RGE 24 W4M 216 / 66 Street NE Interchange 13.1 - 66 ST OVER HWY 216 (ANTHONY HENDAY DRV) IN NE EDMONTON	NORTH CENTRAL REGION STONY PLAIN EDMONTON	NWCGP AHD NW EDMONTON-CASTLE DOWNS	LOCAL ROAD LOCAL ROAD	POLE STRUCTURE (CANTILEVER)	2011					88.9		6.0
											27-06-2024		6.0
85095 ZN2-3	NW SEC 2 TWP 54 RGE 24 W4M 216 / 66 Street NE Interchange 13.1 - 66 ST OVER HWY 216 (ANTHONY HENDAY DRV) IN NE EDMONTON	NORTH CENTRAL REGION STONY PLAIN EDMONTON	NWCGP AHD NW EDMONTON-MANNING	LOCAL ROAD LOCAL ROAD	DOUBLE TUBE ASS EMBL Y STRUCTURE	2011					88.9		6.5
											27-06-2024		6.5
85095 ZE1-4	SW SEC 10 TWP 54 RGE 24 W4M 216 / 66 Street NE Interchange 13.1 - 66 ST OVER HWY 216 (ANTHONY HENDAY DRV) IN NE EDMONTON	NORTH CENTRAL REGION STONY PLAIN EDMONTON	NWCGP AHD NW EDMONTON-CASTLE DOWNS	216:02 R1 2.207 216:02 R1 2.207	POLE STRUCTURE (CANTILEVER)	2011					83.3		6.3
											28-06-2024		6.3
85095 ZE2-5	SE SEC 10 TWP 54 RGE 24 W4M 216 / 66 Street NE Interchange 13.1 - 66 ST OVER HWY 216 (ANTHONY HENDAY DRV) IN NE EDMONTON	NORTH CENTRAL REGION STONY PLAIN EDMONTON	NWCGP AHD NW EDMONTON-CASTLE DOWNS	216:02 R1 2.428 216:02 R1 2.428	DOUBLE TUBE ASS EMBL Y STRUCTURE	2011					72.2		
											28-06-2024		6.3
85095 ZW1-6	NW SEC 1 TWP 54 RGE 24 W4M 216 / 66 Street NE Interchange 13.1 - 66 ST OVER HWY 216 (ANTHONY HENDAY DRV) IN NE EDMONTON	NORTH CENTRAL REGION STONY PLAIN EDMONTON	NWCGP AHD NW EDMONTON-MANNING	216:02 L1 5.363 216:02 L1 5.363	POLE STRUCTURE (CANTILEVER)	2011					88.9		
											27-06-2024		6.6


<div><div><div><div><div><div></div></div><div>Alberta</div></div><div>Transportation</div></div><div><div>Transportation Infrastructure Management System</div><div>Bridge Structures Report</div><div>All 'IN SERVICE' Structures - Sorted By: File Number</div></div></div></div>														2025/03/06	
														Page 745 of 772	
BF	Legal Land Location Structure Name Location Description	Region District Municipality	Managed By CMA Constituency	Span Types Located On Located Over	Structure Type	Usage Yr Built Yr Supstr	No. Spans Pipes Max Span Length Max Pipe Dia	Clear Rdwy Nom Length Skew	Single (t) Semi (t) Train (t)	Stru Suff Insp	Rat. % Rat. % Date	Theor VCL On Meas VCL On	Deck Height Theor VCL Over Meas VCL Over		
85095 ZW2-7	SE SEC 11 TWP 54 RGE 24 W4M 216 / 66 Street NE Interchange 13.1 - 66 ST OVER HWY 216 (ANTHONY HENDAY DRV) IN NE EDMONTON	NORTH CENTRAL REGION STONY PLAIN EDMONTON	NWCGP AHD NW EDMONTON-MANNING	216:02 L1 4.189 216:02 L1 4.189	DOUBLE TUBE ASS EMBL Y STRUCTURE	2011					83.3				
											27-06-2024		6.9		
85095 ZS1-8	NW SEC 11 TWP 54 RGE 24 W4M 216 / 66 Street NE Interchange 13.1 - 66 ST (NBL & SBL) OVER ANTHONY HENDAY DR (EBL & WBL) IN EDMONTON	NORTH CENTRAL REGION STONY PLAIN EDMONTON	NWCGP AHD NW MORINVILLE-ST. ALBERT	LOCAL ROAD LOCAL ROAD	POLE STRUCTURE (CANTILEVER)	2011					88.9				
											27-06-2024		6.0		
85095 ZS2-9	SW SEC 11 TWP 54 RGE 24 W4M 216 / 66 Street NE Interchange 13.1 - 66 ST (NBL & SBL) OVER ANTHONY HENDAY DR (EBL & WBL) IN EDMONTON	NORTH CENTRAL REGION STONY PLAIN EDMONTON	NWCGP AHD NW EDMONTON-CASTLE DOWNS	LOCAL ROAD LOCAL ROAD	DOUBLE TUBE ASS EMBL Y STRUCTURE	2011					88.9				
											27-06-2024		6.8		
85097 N-1	SE SEC 1 TWP 54 RGE 24 W4M 216 / Manning Drive Interchange 15.1 MANNING DRIVE (HWY 15) NBL OVER ANTHONY HENDAY DR (EBL & WBL) IN	NORTH CENTRAL REGION STONY PLAIN EDMONTON	NWCGP AHD NE EDMONTON-MANNING	WG 15:03 R1 0.665 216:02 L1 6.727	MAJOR BRIDGE	GS 2011 2011	2 60.8	12.9 102.0	28.0 49.0 62.0		66.7 47.3	27-06-2024			
85097 S-2	SE SEC 1 TWP 54 RGE 24 W4M 216 / Manning Drive Interchange 15.2 MANNING DRIVE (HWY 15) SBL OVER ANTHONY HENDAY DR (EBL & WBL) IN	NORTH CENTRAL REGION STONY PLAIN EDMONTON	NWCGP AHD NW EDMONTON-MANNING	WG 15:03 L1 0.690 216:02 L1 6.691	MAJOR BRIDGE	GS 2011 2011	2 60.8	12.9 102.0	28.0 49.0 62.0		66.7 45.7	27-06-2024			
85097 SE1-3	NE SEC 1 TWP 54 RGE 24 W4M EDMONTON MANNING DRIVE (HWY 15) SE RAMP 1 OVER ANTHONY HENDAY DR (HWY 216) (EBL & WBL)	NORTH CENTRAL REGION STONY PLAIN EDMONTON	CCLG AHD NW EDMONTON-MANNING	WG RAMP 2771-3 C 216:02 L1-1OL 0.759, 216:02 R1 6.368, 216:02 L1	MAJOR BRIDGE	GF 2016 2016	2 60.8	13.8 103.2	28.0 49.0 62.0		61.1 59.4	24-11-2024	7.6		
85097 SE2-4	SE SEC 1 TWP 54 RGE 24 W4M EDMONTON MANNING DRIVE (HWY 15) SE RAMP 2 OVER ANTHONY HENDAY DR (HWY 216) EN RAMP IN	NORTH CENTRAL REGION STONY PLAIN EDMONTON	CCLG AHD NW EDMONTON-MANNING	NU RAMP 2771-3 C RAMP 2771-3 G	MAJOR BRIDGE	GF 2016 2016	2 48.4	13.9 96.4 8.0	28.0 49.0 62.0		61.1 54.6	24-11-2024	6.1		
85097 SE3-5	SE SEC 1 TWP 54 RGE 24 W4M EDMONTON MANNING DRIVE (HWY 15) SE RAMP 3 OVER MANNING DRIVE (HWY 15) (NBL & SBL) IN	NORTH CENTRAL REGION STONY PLAIN EDMONTON	CCLG AHD NW EDMONTON-MANNING	NU RAMP 2771-3 C 15:03 L1 0.458, 15:03 R1 0.450	MAJOR BRIDGE	GF 2016 2016	2 35.0	13.9 66.2 11.0	28.0 49.0 62.0		72.2 62.8	24-11-2024	8.2		
85097 EN1-6	SE SEC 1 TWP 54 RGE 24 W4M 216 / Manning Drive Interchange 15.3 ANTHONY HENDAY DR (HWY 216) EN RAMP 1 OVER MANNING DRIVE (NBL & SBL) IN	NORTH CENTRAL REGION STONY PLAIN EDMONTON	NWCGP AHD NW EDMONTON-MANNING	WG RAMP 2771-3 G RAMP 2771-3 G	MAJOR BRIDGE	GS 2011 2011	1 62.8	13.9 62.8	28.0 49.0 62.0		72.2 50.3	27-06-2024			
85097 EN2-7	SW SEC 6 TWP 54 RGE 23 W4M 216 / Manning Drive Interchange 15.4 ANTHONY HENDAY DR (HWY 216) EN RAMP 2 OVER ANTHONY HENDAY DR (EBL &	NORTH CENTRAL REGION STONY PLAIN EDMONTON	NWCGP AHD NE EDMONTON-MANNING	WG RAMP 2771-3 G RAMP 2771-3 G	MAJOR BRIDGE	GS 2011 2011	2 63.3	13.9 109.1	28.0 49.0 62.0		55.6 48.1	27-06-2024			
85097 ZN1-8	SE SEC 1 TWP 54 RGE 24 W4M EDMONTON SIGN STRUCTURE ZN1 (STR 8) MANNING DR OVER AHD (HWY 216) GRADE SEPARATION IN	NORTH CENTRAL REGION STONY PLAIN EDMONTON	NWCGP AHD NE EDMONTON-MANNING	15:03 R1 0.056 15:03 R1 0.056	TUBE STRUCTURE	2011					83.3		6.8		
											27-06-2024				
85097 ZS1-9	NW SEC 7 TWP 54 RGE 23 W4M 216 / Manning Drive Interchange 15.1 MANNING DRIVE NB OVER HWY 216 (ANTHONY HENDAY DRV) IN NE EDMONTON	NORTH CENTRAL REGION STONY PLAIN EDMONTON	NWCGP CMA09 EDMONTON-MANNING	15:03 L1 2.776 15:03 L1 2.776	POLE STRUCTURE (CANTILEVER)	2011					72.2		6.8		
											27-06-2024				
85097 ZS2-	SW SEC 7 TWP 54 RGE 23 W4M 216 / Manning Drive Interchange 15.1 MANNING DRIVE NB OVER HWY 216 (ANTHONY HENDAY DRV) IN NE EDMONTON	NORTH CENTRAL REGION STONY PLAIN EDMONTON	NWCGP CMA09 EDMONTON-MANNING	15:03 L1 1.732 15:03 L1 1.732	DOUBLE TUBE ASS EMBL Y STRUCTURE	2011					83.3		7.5		
											27-06-2024				
85097 ZE1-	NE SEC 2 TWP 54 RGE 24 W4M EDMONTON SIGN STRUCTURE ZE1 (STR 12) MANNING DR OVER AHD (HWY 216) GRADE SEPARATION IN EDMONTON	NORTH CENTRAL REGION STONY PLAIN EDMONTON	NWCGP AHD NW EDMONTON-MANNING	216:02 R1 4.899 216:02 R1 4.899	TUBE STRUCTURE	2011					83.3		6.7		
											27-06-2024				
85097 ZE2-	NW SEC 1 TWP 54 RGE 24 W4M EDMONTON SIGN STRUCTURE ZE2 (STR 13) MANNING DR OVER AHD (HWY 216) GRADE SEPARATION IN EDMONTON	NORTH CENTRAL REGION STONY PLAIN EDMONTON	NWCGP AHD NW EDMONTON-MANNING	216:02 R1 5.708 216:02 R1 5.708	TUBE STRUCTURE	2011					77.8		6.3		
											27-06-2024				
85097 ZS3-	NW SEC 6 TWP 54 RGE 23 W4M EDMONTON SIGN STRUCTURE ZS4 (STR 14) MANNING DR OVER AHD (HWY 216) GRADE SEPARATION IN EDMONTON	NORTH CENTRAL REGION STONY PLAIN EDMONTON	NWCGP AHD NW EDMONTON-MANNING	RAMP 2771-3 B RAMP 2771-3 B	TUBE STRUCTURE	2011					77.8		6.9		
											27-06-2024				
85097 ZE3-	NE SEC 1 TWP 54 RGE 24 W4M 216 / Manning Drive Interchange 15.1 MANNING DRIVE NB OVER HWY 216 (ANTHONY HENDAY DRV) IN NE EDMONTON	NORTH CENTRAL REGION STONY PLAIN EDMONTON	NWCGP AHD NW EDMONTON-MANNING	RAMP 2771-3 G RAMP 2771-3 G	DOUBLE TUBE ASS EMBL Y STRUCTURE	2011					66.7		6.7		
											27-06-2024				
85097 ZW1-	NW SEC 32 TWP 53 RGE 23 W4M EDMONTON SIGN STRUCTURE ZW1 (STR 16) MANNING DR OVER AHD (HWY 216) GRADE SEPARATION	NORTH CENTRAL REGION STONY PLAIN EDMONTON	CCLG AHD NE EDMONTON-MANNING	216:02 L1 8.863 216:02 L1 8.863	TRUSS (CANTILEV ER) STRUCTURE	2016					88.9		6.0		
											24-11-2024				
85097 ZW2-	NE SEC 31 TWP 53 RGE 23 W4M EDMONTON SIGN STRUCTURE ZW2 (STR 17) MANNING DR OVER AHD (HWY 216) GRADE SEPARATION	NORTH CENTRAL REGION STONY PLAIN EDMONTON	CCLG AHD NE EDMONTON-MANNING	216:02 L1 8.249 216:02 L1 8.249	TUBE STRUCTURE	2016					88.9		6.0		
											01-12-2024				
85097 ZW3-	SW SEC 6 TWP 54 RGE 23 W4M EDMONTON SIGN STRUCTURE ZW3 (STR 18) MANNING DR OVER AHD (HWY 216) GRADE SEPARATION	NORTH CENTRAL REGION STONY PLAIN EDMONTON	CCLG AHD NE EDMONTON-MANNING	216:02 L1-1OL 1.830 216:02 L1-1OL 1.830	TUBE STRUCTURE	2016					88.9		6.0		
											01-12-2024		6.5		
85098 N-1	SE SEC 6 TWP 54 RGE 23 W4M EDMONTON AHD (HWY 216) (NBL) OVER CNR (CORONADO SUBDIVISION) IN EDMONTON	NORTH CENTRAL REGION STONY PLAIN EDMONTON	CCLG AHD NE EDMONTON-MANNING	PB 216:02 L1 7.739 RAILWAY CNR	MAJOR BRIDGE	RO 2016 2016	1 20.0	13.2 20.0 42.0	28.0 49.0 62.0		88.9 71.2	24-11-2024			

		<div>Transportation Infrastructure Management System</div> <div>Bridge Structures Report</div> <div>All 'IN SERVICE' Structures - Sorted By: File Number</div>										2025/03/06	
												Page 746 of 772	
BF	Legal Land Location Structure Name Location Description	Region District Municipality	Managed By CMA Constituency	Span Types Located On Located Over	Structure Type	Usage Yr Built Yr Supstr	No. Spans Pipes Max Span Length Max Pipe Dia	Clear Rdwy Nom Length Skew	Single (t) Semi (t) Train (t)	Stru Suff Insp	Rat. % Rat. % Date	Theor VCL On Meas VCL On	Deck Height Theor VCL Over Meas VCL Over
85098 S-2	SE SEC 6 TWP 54 RGE 23 W4M	NORTH CENTRAL REGION	CCLG	PB	MAJOR BRIDGE	RO	1	13.2	28.0	88.9			
	EDMONTON	STONY PLAIN	AHD NE	216:02 R1 7.696		2016	20.7	20.7	49.0	71.2			
	AHD (HWY 216) (SBL) OVER CNR (CORONADO SUBDIVISION) IN EDMONTON	EDMONTON	EDMONTON-MANNING	RAILWAY CNR		2016		42.0	62.0	24-11-2024			
85098 WN-3	SE SEC 6 TWP 54 RGE 23 W4M	NORTH CENTRAL REGION	CCLG	PB	MAJOR BRIDGE	RO	1	9.8	28.0	88.9			
	EDMONTON	STONY PLAIN	AHD NE	216:02 L1-10L 2.046		2016	20.3	20.3	49.0	64.7			
	AHD (HWY 216) WN RAMP OVER CNR (CORONADO SUBDIVISION) IN EDMONTON	EDMONTON	EDMONTON-MANNING	RAILWAY CNR		2016		42.0	62.0	24-11-2024			
85098 SE-4	SE SEC 6 TWP 54 RGE 23 W4M	NORTH CENTRAL REGION	CCLG	PB	MAJOR BRIDGE	RO	1	10.0	28.0	94.4			
	EDMONTON	STONY PLAIN	AHD NE	RAMP 2771-3 C		2016	19.5	19.5	49.0	70.1			
	AHD (HWY 216) SE RAMP OVER CNR (CORONADO SUBDIVISION) IN EDMONTON	EDMONTON	EDMONTON-MANNING	RAILWAY CNR		2016		39.0	62.0	24-11-2024			
85099 N-1	NE SEC 31 TWP 53 RGE 23 W4M	NORTH CENTRAL REGION	CCLG	NU	MAJOR BRIDGE	GF	2	16.9	28.0	61.1			
	EDMONTON	STONY PLAIN	AHD NE	216:02 L1 8.760		2016	52.0	88.0	49.0	48.2			8.4
	AHD (HWY 216) (NBL) OVER VICTORIA TRAIL & LRT IN EDMONTON	EDMONTON	EDMONTON-MANNING	18 STREET NORTHWEST:02 C1 0.890		2016		42.0	62.0	24-11-2024			
85099 S-2	NE SEC 31 TWP 53 RGE 23 W4M	NORTH CENTRAL REGION	CCLG	NU	MAJOR BRIDGE	GF	2	16.9	28.0	55.6			
	EDMONTON	STONY PLAIN	AHD NE	216:02 R1 8.744		2016	49.0	85.0	49.0	47.4			8.4
	AHD (HWY 216) (SBL) OVER VICTORIA TRAIL & LRT IN EDMONTON	EDMONTON	EDMONTON-MANNING	18 STREET NORTHWEST:02 C1 0.848		2016		37.0	62.0	24-11-2024			
85100 N-1	NE SEC 31 TWP 53 RGE 23 W4M	NORTH CENTRAL REGION	CCLG	PB	MAJOR BRIDGE	RO	1	16.9	28.0	88.9			
	EDMONTON	STONY PLAIN	AHD NE	216:02 L1 8.445		2016	15.0	15.0	49.0	68.0			
	AHD (HWY 216) (NBL) OVER CNR (VEGREVILLE) IN EDMONTON	EDMONTON	EDMONTON-MANNING	RAILWAY CNR		2016		0.0	62.0	24-11-2024			
85100 S-2	NE SEC 31 TWP 53 RGE 23 W4M	NORTH CENTRAL REGION	CCLG	PB	MAJOR BRIDGE	RO	1	22.0	28.0	88.9			
	EDMONTON	STONY PLAIN	AHD NE	216:02 R1 8.387		2016	15.0	15.0	49.0	71.2			
	AHD (HWY 216) (SBL) OVER CNR (VEGREVILLE) IN EDMONTON	EDMONTON	EDMONTON-MANNING	RAILWAY CNR		2016		0.0	62.0	24-11-2024			
85101 -1	SW SEC 32 TWP 53 RGE 23 W4M	NORTH CENTRAL REGION	CCLG	NU	MAJOR BRIDGE	GS	2	29.1	28.0	55.6			
	EDMONTON	STONY PLAIN	AHD NE	153 AVENUE NORTHWEST:02 R1 0.638, 153		2016	52.0	99.5	49.0	57.1			5.7
	153 AVENUE (EBL & WBL) OVER AHD (HWY 216) (NBL & SBL) IN EDMONTON	EDMONTON	EDMONTON-MANNING	RAMP 2772-3 D, 216:02 L1 9.785, 216:02 R1		2016		21.0	62.0	25-11-2024			
85101 ZN1-2	SE SEC 29 TWP 53 RGE 23 W4M	NORTH CENTRAL REGION	CCLG		TRUSS (CANTILEV ER) STRUCTURE	2016				88.9			
	EDMONTON	STONY PLAIN	AHD NE	216:02 L1 11.616									6.0
	SIGN STRUCTURE ZN1 (STR 2) 153 AVE OVER AHD (HWY 216) GRADE SEPARATION IN	EDMONTON	EDMONTON-BEVERLY-	216:02 L1 11.616						01-12-2024			
85101 ZN2-3	NE SEC 29 TWP 53 RGE 23 W4M	NORTH CENTRAL REGION	CCLG		TUBE STRUCTURE	2016				88.9			
	EDMONTON	STONY PLAIN	AHD NE	216:02 L1 10.445, RAMP 2772-3 F									6.0
	SIGN STRUCTURE ZN2 (STR 3) 153 AVE OVER AHD (HWY 216) GRADE SEPARATION IN	EDMONTON	EDMONTON-MANNING	RAMP 2772-3 F, 216:02 L1 10.445						01-12-2024			
85101 ZS1-4	NE SEC 31 TWP 53 RGE 23 W4M	NORTH CENTRAL REGION	CCLG		TRUSS (CANTILEV ER) STRUCTURE	2016				83.3			
	EDMONTON	STONY PLAIN	AHD NE	216:02 R1 8.703									6.0
	SIGN STRUCTURE ZS1 (STR 4) 153 AVE OVER AHD (HWY 216) GRADE SEPARATION IN	EDMONTON	EDMONTON-MANNING	216:02 R1 8.703						24-11-2024			
85101 ZS2-5	NW SEC 32 TWP 53 RGE 23 W4M	NORTH CENTRAL REGION	CCLG		TUBE STRUCTURE	2016				83.3			
	EDMONTON	STONY PLAIN	AHD NE	216:02 R1 8.997									6.0
	SIGN STRUCTURE ZS2 (STR 5) 153 AVE OVER AHD (HWY 216) GRADE SEPARATION IN	EDMONTON	EDMONTON-MANNING	216:02 R1 8.997						01-12-2024			
85101 ZE1-6	SW SEC 32 TWP 53 RGE 23 W4M	NORTH CENTRAL REGION	CCLG		TUBE STRUCTURE	2016				83.3			
	EDMONTON	STONY PLAIN	AHD NE	153 AVENUE NORTHWEST:02 L1 0.282, 153									6.0
	SIGN STRUCTURE ZE1 (STR 6) 153 AVE OVER AHD (HWY 216) GRADE SEPARATION IN	EDMONTON	EDMONTON-MANNING	153 AVENUE NORTHWEST:02 R1 0.281, 153						01-12-2024			7.5
85101 ZE2-7	SW SEC 32 TWP 53 RGE 23 W4M	NORTH CENTRAL REGION	CCLG		TRUSS (CANTILEV ER) STRUCTURE	2016				83.3			
	EDMONTON	STONY PLAIN	AHD NE	153 AVENUE NORTHWEST:02 R1 0.744									6.0
	SIGN STRUCTURE ZE2 (STR 7) 153 AVE OVER AHD (HWY 216) GRADE SEPARATION IN	EDMONTON	EDMONTON-MANNING	153 AVENUE NORTHWEST:02 R1 0.744						25-11-2024			6.3
85101 ZW1-8	SE SEC 32 TWP 53 RGE 23 W4M	NORTH CENTRAL REGION	CCLG		TUBE STRUCTURE	2016				88.9			
	EDMONTON	STONY PLAIN	AHD NE	153 AVENUE NORTHWEST:02 R1 1.048, 153									6.0
	SIGN STRUCTURE ZW1 (STR 8) 153 AVE OVER AHD (HWY 216) GRADE SEPARATION IN	EDMONTON	EDMONTON-MANNING	153 AVENUE NORTHWEST:02 L1 1.048, 153						01-12-2024			7.6
85101 ZW2-9	SW SEC 32 TWP 53 RGE 23 W4M	NORTH CENTRAL REGION	CCLG		TRUSS (CANTILEV ER) STRUCTURE	2016				83.3			
	EDMONTON	STONY PLAIN	AHD NE	RAMP 2772-3 C									6.0
	SIGN STRUCTURE ZW2 (STR 9) 153 AVE OVER AHD (HWY 216) GRADE SEPARATION IN	EDMONTON	EDMONTON-MANNING	RAMP 2772-3 C						25-11-2024			6.8
85101 ZN3-	SE SEC 32 TWP 53 RGE 23 W4M	NORTH CENTRAL REGION	CCLG		TUBE STRUCTURE	2016				88.9			
	EDMONTON	STONY PLAIN	AHD NE	RAMP 2772-3 G, RAMP 2772-3 F									6.0
	SIGN STRUCTURE ZN3 (STR 10) 153 AVE OVER AHD (HWY 216) GRADE SEPARATION IN	EDMONTON	EDMONTON-MANNING	RAMP 2772-3 F, RAMP 2772-3 G						01-12-2024			6.2
85101 ZS3-	SW SEC 32 TWP 53 RGE 23 W4M	NORTH CENTRAL REGION	CCLG		TUBE STRUCTURE	2016				88.9			
	EDMONTON	STONY PLAIN	AHD NE	RAMP 2772-3 A									6.0
	SIGN STRUCTURE ZS3 (STR 11) 153 AVE OVER AHD (HWY 216) GRADE SEPARATION IN	EDMONTON	EDMONTON-MANNING	RAMP 2772-3 A						01-12-2024			
85102 -1	SE SEC 20 TWP 53 RGE 23 W4M	NORTH CENTRAL REGION	CCLG	NU	MAJOR BRIDGE	GS	2	28.9	28.0	66.7			
	EDMONTON	STONY PLAIN	AHD NE	130 AVENUE NORTHWEST:02 R1 0.845, 130		2016	50.0	94.0	49.0	62.1			5.6
	AURUM ROAD (130 AVE) (EBL & WBL) OVER AHD (HWY 216) (NBL & SBL) IN EDMONTON	EDMONTON	EDMONTON-BEVERLY-	216:02 R1 13.215, RAMP 2773-3 G, 216:02 L1		2016		21.0	62.0	25-11-2024			
85102 -2	SW SEC 21 TWP 53 RGE 23 W4M	NORTH CENTRAL REGION	CCLG	MP	BRIDGE CULV	SD	1	28.9		77.8			
	EDMONTON	STONY PLAIN	AHD NE	130 AVENUE NORTHWEST:02 R1 1.591, 130		2016				75.3			
	WATERCOURSE CULVERT E OF AHD (HWY 216) ON 130 AVENUE (EBL & WBL) IN	EDMONTON	EDMONTON-BEVERLY-	WATERCOURSE (WATERCRS-NI)			1800.0			21-11-2024			
85102 ZN2-3	NW SEC 16 TWP 53 RGE 23 W4M	NORTH CENTRAL REGION	CCLG		TUBE STRUCTURE	2016				88.9			
	EDMONTON	STONY PLAIN	AHD NE	216:02 L1 13.859, RAMP 2773-3 E									6.0
	SIGN STRUCTURE ZN2 (STR 3) AURUM ROAD OVER AHD (HWY 216) GRADE SEPARATION IN EDMONTON	EDMONTON	EDMONTON-BEVERLY-	216:02 L1 13.859, RAMP 2773-3 E						01-12-2024			

<div><div><div>Alberta</div><div>Transportation</div></div><div><div>Transportation Infrastructure Management System</div><div>Bridge Structures Report</div><div>All 'IN SERVICE' Structures - Sorted By: File Number</div></div></div>														2025/03/06	
Page 747 of 772															
BF	Legal Land Location Structure Name Location Description	Region District Municipality	Managed By CMA Constituency	Span Types Located On Located Over	Structure Type	Usage Yr Built Yr Supstr	No. Spans Pipes Max Span Length Max Pipe Dia	Clear Rdwy Nom Length Skew	Single (t) Semi (t) Train (t)	Stru Suff Rat. % Insp Date	% Rat. % Date	Theor VCL On Meas VCL On	Deck Height Theor VCL Over Meas VCL Over		
85102 ZN3-4	SW SEC 21 TWP 53 RGE 23 W4M EDMONTON SIGN STRUCTURE ZN3 (STR 4) AURUM ROAD OVER AHD (HWY 216) GRADE SEPARATION IN EDMONTON	NORTH CENTRAL REGION STONY PLAIN EDMONTON	CCLG AHD NE EDMONTON-BEVERLY-	RAMP 2773-3 E, RAMP 2773-3 F RAMP 2773-3 E, RAMP 2773-3 F	TUBE STRUCTURE	2016				88.9			6.0		
85102 ZS1-5	SE SEC 29 TWP 53 RGE 23 W4M EDMONTON SIGN STRUCTURE ZS1 (STR 5) AURUM ROAD OVER AHD (HWY 216) GRADE SEPARATION IN EDMONTON	NORTH CENTRAL REGION STONY PLAIN EDMONTON	CCLG AHD NE EDMONTON-BEVERLY-	216:02 R1 11.344 216:02 R1 11.344	TRUSS (CANTILEV ER) STRUCTURE	2016				83.3			6.0		
85102 ZS2-6	NE SEC 20 TWP 53 RGE 23 W4M EDMONTON SIGN STRUCTURE ZS2 (STR 6) AURUM ROAD OVER AHD (HWY 216) GRADE SEPARATION IN EDMONTON	NORTH CENTRAL REGION STONY PLAIN EDMONTON	CCLG AHD NE EDMONTON-BEVERLY-	RAMP 2773-3 A, 216:02 R1 12.397 216:02 R1 12.397, RAMP 2773-3 A	TUBE STRUCTURE	2016				88.9			6.0		
85102 ZE1-7	SE SEC 20 TWP 53 RGE 23 W4M EDMONTON SIGN STRUCTURE ZE1 (STR 7) AURUM ROAD OVER AHD (HWY 216) GRADE SEPARATION IN EDMONTON	NORTH CENTRAL REGION STONY PLAIN EDMONTON	CCLG AHD NE EDMONTON-BEVERLY-	130 AVENUE NORTHWEST:02 L1 0.413, 130 130 AVENUE NORTHWEST:02 L1 0.413, 130	TUBE STRUCTURE	2016				88.9					
85102 ZW1-8	SW SEC 21 TWP 53 RGE 23 W4M EDMONTON SIGN STRUCTURE ZW1 (STR 8) AURUM ROAD OVER AHD (HWY 216) GRADE SEPARATION IN EDMONTON	NORTH CENTRAL REGION STONY PLAIN EDMONTON	CCLG AHD NE EDMONTON-BEVERLY-	130 AVENUE NORTHWEST:02 L1 1.111, RAMP 130 AVENUE NORTHWEST:02 L1 1.111, RAMP	TUBE STRUCTURE	2016				83.3			6.0		
85102 ZW2-9	SE SEC 20 TWP 53 RGE 23 W4M EDMONTON SIGN STRUCTURE ZW2 (STR 9) AURUM ROAD OVER AHD (HWY 216) GRADE SEPARATION IN EDMONTON	NORTH CENTRAL REGION STONY PLAIN EDMONTON	CCLG AHD NE EDMONTON-BEVERLY-	130 AVENUE NORTHWEST:02 L1 0.792 130 AVENUE NORTHWEST:02 L1 0.792	TRUSS (CANTILEV ER) STRUCTURE	2016				83.3			6.0		
85102 ZS3-	SE SEC 20 TWP 53 RGE 23 W4M EDMONTON SIGN STRUCTURE ZS3 (STR 10) AURUM ROAD OVER AHD (HWY 216) GRADE SEPARATION IN EDMONTON	NORTH CENTRAL REGION STONY PLAIN EDMONTON	CCLG AHD NE EDMONTON-BEVERLY-	RAMP 2773-3 A RAMP 2773-3 A	TUBE STRUCTURE	2016				88.9			6.0		
85102 ZN1-	SW SEC 16 TWP 53 RGE 23 W4M EDMONTON SIGN STRUCTURE ZN1 (STR 11) AHD (HWY 216) OVER YHT GRADE SEPARATION IN EDMONTON	NORTH CENTRAL REGION STONY PLAIN EDMONTON	CCLG AHD NE EDMONTON-BEVERLY-	216:02 L1 14.515 216:02 L1 14.515	TRUSS (CANTILEV ER) STRUCTURE	2016				88.9			6.0		
85103 -1	SE SEC 17 TWP 54 RGE 24 W4M 10.1 - 195 AVE OVER HWY 28 FLYOVER AT EDMONTON NEAR NAMAQ	NORTH CENTRAL REGION STONY PLAIN CT STURGEON	NWCGP CMA09 MORINVILLE-ST. ALBERT	NU LOCAL ROAD 28:02 C1 2.098, 28:02 L1 1.810	MAJOR BRIDGE	GF 2011 2011	2 52.9	14.9 100.8	28.0 49.0 62.0	61.1 54.7 27-06-2024					
85108 -1	SE SEC 7 TWP 49 RGE 6 W5M DRAYTON VALLEY WATERCOURSE CULVERT HWY 22 AND HWY 39 INTERSECTION NEAR DRAYTON VALLEY	NORTH CENTRAL REGION STONY PLAIN CT BRAZEAU	Alberta Transportation (AIT) CMA11 DRAYTON VALLEY-DEVON	SSP 22:30 C1 0.276 WATERCOURSE (WATERCRS-NI)	BRIDGE CULV	RV 2004	1 1500.0	18.2		77.8 71.5 18-12-2023					
85109 -1	SE SEC 29 TWP 51 RGE 2 W5M WABAMUN LOCAL ROAD OVER CATTLEPASS NEAR WABAMUN	NORTH CENTRAL REGION STONY PLAIN CT PARKLAND	PARKLAND COUNTY UNDEFINED CMA DRAYTON VALLEY-DEVON	MP MUNICIPAL ROAD, LOCAL ROAD TRAIL-ANIMAL OVER SP	BRIDGE CULV	SP 1950	1 1800.0	7.2		77.8 83.7 13-08-2020					
85110 -1	SE SEC 29 TWP 51 RGE 2 W5M WABAMUN LOCAL ROAD OVER CATTLEPASS NEAR WABAMUN	NORTH CENTRAL REGION STONY PLAIN CT PARKLAND	PARKLAND COUNTY UNDEFINED CMA DRAYTON VALLEY-DEVON	MP MUNICIPAL ROAD, LOCAL ROAD TRAIL-ANIMAL OVER SP	BRIDGE CULV	SP 1950	1 1800.0	7.1		77.8 77.5 13-08-2020					
85111 -2	NW SEC 29 TWP 51 RGE 2 W5M WABAMUN CATTLEPASS CULVERT ON LOCAL ROAD NEAR WABAMUN	NORTH CENTRAL REGION STONY PLAIN CT PARKLAND	PARKLAND COUNTY UNDEFINED CMA DRAYTON VALLEY-DEVON	MP LOCAL ROAD TRAIL-ANIMAL	BRIDGE CULV	SP 2012	1 1800.0	8.0		77.8 84.8 20-06-2024					
85112 -1	SE SEC 28 TWP 53 RGE 5 W5M FALLIS LOCAL ROAD OVER CATTLEPASS NEAR FALLIS	NORTH CENTRAL REGION STONY PLAIN CT PARKLAND	PARKLAND COUNTY UNDEFINED CMA LAC STE. ANNE-PARKLAND	MP LOCAL ROAD, MUNICIPAL ROAD TRAIL-ANIMAL OVER SP	BRIDGE CULV	SP 1950	1 1800.0	6.7		66.7 78.1 20-06-2024					
85113 -1	SW SEC 27 TWP 50 RGE 4 W5M BURTONSVILLE LOCAL ROAD OVER WATERCOURSE NEAR BURTONSVILLE	NORTH CENTRAL REGION STONY PLAIN CT PARKLAND	PARKLAND COUNTY UNDEFINED CMA DRAYTON VALLEY-DEVON	MP MUNICIPAL ROAD WATERCOURSE (WATERCRS-NI)	BRIDGE CULV	RV 1950	1 1829.0	8.0		77.8 70.9 08-06-2021					
85118 -1	SW SEC 29 TWP 89 RGE 9 W4M FT. MCMURRAY HWY 63 BRIDGE ON LOCAL ROAD, IN FT. MCMURRAY	NORTH CENTRAL REGION FORT MCMURRAY SPM WOOD BUFFALO	Alberta Transportation (AIT) CMA07 FORT MCMURRAY-WOOD	WG MUNICIPAL 63:11 L1 15.282, 63:11 R1 15.236	MAJOR BRIDGE	GS 2011 2011	3 56.0	21.9 144.0 -21.0		61.1 49.3 12-03-2024					
85118 ZS1-2	SW SEC 29 TWP 89 RGE 9 W4M FT. MCMURRAY HWY 63 BRIDGE ON LOCAL ROAD, IN FT. MCMURRAY	NORTH CENTRAL REGION FORT MCMURRAY SPM WOOD BUFFALO	Alberta Transportation (AIT) CMA07 FORT MCMURRAY-WOOD	63:11 L1 15.504 63:11 L1 15.504	TUBE STRUCTURE	2011				77.8			6.6		
85118 ZE1-3	NE SEC 19 TWP 89 RGE 9 W4M FT. MCMURRAY HWY 63 BRIDGE ON LOCAL ROAD, IN FT. MCMURRAY	NORTH CENTRAL REGION FORT MCMURRAY SPM WOOD BUFFALO	Alberta Transportation (AIT) UNDEFINED CMA FORT MCMURRAY-LAC LA	THICKWOOD BLVD THICKWOOD BLVD	POLE STRUCTURE (CANTILEVER)	2011				77.8			5.0		
85118 ZE2-4	SW SEC 29 TWP 89 RGE 9 W4M FT. MCMURRAY HWY 63 BRIDGE ON LOCAL ROAD, IN FT. MCMURRAY	NORTH CENTRAL REGION FORT MCMURRAY SPM WOOD BUFFALO	Alberta Transportation (AIT) UNDEFINED CMA FORT MCMURRAY-LAC LA	THICKWOOD BLVD THICKWOOD BLVD	TUBE STRUCTURE	2011				72.2			5.0		
85119 -1	SE SEC 5 TWP 52 RGE 5 W5M TOMAHAWK WATERCOURSE CULVERT ON PROVINCIAL HWY 627 AT TOMAHAWK	NORTH CENTRAL REGION STONY PLAIN CT PARKLAND	Alberta Transportation (AIT) CMA12 DRAYTON VALLEY-DEVON	MP 627:02 C1 3.078 WATERCOURSE (WATERCRS-NI)	BRIDGE CULV	RV 1994	1 1600.0	8.0		55.6 52.4 15-08-2022			2.6		
85120 -1	NW SEC 33 TWP 51 RGE 23 W4M MILL CREEK CULVERT LOCATED UNDER CNR NEAR EDMONTON MILL CREEK CULVERT LOCATED UNDER CNR NEAR EDMONTON	NORTH CENTRAL REGION STONY PLAIN CT STRATHCONA	AREL ANTHONY HENDAY DRIVE STRATHCONA-SHERWOOD	CP CNR AND MILL CREEK OLDMAN CREEK (WATERCRS-ST)	BRIDGE CULV	RV 2007	1 2400.0	3.0 0.0		33.3 60.3 12-07-2023					


		<div>Transportation Infrastructure Management System</div> <div>Bridge Structures Report</div> <div>All 'IN SERVICE' Structures - Sorted By: File Number</div>										2025/03/06	
												Page 748 of 772	
BF	Legal Land Location Structure Name Location Description	Region District Municipality	Managed By CMA Constituency	Span Types Located On Located Over	Structure Type	Usage Yr Built Yr Supstr	No. Spans Pipes Max Span Length Max Pipe Dia	Clear Rdwy Nom Length Skew	Single (t) Semi (t) Train (t)	Stru Suff Insp	Rat. % Rat. % Date	Theor VCL On Meas VCL On	Deck Height Theor VCL Over Meas VCL Over
85122 -1	SE SEC 31 TWP 89 RGE 9 W4M FORT MCMURRY LOCAL ROAD BRIDGE ON HWY 63, IN FORT MCMURRY	NORTH CENTRAL REGION FORT MCMURRAY SPM WOOD BUFFALO	Alberta Transportation (AIT) CMA07 FORT MCMURRAY-WOOD	WG CONFEDERATION WAY 63:11 R1 17.172, 63:11 L1 17.208	MAJOR BRIDGE	GS 2012 2012	2 52.0	20.2 96.0			72.2 51.3 13-03-2024		
85122 ZS1-2	SE SEC 31 TWP 89 RGE 9 W4M FORT MCMURRY LOCAL ROAD BRIDGE ON HWY 63, IN FORT MCMURRY	NORTH CENTRAL REGION FORT MCMURRAY SPM WOOD BUFFALO	Alberta Transportation (AIT) CMA07 FORT MCMURRAY-WOOD	63:11 L1 17.343 63:11 L1 17.343	DOUBLE TUBE ASS EMBL Y STRUCTURE BRACED	2012					77.8 12-03-2024		6.0
85122 ZE1-3	SE SEC 31 TWP 89 RGE 9 W4M FORT MCMURRY LOCAL ROAD BRIDGE ON HWY 63, IN FORT MCMURRY	NORTH CENTRAL REGION FORT MCMURRAY SPM WOOD BUFFALO	Alberta Transportation (AIT) UNDEFINED CMA FORT MCMURRAY-WOOD	LOCAL ROAD LOCAL ROAD	DOUBLE TUBE ASS EMBL Y STRUCTURE BRACED	2012					77.8 13-03-2024		6.0
85122 ZE2-4	SE SEC 31 TWP 89 RGE 9 W4M FORT MCMURRY LOCAL ROAD BRIDGE ON HWY 63, IN FORT MCMURRY	NORTH CENTRAL REGION FORT MCMURRAY SPM WOOD BUFFALO	Alberta Transportation (AIT) CMA07 FORT MCMURRAY-WOOD	LOCAL ROAD LOCAL ROAD	SIGN TRUSS STRU CTURE	2012					66.7 13-03-2024		6.0
85130 -1	SW SEC 16 TWP 53 RGE 25 W4M 184 STREET - YELLOWHEAD TRAIL (B291) 184 ST OVER HWY 16 (YELLOWHEAD TRAIL) AT EDMONTON	NORTH CENTRAL REGION STONY PLAIN EDMONTON	EDMONTON UNDEFINED CMA EDMONTON-WEST HENDAY	WG 184TH ST EDMONTON 16:17 L1 0.790, 16:17 R1 0.784	MAJOR BRIDGE	GS 2004 2004	2 45.0	18.8 87.0	28.0 49.0 62.0		77.8 54.2 03-09-2024		
85131 -1	NE SEC 8 TWP 53 RGE 25 W4M 184 STREET - CNR (118 AVENUE) (B294) 184 ST OVER HWY 16 (YELLOWHEAD TRAIL) AT EDMONTON	NORTH CENTRAL REGION STONY PLAIN EDMONTON	EDMONTON UNDEFINED CMA EDMONTON-WEST HENDAY	SCM 184TH STREET EDMONTON RAILWAY CNR	MAJOR BRIDGE	RO 2004 2004	1 18.0	29.0 18.0 26.0	28.0 49.0 62.0		77.8 65.5 04-09-2024		
85132 -1	SW SEC 31 TWP 52 RGE 25 W4M Pedestrian Culvert 2.5 x 3.0 Conc. Box PEDESTRIAN UNDERPASS (LEWIS ESTATES BLVD N OF BRECKENRIDGE DR) AT	NORTH CENTRAL REGION STONY PLAIN EDMONTON	EDMONTON UNDEFINED CMA EDMONTON-WEST HENDAY	BP LEWIS ESTATES BLVD EDMONTON TRAIL-PED	BRIDGE CULV	TR 2001	1 2750.0	8.5			77.8 78.6 30-10-2020		
85133 W-1	SW SEC 33 TWP 51 RGE 24 W4M 13 AVENUE - CPR SB (WEST OF PARSONS RD.) (B296) CPR UNDERPASS (WEST) ON 13 AVE AT EDMONTON	NORTH CENTRAL REGION STONY PLAIN EDMONTON	EDMONTON UNDEFINED CMA EDMONTON-MILL WOODS	WG RAILWAY CPR LOCAL ROAD	MAJOR BRIDGE	RU 2003 2003	1 31.8	4.9 31.8			77.8 82.3 30-08-2023		
85134 E-1	SW SEC 33 TWP 51 RGE 24 W4M 13 AVENUE - CPR NB (WEST OF PARSONS RD.) (B297) CPR UNDERPASS (EAST) ON 13 AVE AT EDMONTON	NORTH CENTRAL REGION STONY PLAIN EDMONTON	EDMONTON UNDEFINED CMA EDMONTON-MILL WOODS	WG RAILWAY CPR 13TH AVE EDMONTON @CPR WEST	MAJOR BRIDGE	RU 2003 2003	1 31.8	4.9 31.8			83.3 83.8 30-08-2023		
85135 -1	NW SEC 29 TWP 52 RGE 25 W4M Pedestrian Culvert 2.4 x 3.9 Conc. Box PEDESTRIAN UNDERPASS (87 AVE E OF LEWIS ESTATES BLVD) AT EDMONTON	NORTH CENTRAL REGION STONY PLAIN EDMONTON	EDMONTON UNDEFINED CMA EDMONTON-WEST HENDAY	BP 87TH AVE EDMONTON TRAIL-PED	BRIDGE CULV	TR 2004	1 3150.0	11.7			66.7 75.8 30-10-2020		
85136 -1	NW SEC 14 TWP 52 RGE 24 W4M MILL CREEK CULVERT (B299) CULVERT OVER WATERCOURSE (69 ST & ROPER ROAD) AT EDMONTON	NORTH CENTRAL REGION STONY PLAIN EDMONTON	EDMONTON UNDEFINED CMA EDMONTON-GOLD BAR	CP;CP LOCAL ROAD (ROPER) WATERCOURSE (WATERCRS-NI)	BRIDGE CULV	RV 2003	2 1800.0	12.9			88.9 84.2 01-12-2021		
85137 -1	SW SEC 18 TWP 52 RGE 23 W4M 34 ST / WMD GRADE SEPARATION (B300) 34 ST OVER WHITEMUD DRIVE AT EDMONTON	NORTH CENTRAL REGION STONY PLAIN EDMONTON	EDMONTON UNDEFINED CMA EDMONTON-MEADOWS	NU 34TH STREET EDMONTON 14:01 L1 7.108, 14:01 R1 7.135	MAJOR BRIDGE	GS 2005 2005	2 33.5	32.1 65.0 13.0	28.0 49.0 62.0		61.1 52.5 23-04-2024		
85138 -1	SW SEC 24 TWP 52 RGE 25 W4M Whitemud Creek Pedestrian Bridge PEDESTRIAN BRIDGE OVER WHITEMUD CREEK (139 ST & 69 AVE) AT EDMONTON	NORTH CENTRAL REGION STONY PLAIN EDMONTON	EDMONTON UNDEFINED CMA EDMONTON-WHITEMUD	PT TRAIL-PED WHITEMUD CREEK (WATERCRS-ST)	MAJOR BRIDGE	FB 2005 2005	1 45.0	3.5 45.0			94.4 01-06-2007		
85140 -1	NW SEC 15 TWP 48 RGE 10 W5M LODGEPOLE WATERCOURSE CREEK BRIDGE ON LOCAL ROAD, 13 KM NW OF LODGEPOLE	NORTH CENTRAL REGION STONY PLAIN CT BRAZEAU	BRAZEAU COUNTY UNDEFINED CMA DRAYTON VALLEY-DEVON	PM LOCAL ROAD WATERCOURSE (WATERCRS-NI)	MAJOR BRIDGE	RV 1971 1971	1 15.2	15.2 5.0			22.2 46.3 02-03-2024		
85141 -1	SW SEC 12 TWP 62 RGE 8 W5M GOOSE CREEK CULVERT ON LOCAL ROAD NEAR SCHUMAN LAKE	NORTH CENTRAL REGION EDSON CT WOODLANDS	WOODLANDS COUNTY UNDEFINED CMA ATHABASCA-BARRHEAD-	MP LOCAL ROAD GOOSE CREEK (2) (WATERCRS-ST)	BRIDGE CULV	RV 2007	1 2200.0	7.0			77.8 84.5 19-08-2022		7.2
85142 -1	NW SEC 10 TWP 53 RGE 27 W4M WATERCOURSE CULVERT UNDER HWY 16 NEAR STONEY PLAIN	NORTH CENTRAL REGION STONY PLAIN CT PARKLAND	Alberta Transportation (AIT) CMA11 LAC STE. ANNE-PARKLAND	SSP;SSP;SSP;MP;MP;SSP 16:14 L1 21.463, 16:14 R1 21.451 WATERCOURSE (WATERCRS-NI)	BRIDGE CULV	RV 2007	6 1200.0	24.0			44.4 34.9 20-06-2024		3.7
85143 -1	NE SEC 11 TWP 92 RGE 10 W4M VOYAGEUR SUNCOR INTERCHANGE BRIDGE ON LOCAL ROAD OVER HWY 63 NEAR FT McMURRAY	NORTH CENTRAL REGION FORT MCMURRAY SPM WOOD BUFFALO	Alberta Transportation (AIT) CMA07 FORT MCMURRAY-WOOD	WG LOCAL ROAD 63:12 R1 20.804, RAMP 2245-3 C, 63:12 L1	MAJOR BRIDGE	GS 2008 2008	2 55.0	19.6 96.0 -14.0	28.0 49.0 62.0		66.7 54.6 12-03-2024		5.6
85144 -1	SW SEC 9 TWP 55 RGE 24 W4M LOW LEVEL XING ON LOCAL ROAD OVER MANAWAN DRAINAGE DITCH NEAR CARBONDALE	NORTH CENTRAL REGION STONY PLAIN CT STURGEON	Alberta Transportation (AIT) UNDEFINED CMA MORINVILLE-ST. ALBERT	LOCAL ROAD MANAWAN DRAI (WATERCRS-NI)	LOW LVL XING	2008							
85145 -1	NE SEC 30 TWP 55 RGE 24 W4M MANAWAN DRAINAGE STRUCTURE LOCATED ON LOCAL ROAD NEAR MORRINVILLE	NORTH CENTRAL REGION STONY PLAIN CT STURGEON	Alberta Transportation (AIT) UNDEFINED CMA MORINVILLE-ST. ALBERT	TT LOCAL ROAD MANAWAN DRAI (WATERCRS-NI)	STANDARD BRIDGE	RV 1975 1975	1 6.1	6.9 6.1 30.0			50.0 60.5 13-12-2022		
85146 -1	SE SEC 31 TWP 55 RGE 24 W4M MANAWAN DRAINAGE STRUCTURE LOCATED ON LOCAL ROAD NEAR MORRINVILLE	NORTH CENTRAL REGION STONY PLAIN CT STURGEON	Alberta Transportation (AIT) UNDEFINED CMA MORINVILLE-ST. ALBERT	TT LOCAL ROAD MANAWAN DRAI (WATERCRS-NI)	STANDARD BRIDGE	RV 1975 1975	1 6.1	5.9 6.1 -15.0			50.0 54.7 13-12-2022		
85147 -2	NW SEC 36 TWP 55 RGE 25 W4M MORINVILLE MANAWAN DRAINAGE BRIDGE ON LOCAL ROAD, 5 KM E OF MORINVILLE	NORTH CENTRAL REGION STONY PLAIN CT STURGEON	Alberta Transportation (AIT) UNDEFINED CMA MORINVILLE-ST. ALBERT	FR LOCAL ROAD MANAWAN DRAI (WATERCRS-NI)	MAJOR BRIDGE	RV 2019 2019	1 18.3	4.3 18.3			77.8 61.8 14-11-2022		


<div><div>Alberta</div><div>Transportation</div></div>		<div>Transportation Infrastructure Management System</div> <div>Bridge Structures Report</div> <div>All 'IN SERVICE' Structures - Sorted By: File Number</div>										2025/03/06	
												Page 749 of 772	
BF	Legal Land Location Structure Name Location Description	Region District Municipality	Managed By CMA Constituency	Span Types Located On Located Over	Structure Type	Usage Yr Built Yr Supstr	No. Spans Pipes Max Span Length Max Pipe Dia	Clear Rdwy Nom Length Skew	Single (t) Semi (t) Train (t)	Stru Suff Insp	Rat. % Rat. % Date	Theor VCL On Meas VCL On	Deck Height Theor VCL Over Meas VCL Over
85148 -1	NE SEC 6 TWP 49 RGE 5 W5M Carnwood Watercourse culvert under Hwy 39 near Carnwood	NORTH CENTRAL REGION STONY PLAIN CT BRAZEAU	Alberta Transportation (AIT) CMA11 DRAYTON VALLEY-DEVON	SSP 39:06 C1 9.369 WATERCOURSE (WATERCRS-NI)	BRIDGE CULV	RV 2009	1 1810.0	12.0 0.0			77.8 73.0 21-11-2024		
85149 -2	SE SEC 8 TWP 55 RGE 22 W4M WATERCOURSE CULVERT UNDER HWY 825 NEAR FORT SASKATCHEWAN	NORTH CENTRAL REGION STONY PLAIN CT STURGEON	Alberta Transportation (AIT) CMA09 MORINVILLE-ST. ALBERT	SSP 825:02 C1 3.437 WATERCOURSE (WATERCRS-NI)	BRIDGE CULV	RV 2020	1 1829.0	19.0 47.0			88.9 86.5 10-10-2024		
85151 -1	NW SEC 10 TWP 89 RGE 9 W4M HANGINGSTONE RIVER BRIDGE ON LOCAL ROAD NEAR FT MCMURRAY	NORTH CENTRAL REGION FORT MCMURRAY SPM WOOD BUFFALO	REGIONAL MUNICIPALITY OF CMA07 FORT MCMURRAY-LAC LA	WG, SC LOCAL ROAD HANGINGSTONE RIVER (WATERCRS-ST)	MAJOR BRIDGE	RV 2010 2010	4 40.0	18.0 121.0			77.8 65.7 24-08-2023		
85152 -1	SW SEC 17 TWP 62 RGE 21 W4M WATERCOUSE CULVERT ON LOCAL ROAD NEAR NEWBROOK	NORTH CENTRAL REGION ATHABASCA CT THORHILD	THORHILD COUNTY UNDEFINED CMA ATHABASCA-BARRHEAD-	SP LOCAL ROAD WATERCOURSE (WATERCRS-NI)	BRIDGE CULV	RV 2000	1 2120.0	6.0			66.7 73.7 18-07-2024		
85160 -1	SW SEC 17 TWP 51 RGE 24 W4M 41 AVENUE SW OVER HWY 2 GRADE SEPARATION IN EDMONTON	NORTH CENTRAL REGION STONY PLAIN EDMONTON	Alberta Transportation (AIT) ANTHONY HENDAY DRIVE EDMONTON-SOUTH	WG 41 AVENUE SOUTHWEST:02 C1 0.327 2:32 R1 15.325, 2:32 L1 15.360, RAMP 3487-2 C,	MAJOR BRIDGE	GS 2015 2015	4 70.0	26.6 235.0 -34.0	28.0 49.0 62.0		55.6 47.7 15-09-2023		
85160 ZS1-2	SE SEC 20 TWP 51 RGE 24 W4M 41 AVENUE SW OVER HWY 2 GRADE SEPARATION IN EDMONTON	NORTH CENTRAL REGION STONY PLAIN EDMONTON	Alberta Transportation (AIT) ANTHONY HENDAY DRIVE EDMONTON-SOUTH	2:32 L1 17.161 2:32 L1 17.161	POLE STRUCTURE (CANTILEVER)	2015					72.2 15-09-2023		6.0
85160 ZS2-3	SW SEC 17 TWP 51 RGE 24 W4M 41 AVENUE SW OVER HWY 2 GRADE SEPARATION IN EDMONTON	NORTH CENTRAL REGION STONY PLAIN EDMONTON	Alberta Transportation (AIT) ANTHONY HENDAY DRIVE EDMONTON-SOUTH	2:32 L1 16.204 2:32 L1 16.204	DOUBLE TUBE ASS EMBLY STRUCTURE	2015					72.2 15-09-2023		6.0
85160 ZS3-4	SW SEC 17 TWP 51 RGE 24 W4M 41 AVENUE SW OVER HWY 2 GRADE SEPARATION IN EDMONTON	NORTH CENTRAL REGION STONY PLAIN EDMONTON	Alberta Transportation (AIT) ANTHONY HENDAY DRIVE EDMONTON-SOUTH	2:32 L1 15.435 2:32 L1 15.435	DOUBLE TUBE ASS EMBLY STRUCTURE	2015					66.7 15-09-2023		7.7
85160 ZW1-5SE	SEC 17 TWP 51 RGE 24 W4M 41 AVENUE SW OVER HWY 2 GRADE SEPARATION IN EDMONTON	NORTH CENTRAL REGION STONY PLAIN EDMONTON	Alberta Transportation (AIT) UNDEFINED CMA EDMONTON-SOUTH	LOCAL ROAD LOCAL ROAD	DOUBLE TUBE ASS EMBLY STRUCTURE	2015					72.2 15-09-2023		7.5
85160 ZW2-6SW	SEC 17 TWP 51 RGE 24 W4M 41 AVENUE SW OVER HWY 2 GRADE SEPARATION IN EDMONTON	NORTH CENTRAL REGION STONY PLAIN EDMONTON	Alberta Transportation (AIT) CMA11 EDMONTON-SOUTH	LOCAL ROAD LOCAL ROAD	POLE STRUCTURE (CANTILEVER)	2015					72.2 15-09-2023		6.5
85160 ZE1-7	SW SEC 17 TWP 51 RGE 24 W4M 41 AVENUE SW OVER HWY 2 GRADE SEPARATION IN EDMONTON	NORTH CENTRAL REGION STONY PLAIN EDMONTON	Alberta Transportation (AIT) CMA11 EDMONTON-SOUTH	LOCAL ROAD LOCAL ROAD	DOUBLE TUBE ASS EMBLY STRUCTURE	2015					72.2 15-09-2023		7.7
85160 ZE2-8	SW SEC 17 TWP 51 RGE 24 W4M 41 AVENUE SW OVER HWY 2 GRADE SEPARATION IN EDMONTON	NORTH CENTRAL REGION STONY PLAIN EDMONTON	Alberta Transportation (AIT) CMA11 EDMONTON-SOUTH	LOCAL ROAD LOCAL ROAD	POLE STRUCTURE (CANTILEVER)	2015					72.2 15-09-2023		7.3
85160 ZN1-9	NW SEC 8 TWP 51 RGE 24 W4M 41 AVENUE SW OVER HWY 2 GRADE SEPARATION IN EDMONTON	NORTH CENTRAL REGION STONY PLAIN EDMONTON	Alberta Transportation (AIT) CMA11 LEDUC-BEAUMONT	2:32 R1 15.254 2:32 R1 15.254	POLE STRUCTURE (CANTILEVER)	2015					72.2 15-09-2023		6.5
85161 -1	SW SEC 17 TWP 51 RGE 24 W4M LOCAL ROAD (41 AVE) BRIDGE OVER CPR NEAR SOUTH EDMONTON BOUNDARY	NORTH CENTRAL REGION STONY PLAIN EDMONTON	Alberta Transportation (AIT) ANTHONY HENDAY DRIVE EDMONTON-SOUTH	WG 41 AVENUE SOUTHWEST:02 C1 0.742 CPR,RAILWAY CPR	MAJOR BRIDGE	RO 2015 2015	1 53.0	24.3 53.0 -20.0	28.0 49.0 62.0		61.1 55.1 15-09-2023		
85161 WN-2	SW SEC 17 TWP 51 RGE 24 W4M CPR OVERPASS ON 41 AVENUE SW W-N RAMP	NORTH CENTRAL REGION STONY PLAIN EDMONTON	Alberta Transportation (AIT) ANTHONY HENDAY DRIVE EDMONTON-SOUTH	WG LOCAL ROAD CPR OVERPASS,RAILWAY CPR	MAJOR BRIDGE	RO 2015 2015	2 51.5	10.0 89.2	28.0 49.0 62.0		66.7 59.0 15-09-2023		
85162 -1	NE SEC 15 TWP 53 RGE 25 W4M 156 STREET - YHT GRADE SEPARATION (B324) 156 ST AND YELLOWHEAD TRAIL (HWY 16) GRADE SEPARATION IN EDMONTON	NORTH CENTRAL REGION STONY PLAIN EDMONTON	EDMONTON UNDEFINED CMA EDMONTON-WEST HENDAY	WG 156 ST. IN EDMONTON 16:17 R1 4.162, 16:17 L1 4.153	MAJOR BRIDGE	GS 2007 2007	2 33.5	21.3 63.5	28.0 49.0 62.0		72.2 57.7 27-06-2023		5.3
85163 -1	NE SEC 15 TWP 53 RGE 25 W4M 156 STREET - CNR (NORTH OF YELLOWHEAD TR.) (B325) 156 STREET BRIDGE OVER CNR IN EDMONTON	NORTH CENTRAL REGION STONY PLAIN EDMONTON	EDMONTON UNDEFINED CMA EDMONTON-WEST HENDAY	WG 156 ST. IN EDMONTON RAILWAY CNR	MAJOR BRIDGE	RO 2006 2006	1 39.2	25.2 39.2	28.0 49.0 62.0		83.3 68.0 28-06-2023		
85164 -1	SW SEC 2 TWP 52 RGE 25 W4M TERWILLEGAR DR PED BRIDGE (B326) PEDESTRIAN OVERPASS OVER TERWILLIGAR DRIVE IN EDMONTON	NORTH CENTRAL REGION STONY PLAIN EDMONTON	EDMONTON UNDEFINED CMA EDMONTON-WHITEMUD	PB PED. OVERPASS ON TER. DR.,TRAIL-PED LOCAL ROAD	MAJOR BRIDGE	PS 2007 2007	2 40.0	3.0 80.0			77.8 59.8 07-07-2022		5.4
85169 -1	NW SEC 25 TWP 50 RGE 25 W4M WATERCOURSE CULVERT ON ACCESS ROAD TO HWY 625 NEAR NISKU	NORTH CENTRAL REGION STONY PLAIN CT LEDUC	LEDUC COUNTY UNDEFINED CMA LEDUC-BEAUMONT	SP LOCAL ROAD WATERCOURSE (WATERCRS-NI)	BRIDGE CULV	RV 1985	1 1700.0	10.0			55.6 61.3 11-06-2024		
85176 -1	SE SEC 19 TWP 55 RGE 24 W4M MANAWAN DRAINAGE STRUCTURE LOCATED ON LOCAL ROAD NEAR MORRINVILLE	NORTH CENTRAL REGION STONY PLAIN CT STURGEON	Alberta Transportation (AIT) UNDEFINED CMA MORINVILLE-ST. ALBERT	MP;MP LOCAL ROAD MANAWAN DRAI (WATERCRS-NI)	BRIDGE CULV	RV 1975	2 2100.0	4.1 0.0			33.3 36.5 13-12-2022		
85178 -1	SW SEC 7 TWP 90 RGE 9 W4M HWY 686 BRIDGE OVER HWY 63 PARSONS CREEK INTERCHANGE ON HWY 63	NORTH CENTRAL REGION FORT MCMURRAY SPM WOOD BUFFALO	Alberta Transportation (AIT) CMA07 FORT MCMURRAY-WOOD	WG 686:20 R1 1.537, 686:20 L1 1.574 63:11 R1 20.328, 63:11 L1 20.375, RAMP 25871-1	MAJOR BRIDGE	GS 2015 2015	4 43.0	16.1 142.0 6.0			50.0 36.3 12-03-2024		

		Transportation Infrastructure Management System										2025/03/06	
		Bridge Structures Report											
		All 'IN SERVICE' Structures - Sorted By: File Number										Page 750 of 772	
BF	Legal Land Location Structure Name Location Description	Region District Municipality	Managed By CMA Constituency	Span Types Located On Located Over	Structure Type	Usage Yr Built Yr Supstr	No. Spans Pipes Max Span Length Max Pipe Dia	Clear Rdwy Nom Length Skew	Single (t) Semi (t) Train (t)	Stru Suff Insp	Rat. % Rat. % Date	Theor VCL On Meas VCL On	Deck Height Theor VCL Over Meas VCL Over
85184 -1	SW SEC 15 TWP 76 RGE 15 W4M	NORTH CENTRAL REGION FORT MCMURRAY	Alberta Transportation (AIT) UNDEFINED CMA	MP LOCAL ROAD	BRIDGE CULV	RV 2011	1	8.0			100.0 88.8		
	WATERCOURSE CULVERT ON HWY 63:04 SERVICE ROAD NEAR WANDERING RIVER	CT LAC LA BICHE	FORT MCMURRAY-LAC LA	WATERCOURSE (WATERCRS-NI)			2700.0	-50.0			29-01-2024		
85185 -1	SW SEC 27 TWP 50 RGE 4 W5M	NORTH CENTRAL REGION STONY PLAIN	PARKLAND COUNTY UNDEFINED CMA	MP LOCAL ROAD	BRIDGE CULV	RV 2010	1	9.0			88.9 85.6		
	WATERCOURSE CULVERT ON LOCAL ROAD WEST OF TELFORDVILLE WATERCOURSE CULVERT ON LOCAL ROAD WEST OF TELFORDVILLE	CT PARKLAND	DRAYTON VALLEY-DEVON	WATERCOURSE (WATERCRS-NI)			1800.0	0.0			24-06-2022		
85187 -1	NE SEC 6 TWP 90 RGE 9 W4M	NORTH CENTRAL REGION FORT MCMURRAY	Alberta Transportation (AIT) CMA07	SP RAMP 25871-1 C, 63:11 R1 19.390, 63:11 L1	BRIDGE CULV	RV 2015	1	71.3			77.8 72.6		
	GOATS HEAD CREEK CULVERT GOATS HEAD CREEK CULVERT ON HWY 63 NORTH OF FORT McMURRAY	SPM WOOD BUFFALO	FORT MCMURRAY-WOOD	WATERCOURSE (WATERCRS-NI)			3670.0	25.0			30-01-2024		
85190 -1	NE SEC 30 TWP 92 RGE 10 W4M	NORTH CENTRAL REGION FORT MCMURRAY	Unknown Private Organization or CMA07	RPP;RPP;RPP;RPP;RPP;RPP;RPP 63:12 L1 29.217	BRIDGE CULV	RV 2015	7	13.4			88.9 88.0		
	FT MCMURRAY WATERCOURSE CULVERT ON HWY 63, 30 KM N OF FT MCMURRAY	SPM WOOD BUFFALO	FORT MCMURRAY-WOOD	WATERCOURSE (WATERCRS-NI)			2235.0				07-12-2023		
85192 -1	SE SEC 34 TWP 68 RGE 17 W4M	NORTH CENTRAL REGION ATHABASCA	Alberta Transportation (AIT) UNDEFINED CMA	MP LOCAL ROAD	BRIDGE CULV	RV 2015	1				100.0 98.0		
	HWY 63 WATERCOURSE CULVERT ON HWY 63 NEAR ATMORE	CT ATHABASCA	ATHABASCA-BARRHEAD-	WATERCOURSE (WATERCRS-NI)			2200.0	-20.0			24-01-2024		
85193 -1	NW SEC 14 TWP 69 RGE 17 W4M	NORTH CENTRAL REGION ATHABASCA	Alberta Transportation (AIT) CMA07	SSP 63:02 L1 20.020	BRIDGE CULV	RV 2015	1	10.5			100.0 90.3		
	ATMORE WATERCOURSE CULVERT ON HWY 63, 17 KM N OF ATMORE	CT ATHABASCA	ATHABASCA-BARRHEAD-	WATERCOURSE (WATERCRS-NI)			3023.0	-3.0			24-01-2024		
85194 -1	NE SEC 22 TWP 69 RGE 17 W4M	NORTH CENTRAL REGION ATHABASCA	Alberta Transportation (AIT) CMA07	SSP 63:02 L1 21.524	BRIDGE CULV	RV 2015	1	10.5			77.8 73.8		
	WATERCOURSE CULVERT ON PROVINCIAL HIGHWAY 63 20 KM N OF ATMO WATERCOURSE CULVERT ON PROVINCIAL HIGHWAY 63 20 KM N OF ATMORE	CT ATHABASCA	FORT MCMURRAY-LAC LA	WATERCOURSE (WATERCRS-NI)			2718.0	-30.0			24-01-2024		
85195 -1	SE SEC 10 TWP 70 RGE 17 W4M	NORTH CENTRAL REGION ATHABASCA	Alberta Transportation (AIT) CMA07	MP;SSP-MP LOCAL ROAD, 63:02 L1 27.041, 63:02 R1 27.113	BRIDGE CULV	RV 2015	2	10.5			77.8 76.8		
	BREYNAT WATERCOURSE CULVERT ON HWY 63, 16 KM S OF BREYNAT	CT ATHABASCA	FORT MCMURRAY-LAC LA	WATERCOURSE (WATERCRS-NI)			1800.0	-20.0			24-01-2024		
85198 -1	SW SEC 13 TWP 89 RGE 10 W4M	NORTH CENTRAL REGION FORT MCMURRAY	REGIONAL MUNICIPALITY OF UNDEFINED CMA	MP LOCAL ROAD	BRIDGE CULV	RV 2010	1	9.5			44.4 59.9		
	CULVERT ON LOCAL ROAD (WOODWARD DR) IN FT MCMURRAY CULVERT ON LOCAL ROAD (WOODWARD DR) IN FT MCMURRAY	SPM WOOD BUFFALO	FORT MCMURRAY-LAC LA	WATERCOURSE (WATERCRS-NI)			1600.0				08-08-2024		
85199 -1	NW SEC 15 TWP 84 RGE 6 W4M	NORTH CENTRAL REGION FORT MCMURRAY	REGIONAL MUNICIPALITY OF UNDEFINED CMA	RB LOCAL ROAD	MAJOR BRIDGE	RV 1995	1	4.3			50.0 41.2		
	LOCAL ROAD BRIDGE OVER MEADOW CREEK NEAR FT MCMURRAY LOCAL ROAD BRIDGE OVER MEADOW CREEK NEAR FT MCMURRAY	SPM WOOD BUFFALO	FORT MCMURRAY-LAC LA	MEADOW CREEK (WATERCRS-ST)		1995	17.2	17.2			24-08-2023		
85200 -1	SW SEC 31 TWP 89 RGE 9 W4M	NORTH CENTRAL REGION FORT MCMURRAY	REGIONAL MUNICIPALITY OF UNDEFINED CMA	DBC LOCAL ROAD	MAJOR BRIDGE	GS 2008	2	19.0	28.0	77.8			
	EAGLE RIDGE/CONFEDERATION WAY GRADE SEPARATION GRADE SEPARATION ON LOCAL ROAD IN FT MCMURRAY	SPM WOOD BUFFALO	FORT MCMURRAY-WOOD	LOCAL ROAD		2008	28.0	56.0	49.0 62.0	70.5	24-08-2023		
85201 -1	NW SEC 15 TWP 88 RGE 9 W4M	NORTH CENTRAL REGION FORT MCMURRAY	REGIONAL MUNICIPALITY OF UNDEFINED CMA	WG LOCAL ROAD	MAJOR BRIDGE	RV 2007	1	9.0	28.0	77.8			
	LOCAL ROAD BRIDGE OVER HANGINGSTONE RIVER NEAR FT MCMURRAY LOCAL ROAD BRIDGE OVER HANGINGSTONE RIVER NEAR FT MCMURRAY	SPM WOOD BUFFALO	FORT MCMURRAY-LAC LA	HANGINGSTONE RIVER (WATERCRS-ST)		2007	42.0	42.0	49.0 62.0	64.8	25-08-2023		
85202 -1	NW SEC 13 TWP 89 RGE 10 W4M	NORTH CENTRAL REGION FORT MCMURRAY	REGIONAL MUNICIPALITY OF UNDEFINED CMA	MP LOCAL ROAD	BRIDGE CULV	RV 2010	1	9.5			55.6 65.6		
	CULVERT ON LOCAL ROAD (WOODWARD DR) IN FT MCMURRAY CULVERT ON LOCAL ROAD (WOODWARD DR) IN FT MCMURRAY	SPM WOOD BUFFALO	FORT MCMURRAY-LAC LA	WATERCOURSE (WATERCRS-NI)			1600.0				08-08-2024		
85203 -1	NW SEC 1 TWP 90 RGE 10 W4M	NORTH CENTRAL REGION FORT MCMURRAY	Alberta Transportation (AIT) CMA07	WG 23508:02 R1 0.264, 23508:02 L1 0.264	MAJOR BRIDGE	GS 2015	3	29.7			83.3 61.4		
	Fort McMurray EAST ARTERIAL ROAD OVER HWY 686 AT FT. MCMURRAY	SPM WOOD BUFFALO	FORT MCMURRAY-WOOD	RAMP 261238-1 A		2015	43.0	107.0 0.0			24-08-2023		
85205 -1	SW SEC 18 TWP 97 RGE 10 W4M	NORTH CENTRAL REGION FORT MCMURRAY	REGIONAL MUNICIPALITY OF UNDEFINED CMA	MP;MP LOCAL ROAD	BRIDGE CULV	RV 2009	2	11.3			100.0 97.0		10.0
	WATERCOURSE CULVERT ON LOCAL ROAD NORTH OF FT MCKAY	SPM WOOD BUFFALO	FORT MCMURRAY-WOOD	WATERCOURSE (WATERCRS-NI)			3000.0				01-11-2011		
85213 -1	NW SEC 31 TWP 71 RGE 16 W4M	NORTH CENTRAL REGION ATHABASCA	ATHABASCA COUNTY CMA07	NU LOCAL ROAD	MAJOR BRIDGE	RV 2013	1	9.0	28.0	88.9			
	WANDERING RIVER BRIDGE LOCATED ON LOCAL ROAD NEAR WANDERING WANDERING RIVER BRIDGE LOCATED ON LOCAL ROAD NEAR WANDERING RIVER	CT ATHABASCA	FORT MCMURRAY-LAC LA	WANDERING RIVER (WATERCRS-ST)		2013	40.0	40.0	49.0 62.0	81.6	24-01-2023		
85218 -1	SW SEC 28 TWP 48 RGE 21 W5M	NORTH CENTRAL REGION EDSON	Alberta Transportation (AIT) CMA13	MP 40:26 C1 1.420	BRIDGE CULV	RV 2016	1	8.0			88.9 84.8		
	ROBB LOST CREEK CULVERT ON HWY 40, 10 KM SW OF ROBB	CT YELLOWHEAD	WEST YELLOWHEAD	LOST CREEK (WATERCRS-ST)			2400.0	30.0			15-08-2024		
85219 -1	SE SEC 6 TWP 63 RGE 10 W4M	NORTH CENTRAL REGION ATHABASCA	LAC LA BICHE COUNTY UNDEFINED CMA	MP LOCAL ROAD	BRIDGE CULV	RV 2012	1	10.0			88.9 84.6		7.2
	FORK CREEK CULVERT ON LOCAL ROAD 16 KM N OF ST. LINA FORK CREEK CULVERT ON LOCAL ROAD 16 KM N OF ST. LINA	CT LAC LA BICHE	FORT MCMURRAY-LAC LA	FORK CREEK (WATERCRS-ST)			2400.0	-45.0			07-04-2020		
85224 -1	NE SEC 27 TWP 112 RGE 7 W4M	NORTH CENTRAL REGION FORT MCMURRAY	REGIONAL MUNICIPALITY OF UNDEFINED CMA	MP LOCAL ROAD	BRIDGE CULV	RV 1950	1				33.3 46.7		2.5
	TRIBUTARY TO ALISON BAY LOCATED ON LOCAL ROAD NEAR FORT CHIPEWYAN	SPM WOOD BUFFALO	FORT MCMURRAY-WOOD	WATERCOURSE (WATERCRS-NI)			1500.0	-15.0			02-02-2023		
85225 -1	NE SEC 33 TWP 107 RGE 7 W4M	NORTH CENTRAL REGION FORT MCMURRAY	REGIONAL MUNICIPALITY OF UNDEFINED CMA	PA LOCAL ROAD	STANDARD BRIDGE	RV 1950	1	6.0	24.0	38.9			
	UNNAMED WATERCOURSE LOCATED ON LOCAL ROAD NEAR FORT CHIPEWYAN	SPM WOOD BUFFALO	FORT MCMURRAY-WOOD	WATERCOURSE (WATERCRS-NI)		1950	6.1	6.1	40.0 54.0	41.0	02-02-2023		
85226 -2	SW SEC 8 TWP 102 RGE 7 W4M	NORTH CENTRAL REGION FORT MCMURRAY	REGIONAL MUNICIPALITY OF UNDEFINED CMA	AP LOCAL ROAD	BRIDGE CULV	RV 2019	1	11.0			55.6 70.8		
	FORT MACKAY WATERCOURSE CULVERT ON LOCAL ROAD, 104 KM NE OF FORT MACKAY	SPM WOOD BUFFALO	FORT MCMURRAY-WOOD	WATERCOURSE (WATERCRS-NI)			2400.0				02-02-2023		

BF	Legal Land Location Structure Name Location Description	Region District Municipality	Managed By CMA Constituency	Span Types Located On Located Over	Structure Type	Usage Yr Built Yr Supstr	No. Spans Pipes Max Span Length Max Pipe Dia	Clear Rdwy Nom Length Skew	Single (t) Semi (t) Train (t)	Stru Suff	Rat. % Rat. % Insp Date	Theor Meas	VCL On VCL On	Deck Height Theor Meas	VCL Over VCL Over
85227 -1	NE SEC 33 TWP 107 RGE 7 W4M UNNAMED WATERCOURSE LOCATED ON LOCAL ROAD NEAR FORT CHIPEWYAN	NORTH CENTRAL REGION FORT MCMURRAY SPM WOOD BUFFALO	REGIONAL MUNICIPALITY OF UNDEFINED CMA FORT MCMURRAY-WOOD	MP LOCAL ROAD WATERCOURSE (WATERCRS-NI)	BRIDGE CULV	RV 1950	1 1500.0	6.0			55.6 55.7 02-02-2023				1.7
85228 -1	SE SEC 33 TWP 47 RGE 4 W5M MODESTE CREEK CULVERT ON LOCAL ROAD, 3.5 KM SW OF BRETON	NORTH CENTRAL REGION STONY PLAIN CT BRAZEAU	BRAZEAU COUNTY UNDEFINED CMA DRAYTON VALLEY-DEVON	MP LOCAL ROAD TRIBUTARY TO MODESTE CREEK	BRIDGE CULV	RV 2013	1 1800.0				77.8 77.5 10-10-2024				
85247 -1	SE SEC 13 TWP 84 RGE 11 W4M FT MCMURRAY UTILITY CULVERT ON HWY 63, 63 KM S OF FORT MCMURRAY	NORTH CENTRAL REGION FORT MCMURRAY SPM WOOD BUFFALO	Alberta Transportation (AIT) CMA07 FORT MCMURRAY-LAC LA	PCB 63:08 L1 40.368 UTIL-UN	BRIDGE CULV	UT 2015	1 2591.0	24.8			77.8 82.8 29-01-2024				
85248 -1	NE SEC 7 TWP 52 RGE 23 W4M WHITEMUD DRIVE - 17 STREET (B404) WHITEMUD DRIVE OVER 17 ST AT EDMONTON	NORTH CENTRAL REGION STONY PLAIN EDMONTON	EDMONTON UNDEFINED CMA EDMONTON-MEADOWS	NU 14:01 L1 8.832, 14:01 R1 8.866 LOCAL ROAD	MAJOR BRIDGE	GS 2011 2011	1 41.0 41.0	35.1 41.0	28.0 49.0 62.0	77.8 63.9 22-08-2024					
85249 E-1	SE SEC 5 TWP 52 RGE 24 W4M 23 AVE/HWY 2 GRADE SEPARATION (B397) 23 AVE OVER HWY 2 EDMONTON	NORTH CENTRAL REGION STONY PLAIN EDMONTON	EDMONTON UNDEFINED CMA EDMONTON-RUTHERFORD	WG LOCAL ROAD 2:33 R1 0.843, 2:33 L1 0.842	MAJOR BRIDGE	GS 2010 2010	2 26.1 26.1	18.1 48.8	28.0 49.0 62.0	77.8 61.0 19-08-2024					
85249 W-2	NE SEC 32 TWP 51 RGE 24 W4M 23 AVENUE - GATEWAY / CARLGARY TR. (B390) 23 AVE OVER HWY 2 EDMONTON	NORTH CENTRAL REGION STONY PLAIN EDMONTON	EDMONTON UNDEFINED CMA EDMONTON-RUTHERFORD	WG LOCAL ROAD 2:33 L1 0.758, 2:33 R1 0.757	MAJOR BRIDGE	GS 2009 2009	2 23.7 23.7	18.1 46.4	28.0 49.0 62.0	83.3 66.3 29-08-2023					
85249 E-3	SW SEC 4 TWP 52 RGE 24 W4M 23 AVE EB OVER CNR EDMONTON (B398) 23 AVE OVER CNR EDMONTON	NORTH CENTRAL REGION STONY PLAIN EDMONTON	EDMONTON UNDEFINED CMA EDMONTON-MILL WOODS	WG LOCAL ROAD CNR,RAILWAY CPR	MAJOR BRIDGE	RO 2010 2010	1 22.5 22.5	19.7 22.5	28.0 49.0 62.0	77.8 62.3 20-08-2024					
85249 W-4	NE SEC 32 TWP 51 RGE 24 W4M 23 AVENUE - CPR (EAST OF GATEWAY BLVD.) B391 23 AVE OVER CNR EDMONTON	NORTH CENTRAL REGION STONY PLAIN EDMONTON	EDMONTON UNDEFINED CMA EDMONTON-MILL WOODS	WG LOCAL ROAD CNR,RAILWAY CPR	MAJOR BRIDGE	RO 2009 2009	1 22.5 22.5	25.7 22.5	28.0 49.0 62.0	72.2 57.7 28-08-2023					
85250 -1	NE SEC 32 TWP 51 RGE 24 W4M 19 AVENUE - GATEWAY / CARLGARY TR. (B399) 19 Ave - HWY 2 FLYOVER AT EDMONTON	NORTH CENTRAL REGION STONY PLAIN EDMONTON	EDMONTON UNDEFINED CMA EDMONTON-RUTHERFORD	WG LOCAL ROAD 2:33 R1 0.340, 2:33 L1 0.340	MAJOR BRIDGE	GF 2010 2010	2 55.0 55.0	10.4 108.3	28.0 49.0 62.0	88.9 72.5 31-08-2023					
85251 -1	SW SEC 1 TWP 51 RGE 23 W4M LOOMA IRVINE CREEK CULVERT ON LOCAL ROAD NEAR LOOMA	NORTH CENTRAL REGION STONY PLAIN CT STRATHCONA	STRATHCONA COUNTY UNDEFINED CMA STRATHCONA-SHERWOOD	MP LOCAL ROAD IRVINE CREEK (WATERCRS-ST)	BRIDGE CULV	RV 2013	1 2000.0	8.0			100.0 91.0 01-10-2020				2.7
85289 -1	NE SEC 10 TWP 89 RGE 9 W4M FT MCMURRAY SALINE CREEK BRIDGE ON LOCAL ROAD NEAR FT MCMURRAY	NORTH CENTRAL REGION FORT MCMURRAY SPM WOOD BUFFALO	REGIONAL MUNICIPALITY OF UNDEFINED CMA FORT MCMURRAY-LAC LA	CX LOCAL ROAD SALINE CREEK (WATERCRS-ST)	MAJOR BRIDGE	RV 2014 2014	1 45.3 45.3	45.3	28.0 49.0 62.0	88.9 70.4 24-08-2023					
85289 PED-2	NE SEC 10 TWP 89 RGE 9 W4M FT MCMURRAY SALINE CREEK BRIDGE ON LOCAL ROAD NEAR FT MCMURRAY	NORTH CENTRAL REGION FORT MCMURRAY SPM WOOD BUFFALO	REGIONAL MUNICIPALITY OF UNDEFINED CMA FORT MCMURRAY-LAC LA	SSA LOCAL ROAD,TRAIL-PED SALINE CREEK (WATERCRS-ST)	MAJOR BRIDGE	FB 2014 2014	1 62.0 62.0	3.0 62.0			66.7 52.9 24-08-2023				
85290 -1	NW SEC 3 TWP 54 RGE 25 W4M WATERCOUSE CULVERT ON SIR WINSTON CHURCHILL DR WATERCOUSE CULVERT ON SIR WINSTON CHURCHILL DR	NORTH CENTRAL REGION STONY PLAIN ST. ALBERT	ST. ALBERT UNDEFINED CMA ST. ALBERT	MP LOCAL ROAD PEDESTRIAN TRAIL,WATERCOURSE	BRIDGE CULV	RV 1975	1 2134.0	18.3			77.8 75.7 25-07-2018				
85292 -1	NE SEC 4 TWP 54 RGE 25 W4M ST. ALBERT STURGEON RIVER BRIDGE ON PED TRAIL, BERRYMORE	NORTH CENTRAL REGION STONY PLAIN ST. ALBERT	ST. ALBERT UNDEFINED CMA ST. ALBERT	PJ PEDESTRIAN TRAIL,TRAIL-PED STURGEON RIVER (WATERCRS-ST)	MAJOR BRIDGE	RV 1982 1982	3 22.2 22.2	2.6 64.5 0.0			72.2 61.9 25-07-2018				
85293 -1	NW SEC 3 TWP 54 RGE 25 W4M ST. ALBERT STURGEON RIVER BRIDGE ON PED TRAIL, BRAESIDE RAVINE	NORTH CENTRAL REGION STONY PLAIN ST. ALBERT	ST. ALBERT UNDEFINED CMA ST. ALBERT	CX PEDESTRIAN TRAIL,TRAIL-PED STURGEON RIVER (WATERCRS-ST)	MAJOR BRIDGE	FB 1974 1974	4 10.3 10.3	36.0			83.3 76.3 26-07-2018				
85294 -1	SW SEC 15 TWP 54 RGE 25 W4M ST. ALBERT STURGEON RIVER BRIDGE ON PED TRAIL, OVERTON CRESCENT	NORTH CENTRAL REGION STONY PLAIN ST. ALBERT	ST. ALBERT UNDEFINED CMA MORINVILLE-ST. ALBERT	TT PEDESTRIAN TRAIL,TRAIL-PED STURGEON RIVER (WATERCRS-ST)	MAJOR BRIDGE	FB 2000 2000	3 33.3 33.3	3.0 39.7 0.0			55.6 53.1 26-07-2018				
85295 -1	NW SEC 10 TWP 54 RGE 25 W4M ST. ALBERT STURGEON RIVER BRIDGE ON PED TRAIL, OTTER CRESCENT	NORTH CENTRAL REGION STONY PLAIN ST. ALBERT	ST. ALBERT UNDEFINED CMA MORINVILLE-ST. ALBERT	DBT PEDESTRIAN TRAIL,TRAIL-PED STURGEON RIVER (WATERCRS-ST)	MAJOR BRIDGE	FB 1998 1998	1 39.7 39.7	2.4 39.7 0.0			72.2 56.9 26-07-2018				
85296 -1	NE SEC 4 TWP 54 RGE 25 W4M ST. ALBERT PEDESTRIAN OVERPASS OVER HWY 2 IN ST ALBERT	NORTH CENTRAL REGION STONY PLAIN ST. ALBERT	ST. ALBERT UNDEFINED CMA ST. ALBERT	FC, PJ PEDESTRIAN TRAIL,TRAIL-PED 2:33 R1 29.287, 2:33 L1 29.347	MAJOR BRIDGE	PS 1971 1971	12 38.8 38.8	2.0 155.8			50.0 52.5 26-07-2018				5.5
85297 -1	SW SEC 5 TWP 54 RGE 25 W4M DRAINAGE DITCH CULVERT ON MCKENNEY AVE ST ALBERT DRAINAGE DITCH CULVERT ON MCKENNEY AVE ST ALBERT	NORTH CENTRAL REGION STONY PLAIN ST. ALBERT	ST. ALBERT UNDEFINED CMA ST. ALBERT	PCB LOCAL ROAD WATERCOURSE (WATERCRS-NI)	BRIDGE CULV	RV 2006	1 2745.0	8.0			88.9 76.8 25-07-2018				
85298 -1	SW SEC 5 TWP 54 RGE 25 W4M DRAINAGE DITCH CULVERT ON MEADOWVIEW DRIVE ST ALBERT DRAINAGE DITCH CULVERT ON MEADOWVIEW DRIVE ST ALBERT	NORTH CENTRAL REGION STONY PLAIN ST. ALBERT	ST. ALBERT UNDEFINED CMA ST. ALBERT	PCB LOCAL ROAD WATERCOURSE (WATERCRS-NI)	BRIDGE CULV	RV 2006	1 2745.0	7.7			88.9 81.1 31-08-2016				
85300 -1	NE SEC 27 TWP 49 RGE 25 W4M LEDUC WATERCOURSE CULVERT ON LOCAL ROAD NEAR LEDUC	NORTH CENTRAL REGION STONY PLAIN LEDUC	LEDUC UNDEFINED CMA LEDUC-BEAUMONT	FP;SP;FP LOCAL ROAD TRIBUTARY TO WHITEMUD CREEK	BRIDGE CULV	RV 1980	3 2430.0	8.2			33.3 49.3 10-09-2018				

<div><div>Alberta</div><div>Transportation</div></div>		<div>Transportation Infrastructure Management System</div> <div>Bridge Structures Report</div> <div>All 'IN SERVICE' Structures - Sorted By: File Number</div>										2025/03/06	
												Page 752 of 772	
BF	Legal Land Location Structure Name Location Description	Region District Municipality	Managed By CMA Constituency	Span Types Located On Located Over	Structure Type	Usage Yr Built Yr Supstr	No. Spans Pipes Max Span Length Max Pipe Dia	Clear Rdwy Nom Length Skew	Single (t) Semi (t) Train (t)	Stru Suff Insp	Rat. % Rat. % Date	Theor VCL On Meas VCL On	Deck Height Theor VCL Over Meas VCL Over
85301 -1	SW SEC 34 TWP 49 RGE 25 W4M LEDUC WATERCOURSE CULVERT ON LOCAL ROAD NEAR LEDUC	NORTH CENTRAL REGION STONY PLAIN LEDUC	LEDUC UNDEFINED CMA LEDUC-BEAUMONT	CP LOCAL ROAD TRIBUTARY TO WHITEMUD CREEK	BRIDGE CULV	RV 1998	1 2438.0	17.5			88.9 80.4 10-09-2018		
85302 -1	SE SEC 34 TWP 49 RGE 25 W4M LEDUC WATERCOURSE CULVERT ON LOCAL ROAD NEAR LEDUC	NORTH CENTRAL REGION STONY PLAIN LEDUC	LEDUC UNDEFINED CMA LEDUC-BEAUMONT	CP LOCAL ROAD TRIBUTARY TO WHITEMUD CREEK	BRIDGE CULV	RV 2002	1 2438.0	21.0			88.9 79.7 10-09-2018		
85303 -1	NE SEC 26 TWP 49 RGE 25 W4M LEDUC WATERCOURSE BRIDGE ON PEDESTRIAN TRAIL NEAR LEDUC	NORTH CENTRAL REGION STONY PLAIN LEDUC	LEDUC UNDEFINED CMA LEDUC-BEAUMONT	PT PEDESTRIAN TRAIL,TRAIL-PED TELFORD LAKE (WATERCRS-LK)	MAJOR BRIDGE	FB 2000 2000	1 10.0	2.8 10.0			72.2 55.8 10-09-2018		
85304 -1	NE SEC 27 TWP 49 RGE 25 W4M LEDUC WATERCOURSE BRIDGE ON PEDESTRIAN TRAIL NEAR LEDUC	NORTH CENTRAL REGION STONY PLAIN LEDUC	LEDUC UNDEFINED CMA LEDUC-BEAUMONT	PT PEDESTRIAN TRAIL,TRAIL-PED TRIBUTARY TO WHITEMUD CREEK	MAJOR BRIDGE	FB 1986 1986	1 9.1	1.8 9.1			55.6 52.7 10-09-2018		
85305 -1	SE SEC 30 TWP 52 RGE 24 W4M MCKERNAN MCKERNAN LRT GRADE SEPARATION, AT EDMONTON	NORTH CENTRAL REGION STONY PLAIN EDMONTON	EDMONTON UNDEFINED CMA EDMONTON-RIVERVIEW	CS LOCAL ROAD,RAILWAY LRT TRAIL-PED	MAJOR BRIDGE	GS 2008 2008	2 5.0	7.4 9.5			77.8 65.1 02-09-2022		
85305 -2	SE SEC 30 TWP 52 RGE 24 W4M MCKERNAN MCKERNAN BRIDGE GRADE SEPARATION, AT EDMONTON	NORTH CENTRAL REGION STONY PLAIN EDMONTON	EDMONTON UNDEFINED CMA EDMONTON-RIVERVIEW	CS LOCAL ROAD TRAIL-PED	MAJOR BRIDGE	GS 2008 2008	2 5.0	23.1 9.5	28.0 49.0 62.0		66.7 55.8 02-09-2022		
85305 -3	SE SEC 30 TWP 52 RGE 24 W4M MCKERNAN MCKERNAN PEDESTRIAN BRIDGE GRADE SEPARATION, AT EDMONTON	NORTH CENTRAL REGION STONY PLAIN EDMONTON	EDMONTON UNDEFINED CMA EDMONTON-RIVERVIEW	CS TRAIL-PED TRAIL-PED	MAJOR BRIDGE	PS 2008 2008	2 5.0	2.7 9.5	28.0 49.0 62.0		72.2 78.6 02-09-2022		
85306 -1	NW SEC 19 TWP 52 RGE 24 W4M BELGRAVIA BELGRAVIA BRIDGE ON LOCAL ROAD, AT EDMONTON	NORTH CENTRAL REGION STONY PLAIN EDMONTON	EDMONTON UNDEFINED CMA EDMONTON-RIVERVIEW	CS, TSS LOCAL ROAD LOCAL ROAD	MAJOR BRIDGE	GS 2008 2008	54 71.0	6.8 451.3	28.0 49.0 62.0		83.3 69.8 29-08-2022		5.8
85307 -1	SW SEC 25 TWP 53 RGE 25 W4M 137 AVENUE (B402) RAILWAY UNDERPASS, AT 137 AVENUE	NORTH CENTRAL REGION STONY PLAIN EDMONTON	EDMONTON UNDEFINED CMA EDMONTON-NORTH WEST	WG RAILWAY CNR LOCAL ROAD	MAJOR BRIDGE	RU 2010 2010	2 24.8	11.8 45.6			94.4 89.2 17-08-2022		
85308 -1	NW SEC 14 TWP 52 RGE 25 W4M FORT EDMONTON FOOTBRIDGE (B400) NORTH SASKATCHEWAN RIVER BRIDGE ON LOCAL ROAD, AT EDMONTON	NORTH CENTRAL REGION STONY PLAIN EDMONTON	EDMONTON UNDEFINED CMA EDMONTON-WHITEMUD	SSC PEDESTRIAN TRAIL,TRAIL-PED NORTH SASKATCHEWAN RIVER (WATERCRS-	MAJOR BRIDGE	FB 2010 2010	3 138.0	4.5 246.0			77.8 58.6 20-05-2024		
85309 -1	SW SEC 9 TWP 52 RGE 25 W4M CAMERON HEIGHTS CULVERT (B359) WATERCOURSE CULVERT ON LOCAL ROAD IN EDMONTON	NORTH CENTRAL REGION STONY PLAIN EDMONTON	EDMONTON UNDEFINED CMA EDMONTON-SOUTH WEST	RP LOCAL ROAD WATERCOURSE (WATERCRS-NI)	BRIDGE CULV	RV 2003	1 4413.0	15.8			77.8 84.2 15-07-2021		
85310 -2	SW SEC 5 TWP 55 RGE 8 W5M Wildwood WATERCOURSE CULVERT ON LOCAL ROAD, 16 KM NE OF WILDWOOD	NORTH CENTRAL REGION EDSON CT YELLOWHEAD	YELLOWHEAD COUNTY UNDEFINED CMA WEST YELLOWHEAD	MP LOCAL ROAD TRIBUTARY TO LOBSTICK RIVER	BRIDGE CULV	RV 2015	1 2400.0	9.6 40.0			88.9 88.4 18-11-2020		
85311 -1	NE SEC 19 TWP 52 RGE 24 W4M Belgravia Rd. - LRT Tunnel (B382) BELGRAVIA ROAD GRADE SEPARATION IN EDMONTON	NORTH CENTRAL REGION STONY PLAIN EDMONTON	EDMONTON UNDEFINED CMA EDMONTON-RIVERVIEW	BP;BP LOCAL ROAD RAILWAY LRT	BRIDGE CULV	GS 2008	2 4925.0				77.8 80.5 08-11-2023		
85312 -1	NE SEC 18 TWP 52 RGE 24 W4M 111 Street - LRT Tunnel (B393) 61 AVENUE AND 111 STREET GRADE SEPARATION IN EDMONTON	NORTH CENTRAL REGION STONY PLAIN EDMONTON	EDMONTON UNDEFINED CMA EDMONTON-STRATHCONA	BP;BP LOCAL ROAD RAILWAY LRT	BRIDGE CULV	GS 2010	2 4925.0				88.9 86.5 08-11-2023		
85313 -1	NE SEC 36 TWP 89 RGE 10 W4M FORT MCMURRAY WATERCOURSE CULVERT ON LOCAL ROAD, 9 KM NW OF FORT MCMURRAY	NORTH CENTRAL REGION FORT MCMURRAY SPM WOOD BUFFALO	REGIONAL MUNICIPALITY OF UNDEFINED CMA FORT MCMURRAY-WOOD	CPA LOCAL ROAD PARSONS CREEK (WATERCRS-ST)	BRIDGE CULV	RV 2015	1 3734.0	12.5			88.9 88.8 21-09-2015		
85317 -1	SE SEC 17 TWP 49 RGE 2 W5M SUNNYBROOK WATERCOURSE CULVERT ON LOCAL ROAD, 7 KM NW OF SUNNYBROOK	NORTH CENTRAL REGION STONY PLAIN CT LEDUC	LEDUC COUNTY UNDEFINED CMA DRAYTON VALLEY-DEVON	MP;MP LOCAL ROAD TRIBUTARY TO STRAWBERRY CREEK	BRIDGE CULV	RV 1980	2 1200.0	8.0			33.3 41.6 02-11-2023		
85318 -1	NE SEC 29 TWP 52 RGE 23 W4M EDMONTON MSE RETAINING WALL ALONG AHD AT 1 ST STREET IN EDMONTON	NORTH CENTRAL REGION STONY PLAIN CT STRATHCONA	CCLG AHD NE SHERWOOD PARK		BREASTWALL RETA INING WALL	2017							
85319 -2	SE SEC 26 TWP 59 RGE 10 W5M BLUE RIDGE WATERCOURSE CULVERT ON LOCAL ROAD, 1 KM SW OF BLUE RIDGE	NORTH CENTRAL REGION EDSON CT WOODLANDS	WOODLANDS COUNTY UNDEFINED CMA WEST YELLOWHEAD	MP LOCAL ROAD TRIBUTARY TO BULL CREEK (WATERCRS-ST)	BRIDGE CULV	RV 2022	1 1800.0	9.5 -45.0			88.9 81.4 17-08-2023		
85320 -1	NE SEC 20 TWP 49 RGE 5 W5M LINDALE WATERCOURSE CULVERT ON LOCAL ROAD, 2 KM W OF LINDALE	NORTH CENTRAL REGION STONY PLAIN CT BRAZEAU	BRAZEAU COUNTY UNDEFINED CMA DRAYTON VALLEY-DEVON	SSP LOCAL ROAD TRIBUTARY TO BUCKLAKE CREEK	BRIDGE CULV	RV 2018	1 1524.0	20.0			77.8 67.3 07-09-2023		
85322 -1	NW SEC 3 TWP 54 RGE 25 W4M ST. ALBERT PEDESTRIAN TRAIL BRIDGE, IN ST. ALBERT	NORTH CENTRAL REGION STONY PLAIN ST. ALBERT	ST. ALBERT UNDEFINED CMA ST.ALBERT	TT TRAIL-PED BRAESIDE RAVINE WATERCOURSE (WATERCRS-NI)	MAJOR BRIDGE	FB 1974 1974	3 4.0	2.4 6.1 0.0			72.2 83.4 26-07-2018		1.3
85324 -1	SW SEC 24 TWP 67 RGE 15 W4M LAC LA BICHE WATERCOURSE CULVERT LOCATED ON HWY 55, 14 KM NW OF LAC LA BICHE	NORTH CENTRAL REGION ATHABASCA CT LAC LA BICHE	Alberta Transportation (AIT) CMA08 FORT MCMURRAY-LAC LA	SSP 55:12 C1 26.631 2ND ORDER TRIBUTARY TO LAC LA BICHE	BRIDGE CULV	RV 2019	1 1829.0	10.3 20.0			100.0 91.0 15-06-2024		


		Transportation Infrastructure Management System										2025/03/06	
		Bridge Structures Report											
		All 'IN SERVICE' Structures - Sorted By: File Number										Page 753 of 772	
BF	Legal Land Location Structure Name Location Description	Region District Municipality	Managed By CMA Constituency	Span Types Located On Located Over	Structure Type	Usage Yr Built Yr Supstr	No. Spans Pipes Max Span Length Max Pipe Dia	Clear Rdwy Nom Length Skew	Single (t) Semi (t) Train (t)	Stru Suff Insp	Rat. % Rat. % Date	Theor VCL On Meas VCL On	Deck Height Theor VCL Over Meas VCL Over
85325 -1	SE SEC 25 TWP 57 RGE 2 W4M SPUTINOW WATERCOURSE CULVERT ON LOCAL ROAD, 10 KM NE OF SPUTINOW	NORTH CENTRAL REGION ATHABASCA FISHING LAKE	Fishing Lake Metis Settlement UNDEFINED CMA BONNYVILLE-COLD LAKE-ST.	MP;MP LOCAL ROAD TRIBUTARY TO FROG CK (WATERCRS-ST)	BRIDGE CULV	RV 2017	2 1200.0	9.0 0.0			44.4 38.8 12-07-2017		
85326 -2	NW SEC 31 TWP 57 RGE 1 W4M SPUTINOW WATERCOURSE CULVERT ON LOCAL ROAD, 14 KM NE OF SPUTINOW	NORTH CENTRAL REGION ATHABASCA FISHING LAKE	Fishing Lake Metis Settlement UNDEFINED CMA BONNYVILLE-COLD LAKE-ST.	MP LOCAL ROAD TRIBUTARY TO FROG CK (WATERCRS-ST)	BRIDGE CULV	RV 2019	1 2400.0	9.0 30.0			100.0 100.0 26-11-2019		
85327 -2	SW SEC 23 TWP 64 RGE 17 W4M CASLAN WATERCOURSE BRIDGE ON LOCAL ROAD, 15 KM SE OF CASLAN	NORTH CENTRAL REGION ATHABASCA BUFFALO LAKE	Buffalo Lake Metis Settlement UNDEFINED CMA FORT MCMURRAY-LAC LA	SL LOCAL ROAD TRIBUTARY TO AMISK RIVER (WATERCRS-ST)	STANDARD BRIDGE	RV 2019 2019	3 12.0	8.9 32.0 -15.0			100.0 86.3 17-02-2023		
85328 -1	NW SEC 32 TWP 52 RGE 23 W4M EDMONTON PIPELINE OVERPASS ON BASELINE ROAD, IN EDMONTON	NORTH CENTRAL REGION STONY PLAIN CT STRATHCONA	Unknown Private Organization or AHD NE SHERWOOD PARK	WG BASELINE ROAD:02 L1 0.065, BASELINE	MAJOR BRIDGE	UT 2019 2019	1 56.3	56.3			100.0 90.1 23-09-2022		
85329 -1	NE SEC 24 TWP 51 RGE 7 W5M TOMAHAWK WATERCOURSE CULVERT ON LOCAL ROAD, 15 KM W OF TOMAHAWK	NORTH CENTRAL REGION STONY PLAIN CT PARKLAND	PARKLAND COUNTY UNDEFINED CMA DRAYTON VALLEY-DEVON	SP LOCAL ROAD TOMAHAWK CREEK (WATERCRS-ST)	BRIDGE CULV	RV 1980	1 1810.0	7.0 0.0			66.7 58.3 28-08-2023		
85330 -1	SE SEC 8 TWP 55 RGE 22 W4M FORT SASKATCHEWAN WATERCOURSE CULVERT ON LOCAL ROAD, 5 KM N OF FORT SASKATCHEWAN	NORTH CENTRAL REGION STONY PLAIN CT STURGEON	STURGEON COUNTY UNDEFINED CMA MORINVILLE-ST. ALBERT	SP LOCAL ROAD TRIBUTARY TO NORTH SASKATCHEWAN	BRIDGE CULV	RV 2020	1 1810.0	10.8 30.0			88.9 87.0 05-09-2023		
85332 -1	NE SEC 36 TWP 88 RGE 9 W4M FORT MCMURRAY WATERCOURSE CULVERT LOCATED ON LOCAL ROAD, 9 KM SE OF FORT MCMURRAY	NORTH CENTRAL REGION FORT MCMURRAY SPM WOOD BUFFALO	REGIONAL MUNICIPALITY OF UNDEFINED CMA FORT MCMURRAY-LAC LA	CP;CP LOCAL ROAD WATERCOURSE (WATERCRS-NI)	BRIDGE CULV	RV 2017	2 1200.0	8.8			77.8 74.9 28-06-2023		
85333 -1	SW SEC 25 TWP 52 RGE 28 W4M STONY PLAIN WATERCOURSE CULVERT ON HWY 779, IN STONY PLAIN	NORTH CENTRAL REGION STONY PLAIN STONY PLAIN	Alberta Transportation (AIT) CMA11 SPRUCE GROVE-STONY	MP 779:02 R1 7.282 WATERCOURSE (WATERCRS-NI)	BRIDGE CULV	SD 2021	1 1650.0	18.0 7.0					
85334 -1	SW SEC 29 TWP 52 RGE 23 W4M EDMONTON GOLD BAR CREEK CULVERT	NORTH CENTRAL REGION STONY PLAIN EDMONTON	CCLG AHD NE SHERWOOD PARK	SSP;SSP LOCAL ROAD WATERCOURSE (WATERCRS-NI)	BRIDGE CULV	RV 2016	2 1200.0	0.0 0.0			77.8 75.9 21-11-2024		
85335 -1	NW SEC 5 TWP 53 RGE 23 W4M EDMONTON PIPELINE OVERPASS ON LOCAL ROAD, IN EDMONTON	NORTH CENTRAL REGION STONY PLAIN CT STRATHCONA	Unknown Private Organization or UNDEFINED CMA SHERWOOD PARK	TH LOCAL ROAD	MAJOR BRIDGE	UT 2019 2019	1 36.8	36.8			100.0 93.8 23-09-2022		7.0
85336 -2	NW SEC 36 TWP 54 RGE 25 W4M ST. ALBERT WATERCOURSE CULVERT ON LOCAL ROAD, 15 KM NE OF ST. ALBERT	NORTH CENTRAL REGION STONY PLAIN CT STURGEON	STURGEON COUNTY UNDEFINED CMA MORINVILLE-ST. ALBERT	MP LOCAL ROAD WATERCOURSE (WATERCRS-NI)	BRIDGE CULV	RV 2022	1 1800.0	7.3 15.0			100.0 94.0 24-04-2023		
85337 -1	NW SEC 34 TWP 51 RGE 24 W5M HINTON VISTA MINES CONVEYOR BRIDGE ON HWY 16, 5 KM E OF HINTON	NORTH CENTRAL REGION EDSON CT YELLOWHEAD	Unknown Private Organization or CMA13 WEST YELLOWHEAD	WG 16:02 L1 36.413, 16:02 R1 36.400	MAJOR BRIDGE	UT 2018 2018	2 37.0	2.4 74.0			94.4 86.3 03-09-2024		
85342 -1	SW SEC 10 TWP 61 RGE 6 W4M BONNYVILLE PEDESTRIAN CULVERT ON HWY 28, 5 KM SW OF BONNYVILLE	NORTH CENTRAL REGION ATHABASCA MD BONNYVILLE	Alberta Transportation (AIT) CMA08 BONNYVILLE-COLD LAKE-ST.	PCB 28:18 C1 12.563 TRAIL-PED	BRIDGE CULV	TR 2018	1 2440.0	11.1 0.0			100.0 97.8 16-06-2024		
85343 -1	NE SEC 19 TWP 54 RGE 25 W4M ST. ALBERT WATERCOURSE CULVERT ON LOCAL ROAD, 8 KM NW OF ST. ALBERT	NORTH CENTRAL REGION STONY PLAIN ST. ALBERT	ST. ALBERT UNDEFINED CMA LAC STE. ANNE-PARKLAND	MP;MP LOCAL ROAD TRIBUTARY TO STURGEON RIVER	BRIDGE CULV	RV 1962	2 1500.0	8.5 -30.0			55.6 41.0 03-10-2018		
85344 -1	SW SEC 16 TWP 65 RGE 26 W4M FLATBUSH WATERCOURSE CULVERT ON LOCAL ROAD, 26 KM SE OF FLATBUSH	NORTH CENTRAL REGION ATHABASCA MD LESSER SLAVE RVR	M.D. OF LESSER SLAVE UNDEFINED CMA ATHABASCA-BARRHEAD-	MP;MP LOCAL ROAD TRIBUTARY TO FRENCH CREEK (WATERCRS-	BRIDGE CULV	RV 2020	2 2400.0	7.0 0.0			100.0 95.2 20-11-2020		
85345 -1	SW SEC 30 TWP 47 RGE 22 W5M CADOMIN WATERCOURSE CULVERT ON HWY 40, 11 KM NE OF CADOMIN	NORTH CENTRAL REGION EDSON CT YELLOWHEAD	Alberta Transportation (AIT) CMA13 WEST YELLOWHEAD	PCB 40:26 C1 21.380 WATERCOURSE (WATERCRS-NI)	BRIDGE CULV	RV 2020	1 2438.0	9.0			88.9 87.3 15-08-2024		
85346 -1	NW SEC 1 TWP 62 RGE 5 W5M FORT ASSINIBOINE WATERCOURSE BRIDGE ON LOCAL ROAD, 12 KM E OF FORT ASSINIBOINE	NORTH CENTRAL REGION EDSON CT WOODLANDS	WOODLANDS COUNTY UNDEFINED CMA ATHABASCA-BARRHEAD-	RB LOCAL ROAD WATERCOURSE (WATERCRS-NI)	MAJOR BRIDGE	RV 2018 2018	1 18.0	4.5 18.0			72.2 59.6 30-07-2024		
85347 -1	SE SEC 5 TWP 57 RGE 14 W5M PEERS WATERCOURSE CULVERT ON LOCAL ROAD, 30 KM N OF PEERS	NORTH CENTRAL REGION EDSON CT YELLOWHEAD	YELLOWHEAD COUNTY UNDEFINED CMA WEST YELLOWHEAD	MP LOCAL ROAD 2ND ORDER TRIBUTARY TO MCLEOD RIVER	BRIDGE CULV	RV 2020	1 2400.0	9.6 30.0			100.0 98.0 10-05-2021		
85348 -1	SE SEC 15 TWP 53 RGE 23 W4M 28 STREET NE (B176) WATERCOURSE CULVERT ON 28 STREET NE AT EDMONTON	NORTH CENTRAL REGION STONY PLAIN EDMONTON	EDMONTON UNDEFINED CMA EDMONTON-BEVERLY-	CP LOCAL ROAD TRIBUTARY TO NORTH SASKATCHEWAN	BRIDGE CULV	RV 1990	1 1700.0	11.6			66.7 67.2 05-12-2023		
85349 -1	SE SEC 15 TWP 53 RGE 23 W4M 121 AVENUE NE WATERCOURSE CULVERT ON 121 AVENUE NE AT EDMONTON	NORTH CENTRAL REGION STONY PLAIN EDMONTON	EDMONTON UNDEFINED CMA EDMONTON-BEVERLY-	CP LOCAL ROAD TRIBUTARY TO NORTH SASKATCHEWAN	BRIDGE CULV	RV 1990	1 1800.0	11.6			66.7 67.8 05-12-2023		
85350 -1	NE SEC 10 TWP 52 RGE 25 W4M TERWILLEGAR PARK FOOTBRIDGE (B434) TERWILLEGAR PARK FOOTBRIDGE OVER NORTH SASKATCHEWAN RIVER AT EDMONTON	NORTH CENTRAL REGION STONY PLAIN EDMONTON	EDMONTON UNDEFINED CMA EDMONTON-WHITEMUD	PJ TRAIL-PED NORTH SASKATCHEWAN RIVER (WATERCRS-	MAJOR BRIDGE	FB 2016 2016	3 100.0	4.5 262.0 0.0			83.3 90.3 28-05-2024		


		Transportation Infrastructure Management System										2025/03/06			
		Bridge Structures Report													
		All 'IN SERVICE' Structures - Sorted By: File Number													
														Page 754 of 772	
BF	Legal Land Location Structure Name Location Description	Region District Municipality	Managed By CMA Constituency	Span Types Located On Located Over	Structure Type	Usage Yr Built Yr Supstr	No. Spans Pipes Max Span Length Max Pipe Dia	Clear Rdwy Nom Length Skew	Single (t) Semi (t) Train (t)	Stru Suff Insp	Rat. % Rat. % Date	Theor VCL On Meas VCL On	Deck Height Theor VCL Over Meas VCL Over		
85352 -2	SW SEC 30 TWP 52 RGE 23 W4M EDMONTON WATERCOURSE CULVERT ON LOCAL ROAD, 9 KM E OF EDMONTON	NORTH CENTRAL REGION STONY PLAIN CT STRATHCONA	STRATHCONA COUNTY UNDEFINED CMA SHERWOOD PARK	MP;MP LOCAL ROAD GOLD BAR CREEK (WATERCRS-ST)	BRIDGE CULV	RV 2019	2 1500.0	8.0 40.0			100.0 91.6 15-07-2021				
85361 -2	SE SEC 33 TWP 52 RGE 22 W4M ARDROSSAN OLDMAN CREEK CULVERT ON LOCAL ROAD, 7 KM SW OF ARDROSSAN	NORTH CENTRAL REGION STONY PLAIN CT STRATHCONA	STRATHCONA COUNTY UNDEFINED CMA STRATHCONA-SHERWOOD	MP LOCAL ROAD OLDMAN CREEK (WATERCRS-ST)	BRIDGE CULV	RV 2021	1 1800.0				100.0 93.8 29-10-2021				
85362 -2	SE SEC 33 TWP 52 RGE 22 W4M ARDROSSAN OLDMAN CREEK CULVERT ON LOCAL ROAD, 7 KM SW OF ARDROSSAN	NORTH CENTRAL REGION STONY PLAIN CT STRATHCONA	STRATHCONA COUNTY UNDEFINED CMA STRATHCONA-SHERWOOD	MP LOCAL ROAD OLDMAN CREEK (WATERCRS-ST)	BRIDGE CULV	RV 2021	1 2000.0	6.5 26.0			100.0 87.5 29-10-2021				
85363 -1	NW SEC 19 TWP 49 RGE 1 W5M THORSBY WATERCOURSE CULVERT ON LOCAL ROAD, 10 KM NW OF THORSBY	NORTH CENTRAL REGION STONY PLAIN CT LEDUC	LEDUC COUNTY UNDEFINED CMA DRAYTON VALLEY-DEVON	MP LOCAL ROAD TRIBUTARY TO STRAWBERRY CREEK	BRIDGE CULV	RV 1960	1 1500.0	7.3			44.4 56.1 16-11-2023				
85366 -1	NE SEC 22 TWP 53 RGE 23 W4M EDMONTON, AURUM ROAD (B407) WATERCOURSE CULVERT ON LOCAL ROAD, IN EDMONTON	NORTH CENTRAL REGION STONY PLAIN EDMONTON	EDMONTON UNDEFINED CMA EDMONTON-BEVERLY-	BP LOCAL ROAD WATERCOURSE (WATERCRS-NI)	BRIDGE CULV	RV 2009	1 2700.0	12.2			88.9 85.4 05-02-2024				
85367 -1	NE SEC 24 TWP 47 RGE 23 W5M CADOMIN WATERCOURSE CULVERT ON HWY 40, 10 KM NE OF CADOMIN	NORTH CENTRAL REGION EDSON CT YELLOWHEAD	Alberta Transportation (AIT) CMA13 WEST YELLOWHEAD	SSP 40:26 C1 22.398 WATERCOURSE (WATERCRS-NI)	BRIDGE CULV	RV 2023	1 2134.0	12.0 -24.0			100.0 90.1 17-11-2023				
85368 -1	NW SEC 34 TWP 47 RGE 22 W5M CADOMIN WATERCOURSE CULVERT ON HWY 40, 17 KM NE OF CADOMIN	NORTH CENTRAL REGION EDSON CT YELLOWHEAD	Alberta Transportation (AIT) CMA13 WEST YELLOWHEAD	PCB 40:26 C1 15.989 WATERCOURSE (WATERCRS-NI)	BRIDGE CULV	RV 2023	1 2100.0	7.3 15.0			100.0 87.0 17-11-2023				
85369 -1	SW SEC 3 TWP 48 RGE 22 W5M CADOMIN WATERCOURSE CULVERT ON HWY 40, 18 KM NE OF CADOMIN	NORTH CENTRAL REGION EDSON CT YELLOWHEAD	Alberta Transportation (AIT) CMA13 WEST YELLOWHEAD	MP 40:26 C1 14.878 WATERCOURSE (WATERCRS-NI)	BRIDGE CULV	RV 2023	1 1600.0	7.3 28.0			100.0 93.0 17-11-2023				
85370 -1	NE SEC 17 TWP 47 RGE 23 W5M CADOMIN WATERCOURSE CULVERT ON HWY 40, 4 KM N OF CADOMIN	NORTH CENTRAL REGION EDSON CT YELLOWHEAD	Alberta Transportation (AIT) CMA13 WEST YELLOWHEAD	MP 40:28 C1 0.402 WATERCOURSE (WATERCRS-NI)	BRIDGE CULV	RV 2024	1 1600.0	14.0 1.0			100.0 94.9 20-12-2024				
85375 -1	SW SEC 31 TWP 52 RGE 25 W4M EDMONTON (B377) PEDESTRIAN UNDERPASS ON LOCAL ROAD, AT EDMONTON	NORTH CENTRAL REGION STONY PLAIN EDMONTON	EDMONTON UNDEFINED CMA EDMONTON-WEST HENDAY	BP LOCAL ROAD TRAIL-PED	BRIDGE CULV	TR 2008	1 3355.0	4.0			77.8 82.3 30-10-2020				
85376 -1	NE SEC 32 TWP 52 RGE 24 W4M PARK SQUARE PEDWAY (B384) PEDESTRIAN BRIDGE OVER LOCAL ROAD, AT EDMONTON	NORTH CENTRAL REGION STONY PLAIN EDMONTON	EDMONTON UNDEFINED CMA EDMONTON-CITY CENTRE	DT TRAIL-PED LOCAL ROAD	MAJOR BRIDGE	PS 1980 1980	3 24.5	4.0 43.0			66.7 77.3 24-10-2023				
85377 -1	SW SEC 1 TWP 51 RGE 25 W4M EDMONTON (B460) WATERCOURSE CULVERT ON LOCAL ROAD, IN EDMONTON	NORTH CENTRAL REGION STONY PLAIN EDMONTON	EDMONTON UNDEFINED CMA EDMONTON-SOUTH	MP;MP LOCAL ROAD WATERCOURSE (WATERCRS-NI)	BRIDGE CULV	RV 2010	2 900.0				55.6 63.6 29-10-2020				
85378 -1	NW SEC 34 TWP 50 RGE 25 W4M EDMONTON (B461) WATERCOURSE CULVERT ON LOCAL ROAD, IN EDMONTON	NORTH CENTRAL REGION STONY PLAIN EDMONTON	EDMONTON UNDEFINED CMA EDMONTON-SOUTH	MP;MP;MP;MP;MP LOCAL ROAD WATERCOURSE (WATERCRS-NI)	BRIDGE CULV	RV 2015	5 1200.0				55.6 64.8 14-11-2023				
85379 -1	SE SEC 3 TWP 51 RGE 25 W4M EDMONTON (B462) WATERCOURSE CULVERT ON LOCAL ROAD, IN EDMONTON	NORTH CENTRAL REGION STONY PLAIN EDMONTON	EDMONTON UNDEFINED CMA EDMONTON-SOUTH	MP;MP;MP LOCAL ROAD WATERCOURSE (WATERCRS-NI)	BRIDGE CULV	RV 2015	3 1200.0	5.9			33.3 57.0 08-02-2024				
85380 -1	SE SEC 3 TWP 51 RGE 25 W4M EDMONTON (B463) WATERCOURSE CULVERT ON LOCAL ROAD, IN EDMONTON	NORTH CENTRAL REGION STONY PLAIN EDMONTON	EDMONTON UNDEFINED CMA EDMONTON-SOUTH	MP;MP;MP LOCAL ROAD WATERCOURSE (WATERCRS-NI)	BRIDGE CULV	RV 2015	3 1200.0	7.7			77.8 77.9 08-02-2024				
85381 -1	SE SEC 3 TWP 51 RGE 25 W4M DRAINAGE CULVERT ON 73 AVE SW (B464) WATERCOURSE CULVERT ON LOCAL ROAD, IN EDMONTON	NORTH CENTRAL REGION STONY PLAIN EDMONTON	EDMONTON UNDEFINED CMA EDMONTON-SOUTH	MP;MP;MP LOCAL ROAD WATERCOURSE (WATERCRS-NI)	BRIDGE CULV	RV 2015	3 1200.0	9.1 45.0			77.8 75.8 08-02-2024				
85382 -1	SW SEC 2 TWP 51 RGE 25 W4M EDMONTON (B465) WATERCOURSE CULVERT ON LOCAL ROAD, IN EDMONTON	NORTH CENTRAL REGION STONY PLAIN EDMONTON	EDMONTON UNDEFINED CMA EDMONTON-SOUTH	MP;MP LOCAL ROAD WATERCOURSE (WATERCRS-NI)	BRIDGE CULV	RV 2015	2 1200.0	6.5 0.0			66.7 74.5 23-11-2022				
85383 -1	SW SEC 2 TWP 51 RGE 25 W4M EDMONTON (B466) WATERCOURSE CULVERT ON LOCAL ROAD, IN EDMONTON	NORTH CENTRAL REGION STONY PLAIN EDMONTON	EDMONTON UNDEFINED CMA EDMONTON-SOUTH	MP;MP;MP;MP;MP LOCAL ROAD WATERCOURSE (WATERCRS-NI)	BRIDGE CULV	RV 2010	5 700.0	9.0 -60.0			55.6 65.4 29-10-2020				
85384 -1	SE SEC 2 TWP 51 RGE 25 W4M EDMONTON (B467) WATERCOURSE CULVERT ON LOCAL ROAD, IN EDMONTON	NORTH CENTRAL REGION STONY PLAIN EDMONTON	EDMONTON UNDEFINED CMA EDMONTON-SOUTH	MP;MP;AP LOCAL ROAD WATERCOURSE (WATERCRS-NI)	BRIDGE CULV	RV 2010	3 750.0				33.3 55.4 29-10-2020				
85385 -1	NW SEC 13 TWP 59 RGE 10 W5M WHITECOURT WATERCOURSE CULVERT ON HWY 658, 28 KM SE OF WHITECOURT	NORTH CENTRAL REGION EDSON CT WOODLANDS	Alberta Transportation (AIT) CMA12 WEST YELLOWHEAD	SSP;SSP 658:02 C1 4.625 TRIBUTARY TO BULL CREEK (WATERCRS-ST)	BRIDGE CULV	RV 2023	2 1200.0	11.6 0.0			100.0 80.5 15-09-2023				
85401 -1	NE SEC 3 TWP 54 RGE 26 W4M VILLENEUVE WATERCOURSE CULVERT ON LOCAL ROAD, 8 KM SE OF VILLENEUVE	NORTH CENTRAL REGION STONY PLAIN CT STURGEON	STURGEON COUNTY UNDEFINED CMA LAC STE. ANNE-PARKLAND	MP LOCAL ROAD TRIBUTARY TO STURGEON RIVER	BRIDGE CULV	RV 2022	1 2700.0	10.0 -19.0			100.0 92.3 14-11-2022				


[illegible]


<div><div>Alberta</div><div>Transportation</div></div>		<div>Transportation Infrastructure Management System</div> <div>Bridge Structures Report</div> <div>All 'IN SERVICE' Structures - Sorted By: File Number</div>										2025/03/06	
												Page 756 of 772	
BF	Legal Land Location Structure Name Location Description	Region District Municipality	Managed By CMA Constituency	Span Types Located On Located Over	Structure Type	Usage Yr Built Yr Supstr	No. Spans Pipes Max Span Length Max Pipe Dia	Clear Rdwy Nom Length Skew	Single (t) Semi (t) Train (t)	Stru Suff Insp	Rat. % Rat. % Date	Theor VCL On Meas VCL On	Deck Height Theor VCL Over Meas VCL Over
85431 -1	SE SEC 36 TWP 52 RGE 28 W4M STONY PLAIN ATIM CREEK CULVERT ON LOCAL ROAD, IN STONY PLAIN	NORTH CENTRAL REGION STONY PLAIN STONY PLAIN	STONY PLAIN UNDEFINED CMA SPRUCE GROVE-STONY	MP;MP LOCAL ROAD ATIM CREEK (WATERCRS-ST)	BRIDGE CULV	RV 2022	2 1600.0	9.5			55.6 53.9 16-08-2022		
85432 -1	SE SEC 25 TWP 52 RGE 28 W4M STONY PLAIN ATIM CREEK CULVERT ON HWY 628, IN STONY PLAIN	NORTH CENTRAL REGION STONY PLAIN STONY PLAIN	Alberta Transportation (AIT) CMA11 SPRUCE GROVE-STONY	MP 628:02 C1 0.452 ATIM CREEK (WATERCRS-ST)	BRIDGE CULV	RV 1985	1 1500.0	12.0			44.4 37.0 23-08-2022		
85433 -1	SW SEC 31 TWP 52 RGE 27 W4M STONY PLAIN ATIM CREEK CULVERT ON LOCAL ROAD, IN STONY PLAIN	NORTH CENTRAL REGION STONY PLAIN STONY PLAIN	STONY PLAIN UNDEFINED CMA SPRUCE GROVE-STONY	MP LOCAL ROAD ATIM CREEK (WATERCRS-ST)	BRIDGE CULV	RV 2022	1 1600.0	11.0			55.6 45.8 26-08-2022		
85434 -1	SW SEC 36 TWP 52 RGE 28 W4M STONY PLAIN ATIM CREEK CULVERT ON LOCAL ROAD, IN STONY PLAIN	NORTH CENTRAL REGION STONY PLAIN STONY PLAIN	STONY PLAIN UNDEFINED CMA SPRUCE GROVE-STONY	MP;MP LOCAL ROAD ATIM CREEK (WATERCRS-ST)	BRIDGE CULV	RV 2022	2 1500.0	16.0			33.3 44.6 26-08-2022		
85435 -1	NE SEC 36 TWP 52 RGE 28 W4M STONY PLAIN ATIM CREEK CULVERT ON LOCAL ROAD, IN STONY PLAIN	NORTH CENTRAL REGION STONY PLAIN STONY PLAIN	STONY PLAIN UNDEFINED CMA SPRUCE GROVE-STONY	SP;SP LOCAL ROAD ATIM CREEK (WATERCRS-ST)	BRIDGE CULV	RV 2022	2 1500.0	13.0			44.4 52.3 26-08-2022		
85436 -1	SE SEC 1 TWP 53 RGE 28 W4M STONY PLAIN ATIM CREEK CULVERT ON LOCAL ROAD, IN STONY PLAIN	NORTH CENTRAL REGION STONY PLAIN STONY PLAIN	STONY PLAIN UNDEFINED CMA SPRUCE GROVE-STONY	MPE;MPE LOCAL ROAD ATIM CREEK (WATERCRS-ST)	BRIDGE CULV	RV 2022	2 0.0	12.0			66.7 64.7 26-08-2022		
85437 -1	SE SEC 31 TWP 52 RGE 27 W4M STONY PLAIN ATIM CREEK CULVERT ON LOCAL ROAD, IN STONY PLAIN	NORTH CENTRAL REGION STONY PLAIN STONY PLAIN	STONY PLAIN UNDEFINED CMA SPRUCE GROVE-STONY	MP;MP LOCAL ROAD ATIM CREEK (WATERCRS-ST)	BRIDGE CULV	RV 2022	2 1600.0	11.0			55.6 45.0 02-09-2022		
85438 -1	SE SEC 31 TWP 52 RGE 27 W4M STONY PLAIN ATIM CREEK CULVERT ON LOCAL ROAD, IN STONY PLAIN	NORTH CENTRAL REGION STONY PLAIN STONY PLAIN	STONY PLAIN UNDEFINED CMA SPRUCE GROVE-STONY	FP LOCAL ROAD ATIM CREEK (WATERCRS-ST)	BRIDGE CULV	RV 2022	1 0.0	14.0			55.6 49.9 02-09-2022		
85439 -1	NE SEC 31 TWP 52 RGE 27 W4M STONY PLAIN ATIM CREEK CULVERT ON LOCAL ROAD, IN STONY PLAIN	NORTH CENTRAL REGION STONY PLAIN STONY PLAIN	STONY PLAIN UNDEFINED CMA SPRUCE GROVE-STONY	BP LOCAL ROAD ATIM CREEK (WATERCRS-ST)	BRIDGE CULV	RV 2022	1 -10.0	8.0			44.4 52.2 02-09-2022		
85440 -1	NW SEC 30 TWP 48 RGE 26 W4M CALMAR WATERCOURSE CULVERT ON HWY 795, 11 KM S OF CALMAR	NORTH CENTRAL REGION STONY PLAIN CT LEDUC	Alberta Transportation (AIT) CMA11 DRAYTON VALLEY-DEVON	FP 795:06 C1 23.612 WATERCOURSE (WATERCRS-NI)	BRIDGE CULV	RV 1961	1 1500.0	8.2					
85452 -1	NE SEC 6 TWP 65 RGE 7 W4M LA COREY WATERCOURSE CULVERT ON LOCAL ROAD, 35 KM NW OF LA COREY	NORTH CENTRAL REGION ATHABASCA MD BONNYVILLE	M.D. OF BONNYVILLE NO. 87 UNDEFINED CMA BONNYVILLE-COLD LAKE-ST.	SP LOCAL ROAD WATERCOURSE (WATERCRS-NI)	BRIDGE CULV	RV 2019	1 2100.0						
85453 -1	SE SEC 24 TWP 53 RGE 23 W4M SHERWOOD PARK OLDMAN CREEK CULVERT ON LOCAL ROAD, 15 KM NE OF SHERWOOD PARK	NORTH CENTRAL REGION STONY PLAIN CT STRATHCONA	STRATHCONA COUNTY UNDEFINED CMA SHERWOOD PARK	RP LOCAL ROAD OLDMAN CREEK (WATERCRS-ST)	BRIDGE CULV	RV 2023	1 9418.0	16.0			100.0 91.9 12-07-2024		
85455 -1	SW SEC 1 TWP 60 RGE 10 W5M BLUE RIDGE BULL CREEK CULVERT ON LOCAL ROAD, 5 KM N OF BLUE RIDGE	NORTH CENTRAL REGION EDSON CT WOODLANDS	Unknown Private Organization or UNDEFINED CMA WEST YELLOWHEAD	SPE LOCAL ROAD BULL CREEK (WATERCRS-ST)	BRIDGE CULV	RV 2015	1 2675.0	6.0			44.4 53.6 17-08-2023		
85462 -1	NE SEC 6 TWP 51 RGE 26 W4M DEVON WATERCOURSE CULVERT ON LOCAL ROAD, 10 KM NW OF DEVON	NORTH CENTRAL REGION STONY PLAIN CT PARKLAND	PARKLAND COUNTY UNDEFINED CMA DRAYTON VALLEY-DEVON	SP LOCAL ROAD TRIBUTARY TO NORTH SASKATCHEWAN	BRIDGE CULV	RV 1971	1 2430.0	6.0			77.8 65.6 04-10-2023		
85463 -1	NE SEC 18 TWP 52 RGE 27 W4M STONY PLAIN ATIM CULVERT ON LOCAL ROAD, 7 KM SE OF STONY PLAIN	NORTH CENTRAL REGION STONY PLAIN CT PARKLAND	PARKLAND COUNTY UNDEFINED CMA DRAYTON VALLEY-DEVON	MP LOCAL ROAD ATIM CREEK (WATERCRS-ST)	BRIDGE CULV	RV 1975	1 1500.0	5.9			22.2 46.9 14-09-2023		
85464 -1	NE SEC 18 TWP 52 RGE 27 W4M STONY PLAIN ATIM CREEK CULVERT ON LOCAL ROAD, 8 KM SE OF STONY PLAIN	NORTH CENTRAL REGION STONY PLAIN CT PARKLAND	PARKLAND COUNTY UNDEFINED CMA DRAYTON VALLEY-DEVON	MP LOCAL ROAD ATIM CREEK (WATERCRS-ST)	BRIDGE CULV	RV 1975	1 1500.0	5.8			22.2 41.5 14-09-2023		
85466 -1	SW SEC 36 TWP 50 RGE 25 W4M NISKU WATERCOURSE CULVERT ON LOCAL ROAD, IN NISKU	NORTH CENTRAL REGION STONY PLAIN CT LEDUC	LEDUC COUNTY UNDEFINED CMA LEDUC-BEAUMONT	FP LOCAL ROAD TRIBUTARY TO BLACKMUD CREEK	BRIDGE CULV	RV 2024	1 2000.0	8.5			100.0 90.4 28-10-2024		
85476 -1	SE SEC 30 TWP 52 RGE 23 W4M GOLDBAR CREEK CULVERT ON 18 STREET (B511) GOLD BAR CREEK CULVERT ON LOCAL ROAD, IN EDMONTON	NORTH CENTRAL REGION STONY PLAIN EDMONTON	EDMONTON UNDEFINED CMA EDMONTON-GOLD BAR	MP;MP;MP LOCAL ROAD GOLD BAR CREEK (WATERCRS-ST)	BRIDGE CULV	RV 1975	3 900.0	9.7			55.6 56.7 25-11-2024		
85477 -1	NE SEC 13 TWP 53 RGE 26 W4M WILDLIFE CROSSING ON 215 STREET (B420) ANIMAL CROSSING BRIDGE ON LOCAL ROAD, IN EDMONTON	NORTH CENTRAL REGION STONY PLAIN EDMONTON	EDMONTON UNDEFINED CMA EDMONTON-WEST HENDAY	SLC LOCAL ROAD TRAIL-ANIMAL	MAJOR BRIDGE	SP 2015 2015	2 16.0	10.3 30.0	28.0 49.0 62.0		88.9 72.5 26-10-2023		
85478 -1	NW SEC 24 TWP 51 RGE 25 W5M HINTON HARDISTY CREEK CULVERT ON LOCAL ROAD, IN HINTON	NORTH CENTRAL REGION EDSON HINTON	HINTON UNDEFINED CMA WEST YELLOWHEAD	MP;MP LOCAL ROAD HARDISTY CREEK (WATERCRS-ST)	BRIDGE CULV	RV 1957	2 1600.0	16.8			44.4 36.9 27-02-2024		
85479 -1	SW SEC 13 TWP 51 RGE 25 W5M HINTON HARDISTY CREEK CULVERT ON LOCAL ROAD, IN HINTON	NORTH CENTRAL REGION EDSON HINTON	HINTON UNDEFINED CMA WEST YELLOWHEAD	MP;MP LOCAL ROAD HARDISTY CREEK (WATERCRS-ST)	BRIDGE CULV	RV 1982	2 2400.0	13.6			33.3 42.3 27-02-2024		


<div><div><div>Alberta</div><div>Transportation</div></div></div>		<div>Transportation Infrastructure Management System</div> <div>Bridge Structures Report</div> <div>All 'IN SERVICE' Structures - Sorted By: File Number</div>										2025/03/06	
												Page 757 of 772	
BF	Legal Land Location Structure Name Location Description	Region District Municipality	Managed By CMA Constituency	Span Types Located On Located Over	Structure Type	Usage Yr Built Yr Supstr	No. Spans Pipes Max Span Length Max Pipe Dia	Clear Rdwy Nom Length Skew	Single (t) Semi (t) Train (t)	Stru Suff Insp	Rat. % Rat. % Date	Theor VCL On Meas VCL On	Deck Height Theor VCL Over Meas VCL Over
85480 -1	NE SEC 13 TWP 51 RGE 25 W5M HINTON HARDISTY CREEK CULVERT ON LOCAL ROAD, IN HINTON	NORTH CENTRAL REGION EDSON HINTON	HINTON UNDEFINED CMA WEST YELLOWHEAD	MP;MP LOCAL ROAD HARDISTY CREEK (WATERCRS-ST)	BRIDGE CULV	RV 1983	2 2700.0	12.0			44.4 50.6 27-02-2024		
85481 -1	SW SEC 15 TWP 51 RGE 25 W5M HINTON WATERCOURSE CULVERT ON LOCAL ROAD, IN HINTON	NORTH CENTRAL REGION EDSON HINTON	HINTON UNDEFINED CMA WEST YELLOWHEAD	MP;MP LOCAL ROAD WATERCOURSE (WATERCRS-NI)	BRIDGE CULV	RV 1978	2 1600.0						
85482 -1	SW SEC 15 TWP 51 RGE 25 W5M HINTON HAPPY CREEK CULVERT ON LOCAL ROAD, IN HINTON	NORTH CENTRAL REGION EDSON HINTON	HINTON UNDEFINED CMA WEST YELLOWHEAD	MP LOCAL ROAD HAPPY CREEK (WATERCRS-ST)	BRIDGE CULV	RV 1978	1 2100.0						
85483 -1	SW SEC 15 TWP 51 RGE 25 W5M HINTON WATERCOURSE CULVERT ON LOCAL ROAD, IN HINTON	NORTH CENTRAL REGION EDSON HINTON	HINTON UNDEFINED CMA WEST YELLOWHEAD	MP LOCAL ROAD WATERCOURSE (WATERCRS-NI)	BRIDGE CULV	RV 1978	1 1500.0						
85484 -1	SW SEC 5 TWP 59 RGE 11 W5M WHITECOURT WATERCOURSE CULVERT ON LOCAL ROAD, 12 KM SE OF WHITECOURT	NORTH CENTRAL REGION EDSON CT WOODLANDS	WOODLANDS COUNTY UNDEFINED CMA WEST YELLOWHEAD	MP LOCAL ROAD WATERCOURSE (WATERCRS-NI)	BRIDGE CULV	RV 2010	1 2700.0	6.7 -45.0			44.4 38.3 09-07-2024		
85485 -1	SW SEC 13 TWP 53 RGE 23 W4M EDMONTON WATERCOURSE CULVERT ON LOCAL ROAD, 5 KM E OF EDMONTON	NORTH CENTRAL REGION STONY PLAIN CT STRATHCONA	STRATHCONA COUNTY UNDEFINED CMA SHERWOOD PARK	MP LOCAL ROAD WATERCOURSE (WATERCRS-NI)	BRIDGE CULV	RV 1990	1 	6.0			33.3 48.6 01-11-2024		
86000 -1	SW SEC 14 TWP 72 RGE 4 W6M BEZANSON KLESKUN HILLS DRAINAGE CULVERT(BEZANSON DITCH) ON LOCAL ROAD, 23 KM NE OF	PEACE REGION GRANDE PRAIRIE CT GRANDE PRAIRIE	Alberta Transportation (AIT) CMA05 GRANDE PRAIRIE-WAPITI	MP;MP LOCAL ROAD TRIBUTARY TO WAPITI RIVER (WATERCRS-	BRIDGE CULV	SD 1999	2 1400.0	6.0			77.8 67.7 23-05-2023		1.0
86001 -1	SE SEC 14 TWP 72 RGE 4 W6M BEZANSON KLESKUN HILLS DRAINAGE CULVERT(BEZANSON DITCH) ON LOCAL ROAD, 23 KM NE OF	PEACE REGION GRANDE PRAIRIE CT GRANDE PRAIRIE	Alberta Transportation (AIT) UNDEFINED CMA GRANDE PRAIRIE-WAPITI	MP;MP;MP LOCAL ROAD TRIBUTARY TO WAPITI RIVER (WATERCRS-	BRIDGE CULV	SD 1999	3 1200.0	8.0			77.8 75.0 23-05-2023		1.0
86002 -1	SW SEC 13 TWP 72 RGE 4 W6M BEZANSON KLESKUN HILLS DRAINAGE CULVERT(BEZANSON DITCH) ON LOCAL ROAD, 23 KM NE OF	PEACE REGION GRANDE PRAIRIE CT GRANDE PRAIRIE	Alberta Transportation (AIT) CMA05 GRANDE PRAIRIE-WAPITI	MP;MP;MP LOCAL ROAD TRIBUTARY TO WAPITI RIVER (WATERCRS-	BRIDGE CULV	SD 1999	3 1600.0	8.0			77.8 76.3 23-05-2023		1.0
86003 -1	SE SEC 13 TWP 72 RGE 4 W6M BEZANSON KLESKUN HILLS DRAINAGE CULVERT(BEZANSON DITCH) ON LOCAL ROAD, 23 KM NE OF	PEACE REGION GRANDE PRAIRIE CT GRANDE PRAIRIE	Alberta Transportation (AIT) CMA05 GRANDE PRAIRIE-WAPITI	MP;MP;MP;MP LOCAL ROAD TRIBUTARY TO WAPITI RIVER (WATERCRS-	BRIDGE CULV	SD 1999	4 1200.0	8.0			55.6 52.2 23-05-2023		1.0
86004 -1	SW SEC 18 TWP 72 RGE 3 W6M BEZANSON KLESKUN HILLS DRAINAGE CULVERT(BEZANSON DITCH) ON LOCAL ROAD, 23 KM NE OF	PEACE REGION GRANDE PRAIRIE CT GRANDE PRAIRIE	Alberta Transportation (AIT) CMA05 GRANDE PRAIRIE-WAPITI	MP;MP;MP LOCAL ROAD TRIBUTARY TO WAPITI RIVER (WATERCRS-	BRIDGE CULV	SD 1999	3 1200.0	8.0			77.8 68.5 23-05-2023		1.0
86005 -1	NE SEC 12 TWP 72 RGE 4 W6M BEZANSON KLESKUN HILLS DRAINAGE CULVERT(BEZANSON DITCH) ON HIGHWAY 43, 23 KM NE OF	PEACE REGION GRANDE PRAIRIE CT GRANDE PRAIRIE	Alberta Transportation (AIT) CMA05 GRANDE PRAIRIE-WAPITI	MP;MP 43:04 R1 21.205, 43:04 L1 21.203 TRIBUTARY TO WAPITI RIVER (WATERCRS-	BRIDGE CULV	SD 1999	2 2700.0	27.6 6.0			77.8 74.5 23-05-2023		4.6
86006 -1	NW SEC 7 TWP 72 RGE 3 W6M BEZANSON KLESKUN HILLS DRAINAGE CULVERT(BEZANSON DITCH) ON LOCAL ROAD, 23 KM NE OF	PEACE REGION GRANDE PRAIRIE CT GRANDE PRAIRIE	Alberta Transportation (AIT) CMA05 GRANDE PRAIRIE-WAPITI	MP;MP LOCAL ROAD TRIBUTARY TO WAPITI RIVER (WATERCRS-	BRIDGE CULV	SD 1999	2 1200.0	8.0			77.8 67.3 23-05-2023		1.0
86007 -1	NE SEC 26 TWP 72 RGE 6 W6M CLAIRMONT CLAIRMONT CREEK CULVERT ON LOCAL ROAD, AT CLAIRMONT	PEACE REGION GRANDE PRAIRIE CT GRANDE PRAIRIE	COUNTY OF GRANDE PRAIRIE UNDEFINED CMA GRANDE PRAIRIE-WAPITI	BP LOCAL ROAD 2ND ORDER TRIBUTARY TO GRANDE PRAIRIE	BRIDGE CULV	RV 2000	1 3700.0	8.0			88.9 85.5 17-03-2017		4.8
86008 -1	SW SEC 17 TWP 75 RGE 8 W6M LA GLACE WATERCOURSE CULVERT ON LOCAL ROAD, 14 KM NW OF LA GLACE	PEACE REGION GRANDE PRAIRIE CT GRANDE PRAIRIE	COUNTY OF GRANDE PRAIRIE UNDEFINED CMA GRANDE PRAIRIE-WAPITI	MP LOCAL ROAD TRIBUTARY TO MULLIGAN CREEK	BRIDGE CULV	RV 1999	1 1800.0	8.0			77.8 75.0 23-11-2022		2.7
86009 -1	NW SEC 16 TWP 89 RGE 4 W5M PEERLESS LAK WATERCOURSE CULVERT ON HIGHWAY 686, 5 KM NORTH OF PEERLESS LAKE	PEACE REGION PEACE RIVER MD OPPORTUNITY	Alberta Transportation (AIT) CMA02 LESSER SLAVE LAKE	MP 686:12 C1 5.659 TRIBUTARY TO TROUT RIVER (WATERCRS-	BRIDGE CULV	RV 1999	1 3000.0	12.0 -35.0			77.8 73.1 22-01-2023		5.3
86010 -1	NE SEC 23 TWP 87 RGE 9 W5M RED EARTH CR WATERCOURSE CULVERT ON LOCAL ROAD, AT RED EARTH CREEK	PEACE REGION PEACE RIVER MD OPPORTUNITY	M.D. OF OPPORTUNITY NO. 17 UNDEFINED CMA LESSER SLAVE LAKE	MP LOCAL ROAD TRIBUTARY TO LOON RIVER (WATERCRS-ST)	BRIDGE CULV	RV 1999	1 3000.0	8.0 20.0			66.7 72.9 01-05-2017		8.0
86012 -1	SE SEC 15 TWP 78 RGE 8 W6M SPIRIT RIVER WATERCOURSE CULVERT ON LOCAL ROAD NEAR SPIRIT RIVER	PEACE REGION GRANDE PRAIRIE CT SADDLE HILLS	SADDLE HILLS COUNTY UNDEFINED CMA CENTRAL PEACE-NOTLEY	MP LOCAL ROAD WATERCOURSE (WATERCRS-NI)	BRIDGE CULV	RV 1999	1 2000.0	9.0 -20.0			55.6 74.4 22-06-2021		3.8
86013 -1	NE SEC 10 TWP 72 RGE 5 W6M GRANDE PRAIR WATERCOURSE CULVERT ON LOCAL ROAD NEAR GRANDE PRAIR	PEACE REGION GRANDE PRAIRIE CT GRANDE PRAIRIE	COUNTY OF GRANDE PRAIRIE CMA05 GRANDE PRAIRIE-WAPITI	MP LOCAL ROAD TRIBUTARY TO BEAR RIVER (WATERCRS-ST)	BRIDGE CULV	RV 1999	1 2200.0	8.0			77.8 79.2 13-12-2021		
86014 -1	SW SEC 1 TWP 74 RGE 16 W5M ENILDA SUCKER CREEK CULVERT ON LOCAL ROAD, 5 KM SW OF ENILDA	PEACE REGION PEACE RIVER CT BIG LAKES	BIG LAKES COUNTY UNDEFINED CMA LESSER SLAVE LAKE	MP-MP-MP LOCAL ROAD DRAINAGE DIT (WATERCRS-NI)	BRIDGE CULV	RV 1968	1 1500.0	10.0			22.2 42.9 27-10-2022		3.5
86015 -1	SW SEC 4 TWP 110 RGE 19 W5M HIGH LEVEL GONIKA CREEK BRIDGE ON LOCAL ROAD, IN TOWN OF HIGH LEVEL	PEACE REGION PEACE RIVER HIGH LEVEL	HIGH LEVEL UNDEFINED CMA PEACE RIVER	MP LOCAL ROAD WATERCOURSE (WATERCRS-NI)	BRIDGE CULV	RV 2000	1 3000.0	11.0			77.8 80.9 01-06-2011		5.6


		Transportation Infrastructure Management System										2025/03/06			
		Bridge Structures Report													
		All 'IN SERVICE' Structures - Sorted By: File Number													
														Page 758 of 772	
BF	Legal Land Location Structure Name Location Description	Region District Municipality	Managed By CMA Constituency	Span Types Located On Located Over	Structure Type	Usage Yr Built Yr Supstr	No. Spans Pipes Max Span Length Max Pipe Dia	Clear Rdwy Nom Length Skew	Single (t) Semi (t) Train (t)	Stru Suff Insp	Rat. % Rat. % Date	Theor VCL On Meas VCL On	Deck Height Theor VCL Over Meas VCL Over		
86016 E-1	SW SEC 28 TWP 71 RGE 9 W6M WEMBLEY SPRUCE CREEK CULVERT ON PROVINCIAL HIGHWAY 43 NEAR WEMBLEY	PEACE REGION GRANDE PRAIRIE CT GRANDE PRAIRIE	Alberta Transportation (AIT) CMA05 GRANDE PRAIRIE-WAPITI	MP;MP 43:02 R1 8.981 SPRUCE CREEK (WATERCRS-ST)	BRIDGE CULV	RV 2010	2 1400.0	15.4			55.6 70.8 20-11-2023				
86016 W-2	SW SEC 28 TWP 71 RGE 9 W6M WEMBLEY SPRUCE CREEK CULVERT ON PROVINCIAL HIGHWAY 43 NEAR WEMBLEY	PEACE REGION GRANDE PRAIRIE CT GRANDE PRAIRIE	Alberta Transportation (AIT) CMA05 GRANDE PRAIRIE-WAPITI	MP;MP 43:02 L1 8.964 SPRUCE CREEK (WATERCRS-ST)	BRIDGE CULV	RV 2010	2 1400.0	15.4			55.6 54.1 20-11-2023				
86017 -1	SE SEC 17 TWP 72 RGE 4 W6M GRANDE PRAIR WATERCOURSE CULVERT ON LOCAL ROAD NEAR GRANDE PRAIR	PEACE REGION GRANDE PRAIRIE CT GRANDE PRAIRIE	COUNTY OF GRANDE PRAIRIE CMA05 GRANDE PRAIRIE-WAPITI	MP;MP;MP LOCAL ROAD TRIBUTARY TO BEAR RIVER (WATERCRS-ST)	BRIDGE CULV	RV 2000	3 1200.0	9.0 15.0			88.9 88.8 21-07-2011		3.2		
86018 -2	NW SEC 16 TWP 71 RGE 7 W6M DIMSDALE SPRING CREEK CULVERT ON LOCAL ROAD NEAR DIMSDALE	PEACE REGION GRANDE PRAIRIE CT GRANDE PRAIRIE	COUNTY OF GRANDE PRAIRIE UNDEFINED CMA GRANDE PRAIRIE-WAPITI	MP LOCAL ROAD SPRING CREEK (WATERCRS-ST)	BRIDGE CULV	RV 2001	1 3000.0	8.0			77.8 86.0 13-01-2022		3.0		
86019 -1	SW SEC 18 TWP 75 RGE 23 W5M GIROUXVILLE WATERCOURSE CULVERT ON LOCAL ROAD, 45 KM SW OF GIROUXVILLE	PEACE REGION PEACE RIVER MD SMOKY RIVER	M.D. OF SMOKY RIVER NO. UNDEFINED CMA CENTRAL PEACE-NOTLEY	MP;MP LOCAL ROAD TRIBUTARY TO LITTLE SMOKY RIVER	BRIDGE CULV	RV 1999	2 2100.0	8.0			33.3 45.9 08-10-2020				
86020 -1	NW SEC 8 TWP 79 RGE 25 W5M EAGLESHAM WATERCOURSE CULVERT ON LOCAL ROAD, 6 KM N OF EAGLESHAM	PEACE REGION GRANDE PRAIRIE CT BIRCH HILLS	BIRCH HILLS COUNTY UNDEFINED CMA CENTRAL PEACE-NOTLEY	MP LOCAL ROAD TRIBUTARY TO FOX CREEK (WATERCRS-ST)	BRIDGE CULV	RV 2000	1 2400.0	8.0			77.8 81.3 14-06-2024		3.6		
86022 -2	SW SEC 2 TWP 71 RGE 11 W6M HALCOURT WATERCOURSE CULVERT ON LOCAL ROAD NEAR HALCOURT	PEACE REGION GRANDE PRAIRIE CT GRANDE PRAIRIE	COUNTY OF GRANDE PRAIRIE UNDEFINED CMA GRANDE PRAIRIE-WAPITI	MP;MP;MP LOCAL ROAD TRIBUTARY TO REDWILLOW RIVER	BRIDGE CULV	RV 2002	3 2200.0	9.0 35.0			88.9 86.1 14-11-2024				
86024 -2	SW SEC 25 TWP 79 RGE 5 W6M RYCROFT WATERCOURSE CULVERT ON LOCAL ROAD NEAR RYCROFT	PEACE REGION GRANDE PRAIRIE MD SPIRIT RIVER	M.D. SPIRIT RIVER NO. 133 UNDEFINED CMA CENTRAL PEACE-NOTLEY	MP LOCAL ROAD TRIBUTARY TO DUNVEGAN CK (WATERCRS-	BRIDGE CULV	RV 2006	1 1800.0	5.0 -25.0			88.9 86.3 24-06-2020				
86025 -1	SW SEC 18 TWP 75 RGE 25 W5M DEBOLT WATERCOURSE CULVERT ON LOCAL ROAD NEAR DEBOLT	PEACE REGION GRANDE PRAIRIE MD GREENVIEW	M.D. OF GREENVIEW NO. 16 UNDEFINED CMA CENTRAL PEACE-NOTLEY	MP LOCAL ROAD WATERCOURSE (WATERCRS-NI)	BRIDGE CULV	RV 1987	1 1600.0	7.0			44.4 55.6 15-10-2020				
86026 -2	NE SEC 28 TWP 72 RGE 15 W5M ENILDA WATERCOURSE CULVERT ON LOCAL ROAD, 69 KM S OF LITTLE BUFFALO	PEACE REGION PEACE RIVER EAST PRAIRIE	East Prairie Metis Settlement UNDEFINED CMA LESSER SLAVE LAKE	SSP LOCAL ROAD TRIBUTARY TO EAST PRAIRIE RIVER	BRIDGE CULV	RV 2020	1 2083.0	9.0 33.0			100.0 97.8 25-10-2022				
86027 -1	NE SEC 31 TWP 71 RGE 15 W5M EAST PRAIRIE GONIKA CREEK BRIDGE ON LOCAL ROAD, 24 KM S OF ENILDA	PEACE REGION PEACE RIVER EAST PRAIRIE	East Prairie Metis Settlement UNDEFINED CMA LESSER SLAVE LAKE	SP LOCAL ROAD WATERCOURSE (WATERCRS-NI)	BRIDGE CULV	RV 2001	1 2280.0	9.0 25.0			77.8 69.0 30-10-2018		8.2		
86028 -1	NE SEC 3 TWP 72 RGE 1 W6M DEBOLT DEBOLT CREEK BRIDGE ON LOCAL ROAD, 7 KM EAST OF GOODWIN	PEACE REGION GRANDE PRAIRIE MD GREENVIEW	Unknown Private Organization or UNDEFINED CMA CENTRAL PEACE-NOTLEY	MP;MP LOCAL ROAD TRIBUTARY TO DEBOLT CREEK (WATERCRS-	BRIDGE CULV	RV 2001	2 1200.0	10.0				2.7			
86029 -1	SE SEC 28 TWP 87 RGE 10 W6M CLEAR PRAIR LATHROP CREEK STRUCTURE ON LOCAL ROAD NEAR CLEAR PRAIR	PEACE REGION GRANDE PRAIRIE CT CLEAR HILLS	CLEAR HILLS COUNTY UNDEFINED CMA CENTRAL PEACE-NOTLEY	MP;SSP LOCAL ROAD TRIBUTARY TO LATHROP CK (WATERCRS-ST)	BRIDGE CULV	RV 1980	2 1400.0	9.0 20.0			55.6 57.3 03-05-2020		3.4		
86033 -1	SW SEC 17 TWP 95 RGE 21 W5M HOTCHKISS WATERCOURSE CULVERT ON PROVINCIAL HIGHWAY 692 NEAR HOTCHKISS	PEACE REGION PEACE RIVER CT NORTHERN LIGHTS	Alberta Transportation (AIT) CMA04 PEACE RIVER	MP 692:02 C1 10.207 WATERCOURSE (WATERCRS-NI)	BRIDGE CULV	RV 2001	1 1600.0	8.6 45.0			77.8 79.2 03-12-2022		3.3		
86034 -1	SE SEC 17 TWP 95 RGE 21 W5M HAWK HILLS WATERCOURSE CULVERT ON PROVINCIAL HIGHWAY 692 NEAR HOTCHKISS	PEACE REGION PEACE RIVER CT NORTHERN LIGHTS	Alberta Transportation (AIT) CMA04 PEACE RIVER	MP;MP 692:02 C1 10.409 WATERCOURSE (WATERCRS-NI)	BRIDGE CULV	RV 1984	2 1600.0	8.6 30.0			66.7 72.3 03-12-2022		3.6		
86035 BGL-1	SE SEC 15 TWP 57 RGE 5 W6M GRANDE CACHE MUSKEG RIVER BANK PROTECTION NEAR HIGHWAY 40, 29 KM E OF GRANDE CACHE	PEACE REGION GRANDE PRAIRIE MD GREENVIEW	Alberta Transportation (AIT) CMA05 WEST YELLOWHEAD	MUSKEG RIVER (WATERCRS-ST)	GUIDE BANK	2004					77.8 27-11-2024				
86036 E-1	NE SEC 8 TWP 71 RGE 25 W5M CROOKED CREEK GONIKA CREEK CULVERT ON HWY 43, 5 KM SE OF CROOKED CREEK	PEACE REGION GRANDE PRAIRIE MD GREENVIEW	Alberta Transportation (AIT) CMA03 CENTRAL PEACE-NOTLEY	SSP 43:06 R1 15.652 2ND ORDER TRIBUTARY TO CORNWALL CK	BRIDGE CULV	RV 2012	1 1829.0	26.4 0.0			55.6 52.1 24-05-2023				
86036 W-2	NE SEC 8 TWP 71 RGE 25 W5M CROOKED CREEK GONIKA CREEK CULVERT ON HWY 43, 5 KM SE OF CROOKED CREEK	PEACE REGION GRANDE PRAIRIE MD GREENVIEW	Alberta Transportation (AIT) CMA03 CENTRAL PEACE-NOTLEY	MP 43:06 L1 15.684 2ND ORDER TRIBUTARY TO CORNWALL CK	BRIDGE CULV	RV 2011	1 2200.0	26.4 0.0			55.6 52.1 24-05-2023				
86037 -1	SE SEC 4 TWP 96 RGE 5 W6M MANNING GRAYLING CREEK CULVERT ON LOCAL ROAD NEAR MANNING	PEACE REGION GRANDE PRAIRIE CT CLEAR HILLS	CLEAR HILLS COUNTY UNDEFINED CMA CENTRAL PEACE-NOTLEY	SP LOCAL ROAD GRAYLING CK (WATERCRS-NI)	BRIDGE CULV	RV 2001	1 2400.0	11.0 15.0			55.6 48.3 06-10-2022		7.6		
86038 -1	NW SEC 11 TWP 85 RGE 10 W6M CLEARDALE WATERCOURSE CULVERT ON PROVINCIAL HIGHWAY 64 NEAR CLEARDALE	PEACE REGION GRANDE PRAIRIE CT CLEAR HILLS	Alberta Transportation (AIT) CMA04 CENTRAL PEACE-NOTLEY	MP;SSP;MP;SSP 64:02 C1 36.542 TRIBUTARY TO EUREKA RIVER (WATERCRS-	BRIDGE CULV	RV 2006	2 1981.0	9.5 22.0			55.6 49.2 19-03-2024				
86041 ZW-1	SW SEC 26 TWP 71 RGE 6 W6M GRANDE PRAIR SIGN STRUCTURE ON WESTBOUND LANE NEAR 108TH STREET IN GRANDE PRAIRIE ON	PEACE REGION GRANDE PRAIRIE GRANDE PRAIRIE	GRANDE PRAIRIE UNDEFINED CMA GRANDE PRAIRIE	LOCAL ROAD LOCAL ROAD	TUBE STRUCTURE	1990					72.2 10-09-2024		6.7		

		<div>Transportation Infrastructure Management System</div> <div>Bridge Structures Report</div> <div>All 'IN SERVICE' Structures - Sorted By: File Number</div>										2025/03/06	
												Page 759 of 772	
BF	Legal Land Location Structure Name Location Description	Region District Municipality	Managed By CMA Constituency	Span Types Located On Located Over	Structure Type	Usage Yr Built Yr Supstr	No. Spans Pipes Max Span Length Max Pipe Dia	Clear Rdwy Nom Length Skew	Single (t) Semi (t) Train (t)	Stru Suff	Rat. % Rat. % Insp Date	Theor VCL On Meas VCL On	Deck Height Theor VCL Over Meas VCL Over
86043 ZE-1	SE SEC 27 TWP 71 RGE 6 W6M GRANDE PRAIR SIGN STRUCTURE ON EASTBOUND LANE NEAR 100TH AVENUE IN GRANDE PRAIRIE ON	PEACE REGION GRANDE PRAIRIE GRANDE PRAIRIE	GRANDE PRAIRIE UNDEFINED CMA GRANDE PRAIRIE	40:43 L1 5.043 40:43 L1 5.043	TUBE STRUCTURE	1990					72.2		
86045 -1	NW SEC 35 TWP 81 RGE 6 W6M FAIRVIEW GONIKA CREEK BRIDGE ON LOCAL ROAD, 26 KM W OF FAIRVIEW	PEACE REGION GRANDE PRAIRIE MD FAIRVIEW	M.D. OF FAIRVIEW NO. 136 UNDEFINED CMA CENTRAL PEACE-NOTLEY	SP LOCAL ROAD WATERCOURSE (WATERCRS-NI)	BRIDGE CULV	RV 2002	1 2280.0	-5.0			77.8 79.8 15-10-2022		11.0
86046 W-1	SE SEC 14 TWP 71 RGE 6 W6M GRANDE PRAIRIE BEAR RIVER BRIDGE ON LOCAL ROAD, 9 KM SE OF GRANDE PRAIRIE	PEACE REGION GRANDE PRAIRIE GRANDE PRAIRIE	GRANDE PRAIRIE UNDEFINED CMA GRANDE PRAIRIE	NU LOCAL ROAD BEAR RIVER (WATERCRS-ST)	MAJOR BRIDGE	RV 2002 2002	3 32.5	11.2 84.3	28.0 49.0 62.0	72.2 84.3 26-05-2023			
86046 E-2	SE SEC 14 TWP 71 RGE 6 W6M GRANDE PRAIRIE BEAR RIVER BRIDGE ON LOCAL ROAD, 9 KM SE OF GRANDE PRAIRIE	PEACE REGION GRANDE PRAIRIE GRANDE PRAIRIE	GRANDE PRAIRIE UNDEFINED CMA GRANDE PRAIRIE	NU LOCAL ROAD BEAR RIVER (WATERCRS-ST)	MAJOR BRIDGE	RV 2017 2017	3 32.5	11.0 84.3 -21.0	100.0 72.4 21-06-2022				
86047 -1	SE SEC 30 TWP 76 RGE 14 W5M GROUARD GONIKA CREEK CULVERT ON HIGHWAY 679, 16 KM N OF GROUARD	PEACE REGION PEACE RIVER CT BIG LAKES	Alberta Transportation (AIT) CMA06 LESSER SLAVE LAKE	SP 679:06 C1 22.841 GONIKA CREEK (WATERCRS-ST)	BRIDGE CULV	RV 2007	1 2280.0	12.0 30.0		88.9 85.0 05-01-2024			
86048 -1	SE SEC 1 TWP 71 RGE 11 W6M HALCOURT WATERCOURSE CULVERT ON LOCAL ROAD NEAR HALCOURT	PEACE REGION GRANDE PRAIRIE CT GRANDE PRAIRIE	COUNTY OF GRANDE PRAIRIE UNDEFINED CMA GRANDE PRAIRIE-WAPITI	MP:MP LOCAL ROAD TRIBUTARY TO REDWILLOW RIVER	BRIDGE CULV	RV 2002	2 2400.0	12.0		55.6 67.7 16-08-2024			
86049 -1	SW SEC 13 TWP 71 RGE 23 W5M VALLEYVIEW WATERCOURSE CULVERT ON LOCAL ROAD NEAR VALLEYVIEW	PEACE REGION GRANDE PRAIRIE MD GREENVIEW	M.D. OF GREENVIEW NO. 16 UNDEFINED CMA CENTRAL PEACE-NOTLEY	MP LOCAL ROAD 2ND ORDER TRIBUTARY TO STURGEON CK	BRIDGE CULV	RV 2001	1 2000.0	8.0 -30.0		55.6 64.8 18-10-2021			4.5
86050 -2	SW SEC 15 TWP 87 RGE 24 W5M DIXONVILLE BEATON CREEK CULVERT ON HWY 689, 4 KM W OF DIXONVILLE	PEACE REGION PEACE RIVER CT NORTHERN LIGHTS	Alberta Transportation (AIT) CMA04 PEACE RIVER	SSP;SSP 689:02 C1 18.414 BEATON CREEK (WATERCRS-ST)	BRIDGE CULV	RV 2018	2 1803.0	9.0 35.0		100.0 86.5 19-10-2021			
86051 -1	SW SEC 9 TWP 79 RGE 15 W5M PEAVINE WATERCOURSE CULVERT ON LOCAL ROAD NEAR PEAVINE	PEACE REGION PEACE RIVER PEAVINE	Peavine Metis Settlement UNDEFINED CMA LESSER SLAVE LAKE	SP LOCAL ROAD WATERCOURSE (WATERCRS-NI)	BRIDGE CULV	RV 1966	1 1810.0	8.0 25.0		22.2 36.2 24-06-2018			
86052 -1	NW SEC 24 TWP 78 RGE 3 W6M WANHAN WATERCOURSE STRUCTURE ON LOCAL ROAD NEAR WANHAN	PEACE REGION GRANDE PRAIRIE CT BIRCH HILLS	BIRCH HILLS COUNTY UNDEFINED CMA CENTRAL PEACE-NOTLEY	MP:MP MUNICIPAL ROAD TRIBUTARY TO SADDLE BURNT RIVER	BRIDGE CULV	RV 2003	2 2000.0	5.0 30.0		88.9 87.5 17-05-2023			1.8
86053 -1	SW SEC 14 TWP 78 RGE 3 W6M WANHAN WATERCOURSE STRUCTURE ON LOCAL ROAD NEAR WANHAN	PEACE REGION GRANDE PRAIRIE CT BIRCH HILLS	BIRCH HILLS COUNTY UNDEFINED CMA CENTRAL PEACE-NOTLEY	MP:MP MUNICIPAL ROAD TRIBUTARY TO SADDLE BURNT RIVER	BRIDGE CULV	RV 2003	2 1800.0	7.3 25.0		88.9 76.6 17-05-2023			2.0
86054 -1	SW SEC 1 TWP 77 RGE 14 W5M SALT PRAIRIE WATERCOURSE CULVERT ON LOCAL ROAD NEAR SALT PRAIRIE	PEACE REGION PEACE RIVER CT BIG LAKES	BIG LAKES COUNTY UNDEFINED CMA LESSER SLAVE LAKE	MP LOCAL ROAD WATERCOURSE (WATERCRS-NI)	BRIDGE CULV	RV 1998	1 1500.0	6.5		44.4 44.1 21-12-2021			
86055 -1	SW SEC 16 TWP 73 RGE 12 W5M DRIFTPILE WATERCOURSE CULVERT ON LOCAL ROAD NEAR DRIFTPILE	PEACE REGION PEACE RIVER CT BIG LAKES	BIG LAKES COUNTY UNDEFINED CMA LESSER SLAVE LAKE	MP LOCAL ROAD WATERCOURSE (WATERCRS-NI)	BRIDGE CULV	RV 1998	1 2000.0	8.0 -5.0		44.4 60.8 31-08-2023			
86056 -2	NW SEC 11 TWP 78 RGE 22 W5M GIROUXILLE EID CANAL CULVERT ON LOCAL ROAD, 3 KM E OF GIROUXILLE	PEACE REGION PEACE RIVER MD SMOKY RIVER	Alberta Transportation (AIT) UNDEFINED CMA CENTRAL PEACE-NOTLEY	MP:MP LOCAL ROAD WINAGAMI / GIROUXVILLE CANAL	BRIDGE CULV	IC 2023	2 2200.0	7.0		100.0 94.4 07-12-2023			
86057 -2	NW SEC 12 TWP 78 RGE 22 W5M GIROUXILLE ENV IRRIGATION CANAL CULVERT ON LOCAL ROAD, 3 KM E OF GIROUXILLE	PEACE REGION PEACE RIVER MD SMOKY RIVER	Alberta Transportation (AIT) UNDEFINED CMA CENTRAL PEACE-NOTLEY	MP:MP LOCAL ROAD WINAGAMI/GIROUXVILLE CANAL (WATERCRS-	BRIDGE CULV	RV 2020	2 2000.0			66.7 75.0 13-09-2022			
86058 -1	NW SEC 7 TWP 78 RGE 21 W5M FALHER ENV IRRIGATION CANAL CULVERT ON LOCAL ROAD NEAR FALHER	PEACE REGION PEACE RIVER MD SMOKY RIVER	Alberta Transportation (AIT) UNDEFINED CMA CENTRAL PEACE-NOTLEY	MP:MP LOCAL ROAD WINAGAMI/GIROUXVILLE CANAL (WATERCRS-	BRIDGE CULV	RV 1985	2 2100.0	7.0		44.4 60.6 18-12-2019			2.6
86059 -1	SW SEC 10 TWP 78 RGE 21 W5M FALHER ENV IRRIGATION CANAL CULVERT ON LOCAL ROAD NEAR FALHER	PEACE REGION PEACE RIVER MD SMOKY RIVER	Alberta Transportation (AIT) UNDEFINED CMA CENTRAL PEACE-NOTLEY	MP:MP LOCAL ROAD WINAGAMI / GIROUXVILLE CANAL	BRIDGE CULV	IC 1980	2 2200.0	8.0 -30.0		77.8 69.5 18-12-2019			2.5
86060 -2	NW SEC 2 TWP 78 RGE 21 W5M FALHER ENV IRRIGATION CANAL CULVERT ON LOCAL ROAD NEAR FALHER	PEACE REGION PEACE RIVER MD SMOKY RIVER	Alberta Transportation (AIT) UNDEFINED CMA CENTRAL PEACE-NOTLEY	MP:MP LOCAL ROAD WINAGAMI/GIROUXVILLE CANAL (WATERCRS-	BRIDGE CULV	RV 2014	2 2200.0	7.0		88.9 75.8 28-12-2019			
86061 -1	NE SEC 2 TWP 78 RGE 21 W5M DONNELLY ENV IRRIGATION CANAL CULVERT ON LOCAL ROAD NEAR DONNELLY	PEACE REGION PEACE RIVER MD SMOKY RIVER	Alberta Transportation (AIT) UNDEFINED CMA CENTRAL PEACE-NOTLEY	MP:MP LOCAL ROAD WINAGAMI / GIROUXVILLE CANAL	BRIDGE CULV	IC 1980	2 2100.0	7.0		33.3 54.1 28-12-2019			2.2
86062 -1	NW SEC 6 TWP 78 RGE 20 W5M DONNELLY ENV IRRIGATION CANAL CULVERT ON LOCAL ROAD NEAR DONNELLY	PEACE REGION PEACE RIVER MD SMOKY RIVER	Alberta Transportation (AIT) UNDEFINED CMA CENTRAL PEACE-NOTLEY	MP:MP LOCAL ROAD WINAGAMI/GIROUXVILLE CANAL (WATERCRS-	BRIDGE CULV	RV 1980	2 1600.0	8.0		33.3 45.6 28-12-2019			7.3
86063 -1	NW SEC 4 TWP 78 RGE 20 W5M DONNELLY ENV IRRIGATION CANAL CULVERT ON LOCAL ROAD NEAR DONNELLY	PEACE REGION PEACE RIVER MD SMOKY RIVER	Alberta Transportation (AIT) UNDEFINED CMA CENTRAL PEACE-NOTLEY	MP:MP LOCAL ROAD WINAGAMI/GIROUXVILLE CANAL (WATERCRS-	BRIDGE CULV	RV 1980	2 1219.0			55.6 63.1 28-12-2019			1.2


		Transportation Infrastructure Management System										2025/03/06	
		Bridge Structures Report											
		All 'IN SERVICE' Structures - Sorted By: File Number										Page 760 of 772	
BF	Legal Land Location Structure Name Location Description	Region District Municipality	Managed By CMA Constituency	Span Types Located On Located Over	Structure Type	Usage Yr Built Yr Supstr	No. Spans Pipes Max Span Length Max Pipe Dia	Clear Rdwy Nom Length Skew	Single (t) Semi (t) Train (t)	Stru Suff Insp	Rat. % Rat. % Date	Theor VCL On Meas VCL On	Deck Height Theor VCL Over Meas VCL Over
86064 -1	NE SEC 4 TWP 78 RGE 20 W5M DONNELLY IRRIGATION CANAL CULVERT ON LOCAL ROAD NEAR DONNELLY	PEACE REGION PEACE RIVER MD SMOKY RIVER	Alberta Transportation (AIT) UNDEFINED CMA CENTRAL PEACE-NOTLEY	MP:MP LOCAL ROAD WINAGAMI/GIROUXVILLE CANAL (WATERCRS-	BRIDGE CULV	RV 1980	2 1219.0	6.0 0.0			44.4 52.8 28-12-2019		1.7
86065 -1	NW SEC 3 TWP 78 RGE 20 W5M DONNELLY IRRIGATION CANAL CULVERT ON LOCAL ROAD NEAR DONNELLY	PEACE REGION PEACE RIVER MD SMOKY RIVER	Alberta Transportation (AIT) UNDEFINED CMA CENTRAL PEACE-NOTLEY	MP:MP LOCAL ROAD WINAGAMI/GIROUXVILLE CANAL (WATERCRS-	BRIDGE CULV	RV 1980	2 1219.0	6.0			44.4 59.1 28-12-2019		1.7
86066 -1	SE SEC 10 TWP 78 RGE 20 W5M DONNELLY IRRIGATION CANAL CULVERT ON LOCAL ROAD NEAR DONNELLY	PEACE REGION PEACE RIVER MD SMOKY RIVER	Alberta Transportation (AIT) UNDEFINED CMA CENTRAL PEACE-NOTLEY	MP:MP LOCAL ROAD WINAGAMI / GIROUXVILLE CANAL	BRIDGE CULV	IC 1980	2 1219.0	9.0			55.6 58.8 07-08-2024		1.7
86067 -1	NW SEC 2 TWP 78 RGE 20 W5M MCLENNAN IRRIGATION CANAL CULVERT ON LOCAL ROAD NEAR MCLENNAN	PEACE REGION PEACE RIVER MD SMOKY RIVER	Alberta Transportation (AIT) UNDEFINED CMA CENTRAL PEACE-NOTLEY	MP:MP LOCAL ROAD WINAGAMI/GIROUXVILLE CANAL (WATERCRS-	BRIDGE CULV	RV 1980	2 1219.0	7.0 -10.0			66.7 68.8 07-08-2024		1.7
86068 -1	NW SEC 1 TWP 78 RGE 20 W5M MCLENNAN IRRIGATION CANAL CULVERT ON LOCAL ROAD NEAR MCLENNAN	PEACE REGION PEACE RIVER MD SMOKY RIVER	Alberta Transportation (AIT) UNDEFINED CMA CENTRAL PEACE-NOTLEY	MP:MP LOCAL ROAD WINAGAMI/GIROUXVILLE CANAL (WATERCRS-	BRIDGE CULV	RV 1980	2 1219.0	8.0			44.4 59.1 06-08-2024		1.5
86069 -1	NW SEC 1 TWP 78 RGE 20 W5M MCLENNAN IRRIGATION CANAL CULVERT ON LOCAL ROAD NEAR MCLENNAN	PEACE REGION PEACE RIVER MD SMOKY RIVER	Alberta Transportation (AIT) UNDEFINED CMA CENTRAL PEACE-NOTLEY	MP:MP LOCAL ROAD WINAGAMI / GIROUXVILLE CANAL	BRIDGE CULV	IC 1980	2 1219.0	7.0			44.4 54.7 06-08-2024		2.2
86070 -1	SE SEC 1 TWP 78 RGE 20 W5M MCLENNAN IRRIGATION CANAL CULVERT ON LOCAL ROAD NEAR MCLENNAN	PEACE REGION PEACE RIVER MD SMOKY RIVER	Alberta Transportation (AIT) UNDEFINED CMA CENTRAL PEACE-NOTLEY	SSP LOCAL ROAD WINAGAMI / GIROUXVILLE CANAL	BRIDGE CULV	IC 1980	1 1050.0	6.0			55.6 60.5 28-12-2019		2.0
86071 -1	SE SEC 1 TWP 78 RGE 20 W5M MCLENNAN IRRIGATION CANAL CULVERT ON LOCAL ROAD NEAR MCLENNAN	PEACE REGION PEACE RIVER MD SMOKY RIVER	Alberta Transportation (AIT) UNDEFINED CMA CENTRAL PEACE-NOTLEY	MP:MP LOCAL ROAD WINAGAMI / GIROUXVILLE CANAL	BRIDGE CULV	IC 1980	2 1219.0	10.0			44.4 50.6 06-08-2024		1.4
86072 -2	SW SEC 28 TWP 77 RGE 19 W5M MCLENNAN IRRIGATION CANAL CULVERT ON LOCAL ROAD, 2 KM S OF MCLENNAN	PEACE REGION PEACE RIVER MD SMOKY RIVER	Alberta Transportation (AIT) UNDEFINED CMA CENTRAL PEACE-NOTLEY	MP LOCAL ROAD WINAGAMI / GIROUXVILLE CANAL	BRIDGE CULV	IC 2016	1 1800.0	8.3 -37.0			88.9 87.7 03-01-2024		
86073 -1	NW SEC 21 TWP 77 RGE 19 W5M MCLENNAN IRRIGATION CANAL CULVERT ON CNR NEAR MCLENNAN	PEACE REGION PEACE RIVER MD SMOKY RIVER	Alberta Transportation (AIT) UNDEFINED CMA CENTRAL PEACE-NOTLEY	SSP LOCAL ROAD,RAILWAY CNR WINAGAMI / GIROUXVILLE CANAL	BRIDGE CULV	IC 1980	1 875.0	4.0			44.4 47.8 06-08-2024		6.1
86074 -1	SE SEC 12 TWP 57 RGE 5 W6M MUSKEG RIVER WATERCOURSE BRIDGE ON LOCAL ROAD NEAR MUSKEG RIVER	PEACE REGION GRANDE PRAIRIE MD GREENVIEW	Alberta Transportation (AIT) UNDEFINED CMA WEST YELLOWHEAD	RB LOCAL ROAD TRIBUTARY TO MUSKEG RIVER (WATERCRS-	MAJOR BRIDGE	RV 1983 2004	1 6.4 1	4.6 6.4	28.0 49.0 62.0		33.3 34.3 26-09-2022		2.7
86075 -1	NW SEC 20 TWP 77 RGE 17 W5M BRIDGE ON LOCAL ROAD OVER SOUTH HEART RIVER DAM #2 SPILLWAY	PEACE REGION PEACE RIVER CT BIG LAKES	Alberta Transportation (AIT) UNDEFINED CMA LESSER SLAVE LAKE	RB LOCAL ROAD WATERCOURSE (WATERCRS-NI)	MAJOR BRIDGE	RV 1982 1982	1 9.7 1	4.5 9.7			38.9 35.9 19-02-2022		2.1
86077 -1	SE SEC 15 TWP 78 RGE 3 W6M WANHAM IRRIGATION CANAL STRUCTURE ON LOCAL ROAD NEAR WANHAM	PEACE REGION GRANDE PRAIRIE CT BIRCH HILLS	BIRCH HILLS COUNTY UNDEFINED CMA CENTRAL PEACE-NOTLEY	MP:MP LOCAL ROAD TRIBUTARY TO SADDLE BURNT RIVER	BRIDGE CULV	RV 2003	2 1600.0	8.0	-25.0		77.8 76.8 14-06-2024		1.7
86078 -1	SW SEC 14 TWP 71 RGE 24 W5M STURGEON HTS EAGLE CREEK BRIDGE ON LOCAL ROAD NEAR STURGEON HTS	PEACE REGION GRANDE PRAIRIE MD GREENVIEW	Alberta Transportation (AIT) UNDEFINED CMA CENTRAL PEACE-NOTLEY	UT TRAIL-PED ON 50000 FB TRIBUTARY TO STURGEON CREEK	STANDARD BRIDGE	FB 1980 1980	1 13.0 1	2.4 13.0			50.0 72.4 29-09-2023		2.2
86079 -1	NE SEC 11 TWP 71 RGE 24 W5M STURGEON HTS EAGLE CREEK BRIDGE ON LOCAL ROAD NEAR STURGEON HTS	PEACE REGION GRANDE PRAIRIE MD GREENVIEW	Alberta Transportation (AIT) UNDEFINED CMA CENTRAL PEACE-NOTLEY	RB TRAIL-PED ON 50000 FB TRIBUTARY TO STURGEON CREEK	MAJOR BRIDGE	FB 1980 1980	1 8.7 1	4.0 8.7			77.8 85.3 29-09-2023		
86080 -1	SE SEC 29 TWP 84 RGE 25 W5M WARRENSVILLE WATERCOURSE BRIDGE ON LOCAL ROAD NEAR WARRENSVILLE	PEACE REGION PEACE RIVER CT NORTHERN LIGHTS	Alberta Transportation (AIT) UNDEFINED CMA PEACE RIVER	TT LOCAL ROAD,TRAIL-PED ON 50000 FB TRIBUTARY TO CARDINAL CREEK	STANDARD BRIDGE	FB 1967 1967	3 5.0 1	2.4 15.0			66.7 48.4 17-07-2024		
86081 -1	SW SEC 34 TWP 95 RGE 20 W5M HAWK HILLS WATERCOURSE CULVERT ON LOCAL ROAD 37 km NORTH OF MANNING	PEACE REGION PEACE RIVER CT NORTHERN LIGHTS	Alberta Transportation (AIT) UNDEFINED CMA PEACE RIVER	MP LOCAL ROAD WATERCOURSE (WATERCRS-NI)	BRIDGE CULV	RV 1982	1 3000.0	6.0	-45.0		66.7 52.9 29-06-2023		4.8
86082 -1	SW SEC 35 TWP 76 RGE 18 W5M MCLENNAN WATERCOURSE BRIDGE ON LOCAL ROAD NEAR MCLENNAN	PEACE REGION PEACE RIVER CT BIG LAKES	Alberta Transportation (AIT) UNDEFINED CMA LESSER SLAVE LAKE	TT TRAIL-PED ON 50000 FB WATERCOURSE (WATERCRS-NI)	STANDARD BRIDGE	FB 1967 1967	12 4.9 1	1.2 58.8			83.3 90.3 04-10-2023		1.5
86083 -1	SE SEC 16 TWP 73 RGE 9 W6M HYTHE WATERCOURSE CULVERT ON HIGHWAY 672, 17 KM E OF HYTHE	PEACE REGION GRANDE PRAIRIE CT GRANDE PRAIRIE	Alberta Transportation (AIT) CMA05 GRANDE PRAIRIE-WAPITI	SSP;SSP 672:04 C1 4.641 WATERCOURSE (WATERCRS-NI)	BRIDGE CULV	RV 2003	2 1524.0	9.2	4.0		77.8 75.3 19-05-2023		2.5
86084 -1	SW SEC 26 TWP 73 RGE 11 W6M HYTHE WATERCOURSE CULVERT ON HIGHWAY 43, 3 KM NW OF HYTHE	PEACE REGION GRANDE PRAIRIE CT GRANDE PRAIRIE	Alberta Transportation (AIT) CMA05 GRANDE PRAIRIE-WAPITI	SSP;SSP 43:00 C1 30.702 WATERCOURSE (WATERCRS-NI)	BRIDGE CULV	RV 2003	2 1524.0	15.0	-4.0		77.8 64.1 21-11-2023		2.2
86085 -1	SW SEC 27 TWP 69 RGE 7 W6M WATERCOURSE CULVERT ON LOCAL ROAD NEAR GROVEDALE WATERCOURSE CULVERT ON LOCAL ROAD NEAR GROVEDALE	PEACE REGION GRANDE PRAIRIE MD GREENVIEW	M.D. OF GREENVIEW NO. 16 UNDEFINED CMA GRANDE PRAIRIE-WAPITI	MP:MP LOCAL ROAD TRIBUTARY TO BIG MOUNTAIN CREEK	BRIDGE CULV	RV 2004	2 2700.0	9.0	28.0		55.6 65.5 19-06-2014		3.6

		Transportation Infrastructure Management System Bridge Structures Report All 'IN SERVICE' Structures - Sorted By: File Number										2025/03/06	
		Page 761 of 772											
BF	Legal Land Location Structure Name Location Description	Region District Municipality	Managed By CMA Constituency	Span Types Located On Located Over	Structure Type	Usage Yr Built Yr Supstr	No. Spans Pipes Max Span Length Max Pipe Dia	Clear Rdwy Nom Length Skew	Single (t) Semi (t) Train (t)	Stru Suff Insp	Rat. % Rat. % Date	Theor VCL On Meas VCL On	Deck Height Theor VCL Over Meas VCL Over
86086 -2	SE SEC 30 TWP 86 RGE 24 W5M DIXONVILLE WATERCOURSE CULVERT ON LOCAL ROAD, 14 KM SW OF DIXONVILLE	PEACE REGION PEACE RIVER CT NORTHERN LIGHTS	COUNTY OF NORTHERN UNDEFINED CMA PEACE RIVER	MP LOCAL ROAD TRIBUTARY TO WHITEMUD RIVER	BRIDGE CULV	RV 2020	1 1800.0	9.0			55.6 66.4 09-11-2021		
86087 -2	SE SEC 26 TWP 86 RGE 25 W5M DIXONVILLE WATERCOURSE CULVERT ON SMITH MILL ROAD, 16 KM SW OF DIXONVILLE	PEACE REGION PEACE RIVER CT NORTHERN LIGHTS	COUNTY OF NORTHERN UNDEFINED CMA PEACE RIVER	MP LOCAL ROAD WATERCOURSE (WATERCRS-NI)	BRIDGE CULV	RV 2018	1 1500.0	9.0			100.0 90.4 25-09-2018		
86088 -1	NW SEC 15 TWP 104 RGE 15 W5M LA CRETE PROVINCIAL HIGHWAY 697 OVER WATERCOURSE NEAR LA CRETE	PEACE REGION PEACE RIVER CT MACKENZIE	Alberta Transportation (AIT) CMA01 PEACE RIVER	MP;MP 697:04 C1 11.945 WATERCOURSE (WATERCRS-NI)	BRIDGE CULV	RV 2004	2 1600.0	9.0			77.8 74.5 13-02-2024		2.6
86089 -1	SE SEC 1 TWP 80 RGE 13 W5M GIFT LAKE WATERCOURSE STRUCTURE ON LOCAL ROAD NEAR GIFT LAKE	PEACE REGION PEACE RIVER GIFT LAKE METIS	Gift Lake Metis Settlement UNDEFINED CMA LESSER SLAVE LAKE	MP MUNICIPAL WATERCOURSE (WATERCRS-NI)	BRIDGE CULV	RV 2003	1 1800.0	8.0			77.8 65.2 11-09-2024		3.6
86090 -1	SW SEC 6 TWP 80 RGE 12 W5M GIFT LAKE WATERCOURSE STRUCTURE ON LOCAL ROAD NEAR GIFT LAKE	PEACE REGION PEACE RIVER GIFT LAKE METIS	Gift Lake Metis Settlement UNDEFINED CMA LESSER SLAVE LAKE	MP MUNICIPAL WATERCOURSE (WATERCRS-NI)	BRIDGE CULV	RV 2003	1 2200.0	8.0			55.6 60.1 11-09-2024		5.0
86091 -2	NE SEC 18 TWP 76 RGE 5 W6M WOKING WATERCOURSE CULVERT ON HIGHWAY 677, 1 KM E OF WOKING	PEACE REGION GRANDE PRAIRIE CT SADDLE HILLS	Alberta Transportation (AIT) CMA05 CENTRAL PEACE-NOTLEY	MP;MP 677:02 C1 18.543 WATERCOURSE (WATERCRS-NI)	BRIDGE CULV	RV 2003	2 2000.0	10.8			77.8 77.7 17-11-2021		2.7
86092 -1	NW SEC 29 TWP 93 RGE 22 W5M MANNING WATERCOURSE STRUCTURE ON LOCAL ROAD NEAR HOTCHKISS	PEACE REGION PEACE RIVER CT NORTHERN LIGHTS	COUNTY OF NORTHERN UNDEFINED CMA PEACE RIVER	MP LOCAL ROAD WATERCOURSE (WATERCRS-NI)	BRIDGE CULV	RV 2003	1 2400.0	8.0			88.9 86.9 10-09-2013		2.8
86093 -2	SE SEC 23 TWP 110 RGE 23 W5M HIGH LEVEL WATERCOURSE CULVERT ON HWY 58, 36 km W OF HIGH LEVEL	PEACE REGION PEACE RIVER CT MACKENZIE	Alberta Transportation (AIT) CMA01 PEACE RIVER	MP 58:06 C1 37.101 WATERCOURSE (WATERCRS-NI)	BRIDGE CULV	RV 2011	1 2700.0	12.0			88.9 74.5 18-06-2024		
86094 -2	SW SEC 24 TWP 110 RGE 23 W5M RAINBOW LAKE WATERCOURSE CULVERT ON HWY 58, 35 km W OF HIGH LEVEL	PEACE REGION PEACE RIVER CT MACKENZIE	Alberta Transportation (AIT) CMA01 PEACE RIVER	MP 58:06 C1 37.938 WATERCOURSE (WATERCRS-NI)	BRIDGE CULV	RV 2011	1 1800.0	12.6			77.8 72.8 18-06-2024		
86095 -1	SW SEC 20 TWP 110 RGE 22 W5M HIGH LEVEL WATERCOURSE CULVERT ON HWY 58, 30 km W OF HIGH LEVEL	PEACE REGION PEACE RIVER CT MACKENZIE	Alberta Transportation (AIT) UNDEFINED CMA PEACE RIVER	SSP;SSP 58:06 C1 40.842 WATERCOURSE (WATERCRS-NI)	BRIDGE CULV	RV 2011	2 1220.0	11.8			88.9 83.1 18-06-2024		
86096 -1	SE SEC 20 TWP 110 RGE 22 W5M HIGH LEVEL WATERCOURSE CULVERT ON HWY 58, 29 km W OF HIGH LEVEL	PEACE REGION PEACE RIVER CT MACKENZIE	Alberta Transportation (AIT) CMA01 PEACE RIVER	SSP;SSP 58:06 C1 41.937 WATERCOURSE (WATERCRS-NI)	BRIDGE CULV	RV 2011	2 1200.0	12.6			88.9 85.4 18-06-2024		
86097 -1	NW SEC 16 TWP 110 RGE 22 W5M HIGH LEVEL WATERCOURSE CULVERT ON HWY 58, 29 km W OF HIGH LEVEL	PEACE REGION PEACE RIVER CT MACKENZIE	Alberta Transportation (AIT) UNDEFINED CMA PEACE RIVER	SSP;SSP 58:06 C1 42.067 WATERCOURSE (WATERCRS-NI)	BRIDGE CULV	RV 2011	2 1800.0	12.6			88.9 79.0 18-06-2024		
86098 -1	NW SEC 16 TWP 110 RGE 22 W5M HIGH LEVEL WATERCOURSE CULVERT ON HWY 58, 28 km WEST HIGH LEVEL	PEACE REGION PEACE RIVER CT MACKENZIE	Alberta Transportation (AIT) CMA01 PEACE RIVER	SSP;SSP 58:06 C1 42.770 WATERCOURSE (WATERCRS-NI)	BRIDGE CULV	RV 2011	2 1200.0	12.6			88.9 85.4 18-06-2024		
86099 -1	NE SEC 16 TWP 110 RGE 22 W5M WATERCOURSE CULVERT ON PROVINCIAL HIGHWAY 58 NEAR HIGH LEVEL	PEACE REGION PEACE RIVER CT MACKENZIE	Alberta Transportation (AIT) CMA01 PEACE RIVER	SSP 58:06 C1 43.570 WATERCOURSE (WATERCRS-NI)	BRIDGE CULV	RV 2011	1 1800.0	12.6			88.9 74.5 18-06-2024		
86100 -1	NE SEC 15 TWP 110 RGE 22 W5M HIGH LEVEL WATERCOURSE CULVERT ON PROVINCIAL HIGHWAY 58 NEAR HIGH LEVEL	PEACE REGION PEACE RIVER CT MACKENZIE	Alberta Transportation (AIT) CMA01 PEACE RIVER	SSP 58:06 C1 44.953 WATERCOURSE (WATERCRS-NI)	BRIDGE CULV	RV 2011	1 1800.0	12.6			77.8 75.9 19-06-2024		
86101 -1	NE SEC 14 TWP 110 RGE 22 W5M HIGH LEVEL WATERCOURSE CULVERT ON HWY 58, 24 KM W OF HIGH LEVEL	PEACE REGION PEACE RIVER CT MACKENZIE	Alberta Transportation (AIT) CMA01 PEACE RIVER	SSP 58:06 C1 46.568 WATERCOURSE (WATERCRS-NI)	BRIDGE CULV	RV 2011	1 2134.0	12.6			88.9 79.4 19-06-2024		
86102 -1	NW SEC 18 TWP 110 RGE 21 W5M HIGH LEVEL WATERCOURSE CULVERT ON HWY 58, 21 km W OF HIGH LEVEL	PEACE REGION PEACE RIVER CT MACKENZIE	Alberta Transportation (AIT) CMA01 PEACE RIVER	SSP;SSP 58:06 C1 48.640 WATERCOURSE (WATERCRS-NI)	BRIDGE CULV	RV 2011	2 1800.0	12.6			77.8 78.0 19-06-2024		
86103 -1	SE SEC 35 TWP 75 RGE 20 W5M WATERCOURSE CULVERT ON LOCAL ROAD NEAR HIGH PRAIRIE	PEACE REGION PEACE RIVER MD SMOKY RIVER	M.D. OF SMOKY RIVER NO. UNDEFINED CMA CENTRAL PEACE-NOTLEY	MP MUNICIPAL ROAD GUNNS CREEK (WATERCRS-ST)	BRIDGE CULV	RV 2003	1 1800.0	6.0			55.6 78.0 06-11-2020		2.7
86106 -1	NE SEC 20 TWP 59 RGE 22 W5M FOX CREEK WATERCOURSE STRUCTURE ON LOCAL ROAD NEAR FOX CREEK	PEACE REGION GRANDE PRAIRIE MD GREENVIEW	Unknown Private Organization or UNDEFINED CMA CENTRAL PEACE-NOTLEY	HC MUNICIPAL WATERCOURSE (WATERCRS-NI)	STANDARD BRIDGE	RV 2003 2003	1 6.1	5.5 6.1	28.0 49.0 65.5	50.0 48.4 24-09-2003			3.5
86108 -1	NE SEC 3 TWP 62 RGE 21 W5M FOX CREEK WATERCOURSE CULVERT ON LOCAL ROAD, 22 KM SW OF FOX CREEK	PEACE REGION GRANDE PRAIRIE MD GREENVIEW	Unknown Private Organization or UNDEFINED CMA CENTRAL PEACE-NOTLEY	SPE;SPE MUNICIPAL TRIBUTARY TO LITTLE SMOKY RIVER	BRIDGE CULV	RV 2003	2 3054.0	6.7			22.0 27.5 23-09-2003		5.4
86111 -1	NE SEC 27 TWP 62 RGE 20 W5M WATERCOURSE STRUCTURE ON LOCAL ROAD NEAR FOX CREEK	PEACE REGION GRANDE PRAIRIE MD GREENVIEW	Unknown Private Organization or UNDEFINED CMA CENTRAL PEACE-NOTLEY	MP MUNICIPAL WATERCOURSE (WATERCRS-NI)	BRIDGE CULV	RV 1980	1 1200.0				33.3 49.2 23-09-2003		

		Transportation Infrastructure Management System										2025/03/06	
		Bridge Structures Report											
		All 'IN SERVICE' Structures - Sorted By: File Number										Page 762 of 772	
BF	Legal Land Location Structure Name Location Description	Region District Municipality	Managed By CMA Constituency	Span Types Located On Located Over	Structure Type	Usage Yr Built Yr Supstr	No. Spans Pipes Max Span Length Max Pipe Dia	Clear Rdwy Nom Length Skew	Single (t) Semi (t) Train (t)	Stru Suff Insp	Rat. % Rat. % Date	Theor VCL On Meas VCL On	Deck Height Theor VCL Over Meas VCL Over
86112 -1	NW SEC 27 TWP 62 RGE 20 W5M	PEACE REGION	Unknown Private Organization or	MP	BRIDGE CULV	RV	1				66.7		
	WATERCOURSE STRUCTURE ON LOCAL ROAD NEAR FOX CREEK	GRANDE PRAIRIE MD GREENVIEW	UNDEFINED CMA CENTRAL PEACE-NOTLEY	MUNICIPAL WATERCOURSE (WATERCRS-NI)		1980	900.0				64.2		
86113 -2	NW SEC 9 TWP 95 RGE 21 W5M	PEACE REGION	COUNTY OF NORTHERN	MP	BRIDGE CULV	RV	1	8.0			88.9		
	HOTCHKISS	PEACE RIVER	UNDEFINED CMA	LOCAL ROAD		2009	2700.0				87.4		
86114 -1	WATERCOURSE STRUCTURE ON LOCAL ROAD NEAR HOTCHKISS	CT NORTHERN LIGHTS	PEACE RIVER	2ND ORDER TRIBUTARY TO NOTIKEWIN							21-06-2019		
	NW SEC 4 TWP 96 RGE 25 W5M	PEACE REGION	COUNTY OF NORTHERN	WG	MAJOR BRIDGE	RV	1	8.0	28.0		72.2		
86115 -1	WATERCOURSE BRIDGE ON LOCAL ROAD NEAR MANNING	PEACE RIVER	UNDEFINED CMA	LOCAL ROAD		2004	36.6	36.6	49.0		65.7		
		CT NORTHERN LIGHTS	PEACE RIVER	WATERCOURSE (WATERCRS-NI)		2004			62.0		13-08-2019		
86116 -1	SW SEC 15 TWP 77 RGE 21 W5M	PEACE REGION	M.D. OF SMOKY RIVER NO.	SP;RPE	BRIDGE CULV	RV	2	8.0			66.7		4.4
	FALHER	PEACE RIVER	UNDEFINED CMA	MUNICIPAL ROAD		1982	4300.0				70.1		
86117 -1	LOCAL ROAD OVER PEAVINE WMP NEAR FAHLHER	MD SMOKY RIVER	CENTRAL PEACE-NOTLEY	TRIBUTARY TO PEAVINE CREEK (WATERCRS-							23-10-2022		
	SW SEC 3 TWP 108 RGE 13 W5M	PEACE REGION	MACKENZIE COUNTY	MP	BRIDGE CULV	RV	1	8.0			77.8		2.8
86118 -1	FT VERMILION	PEACE RIVER	UNDEFINED CMA	MUNICIPAL ROAD		2004	1600.0	0.0			76.9		
	LOCAL ROAD OVER ROSENBERGER NEAR FT VERMILION	CT MACKENZIE	PEACE RIVER	TRIBUTARY TO PEACE RIVER (WATERCRS-							10-10-2019		
86119 -1	SW SEC 10 TWP 108 RGE 13 W5M	PEACE REGION	MACKENZIE COUNTY	MP	BRIDGE CULV	RV	1	7.0			88.9		3.8
	FT VERMILION	PEACE RIVER	UNDEFINED CMA	MUNICIPAL ROAD		2004	2400.0	0.0			86.9		
86120 -1	LOCAL ROAD OVER ROSENBERGER NEAR FT VERMILION	CT MACKENZIE	PEACE RIVER	TRIBUTARY TO PEACE RIVER (WATERCRS-							10-10-2019		
	SW SEC 15 TWP 108 RGE 13 W5M	PEACE REGION	MACKENZIE COUNTY	MP	BRIDGE CULV	RV	1	8.0			88.9		3.8
86121 -1	FT VERMILION	PEACE RIVER	UNDEFINED CMA	MUNICIPAL ROAD		2004	2400.0	0.0			88.0		
	LOCAL ROAD OVER ROSENBERGER NEAR FT VERMILION	CT MACKENZIE	PEACE RIVER	TRIBUTARY TO PEACE RIVER (WATERCRS-							10-10-2019		
86122 -1	SW SEC 15 TWP 108 RGE 13 W5M	PEACE REGION	MACKENZIE COUNTY	MP	BRIDGE CULV	RV	1	8.0			88.9		3.4
	FT VERMILION	PEACE RIVER	UNDEFINED CMA	LOCAL ROAD		2004	2400.0	0.0			89.7		
86123 -1	LOCAL ROAD OVER ROSENBERGER NEAR FT VERMILION	CT MACKENZIE	PEACE RIVER	TRIBUTARY TO PEACE RIVER (WATERCRS-							22-10-2014		
	SE SEC 22 TWP 108 RGE 13 W5M	PEACE REGION	MACKENZIE COUNTY	MP;MP	BRIDGE CULV	RV	2	8.0			88.9		2.3
86124 -1	FT VERMILION	PEACE RIVER	UNDEFINED CMA	MUNICIPAL ROAD		2004	2000.0	27.0			81.2		
	LOCAL ROAD OVER ROSENBERGER NEAR FT VERMILION	CT MACKENZIE	PEACE RIVER	TRIBUTARY TO PEACE RIVER (WATERCRS-							10-10-2019		
86125 -1	SW SEC 1 TWP 81 RGE 21 W5M	PEACE REGION	NORTHERN SUNRISE	MP;MP	BRIDGE CULV	RV	2	10.0			77.8		2.3
	RENO	PEACE RIVER	UNDEFINED CMA	MUNICIPAL ROAD		2004	1800.0				77.2		
86126 -1	LOCAL ROAD CULVERT OVER NAMPA FLOOD CONTROL AT NAMPA	CT NORTHERN SUNRISE	PEACE RIVER	3RD ORDER TRIBUTARY TO HEART RIVER							17-10-2024		
	NW SEC 15 TWP 93 RGE 23 W5M	PEACE REGION	COUNTY OF NORTHERN	MP;MP;MP	BRIDGE CULV	RV	3	8.0			55.6		2.8
86127 -1	HOTCHKISS	PEACE RIVER	UNDEFINED CMA	MUNICIPAL ROAD		1998	1400.0	0.0			67.2		
	LOCAL ROAD OVER WATERCOURSE NEAR HOTCHKISS	CT NORTHERN LIGHTS	PEACE RIVER	WATERCOURSE (WATERCRS-NI)							06-05-2020		
86128 -1	SE SEC 2 TWP 94 RGE 24 W5M	PEACE REGION	COUNTY OF NORTHERN	MP	BRIDGE CULV	RV	1	10.0			55.6		4.3
	CHINCHAGA ROAD	PEACE RIVER	UNDEFINED CMA	MUNICIPAL ROAD		2005	1800.0	-15.0			71.3		
86129 -1	LOCAL ROAD OVER WATERCOURSE NEAR HOTCHKISS	CT NORTHERN LIGHTS	PEACE RIVER	TRIBUTARY TO HOTCHKISS RIVER							06-05-2020		
	SE SEC 30 TWP 87 RGE 7 W6M	PEACE REGION	CLEAR HILLS COUNTY	MP	BRIDGE CULV	RV	1	8.0			55.6		
86130 -2	WORSLEY	GRANDE PRAIRIE	UNDEFINED CMA	MUNICIPAL ROAD		2005	3000.0	-30.0			73.7		
	LOCAL ROAD CULVERT OVER WATERCOURSE NEAR WORSLEY	CT CLEAR HILLS	CENTRAL PEACE-NOTLEY	TRIBUTARY TO EUREKA RIVER (WATERCRS-							03-05-2020		
86131 -2	SE SEC 2 TWP 85 RGE 9 W6M	PEACE REGION	CLEAR HILLS COUNTY	MP	BRIDGE CULV	RV	1	9.0			77.8		
	CLEARDALE	GRANDE PRAIRIE	UNDEFINED CMA	LOCAL ROAD		2012	2200.0				75.6		
86132 -2	LOCAL ROAD OVER WATERCOURSE NEAR CLEARDALE	CT CLEAR HILLS	CENTRAL PEACE-NOTLEY	WATERCOURSE (WATERCRS-NI)							01-10-2022		
	SE SEC 13 TWP 94 RGE 25 W5M	PEACE REGION	COUNTY OF NORTHERN	MP	BRIDGE CULV	RV	1	10.0			88.9		
86133 -2		PEACE RIVER	UNDEFINED CMA	LOCAL ROAD		2014	2400.0	-8.0			73.1		
	LOCAL ROAD OVER WATERCOURSE NEAR MANNING	CT NORTHERN LIGHTS	PEACE RIVER	TRIBUTARY TO HOTCHKISS RIVER							21-06-2019		
86134 -1	NW SEC 33 TWP 92 RGE 23 W5M	PEACE REGION	COUNTY OF NORTHERN	MP	BRIDGE CULV	RV	1	5.9			44.4		
		PEACE RIVER	UNDEFINED CMA	MUNICIPAL ROAD		1953	1500.0	0.0			59.4		
86135 -1	LOCAL ROAD OVER WATERCOURSE NEAR WOTIKEWIN	CT NORTHERN LIGHTS	PEACE RIVER	WATERCOURSE (WATERCRS-NI)							09-10-2022		
	SW SEC 16 TWP 80 RGE 4 W6M	PEACE REGION	Alberta Transportation (AIT)	SSP	BRIDGE CULV	RV	1	14.5			77.8		
86136 -2	DUNVEGAN	GRANDE PRAIRIE	CMA05	2:68 C1 11.090		2007	1524.0	20.0			71.1		
	PROVINCIAL HIGHWAY 02 OVER WATERCOURSE NEAR DUNVEGAN	MD FAIRVIEW	CENTRAL PEACE-NOTLEY	TRIBUTARY TO PEACE RIVER (WATERCRS-							30-01-2024		
86137 -1	NE SEC 7 TWP 78 RGE 4 W6M	PEACE REGION	M.D. SPIRIT RIVER NO. 133	MP	BRIDGE CULV	RV	1	12.0			88.9		
	RYCROFT	GRANDE PRAIRIE	UNDEFINED CMA	LOCAL ROAD		2006	2000.0	0.0			84.5		
86138 -1	LOCAL ROAD CULVERT OVER SPIRIT RIVER DRAINAGE #3 AT RYCROFT	MD SPIRIT RIVER	CENTRAL PEACE-NOTLEY	TRIBUTARY TO BREMNER CK (WATERCRS-							17-10-2022		
	NE SEC 28 TWP 87 RGE 10 W6M	PEACE REGION	CLEAR HILLS COUNTY	MP;MP	BRIDGE CULV	RV	2	7.0			44.4		
86139 -1	CLEAR PRAIRIE	GRANDE PRAIRIE	UNDEFINED CMA	MUNICIPAL ROAD		1984	1200.0	10.0			48.1		
	LOCAL ROAD CULVERT OVER WATERCOURSE NEAR CLEAR PRAIRIE	CT CLEAR HILLS	CENTRAL PEACE-NOTLEY	TRIBUTARY TO LATHROP CK (WATERCRS-ST)							15-10-2023		
86140 -1	NE SEC 12 TWP 82 RGE 18 W5M	PEACE REGION	NORTHERN SUNRISE	MP	BRIDGE CULV	RV	1	9.0			55.6		
	NAMPA	PEACE RIVER	UNDEFINED CMA	LOCAL ROAD		2006	2000.0	0.0			54.2		
86141 -1	LOCAL ROAD CULVERT OVER WATERCOURSE NEAR NAMPA	CT NORTHERN SUNRISE	PEACE RIVER	WATERCOURSE (WATERCRS-NI)							27-11-2023		
	NW SEC 7 TWP 82 RGE 17 W5M	PEACE REGION	NORTHERN SUNRISE	MP	BRIDGE CULV	RV	1	9.0			77.8		
86142 -1	NAMPA	PEACE RIVER	UNDEFINED CMA	LOCAL ROAD		2006	2700.0	30.0			72.0		
	LOCAL ROAD CULVERT OVER WATERCOURSE NEAR NAMPA	CT NORTHERN SUNRISE	LESSER SLAVE LAKE	WATERCOURSE (WATERCRS-NI)							27-11-2023		


		Transportation Infrastructure Management System										2025/03/06			
		Bridge Structures Report													
		All 'IN SERVICE' Structures - Sorted By: File Number													
														Page 763 of 772	
BF	Legal Land Location Structure Name Location Description	Region District Municipality	Managed By CMA Constituency	Span Types Located On Located Over	Structure Type	Usage Yr Built Yr Supstr	No. Spans Pipes Max Span Length Max Pipe Dia	Clear Rdwy Nom Length Skew	Single (t) Semi (t) Train (t)	Stru Suff	Rat. % Rat. % Insp Date	Theor VCL On Theor VCL On Meas VCL On	Deck Height Theor VCL Over Meas VCL Over		
86136 -1	SW SEC 11 TWP 75 RGE 21 W5M GUY LOCAL ROAD CULVERT OVER WATERCOURSE NEAR GUY	PEACE REGION PEACE RIVER MD SMOKY RIVER	M.D. OF SMOKY RIVER NO. UNDEFINED CMA CENTRAL PEACE-NOTLEY	MP LOCAL ROAD WATERCOURSE (WATERCRS-NI)	BRIDGE CULV	RV 2004	1 2400.0	8.0 0.0			88.9 81.9 30-11-2021		4.4		
86137 -1	NW SEC 12 TWP 75 RGE 21 W5M GUY WATERCOURSE CULVERT ON HWY 49 NEAR GUY	PEACE REGION PEACE RIVER MD SMOKY RIVER	Alberta Transportation (AIT) CMA03 CENTRAL PEACE-NOTLEY	MP;MP 49:10 C1 26.727 WATERCOURSE (WATERCRS-NI)	BRIDGE CULV	RV 2007	2 2200.0	13.0			55.6 64.0 10-04-2023				
86138 E-1	NE SEC 8 TWP 72 RGE 6 W6M GRANDE PRAIRIE BEAR RIVER BRIDGE ON HWY 43 BYPASS NEAR GRANDE PRAIRIE	PEACE REGION GRANDE PRAIRIE GRANDE PRAIRIE	Alberta Transportation (AIT) CMA05 GRANDE PRAIRIE	WG 43:03 R1 8.082 BEAR RIVER (WATERCRS-ST)	MAJOR BRIDGE	RV 2019 2019	1 30.0	12.6 30.0 -8.0	28.0 49.0 62.0		72.2 67.8 20-12-2023				
86138 W-2	NE SEC 8 TWP 72 RGE 6 W6M GRANDE PRAIRIE BEAR RIVER BRIDGE ON HWY 43 BYPASS NEAR GRANDE PRAIRIE	PEACE REGION GRANDE PRAIRIE GRANDE PRAIRIE	Alberta Transportation (AIT) CMA05 GRANDE PRAIRIE	WG 43:03 L1 8.126 BEAR RIVER (WATERCRS-ST)	MAJOR BRIDGE	RV 2019 2019	1 30.0	12.6 30.0 -8.0	28.0 49.0 62.0		72.2 67.8 20-12-2023				
86139 N-1	SW SEC 25 TWP 71 RGE 7 W6M GRANDE PRAIRIE WATERCOURSE CULVERT ON HWY 43, 19 KM W OF GRANDE PRAIRIE	PEACE REGION GRANDE PRAIRIE GRANDE PRAIRIE	Alberta Transportation (AIT) CMA05 GRANDE PRAIRIE	SP 43:03 R1 0.672 WATERCOURSE (WATERCRS-NI)	BRIDGE CULV	RV 2019	1 2430.0	9.5 3.0			77.8 82.3 08-12-2023				
86139 S-2	SW SEC 25 TWP 71 RGE 7 W6M GRANDE PRAIRIE WATERCOURSE CULVERT ON HWY 43, 19 KM W OF GRANDE PRAIRIE	PEACE REGION GRANDE PRAIRIE GRANDE PRAIRIE	Alberta Transportation (AIT) CMA05 GRANDE PRAIRIE	MP 43:03 L1 0.703 WATERCOURSE (WATERCRS-NI)	BRIDGE CULV	RV 2019	1 2200.0	9.0 -30.0			77.8 82.3 08-12-2023				
86139 SW-3	SW SEC 25 TWP 71 RGE 7 W6M GRANDE PRAIRIE WATERCOURSE CULVERT ON HWY 43, 19 KM W OF GRANDE PRAIRIE	PEACE REGION GRANDE PRAIRIE GRANDE PRAIRIE	Alberta Transportation (AIT) CMA05 GRANDE PRAIRIE	MP RAMP 3516-2 A WATERCOURSE (WATERCRS-NI)	BRIDGE CULV	RV 2019	1 2200.0	14.0 12.0			77.8 82.9 08-12-2023				
86140 -1	SE SEC 16 TWP 82 RGE 16 W5M NAMPA LOCAL ROAD CULVERT OVER NORTH HEART RIVER NEAR NAMPA	PEACE REGION PEACE RIVER CT NORTHERN SUNRISE	NORTHERN SUNRISE UNDEFINED CMA LESSER SLAVE LAKE	MP LOCAL ROAD NORTH HEART RIVER (WATERCRS-ST)	BRIDGE CULV	RV 2006	1 2700.0	10.0 -30.0			55.6 63.9 27-11-2023				
86141 -1	NE SEC 3 TWP 79 RGE 7 W6M SPIRIT RIVER HIGHWAY 727 CULVERT ON HOWARD CREEK NEAR SPIRIT RIVER	PEACE REGION GRANDE PRAIRIE CT SADDLE HILLS	Alberta Transportation (AIT) CMA05 CENTRAL PEACE-NOTLEY	AP 727:02 C1 4.841 HOWARD CREEK (WATERCRS-ST)	BRIDGE CULV	RV 2010	1 7750.0	9.0 3.0			44.4 56.8 19-11-2021				
86142 -1	SW SEC 15 TWP 79 RGE 7 W6M SPIRIT RIVER HIGHWAY 727 CULVERT ON KSITUAN RIVER NEAR SPIRIT RIVER	PEACE REGION GRANDE PRAIRIE CT SADDLE HILLS	Alberta Transportation (AIT) CMA05 CENTRAL PEACE-NOTLEY	AP 727:02 C1 6.874 KSITUAN RIVER (WATERCRS-ST)	BRIDGE CULV	RV 2010	1 8600.0	9.0 9.0			55.6 59.5 19-11-2021				
86143 -1	SW SEC 5 TWP 74 RGE 15 W5M SUCKER CREEK DRAINAGE LOCAL ROAD CULVERT OVER WATERCOURSE NEAR ENILDA	PEACE REGION PEACE RIVER CT BIG LAKES	BIG LAKES COUNTY UNDEFINED CMA LESSER SLAVE LAKE	MP LOCAL ROAD DRAINAGE DIT (WATERCRS-NI)	BRIDGE CULV	SD 2008	1 1500.0	7.0 			77.8 84.9 01-09-2023				
86144 -1	SW SEC 6 TWP 74 RGE 15 W5M SUCKER CREEK DRAINAGE LOCAL ROAD CULVERT OVER WATERCOURSE NEAR ENILDA	PEACE REGION PEACE RIVER CT BIG LAKES	BIG LAKES COUNTY UNDEFINED CMA LESSER SLAVE LAKE	MP LOCAL ROAD DRAINAGE DIT (WATERCRS-NI)	BRIDGE CULV	SD 2008	1 2000.0	9.0 0.0			77.8 86.2 01-09-2023				
86145 -2	SE SEC 30 TWP 101 RGE 23 W5M WATERCOURSE CULVERT ON HWY 695 IN M. D. OF NORTHERN LIGHTS	PEACE REGION PEACE RIVER CT NORTHERN LIGHTS	Alberta Transportation (AIT) CMA01 PEACE RIVER	MP;MP 695:04 C1 9.293 WATERCOURSE (WATERCRS-NI)	BRIDGE CULV	RV 2008	2 2200.0	8.0 12.0			77.8 77.4 03-12-2022				
86146 -2	NW SEC 20 TWP 101 RGE 23 W5M KEG RIVER POST WATERCOURSE CULVERT ON LOCAL ROAD IN M. D. OF NORTHERN LIGHTS	PEACE REGION PEACE RIVER CT NORTHERN LIGHTS	COUNTY OF NORTHERN UNDEFINED CMA PEACE RIVER	MP;MP LOCAL ROAD WATERCOURSE (WATERCRS-NI)	BRIDGE CULV	RV 2012	2 2000.0	8.0 -15.0			77.8 78.1 06-10-2022				
86147 -2	SW SEC 21 TWP 101 RGE 23 W5M KEG RIVER POST WATERCOURSE CULVERT ON LOCAL ROAD IN M. D. OF NORTHERN LIGHTS	PEACE REGION PEACE RIVER CT NORTHERN LIGHTS	COUNTY OF NORTHERN UNDEFINED CMA PEACE RIVER	MP;MP LOCAL ROAD WATERCOURSE (WATERCRS-NI)	BRIDGE CULV	RV 2011	2 2200.0	8.0 -10.0			77.8 68.2 06-10-2022				
86148 -1	SW SEC 2 TWP 79 RGE 16 W5M HIGH PRAIRIE WATERCOURSE CULVERT ON LOCAL ROAD AT PEAVINE METIS SETTLEMENT	PEACE REGION PEACE RIVER PEAVINE	Peavine Metis Settlement UNDEFINED CMA LESSER SLAVE LAKE	MP LOCAL ROAD WATERCOURSE (WATERCRS-NI)	BRIDGE CULV	RV 2008	1 1800.0	9.0 			88.9 82.9 24-06-2018				
86149 -1	NW SEC 28 TWP 78 RGE 16 W5M HIGH PRAIRIE WATERCOURSE CULVERT ON LOCAL ROAD AT PEAVINE METIS SETTLEMENT	PEACE REGION PEACE RIVER PEAVINE	Peavine Metis Settlement UNDEFINED CMA LESSER SLAVE LAKE	MP LOCAL ROAD WATERCOURSE (WATERCRS-NI)	BRIDGE CULV	RV 2008	1 1800.0	9.0 			55.6 65.4 24-06-2018				
86150 -2	SE SEC 26 TWP 91 RGE 23 W5M MANNING WATERCOURSE CULVERT ON HWY 691 NEAR MANNING	PEACE REGION PEACE RIVER CT NORTHERN LIGHTS	Alberta Transportation (AIT) CMA04 PEACE RIVER	SSP 691:02 C1 2.835 WATERCOURSE (WATERCRS-NI)	BRIDGE CULV	RV 2008	1 1829.0	9.8 -5.0			77.8 78.7 03-12-2022				
86151 -2	SE SEC 30 TWP 91 RGE 22 W5M MANNING WATERCOURSE CULVERT ON HWY 691 NEAR MANNING	PEACE REGION PEACE RIVER CT NORTHERN LIGHTS	Alberta Transportation (AIT) CMA04 PEACE RIVER	SSP 691:02 C1 6.258 WATERCOURSE (WATERCRS-NI)	BRIDGE CULV	RV 2008	1 1829.0	9.5 10.0			77.8 80.7 03-12-2022				
86152 -2	SW SEC 28 TWP 78 RGE 16 W5M HIGH PRAIRIE SOUTH HEART RIVER ON LOCAL ROAD AT PEAVINE METIS SETTLEMENT	PEACE REGION PEACE RIVER PEAVINE	Peavine Metis Settlement UNDEFINED CMA LESSER SLAVE LAKE	SL LOCAL ROAD SOUTH HEART RIVER (WATERCRS-ST)	STANDARD BRIDGE	RV 2013 2014	3 14.0	8.9 26.0	28.0 49.0 62.0		94.4 83.0 24-06-2018				
86153 -1	SW SEC 23 TWP 79 RGE 15 W5M HIGH PRAIRIE LOCAL ROAD CULVERT OVER WATERCOURSE AT PEAVINE METIS SETTLEMENT	PEACE REGION PEACE RIVER PEAVINE	Peavine Metis Settlement UNDEFINED CMA LESSER SLAVE LAKE	MP LOCAL ROAD WATERCOURSE (WATERCRS-NI)	BRIDGE CULV	RV 1971	1 1800.0	8.0 0.0			33.3 38.9 24-06-2018				

BF	Legal Land Location Structure Name Location Description	Region District Municipality	Managed By CMA Constituency	Span Types Located On Located Over	Structure Type	Usage Yr Built Yr Supstr	No. Spans Pipes Max Span Length Max Pipe Dia	Clear Rdwy Nom Length Skew	Single (t) Semi (t) Train (t)	Stru Suff Insp	Rat. % Rat. % Date	Theor VCL On Meas VCL On	Deck Height Theor VCL Over Meas VCL Over
86154 -2	SE SEC 9 TWP 108 RGE 14 W5M FORT VERMILION BRIDGE CULVERT ON LOCAL ROAD NEAR FORT VERMILION	PEACE REGION PEACE RIVER CT MACKENZIE	MACKENZIE COUNTY UNDEFINED CMA PEACE RIVER	MP LOCAL ROAD WATERCOURSE (WATERCRS-NI)	BRIDGE CULV	RV 2007	1 2400.0	8.0 30.0			77.8 74.9 20-09-2023		
86155 -2	NW SEC 6 TWP 57 RGE 4 W6M Pierre Greys Lake Causeway PIERRE GREYS LAKES PROVINCIAL PARK STRUCTURE USAGE - PEDESTRIAN FOOT	PEACE REGION GRANDE PRAIRIE MD GREENVIEW	Alberta Transportation (AIT) UNDEFINED CMA WEST YELLOWHEAD	SSF, TT PEDESTRIAN TRAIL,TRAIL-PED WATERCOURSE (WATERCRS-NI)	MAJOR BRIDGE	FB 2012 2012	4 24.2	2.0 49.5 0.0			72.2 52.2 06-04-2024		
86156 -1	NE SEC 9 TWP 84 RGE 19 W5M WATERCOURSE CULVERT ON LOCAL ROAD NE OF ST. ISIDORE	PEACE REGION PEACE RIVER CT NORTHERN SUNRISE	NORTHERN SUNRISE UNDEFINED CMA PEACE RIVER	MP LOCAL ROAD WATERCOURSE (WATERCRS-NI)	BRIDGE CULV	RV 2007	1 2200.0	11.0 5.0			44.4 42.6 27-11-2023		
86157 -1	SE SEC 14 TWP 84 RGE 19 W5M ST. ISIDORE WATERCOURSE CULVERT ON LOCAL ROAD NE OF ST. ISIDORE	PEACE REGION PEACE RIVER CT NORTHERN SUNRISE	NORTHERN SUNRISE UNDEFINED CMA PEACE RIVER	MP LOCAL ROAD WATERCOURSE (WATERCRS-NI)	BRIDGE CULV	RV 2007	1 2700.0	10.0 20.0			77.8 77.7 27-11-2023		
86158 -1	NE SEC 32 TWP 90 RGE 23 W5M North Star WATERCOURSE CULVERT ON PROVINCIAL HWY 35 NEAR NORTH STAR	PEACE REGION PEACE RIVER CT NORTHERN LIGHTS	Alberta Transportation (AIT) CMA04 PEACE RIVER	MP-SSP-MP;MP-SSP-MP 35:06 C1 35.940 WATERCOURSE (WATERCRS-NI)	BRIDGE CULV	RV 2007	2 1829.0	10.5 7.0			77.8 74.5 14-02-2024		
86159 -1	SW SEC 24 TWP 79 RGE 8 W6M WATERCOURSE CULVERT LOCATED ON LOCAL ROAD NEAR WHITBURN	PEACE REGION GRANDE PRAIRIE CT SADDLE HILLS	SADDLE HILLS COUNTY UNDEFINED CMA CENTRAL PEACE-NOTLEY	MP;MP LOCAL ROAD WATERCOURSE (WATERCRS-NI)	BRIDGE CULV	RV 1976	2 1200.0	8.0 0.0			55.6 67.5 18-06-2019		
86160 -1	NW SEC 35 TWP 79 RGE 7 W6M WATERCOURSE CULVERT LOCATED ON LOCAL ROAD NEAR KSITUAN	PEACE REGION GRANDE PRAIRIE CT SADDLE HILLS	SADDLE HILLS COUNTY UNDEFINED CMA CENTRAL PEACE-NOTLEY	MP;MP;MP LOCAL ROAD WATERCOURSE (WATERCRS-NI)	BRIDGE CULV	RV 1976	3 1500.0	8.0 0.0			33.3 40.7 04-10-2022		
86161 -1	SW SEC 28 TWP 79 RGE 7 W6M WATERCOURSE CULVERT LOCATED ON LOCAL ROAD NEAR KSITUAN	PEACE REGION GRANDE PRAIRIE CT SADDLE HILLS	SADDLE HILLS COUNTY UNDEFINED CMA CENTRAL PEACE-NOTLEY	MP;MP;FP LOCAL ROAD WATERCOURSE (WATERCRS-NI)	BRIDGE CULV	RV 1976	3 2000.0	6.0 0.0			33.3 39.4 02-06-2020		
86163 -2	NE SEC 10 TWP 119 RGE 20 W5M MEANDER RIVER WATERCOURSE CULVERT ON HWY 35, 38 KM NE OF MEANDER RIVER	PEACE REGION PEACE RIVER CT MACKENZIE	Alberta Transportation (AIT) CMA01 PEACE RIVER	SSP 35:18 C1 39.124 TRIBUTARY TO HAY RIVER (WATERCRS-ST)	BRIDGE CULV	RV 2016	1 1803.0	9.4 30.0			100.0 88.0 11-06-2024		
86164 -1	SW SEC 20 TWP 120 RGE 19 W5M HIGH LEVEL WATERCOURSE CULVERT ON PROVINCIAL HIGHWAY 35 NEAR MEANDER RIVER	PEACE REGION PEACE RIVER CT MACKENZIE	Alberta Transportation (AIT) CMA01 PEACE RIVER	SSP 35:18 C1 52.508 WATERCOURSE (WATERCRS-NI)	BRIDGE CULV	RV 1961	1 1200.0	9.4 11-06-2024			88.9 82.8		
86166 -1	NW SEC 19 TWP 71 RGE 8 W6M WEMBLEY WATERCOURSE CULVERT ON PROVINCIAL HIGHWAY 43 NEAR WEMBLEY	PEACE REGION GRANDE PRAIRIE CT GRANDE PRAIRIE	Alberta Transportation (AIT) CMA05 GRANDE PRAIRIE-WAPITI	MP 43:02 R1 15.191, 43:02 L1 15.167 WATERCOURSE (WATERCRS-NI)	BRIDGE CULV	RV 2010	1 2200.0	36.0 20-11-2023			77.8 66.3		
86167 -1	NW SEC 20 TWP 71 RGE 8 W6M WEMBLEY WATERCOURSE CULVERT ON PROVINCIAL HIGHWAY 43 NEAR WEMBLEY	PEACE REGION GRANDE PRAIRIE CT GRANDE PRAIRIE	Alberta Transportation (AIT) CMA05 GRANDE PRAIRIE-WAPITI	MP 43:02 L1 16.883, 43:02 R1 16.907 WATERCOURSE (WATERCRS-NI)	BRIDGE CULV	RV 2010	1 1600.0	28.0 30.0			77.8 65.9 20-11-2023		
86168 -2	NW SEC 6 TWP 80 RGE 7 W6M BLUEBERRY MOUNTAIN WATERCOURSE CULVERT ON LOCAL ROAD, 6 KM SE OF BLUEBERRY MOUNTAIN	PEACE REGION GRANDE PRAIRIE CT SADDLE HILLS	SADDLE HILLS COUNTY UNDEFINED CMA CENTRAL PEACE-NOTLEY	MP LOCAL ROAD WATERCOURSE (WATERCRS-NI)	BRIDGE CULV	RV 2019	1 3000.0	8.0 -5.0			100.0 98.1 23-08-2019		
86169 -1	SW SEC 32 TWP 92 RGE 21 W5M NORTH MANNING DRAINAGE CREEK CULVERT ON LOCAL ROAD NEAR MANNING	PEACE REGION PEACE RIVER CT NORTHERN LIGHTS	COUNTY OF NORTHERN CMA04 PEACE RIVER	MP;MP LOCAL ROAD WATERCOURSE (WATERCRS-NI)	BRIDGE CULV	RV 1988	2 900.0	7.0 0.0			55.6 64.8 07-10-2022		
86170 -1	NW SEC 32 TWP 92 RGE 21 W5M NORTH MANNING DRAINAGE CREEK CULVERT ON LOCAL ROAD NEAR MANNING	PEACE REGION PEACE RIVER CT NORTHERN LIGHTS	COUNTY OF NORTHERN CMA04 PEACE RIVER	MP;MP LOCAL ROAD WATERCOURSE (WATERCRS-NI)	BRIDGE CULV	RV 1988	2 1200.0	7.0 0.0			44.4 61.7 07-10-2022		
86171 -2	NW SEC 5 TWP 93 RGE 21 W5M MANNING WATERCOURSE CULVERT ON HWY 741, 31 KM SW OF MANNING	PEACE REGION PEACE RIVER CT NORTHERN LIGHTS	Alberta Transportation (AIT) CMA04 PEACE RIVER	MP 741:02 C1 14.073 WATERCOURSE (WATERCRS-NI)	BRIDGE CULV	RV 2018	1 1800.0	10.0 0.0			77.8 78.0 18-10-2021		
86173 -1	SW SEC 9 TWP 93 RGE 21 W5M NORTH MANNING DRAINAGE CREEK CULVERT ON LOCAL ROAD NEAR MANNING	PEACE REGION PEACE RIVER CT NORTHERN LIGHTS	COUNTY OF NORTHERN UNDEFINED CMA PEACE RIVER	MP;MP;MP LOCAL ROAD WATERCOURSE (WATERCRS-NI)	BRIDGE CULV	RV 1988	3 1200.0	7.0 0.0			44.4 55.5 17-08-2017		
86174 -1	SW SEC 15 TWP 93 RGE 21 W5M NORTH MANNING DRAINAGE CREEK CULVERT ON LOCAL ROAD NEAR MANNING	PEACE REGION PEACE RIVER CT NORTHERN LIGHTS	COUNTY OF NORTHERN UNDEFINED CMA PEACE RIVER	MP;MP;MP LOCAL ROAD WATERCOURSE (WATERCRS-NI)	BRIDGE CULV	RV 1988	3 1200.0	7.0 0.0			44.4 60.0 07-10-2022		
86176 -1	NW SEC 15 TWP 93 RGE 21 W5M NORTH MANNING DRAINAGE CREEK CULVERT ON LOCAL ROAD NEAR MANNING	PEACE REGION PEACE RIVER CT NORTHERN LIGHTS	COUNTY OF NORTHERN UNDEFINED CMA PEACE RIVER	SP LOCAL ROAD WATERCOURSE (WATERCRS-NI)	BRIDGE CULV	RV 1988	1 2740.0	7.0 0.0			33.3 56.1 07-10-2022		
86177 -1	NW SEC 22 TWP 93 RGE 21 W5M NORTH MANNING DRAINAGE CREEK CULVERT ON LOCAL ROAD NEAR MANNING	PEACE REGION PEACE RIVER CT NORTHERN LIGHTS	COUNTY OF NORTHERN UNDEFINED CMA PEACE RIVER	MP;MP;MP LOCAL ROAD WATERCOURSE (WATERCRS-NI)	BRIDGE CULV	RV 1988	3 1400.0	7.0 0.0			33.3 28.3 07-10-2022		
86181 -1	SE SEC 14 TWP 89 RGE 22 W5M DEADWOOD DRAINAGE CREEK CULVERT ON LOCAL ROAD NEAR DEADWOOD	PEACE REGION PEACE RIVER CT NORTHERN LIGHTS	COUNTY OF NORTHERN UNDEFINED CMA PEACE RIVER	MP;MP LOCAL ROAD WATERCOURSE (WATERCRS-NI)	BRIDGE CULV	RV 1968	2 1200.0	8.0 09-10-2022			55.6 59.4		


		Transportation Infrastructure Management System Bridge Structures Report All 'IN SERVICE' Structures - Sorted By: File Number										2025/03/06	
												Page 765 of 772	
BF	Legal Land Location Structure Name Location Description	Region District Municipality	Managed By CMA Constituency	Span Types Located On Located Over	Structure Type	Usage Yr Built Yr Supstr	No. Spans Pipes Max Span Length Max Pipe Dia	Clear Rdwy Nom Length Skew	Single (t) Semi (t) Train (t)	Stru Suff Insp	Rat. % Rat. % Date	Theor VCL On Meas VCL On	Deck Height Theor VCL Over Meas VCL Over
86182 -2	NW SEC 13 TWP 89 RGE 22 W5M DEADWOOD DEADWOOD DRAINAGE CREEK CULVERT ON LOCAL ROAD NEAR DEADWOOD	PEACE REGION PEACE RIVER CT NORTHERN LIGHTS	COUNTY OF NORTHERN UNDEFINED CMA PEACE RIVER	MP:MP LOCAL ROAD WATERCOURSE (WATERCRS-NI)	BRIDGE CULV	RV 2009	2 1200.0	7.0			88.9 84.8 12-11-2021		
86183 -2	SE SEC 26 TWP 89 RGE 22 W5M DEADWOOD DEADWOOD DRAINAGE CREEK CULVERT ON LOCAL ROAD NEAR DEADWOOD	PEACE REGION PEACE RIVER CT NORTHERN LIGHTS	COUNTY OF NORTHERN UNDEFINED CMA PEACE RIVER	MP:MP LOCAL ROAD WATERCOURSE (WATERCRS-NI)	BRIDGE CULV	RV 2009	2 1400.0				88.9 77.8 10-11-2021		
86184 -2	SE SEC 26 TWP 89 RGE 22 W5M DEADWOOD DRAINAGE CREEK CULVERT ON LOCAL ROAD NEAR DEADWOOD DEADWOOD DRAINAGE CREEK CULVERT ON LOCAL ROAD NEAR DEADWOOD	PEACE REGION PEACE RIVER CT NORTHERN LIGHTS	COUNTY OF NORTHERN UNDEFINED CMA PEACE RIVER	MP:MP LOCAL ROAD WATERCOURSE (WATERCRS-NI)	BRIDGE CULV	RV 2009	2 1200.0				88.9 75.5 10-11-2021		
86185 -2	NE SEC 26 TWP 89 RGE 22 W5M DEADWOOD DEADWOOD DRAINAGE CREEK CULVERT ON LOCAL ROAD NEAR DEADWOOD	PEACE REGION PEACE RIVER CT NORTHERN LIGHTS	COUNTY OF NORTHERN UNDEFINED CMA PEACE RIVER	MP:MP LOCAL ROAD WATERCOURSE (WATERCRS-NI)	BRIDGE CULV	RV 2009	2 1200.0	8.0			88.9 86.7 10-11-2021		
86186 -1	NE SEC 33 TWP 69 RGE 6 W6M GROVEDALE WATERCOURSE CULVERT UNDER LOCAL ROAD NEAR GROVEDALE	PEACE REGION GRANDE PRAIRIE MD GREENVIEW	M.D. OF GREENVIEW NO. 16 UNDEFINED CMA GRANDE PRAIRIE-WAPITI	MP LOCAL ROAD WATERCOURSE (WATERCRS-NI)	BRIDGE CULV	RV 2008	1 2200.0	8.0			77.8 86.7 07-10-2021		
86187 -2	SW SEC 1 TWP 78 RGE 8 W5M MARTEN BEACH WATERCOURSE CULVERT ON HWY 88, 30 KM NW OF MARTEN BEACH	PEACE REGION PEACE RIVER CT NORTHERN SUNRISE	Alberta Transportation (AIT) CMA06 LESSER SLAVE LAKE	MP 88:04 C1 25.549 WATERCOURSE (WATERCRS-NI)	BRIDGE CULV	RV 2016	1 2200.0	11.3			77.8 76.0 20-07-2024		
86188 -1	SW SEC 8 TWP 77 RGE 7 W5M SLAVE LAKE WATERCOURSE CULVERT ON HWY 88:04 SOUTH OF RED EARTH	PEACE REGION PEACE RIVER CT NORTHERN SUNRISE	Alberta Transportation (AIT) CMA06 LESSER SLAVE LAKE	SSP 88:04 C1 16.831 WATERCOURSE (WATERCRS-NI)	BRIDGE CULV	RV 1980	1 1200.0	10.0			55.6 50.2 17-06-2024		
86195 -1	NE SEC 7 TWP 77 RGE 5 W6M WOKING WATERCOURSE CULVERT ON LOCAL ROAD, SOUTH OF PEACE RIVER	PEACE REGION GRANDE PRAIRIE MD SPIRIT RIVER	M.D. SPIRIT RIVER NO. 133 UNDEFINED CMA CENTRAL PEACE-NOTLEY	MP:MP-MP-MP LOCAL ROAD WATERCOURSE (WATERCRS-NI)	BRIDGE CULV	RV 2000	2 1065.0	6.0			66.7 44.9 17-10-2022		
86197 -1	SW SEC 24 TWP 78 RGE 21 W5M Desilets flood control WATERCOURSE CULVERT ON HIGHWAY 2, SOUTH OF PEACE RIVER	PEACE REGION PEACE RIVER MD SMOKY RIVER	Alberta Transportation (AIT) CMA03 CENTRAL PEACE-NOTLEY	MP:MP 2:58 C1 4.870 WATERCOURSE (WATERCRS-NI)	BRIDGE CULV	RV 1978	2 1400.0	12.7			44.4 52.9 11-04-2023		
86200 -1	NW SEC 14 TWP 70 RGE 24 W5M PELICAN CK CULVERT LOCATED ON SOUTH (LOCAL) SERVICE ROAD NEAR CALAIS	PEACE REGION GRANDE PRAIRIE STURGEON LAKE #154	STURGEON LAKE #154 UNDEFINED CMA CENTRAL PEACE-NOTLEY	SP LOCAL ROAD TRIBUTARY TO STURGEON CREEK	BRIDGE CULV	RV 2012	1 4300.0	8.0					
86201 -1	NW SEC 14 TWP 70 RGE 24 W5M PELICAN CREEK CULVERT ON NORTH (LOCAL) SERVICE ROAD NEAR CALAIS	PEACE REGION GRANDE PRAIRIE STURGEON LAKE #154	STURGEON LAKE #154 UNDEFINED CMA CENTRAL PEACE-NOTLEY	SP LOCAL ROAD TRIBUTARY TO STURGEON CREEK	BRIDGE CULV	RV 2012	1 4300.0	8.0					
86202 -1	SE SEC 13 TWP 70 RGE 24 W5M GOOSE CREEK BRIDGE ON PEDESTRIAN TRAIL NEAR CALAIS	PEACE REGION GRANDE PRAIRIE STURGEON LAKE #154	STURGEON LAKE #154 UNDEFINED CMA CENTRAL PEACE-NOTLEY	PT PEDESTRIAN TRAIL,TRAIL-PED GOOSE CREEK (WATERCRS-ST)	MAJOR BRIDGE	FB 2013 2013	1 40.0 15.0	4.2 40.0 15.0			83.3 62.8 25-08-2021		5.8
86203 -1	SE SEC 13 TWP 70 RGE 24 W5M VALLEYVIEW PEDESTRIAN UNDERPASS ON PROVINCIAL HWY 43, 14 KM SE OF STURGEON HEIGHTS	PEACE REGION GRANDE PRAIRIE STURGEON LAKE #154	Alberta Transportation (AIT) CMA03 CENTRAL PEACE-NOTLEY	PCB 43:06 R1 36.493 TRAIL-PED	BRIDGE CULV	TR 2013	1 2700.0	30.8			88.9 83.9 25-05-2023		
86204 -1	NW SEC 14 TWP 70 RGE 23 W5M VALLEYVIEW PEDESTRIAN UNDERPASS CROSSING ON PROVINCIAL HWY 43, 13 KM SE OF STURGEON	PEACE REGION GRANDE PRAIRIE STURGEON LAKE #154	Alberta Transportation (AIT) UNDEFINED CMA CENTRAL PEACE-NOTLEY	PCB 43:06 L1 43.397 TRAIL-PED	BRIDGE CULV	TR 2013	1 2700.0	25.8			77.8 81.1 25-05-2023		
86205 -1	SE SEC 22 TWP 70 RGE 23 W5M WOODPECKER CREEK CULVERT LOCATED ON NORTH (LOCAL) SERVICE ROAD NEAR	PEACE REGION GRANDE PRAIRIE STURGEON LAKE #154	STURGEON LAKE #154 UNDEFINED CMA CENTRAL PEACE-NOTLEY	SP LOCAL ROAD WOODPECKER CREEK (WATERCRS-ST)	BRIDGE CULV	RV 2012	1 4300.0	8.0			55.6 78.0 30-05-2016		
86206 -1	NE SEC 15 TWP 70 RGE 23 W5M WOODPECKER CREEK CULVERT LOCATED ON SOUTH (LOCAL) SERVICE ROAD NEAR	PEACE REGION GRANDE PRAIRIE STURGEON LAKE #154	STURGEON LAKE #154 UNDEFINED CMA CENTRAL PEACE-NOTLEY	SP LOCAL ROAD WOODPECKER CREEK (WATERCRS-ST)	BRIDGE CULV	RV 2012	1 4300.0	8.0			55.6 74.9 30-05-2016		
86207 -1	SW SEC 18 TWP 70 RGE 23 W5M GOOSE CREEK BRIDGE LOCATED ON LOCAL ROAD GOOSE CREEK BRIDGE LOCATED ON LOCAL ROAD	PEACE REGION GRANDE PRAIRIE STURGEON LAKE #154	STURGEON LAKE #154 UNDEFINED CMA CENTRAL PEACE-NOTLEY	SL LOCAL ROAD GOOSE CREEK (WATERCRS-ST)	STANDARD BRIDGE	RV 2012 2012	3 14.0 -15.0	8.9 40.0 -15.0	28.0 49.0 62.0				
86209 -2	NE SEC 1 TWP 96 RGE 6 W6M WATERCOURSE CULVERT ON LOCAL ROAD, 110 KM NW OF MANNING WATERCOURSE CULVERT ON LOCAL ROAD, 110 KM NW OF MANNING	PEACE REGION GRANDE PRAIRIE CT CLEAR HILLS	CLEAR HILLS COUNTY UNDEFINED CMA CENTRAL PEACE-NOTLEY	MP LOCAL ROAD HOTCHKISS RIVER (WATERCRS-ST)	BRIDGE CULV	RV 2011	1 2400.0	9.0			77.8 72.4 16-10-2023		5.0
86210 -2	NE SEC 9 TWP 87 RGE 4 W5M WATERCOURSE CULVERT ON HWY 686 NEAR TROUT LAKE WATERCOURSE CULVERT ON HWY 686 NEAR TROUT LAKE	PEACE REGION PEACE RIVER MD OPPORTUNITY	Alberta Transportation (AIT) CMA02 LESSER SLAVE LAKE	MP 686:12 C1 31.637 WATERCOURSE (WATERCRS-NI)	BRIDGE CULV	RV 2015	1 2400.0	8.0			100.0 94.0 22-01-2023		
86211 -2	SW SEC 31 TWP 116 RGE 23 W5M ADAIR CREEK CULVERT ON ACCESS ROAD TO ZAMA	PEACE REGION PEACE RIVER CT MACKENZIE	MACKENZIE COUNTY UNDEFINED CMA PEACE RIVER	MP:MP LOCAL ROAD WATERCOURSE (WATERCRS-NI)	BRIDGE CULV	RV 2009	2 2400.0	12.5			55.6 55.4 08-12-2021		
86212 -1	SW SEC 29 TWP 71 RGE 8 W6M WATERCOURSE CULVERT ON SERVICE ROAD TO HWY 43 NEAR GRANDE PRAIRIE	PEACE REGION GRANDE PRAIRIE CT GRANDE PRAIRIE	COUNTY OF GRANDE PRAIRIE UNDEFINED CMA GRANDE PRAIRIE-WAPITI	MP LOCAL ROAD WATERCOURSE (WATERCRS-NI)	BRIDGE CULV	RV 2010	1 1600.0	10.0			100.0 99.3 26-11-2010		


BF	Legal Land Location Structure Name Location Description	Region District Municipality	Managed By CMA Constituency	Span Types Located On Located Over	Structure Type	Usage Yr Built Yr Supstr	No. Spans Pipes Max Span Length Max Pipe Dia	Clear Rdwy Nom Length Skew	Single (t) Semi (t) Train (t)	Stru Suff Insp	Rat. % Rat. % Date	Theor VCL On Meas VCL On	Deck Height Theor VCL Over Meas VCL Over
86214 -1	NW SEC 26 TWP 71 RGE 6 W6M	PEACE REGION GRANDE PRAIRIE GRANDE PRAIRIE	GRANDE PRAIRIE UNDEFINED CMA GRANDE PRAIRIE	SSA PEDESTRIAN TRAIL,TRAIL-PED BEAR CREEK (WATERCRS-ST)	MAJOR BRIDGE	FB 1991 1991	1 37.0	3.1 37.0			61.1 51.1 27-05-2023		
	PEDESTRIAN TRAIL BRIDGE OVER BEAR CREEK IN GRANDE PRAIRIE	PEACE REGION GRANDE PRAIRIE GRANDE PRAIRIE	GRANDE PRAIRIE UNDEFINED CMA GRANDE PRAIRIE	SSA PEDESTRIAN TRAIL,TRAIL-PED BEAR CREEK (WATERCRS-ST)	MAJOR BRIDGE	FB 1991 1991	1 30.8	3.1 30.8			50.0 43.0 27-05-2023		
86215 -1	SW SEC 26 TWP 71 RGE 6 W6M	PEACE REGION GRANDE PRAIRIE GRANDE PRAIRIE	GRANDE PRAIRIE UNDEFINED CMA GRANDE PRAIRIE	SSA PEDESTRIAN TRAIL,TRAIL-PED BEAR CREEK (WATERCRS-ST)	MAJOR BRIDGE	FB 1991 1991	1 30.8	3.1 30.8			50.0 43.0 27-05-2023		
	PEDESTRIAN TRAIL BRIDGE OVER BEAR CREEK IN GRANDE PRAIRIE	PEACE REGION GRANDE PRAIRIE GRANDE PRAIRIE	GRANDE PRAIRIE UNDEFINED CMA GRANDE PRAIRIE	SSA PEDESTRIAN TRAIL,TRAIL-PED BEAR CREEK (WATERCRS-ST)	MAJOR BRIDGE	FB 1991 1991	1 30.8	2.5 30.8			61.1 51.1 27-05-2023		
86216 -1	SE SEC 26 TWP 71 RGE 6 W6M	PEACE REGION GRANDE PRAIRIE GRANDE PRAIRIE	GRANDE PRAIRIE UNDEFINED CMA GRANDE PRAIRIE	SSA PEDESTRIAN TRAIL,TRAIL-PED BEAR CREEK (WATERCRS-ST)	MAJOR BRIDGE	FB 1991 1991	1 30.8	3.1 30.7			61.1 52.1 27-05-2023		
	PEDESTRIAN TRAIL BRIDGE OVER BEAR CREEK IN GRANDE PRAIRIE	PEACE REGION GRANDE PRAIRIE GRANDE PRAIRIE	GRANDE PRAIRIE UNDEFINED CMA GRANDE PRAIRIE	SSA PEDESTRIAN TRAIL,TRAIL-PED BEAR CREEK (WATERCRS-ST)	MAJOR BRIDGE	FB 1991 1991	1 30.7	3.1 30.7			61.1 52.1 27-05-2023		
86217 -1	NE SEC 23 TWP 71 RGE 6 W6M	PEACE REGION GRANDE PRAIRIE GRANDE PRAIRIE	GRANDE PRAIRIE UNDEFINED CMA GRANDE PRAIRIE	DT PEDESTRIAN TRAIL,TRAIL-PED BEAR CREEK (WATERCRS-ST)	MAJOR BRIDGE	RV 1990 1990	1 28.0	1.5 28.0			50.0 50.7 27-05-2023		
	PEDESTRIAN TRAIL BRIDGE OVER BEAR CREEK IN GRANDE PRAIRIE	PEACE REGION GRANDE PRAIRIE GRANDE PRAIRIE	GRANDE PRAIRIE UNDEFINED CMA GRANDE PRAIRIE	SSA PEDESTRIAN TRAIL,TRAIL-PED BEAR CREEK (WATERCRS-ST)	MAJOR BRIDGE	FB 1991 1991	1 27.8	3.1 27.8			66.7 53.0 27-05-2023		
86219 -1	SE SEC 23 TWP 71 RGE 6 W6M	PEACE REGION GRANDE PRAIRIE GRANDE PRAIRIE	GRANDE PRAIRIE UNDEFINED CMA GRANDE PRAIRIE	SSA PEDESTRIAN TRAIL,TRAIL-PED BEAR CREEK (WATERCRS-ST)	MAJOR BRIDGE	FB 1991 1991	1 27.6	3.0 27.6			55.6 49.0 27-05-2023		
	PEDESTRIAN TRAIL BRIDGE OVER BEAR CREEK IN GRANDE PRAIRIE	PEACE REGION GRANDE PRAIRIE GRANDE PRAIRIE	GRANDE PRAIRIE UNDEFINED CMA GRANDE PRAIRIE	SSA PEDESTRIAN TRAIL,TRAIL-PED BEAR CREEK (WATERCRS-ST)	MAJOR BRIDGE	FB 1991 1991	1 21.5	3.1 21.5			50.0 44.2 27-05-2023		
86221 -1	NE SEC 14 TWP 71 RGE 6 W6M	PEACE REGION GRANDE PRAIRIE GRANDE PRAIRIE	GRANDE PRAIRIE UNDEFINED CMA GRANDE PRAIRIE	SSA PEDESTRIAN TRAIL,TRAIL-PED BEAR CREEK (WATERCRS-ST)	MAJOR BRIDGE	FB 1991 1991	1 24.6	3.1 24.6			66.7 54.0 27-05-2023		
	PEDESTRIAN TRAIL BRIDGE OVER BEAR CREEK IN GRANDE PRAIRIE	PEACE REGION GRANDE PRAIRIE GRANDE PRAIRIE	GRANDE PRAIRIE UNDEFINED CMA GRANDE PRAIRIE	PT TRAIL-PED BEAR CREEK (WATERCRS-ST)	MAJOR BRIDGE	RV 2017 2017	1 28.0	3.1 28.0			94.4 90.9 27-05-2023		
86222 -1	NE SEC 14 TWP 71 RGE 6 W6M	PEACE REGION GRANDE PRAIRIE GRANDE PRAIRIE	GRANDE PRAIRIE UNDEFINED CMA GRANDE PRAIRIE	SSA PEDESTRIAN TRAIL,TRAIL-PED BEAR CREEK (WATERCRS-ST)	MAJOR BRIDGE	FB 1991 1991	1 30.0	3.1 30.0			100.0 91.5 27-05-2023		
	PEDESTRIAN TRAIL BRIDGE OVER BEAR CREEK, IN GRANDE PRAIRIE	PEACE REGION GRANDE PRAIRIE GRANDE PRAIRIE	GRANDE PRAIRIE UNDEFINED CMA GRANDE PRAIRIE	DT PEDESTRIAN TRAIL,TRAIL-PED BEAR CREEK (WATERCRS-ST)	MAJOR BRIDGE	FB 1991 1991	4 30.0	1.5 114.0			61.1 46.5 26-05-2023		
86223 -2	NE SEC 14 TWP 71 RGE 6 W6M GRANDE PRAIRIE PEDESTRIAN TRAIL BRIDGE OVER BEAR CREEK, IN GRANDE PRAIRIE	PEACE REGION GRANDE PRAIRIE GRANDE PRAIRIE	GRANDE PRAIRIE UNDEFINED CMA GRANDE PRAIRIE	MP 986:02 C1 39.306 WATERCOURSE (WATERCRS-NI)	BRIDGE CULV	RV 1975	1 1200.0	9.9			22.2 9.3 13-04-2023		
	PEDESTRIAN TRAIL BRIDGE OVER BEAR CREEK, IN GRANDE PRAIRIE	PEACE REGION GRANDE PRAIRIE GRANDE PRAIRIE	GRANDE PRAIRIE UNDEFINED CMA GRANDE PRAIRIE	DT UTILITY CROSSING OVER BEAR CREEK BEAR RIVER (WATERCRS-ST)	MAJOR BRIDGE	RV 1957 1957	10 8.0	7.8 74.3			61.1 58.9 23-10-2008		
86224 -2	SE SEC 14 TWP 71 RGE 6 W6M GRANDE PRAIRIE PEDESTRIAN TRAIL BRIDGE OVER BEAR CREEK, IN GRANDE PRAIRIE	PEACE REGION GRANDE PRAIRIE GRANDE PRAIRIE	GRANDE PRAIRIE UNDEFINED CMA GRANDE PRAIRIE	TT UTILITY CROSSING OVER BEAR CREEK BEAR RIVER (WATERCRS-ST)	MAJOR BRIDGE	RV 1957 1957	20 6.0		115.4		66.7 61.7 29-10-2008		
	PEDESTRIAN TRAIL BRIDGE OVER BEAR CREEK, IN GRANDE PRAIRIE	PEACE REGION GRANDE PRAIRIE GRANDE PRAIRIE	GRANDE PRAIRIE UNDEFINED CMA GRANDE PRAIRIE	MP;MP:MP LOCAL ROAD WATERCOURSE (WATERCRS-NI)	BRIDGE CULV	RV 2017	3 885.0	8.0 15.0			33.3 40.6 29-09-2022		
86225 -1	NE SEC 11 TWP 71 RGE 6 W6M	PEACE REGION GRANDE PRAIRIE GRANDE PRAIRIE	GRANDE PRAIRIE UNDEFINED CMA GRANDE PRAIRIE	MP;MP:MP LOCAL ROAD WATERCOURSE (WATERCRS-NI)	BRIDGE CULV	RV 2017	3 1200.0	8.0 -10.0			44.4 54.4 29-09-2022		
	PEDESTRIAN TRAIL BRIDGE OVER BEAR CREEK IN GRANDE PRAIRIE	PEACE REGION GRANDE PRAIRIE GRANDE PRAIRIE	GRANDE PRAIRIE UNDEFINED CMA GRANDE PRAIRIE	SSF PEDESTRIAN TRAIL,TRAIL-PED BUSHE RIVER (WATERCRS-ST)	MAJOR BRIDGE	FB 2009 2009	1 35.0	3.0 35.0			100.0 72.7 21-11-2020		
86227 -1	NW SEC 35 TWP 86 RGE 17 W5M CULVERT ON TRIBUTARY TO CADOTTE RIVER ON HIGHWAY 986 NE OF P CULVERT ON TRIBUTARY TO CADOTTE RIVER ON HIGHWAY 986 NE OF PEACE RIVER	PEACE REGION PEACE RIVER CT NORTHERN SUNRISE	Alberta Transportation (AIT) CMA02 LESSER SLAVE LAKE	SSP;SSP:SSP 683:02 C1 6.912 WATERCOURSE (WATERCRS-NI)	BRIDGE CULV	RV 1988	3 2100.0	9.0			100.0 98.5 13-06-2024		
	WATERCOURSE CULVERT LOCATED ON HWY 683:02 NEAR NAMPA	PEACE REGION GRANDE PRAIRIE CT NORTHERN SUNRISE	Alberta Transportation (AIT) CMA04 PEACE RIVER	MP 88:08 C1 28.973 WATERCOURSE (WATERCRS-NI)	BRIDGE CULV	RV 2014	1 2400.0	9.8			77.8 75.3 16-07-2024		
86228 W-1	NE SEC 23 TWP 71 RGE 6 W6M	PEACE REGION GRANDE PRAIRIE GRANDE PRAIRIE	GRANDE PRAIRIE UNDEFINED CMA GRANDE PRAIRIE	DT UTILITY CROSSING OVER BEAR CREEK BEAR RIVER (WATERCRS-ST)	MAJOR BRIDGE	RV 1957 1957	10 8.0	7.8 74.3			61.1 58.9 23-10-2008		
	UTILITY CROSSING OVER BEAR CREEK IN GRANDE PRAIRIE	PEACE REGION GRANDE PRAIRIE GRANDE PRAIRIE	GRANDE PRAIRIE UNDEFINED CMA GRANDE PRAIRIE	MP;MP:MP LOCAL ROAD WATERCOURSE (WATERCRS-NI)	BRIDGE CULV	RV 2017	3 885.0	8.0 15.0			33.3 40.6 29-09-2022		
86228 E-2	NE SEC 23 TWP 71 RGE 6 W6M	PEACE REGION GRANDE PRAIRIE GRANDE PRAIRIE	GRANDE PRAIRIE UNDEFINED CMA GRANDE PRAIRIE	MP;MP:MP LOCAL ROAD WATERCOURSE (WATERCRS-NI)	BRIDGE CULV	RV 2017	3 1200.0	8.0 -10.0			44.4 54.4 29-09-2022		
	UTILITY CROSSING OVER BEAR CREEK IN GRANDE PRAIRIE	PEACE REGION GRANDE PRAIRIE GRANDE PRAIRIE	GRANDE PRAIRIE UNDEFINED CMA GRANDE PRAIRIE	SSP;SSP:SSP 683:02 C1 6.912 WATERCOURSE (WATERCRS-NI)	BRIDGE CULV	RV 1988	3 2100.0	9.0			100.0 98.5 13-06-2024		
86229 -1	SE SEC 10 TWP 84 RGE 4 W6M HINES CREEK HINES CREEK CULVERT ON LOCAL ROAD, 5 KM NE OF HINES CREEK	PEACE REGION GRANDE PRAIRIE CT CLEAR HILLS	CLEAR HILLS COUNTY UNDEFINED CMA CENTRAL PEACE-NOTLEY	MP;MP:MP LOCAL ROAD WATERCOURSE (WATERCRS-NI)	BRIDGE CULV	RV 2017	1 2400.0	9.8			77.8 75.3 16-07-2024		
	WATERCOURSE CULVERT ON LOCAL ROAD EAST OF HINES CREEK	PEACE REGION GRANDE PRAIRIE CT CLEAR HILLS	CLEAR HILLS COUNTY UNDEFINED CMA CENTRAL PEACE-NOTLEY	DT TRAIL-PED WATERCOURSE (WATERCRS-NI)	MAJOR BRIDGE	FB 2017 1991	1 12.0	1.5 12.0			66.7 78.4 27-05-2023		
86230 -1	SW SEC 14 TWP 84 RGE 4 W6M	PEACE REGION GRANDE PRAIRIE CT CLEAR HILLS	CLEAR HILLS COUNTY UNDEFINED CMA CENTRAL PEACE-NOTLEY	MP;MP:MP LOCAL ROAD WATERCOURSE (WATERCRS-NI)	BRIDGE CULV	RV 2017	3 1200.0	8.0 -10.0			44.4 54.4 29-09-2022		
	WATERCOURSE CULVERT ON LOCAL ROAD EAST OF HINES CREEK	PEACE REGION GRANDE PRAIRIE CT CLEAR HILLS	CLEAR HILLS COUNTY UNDEFINED CMA CENTRAL PEACE-NOTLEY	SSP;SSP:SSP 683:02 C1 6.912 WATERCOURSE (WATERCRS-NI)	BRIDGE CULV	RV 1988	3 2100.0	9.0			100.0 98.5 13-06-2024		
86232 -1	SE SEC 3 TWP 110 RGE 19 W5M	PEACE REGION PEACE RIVER BUSHE RIVER #207	HIGH LEVEL CMA01 PEACE RIVER	SSP;SSP:SSP 683:02 C1 6.912 WATERCOURSE (WATERCRS-NI)	BRIDGE CULV	RV 1988	3 2100.0	9.0			100.0 98.5 13-06-2024		
	PEDESTRIAN TRAIL BRIDGE OVER BUSHE RIVER EAST OF HIGH LEVEL	PEACE REGION PEACE RIVER BUSHE RIVER #207	HIGH LEVEL CMA01 PEACE RIVER	SSP;SSP:SSP 683:02 C1 6.912 WATERCOURSE (WATERCRS-NI)	BRIDGE CULV	RV 1988	3 2100.0	9.0			100.0 98.5 13-06-2024		
86233 -1	SW SEC 26 TWP 81 RGE 21 W5M NAMPA WATERCOURSE CULVERT LOCATED ON HWY 683:02 NEAR NAMPA	PEACE REGION PEACE RIVER CT NORTHERN SUNRISE	Alberta Transportation (AIT) CMA04 PEACE RIVER	MP 88:08 C1 28.973 WATERCOURSE (WATERCRS-NI)	BRIDGE CULV	RV 2014	1 2400.0	9.8			77.8 75.3 16-07-2024		
	WATERCOURSE CULVERT ON PROVINCIAL HWY 88 NEAR RED EARTH	PEACE REGION PEACE RIVER MD OPPORTUNITY	Alberta Transportation (AIT) CMA02 LESSER SLAVE LAKE	DT TRAIL-PED WATERCOURSE (WATERCRS-NI)	MAJOR BRIDGE	FB 2017 1991	1 12.0	1.5 12.0			66.7 78.4 27-05-2023		
86234 -2	NE SEC 11 TWP 87 RGE 9 W5M WATERCOURSE CULVERT ON PROVINCIAL HWY 88 NEAR RED EARTH	PEACE REGION PEACE RIVER MD OPPORTUNITY	Alberta Transportation (AIT) CMA02 LESSER SLAVE LAKE	DT TRAIL-PED WATERCOURSE (WATERCRS-NI)	MAJOR BRIDGE	FB 2017 1991	1 12.0	1.5 12.0			66.7 78.4 27-05-2023		
	WATERCOURSE CULVERT ON PROVINCIAL HWY 88 NEAR RED EARTH	PEACE REGION GRANDE PRAIRIE GRANDE PRAIRIE	GRANDE PRAIRIE UNDEFINED CMA GRANDE PRAIRIE	DT TRAIL-PED WATERCOURSE (WATERCRS-NI)	MAJOR BRIDGE	FB 2017 1991	1 12.0	1.5 12.0			66.7 78.4 27-05-2023		
86235 -2	SW SEC 11 TWP 71 RGE 6 W6M GRANDE PRAIRIE PEDESTRIAN BRIDGE ON LOCAL ROAD, 5 KM S OF GRANDE PRAIRIE	PEACE REGION GRANDE PRAIRIE GRANDE PRAIRIE	GRANDE PRAIRIE UNDEFINED CMA GRANDE PRAIRIE	DT TRAIL-PED WATERCOURSE (WATERCRS-NI)	MAJOR BRIDGE	FB 2017 1991	1 12.0	1.5 12.0			66.7 78.4 27-05-2023		
	PEDESTRIAN BRIDGE ON LOCAL ROAD, 5 KM S OF GRANDE PRAIRIE	PEACE REGION GRANDE PRAIRIE GRANDE PRAIRIE	GRANDE PRAIRIE UNDEFINED CMA GRANDE PRAIRIE	DT TRAIL-PED WATERCOURSE (WATERCRS-NI)	MAJOR BRIDGE	FB 2017 1991	1 12.0	1.5 12.0			66.7 78.4 27-05-2023		

BF	Legal Land Location Structure Name Location Description	Region District Municipality	Managed By CMA Constituency	Span Types Located On Located Over	Structure Type	Usage Yr Built Yr Supstr	No. Spans/Pipes Max Span Length Max Pipe Dia	Clear Rdwy Nom Length Skew	Single (t) Semi (t) Train (t)	Stru Suff Rat. Insp Date	% Rat. % Theor Meas	VCL On VCL On	Deck Height Theor VCL Over VCL Over
86236 -1	SW SEC 12 TWP 71 RGE 6 W6M	PEACE REGION GRANDE PRAIRIE GRANDE PRAIRIE	GRANDE PRAIRIE UNDEFINED CMA GRANDE PRAIRIE	SSF TRAIL-PED WATERCOURSE (WATERCRS-NI)	MAJOR BRIDGE	FB 2000 2000	3 18.4	1.5 30.8		50.0 72.8 27-05-2023			
	PEDESTRIAN BRIDGE ON LOCAL ROAD OVER TRIBUTARY TO BEAR RIVER IN GRANDE												
86237 -1	SE SEC 28 TWP 89 RGE 23 W5M	PEACE REGION PEACE RIVER CT NORTHERN LIGHTS	Alberta Transportation (AIT) CMA04 PEACE RIVER	MP 690:02 C1 2.516 TRIBUTARY TO ROUSSEAU CREEK	BRIDGE CULV	RV 2015	1 1800.0	10.0		77.8 83.1 04-12-2022			
	WATERCOURSE CULVERT ON HWY 690 NEAR DEADWOOD												
86238 -1	NE SEC 11 TWP 87 RGE 9 W5M	PEACE REGION PEACE RIVER MD OPPORTUNITY	M.D. OF OPPORTUNITY NO. 17 UNDEFINED CMA LESSER SLAVE LAKE	MP LOCAL ROAD WATERCOURSE (WATERCRS-NI)	BRIDGE CULV	RV 1981	1 1200.0	41.0		66.7 64.8 01-05-2017			
	WATERCOURSE CULVERT ON LOCAL ROAD NEAR RED EARTH CREEK												
86244 -1	NE SEC 21 TWP 77 RGE 19 W5M MCLENNAN	PEACE REGION PEACE RIVER MD SMOKY RIVER	Alberta Transportation (AIT) UNDEFINED CMA CENTRAL PEACE-NOTLEY	CP LOCAL ROAD WINAGAMI / GIROUXVILLE CANAL	BRIDGE CULV	IC 1985	1 1217.0	8.0		55.6 50.4 06-08-2024			
	WINAGAMI/GIROUXVILLE CANAL CULVERT ON LOCAL ROAD NEAR MCLENNAN												
86245 -1	SE SEC 4 TWP 92 RGE 23 W5M	PEACE REGION PEACE RIVER CT NORTHERN LIGHTS	COUNTY OF NORTHERN UNDEFINED CMA PEACE RIVER	MP LOCAL ROAD BACKWATER (WATERCRS-NI)	BRIDGE CULV	RV 2009	1 2200.0	9.0		88.9 91.0 09-10-2022			
	CULVERT ON LOCAL ROAD NEAR MANNING												
86246 -2	NW SEC 31 TWP 109 RGE 19 W5M HIGH LEVEL	PEACE REGION PEACE RIVER HIGH LEVEL	Alberta Transportation (AIT) CMA01 PEACE RIVER	SSP 58:06 C1 69.220 WATERCOURSE (WATERCRS-NI)	BRIDGE CULV	RV 2010	1 1828.0	12.6		88.9 79.0 19-06-2024			
	WATERCOURSE CULVERT ON HWY 58 NEAR HIGH LEVEL												
86247 -1	SE SEC 7 TWP 80 RGE 7 W6M	PEACE REGION GRANDE PRAIRIE CT SADDLE HILLS	SADDLE HILLS COUNTY UNDEFINED CMA CENTRAL PEACE-NOTLEY	MP LOCAL ROAD BLUEBERRY CREEK (WATERCRS-ST)	BRIDGE CULV	RV 2012	1 2700.0	11.0		77.8 82.3 04-10-2022			
	BLUEBERRY CREEK CULVERT ON FARM ACCESS CROSSING NEAR BLUEBERRY MOUNTAIN												
86248 -1	NW SEC 8 TWP 80 RGE 7 W6M	PEACE REGION GRANDE PRAIRIE CT SADDLE HILLS	SADDLE HILLS COUNTY UNDEFINED CMA CENTRAL PEACE-NOTLEY	MP LOCAL ROAD BLUEBERRY CREEK (WATERCRS-ST)	BRIDGE CULV	RV 2010	1 2700.0	12.0		88.9 90.0 02-06-2020			
	BLUEBERRY CREEK CULVERT ON FARM ACCESS CROSSING NEAR BLUEBERRY MOUNTAIN												
86251 -1	SW SEC 18 TWP 80 RGE 7 W6M BLUDBERRY MT.	PEACE REGION GRANDE PRAIRIE CT SADDLE HILLS	Alberta Transportation (AIT) CMA05 CENTRAL PEACE-NOTLEY	MP 680:02 C1 6.525 BLUEBERRY CREEK (WATERCRS-ST)	BRIDGE CULV	RV 2013	1 2400.0	11.0		88.9 87.0 19-11-2021			
	BLUEBERRY CREEK CULVERT ON FARM ACCESS CROSSING NEAR BLUEBERRY MOUNTAIN												
86253 -2	SE SEC 5 TWP 64 RGE 10 W5M WATERCOURSE CULVERT ON HWY 32, 25 KM S OF SWAN HILLS	PEACE REGION PEACE RIVER CT BIG LAKES	Alberta Transportation (AIT) CMA06 ATHABASCA-BARRHEAD-	SSP;SSP 32:12 C1 43.237 WATERCOURSE (WATERCRS-NI)	BRIDGE CULV	RV 2016	2 1829.0	8.8		77.8 62.3 10-10-2023			
	WATERCOURSE CULVERT ON HWY 32, 25 KM S OF SWAN HILLS												
86254 -2	SW SEC 26 TWP 64 RGE 10 W5M WATERCOURSE CULVERT ON HWY 32, 17 KM S OF SWAN HILLS	PEACE REGION PEACE RIVER CT BIG LAKES	Alberta Transportation (AIT) CMA06 ATHABASCA-BARRHEAD-	SSP;SSP;SSP 32:12 C1 51.249 WATERCOURSE (WATERCRS-NI)	BRIDGE CULV	RV 2016	3 1829.0	9.0		77.8 64.4 10-10-2023			
	WATERCOURSE CULVERT ON HWY 32, 17 KM S OF SWAN HILLS												
86255 -1	NE SEC 14 TWP 83 RGE 21 W5M	PEACE REGION PEACE RIVER CT NORTHERN SUNRISE	Alberta Transportation (AIT) CMA04 PEACE RIVER	MP 688:02 C1 0.081 WATERCOURSE (WATERCRS-NI)	BRIDGE CULV	RV 2012	1 2200.0	26.0		88.9 85.0 03-01-2024			
	WATERCOURSE CULVERT ON HWY 688 SOUTH OF PEACE RIVER												
86256 -1	SE SEC 24 TWP 83 RGE 21 W5M	PEACE REGION PEACE RIVER CT NORTHERN SUNRISE	Alberta Transportation (AIT) CMA04 PEACE RIVER	SP 688:02 C1 2.072 PATs CREEK (WATERCRS-ST)	BRIDGE CULV	RV 2012	1 4300.0	11.0		88.9 85.4 03-01-2024			
	CULVERT OVER PATS CREEK ON HWY 688 SOUTH OF PEACE RIVER												
86257 -2	SE SEC 33 TWP 67 RGE 9 W5M SWAN HILLS	PEACE REGION PEACE RIVER CT BIG LAKES	Alberta Transportation (AIT) CMA06 ATHABASCA-BARRHEAD-	SSP;MP 33:12 C1 17.849 WATERCOURSE (WATERCRS-NI)	BRIDGE CULV	RV 2024	2 2134.0	11.3		100.0 83.8 19-06-2024			
	WATERCOURSE CULVERT ON HWY 33, 18 KM NE OF SWAN HILLS												
86258 -1	SE SEC 4 TWP 68 RGE 9 W5M SWAN HILLS	PEACE REGION PEACE RIVER CT BIG LAKES	Alberta Transportation (AIT) CMA06 LESSER SLAVE LAKE	SP;MP;SP 33:12 C1 19.798 WATERCOURSE (WATERCRS-NI)	BRIDGE CULV	RV 1968	3 1220.0	11.4		44.4 37.8 12-10-2023			
	WATERCOURSE CULVERT LOCATED ON HWY 33 NORTH OF SWAN HILLS												
86259 -1	NE SEC 14 TWP 89 RGE 22 W5M	PEACE REGION PEACE RIVER CT NORTHERN LIGHTS	COUNTY OF NORTHERN UNDEFINED CMA PEACE RIVER	MP;MP LOCAL ROAD WATERCOURSE (WATERCRS-NI)	BRIDGE CULV	RV 2009	2 1200.0	8.0		55.6 64.8 08-10-2022			
	DEADWOOD DRAINAGE CREEK CULVERT ON LOCAL ROAD NEAR DEADWOOD												
86260 -1	SW SEC 35 TWP 89 RGE 22 W5M	PEACE REGION PEACE RIVER CT NORTHERN LIGHTS	COUNTY OF NORTHERN UNDEFINED CMA PEACE RIVER	MP;MP LOCAL ROAD WATERCOURSE (WATERCRS-NI)	BRIDGE CULV	RV 2009	2 1200.0	8.0		55.6 65.5 05-05-2020			
	DEADWOOD DRAINAGE CREEK CULVERT ON LOCAL ROAD NEAR DEADWOOD												
86261 -1	NW SEC 3 TWP 71 RGE 25 W5M CLARKSON CREEK CULVERT OVER SERVICE ROAD NEAR CROOKED CREEK	PEACE REGION GRANDE PRAIRIE MD GREENVIEW	M.D. OF GREENVIEW NO. 16 CMA03 CENTRAL PEACE-NOTLEY	MP HIGHWAY 43:06 SERVICE ROAD TRIBUTARY TO CORNWALL CREEK	BRIDGE CULV	RV 2015	1 2400.0	8.0		88.9 80.2 08-07-2022			
	CLARKSON CREEK CULVERT OVER SERVICE ROAD NEAR CROOKED CREEK												
86262 -1	SW SEC 36 TWP 71 RGE 7 W6M HERMIT LAKE OUTFALL CULVERT ON LOCAL ROAD NEAR GRANDE PRAIRI	PEACE REGION GRANDE PRAIRIE GRANDE PRAIRIE	GRANDE PRAIRIE UNDEFINED CMA GRANDE PRAIRIE	MP LOCAL ROAD WATERCOURSE (WATERCRS-NI)	BRIDGE CULV	RV 2019	1 2000.0	11.6		77.8 77.2 10-09-2024			
	HERMIT LAKE OUTFALL CULVERT ON LOCAL ROAD NEAR GRANDE PRAIRIE												
86264 -1	SW SEC 15 TWP 57 RGE 5 W6M GRANDE CACHE	PEACE REGION GRANDE PRAIRIE MD GREENVIEW	Alberta Transportation (AIT) CMA05 WEST YELLOWHEAD	MP 40:32 C1 48.242 WATERCOURSE (WATERCRS-NI)	BRIDGE CULV	RV 2010	1 2400.0	13.0		77.8 69.2 15-11-2024			
	WATERCOURSE CULVERT ON HWY 40, 29 KM E OF GRANDE CACHE												
86265 -2	NW SEC 24 TWP 79 RGE 5 W6M RYCROFT	PEACE REGION GRANDE PRAIRIE MD SPIRIT RIVER	Alberta Transportation (AIT) CMA05 CENTRAL PEACE-NOTLEY	MP 2:68 C1 21.280 WATERCOURSE (WATERCRS-NI)	BRIDGE CULV	RV 2018	1 2200.0	12.3		88.9 90.3 30-01-2024			
	WATERCOURSE CULVERT ON HWY 2, 14 KM NE OF RYCROFT												

		<div>Transportation Infrastructure Management System</div> <div>Bridge Structures Report</div> <div>All 'IN SERVICE' Structures - Sorted By: File Number</div>										2025/03/06	
												Page 768 of 772	
BF	Legal Land Location Structure Name Location Description	Region District Municipality	Managed By CMA Constituency	Span Types Located On Located Over	Structure Type	Usage Yr Built Yr Supstr	No. Spans Pipes Max Span Length Max Pipe Dia	Clear Rdwy Nom Length Skew	Single (t) Semi (t) Train (t)	Stru Suff Insp	Rat. % Rat. % Date	Theor VCL On Meas VCL On	Deck Height Theor VCL Over Meas VCL Over
86266 -2	NE SEC 9 TWP 67 RGE 9 W5M SWAN HILLS WATERCOURSE CULVERT ON HWY 33 , 13 KM NE OF SWAN HILLS	PEACE REGION PEACE RIVER CT BIG LAKES	Alberta Transportation (AIT) CMA06 ATHABASCA-BARRHEAD-	SP 33:12 C1 12.239 2ND ORDER TRIBUTARY TO SWAN RIVER	BRIDGE CULV	RV 2020	1 2100.0	11.4 -8.0			88.9 82.3 10-10-2023		
86267 -2	SE SEC 13 TWP 70 RGE 24 W5M VALLEYVIEW GOOSE CREEK CULVERT ON LOCAL ROAD, 14 KM W OF VALLEYVIEW	PEACE REGION GRANDE PRAIRIE STURGEON LAKE #154	STURGEON LAKE #154 UNDEFINED CMA CENTRAL PEACE-NOTLEY	MP LOCAL ROAD GOOSE CREEK (WATERCRS-ST)	BRIDGE CULV	RV 2012	1 2700.0	8.0 13.0					
86268 -1	SE SEC 35 TWP 83 RGE 22 W5M PEACE RIVER ST. GERMAIN CREEK STRUCTURE ON LOCAL ROAD IN PEACE RIVER	PEACE REGION PEACE RIVER PEACE RIVER	PEACE RIVER UNDEFINED CMA PEACE RIVER	MP LOCAL ROAD 2ND ORDER TRIBUTARY TO PEACE RIVER	BRIDGE CULV	RV 2012	1 3000.0	9.0 20.0			100.0 92.1 21-10-2020		
86270 -1	NE SEC 1 TWP 67 RGE 11 W6M PRIVATE BRIDGE ON MUDDY CREEK RESOURCE ROAD	PEACE REGION GRANDE PRAIRIE MD GREENVIEW	M.D. OF GREENVIEW NO. 16 UNDEFINED CMA GRANDE PRAIRIE-WAPITI	WG LOCAL ROAD WATERCOURSE (WATERCRS-NI)	MAJOR BRIDGE	RV 2002 2002	1 24.0	4.9 24.0			83.3 49.9 22-09-2010		
86272 -1	NW SEC 33 TWP 67 RGE 21 W5M CULVERT ON RR 214 AND RR 213 CONNECTOR	PEACE REGION GRANDE PRAIRIE MD GREENVIEW	M.D. OF GREENVIEW NO. 16 UNDEFINED CMA CENTRAL PEACE-NOTLEY	MP LOCAL ROAD WATERCOURSE (WATERCRS-NI)	BRIDGE CULV	RV 2011	1 2000.0	13.0 -40.0			88.9 91.6 19-10-2021		
86273 -1	NW SEC 4 TWP 68 RGE 21 W5M VALLEYVIEW CULVERT ON RANGE ROAD 214	PEACE REGION GRANDE PRAIRIE MD GREENVIEW	M.D. OF GREENVIEW NO. 16 UNDEFINED CMA CENTRAL PEACE-NOTLEY	MP LOCAL ROAD WATERCOURSE (WATERCRS-NI)	BRIDGE CULV	RV 2011	1 2000.0	13.0 35.0			88.9 91.0 19-10-2021		
86274 -2	SE SEC 14 TWP 82 RGE 3 W6M FAIRVIEW WATERCOURSE CULVERT ON LOCAL ROAD, 5 KM NE OF FAIRVIEW	PEACE REGION GRANDE PRAIRIE MD FAIRVIEW	M.D. OF FAIRVIEW NO. 136 UNDEFINED CMA CENTRAL PEACE-NOTLEY	MP LOCAL ROAD WATERCOURSE (WATERCRS-NI)	BRIDGE CULV	RV 2016	1 1600.0	9.0 -32.0			55.6 79.1 16-10-2022		
86276 -2	NW SEC 11 TWP 82 RGE 3 W6M WATERCOURSE CULVERT ON LOCAL ROAD, 4 KM NE OF FAIRVIEW	PEACE REGION GRANDE PRAIRIE MD FAIRVIEW	M.D. OF FAIRVIEW NO. 136 UNDEFINED CMA CENTRAL PEACE-NOTLEY	MP LOCAL ROAD WATERCOURSE (WATERCRS-NI)	BRIDGE CULV	RV 2016	1 1600.0	9.0 42.0			55.6 79.0 16-10-2022		
86277 -2	NW SEC 29 TWP 95 RGE 20 W5M NOTIKEWIN WATERCOURSE CULVERT ON LOCAL ROAD 59 KM NORTHEAST OF MANNING	PEACE REGION PEACE RIVER CT NORTHERN LIGHTS	COUNTY OF NORTHERN UNDEFINED CMA PEACE RIVER	MP LOCAL ROAD WATERCOURSE (WATERCRS-NI)	BRIDGE CULV	RV 2013	1 2400.0	7.0 0.0			88.9 82.5 11-11-2021		
86278 -1	SE SEC 21 TWP 63 RGE 19 W5M FOX CREEK WATERCOURSE BRIDGE ON LOCAL ROAD, 9 KM N OF FOX CREEK	PEACE REGION GRANDE PRAIRIE MD GREENVIEW	Alberta Transportation (AIT) UNDEFINED CMA CENTRAL PEACE-NOTLEY	TT LOCAL ROAD TRIBUTARY TO OUTLET CREEK (WATERCRS-	STANDARD BRIDGE	RV 1984 1984	1 8.5	8.0 8.6 21.0	28.0 49.0 62.0		27.8 36.1 14-03-2022		3.3
86280 -1	NE SEC 6 TWP 83 RGE 20 W5M PEACE RIVER WATERCOURSE CULVERT ON HWY 2:60	PEACE REGION PEACE RIVER CT NORTHERN SUNRISE	Alberta Transportation (AIT) CMA04 PEACE RIVER	SSP;SSP 2:60 C1 25.530 WATERCOURSE (WATERCRS-NI)	BRIDGE CULV	RV 2011	2 760.0	11.8			88.9 85.8 13-09-2022		
86281 -2	SW SEC 7 TWP 83 RGE 20 W5M PEACE RIVER WATERCOURSE CULVERT ON HWY 2:60, 17 KM SE OF PEACE RIVER	PEACE REGION PEACE RIVER CT NORTHERN SUNRISE	Alberta Transportation (AIT) CMA04 PEACE RIVER	CPP;SSP 2:60 C1 26.955 WATERCOURSE (WATERCRS-NI)	BRIDGE CULV	RV 2024	2 1524.0				100.0 88.8 27-11-2024		
86282 ZN-1	NW SEC 23 TWP 71 RGE 6 W6M 108 STREET (NBL) 150m SOUTH OF THE JCT OF 43:03 AND HWY 40 (NBL)	PEACE REGION GRANDE PRAIRIE GRANDE PRAIRIE	GRANDE PRAIRIE UNDEFINED CMA GRANDE PRAIRIE	40:43 R1 4.706 40:43 R1 4.706	TUBE STRUCTURE	2000					88.9 29-05-2020		
86283 -2	NW SEC 27 TWP 75 RGE 5 W6M WATERCOURSE CULVERT ON LOCAL ROAD, 12 KM SE OF WOKING	PEACE REGION GRANDE PRAIRIE CT SADDLE HILLS	SADDLE HILLS COUNTY UNDEFINED CMA CENTRAL PEACE-NOTLEY	SP LOCAL ROAD WATERCOURSE (WATERCRS-NI)	BRIDGE CULV	RV 2014	1 3360.0	8.0 15.0			100.0 87.6 02-06-2020		
86284 -1	NE SEC 8 TWP 79 RGE 12 W6M BAY TREE WATERCOURSE CULVERT LOCATED ON HWY 49:02	PEACE REGION GRANDE PRAIRIE CT SADDLE HILLS	Alberta Transportation (AIT) CMA05 CENTRAL PEACE-NOTLEY	MP;MP;SSP 49:02 C1 12.537 WATERCOURSE (WATERCRS-NI)	BRIDGE CULV	RV 2011	3 900.0	10.5			66.7 58.9 25-11-2023		
86286 -1	NW SEC 35 TWP 79 RGE 22 W5M JEAN COTE WATERCOURSE CULVERT ON HWY 744:04	PEACE REGION PEACE RIVER MD SMOKY RIVER	Alberta Transportation (AIT) CMA03 CENTRAL PEACE-NOTLEY	MP;MP 744:04 C1 19.043 WATERCOURSE (WATERCRS-NI)	BRIDGE CULV	RV 1981	2 1200.0				66.7 68.5 16-02-2024		
86288 -1	NW SEC 10 TWP 79 RGE 12 W6M BAY TREE WATERCOURSE CULVERT ON HWY 49:02, C1, 15.392	PEACE REGION GRANDE PRAIRIE CT SADDLE HILLS	Alberta Transportation (AIT) CMA05 CENTRAL PEACE-NOTLEY	SSP;SSP;SSP 49:02 C1 15.452 WATERCOURSE (WATERCRS-NI)	BRIDGE CULV	RV 1976	3 900.0	10.2			66.7 58.8 25-11-2023		
86289 -1	SE SEC 1 TWP 69 RGE 21 W5M VALLEYVIEW WATERCOURSE CULVERT ON LOCAL ROAD NEAR VALLEYVIEW	PEACE REGION GRANDE PRAIRIE MD GREENVIEW	M.D. OF GREENVIEW NO. 16 UNDEFINED CMA CENTRAL PEACE-NOTLEY	MP LOCAL ROAD WATERCOURSE (WATERCRS-NI)	BRIDGE CULV	RV 2011	1 2000.0	8.0 0.0			88.9 89.4 19-10-2021		
86292 -1	NE SEC 11 TWP 70 RGE 8 W6M Wembly PIPESTONE PARK BRIDGE ON LOCAL ROAD NEAR WEMBLEY	PEACE REGION GRANDE PRAIRIE CT GRANDE PRAIRIE	COUNTY OF GRANDE PRAIRIE UNDEFINED CMA GRANDE PRAIRIE-WAPITI	WG LOCAL ROAD PIPESTONE CREEK (WATERCRS-ST)	MAJOR BRIDGE	RV 2012 2012	1 30.5	4.0 30.5			88.9 64.0 21-05-2023		
86293 -1	NE SEC 11 TWP 70 RGE 8 W6M ROY BICKELL BRIDGE PIPESTONE PARK PEDESTRIAN BRIDGE ON LOCAL ROAD NEAR WEMBLEY	PEACE REGION GRANDE PRAIRIE CT GRANDE PRAIRIE	COUNTY OF GRANDE PRAIRIE UNDEFINED CMA GRANDE PRAIRIE-WAPITI	WG LOCAL ROAD,TRAIL-PED PIPESTONE CREEK (WATERCRS-ST)	MAJOR BRIDGE	FB 2012 2012	1 30.5	1.9 30.5			88.9 62.7 21-05-2023		
86294 -1	SE SEC 3 TWP 77 RGE 21 W5M FALHER WATERCOURSE CULVERT ON LOCAL ROAD, 10 KM S OF FALHER	PEACE REGION PEACE RIVER MD SMOKY RIVER	M.D. OF SMOKY RIVER NO. UNDEFINED CMA CENTRAL PEACE-NOTLEY	MP LOCAL ROAD TRIBUTARY TO PEAVINE CREEK (WATERCRS-	BRIDGE CULV	SD 2016	1 2400.0	8.0 30.0			100.0 98.8 23-10-2022		

<div><div>Alberta</div><div>Transportation</div></div>		<div>Transportation Infrastructure Management System</div> <div>Bridge Structures Report</div> <div>All 'IN SERVICE' Structures - Sorted By: File Number</div>										2025/03/06	
												Page 769 of 772	
BF	Legal Land Location Structure Name Location Description	Region District Municipality	Managed By CMA Constituency	Span Types Located On Located Over	Structure Type	Usage Yr Built Yr Supstr	No. Spans Pipes Max Span Length Max Pipe Dia	Clear Rdwy Nom Length Skew	Single (t) Semi (t) Train (t)	Stru Suff Insp	Rat. % Rat. % Date	Theor VCL On Meas VCL On	Deck Height Theor VCL Over Meas VCL Over
86295 -1	SW SEC 10 TWP 77 RGE 21 W5M FALHER WATERCOURSE CULVERT ON LOCAL ROAD, 8 KM S OF FALHER	PEACE REGION PEACE RIVER MD SMOKY RIVER	M.D. OF SMOKY RIVER NO. UNDEFINED CMA CENTRAL PEACE-NOTLEY	MP;MP LOCAL ROAD TRIBUTARY TO PEAVINE CREEK (WATERCRS-	BRIDGE CULV	SD 2016	2 2200.0	8.0 -30.0			100.0 94.9 23-10-2022		
86296 -1	SW SEC 15 TWP 71 RGE 26 W5M WATERCOURSE CULVERT ON LOCAL ROAD SOUTH OF DEBOLT WATERCOURSE CULVERT ON LOCAL ROAD SOUTH OF DEBOLT	PEACE REGION GRANDE PRAIRIE MD GREENVIEW	M.D. OF GREENVIEW NO. 16 UNDEFINED CMA CENTRAL PEACE-NOTLEY	MP LOCAL ROAD WATERCOURSE (WATERCRS-NI)	BRIDGE CULV	RV 1971	1 1500.0	8.0 -48.0			44.4 48.2 29-06-2023		
86297 -1	SW SEC 2 TWP 77 RGE 21 W5M FALHER WATERCOURSE CULVERT ON LOCAL ROAD, 11 KM S OF FALHER	PEACE REGION PEACE RIVER MD SMOKY RIVER	M.D. OF SMOKY RIVER NO. UNDEFINED CMA CENTRAL PEACE-NOTLEY	MP;MP LOCAL ROAD TRIBUTARY TO PEAVINE CREEK (WATERCRS-	BRIDGE CULV	SD 2016	2 1600.0	8.0 -45.0			100.0 98.7 23-10-2022		
86298 -2	NE SEC 31 TWP 74 RGE 19 W5M HIGH PRAIRIE WATERCOURSE CULVERT ON HWY 2A, 27 KM W OF HIGH PRAIRIE	PEACE REGION PEACE RIVER MD SMOKY RIVER	Alberta Transportation (AIT) CMA06 CENTRAL PEACE-NOTLEY	SSP;SSP 2A:54 C1 12.397 TRIBUTARY TO MCLEANS CREEK	BRIDGE CULV	RV 2020	2 1800.0	9.0 -15.0			88.9 82.5 13-06-2024		
86303 -2	SW SEC 34 TWP 78 RGE 8 W5M SLAVE LAKE WATERCOURSE CULVERT ON HWY 88, 72 KM NW OF SLAVE LAKE	PEACE REGION PEACE RIVER CT NORTHERN SUNRISE	Alberta Transportation (AIT) CMA06 LESSER SLAVE LAKE	SSP 88:04 C1 36.068 WATERCOURSE (WATERCRS-NI)	BRIDGE CULV	RV 2022	1 1800.0	9.0			55.6 65.8 13-04-2023		
86305 -1	SE SEC 20 TWP 93 RGE 7 W5M RED EARTH CREEK LOON RIVER BRIDGE ON LOCAL ROAD, 64 KM N OF RED EARTH CREEK	PEACE REGION PEACE RIVER CT NORTHERN SUNRISE	Unknown Private Organization or UNDEFINED CMA LESSER SLAVE LAKE	SSB LOCAL ROAD LOON RIVER (WATERCRS-ST)	MAJOR BRIDGE	RV 2016 2016	1 61.0	3.9 61.0 0.0			55.6 53.5 29-06-2022		
86306 -1	SE SEC 20 TWP 93 RGE 7 W5M TRIANGLE CLAYDONS CREEK CULVERT ON LOCAL ROAD, 26 KM SW OF TRIANGLE	PEACE REGION PEACE RIVER CT NORTHERN SUNRISE	M.D. OF SMOKY RIVER NO. UNDEFINED CMA LESSER SLAVE LAKE	MP;MP;MP LOCAL ROAD TRIBUTARY TO LITTLE SMOKY RIVER	BRIDGE CULV	RV 2015	3 1200.0	8.0 15.0			88.9 86.3 25-10-2024		
86307 -1	SW SEC 23 TWP 83 RGE 21 W5M PEACE RIVER WATERCOURSE CULVERT ON LOCAL ROAD, 7 KM SE OF PEACE RIVER	PEACE REGION PEACE RIVER CT NORTHERN SUNRISE	NORTHERN SUNRISE UNDEFINED CMA PEACE RIVER	MP LOCAL ROAD TRIBUTARY TO PATS CREEK (WATERCRS-ST)	BRIDGE CULV	RV 1970	1 1219.0	15.0 0.0			33.3 49.9 06-10-2022		
86309 -1	SW SEC 23 TWP 83 RGE 21 W5M ST. ISIDORE WATERCOURSE BRIDGE ON PEDESTRIAN TRIAL, 8 KM W OF ST. ISIDORE	PEACE REGION PEACE RIVER CT NORTHERN SUNRISE	NORTHERN SUNRISE UNDEFINED CMA PEACE RIVER	PJ TRAIL-PED TRIBUTARY TO PATS CREEK (WATERCRS-ST)	MAJOR BRIDGE	FB 2017 2017	1 18.0	2.4 18.0			100.0 96.5 10-11-2017		
86310 -1	SW SEC 30 TWP 101 RGE 17 W5M LA CRETE WATERCOURSE BRIDGE ON LOCAL ROAD, 66 KM SW OF LA CRETE	PEACE REGION PEACE RIVER CT MACKENZIE	MACKENZIE COUNTY UNDEFINED CMA PEACE RIVER	WG LOCAL ROAD STEEPHILL CREEK (WATERCRS-ST)	MAJOR BRIDGE	RV 2018 2018	1 36.6	9.0 36.6	28.0 49.0 62.0		83.3 68.1 29-06-2023		6.1
86312 -1	NW SEC 24 TWP 91 RGE 22 W5M MANNING DRAINAGE DITCH CULVERT LOCATED ON LOCAL ROAD, 14 KM SE OF MANNING	PEACE REGION PEACE RIVER CT NORTHERN LIGHTS	COUNTY OF NORTHERN UNDEFINED CMA PEACE RIVER	MP LOCAL ROAD DRAINAGE DIT (WATERCRS-NI)	BRIDGE CULV	SD 2019	1 2200.0	7.0			100.0 93.1 05-05-2020		
86314 -1	SW SEC 35 TWP 68 RGE 25 W5M VALLEYVIEW WATERCOURSE BRIDGE ON LOCAL ROAD, 48 KM SW OF VALLEYVIEW	PEACE REGION GRANDE PRAIRIE MD GREENVIEW	Unknown Private Organization or UNDEFINED CMA CENTRAL PEACE-NOTLEY	TT LOCAL ROAD SPRING CREEK (WATERCRS-ST)	STANDARD BRIDGE	RV 1965 1965	1 20.0	7.3 20.0					
86315 -1	NW SEC 34 TWP 68 RGE 25 W5M VALLEYVIEW WATERCOURSE BRIDGE ON LOCAL ROAD, 49 KM SW OF VALLEYVIEW	PEACE REGION GRANDE PRAIRIE MD GREENVIEW	Unknown Private Organization or UNDEFINED CMA CENTRAL PEACE-NOTLEY	TT LOCAL ROAD SPRING CREEK (WATERCRS-ST)	STANDARD BRIDGE	RV 1965 1965	1 20.0	20.0					
86316 -1	NW SEC 36 TWP 73 RGE 4 W6M WEBSTER WATERCOURSE BRIDGE ON LOCAL ROAD, 20 KM SE OF WEBSTER	PEACE REGION GRANDE PRAIRIE CT GRANDE PRAIRIE	COUNTY OF GRANDE PRAIRIE UNDEFINED CMA GRANDE PRAIRIE-WAPITI	TT LOCAL ROAD 2ND ORDER TRIBUTARY TO KLESKUN CREEK	STANDARD BRIDGE	RV 1970 1970	1 5.5	20.0 5.5					
86317 -1	NE SEC 13 TWP 71 RGE 26 W5M Deep Creek WATERCOURSE CULVERT ON LOCAL ROAD, 2 KM E OF RIDGE VALLEY	PEACE REGION GRANDE PRAIRIE MD GREENVIEW	M.D. OF GREENVIEW NO. 16 UNDEFINED CMA CENTRAL PEACE-NOTLEY	MP LOCAL ROAD 2ND ORDER TRIBUTARY TO CORNWALL	BRIDGE CULV	RV 2013	1 2000.0	10.0 0.0			88.9 86.6 21-11-2024		
86318 -1	NE SEC 13 TWP 71 RGE 26 W5M RIDGE VALLEY WATERCOURSE CULVERT ON LOCAL ROAD, 3 KM E OF RIDGE VALLEY	PEACE REGION GRANDE PRAIRIE MD GREENVIEW	M.D. OF GREENVIEW NO. 16 UNDEFINED CMA CENTRAL PEACE-NOTLEY	MP LOCAL ROAD 2ND ORDER TRIBUTARY TO CORNWALL	BRIDGE CULV	RV 2013	1 1800.0	11.0 -10.0			88.9 91.7 21-11-2024		
86319 -1	SW SEC 19 TWP 71 RGE 25 W5M RIDGE VALLEY WATERCOURSE CULVERT ON LOCAL ROAD, 4 KM E OF RIDGE VALLEY	PEACE REGION GRANDE PRAIRIE MD GREENVIEW	M.D. OF GREENVIEW NO. 16 UNDEFINED CMA CENTRAL PEACE-NOTLEY	MP LOCAL ROAD 2ND ORDER TRIBUTARY TO CORNWALL	BRIDGE CULV	RV 2013	1 1800.0	10.0 45.0			88.9 90.5 21-11-2024		
86320 -1	SW SEC 19 TWP 71 RGE 25 W5M RIDGE VALLEY WATERCOURSE CULVERT ON LOCAL ROAD, 4 KM E OF RIDGE VALLEY	PEACE REGION GRANDE PRAIRIE MD GREENVIEW	M.D. OF GREENVIEW NO. 16 UNDEFINED CMA CENTRAL PEACE-NOTLEY	MP LOCAL ROAD 2ND ORDER TRIBUTARY TO CORNWALL	BRIDGE CULV	RV 2013	1 2000.0	10.0 8.0			77.8 81.7 21-11-2024		
86322 -1	SE SEC 4 TWP 80 RGE 7 W6M SPIRIT RIVER WATERCOURSE CULVERT ON LOAD ROAD, 26 KM NW OF SPIRIT RIVER	PEACE REGION GRANDE PRAIRIE CT SADDLE HILLS	SADDLE HILLS COUNTY UNDEFINED CMA CENTRAL PEACE-NOTLEY	MP LOCAL ROAD 2ND ORDER TRIBUTARY TO KSITUAN RIVER	BRIDGE CULV	RV 2019	1 3000.0	8.0 0.0			100.0 99.4 23-08-2019		
86323 -1	NW SEC 35 TWP 76 RGE 7 W6M WOKING WATERCOURSE CULVERT ON LOCAL ROAD, 17 KM NW OF WOKING	PEACE REGION GRANDE PRAIRIE CT SADDLE HILLS	SADDLE HILLS COUNTY UNDEFINED CMA CENTRAL PEACE-NOTLEY	MP LOCAL ROAD TRIBUTARY TO SADDLE BURNT RIVER	BRIDGE CULV	RV 2019	1 2700.0	0.0			100.0 98.7 21-07-2020		
86324 -1	SE SEC 6 TWP 82 RGE 21 W5M MARIE REINE WATERCOURSE CULVERT ON LOCAL ROAD, 1 KM E OF MARIE REINE	PEACE REGION PEACE RIVER CT NORTHERN SUNRISE	NORTHERN SUNRISE UNDEFINED CMA PEACE RIVER	MP;MP;MP LOCAL ROAD WATERCOURSE (WATERCRS-NI)	BRIDGE CULV	RV 2015	3 1400.0	8.0 0.0			100.0 93.7 07-08-2020		

		<div>Transportation Infrastructure Management System</div> <div>Bridge Structures Report</div> <div>All 'IN SERVICE' Structures - Sorted By: File Number</div>										2025/03/06	
												Page 770 of 772	
BF	Legal Land Location Structure Name Location Description	Region District Municipality	Managed By CMA Constituency	Span Types Located On Located Over	Structure Type	Usage Yr Built Yr Supstr	No. Spans Pipes Max Span Length Max Pipe Dia	Clear Rdwy Nom Length Skew	Single (t) Semi (t) Train (t)	Stru Suff Insp	Rat. % Rat. % Date	Theor VCL On Meas VCL On	Deck Height Theor VCL Over Meas VCL Over
86325 -1	NW SEC 6 TWP 82 RGE 21 W5M MARIE REINE WATERCOURSE CULVERT ON LOCAL ROAD, 2 KM NE OF MARIE REINE	PEACE REGION PEACE RIVER CT NORTHERN SUNRISE	NORTHERN SUNRISE UNDEFINED CMA PEACE RIVER	MP;MP;MP LOCAL ROAD WATERCOURSE (WATERCRS-NI)	BRIDGE CULV	RV 2015	3 1400.0	6.0 0.0			100.0 76.4 07-08-2020		
86326 -1	SW SEC 7 TWP 82 RGE 21 W5M MARIE REINE WATERCOURSE CULVERT ON HWY 744, 2 KM N OF MARIE REINE	PEACE REGION PEACE RIVER CT NORTHERN SUNRISE	Alberta Transportation (AIT) CMA04 PEACE RIVER	SSP;SSP;SSP 744:04 C1 43.322 WATERCOURSE (WATERCRS-NI)	BRIDGE CULV	RV 2015	3 1337.0	8.0 -57.0			88.9 86.1 12-04-2023		
86327 -1	SW SEC 10 TWP 82 RGE 22 W5M MARIE REINE WATERCOURSE CULVERT ON LOCAL ROAD, 8 KM NW OF MARIE REINE	PEACE REGION PEACE RIVER CT NORTHERN SUNRISE	NORTHERN SUNRISE UNDEFINED CMA PEACE RIVER	MP;MP;MP LOCAL ROAD WATERCOURSE (WATERCRS-NI)	BRIDGE CULV	RV 2015	3 1200.0	9.0 0.0			100.0 88.3 07-08-2020		
86328 -1	SW SEC 6 TWP 83 RGE 20 W5M ST. ISIDORE WATERCOURSE CULVERT ON LOCAL ROAD, 9 KM SW OF ST. ISIDORE	PEACE REGION PEACE RIVER CT NORTHERN SUNRISE	NORTHERN SUNRISE UNDEFINED CMA PEACE RIVER	MP;MP LOCAL ROAD WATERCOURSE (WATERCRS-NI)	BRIDGE CULV	RV 2015	2 1200.0	8.0 20.0			100.0 95.5 05-08-2020		
86329 -1	SW SEC 6 TWP 83 RGE 20 W5M ST. ISIDORE WATERCOURSE CULVERT ON LOCAL ROAD, 9 KM SW OF ST. ISIDORE	PEACE REGION PEACE RIVER CT NORTHERN SUNRISE	NORTHERN SUNRISE UNDEFINED CMA PEACE RIVER	MP;MP LOCAL ROAD WATERCOURSE (WATERCRS-NI)	BRIDGE CULV	RV 2015	2 1200.0	12.0 0.0			88.9 94.2 05-08-2020		
86330 -1	SE SEC 1 TWP 83 RGE 21 W5M ST. ISIDORE WATERCOURSE CULVERT ON LOCAL ROAD, 9 KM SW OF ST. ISIDORE	PEACE REGION PEACE RIVER CT NORTHERN SUNRISE	NORTHERN SUNRISE UNDEFINED CMA PEACE RIVER	MP;MP LOCAL ROAD WATERCOURSE (WATERCRS-NI)	BRIDGE CULV	RV 2015	2 1800.0	8.0 42.0			100.0 99.3 05-08-2020		
86331 -1	SW SEC 1 TWP 83 RGE 21 W5M ST. ISIDORE WATERCOURSE CULVERT ON LOCAL ROAD, 11 KM SW OF ST. ISIDORE	PEACE REGION PEACE RIVER CT NORTHERN SUNRISE	NORTHERN SUNRISE UNDEFINED CMA PEACE RIVER	MP;MP LOCAL ROAD WATERCOURSE (WATERCRS-NI)	BRIDGE CULV	RV 2015	2 1500.0	8.5 10.0			88.9 84.8 05-08-2020		
86332 -1	NE SEC 34 TWP 82 RGE 21 W5M ST. ISIDORE WATERCOURSE CULVERT ON LOCAL ROAD, 10 KM SW OF ST. ISIDORE	PEACE REGION PEACE RIVER CT NORTHERN SUNRISE	NORTHERN SUNRISE UNDEFINED CMA PEACE RIVER	MP LOCAL ROAD WATERCOURSE (WATERCRS-NI)	BRIDGE CULV	RV 2015	1 2000.0	8.0 24.0			100.0 91.7 05-08-2020		
86333 -1	NW SEC 35 TWP 82 RGE 21 W5M ST. ISIDORE WATERCOURSE CULVERT ON LOCAL ROAD, 10 KM SW OF ST. ISIDORE	PEACE REGION PEACE RIVER CT NORTHERN SUNRISE	NORTHERN SUNRISE UNDEFINED CMA PEACE RIVER	MP;MP LOCAL ROAD WATERCOURSE (WATERCRS-NI)	BRIDGE CULV	RV 2015	2 1500.0	8.0 0.0			100.0 92.5 05-08-2020		
86334 -1	NW SEC 36 TWP 81 RGE 22 W5M MARIE REINE WATERCOURSE CULVERT ON LOCAL ROAD, 2 KM W OF MARIE REINE	PEACE REGION PEACE RIVER CT NORTHERN SUNRISE	NORTHERN SUNRISE UNDEFINED CMA PEACE RIVER	MP;MP LOCAL ROAD WATERCOURSE (WATERCRS-NI)	BRIDGE CULV	RV 2015	2 1050.0	8.0 -34.0			100.0 96.8 07-08-2020		
86335 -1	SW SEC 5 TWP 82 RGE 21 W5M MARIE REINE WATERCOURSE CULVERT ON LOCAL ROAD, 2 KM E OF MARIE REINE	PEACE REGION PEACE RIVER CT NORTHERN SUNRISE	NORTHERN SUNRISE UNDEFINED CMA PEACE RIVER	MP;MP;MP LOCAL ROAD WATERCOURSE (WATERCRS-NI)	BRIDGE CULV	RV 2015	3 1200.0	7.0 0.0			44.4 64.4 07-08-2020		
86336 -1	SE SEC 3 TWP 102 RGE 17 W5M LA CRETE WATERCOURSE CULVERT ON LOCAL ROAD, 70 KM SW OF LA CRETE	PEACE REGION PEACE RIVER CT MACKENZIE	MACKENZIE COUNTY UNDEFINED CMA PEACE RIVER	SP LOCAL ROAD WATERCOURSE (WATERCRS-NI)	BRIDGE CULV	RV 2019	1 3360.0	10.0 -15.0			100.0 98.0 07-05-2020		
86337 -1	NW SEC 6 TWP 87 RGE 23 W5M DIXONVILLE WATERCOURSE CULVERT ON HWY 35, 3 KM SE OF DIXONVILLE	PEACE REGION PEACE RIVER CT NORTHERN LIGHTS	Alberta Transportation (AIT) CMA04 PEACE RIVER	SSP 35:04 C1 33.140 WATERCOURSE (WATERCRS-NI)	BRIDGE CULV	RV 2019	1 1524.0	10.2			55.6 57.9 12-04-2023		
86338 -1	SW SEC 12 TWP 83 RGE 21 W5M PEACE RIVER WATERCOURSE CULVERT ON LOCAL ROAD, 15 KM SE OF PEACE RIVER	PEACE REGION PEACE RIVER CT NORTHERN SUNRISE	NORTHERN SUNRISE UNDEFINED CMA PEACE RIVER	MP;MP LOCAL ROAD WATERCOURSE (WATERCRS-NI)	BRIDGE CULV	RV 2016	2 1800.0	8.0 -42.0			88.9 89.3 27-11-2023		
86339 -1	SE SEC 26 TWP 81 RGE 21 W5M NAMPA WATERCOURSE CULVERT ON HWY 683, 2 KM NW OF NAMPA	PEACE REGION PEACE RIVER CT NORTHERN SUNRISE	Alberta Transportation (AIT) CMA04 PEACE RIVER	SSP;SSP 683:02 C1 8.105 WATERCOURSE (WATERCRS-NI)	BRIDGE CULV	RV 2016	2 1346.0	9.0 0.0			44.4 65.1 29-06-2022		
86340 -1	SW SEC 25 TWP 81 RGE 21 W5M NAMPA WATERCOURSE CULVERT ON LOCAL ROAD, 2 KM NW OF NAMPA	PEACE REGION PEACE RIVER CT NORTHERN SUNRISE	NORTHERN SUNRISE UNDEFINED CMA PEACE RIVER	MP;MP LOCAL ROAD WATERCOURSE (WATERCRS-NI)	BRIDGE CULV	RV 2017	2 1600.0	12.0 0.0			77.8 80.5 17-10-2024		
86341 -1	SW SEC 25 TWP 81 RGE 21 W5M NAMPA WATERCOURSE CULVERT ON LOCAL ROAD, 3 KM NW OF NAMPA	PEACE REGION PEACE RIVER CT NORTHERN SUNRISE	NORTHERN SUNRISE UNDEFINED CMA PEACE RIVER	MP;MP;MP LOCAL ROAD WATERCOURSE (WATERCRS-NI)	BRIDGE CULV	RV 2017	3 1000.0	8.0 -18.0			88.9 80.1 17-10-2024		
86342 -1	NW SEC 36 TWP 82 RGE 21 W5M NAMPA WATERCOURSE CULVERT ON LOCAL ROAD, 16 KM N OF NAMPA	PEACE REGION PEACE RIVER CT NORTHERN SUNRISE	NORTHERN SUNRISE UNDEFINED CMA PEACE RIVER	MP;MP LOCAL ROAD WATERCOURSE (WATERCRS-NI)	BRIDGE CULV	RV 2016	2 1200.0	7.5 -35.0			33.3 61.2 27-11-2023		
86343 -1	SW SEC 36 TWP 82 RGE 21 W5M NAMPA WATERCOURSE CULVERT ON LOCAL ROAD, 14 KM N OF NAMPA	PEACE REGION PEACE RIVER CT NORTHERN SUNRISE	NORTHERN SUNRISE UNDEFINED CMA PEACE RIVER	MP;MP LOCAL ROAD WATERCOURSE (WATERCRS-NI)	BRIDGE CULV	RV 2016	2 1400.0	12.0 0.0			77.8 78.0 27-11-2023		
86344 -1	NW SEC 25 TWP 82 RGE 21 W5M NAMPA WATERCOURSE CULVERT ON LOCAL ROAD, 14 KM N OF NAMPA	PEACE REGION PEACE RIVER CT NORTHERN SUNRISE	NORTHERN SUNRISE UNDEFINED CMA PEACE RIVER	MP;MP LOCAL ROAD WATERCOURSE (WATERCRS-NI)	BRIDGE CULV	RV 2016	2 1200.0	12.0 0.0			77.8 75.5 27-11-2023		
86345 -1	SW SEC 25 TWP 82 RGE 21 W5M NAMPA WATERCOURSE CULVERT ON LOCAL ROAD, 13 KM N OF NAMPA	PEACE REGION PEACE RIVER CT NORTHERN SUNRISE	NORTHERN SUNRISE UNDEFINED CMA PEACE RIVER	MP;MP LOCAL ROAD WATERCOURSE (WATERCRS-NI)	BRIDGE CULV	RV 2016	2 1200.0	12.0 0.0			77.8 83.0 27-11-2023		

		Transportation Infrastructure Management System Bridge Structures Report All 'IN SERVICE' Structures - Sorted By: File Number										2025/03/06	
												Page 771 of 772	
BF	Legal Land Location Structure Name Location Description	Region District Municipality	Managed By CMA Constituency	Span Types Located On Located Over	Structure Type	Usage Yr Built Yr Supstr	No. Spans Pipes Max Span Length Max Pipe Dia	Clear Rdwy Nom Length Skew	Single (t) Semi (t) Train (t)	Stru Suff Insp	Rat. % Rat. % Date	Theor VCL On Meas VCL On	Deck Height Theor VCL Over Meas VCL Over
86346 -1	SW SEC 25 TWP 82 RGE 21 W5M NAMPA WATERCOURSE CULVERT ON LOCAL ROAD, 12 KM N OF NAMPA	PEACE REGION PEACE RIVER CT NORTHERN SUNRISE	NORTHERN SUNRISE UNDEFINED CMA PEACE RIVER	MP;MP LOCAL ROAD WATERCOURSE (WATERCRS-NI)	BRIDGE CULV	RV 2016	2 1200.0	8.0 -48.0			55.6 73.1 27-11-2023		
86347 -1	SW SEC 27 TWP 81 RGE 22 W5M MARIE REINE WATERCOURSE CULVERT ON LOCAL ROAD, 8 KM SW OF MARIE REINE	PEACE REGION PEACE RIVER CT NORTHERN SUNRISE	NORTHERN SUNRISE UNDEFINED CMA PEACE RIVER	MP;MP LOCAL ROAD WATERCOURSE (WATERCRS-NI)	BRIDGE CULV	RV 2020	2 2200.0	7.3 17.0			100.0 92.8 21-07-2020		
86348 -1	NW SEC 27 TWP 81 RGE 22 W5M MARIE REINE WATERCOURSE CULVERT ON LOCAL ROAD, 8 KM SW OF MARIE REINE	PEACE REGION PEACE RIVER CT NORTHERN SUNRISE	NORTHERN SUNRISE UNDEFINED CMA PEACE RIVER	SP LOCAL ROAD WATERCOURSE (WATERCRS-NI)	BRIDGE CULV	RV 2020	1 3670.0	7.0 -25.0			100.0 97.4 07-08-2020		
86349 -1	NE SEC 28 TWP 81 RGE 22 W5M MARIE REINE WATERCOURSE CULVERT ON LOCAL ROAD, 8 KM SW OF MARIE REINE	PEACE REGION PEACE RIVER CT NORTHERN SUNRISE	NORTHERN SUNRISE UNDEFINED CMA PEACE RIVER	SP LOCAL ROAD WATERCOURSE (WATERCRS-NI)	BRIDGE CULV	RV 2019	1 3990.0	7.5 21.0			88.9 87.5 17-10-2024		
86350 -1	NW SEC 23 TWP 83 RGE 20 W5M ST. ISIDORE PATS CREEK CULVERT ON LOCAL ROAD, 5 KM NE OF ST. ISIDORE	PEACE REGION PEACE RIVER CT NORTHERN SUNRISE	NORTHERN SUNRISE UNDEFINED CMA PEACE RIVER	MP;MP;MP LOCAL ROAD PATS CREEK (WATERCRS-ST)	BRIDGE CULV	RV 2018	3 1200.0	6.5 -30.0			88.9 80.0 16-10-2024		
86351 -1	NW SEC 23 TWP 83 RGE 21 W5M ST. ISIDORE WATERCOURSE CULVERT ON LOCAL ROAD, 9 KM W OF ST. ISIDORE	PEACE REGION PEACE RIVER CT NORTHERN SUNRISE	NORTHERN SUNRISE UNDEFINED CMA PEACE RIVER	MP LOCAL ROAD TRIBUTARY TO PATS CREEK (WATERCRS-ST)	BRIDGE CULV	RV 2018	1 2200.0	7.0 -60.0			88.9 87.6 16-10-2024		
86352 -1	SW SEC 17 TWP 74 RGE 19 W5M HIGH PRAIRIE WATERCOURSE CULVERT ON LOCAL ROAD, 27 KM W OF HIGH PRAIRIE	PEACE REGION PEACE RIVER MD SMOKY RIVER	M.D. OF SMOKY RIVER NO. UNDEFINED CMA CENTRAL PEACE-NOTLEY	MP;MP LOCAL ROAD NICHOLLS CREEK (WATERCRS-ST)	BRIDGE CULV	RV 2020	2 1400.0	6.0 33.0			88.9 79.1 25-10-2024		
86353 -1	NW SEC 8 TWP 74 RGE 19 W5M HIGH PRAIRIE WATERCOURSE CULVERT ON LOCAL ROAD, 27 KM W OF HIGH PRAIRIE	PEACE REGION PEACE RIVER MD SMOKY RIVER	M.D. OF SMOKY RIVER NO. UNDEFINED CMA CENTRAL PEACE-NOTLEY	MP;MP LOCAL ROAD NICHOLLS CREEK (WATERCRS-ST)	BRIDGE CULV	RV 2020	2 1400.0	6.0 -15.0			88.9 74.7 25-10-2024		
86354 -1	NW SEC 18 TWP 76 RGE 5 W6M WOKING WATERCOURSE BRIDGE ON LOCAL ROAD, 9 KM N OF WORKING	PEACE REGION GRANDE PRAIRIE CT SADDLE HILLS	SADDLE HILLS COUNTY CMA05 CENTRAL PEACE-NOTLEY	TT LOCAL ROAD 2ND ORDER TRIBUTARY TO BRAEBURN CK	STANDARD BRIDGE	RV 1989 1989	1 6.0	6.0 6.0			33.3 45.7 17-06-2019		
86355 -1	NW SEC 18 TWP 76 RGE 5 W6M WOKING WATERCOURSE BRIDGE ON LOCAL ROAD, 9 KM N OF WORKING	PEACE REGION GRANDE PRAIRIE CT SADDLE HILLS	SADDLE HILLS COUNTY UNDEFINED CMA CENTRAL PEACE-NOTLEY	TT LOCAL ROAD 2ND ORDER TRIBUTARY TO BRAEBURN CK	STANDARD BRIDGE	RV 1989 1989	1 6.0	6.0 6.0			22.2 42.8 17-06-2019		
86357 -1	SW SEC 7 TWP 83 RGE 20 W5M ST. ISIDORE WATERCOURSE CULVERT ON LOCAL ROAD, 11 KM SW OF ST. ISIDORE	PEACE REGION PEACE RIVER CT NORTHERN SUNRISE	NORTHERN SUNRISE UNDEFINED CMA PEACE RIVER	MP LOCAL ROAD WATERCOURSE (WATERCRS-NI)	BRIDGE CULV	RV 2019	1 1500.0	7.0 -13.0			88.9 84.2 16-10-2024		
86358 -1	NE SEC 11 TWP 85 RGE 14 W5M LITTLE BUFFALO WATERCOURSE CULVERT ON LOCAL ROAD, 14 KM S OF LITTLE BUFFALO	PEACE REGION PEACE RIVER CT NORTHERN SUNRISE	NORTHERN SUNRISE UNDEFINED CMA LESSER SLAVE LAKE	MP;MP LOCAL ROAD WATERCOURSE (WATERCRS-NI)	BRIDGE CULV	RV 2022	2 2700.0	9.0 -5.0			100.0 94.8 20-10-2022		
86359 -1	NE SEC 8 TWP 85 RGE 13 W5M LITTLE BUFFALO WATERCOURSE BRIDGE ON LOCAL ROAD, 19 KM SE OF LITTLE BUFFALO	PEACE REGION PEACE RIVER CT NORTHERN SUNRISE	NORTHERN SUNRISE UNDEFINED CMA LESSER SLAVE LAKE	SL LOCAL ROAD WATERCOURSE (WATERCRS-NI)	STANDARD BRIDGE	RV 2022 2022	1 14.0	8.9 14.0 0.0	28.0 49.0 62.0		100.0 83.1 20-10-2022		
86360 -1	NE SEC 8 TWP 85 RGE 13 W5M LITTLE BUFFALO WATERCOURSE BRIDGE ON LOCAL ROAD, 19 KM SE OF LITTLE BUFFALO	PEACE REGION PEACE RIVER CT NORTHERN SUNRISE	NORTHERN SUNRISE UNDEFINED CMA LESSER SLAVE LAKE	WG LOCAL ROAD WATERCOURSE (WATERCRS-NI)	MAJOR BRIDGE	RV 2022 2022	1 24.4	9.0 24.4 -30.0			88.9 75.1 20-10-2022		
86361 -1	SW SEC 14 TWP 83 RGE 21 W5M ST. ISIDORE WATERCOURSE CULVERT ON LOCAL ROAD, 10 KM SW OF ST. ISIDORE	PEACE REGION PEACE RIVER CT NORTHERN SUNRISE	NORTHERN SUNRISE UNDEFINED CMA PEACE RIVER	MP LOCAL ROAD WATERCOURSE (WATERCRS-NI)	BRIDGE CULV	RV 2020	1 2700.0	8.0 0.0			100.0 87.0 28-10-2020		
86363 -1	SE SEC 1 TWP 84 RGE 21 W5M ST. ISIDORE WATERCOURSE CULVERT ON LOCAL ROAD, 9 KM NW OF ST. ISIDORE	PEACE REGION PEACE RIVER CT NORTHERN SUNRISE	NORTHERN SUNRISE UNDEFINED CMA PEACE RIVER	MP LOCAL ROAD TRIBUTARY TO PEACE RIVER (WATERCRS-	BRIDGE CULV	RV 2021	1 2400.0	8.0 0.0			100.0 92.4 16-10-2021		
86365 -1	NW SEC 29 TWP 106 RGE 15 W5M LA CRETE WATERCOURSE CULVERT ON LOCAL ROAD, 9 KM NW OF LA CRETE	PEACE REGION PEACE RIVER CT MACKENZIE	MACKENZIE COUNTY UNDEFINED CMA PEACE RIVER	MP;MP LOCAL ROAD WATERCOURSE (WATERCRS-NI)	BRIDGE CULV	RV 2019	2 1200.0	6.0 0.0			22.2 13.0 15-11-2019		
86366 -1	SW SEC 14 TWP 78 RGE 21 W5M FALHER WATERCOURSE CULVERT ON LOCAL ROAD, 6 KM NE OF FALHER	PEACE REGION PEACE RIVER MD SMOKY RIVER	M.D. OF SMOKY RIVER NO. UNDEFINED CMA CENTRAL PEACE-NOTLEY	CP;CP LOCAL ROAD WATERCOURSE (WATERCRS-NI)	BRIDGE CULV	SD 2020	2 1816.0	12.0			22.2 35.4 24-10-2024		
86368 -1	SW SEC 23 TWP 78 RGE 21 W5M FALHER WATERCOURSE CULVERT ON LOCAL ROAD, 7 KM NE OF FALHER	PEACE REGION PEACE RIVER MD SMOKY RIVER	M.D. OF SMOKY RIVER NO. UNDEFINED CMA CENTRAL PEACE-NOTLEY	MP;MP LOCAL ROAD WATERCOURSE (WATERCRS-NI)	BRIDGE CULV	SD 2020	2 1200.0	8.0			77.8 71.3 21-10-2020		
86369 -1	NW SEC 14 TWP 78 RGE 21 W5M FALHER WATERCOURSE CULVERT ON LOCAL ROAD, 7 KM NE OF FALHER	PEACE REGION PEACE RIVER MD SMOKY RIVER	M.D. OF SMOKY RIVER NO. UNDEFINED CMA CENTRAL PEACE-NOTLEY	MP;MP LOCAL ROAD WATERCOURSE (WATERCRS-NI)	BRIDGE CULV	SD 2020	2 1626.0	8.0			22.2 44.1 19-10-2020		
86370 -1	SW SEC 11 TWP 78 RGE 21 W5M FALHER WATERCOURSE CULVERT ON LOCAL ROAD, 7 KM NE OF FALHER	PEACE REGION PEACE RIVER MD SMOKY RIVER	M.D. OF SMOKY RIVER NO. UNDEFINED CMA CENTRAL PEACE-NOTLEY	MP;MP LOCAL ROAD WATERCOURSE (WATERCRS-NI)	BRIDGE CULV	SD 2020	2 2200.0	8.0			77.8 71.3 19-10-2020		

BF	Legal Land Location Structure Name Location Description	Region District Municipality	Managed By CMA Constituency	Span Types Located On Located Over	Structure Type	Usage Yr Built Yr Supstr	No. Spans Pipes Max Span Length Max Pipe Dia	Clear Rdwy Nom Length Skew	Single (t) Semi (t) Train (t)	Stru Suff Insp	Rat. % Rat. % Date	Theor VCL On Meas VCL On	Deck Height Theor VCL Over Meas VCL Over
86371 -1	NW SEC 29 TWP 83 RGE 21 W5M PEACE RIVER HEART RIVER BRIDGE ON PEDESTRIAN TRAIL, IN PEACE RIVER	PEACE REGION PEACE RIVER PEACE RIVER	PEACE RIVER UNDEFINED CMA PEACE RIVER	PT TRAIL-PED HEART RIVER (WATERCRS-ST)	MAJOR BRIDGE	FB 2002 2002	1 22.0	2.4 22.0			88.9 93.4 29-10-2020		
86372 -1	SE SEC 14 TWP 75 RGE 15 W5M GROUARD MUD CREEK CULVERT ON LOCAL ROAD, 8 KM SW OF GROUARD	PEACE REGION PEACE RIVER CT BIG LAKES	BIG LAKES COUNTY UNDEFINED CMA LESSER SLAVE LAKE	MP;MP;MP;MP LOCAL ROAD MUD CREEK (WATERCRS-ST)	BRIDGE CULV	RV 1995	4 1200.0	5.5			55.6 49.2 05-10-2020		
86373 -1	NE SEC 11 TWP 57 RGE 5 W6M GRANDE CACHE WATERCOURSE CULVERT ON HWY 40, 36 KM E OF GRANDE CACHE	PEACE REGION GRANDE PRAIRIE MD GREENVIEW	Alberta Transportation (AIT) CMA05 WEST YELLOWHEAD	SSP 40:32 C1 45.459 WATERCOURSE (WATERCRS-NI)	BRIDGE CULV	RV 2021	1 1200.0						
86374 -1	SE SEC 19 TWP 56 RGE 4 W6M GRANDE CACHE WATERCOURSE CULVERT ON HWY 40, 36 KM E OF GRANDE CACHE	PEACE REGION GRANDE PRAIRIE MD GREENVIEW	Alberta Transportation (AIT) CMA05 WEST YELLOWHEAD	SSP;SSP 40:32 C1 36.572 WATERCOURSE (WATERCRS-NI)	BRIDGE CULV	RV 2021	2 1200.0	12.0 -20.0			22.2 37.4 15-11-2024		
86375 -1	NE SEC 27 TWP 71 RGE 6 W6M MASKWOTEH PARK BRIDGE BEAR RIVER BRIDGE ON PEDESTRIAN TRIAL, 2 KM SE OF GRANDE PRAIRIE	PEACE REGION GRANDE PRAIRIE GRANDE PRAIRIE	GRANDE PRAIRIE UNDEFINED CMA GRANDE PRAIRIE	SSA TRAIL-PED BEAR RIVER (WATERCRS-ST)	MAJOR BRIDGE	FB 2021 2021	1 44.3	3.0 44.3			100.0 94.8 20-06-2022		4.0
86377 -1	SW SEC 16 TWP 83 RGE 20 W5M PEACE RIVER WATERCOURSE CULVERT ON LOCAL ROAD, 23 KM SE OF PEACE RIVER	PEACE REGION PEACE RIVER CT NORTHERN SUNRISE	NORTHERN SUNRISE UNDEFINED CMA PEACE RIVER	SSP;SSP LOCAL ROAD WATERCOURSE (WATERCRS-NI)	BRIDGE CULV	RV 2021	2 1371.0	9.0 -42.0			100.0 97.2 16-10-2021		
86378 -1	SW SEC 5 TWP 80 RGE 7 W6M WOKING WATERCOURSE CULVERT ON LOCAL ROAD, 54 KM NW OF WOKING	PEACE REGION GRANDE PRAIRIE CT SADDLE HILLS	SADDLE HILLS COUNTY UNDEFINED CMA CENTRAL PEACE-NOTLEY	MP;MP;MP LOCAL ROAD 2ND ORDER TRIBUTARY TO KSITUAN RIVER	BRIDGE CULV	RV 1976	3 1500.0				22.2 44.4 16-11-2021		
86379 -1	SE SEC 3 TWP 80 RGE 7 W6M WOKING WATERCOURSE CULVERT ON LOCAL ROAD, 53 KM NW OF WOKING	PEACE REGION GRANDE PRAIRIE CT SADDLE HILLS	SADDLE HILLS COUNTY UNDEFINED CMA CENTRAL PEACE-NOTLEY	MP;MP LOCAL ROAD 2ND ORDER TRIBUTARY TO KSITUAN RIVER	BRIDGE CULV	RV 1976	2 1500.0	6.0 10.0			44.4 51.6 16-11-2021		
86380 -1	SW SEC 6 TWP 82 RGE 24 W5M BERWYN WATERCOURSE CULVERT ON LOCAL ROAD, 10 KM SW OF BERWYN	PEACE REGION PEACE RIVER MD PEACE	M.D. OF PEACE NO. 135 UNDEFINED CMA CENTRAL PEACE-NOTLEY	MP;MP LOCAL ROAD WATERCOURSE (WATERCRS-NI)	BRIDGE CULV	RV 1976	2 1219.0	8.0 0.0			55.6 57.7 30-08-2022		
86381 -1	SW SEC 9 TWP 106 RGE 13 W5M LA CRETE WATERCOURSE CULVERT ON LOCAL ROAD, 21 KM E OF LA CRETE	PEACE REGION PEACE RIVER CT MACKENZIE	MACKENZIE COUNTY UNDEFINED CMA PEACE RIVER	MP;MP;MP LOCAL ROAD WATERCOURSE (WATERCRS-NI)	BRIDGE CULV	RV 1997	3 1800.0				77.8 75.9 09-12-2021		
86382 -1	SE SEC 20 TWP 93 RGE 7 W5M RED EARTH CREEK LOON RIVER BRIDGE ON LOCAL ROAD, 67 KM NE OF RED EARTH CREEK	PEACE REGION PEACE RIVER CT NORTHERN SUNRISE	Alberta Transportation (AIT) UNDEFINED CMA LESSER SLAVE LAKE	WG LOCAL ROAD LOON RIVER (WATERCRS-ST)	MAJOR BRIDGE	RV 2012 2012	6 17.8	4.1 93.7			72.2 50.4 16-06-2022		

END OF REPORT