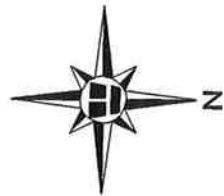


MAACADFILE1515-16-19815-16-198_SH13-1_SITE#12.dwg-Oct. 07, 2004 11:43am

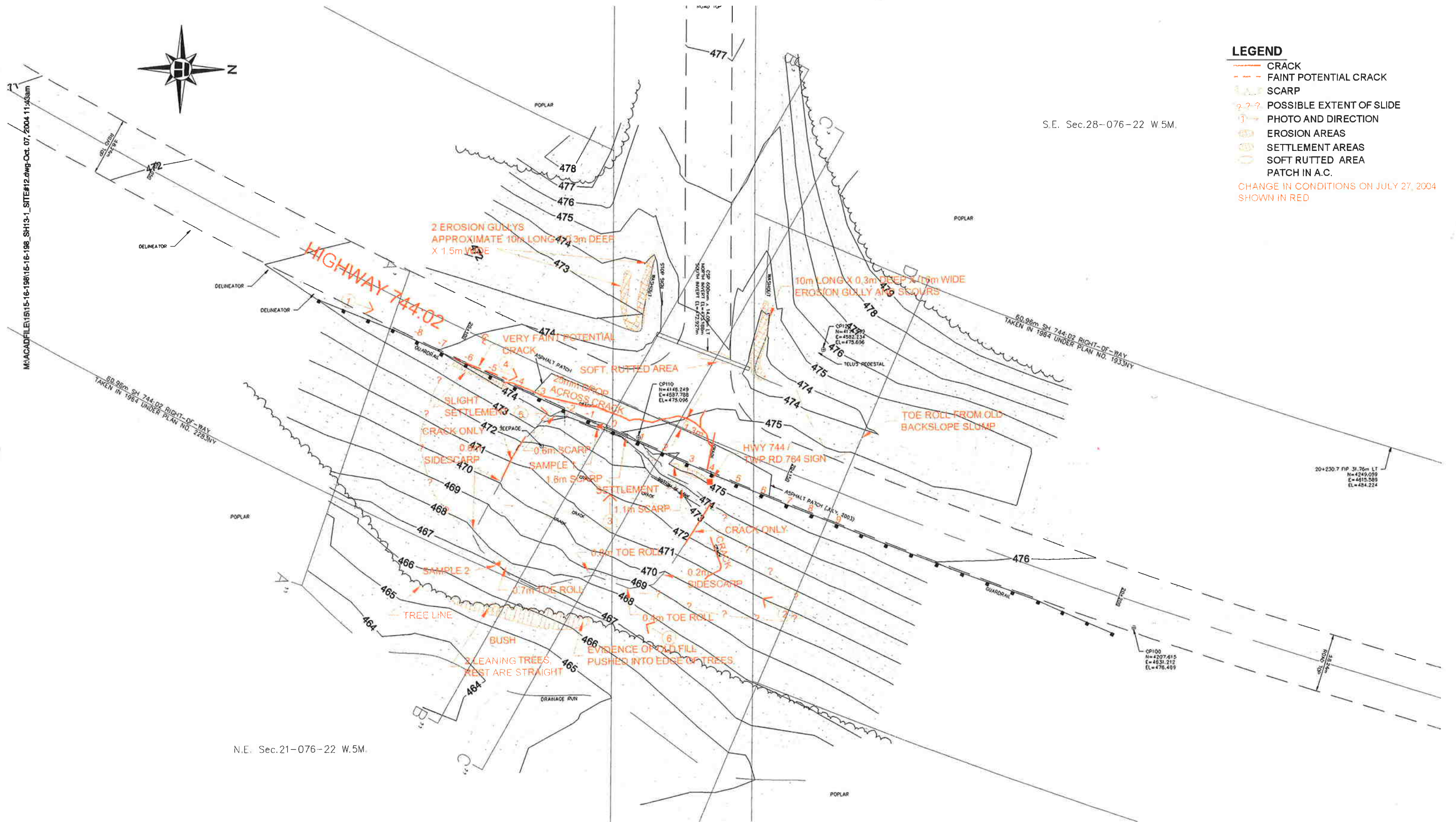


S.E. Sec.28-076-22 W.5M.

LEGEND

- CRACK
- FAINT POTENTIAL CRACK
- SCARP
- POSSIBLE EXTENT OF SLIDE
- PHOTO AND DIRECTION
- EROSION AREAS
- SETTLEMENT AREAS
- SOFT RUTTED AREA PATCH IN A.C.

CHANGE IN CONDITIONS ON JULY 27, 2004 SHOWN IN RED



N.E. Sec.21-076-22 W.5M.

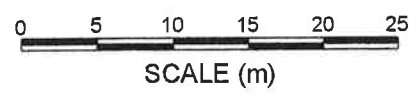


FIGURE SH13-1 SITE #12
EMERGENCY CALLOUT FOR SLIDE LOCATED ON HWY 744:02
SKETCH PLAN (JULY 27, 2004)

SCALE 1:500
 THURBER PROJECT #15-16-198

