
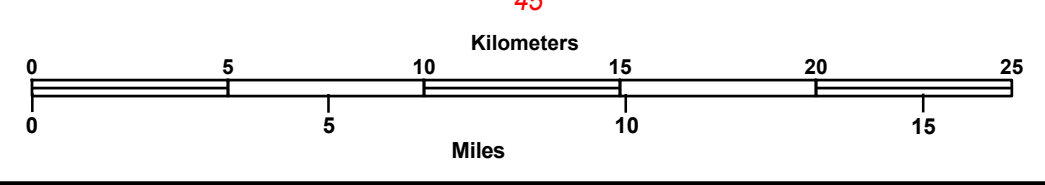
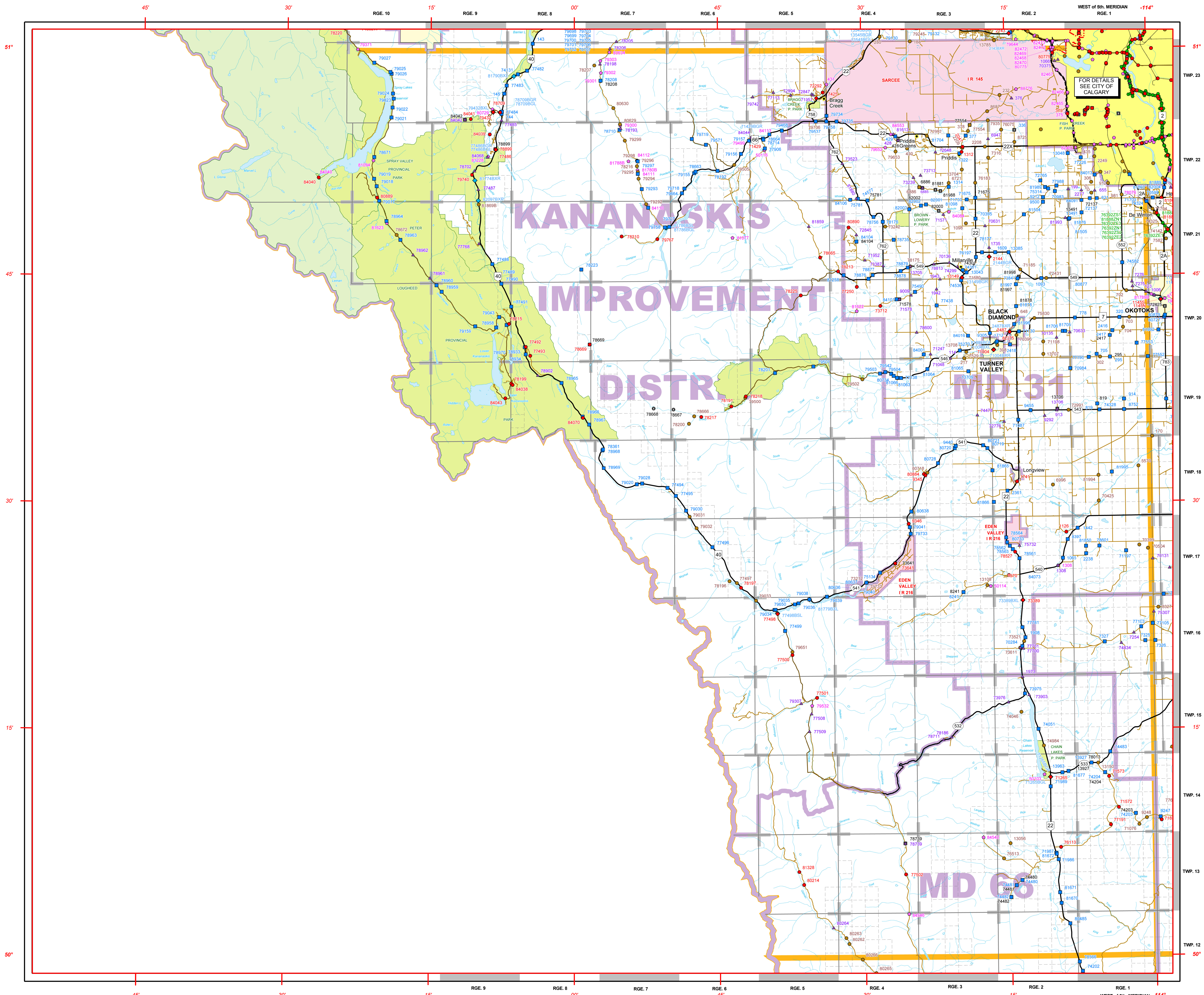


# KANANASKIS LAKES - 82J bfmap 6



**Government of Alberta**  
Transportation

Prepared for Bridge Engineering Section, Alberta Transportation from (TIMS) Transportation Infrastructure Management System Data. The information presented is subject to change without notice. Not intended for duplication or resale. Copyright 2012

Projection/Datum: Transverse Mercator / NAD 83  
Created by: Highway Geomatics Section, Technical and Program Services Division  
Alberta Transportation, 2012

## KANANASKIS LAKES 82J - bfmap 6

MAP FEATURES			BRIDGE STRUCTURES		
	Provincial Highways				
	Proposed Highway Alignment				
	Municipal Roads				
	Railway				
	Lake				
	River				

82J	82K	82L	82M	82N
82P	82Q	82R	82S	82T
82U	82V	82W	82X	82Y
82Z	83A	83B	83C	83D
83E	83F	83G	83H	83I
83J	83K	83L	83M	83N
83O	83P	83Q	83R	83S
83T	83U	83V	83W	83X
83Y	83Z	84A	84B	84C
84D	84E	84F	84G	84H
84I	84J	84K	84L	84M
84N	84O	84P	84Q	84R
84S	84T	84U	84V	84W
84X	84Y	84Z	85A	85B
85C	85D	85E	85F	85G
85H	85I	85J	85K	85L
85M	85N	85O	85P	85Q
85R	85S	85T	85U	85V
85W	85X	85Y	85Z	86A
86B	86C	86D	86E	86F
86G	86H	86I	86J	86K
86L	86M	86N	86O	86P
86Q	86R	86S	86T	86U
86V	86W	86X	86Y	86Z