
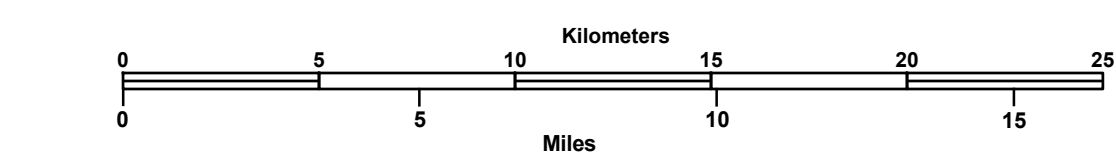
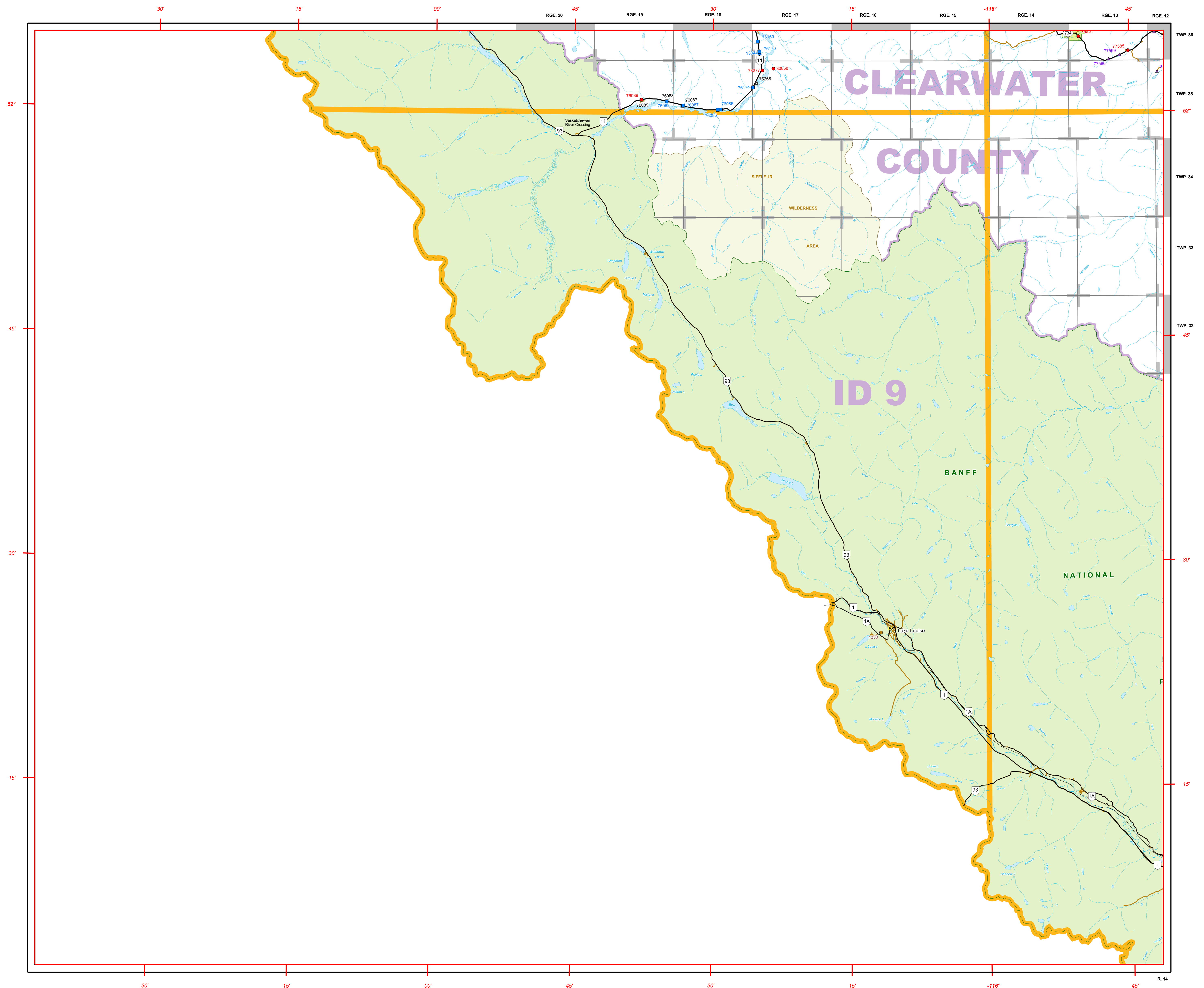


GOLDEN - 82N bfmap 10




















**Government
of Alberta ■**
Transportation

Prepared for Bridge Engineering Section, Alberta Transportation
from (TIMS) Transportation Infrastructure Management System Data
The information presented is subject to change without notice.
Not intended for duplication or resale. Copyright 2012

Projection/Datum: Transverse Mercator / NAD 83
Created by: Highway Geomatics Section, Technical and Program Services Division
Alberta Transportation, 2012

GOLDEN - 82N
bfmap 10

MAP FEATURES

- | | | | | | |
|---------------------------------------------------------------------------------------|----------------------------|---------------------------------------------------------------------------------------|--------------------|---------------------------------------------------------------------------------------|------------------|
|  | Provincial Highways |  | City |  | First Nations |
|  | Proposed Highway Alignment |  | Town |  | Metis Settlement |
| | Municipal Roads |  | Village |  | National Park |
|  | Railway |  | Summer Village |  | Provincial Park |
|  | Lake |  | Hamlet |  | Wilderness Area |
|  | River |  | Rural Municipality |  | DND Property |

BRIDGE STRUCTURES

- Major Bridge
- ▲ Standard Bridge
- ▤ Bridge Culvert
- ◆ Watercourse Training Structure
- Sign Structure
- Ferry
- Low Level Crossing
- ✿ Proposed Structures
- ✖ Removed Structures
- Closed Structures
- Cancelled Structures

84M	84N	84O	84P	74M
84L	84K	84J	84I	74L
84E	84F	84G	84H	74E
84D	84C	84B	84A	74D
83M	83N	83O	83P	73M
83L	83K	83J	83I	73L
83E	83F	83G	83H	73E
83D	83C	83B	83A	73D
82M	82O	82P	72M	
82J		82I	72L	
		82H	72E	

Key Map of Alberta