
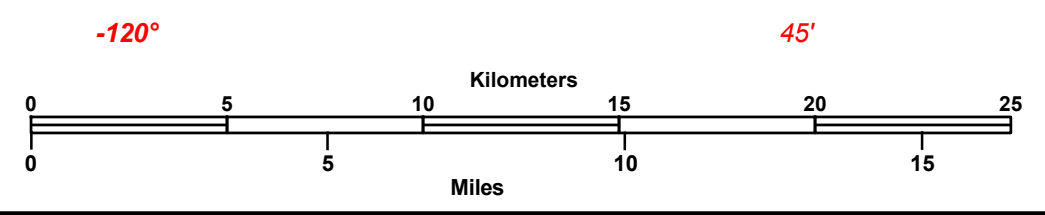
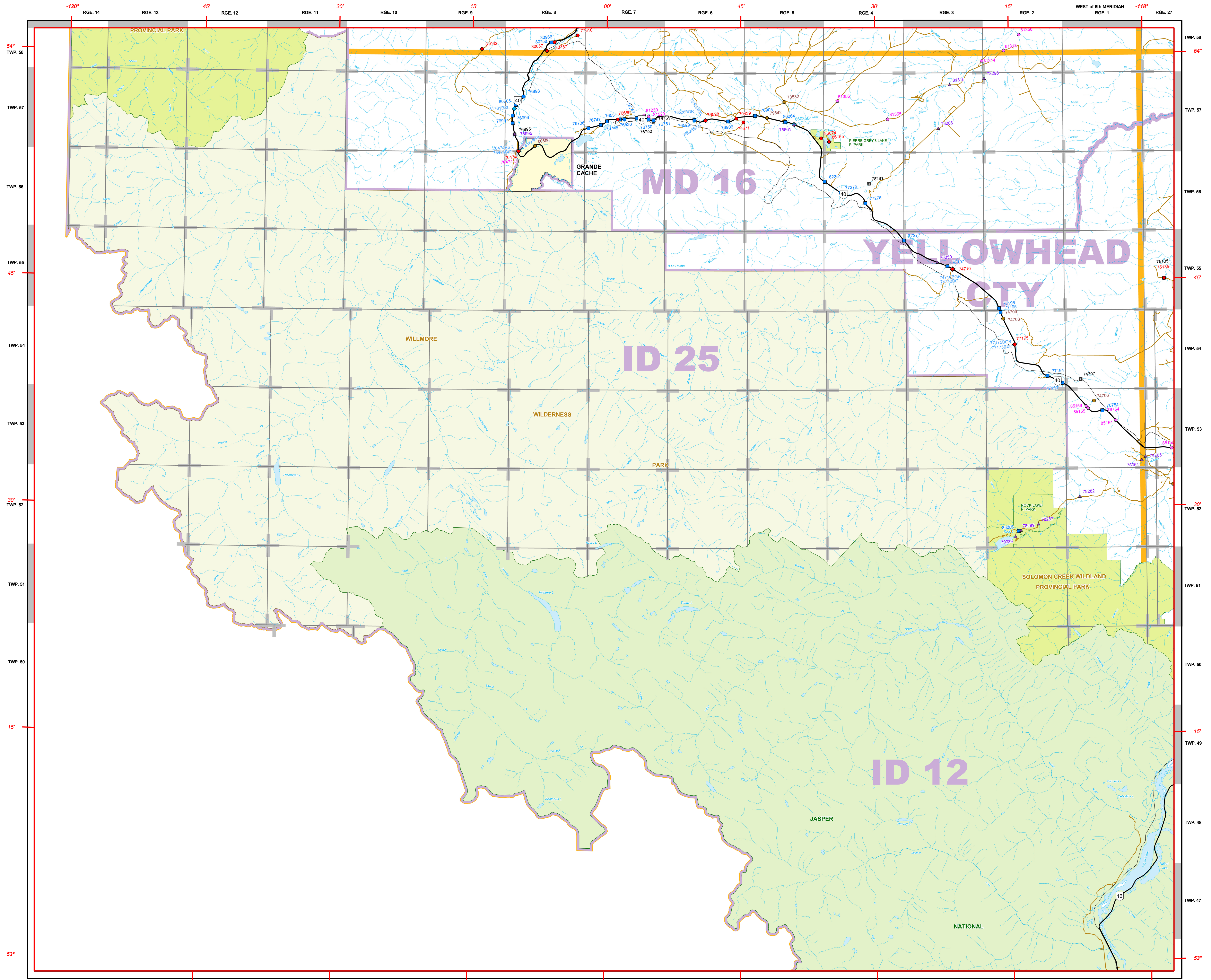


# MOUNT ROBSON - 83E bfmap 20



**Government of Alberta**  
**Transportation**

## MOUNT ROBSON - 83E bfmap 20

Prepared for Bridge Engineering Section, Alberta Transportation from (TIMS) Transportation Infrastructure Management System Data. The information presented is subject to change without notice. Not intended for duplication or resale. Copyright 2012

Projection/Datum: Transverse Mercator / NAD 83  
 Created by: Highway Geomatics Section, Technical and Program Services Division  
 Alberta Transportation, 2012

MAP FEATURES		BRIDGE STRUCTURES	
	Provincial Highway		Major Bridge
	Proposed Highway Alignment		Standard Bridge
	Municipal Road		Bridge Culvert
	Railway		Watercourse Training Structure
	Lake		Sign Structure
	River		Ferry
	City		Low Level Crossing
	Town		Proposed Structures
	Village		Removed Structures
	Summer Village		Closed Structures
	Hamlet		Cancelled Structures
	Rural Municipality		
	First Nations		
	Metis Settlement		
	National Park		
	Provincial Park		
	Wilderness Area		
	DND Property		

**Key Map of Alberta**

83E	83F	83G	83H	83I	83J	83K	83L	83M	83N	83O	83P	83Q	83R	83S	83T	83U	83V	83W	83X	83Y	83Z
83E	83F	83G	83H	83I	83J	83K	83L	83M	83N	83O	83P	83Q	83R	83S	83T	83U	83V	83W	83X	83Y	83Z
83E	83F	83G	83H	83I	83J	83K	83L	83M	83N	83O	83P	83Q	83R	83S	83T	83U	83V	83W	83X	83Y	83Z
83E	83F	83G	83H	83I	83J	83K	83L	83M	83N	83O	83P	83Q	83R	83S	83T	83U	83V	83W	83X	83Y	83Z
83E	83F	83G	83H	83I	83J	83K	83L	83M	83N	83O	83P	83Q	83R	83S	83T	83U	83V	83W	83X	83Y	83Z