
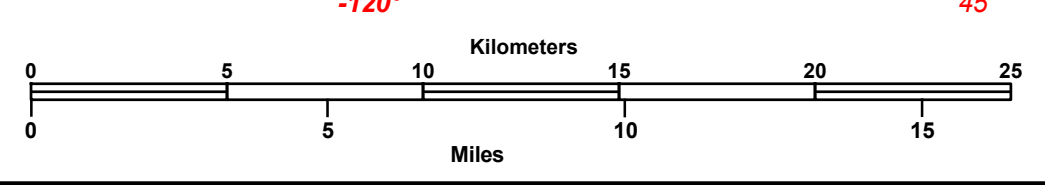
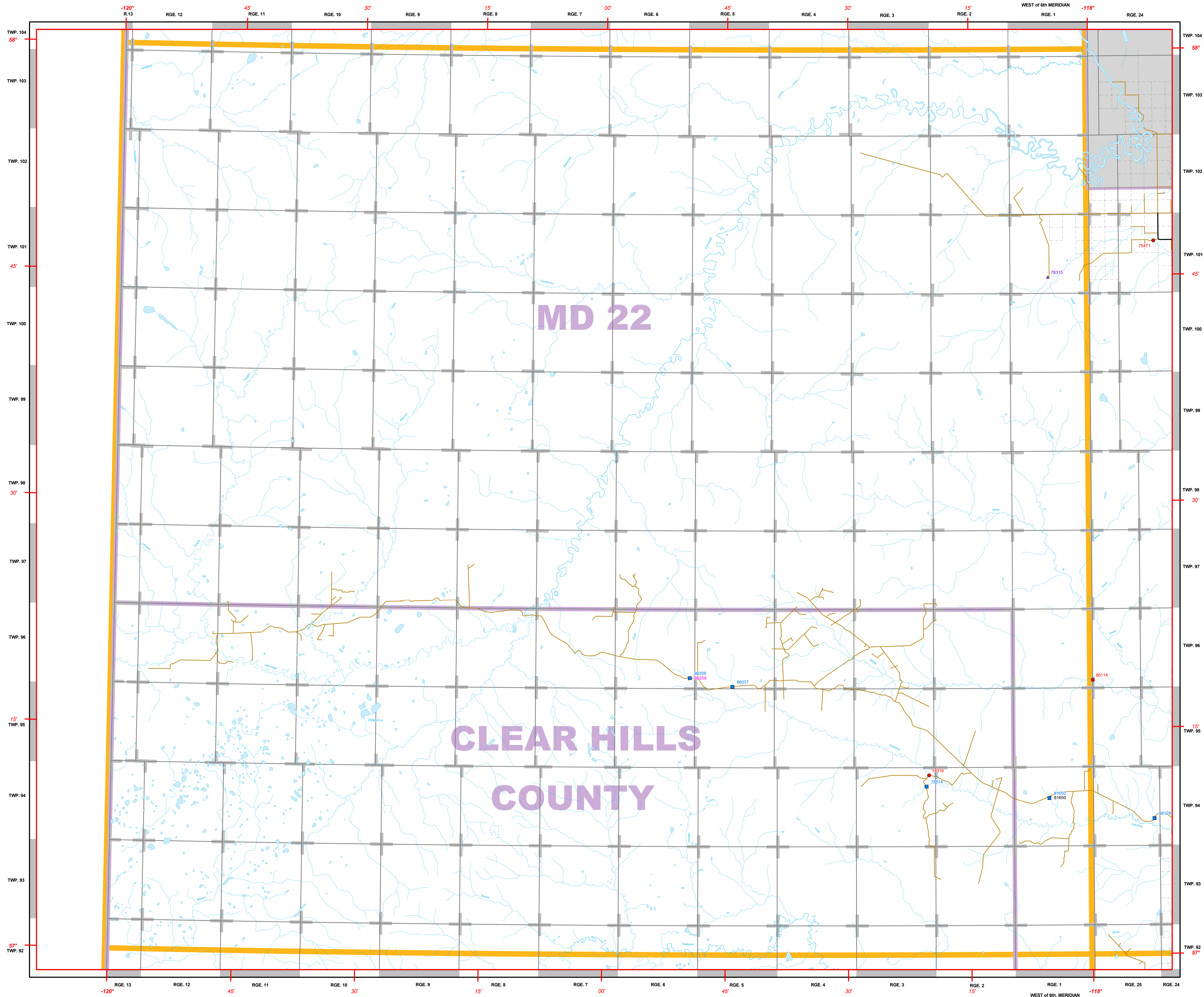


CHINCHAGA RIVER - 84E bfmap 40



Government of Alberta
Transportation

CHINCHAGA RIVER - 84E bfmap 40

Prepared for Bridge Engineering Section, Alberta Transportation from (TIMS) Transportation Infrastructure Management System Data. The information presented is subject to change without notice. Not intended for duplication or resale. Copyright 2012.

Projection/Datum: Transverse Mercator / NAD 83
 Created by: Highway Geomatics Section, Technical and Program Services Division
 Alberta Transportation, 2012

MAP FEATURES			
	Provincial Highways		City
	Proposed Highway Alignment		Town
	Municipal Roads		Village
	Railway		Summer Village
	Lake		Hamlet
	River		Rural Municipality
	First Nations		Metis Settlement
	National Park		Provincial Park
	Wilderness Area		DND Property

BRIDGE STRUCTURES			
	Major Bridge		Proposed Structures
	Standard Bridge		Removed Structures
	Bridge Culvert		Closed Structures
	Watercourse Training Structure		Cancelled Structures
	Sign Structure		
	Ferry		
	Low Level Crossing		

