
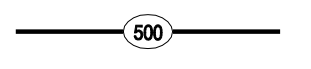


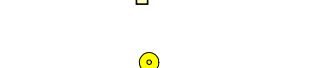






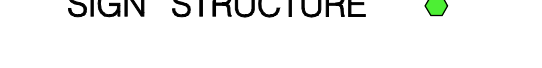



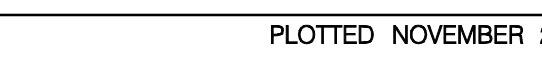
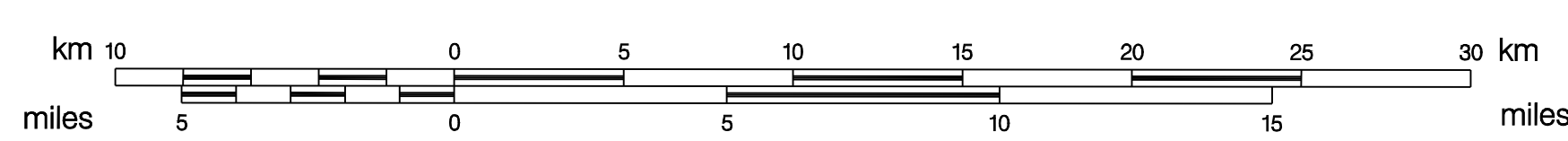


-  PRIMARY HIGHWAY
-  SECONDARY HIGHWAY
-  LOCAL ROAD
-  CITY
-  TOWN
-  VILLAGE
-  HAMLET / LOCALITY
-  RAILWAY / RAIL STATION



-  MAJOR BRIDGE
-  STANDARD BRIDGE
-  CULVERT
-  SIGN STRUCTURE
-  WATERCOURSE
-  NON EXISTENT
-  PROVISIONAL
-  CLOSED



Produced by Bridge Engineering Section, Alberta Infrastructure and Transportation on digital base provided by Land Information Division, Provincial Mapping Branch, Environmental Protection © 2007. The information presented is subject to change without notice. Not intended for duplication or resale.