CONSULTANT		PERMIT TO PRACTICE	DESIGNER	CHECKER
JOB No. 4019	PLAN No.	PERMIT TO PRACTICE Signature Date The Association of Professional Engineers, Geologists and Geophysicists of Alberta	PROFESSIONAL ENGINEER ALBERTA DATE	PROFESSIONAL ENGINEER ALBERTA DATE
XYZ ENGINEERING				

HIGHWAY 60:02
SH 627 - HWY 16A
STONY PLAIN I.R. 135 AT ENOCH
MASS HAUL DIAGRAMS

Alberta TRANSPORTATION

REGION	PLAN No.	PROJECT	CONTRACT No.	SHEET
NORTH CENTRAL	RD-09320-P	HWY 60:02	5922/00	1 of 1

HORIZONTAL 200 0 400
VERTICAL 5 000 0 10 000

F.H. = FREE HAUL

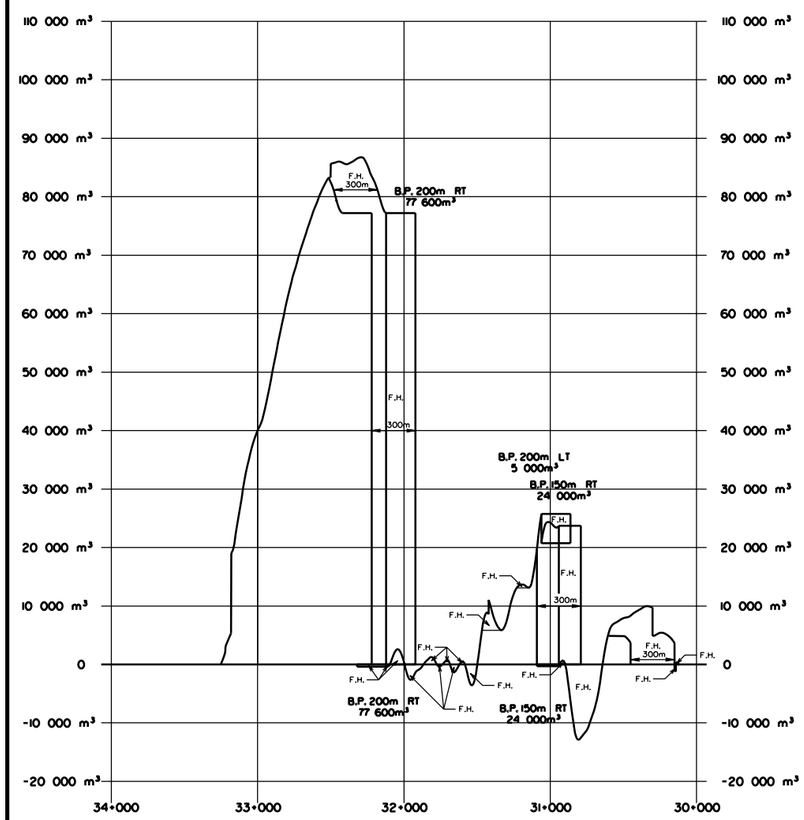

HWY 60 TWINNING

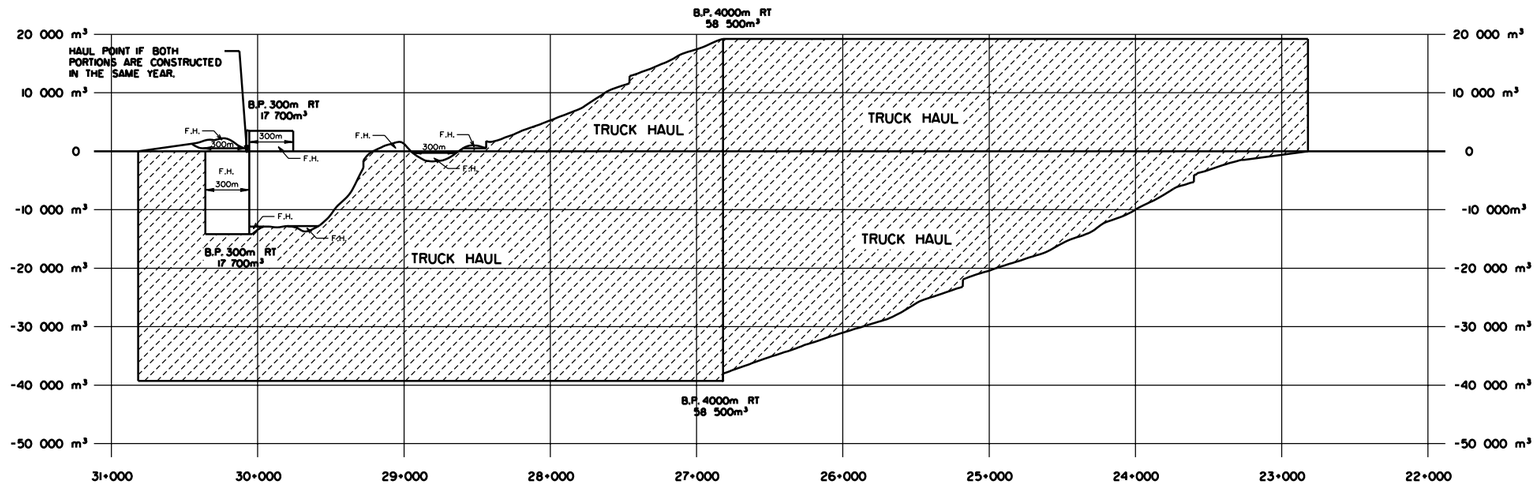

HWY 60 GRADE WIDENING - EAST SIDE (RT SIDE)

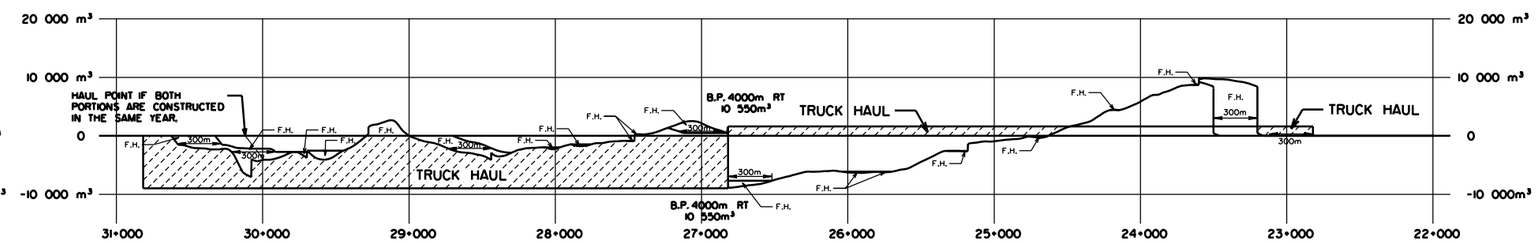

HWY 60 GRADE WIDENING - WEST SIDE (LT SIDE)

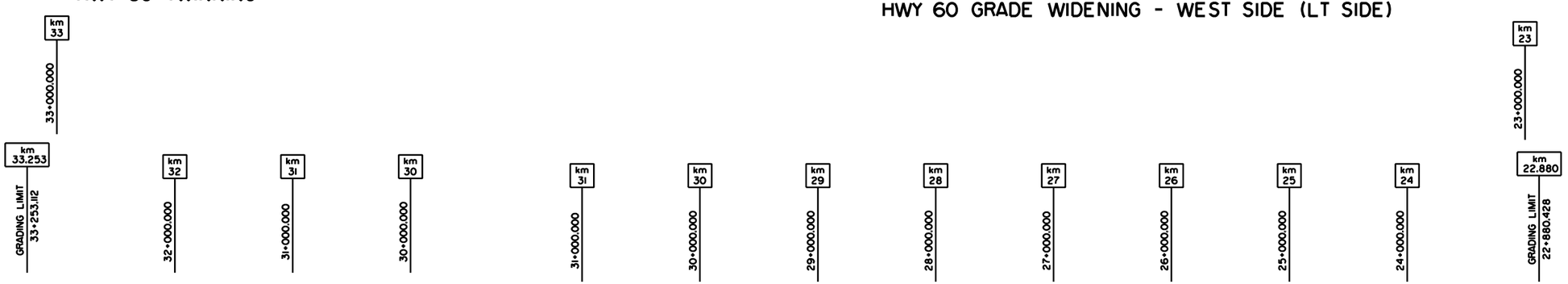

No.	REVISION	BY	DATE

	BY	DATE
SURVEYED		
DESIGNED		
CHECKED		
DRAWN		

	BY	DATE
SURVEYED	A.B.	NOV 1997
DESIGNED	B.C.	JUN 2000
CHECKED	C.D.	JUN 2000
DRAWN	E.F.	JUN 2000

PLAN DESCRIPTION
HWY 60
JCT SH 627 - HWY 16A
STONY PLAIN I.R. 135 AT ENOCH
MASS HAUL DIAGRAMS

BAR CODE

PLAN No.	RD-09320-P
CONTRACT No.	5922/00
PLAN LOCATION	

COORDINATE DATA
NAD 83
BASE LONGITUDE

PHOTO No.	
TITLE SEARCH DATE	
GRAPHICS FILE	

TO IDMS
TO GIS
MICROFILMED

DATE	BY

FNAME: TIME: FILEBBREV: