

ALBERTA TRANSPORTATION

2017-20 Provincial Construction Program

Major Provincial Highway and Water Management Projects

The three-year provincial construction and rehabilitation program lists the major projects where substantive work is anticipated to be complete or undertaken between 2017-18 and 2019-20, subject to provincial funding and priorities.

This list is tentative:

- Projects that are under contract or tendered are identified stating the year of construction.
- Other projects are being designed, rights-of-way are being negotiated and the acquisition of permits is underway. These projects will begin as planned in the provincial program, dependent upon the timely completion of design and availability of funding.
- Minor changes to the program may be required as new information becomes available. In particular, final paving, pavement overlays (repaving) and bridge rehabilitation may be added and/or removed from the program depending on how the road or bridge condition changes throughout the year.

Some bridge rehabilitation projects and local improvements are not identified in the program. These include minor slide repairs and intersection upgrades; small carry-over projects from 2016-17; and general expenditures such as chip seal coats, lighting, preliminary (consultant) engineering and future rights-of-way. Additionally, minor safety-related improvements may be added as identified, generally in conjunction with larger projects.


GLOSSARY


Abbreviations used in this document.


@	At
Ave.	Avenue
Bdry.	Boundary
BF 74817 or (74817-02)	Bridge File Number
CNR	Canadian National Railway
CPR	Canadian Pacific Railway
Cr.	Creek
Cty	County
E	East
EB or EBL	Eastbound or Eastbound Lane
ECL	East Corporate (or City) Limit
EID	Eastern Irrigation District
FN	First Nation
G/S	Grade Separation Structure
Hwy.	Highway
Incl.	Includes
Imp.	Improvement
Int.	Intersection
Intersection Improvements	Adding/extending acceleration/deceleration tapers or lanes. May involve lighting.
Jct.	Junction
LNID	Lethbridge Northern Irrigation District
LR	Local Road
N	North
NB or NBL	Northbound or Northbound Lane
NCL	North Corporate (or City) Limit
PAR	Park Access Road
Riv.	River
Rd. or Rds.	Road or Roads
Repaving	Resurfacing an existing paved road
Rge.	Range
S	South
SB or SBL	Southbound or Southbound Lane
SCL	South Corporate (or City) Limit
sel.	Selective
Six-laning	Adding two lanes to a four-lane twinned highway
SMRID	St. Mary's River Irrigation District
SRA	Safety Rest Area
St.	Street
SV	Summer Village
Tr.	Trail
Twp.	Township
UAR	Urban Approach Road
VIS	Vehicle Inspection Station
W	West
WB or WBL	Westbound or Westbound Lane
WCL	West Corporate (or City) Limit
WID	Western Irrigation District


Government-Owned Transportation Projects Near Completion, Underway or Scheduled in 2017-2020


Major Provincial Highway Construction and Rehabilitation Projects


Highway	Project/Location	Description/Status	Purpose
	Tributary to Bow River Culvert on Hwy. 1, 2 km south of Exshaw (74661-1)	Replace Culvert	Major trade corridor, improve connections between communities
	Bow River Culvert on Hwy. 1 at Canmore (74364-1)	Replace Culvert	Major trade corridor, improve connections between communities
	Hwy. 563 over Hwy. 1 interchange, 2 km west of Calgary (75933-1)	Bridge Deck Replacement	Major trade corridor
	WID irrigation canal bridge on Hwy. 1 near Strathmore (73052-1)	Replace Bridge	Enhance public safety, major trade corridor


Highway	Project/Location	Description/Status	Purpose
	Jura Creek flood mitigation	Water Management Contract for 2016 and 2017 Construction	Flood prevention









Highway	Project/Location	Description/Status	Purpose
	Between Hwy. 5 and 1 km north of Hwy. 505	17 km of Repaving	Improve connections between communities
	Lethbridge Northern Irrigation District canal structure on Hwy. 2, 8 km southwest of Granum (72535-2)	Bridge Deck Rehabilitation	Major trade corridor
	Between 2 km north of Hwy. 527 and 1 km north of Hwy. 533 (Nanton)	23 km of Repaving Contract for 2017 Construction	Major trade corridor
	Little Bow River Bridge on Hwy. 2, 5 km southeast of High River (southbound lane)	Bridge Deck Rehabilitation	Major trade corridor
	Little Bow River Bridge on Hwy. 2, 5 km southeast of High River (northbound lane)	Bridge Deck Rehabilitation	Major trade corridor
	212 Avenue southeast interchange (Cranston Gate) Deerfoot Trail	Interchange - Grade, Base, Paving	Enhance public safety, improve connections between communities
	Between Hwy. 567 (Airdrie) and north of Hwy. 2A (Crossfield)	13 km of 6 Laning - Grade, Base, Pave	Major trade corridor, relieve congestion
	Hwys. 2, 2A and 72 (upgrade diamond interchange)	Interchange Upgrading	Enhance public safety
	North Innisfail interchange upgrade: interchange ramps and Bluebird/Range Road 283 service roads	Repaving	Major trade corridor
	Between Hwy. 27 and 2 km south of Bowden	18 km of Repaving	Major trade corridor
	Hwy. 2 interchange upgrades: Gaetz Avenue/Taylor Drive (road work)	7 km of Grading, Base, Full Paving Contract for 2016 to 2018 Construction	Enhance public safety, major trade corridor, relieve congestion
	Hwy. 2 and McKenzie Road	Intersection Improvement	Enhance public safety, major trade corridor
Between 1 km north of Hwy. 2A (south) and 4 km south of Hwy. 53	14 km of Repaving	Major trade corridor	

Highway	Project/Location	Description/Status	Purpose
	Hwy. 2 and Hwy. 53	Intersection Improvement	Enhance public safety, major trade corridor
	Between Hwy. 53 and Hwy. 13 (northbound lane and southbound lane selective)	32 km of Repaving	Major trade corridor
	Between Hwy. 13 and Hwy. 39	35 km of Repaving	Major trade corridor
	Between 1 km north of Hwy. 616 and 9 km north of Hwy. 616	8 km of Repaving	Major trade corridor
	Watercourse culvert on Hwy. 2 near Leduc	Replace Culvert	Major trade corridor, improve connections between communities
	Between Edmonton south boundary and 1 km north of Hwy. 216	4 km of Repaving	Major trade corridor
	Between Hwy. 19 and 4 km south of Ellerslie Road in Edmonton	6 km of Grading, Base, Full Paving	Major trade corridor, relieve congestion
	Between 3 km north of Hwy. 633 and Hwy. 37 (selective) (incl. Hwy. 37 interchange)	8 km of Repaving	Industrial/over-dimensional corridor
	Between Hwy. 37 and 2 km north of Hwy. 642	12 km of Repaving	Industrial/over-dimensional corridor
	Between Morinville and north of Hwy. 18 (selective)	22 km of Repaving Contract for 2016 and 2017 Construction	Industrial/over-dimensional corridor
	Morinville slide	Slide Repair	Enhance public safety, industrial/over-dimensional corridor
	Between Hwy. 661 and Hwy. 55 (Athabasca) (selective)	31 km of Repaving	Industrial/over-dimensional corridor
	Between 25 km north of Hwy. 812 and 1 km east of Hwy. 44	32 km of Repaving Contract for 2017 Construction	Improve connections between communities
	Nine Mile Creek Bridge on Hwy. 2, 3 km southeast of Widewater (75752-1)	Bridge Deck Rehabilitation	Improve connections between communities
	Driftpile River Bridge on Hwy. 2, 14 km northwest of Faust (13838-1)	Bridge Deck Rehabilitation Contract for 2017 Construction	Improve connections between communities
	Between 2 km east of Faust Access Road and 9 km west of Joussard Access Road	34 km of Repaving Contract for 2017 Construction	Improve connections between communities
	Between 9 km west of Joussard Access Road and Hwy. 2A	36 km of Repaving Contract for 2017 Construction	Improve connections between communities
	Mud Creek Bridge on Hwy. 2 near Enilda (76415-1)	Replace Bridge	Enhance public safety
	Hwy. 2 over Grouard Trail flyover at Peace River (76056-1)	Bridge Deck Rehabilitation Contract for 2017 Construction	Major trade corridor
	Hwy. 2 over 100 Street interchange at Peace River (76057-1)	Bridge Deck Rehabilitation Contract for 2017 Construction	Major trade corridor
Peace River Bridge Project - stage 1 - Hwy. 2 over CN Rail, twinning (76060W-1)	Construct New Bridge	Major trade corridor, relieve congestion	
Peace River Bridge Project - stage 1 - 90 th St. reconstruction and retaining wall	2 km of Reconstruction/Realignment	Major trade corridor, relieve congestion	


Highway	Project/Location	Description/Status	Purpose
	Peace River Bridge Project - stage 1 - Hwy. 2 over 98 th St. partial interchange, replacement (76059-2)	Replace Bridge	Enhance public safety, major trade corridor
	Between 6 km south of Hwy. 688 and Town of Peace River (selective)	15 km of Repaving	Major trade corridor
	Between north of Nampa and south of Jct. Hwy. 688	2 km of Repaving	Major trade corridor
	Peace River East Hill retaining wall site - foundation/retaining structure	Miscellaneous Contract for 2016 and 2017 Construction	Enhance public safety, major trade corridor
	Peace River Bridge Project - stage 1 - Hwy. 2 over Peace River, twinning (75946W-1)	Construct New Bridge	Major trade corridor, relieve congestion
	Peace River Bridge Project - road reconstruction	1 km of Reconstruction/ Realignment	Major trade corridor, relieve congestion
	Peace River Bridge Project - stage 1 - Hwy. 2 over Hwy. 684 and CN Rail, replacement (76061-2)	Replace Bridge	Enhance public safety, major trade corridor, relieve congestion
	Between 14 km north of Hwy. 49 and Hwy. 49 South Dunvegan station (PH035-1)	14 km of Repaving Slide Repair	Improve connections between communities Enhance public safety

Highway	Project/Location	Description/Status	Purpose
	Between 2 km south of Hwy. 582 and 1 km south of Hwy. 582	2 km of Repaving Contract for 2017 Construction	Improve connections between communities
	Between 2 km north of Twp. Road 292 and Carstairs	11 km of Repaving Contract for 2017 Construction	Improve connections between communities
	Between east of Hwy. 587 and Hwy. 587	0.40 km of Repaving	Improve connections between communities
	Between north of McKenzie Road and Red Deer	5 km of Repaving Contract for 2017 Construction	Improve connections between communities
	Between Hwy. 11A and south of Hwy. 597	6 km of Repaving Contract for 2017 Construction	Improve connections between communities
	Upgrade Hwy. 2A and Twp Rd 424 intersection (south of Ponoka)	Intersection Improvement	Enhance public safety
	Between 1 km south of Hwy. 2 and Hwy. 2	1 km of Repaving Contract for 2016 and 2017 Construction	Improve connections between communities
	Between 2 km north of Hwy. 2 and Grimshaw	9 km of Repaving	Improve connections between communities
	Noon Creek Bridge on Hwy. 2A near High Prairie (73781-1)	Replace Bridge	Enhance public safety


Highway	Project/Location	Description/Status	Purpose
	Crowsnest River Bridge on Hwy. 3 at Frank (395-1)	Bridge Deck Rehabilitation	Major trade corridor
	Pincher Creek Bridge on Hwy. 3, 15 km northeast of Pincher Creek (8028-1)	Replace Bridge	Enhance public safety, major trade corridor
	Brocket slides (S039-1)	Slide Repair	Enhance public safety, major trade corridor
	Oldman River Bridge on Hwy. 3 at Lethbridge (1074-1)	Major Girder Repairs on Bridges	Enhance public safety, major trade corridor
	Between 1 km west of Hwy. 3A and 1 km east of Hwy. 36 (selective)	15 km of Repaving	Major trade corridor
	Between 1 km east of Hwy. 36 and 5 km east of Hwy. 877	36 km of Repaving Contract for 2016 and 2017 Construction	Major trade corridor


Highway	Project/Location	Description/Status	Purpose
	Between east of Grassy Lake and west of Hwy. 885	30 km of Repaving	Major trade corridor
	Between 2 km north of Milk River and Hwy. 36	13 km of Repaving	Major trade corridor
	Between 5 km south of Hwy. 512 and Hwy. 3 (selective)	10 km of Repaving	Major trade corridor
	Between 2 km west of Hwy. 820 and 3 km west of Hwy. 62	19 km of Repaving	Improve connections between communities
	Watercourse culvert on Hwy. 6 near Twin Butte (73672-1)	Replace Culvert	Improve connections between communities
	Construct roadside pullout on Hwy. 9 south of Drumheller at welcome sign	Miscellaneous	Enhance public safety
	Red Deer River Bridge on Hwy. 9 at south boundary of Drumheller (6615-1)	Bridge Deck Rehabilitation	Improve connections between communities
	Between 2 nd St. and 5 th St. in Drumheller	2 km of Repaving	Improve connections between communities
	Bullpound Creek Bridge on Hwy. 9, 13 km west of Hanna (71613-1)	Bridge Deck Rehabilitation Contract for 2017 Construction	Improve connections between communities
	Between 1 km east of Hwy. 884 and Hwy. 41	54 km of Repaving	Improve connections between communities
	Rosebud River Bridge on Hwy. 10X, 3 km south of Rosedale (70512-1)	Replace Bridge	Enhance public safety
	Cynet - Frost Heave (C063-1)	Miscellaneous	Enhance public safety
	Medicine River Bridge on Hwy. 12, 14 km north of Eckville (1140-1)	Bridge Deck Rehabilitation	Improve connections between communities
	Between Hwy. 50 and Stettler	46 km of Repaving Contract for 2017 Construction	Improve connections between communities


Highway	Project/Location	Description/Status	Purpose
	Between 1 km east of Hwy. 855 and 1 km east of Hwy. 36	22 km of Repaving	Improve connections between communities
	Between 10 km east of Hwy. 36 and 2 km east of Coronation	23 km of Repaving Contract for 2017 Construction	Improve connections between communities

Highway	Project/Location	Description/Status	Purpose
	Watercourse bridge on Hwy. 13, 4 km west of Winfield (9875-1)	Replace Bridge	Enhance public safety
	Between Hwy. 22 and west of Hwy. 761	20 km of Repaving	Improve connections between communities
	Between Hwy. 20 and 6 km west of Hwy. 771	18 km of Repaving	Improve connections between communities
	Between 1 km east of Hwy. 21 and Camrose	2 km of Repaving	Improve connections between communities
	Between 3 km east of Hwy. 881 and 3 km east of Hardisty (east bound)	2 km of Passing/ Climbing Lane	Enhance public safety
	Between Hwy. 881 (Hardisty) and Hwy. 884	21 km of Repaving	Improve connections between communities
	Between 12 km east of Mitiskow approach road and Provost	15 km of Repaving Contract for 2017 Construction	Improve connections between communities


Highway	Project/Location	Description/Status	Purpose
	Between 9 km east of Hwy. 870 and 4 km east of Hwy. 883	31 km of Repaving	Improve connections between communities
	Battle River Bridge on Hwy. 14, 2 km northwest of Fabyan (2233-1)	Bridge Deck Rehabilitation Contract for 2017 Construction	Improve connections between communities


Highway	Project/Location	Description/Status	Purpose
	Between south of Hwy. 216 and Edmonton east corporate limit (selective)	21 km of Repaving	Industrial/over-dimensional corridor
	Between Edmonton and Fort Saskatchewan (including portion of Fort Saskatchewan)	6 km of Twinning - Grade, Base, Stage Paving	Enhance public safety, industrial/over-dimensional corridor, relieve congestion
	CNR over Hwy. 15 near Fort Saskatchewan (76701-1)	Twinning - New Bridge	Enhance public safety, relieve congestion
	North Saskatchewan River Bridge on Hwy. 15 at Fort Saskatchewan	Twinning - New Bridge	Enhance public safety, relieve congestion
	Intersection improvement at Lamoureux road	Intersection Improvement Contract for 2016 and 2017 Construction	Enhance public safety
	Between Edmonton east corporate limit and Fort Saskatchewan	5 km of Repaving Contract for 2016 and 2017 Construction	Improve connections between communities
	North Saskatchewan River Bridge on Hwy. 15 at Fort Saskatchewan (74452-1)	Bridge Substructure Repairs Contract for 2017 Construction	Enhance public safety
	Watercourse culvert on Hwy. 15, 4 km northwest of Chipman (70839-1)	Replace Culvert	Improve connections between communities


Highway	Project/Location	Description/Status	Purpose
	Maskuta Creek Bridge on Hwy. 16 at south boundary of Hinton (8435-1)	Bridge Deck Rehabilitation	Major trade corridor
	Between 21 km west of Hwy. 47 and 3 km west of Hwy. 47	18 km of Repaving	Major trade corridor
	Between 8 km east of Hwy. 32 and 4 km west of Hwy. 751	14 km of Repaving	Major trade corridor

Highway	Project/Location	Description/Status	Purpose
	Between west of Hwy. 753 and Hwy. 753	1 km of Repaving	Major trade corridor
	Watercourse culvert on Hwy. 16 near Chip Lake (71886-1)	Replace Culvert	Major trade corridor, improve connections between communities
	Watercourse culvert on Hwy. 16 near Granada (71885-1)	Replace Culvert	Major trade corridor, improve connections between communities
	Hwy. 16 over mine haul road flyover at north boundary of Wabamun (eastbound lane)	Bridge Removal	Major trade corridor
	Hwy. 16 over mine haul road flyover, at north boundary of Wabamun (westbound lane)	Bridge Removal	Major trade corridor
	Hwy. 16/830 intersection improvement	Intersection Improvement	Enhance public safety, major trade corridor
	Pointe-Aux-Pins culvert on Hwy. 16, 3 km northwest of Ardrossan (330-1)	Replace Culvert Contract for 2017 Construction	Major trade corridor, improve connections between communities
	Between 7 km west of Mundare and 1 km east of Hwy. 15	9 km of Repaving	Major trade corridor
Between 4 km west of Hwy. 897 and 5 km east of Hwy. 897	9 km of Repaving	Major trade corridor	


Highway	Project/Location	Description/Status	Purpose
	Watercourse culvert on Hwy. 16A near Stony Plain (71097-1)	Replace Culvert	Improve connections between communities


Highway	Project/Location	Description/Status	Purpose
	Between 41 km south of Hwy. 610 and 26 km south of Hwy. 610	15 km of Repaving (cost shared with Saskatchewan Government)	Improve connections between communities
	Battle River Bridge on Hwy. 17, 19 km northeast of Chauvin (233-1)	Bridge Deck Rehabilitation (cost shared with Saskatchewan Government)	Improve connections between communities
	Between Hwy. 45 and 11 km north of Hwy. 45	11 km of Repaving (cost shared with Saskatchewan Government)	Improve connections between communities


Highway	Project/Location	Description/Status	Purpose
	Intersection upgrade Hwy. 18/Hwy. 33, north of Barrhead	Intersection Improvement	Enhance public safety

Highway	Project/Location	Description/Status	Purpose
	Tributary to North Saskatchewan River culvert on Hwy. 19, 2 km east of Devon (8958-1)	Replace Culvert	Improve connections between communities
	West end at Hwy. 60 (four-lane realignment for 3.5 km on Hwy. 19, upgrades on Hwy. 60, service road)	4 km of Twinning - Grade, Base, Stage Paving	Enhance public safety, relieve congestion
	Between 2 km west of Hwy. 2 and Hwy. 2	2 km of Six-laning - Grade, Base, Pave	Relieve congestion

Highway	Project/Location	Description/Status	Purpose
	Near Sylvan Lake - frost heave (C061-1)	Slide Repair	Enhance public safety

Highway	Project/Location	Description/Status	Purpose
	Watercourse culvert on Hwy. 21 near Rockyford (75493-1)	Replace Culvert	Improve connections between communities
	CPR overpass on Hwy. 21, 4 km west of Carbon (457-1)	Bridge Deck Rehabilitation Contract for 2017 Construction	Improve connections between communities
	Between Hwy. 9 and 3 km north of Hwy. 575	16 km of Repaving Contract for 2017 Construction	Improve connections between communities
	Slide repair on Hwy. 21, 13 km north of Hwy. 9	Slide Repair Contract for 2017 Construction	Enhance public safety
	Between 1 km north of Hwy. 27 and Huxley approach road	13 km of Repaving	Improve connections between communities
Between Hwy. 13 and 2 km north of Hwy. 616	16 km of Repaving	Improve connections between communities	

Highway	Project/Location	Description/Status	Purpose
	Between 11 km north of Hwy. 3 and 12 km north of Hwy. 3	Slide Repair	Enhance public safety, flood prevention
	Oldman River Bridge on Hwy. 22, 27 km north of Lundbreck (1153-1)	Bridge Deck Rehabilitation Contract for 2016 and 2017 Construction	Improve connections between communities
	Between 13 km south of Hwy. 520 and Hwy. 533	39 km of Repaving	Improve connections between communities
	Between Chain Lakes Park access road and 5 km south of Hwy. 540	20 km of Repaving	Improve connections between communities
	2 km east of Hwy. 546	1 km of Reconstruction/ Realignment (Flood Damage)	Flood prevention
	Elbow River Bridge on Hwy. 22, 15 km south of Cochrane (13545-1)	Bridge Deck Rehabilitation	Improve connections between communities
	Between Hwy. 580 and Hwy. 27	27 km of Repaving Contract for 2017 Construction	Industrial/over-dimensional corridor
	Between 1 km north of Hwy. 53 and Hwy. 13	26 km of Repaving	Industrial/over-dimensional corridor
	Between Hwy. 13 and 5 km south of Hwy. 616	15 km of Repaving	Industrial/over-dimensional corridor
	Between 2 km north of Hwy. 624 and 5 km north of Hwy. 624 (northbound lane)	2 km of Passing/Climbing Lane	Enhance public safety
	Between 2 km north of Hwy. 624 and 5 km north of Hwy. 624 (southbound lane)	2 km of Passing/Climbing Lane	Enhance public safety
	Between north of Drayton Valley and Hwy. 16	38 km of Repaving	Improve connections between communities
	Between south of Hwy. 16 and Hwy. 16 (selective)	1 km of Repaving	Improve connections between communities
Between Hwy. 16 and south of Hwy. 647	17 km of Repaving	Improve connections between communities	
Between 16 km south of Hwy. 647 and 3 km south of Hwy. 647	13 km of Repaving	Improve connections between communities	
Between 2 km north of Hwy. 43 and Hwy. 18	5 km of Repaving	Improve connections between communities	

Highway	Project/Location	Description/Status	Purpose
	Little Bow River Bridge on Hwy. 23, 1 km west of Carmangay (73637-1)	Bridge Deck Rehabilitation	Improve connections between communities
	Between 8 km north of Hwy. 529 and Hwy. 542	30 km of Repaving	Improve connections between communities

Highway	Project/Location	Description/Status	Purpose
---------	------------------	--------------------	---------



Upgrades to Hwy. 25 and Twp. Rd. 92 and Coalhurst southeast area collector road intersection

Intersection Improvement

Enhance public safety

Highway	Project/Location	Description/Status	Purpose
---------	------------------	--------------------	---------



Between 6 km west of Hwy. 855 and 3 km west of Hwy. 857

16 km of Repaving

Improve connections between communities

Watercourse culvert on Hwy. 26 near Camrose (1800-1)

Replace Culvert

Improve connections between communities

Highway	Project/Location	Description/Status	Purpose
---------	------------------	--------------------	---------



Dogpound Creek Bridge on Hwy. 27, 15 km west of Olds (310-1)

Replace Bridge
Contract for 2016 and 2017 Construction

Enhance public safety

Between west of Hwy. 2 and east of Hwy. 2

1 km of Repaving

Improve connections between communities

Corridor improvements in Sundre

Intersection Improvement
Contract for 2016 and 2017 Construction

Enhance public safety

Between 6 km east of Hwy. 805 and 12 km east of Hwy. 805

7 km of Repaving
Contract for 2017 Construction

Improve connections between communities

Between 9 km west of Hwy. 21 and 1 km west of Hwy. 21

8 km of Repaving
Contract for 2017 Construction

Improve connections between communities

Red Deer River Bridge on Hwy. 27, 12 km southwest of Morrin (9551-1)

Replace Bridge

Enhance public safety

Red Deer River Bridge near Morrin, road realignment and erosion repairs

2 km of Reconstruction/
Realignment

Enhance public safety

Highway	Project/Location	Description/Status	Purpose
---------	------------------	--------------------	---------



Hwy. 28 and Hwy. 37

Intersection Improvement

Enhance public safety

Various curve revisions: west of Redwater, Hwy. 38, north of Redwater

3 km of Reconstruction/
Realignment
Contract for 2015 to 2017 Construction

Enhance public safety, industrial/over-dimensional corridor

Between north of Hwy. 28A and Hwy. 651

11 km of Widening and
Repaving
Contract for 2015, 2016 and 2017 Construction

Enhance public safety, industrial/over-dimensional corridor

Between Hwy. 651 and west of Hwy. 827

14 km of Repaving
Contract for 2016 and 2017 Construction

Industrial/over-dimensional corridor

Between 2 km west of Hwy. 827 and Hwy. 63

9 km of Repaving
Contract for 2017 Construction

Industrial/over-dimensional corridor

Between east of Hwy. 831 and west of Smoky Lake

8 km of Repaving
Contract for 2017 Construction

Industrial/over-dimensional corridor

Three intersection improvements (Hwy. 855/ Twp. Rd. 610, Hwy. 855/Hwy. 28, Hwy. 28/ Smoky Lake access road)

Intersection Improvement
Contract for 2017 Construction

Enhance public safety, industrial/over-dimensional corridor

Highway	Project/Location	Description/Status	Purpose
---------	------------------	--------------------	---------



Whitford Creek Bridge on Hwy. 29 near Chipman (75220-1)

Replace Bridge

Enhance public safety

Highway	Project/Location	Description/Status	Purpose
---------	------------------	--------------------	---------



Various intersections improvements on Hwy. 32 and Hwy. 16

Intersection Improvement

Enhance public safety, industrial/over-dimensional corridor

Hwy. 32 - climbing lanes 11 and 15 km north of Hwy. 16 (southbound lane)

4 km of Passing/Climbing Lane

Enhance public safety, industrial/over-dimensional corridor

Between Hwy. 16 and 4 km north of Hwy. 748

21 km of Repaving

Industrial/over-dimensional corridor

January Creek culvert on Hwy. 32 near Peers (75779-1)

Replace Culvert

Industrial/over-dimensional corridor, improve connections between communities

Watercourse culvert on Hwy. 32, 33 km southwest of Whitecourt (9540-1)

Replace Culvert

Industrial/over-dimensional corridor, improve connections between communities

Between 11 km north of Carson-Pegasus Provincial Park access road and 22 km south of Swan Hills

22 km of Repaving

Improve connections between communities

Highway	Project/Location	Description/Status	Purpose
---------	------------------	--------------------	---------



Between Hwy. 43 and 9 km south of Hwy. 651

19 km of Repaving

Improve connections between communities

Morse River culvert on Hwy. 33, 30 km southeast of Swan Hills (75073-1)

Replace Culvert

Improve connections between communities

Watercourse culvert on Hwy. 33 (86266-1)

Replace Culvert

Improve connections between communities

Highway	Project/Location	Description/Status	Purpose
---------	------------------	--------------------	---------



Between 1 km south of Hwy. 986 and 10 km north of Hwy. 689

33 km of Repaving
Contract for 2016 and 2017 Construction

Major trade corridor

Between 10 km north of Hwy. 689 and Hwy. 691

33 km of Repaving

Major trade corridor

Between 9 km north of Hwy. 695 and 5 km south of Hwy. 697

19 km of Repaving

Major trade corridor

Between 8 km north of Hwy. 697 and 15 km north of Hwy. 697

7 km of Repaving

Major trade corridor

Watercourse culvert on Hwy. 35 near High Level (73448-1)

Replace Culvert
Contract for 2017 Construction

Major trade corridor, improve connections between communities

Watercourse culvert on Hwy. 35, 15 km north of High Level (73445-1)

Replace Culvert

Major trade corridor, improve connections between communities

Between north of Slavey Creek and Steen River

37 km of Repaving

Major trade corridor

Between 134 km north of High Level Airport access road and 154 km north of High Level Airport access road

20 km of Repaving
Contract for 2017 Construction

Major trade corridor

Highway	Project/Location	Description/Status	Purpose
---------	------------------	--------------------	---------



Drainage ditch culvert on Hwy. 36 near Warner (79197-1)

Replace Culvert

Improve connections between communities

SMRID canal site 44A on Hwy. 36, 6 km south of Taber (76410-1)

Bridge Deck Rehabilitation

Industrial/over-dimensional corridor

Between Hwy. 3 and 35 km north of Hwy. 3


35 km of Repaving
Contract for 2017 Construction


Industrial/over-dimensional corridor

Between Hwy. 3 and Taber (selective)


0.10 km of Repaving


Industrial/over-dimensional corridor


Highway	Project/Location	Description/Status	Purpose
	Between 7 km south of Hwy. 577 and Hwy. 9	20 km of Repaving	Industrial/over-dimensional corridor
	Between 5 km south of Hwy. 12 and 2 km south of Hwy. 12	4 km of Repaving	Industrial/over-dimensional corridor
	Between south of Hwy. 16 and Hwy. 16	19 km of Repaving	Industrial/over-dimensional corridor
	Between Two Hills and Hwy. 45	1 km of Repaving Contract for 2016 and 2017 Construction	Industrial/over-dimensional corridor
	Truck staging area, north of junction with Hwy. 28 (near Vilna)	Safety Rest Area	Enhance public safety


Highway	Project/Location	Description/Status	Purpose
	Intersection improvements, Jct. Hwy. 37 and Hwy. 779	Intersection Improvement	Enhance public safety
	Between Hwy. 43 and east of Hwy. 779	20 km of Repaving	Improve connections between communities
	Hwy. 37 intersection improvement between Range Road 275 and Calahoo access road	Intersection Improvement	Enhance public safety
	Between east of Hwy. 779 and east of Hwy. 44	11 km of Repaving	Improve connections between communities
	Major intersection improvement/realignment at Hwy. 37/825/15 (west of Fort Saskatchewan)	Intersection Improvement	Enhance public safety
Interim intersection improvements, between Jct. Hwy. 28A and Hwy. 37	Intersection Improvement	Enhance public safety	

Highway	Project/Location	Description/Status	Purpose
	Between Hwy. 28 and 2 km east of Hwy. 830 (Beaverhill Creek Bridge)	20 km of Repaving Contract for 2016 and 2017 Construction	Improve connections between communities
	Between 1.7 km east of Hwy. 830 and Hwy. 45	5 km of Repaving	Improve connections between communities

Highway	Project/Location	Description/Status	Purpose
	Modeste Creek Bridge on Hwy. 39, 25 km east of Drayton Valley (74678-1)	Bridge Deck Rehabilitation	Improve connections between communities
	Slide repair (site NC 86) Hwy. 39/ Twp. Rd. 491A	Slide Repair	Enhance public safety
	Hwy. 39/60 (roundabout)	Intersection Improvement	Enhance public safety

Highway	Project/Location	Description/Status	Purpose
	Peter Loughheed park access - Kananaskis Village access	26 km of Repaving	Improve connections between communities
	Chance Creek culvert on Hwy. 40, 6 km southwest of Robb (81758-2)	Replace Culvert	Improve connections between communities
	Between Jarvis Lake and Wildhay River (BF76797)	18 km of Widening and Repaving	Enhance public safety
	Between Wildhay River and south of Pinto Creek	18 km of Widening and Repaving	Enhance public safety
	Between Hwy. 16 and Jarvis Lake	20 km of Widening and Repaving	Enhance public safety
Between south of Pinto Creek and south of Berland River (BF77175, 77194)	13 km of Widening and Repaving	Enhance public safety	

Highway	Project/Location	Description/Status	Purpose
	Between south of Berland River and north of Berland River (BF75050, 77195, 77196, 77277)	14 km of Widening and Repaving	Enhance public safety
	Road realignment for Berland River Bridge replacement (BF74710)	2 km of Reconstruction/ Realignment	Enhance public safety
	Berland River Bridge on Hwy. 40, 62 km north of Entrance (74710-1)	Replace Bridge	Enhance public safety
	Shand Creek culvert on Hwy. 40 near Muskeg River (77278-1)	Replace Culvert	Improve connections between communities
	Between Muskeg Cabins and east of Grande Cache (selective)	21 km of Widening and Repaving	Enhance public safety
	Between 7 km south of Grande Cache and 5 km north of Grande Cache (selective)	11 km of Repaving Contract for 2016 and 2017 Construction	Improve connections between communities
	Within Grande Cache	2 km of Repaving Contract for 2016 and 2017 Construction	Improve connections between communities
	Smoky River Bridge on Hwy. 40, 1 km north of Grande Cache (76474-1)	Replace Bridge Contract for 2017 and 2018 Construction	Enhance public safety
	Sheep Creek Bridge on Hwy. 40, 23 km north of Grande Cache (79710-1)	Erosion Control Contract for 2017 Construction	Flood prevention
	Kakwa River Bridge on Hwy. 40, 93 km south of Grande Prairie (79472-1)	Erosion Control Contract for 2017 Construction	Flood prevention
	North Little Prairie Creek slide (GP038-1)	Slide Repair	Enhance public safety
	Between Kakwa River and Cutbank River	55 km of Repaving	Improve connections between communities
	Wapiti Bridge on Hwy. 40 near Grande Prairie (74228-1)	Major Girder Repairs and Bridge Painting Contract for 2017 Construction	Enhance public safety, improve connections between communities
Between 1 km north of Hwy. 666 and 2 km north of Hwy. 668 (selective)	6 km of Repaving	Improve connections between communities	

Highway	Project/Location	Description/Status	Purpose
	Between Hwy. 570 and Hwy. 9	25 km of Repaving	Improve connections between communities
	Red Deer River Bridge on Hwy. 41, 14 km southwest of Empress (75701-1)	Major Girder Repairs on Bridges Contract for 2017 Construction	Enhance public safety
	Between Hwy. 9 and 19 km north of Hwy. 9	19 km of Repaving	Improve connections between communities
	Between Wainwright and Hwy. 14	1 km of Repaving	Improve connections between communities
	Between Hwy. 13 and north boundary Canadian Forces Base Wainwright	23 km of Repaving	Improve connections between communities
	Between south of Vermilion and Hwy. 16	16 km of Repaving Contract for 2017 Construction	Improve connections between communities
	Between 1 km south of Hwy. 883 and 3 km north of Hwy. 619	22 km of Repaving	Improve connections between communities
	Between Hwy. 14 and 1 km south of Hwy. 883	18 km of Repaving	Improve connections between communities
	Intersection improvement at Jct. Hwy. 41/ Hwy. 660	Intersection Improvement	Enhance public safety
	Intersection improvement at Hwy. 41/Twp. Rd. 622	Intersection Improvement	Enhance public safety

Highway	Project/Location	Description/Status	Purpose
---------	------------------	--------------------	---------



Between Hwy. 28 (Bonnyville) and north of Hwy. 28

9 km of Repaving

Improve connections between communities

Highway	Project/Location	Description/Status	Purpose
---------	------------------	--------------------	---------



Watercourse culvert on Hwy. 42 near Penhold (70184-1)

Replace Culvert

Improve connections between communities

Highway	Project/Location	Description/Status	Purpose
---------	------------------	--------------------	---------



Between 7 km east of Hwy. 670 and 2 km east of Hwy. 736

19 km of Repaving

Major trade corridor

Sturgeon Lake FN (west boundary to east boundary)

23 km of Twinning - Second Stage Paving

Enhance public safety, major trade corridor, relieve congestion

Between 5 km west of Hwy. 49 and Hwy. 49 (eastbound lane AND westbound lane)

10 km of Repaving

Major trade corridor

West of Sturgeon Lake FN to east of Sturgeon Lake FN (west of Valleyview)

16 km of Repaving

Major trade corridor

Between 27 km west of Hwy. 947 and Fox Creek

11 km of Repaving
Contract for 2017 Construction

Major trade corridor

Between 15 km west of Hwy. 947 and 23 km east of Hwy. 947

39 km of Repaving
Contract for 2017 Construction

Major trade corridor

Between 19 km east of Hwy. 947 and 23 km east of Hwy. 947

5 km of Repaving
Contract for 2017 Construction

Major trade corridor

Between north of Athabasca River and east of Hwy. 32 (southbound lane and westbound lane)

4 km of Repaving

Major trade corridor

Between Athabasca River and east of Hwy. 32 (south) (eastbound lane)

3 km of Repaving

Major trade corridor

Between 23 km east of Hwy. 947 and 11 km west of Hwy. 32

24 km of Repaving

Major trade corridor

Between 11 km west of Hwy. 32 and 2 km west of Whitecourt

16 km of Repaving

Major trade corridor

Between Hwy. 32 and Mayerthorpe (selective)

32 km of Repaving

Major trade corridor

McLeod River Bridge on Hwy. 43, at Whitecourt (73809-1)

Bridge Deck Rehabilitation

Major trade corridor

Whitecourt East Hill (NC001-1)

Slide Repair

Enhance public safety, major trade corridor

Intersection improvement at Jct. Hwy. 43/22

Intersection Improvement

Enhance public safety, major trade corridor

Between 1 km east of Hwy. 22 and 3 km east of Rochfort Bridge access road

10 km of Repaving

Major trade corridor

Between 1 km east of Rochfort Bridge access road and 3 km east of Hwy. 757

13 km of Repaving

Major trade corridor

Between 1 km west of Hwy. 33 and Hwy. 33

1 km of Repaving
Contract for 2017 Construction

Major trade corridor

Intersection improvement - access for Alexis Nakota Sioux Nation development


Intersection Improvement


Enhance public safety, major trade corridor


Hwy. 43/Onoway access intersection improvement


Intersection Improvement
Contract for 2017 Construction


Enhance public safety, major trade corridor


Highway	Project/Location	Description/Status	Purpose
	Between west of Hwy. 33 and north of Hwy. 633	12 km of Repaving Contract for 2017 Construction	Major trade corridor
	Various locations between Hwy. 16 and south of Onoway	Intersection Improvement	Enhance public safety, major trade corridor, relieve congestion
	Between 2 km north of Hwy. 633 and Hwy. 16	12 km of Repaving	Major trade corridor








Highway	Project/Location	Description/Status	Purpose
	Between Richmond Hill (Hwy. 43) and 116 th St. (Range Road 63) Grande Prairie bypass	12 km of Twinning - Grade, Base, Pave Contract for 2016 to 2018 Construction	Enhance public safety, major trade corridor, relieve congestion


Highway	Project/Location	Description/Status	Purpose
	Between 1 km north of Hwy. 642 and Westlock	38 km of Repaving	Improve connections between communities
	Between Hwy. 661 and 5 km south of Faucett access road	22 km of Repaving	Improve connections between communities
	Bear Creek culvert on Hwy. 44 near Jarvie (9454-1)	Replace Culvert	Improve connections between communities
	Safety rest area (southbound lane) near Flatbush	Safety Rest Area	Enhance public safety


Highway	Project/Location	Description/Status	Purpose
	Between Hwy. 36 and 2 km east of Hwy. 870 (selective)	21 km of Repaving	Improve connections between communities
	Between 6 km east of Hwy. 881 and Hwy. 41	19 km of Repaving Contract for 2017 Construction	Improve connections between communities
	Watercourse culvert located on Hwy. 45, 0.5 km east of Marwayne (83179-1)	Replace Culvert	Improve connections between communities


Highway	Project/Location	Description/Status	Purpose
	CNR overpass on Hwy. 47 at Robb (78808-1)	Bridge Deck Rehabilitation Contract for 2016 and 2017 Construction	Improve connections between communities
	Watercourse culvert on Hwy. 47, 34 km southwest of Edson (73283-1)	Replace Culvert	Improve connections between communities









Highway	Project/Location	Description/Status	Purpose
	Tributary to Henderson Creek culvert on Hwy. 49, 22 km east of Bay Tree (78868-1)	Replace Culvert	Improve connections between communities
	Between 13 km west of Hwy. 719 and 9 km east of Hwy. 719	23 km of Repaving	Improve connections between communities
	Between 18 km west of Hwy. 725 and 2 km west of Hwy. 727	32 km of Repaving	Improve connections between communities
	Watercourse culvert on Hwy. 49 near Gordondale (72877-1)	Replace Culvert	Improve connections between communities
	Between 7 km west of Hwy. 2 and Hwy. 2 (selective)	7 km of Repaving	Improve connections between communities
	Watercourse bridge on Hwy. 49 near Donnelly (74652-1)	Replace Bridge	Enhance public safety, major trade corridor










Highway	Project/Location	Description/Status	Purpose
	Between Hwy. 5 and 2 km east of Hwy. 844	8 km of Repaving	Improve connections between communities
Highway	Project/Location	Description/Status	Purpose
	Between west of Hwy. 2 and Hwy. 2A	6 km of Repaving	Improve connections between communities
Highway	Project/Location	Description/Status	Purpose
	Between Hwy. 22 and 3 km west of Hwy. 766 (selective)	21 km of Repaving Contract for 2017 Construction	Improve connections between communities
	Between 5 km west of Hwy. 2 and Innisfail	5 km of Repaving	Improve connections between communities
Highway	Project/Location	Description/Status	Purpose
	Between 3 km east of Hwy. 827 and Hwy. 63	31 km of Repaving	Improve connections between communities
	Tawatinaw Bridge (NC003-1)	Slide Repair	Enhance public safety
	Between Hwy. 63 and 3 km east of Hwy. 855	3 km of Repaving	Improve connections between communities
	Watercourse culvert on Hwy. 55 near Lac La Biche (76877-1)	Replace Culvert	Improve connections between communities
	Watercourse culvert on Hwy. 55 near Lac La Biche (76878-1)	Replace Culvert	Improve connections between communities
	Between Hwy. 36 and 1 km east of Hwy. 866	19 km of Repaving	Improve connections between communities
Between Hwy. 892 and Cold Lake	17 km of Repaving	Improve connections between communities	
Highway	Project/Location	Description/Status	Purpose
	Between 1 km south of Hwy. 561 and 1 km south of Hwy. 564	16 km of Repaving	Improve connections between communities
	Watercourse culvert on Hwy. 56 near Stettler (146-1)	Replace Culvert	Improve connections between communities
	CNR overpass on Hwy. 56 at Meeting Creek (76886-1)	Bridge Deck Rehabilitation	Improve connections between communities
	Driedmeat Creek Bridge on Hwy. 56, 14 km northeast of Eckville (444-1)	Bridge Deck Rehabilitation	Improve connections between communities
Highway	Project/Location	Description/Status	Purpose
	Hwy. 35 intersection improvement and Hwy. 58 realignment between Hwy. 35 and 1.5 km to the east	2 km of Reconstruction/ Realignment Contract for 2016 and 2017 Construction	Enhance public safety
	Between 27 km east of Hwy. 35 and Hwy. 88	31 km of Repaving	Improve connections between communities
Highway	Project/Location	Description/Status	Purpose
	Watercourse culvert on Hwy. 59 near Valhalla Centre (13343-1)	Replace Culvert	Improve connections between communities










Highway	Project/Location	Description/Status	Purpose
	Between west of Etzikom and east of Etzikom	15 km of Widening and Repaving Contract for 2016 and 2017 Construction	Enhance public safety


Highway	Project/Location	Description/Status	Purpose
	Coffey Creek culvert on Hwy. 63 near Newbrook (85035-1)	Replace Culvert	Industrial/over-dimensional corridor, improve connections between communities
	Between 1 km south of Hwy. 663 and Hwy. 55	49 km of Repaving	Industrial/over-dimensional corridor
	Between north of Jct. Hwy. 55 and south of La Biche River (includes VIS at km 4.5)	13 km of Twinning - Second Stage Paving	Enhance public safety, industrial/over-dimensional corridor, relieve congestion
	Between south of the La Biche River and south of Wandering River	20 km of Twinning - Second Stage Paving Contract for 2017 Construction	Enhance public safety, industrial/over-dimensional corridor, relieve congestion
	Between south of Wandering River and north of Wandering River	29 km of Twinning - Second Stage Paving Contract for 2017 Construction	Enhance public safety, industrial/over-dimensional corridor, relieve congestion
	Between south of House River and south of Mariana Lake	35 km of Twinning - Second Stage Paving	Enhance public safety, industrial/over-dimensional corridor, relieve congestion
	Truck staging area on east side of safety rest area (northbound lane) (surfacing component only)	Safety Rest Area	Enhance public safety, industrial/over-dimensional corridor
	Between south of Mariana Lake and north of Mariana Lake	27 km of Twinning - Second Stage Paving	Enhance public safety, industrial/over-dimensional corridor, relieve congestion
	Between north of Mariana Lake and south of Horse Creek	32 km of Twinning - Second Stage Paving Contract for 2017 Construction	Enhance public safety, industrial/over-dimensional corridor, relieve congestion
	Between south of Horse Creek and south of Jct. Hwy. 881	37 km of Twinning - Second Stage Paving	Enhance public safety, industrial/over-dimensional corridor, relieve congestion
	Hangingstone River, 15 km south of Hwy. 881 (75907-3)	Replace Culvert	Enhance public safety, industrial/over-dimensional corridor
	Between Hwy. 881 and 1 km south of Hwy. 686 (selective)	32 km of Repaving	Industrial/over-dimensional corridor
	Prairie Creek culvert on Hwy. 63, 9 km south of Fort McMurray (76001-1)	Replace Culvert	Industrial/over-dimensional corridor, improve connections between communities
	Safety rest/truck staging area northbound lane, 8.5 km south of Supertest Hill (Fort McMurray)	Safety Rest Area Contract for 2016 and 2017 Construction	Enhance public safety, industrial/over-dimensional corridor
	Between 41 km north of Hwy. 686 and south of Peter Lougheed Bridge	6 km of Repaving	Industrial/over-dimensional corridor
	Culvert liner - BF79444, carrying Hwy. 63 over watercourse, 7 km northeast of Fort McKay	Major Culvert Repairs	Industrial/over-dimensional corridor


Highway	Project/Location	Description/Status	Purpose
	Between 12 km west of Hwy. 717 and 6 km east of Hwy. 717	18 km of Repaving	Improve connections between communities
	Montagneuse River culvert on Hwy. 64, 15 km northwest of Hines Creek (71824-1)	Replace Culvert	Improve connections between communities


Highway	Project/Location	Description/Status	Purpose
	Second-order tributary to Elbow River culvert on Hwy. 66, 14 km southwest of Bragg Creek (79156-1)	Replace Culvert	Improve connections between communities
	Between south of Hwy. 750 and Hwy. 750	29 km of Repaving	Improve connections between communities
	Between 20 km north of Hwy. 754 and 29 km south of Hwy. 750	26 km of Repaving	Improve connections between communities
	Between south of Wabasca River and north of Senex Creek	48 km of Second Stage Paving Contract for 2017 Construction	Improve connections between communities
Highway	Project/Location	Description/Status	Purpose
 (Stoney Trail)	Calgary Southwest Ring Road (Macleod Trail to Hwy. 8)	Grading, Base, Full Pave Contract for 2017 to 2021 Construction	Major trade corridor, relieve congestion
	Between Hwy. 22X and 1 km of Nose Hill Drive (selective)	6 km of Repaving	Major trade corridor
	Between Calgary and Scenic Acres Link	2 km of Repaving	Major trade corridor
	Between 2 km west of Hwy. 2 and 1 km west of Hwy. 2 (NW Stoney Trail)	0.47 km of Repaving	Major trade corridor
Highway	Project/Location	Description/Status	Purpose
	Irrigation canal culvert on Hwy. 501 near Mountain View (71538-1)	Replace Culvert	Improve connections between communities
	Robinson Coulee culvert on Hwy. 501 near Cardston (800-1)	Replace Culvert	Improve connections between communities
	Between 12 km west of Hwy. 4 and Hwy. 4	12 km of Repaving	Improve connections between communities
Highway	Project/Location	Description/Status	Purpose
	Between Hwy. 5 and Hwy. 4	8 km of Repaving	Improve connections between communities
Highway	Project/Location	Description/Status	Purpose
	Watercourse culvert on Hwy. 509 near Stand Off (78858-1)	Replace Culvert	Improve connections between communities
Highway	Project/Location	Description/Status	Purpose
	Between Hwy. 23 and Hwy. 25	18 km of Repaving	Improve connections between communities
Highway	Project/Location	Description/Status	Purpose
	Between 15 km west of Hwy. 3 and Medicine Hat	11 km of Repaving	Improve connections between communities


Highway	Project/Location	Description/Status	Purpose
	Between 2 km west of Hwy. 36 and Hwy. 36	2 km of Repaving Contract for 2017 Construction	Improve connections between communities
	Watercourse culvert on Hwy. 529 near Champion (9758-1)	Replace Culvert	Improve connections between communities
	Between east of Chain Lakes Provincial Park access road and west of Nanton	18 km of Repaving	Improve connections between communities
	Stimson Creek Bridge on Hwy. 540, 17 km southeast of Longview (1308-1)	Replace Bridge Contract for 2017 Construction	Enhance public safety
	Watercourse culvert on Hwy. 543 near Hartell (74328-1)	Replace Culvert	Improve connections between communities
	Between Hwy. 873 and 5 km east of Hwy. 876 Little Sandhill Creek culvert on Hwy. 544 near Patricia (72027-1)	21 km of Repaving Replace Culvert	Improve connections between communities Improve connections between communities
	Between 15 km west of Hwy. 884 and Hwy. 884	15 km of Repaving	Improve connections between communities
	Between Hwy. 24 and 12 km south of Hwy. 901	17 km of Repaving	Improve connections between communities
	Spring Coule Bridge on Hwy. 549 near Okotoks (1006-1)	Replace Bridge	Enhance public safety
	Between Hwy. 36 and Hwy. 873	4 km of Repaving	Improve connections between communities

Highway	Project/Location	Description/Status	Purpose
	WID irrigation canal bridge on Hwy. 560 near Langdon (76335-1)	Replace Bridge	Enhance public safety
	WID canal site 16 on Hwy. 560, at east boundary of Calgary (873-1)	Bridge Deck Rehabilitation	Improve connections between communities
Highway	Project/Location	Description/Status	Purpose
	Between Hwy. 1 and Hwy. 56	30 km of Repaving	Improve connections between communities
Highway	Project/Location	Description/Status	Purpose
	Crossfield Creek Bridge on Hwy. 567 near Irricana (8677-1)	Replace Bridge	Enhance public safety
Highway	Project/Location	Description/Status	Purpose
	Between Hwy. 772 and Hamlet of Madden	2 km of Repaving	Improve connections between communities
Highway	Project/Location	Description/Status	Purpose
	Kneehills Creek Bridge on Hwy. 575, 14 km south of Swalwell (6581-1)	Bridge Deck Rehabilitation	Improve connections between communities
	Watercourse culvert on Hwy. 575 near Drumheller (83181-1)	Replace Culvert	Improve connections between communities
Highway	Project/Location	Description/Status	Purpose
	Sheep Coulee culvert on Hwy. 581, 4 km east of Carstairs (721-1)	Bridge Deck Rehabilitation	Improve connections between communities
	Between Hwy. 2A and 1 km east of Hwy. 2A	1 km of Repaving Contract for 2017 Construction	Improve connections between communities
Highway	Project/Location	Description/Status	Purpose
	Between Hwy. 22 and Didsbury	26 km of Repaving	Improve connections between communities
Highway	Project/Location	Description/Status	Purpose
	Walton Creek Bridge on Hwy. 584 near Sundre (70034-1)	Replace Bridge	Enhance public safety
Highway	Project/Location	Description/Status	Purpose
	Between Hwy. 2 and Hwy. 791 (including Bowden to Hwy. 2A)	15 km of Repaving	Improve connections between communities

Highway	Project/Location	Description/Status	Purpose
	Waskasoo Creek culvert on Hwy. 590 near Innisfail (775-1)	Replace Culvert Contract for 2017 Construction	Improve connections between communities
	Between 1 km east of Hwy. 2 and Hwy. 791	8 km of Repaving Contract for 2017 Construction	Improve connections between communities
	Between Hwy. 2A and Innisfail (selective)	1 km of Repaving	Improve connections between communities
	Big Valley Creek culvert on Hwy. 590 near Big Valley (73109-1)	Replace Culvert	Improve connections between communities


Highway	Project/Location	Description/Status	Purpose
	Between Hwy. 11A and Hwy. 761 (selective)	23 km of Repaving	Improve connections between communities


Highway	Project/Location	Description/Status	Purpose
	Between 14 km east of Hwy. 36 and Hwy. 872	15 km of Repaving	Improve connections between communities
	Watercourse culvert on Hwy. 599 near Bulwark (9172-1)	Replace Culvert	Improve connections between communities
	Watercourse culvert on Hwy. 599 near Bulwark (9172-2)	Replace Culvert	Improve connections between communities
	Watercourse culvert on Hwy. 599 near Bulwark (9172-3)	Replace Culvert	Improve connections between communities
	Watercourse culvert on Hwy. 599 near Bulwark (9172-4)	Replace Culvert	Improve connections between communities
	Watercourse culvert on Hwy. 599 near Bulwark (9172-5)	Replace Culvert	Improve connections between communities
Watercourse culvert on Hwy. 599 near Bulwark (9172-6)	Replace Culvert	Improve connections between communities	


Highway	Project/Location	Description/Status	Purpose
	Between 6 km east of Hwy. 761 and 2 km west of Breton	9 km of Repaving	Improve connections between communities
	Weed Creek culvert on Hwy. 616 near Thorsby (74292-1)	Replace Culvert	Improve connections between communities


Highway	Project/Location	Description/Status	Purpose
	Between Hwy. 36 and east of Hwy. 36 (Viking)	1 km of Repaving Contract for 2016 and 2017 Construction	Improve connections between communities


Highway	Project/Location	Description/Status	Purpose
	Between west of Hwy. 753 and Hwy. 22 (Drayton Valley)	45 km of Repaving Contract for 2016 and 2017 Construction	Improve connections between communities

Highway	Project/Location	Description/Status	Purpose
	Between Hwy. 753 and Hwy. 22	30 km of Repaving	Industrial/over-dimensional corridor

Highway	Project/Location	Description/Status	Purpose
	Various intersection improvements on Hwy. 625 (between Nisku and Hwy. 21)	Intersection Improvement	Enhance public safety
	Between 3 km east of Hwy. 2 and Hwy. 21	17 km of Repaving	Improve connections between communities

Highway	Project/Location	Description/Status	Purpose
	Between Hwy. 834 (north) and Hwy. 834 (south)	2 km of Repaving	Improve connections between communities


Highway	Project/Location	Description/Status	Purpose
	Between 6 km west of Hwy. 770 and Hwy. 770	6 km of Repaving	Improve connections between communities

Highway	Project/Location	Description/Status	Purpose
	Intersection improvements on Hwy. 628, between Hwy. 779 and 6 km east of Hwy. 779	Intersection Improvement	Enhance public safety
	Between Hwy. 779 and 6 km east of Hwy. 779	6 km of Repaving	Improve connections between communities
	Between Anthony Henday Drive and 3 km east of Anthony Henday Drive (selective)	4 km of Repaving	Improve connections between communities
	Between east of Hwy. 14 and Hwy. 21	4 km of Repaving	Improve connections between communities
	Between 1 km south of Hwy. 21 to Hwy. 21 (selective)	2 km of Repaving	Improve connections between communities


Highway	Project/Location	Description/Status	Purpose
	Watercourse culvert on Hwy. 633, 10 km southwest of Darwell (1924-1)	Replace Culvert	Improve connections between communities


Highway	Project/Location	Description/Status	Purpose
	Between 14 km east of Hwy. 41 and Hwy. 897	27 km of Repaving Contract for 2016 and 2017 Construction	Improve connections between communities


Highway	Project/Location	Description/Status	Purpose
	Between Hwy. 33 and 6 km east of Hwy. 33	6 km of Repaving	Improve connections between communities
	Between Hwy. 2 and 10 km east of Hwy. 803 (selective)	9 km of Repaving Contract for 2016 and 2017 Construction	Improve connections between communities


Highway	Project/Location	Description/Status	Purpose
	Between 19 km east of Hwy. 41 and Hwy. 659	20 km of Repaving	Improve connections between communities


Highway	Project/Location	Description/Status	Purpose
	Blue Ridge Creek culvert (NC076-1)	Slide Repair	Enhance public safety


Highway	Project/Location	Description/Status	Purpose
	Hwy. 660/882	Intersection Improvement	Enhance public safety
	Between Hwy. 882 and east of Hwy. 882	0.31 km of Repaving	Improve connections between communities


Highway	Project/Location	Description/Status	Purpose
	Between 5 km west of Hwy. 769 and Hwy. 769	5 km of Repaving	Improve connections between communities
	Between Hwy. 769 and Hwy. 776	16 km of Grading, Base, Stage Paving	Improve connections between communities
	Intersection improvements and street lighting on Hwy. 661/769, Hwy. 661/776, Hwy. 18/777, Hwy. 18/776	Intersection Improvement	Enhance public safety
	Between 5 km west of Hwy. 44 and Hwy. 44	5 km of Repaving	Improve connections between communities









Highway	Project/Location	Description/Status	Purpose
	Between 3 km west of Hwy. 827 and Hwy. 63	23 km of Repaving	Improve connections between communities
	Watercourse culvert on Hwy. 663 near Boyle (13796-1)	Replace Culvert	Improve connections between communities


Highway	Project/Location	Description/Status	Purpose
	Little Smoky River Bridge on Hwy. 665, 9 km southeast of Valleyview (75538-1)	Bridge Deck Rehabilitation	Improve connections between communities


Highway	Project/Location	Description/Status	Purpose
	Between Hwy. 40 and 2 km west of Grande Prairie	3 km of Repaving	Improve connections between communities

Highway	Project/Location	Description/Status	Purpose
	Between Grande Prairie and 14 km west of Hwy. 43	12 km of Repaving	Improve connections between communities


Highway	Project/Location	Description/Status	Purpose
	Watercourse culvert on Hwy. 671 near Goodfare (79252-1)	Replace Culvert	Improve connections between communities
	Watercourse bridge on Hwy. 671 near Goodfare (13896-1)	Replace Bridge	Enhance public safety


Highway	Project/Location	Description/Status	Purpose
	Between Hwy. 43 and east of Hwy. 2	48 km of Repaving Contract for 2016 and 2017 Construction	Improve connections between communities
	Hwy. 672 and Hwy. 723	Intersection Improvement Contract for 2016 and 2017 Construction	Enhance public safety
Highway	Project/Location	Description/Status	Purpose
	Watercourse culvert on Hwy. 674 near Teepee Creek (70017-1)	Replace Culvert	Improve connections between communities
Highway	Project/Location	Description/Status	Purpose
	Watercourse culvert on Hwy. 677 near Woking (76959-1)	Replace Culvert	Improve connections between communities
Highway	Project/Location	Description/Status	Purpose
	Watercourse culvert on Hwy. 681 near Bonanza (76015-1)	Replace Culvert	Improve connections between communities
	Between Hwy. 719 and Hwy. 725	48 km of Repaving	Improve connections between communities
Highway	Project/Location	Description/Status	Purpose
	East of Hine Creek - erosion (PH067-1)	Slide Repair	Enhance public safety
Highway	Project/Location	Description/Status	Purpose
	Strong Creek Bridge on Hwy. 684 near Peace River (7979-1)	Replace Bridge Contract for 2016 and 2017 Construction	Enhance public safety
	Mcallister Creek Bridge on Hwy. 684 near Grimshaw (74729-1)	Replace Bridge	Enhance public safety
Highway	Project/Location	Description/Status	Purpose
	Between Hwy. 2 km west of Hwy. 735 and Hwy. 735	2 km of Repaving Contract for 2016 and 2017 Construction	Improve connections between communities
Highway	Project/Location	Description/Status	Purpose
	Between Hwy. 2 and Hwy. 986	21 km of Widening and Repaving Contract for 2017 and 2018 Construction	Enhance public safety
	Intersection improvement at St. Isidore access road	Intersection Improvement Contract for 2017 and 2018 Construction	Enhance public safety
	Intersection improvement at access on curve (east of St. Isidore)	Intersection Improvement Contract for 2017 and 2018 Construction	Enhance public safety
	Hwy. 986 and Hwy. 688	Intersection Improvement Contract for 2016 and 2017 Construction	Enhance public safety


Highway	Project/Location	Description/Status	Purpose
	Between Hwy. 2 and 3 km east of Hwy. 2	3 km of Repaving	Improve connections between communities


Highway	Project/Location	Description/Status	Purpose
	Between west of Hwy. 35 and Hwy. 35	22 km of Repaving Contract for 2016 and 2017 Construction	Improve connections between communities
	Beaton Creek structure on Hwy. 689 near Dixonville (86050-1)	Replace Culvert	Improve connections between communities
	Beaton Creek Bridge on Hwy. 689 near Dixonville (13891-1)	Replace Bridge	Enhance public safety
	Beaton Creek Bridge on Hwy. 689 near Dixonville (13892-1)	Replace Bridge	Enhance public safety










Highway	Project/Location	Description/Status	Purpose
	Watercourse culvert on Hwy. 691 near Manning (76713-1)	Replace Culvert Contract for 2017 Construction	Improve connections between communities

Highway	Project/Location	Description/Status	Purpose
	Between Bear Canyon and Hwy. 64	10 km of Base, Staged Paving	Improve connections between communities
	Watercourse structure on Hwy. 717 near Bear Canyon (81732-1)	Replace Culvert	Improve connections between communities
	Watercourse structure on Hwy. 717 near Bear Canyon (81733-1)	Replace Culvert	Improve connections between communities

Highway	Project/Location	Description/Status	Purpose
	Watercourse culvert on Hwy. 719 near Bonanza (73503-1)	Replace Culvert	Improve connections between communities
	Between Hwy. 49 and Hwy. 681	14 km of Repaving	Improve connections between communities


Highway	Project/Location	Description/Status	Purpose
	Watercourse culvert on Hwy. 722, 2 km south of Beaverlodge (77057-1)	Replace Culvert	Improve connections between communities
	Redwillow River Bridge on Hwy. 722, 18 km south of Beaverlodge (8036-1)	Bridge Deck Replacement Contract for 2017 Construction	Improve connections between communities
	Diamond Dick Creek Bridge on Hwy. 722 near Elmworth (9908-1)	Replace Bridge	Enhance public safety


Highway	Project/Location	Description/Status	Purpose
	Between Hwy. 2 and Hwy. 685	17 km of Repaving	Improve connections between communities

Highway	Project/Location	Description/Status	Purpose
	Between Hwy. 43 and 10 km north of Hwy. 674	26 km of Repaving	Improve connections between communities
	Watercourse culvert on Provincial Hwy. 733 near Teepee Creek (75252-1)	Replace Culvert	Improve connections between communities
Highway	Project/Location	Description/Status	Purpose
	Between Hwy. 685 and Hwy. 35	24 km of Repaving	Improving connections between communities, support tourism
Highway	Project/Location	Description/Status	Purpose
	Between Hwy. 691 and 34 km north of Hwy. 691	34 km of Grading Contract for 2016 and 2017 Construction	Improve connections between communities
	North Manning Drainage Creek culvert on Hwy. 741 near Manning (86171-1)	Replace Culvert	Improve connections between communities
Highway	Project/Location	Description/Status	Purpose
	Three Sisters Creek flood mitigation works within on Three Sisters Parkway (Hwy. 742)	Miscellaneous Contract for 2016 and 2017 Construction	Flood prevention
Highway	Project/Location	Description/Status	Purpose
	Watercourse culvert on Hwy. 743 near Peace River (8889-1)	Replace Culvert	Improve connections between communities
Highway	Project/Location	Description/Status	Purpose
	Little Smoky River slides 11 and 12 and erosion sites 13 and 14 (SH013-13)	Miscellaneous	Enhance public safety
	Hwy. 49 to of Girouxville and intersection treatment at Watino	4 km of Widening and Repaving Contract for 2017 Construction	Enhance public safety
Highway	Project/Location	Description/Status	Purpose
	Edson River Bridge on Hwy. 748, 13 km northeast of Edson (7836-1)	Bridge Deck Rehabilitation	Improve connections between communities
Highway	Project/Location	Description/Status	Purpose
	Between Hwy. 2 and 3 km east of Hilliard Bay Provincial Park access road (selective)	2 km of Repaving Contract for 2017 Construction	Improve connections between communities
Highway	Project/Location	Description/Status	Purpose
	Between Hwy. 43 and north of Hwy. 43	1 km of Second Stage Paving	Improve connections between communities


Highway	Project/Location	Description/Status	Purpose
	Between Hwy. 624 and 3 km south of Hwy. 627	7 km of Repaving Contract for 2016 and 2017 Construction	Improve connections between communities
	Between 3 km south of Hwy. 627 and Hwy. 31	14 km of Repaving	Improve connections between communities









Highway	Project/Location	Description/Status	Purpose
	Between Hwy. 549 and Hwy. 22	22 km of Repaving	Improve connections between communities
	Curve site (geohazard file number S22) 8 km north of Hwy. 549	Slide Repair Contract for 2016 and 2017 Construction	Enhance public safety
	Archery range site (geohazard file number S10A) 10 km north of Hwy. 549	Slide Repair Contract for 2016 and 2017 Construction	Enhance public safety
	Culvert site (geohazard file number S31) 10 km north of Hwy. 549	Slide Repair Contract for 2016 and 2017 Construction	Enhance public safety


Highway	Project/Location	Description/Status	Purpose
	Intersection improvements along Hwy. 766 (north of Hwy. 1A)	Intersection Improvement	Enhance public safety
	Between intersection of Hwy. 766 and Twp. Road 262	Intersection Improvement	Enhance public safety
	Between Hwy. 1A and Hwy. 567	11 km of Repaving	Improve connections between communities
	Bridge replacement for BF934 on Hwy. 766 over Beaverdam Creek	Replace Bridge	Enhance public safety
	Between 8 km south of Hwy. 587 and 3 km south of Hwy. 587	5 km of Repaving Contract for 2017 Construction	Improve connections between communities
	Between Hwy. 54 and Hwy. 11	26 km of Repaving Contract for 2017 Construction	Improve connections between communities


Highway	Project/Location	Description/Status	Purpose
	North Saskatchewan River Bridge on Hwy. 770, 6 km northeast of Genesee (74232-1)	Bridge Deck Rehabilitation	Improve connections between communities
	Various intersection improvements on Hwy. 770 (between north of Hwy. 627 and Hwy. 16)	Intersection Improvement	Enhance public safety
	Between north of Hwy. 627 and Hwy. 16	13 km of Repaving	Improve connections between communities

Highway	Project/Location	Description/Status	Purpose
	West Nose Creek Bridge on Hwy. 772 near Balzac (1295-1)	Replace Bridge	Enhance public safety
	Between Hwy. 567 and Hwy. 574	20 km of Repaving	Improve connections between communities


Highway	Project/Location	Description/Status	Purpose
	Between Hwy. 18 and Hwy. 661	19 km of Repaving	Improve connections between communities

Highway	Project/Location	Description/Status	Purpose
	Between south of Hwy. 628 and 47 th Ave. (Stony Plain)	3 km of Reconstruction/Realignment	Improve connections between communities
Highway	Project/Location	Description/Status	Purpose
	Between Hwy. 53 and 2 km north of Hwy. 53 Pipestone Creek Bridge on Hwy. 795 near Mulhurst Bay (73124-1)	2 km of Repaving Replace Bridge	Improve connections between communities Enhance public safety
Highway	Project/Location	Description/Status	Purpose
	Between Hwy. 28 and 2 km north of Hwy. 28	2 km of Repaving	Improve connections between communities
Highway	Project/Location	Description/Status	Purpose
	Realignment of Hwy. 813 in conjunction with bridge replacement Athabasca River Bridge on Hwy. 813 at Athabasca (9905-1)	1 km of Reconstruction/Realignment Replace Bridge	Industrial/over-dimensional corridor Enhance public safety, industrial/over-dimensional corridor
Highway	Project/Location	Description/Status	Purpose
	Clearwater Creek Bridge on Hwy. 814, 6 km south of Beaumont (1721-1) Between Hwy. 623 and Hwy. 625	Replace Bridge Contract for 2017 Construction 10 km of Repaving	Enhance public safety Improve connections between communities
Highway	Project/Location	Description/Status	Purpose
	Between 3 km north of Hwy. 12 and Hwy. 53	20 km of Repaving Contract for 2017 Construction	Improve connections between communities
Highway	Project/Location	Description/Status	Purpose
	Between Hwy. 37 and Boysdale Rd (incl. Intersection Imp.) BF00559 and BF85149 Watercourse culvert on Provincial Hwy. 825 near Fort Saskatchewan (559-1) Watercourse culvert under Hwy. 825 near Fort Saskatchewan (85149-1) Sturgeon River Bridge on Hwy. 825, 9 km southeast of Gibbons (2301-1) Between Boysdale Road and Hwy. 643	5 km of Widening and Repaving Widen Bridge Widen Bridge Bridge Deck Rehabilitation 9 km of Widening and Repaving	Enhance public safety Enhance public safety Enhance public safety Improve connections between communities Enhance public safety
Highway	Project/Location	Description/Status	Purpose
	Between Hwy. 663 and Hwy. 55	11 km of Repaving	Improve connections between communities

Highway	Project/Location	Description/Status	Purpose
	Between south of Lamont and Hwy. 15	5 km of Repaving	Improve connections between communities
	Between Hwy. 15 and north of Hwy. 15 (Lamont)	1 km of Repaving	Improve connections between communities
	Between Hwy. 661 and Hwy. 63	30 km of Repaving	Improve connections between communities


Highway	Project/Location	Description/Status	Purpose
	Between Hwy. 13 and Hwy. 26	4 km of Repaving	Improve connections between communities
	Between Hwy. 14 and Tofield	5 km of Repaving	Improve connections between communities










Highway	Project/Location	Description/Status	Purpose
	Between Hwy. 561 and Hwy. 564	19 km of Repaving	Improve connections between communities








Highway	Project/Location	Description/Status	Purpose
	Bow River Bridge on Hwy. 842, 8 km south of Cluny (6754-1)	Bridge Deck Replacement	Improve connections between communities


Highway	Project/Location	Description/Status	Purpose
	Between 9 km south of Hwy. 589 and Hwy. 589	9 km of Repaving Contract for 2017 Construction	Improve connections between communities

Highway	Project/Location	Description/Status	Purpose
	Watercourse culvert on Hwy. 852 near Gadsby (70870-1)	Replace Culvert Contract for 2017 Construction	Improve connections between communities

Highway	Project/Location	Description/Status	Purpose
	Between 16 km north of Hwy. 28 and 7 km south of Hwy. 663	36 km of Repaving	Improve connections between communities
	Between Hwy. 28 and 13 km north of Hwy. 28	13 km of Repaving Contract for 2017 Construction	Improve connections between communities
	Between 7 km south of Hwy. 663 and 5 km south of Hwy. 663	2 km of Repaving	Improve connections between communities
	Between 5 km south of Hwy. 663 and Hwy. 663	5 km of Repaving	Improve connections between communities
	Tributary to Plamondon Creek culvert on Hwy. 855, 9 km southeast of Atmore (78023-1)	Replace Culvert Contract for 2017 Construction	Improve connections between communities

Highway	Project/Location	Description/Status	Purpose
	Between Forestburg and Hwy. 13	25 km of Repaving	Improve connections between communities
Highway	Project/Location	Description/Status	Purpose
	Watercourse culvert on Hwy. 857 near Vegreville (9953-1)	Replace Culvert	Improve connections between communities
	Vermilion River Bridge on Hwy. 857, at south boundary of Vegreville (102-1)	Replace Bridge	Enhance public safety
Highway	Project/Location	Description/Status	Purpose
	Between west of Poplar Point and Owl River	13 km of Repaving	Improve connections between communities
	Between Hwy. 55 and 4 km north of Hwy. 55	4 km of Repaving	Improve connections between communities
Highway	Project/Location	Description/Status	Purpose
	Between 6 km south of Hwy. 55 and Hwy. 55	6 km of Repaving	Improve connections between communities
Highway	Project/Location	Description/Status	Purpose
	Between 1 km north of Hwy. 1 and Hwy. 550	14 km of Repaving	Improve connections between communities
Highway	Project/Location	Description/Status	Purpose
	Between 5 km south of Hwy. 1 and Hwy. 1	5 km of Repaving	Improve connections between communities
Highway	Project/Location	Description/Status	Purpose
	Between Hwy. 13 and Hardisty	2 km of Repaving	Improve connections between communities
	Watercourse culvert on Hwy. 881 near Myrnam (13864-1)	Replace Culvert	Improve connections between communities
Highway	Project/Location	Description/Status	Purpose
	Between Hwy. 14 and Hwy. 41	20 km of Repaving	Improve connections between communities
Highway	Project/Location	Description/Status	Purpose
	Between Hwy. 544 and 5 km south of Hwy. 555	5 km of Repaving	Improve connections between communities


Highway	Project/Location	Description/Status	Purpose
	Between 16 km north of Hwy. 61 and Hwy. 3	30 km of Repaving Contract for 2017 Construction	Improve connections between communities
	Between 12 km south of Hwy. 3 and Hwy. 3	12 km of Repaving	Improve connections between communities
	Between Hwy. 28 and 4 km south of Hwy. 55	10 km of Repaving	Improve connections between communities
	Between Hwy. 55 and 10 km north of Hwy. 55	10 km of Repaving	Improve connections between communities
	Between 11 km south of Dewberry Approach Road and Hwy. 45	11 km of Repaving	Improve connections between communities
	Between Hwy. 45 and Hwy. 646	22 km of Repaving	Improve connections between communities
	North Saskatchewan River Bridge on Hwy. 893, at Heinsburg (75315-1)	Bridge Painting	Improve connections between communities
	Between Hwy. 16 and Hwy. 45	21 km of Repaving	Improve connections between communities
	Between Hwy. 45 and Hwy. 646 (selective)	18 km of Repaving	Improve connections between communities
	Between Hwy. 646 and 16 km north of Hwy. 646	16 km of Repaving	Improve connections between communities
	Between 14 km south of Hwy. 43 and 8 km south of Hwy. 43	6 km of Repaving Contract for 2017 Construction	Improve connections between communities
	Between Hwy. 743 and Hwy. 688 (selective)	18 km of Repaving	Improve connections between communities
	Between Hwy. 688 and east of Hwy. 688	14 km of Widening and Repaving Contract for 2016 and 2017 Construction	Enhance public safety
	Hwy. 986 roadside turnout (eastbound lane) east of Hwy. 743	Safety Rest Area Contract for 2016 and 2017 Construction	Enhance public safety
	Hwy. 986 roadside turnout (westbound lane) west of Hwy. 688	Safety Rest Area Contract for 2016 and 2017 Construction	Enhance public safety
	Diashowa East Hill water well retaining wall and erosion, repair and other work (PH042-1, PH043-1)	Slide Repair Contract for 2016 and 2017 Construction	Enhance public safety
	Between 13 km east of Hwy. 688 and 32 km east of Hwy. 688	18 km of Repaving	Improve connections between communities

Highway	Project/Location	Description/Status	Purpose
	Culvert on tributary to Cadotte River on Hwy. 986 northeast of Peace River (86227-1)	Replace Culvert	Improve connections between communities
	Watercourse culvert on Hwy. 986 near Little Buffu (81163-1)	Replace Culvert	Improve connections between communities

Highway	Project/Location	Description/Status	Purpose
Various	Various Locations Across the Province	Safety improvements (wildlife containment)	Enhance public safety
Various	Various Locations Across the Province	Safety improvements (cable barrier, minor intersection improvements including lighting, and other capital safety improvements)	Enhance public safety

Urban Approach Road	Project/Location	Description/Status	Purpose
UAR 68	Between Hwy. 43 and 1 km north of Hwy. 43	1 km of Repaving	Improve connections between communities
UAR 73	Between Hwy. 44 and 1 km east of Hwy. 44	1 km of Repaving	Improve connections between communities
UAR 81	Between Hwy. 44 and 2 km east of Hwy. 44	2 km of Repaving	Improve connections between communities
UAR 84	Between Hwy. 43 and Onoway	1 km of Repaving Contract for 2017 Construction	Improve connections between communities
UAR 96	Between Hwy. 28 and 3 km east of Hwy. 28	3 km of Repaving	Improve connections between communities
UAR 104	Between Hwy. 28 and 1 km south of Hwy. 28	1 km of Repaving Contract for 2017 Construction	Improve connections between communities
UAR 115	Between Hwy. 16 and Hwy. 16A	1 km of Repaving	Improve connections between communities
UAR 155	Between Hwy. 45 and 1 km north of Hwy. 45	1 km of Repaving Contract for 2017 Construction	Improve connections between communities
UAR 158	Between Hwy. 28 and Radway	1 km of Repaving Contract for 2017 Construction	Improve connections between communities
UAR 165	Between Hwy. 20 and 2 km east of Hwy. 20	2 km of Repaving	Improve connections between communities
UAR 166	Between Hwy. 2 and 2 km north of Hwy. 2	2 km of Repaving Contract for 2017 Construction	Improve connections between communities
UAR 197	Between Hwy. 32 and east of Hwy. 32	0.16 km of Repaving	Improve connections between communities

Local Roads	Project/Location	Description/Status	Purpose
	Benjamin Creek culvert on local road near Cochrane (77236-1)	Replace Culvert	Improve connections between communities
	Ranger Creek Bridge on Elbow River Ranger Station service road at Kananaskis (84044-1)	Replace Bridge	Enhance public safety
	Tributary to Blackmud Creek Culvert on local road at north boundary of Leduc (78862-1)	Replace Culvert	Improve connections between communities
	Sheep River culvert on local road near Turner Valley (79501-1)	Replace Culvert	Improve connections between communities
	Smith-Dorrien Spray Trail at Rummel Creek (repair scoured area)	Reconstruction/ Realignment	Flood prevention
	Spray Lakes gabions (S030-1)		Enhance public safety

Water Projects 	Project/Location	Description/Status	Purpose
CP 2008-00010	Bens Lake diversion structure rehabilitation	Water Management	Flood mitigation
CP 2006-00032	Bolloque Lake stabilization - outlet rehabilitation	Water Management	Flood mitigation
CP 2010-00010	Buffalo Lake - Rochon Sands flood protection berm	Water Management	Flood mitigation
CP 2006-00022	Buffalo Lake system - pump house control upgrade	Water Management	Recreation, agriculture
CP 2006-00021	Carseland Bow River headworks control system upgrade	Water Management	Agriculture
CP 2006-00007	Carseland Bow River headworks system reach 1 pond 1 upgrades	Water Management	Agriculture
CP 2004-00045	Chain Lakes flood handling upgrade	Water Management Contract for 2013 to 2017 Construction	Flood mitigation, agriculture
CP 2016-00001	Deadfish pipeline replacement - construction	Water Management	Agriculture, water supply
CP 2006-00017	Deadfish water supply system controls upgrade	Water Management	Agriculture, water supply
CP 2004-0060	Dickson Dam capacity enhancement project - phase 3 - emerg. spillway upgrades	Water Management	Water supply, recreation
CP2003-00001	Dickson Dam service spillway gate coating	Water Management	Water supply, recreation
CP 2008-00007	Gull Lake intake canal	Water Management	Recreation, tourism
CP 2006-00024	Gull Lake stabilization outlet - fish barrier	Water Management	Recreation, support tourism
CP 2014-00002	Harvie Passage	Water Management	Agriculture
CP 2006-00028	Kleskun Hills flood control	Water Management	Flood mitigation
CP 2003-00003	Lethbridge northern headworks - division weir and fish ladder rehabilitation	Water Management	Agriculture
CP 2007-00018	Paddle River dykes system rehabilitation	Water Management	Flood prevention
CP 2010-00007	Pine Coulee - electrical and controls upgrade	Water Management	Agriculture
CP 2004-00010	River diversion structure (Highwood River to Canal) at Women's Coulee (50111-1)	Water Management	Agriculture
CP 2011-00001	St. Mary's Dam - low level outlet (LLO) valve replacement - isolation barrier	Water Management	Agriculture
CP 2011-00001	St. Mary's Dam - low level outlet (LLO) valve replacement - valve installation	Water Management	Agriculture
CP 2011-00001	St. Mary's Dam - low level outlet (LLO) valve replacement - valve supply	Water Management	Agriculture
CP 2010-00004	St. Mary's Dam - outlet and drain flow monitoring upgrades	Water Management	Agriculture
CP 2004-00013	St. Mary's Dam - repairs to riprap	Water Management	Agriculture

Water Projects 	Project/Location	Description/Status	Purpose
CP 2010-00006	Twin Valley Dam electrical and control system upgrade	Water Management	Agriculture
CP 2006-00020	Waterton Dam irrigation outlet - supervisory control and data acquisition (SCADA) upgrades	Water Management	Agriculture
CP 2006-00002	Waterton Reservoir aquifer relief system rehabilitation	Water Management	Agriculture
CP 2003-00007	Waterton St. Mary's headworks systems reach 12 - Jensen Dam - spillway replacement and flood handling upgrades	Water Management	Agriculture
CP 2008-00048	Waterton St. Mary's headworks system - Belly River diversion rehabilitation	Water Management	Agriculture
CP 2008-00003	Waterton St. Mary's headworks system - enclosures over gate operators - Waterton, Jensen and Belly Diversion	Water Management	Agriculture
CP 2004-0015	Waterton St. Mary's headworks system reach 12 - structure replacement	Water Management	Agriculture
CP 2004-00011	Waterton St. Mary's headworks system reach 12 - Jensen Reservoir - inlet structure replacement	Water Management	Agriculture
CP 2005-00002	Waterton St. Mary's headworks system reach 12 - supervisory control and data acquisition (SCADA) upgrades	Water Management	Agriculture
CP 2008-00047	Waterton St. Mary's headworks system reach 9 - Belly River diversion supervisory control and data acquisition	Water Management	Agriculture
CP 2008-00009	Whitford Rush Lakes management structure	Water Management	Flood mitigation
CP 2004-00010	Women's Coulee canal rehabilitation, control system and river diversion	Water Management	Agriculture