

# Alberta Transportation

## 2018 Construction Program

### Highway & Water Management Projects

---

The Government of Alberta is working to make life better for all Albertans by investing in capital projects that improve access to jobs, health care, education, housing, and social services while supporting economic growth and diversification across the province.

As part of the Government of Alberta's \$26.6-billion Budget 2018 Capital Plan, Alberta Transportation is investing more than \$6 billion in highway and water management infrastructure to improve safe travel on Alberta's highways, connect communities, and help keep Albertans working. The projects will enhance transportation safety, support major trade corridors to improve travel for commercial carriers, and provide irrigation for the agriculture sector and flood mitigation protection for Alberta communities.

This document includes:

- Major capital projects scheduled for the next five years (2018-19 to 2022-23);
- Capital maintenance and renewal (bridge construction and highway rehabilitation) projects schedule for the next three years (2018-19 to 2020-21); and
- Slide repair projects scheduled for the next year (2018-19).



This document contains planning, design and construction work to reflect the full life cycle of any given project. Projects may move in or out of the program based on emerging needs, changing construction schedules, or available funding. Minor safety-related improvements may be added as identified, generally in conjunction with larger projects.


The work is defined as:


- Planning – planning studies and the preliminary analyses completed for major capital projects;
- Design – project management and hiring engineering consultant(s) to design the project (may include work to complete tender preparation); and
- Construction – the work that occurs when the design of the project has been completed, a tender awarded and a contractor hired to build the project.


# Glossary



@ .....	At
Ave. ....	Avenue
Bdry.....	Boundary
BF 74817 or (74817-02) .....	Bridge File Number
CNR .....	Canadian National Railway
CP.....	Capital Project for water management projects
CPR.....	Canadian Pacific Railway
Cr.....	Creek
Cty.....	County
E .....	East
EB or EBL .....	Eastbound or Eastbound Lane
ECL .....	East Corporate (or City) Limit
EID .....	Eastern Irrigation District
FN.....	First Nation
G/S .....	Grade Separation Structure
Hwy. ....	Highway
Incl.....	Includes
Imp. ....	Improvement
Int.....	Intersection
Intersection Improvements .....	Adding/extending acceleration/deceleration tapers or lanes. May involve lighting.
Jct.....	Junction
LNID .....	Lethbridge Northern Irrigation District
LR.....	Local Road
N .....	North
NB or NBL.....	Northbound or Northbound Lane
NCL .....	North Corporate (or City) Limit
PAR.....	Park Access Road
Riv. ....	River
Rd. or Rds.....	Road or Roads
Repaving.....	Resurfacing an existing paved road
Rge.....	Range
S .....	South
SB or SBL .....	Southbound or Southbound Lane
SCL .....	South Corporate (or City) Limit
sel.....	Selective
Six-laning .....	Adding two lanes to a four-lane twinned highway
SMRID.....	St. Mary's River Irrigation District
SRA.....	Safety Rest Area
St. ....	Street
SV.....	Summer Village
Tr. ....	Trail
Twp.....	Township
UAR.....	Urban Approach Road
VIS.....	Vehicle Inspection Station
W .....	West
WB or WBL .....	Westbound or Westbound Lane
WCL .....	West Corporate (or City) Limit
WID .....	Western Irrigation District





Highway	Project / Location	Description	Status	Primary Purpose
	Tributary to Bow River culvert on Hwy. 1, 2 km south of Exshaw (74661-1)	Replace Culvert	Design	Major trade corridor
	Hwy. 40 over Hwy. 1 Interchange, at Seebe (76660-1)	Bridge Deck Rehabilitation	Design	Major trade corridor
	Jumpingpound Creek Bridge on Hwy. 1, 16 km south west of Cochrane (74355-2)	Bridge Deck Rehabilitation	Design	Major trade corridor
	Bow River culvert on Hwy. 1, at Canmore (74364-1)	Replace Culvert	Construction	Major trade corridor
	Animal detection systems installation	Wildlife Containment	Design	Major trade corridor, enhance public safety
	WID irrigation canal bridge on Hwy.1 near Strathmore (73052-1)	Replace Bridge	Design	Major trade corridor, enhance public safety
	Between 1 km east of Hwy. 561 and Hwy. 901	21 km of Repaving	Design	Major trade corridor
	Hwy. 563 over Hwy. 1 interchange, 2 km west of Calgary (75933-1)	Bridge Deck Replacement	Construction	Major trade corridor, enhance public safety
	Bighill Creek Bridge on Hwy. 1A at north boundary of Cochrane (521-1)	Twinning - New Bridge	Design	Enhance public safety
	Hwy. 1A and Hwy. 22	Interchange - Grade, Base, Paving	Design	Enhance public safety
	Bridge on Hwy. 1A, at north west boundary of Cochrane (84151-1)	Interchange - Bridge Structure	Design	Enhance public safety
	Jura Creek flood mitigation	Water Management	Construction	Flood mitigation

Highway	Project / Location	Description	Status	Primary Purpose
	Safety improvements at 5 locations on Hwy. 2 and Hwy. 642	Intersection Improvement	Design	Industrial/over-dimensional corridor, enhance public safety
	Between 14 km south of PAR 136 and Hwy. 5 (selective)	25 km of Repaving	Design	Improve connections between communities
	Between 1 km north of Hwy. 509 and 2 km south of Hwy. 511	17 km of Repaving	Design	Improve connections between communities
	North Innisfail interchange upgrade: interchange ramps, and Bluebird/Range Road 283 service roads	Repaving	Design	Major trade corridor
	Red Deer and Leduc cable barrier	Cable Barrier Installation	Design	Major trade corridor, enhance public safety
	Between Hwy. 13 and Hwy. 39	35 km of Repaving	Design	Major trade corridor
	Between 1 km north of Hwy. 616 and 9 km north of Hwy. 616	8 km of Repaving	Design	Major trade corridor
	Watercourse culvert on Hwy. 2 near Leduc	Replace Culvert	Design	Major trade corridor
	Baptiste Creek slide (NC090)	Slide Repair	Design	Enhance public safety
	Hwy. 2 and Hwy. 33 Animal detection systems	Wildlife Containment	Design	Major trade corridor, enhance public safety
	Animal detection systems installation (Hwy. 2 west of Peace River, Hwy. 2 to Saddle Hills area, Hwy. 43 at Hwy. 59 and Hwy. 49 west of Spirit River)	Wildlife Containment	Design	Major trade corridor, enhance public safety
	Between 14 km north of Hwy. 49 and Hwy. 49	15 km of Repaving	Design	Improve connections between communities
	Between Hwy. 5 and 1 km north of Hwy. 505	17 km of Repaving	Construction	Improve connections between communities







Highway	Project / Location	Description	Status	Primary Purpose
	Lethbridge Northern Irrigation District canal structure on Hwy. 2, 8 km south west of Granum (72535-2)	Bridge Deck Rehabilitation	Design	Major trade corridor
	Willow Creek Bridge on Hwy. 2, 8 km south of Granum (72533-2)	Bridge Deck Rehabilitation	Design	Major trade corridor
	Little Bow River Bridge on Hwy. 2, 5 km southeast of High River (northbound lane)	Bridge Deck Rehabilitation	Design	Major trade corridor
	Little Bow River Bridge on Hwy. 2, 5 km southeast of High River (southbound lane)	Bridge Deck Rehabilitation	Design	Major trade corridor
	212 Avenue southeast interchange (Cranston Gate) Deerfoot Trail	Interchange - Grade, Base, Paving	Construction	Major trade corridor, enhance public safety
	212 Avenue southeast interchange Cranston Gate) Deerfoot Trail	Construct New Bridge	Construction	Major trade corridor, enhance public safety
	Between Hwy. 27 and 2 km north of Town of Bowden	18 km of Repaving	Design	Major trade corridor
	Hwy. 2 and Mckenzie Road	Intersection Improvement	Design	Major trade corridor, enhance public safety
	Hwy. 53 interchange, 5 km west of Ponoka (75651-1)	Bridge Deck Rehabilitation	Design	Major trade corridor
	Hwy. 53 interchange, 5 km west of Ponoka (75651-2)	Bridge Deck Rehabilitation	Design	Major trade corridor
	Between City of Edmonton south boundary and 1 km north of Hwy. 216	4 km of Repaving	Construction	Major trade corridor





Highway	Project / Location	Description	Status	Primary Purpose
	Between 3 km north of Hwy. 633 and Hwy. 37 (selective) (including Hwy. 37 interchange)	8 km of Repaving	Design	Industrial/over-dimensional corridor
	Between Hwy. 37 and 2 km north of Hwy. 642	12 km of Repaving	Design	Industrial/over-dimensional corridor
	Between south of Hwy. 663 and Hwy. 55 (Athabasca)	31 km of Repaving	Construction	Industrial/over-dimensional corridor
	Intersection improvement at Hwy. 2 within the Town of Athabasca	Intersection Improvement	Construction	Enhance public safety
	Nine Mile Creek Bridge on Hwy. 2, 3 km southeast of Widdewater (75752- 1)	Bridge Deck Rehabilitation	Design	Improve connections between communities
	Between 6 km south of Hwy. 688 and Town of Peace River (selective)	15 km of Repaving	Design	Major trade corridor
	Between north of Nampa and south of Jct Hwy. 688	2 km of Repaving	Design	Major trade corridor
	Dunvegan (PH037-1)	Slide Repair	Design	Enhance public safety
	Between 2 km north of Hwy. 527 and 1 km north of Hwy. 533 (Nanton)	23 km of Repaving	Construction	Major trade corridor
	Between Hwy. 567 (Airdrie) and north of Hwy. 2A (Crossfield)	26 km of 6 Laning - Grade, Base, Pave	Construction	Major trade corridor, enhance public safety
	Between Hwy. 2A and Hwy. 72 (upgrade diamond interchange)	Interchange Upgrading	Construction	Major trade corridor, enhance public safety
	Gaetz - Hwy. 2 mainline northbound structure over Hwy. 2A, Red Deer (75332-N5)	Replace Bridge	Construction	Major trade corridor, enhance public safety
	Gaetz - Hwy. 2 Mainline southbound structure over Hwy. 2A, Red Deer (75332-S6)	Replace Bridge	Construction	Major trade corridor, enhance public safety



Highway	Project / Location	Description	Status	Primary Purpose
	Local road over Hwy. 2 interchange, at south boundary of Red Deer (75331-1)	Interchange - Bridge Structure	Construction	Major trade corridor, enhance public safety
	Hwy. 2 interchange upgrades: Gaetz Avenue/Taylor Drive (Roadwork)	14 km of Grading, Base, Full Paving	Construction	Major trade corridor, enhance public safety
	Between 1 km north of Hwy. 2A (south) and 4 km south of Hwy. 53	14 km of Repaving	Construction	Major trade corridor
	Between Hwy. 19 and 4 km south of Ellerslie Road	6 km of Grading, Base, Full Paving	Construction	Major trade corridor
	Between 25 km north of Hwy. 812 and 1 km east of Hwy. 44	32 km of Repaving	Construction	Improve connections between communities
	Peace River Bridge Project - stage 1 - Hwy. 2 over CN Rail, twinning (76060W-1)	Construct New Bridge	Construction	Enhance public safety
	Peace River Bridge Project - stage 1 - Hwy. 2 over 98 Street partial interchange, replacement (76059-2)	Replace Bridge	Construction	Major trade corridor, enhance public safety
	Peace River Bridge Project – road reconstruction	2 km of Reconstruction/ Realignment	Construction	Major trade corridor, enhance public safety
	Peace River Bridge Project - stage 1 - Hwy. 2 over Hwy. 684 and CN Rail, replacement (76061-2)	Replace Bridge	Construction	Major trade corridor, enhance public safety
	Peace River Bridge Project - stage 1 - Hwy. 2 over Peace River, twinning (75946W-1)	Construct New Bridge	Construction	Major trade corridor, enhance public safety
	South Dunvegan station (PH035-1)	Slide Repair	Construction	Enhance public safety
	Between east of Hwy. 587 and Hwy. 587	Repaving	Design	Improve connections between communities
	Between Red Deer and north of Central Park Road	3 km of Twinning - Grade, Base, Stage Paving	Design	Enhance public safety



Highway	Project / Location	Description	Status	Primary Purpose
	Between 2 km north of Hwy. 2 and Town of Grimshaw	9 km of Repaving	Construction	Improve connections between communities
	Collector/Distributor Road over Hwy. 2A, Red Deer (75332-NCD3)	Interchange - Bridge Structure	Construction	Enhance public safety
	Collector/Distributor Road over Hwy. 2A, Red Deer (75332-SCD4)	Interchange - Bridge Structure	Construction	Enhance public safety
	Wildlife containment (fencing)	Wildlife Containment	Design	Major trade corridor, enhance public safety
	Between 1 km west of Hwy. 3A and 1 km east of Hwy. 36 (selective)	15 km of Repaving	Design	Major trade corridor
	Signalization at Hwy. 3 and Hwy. 864 (Taber)	Signalization	Construction	Major trade corridor, enhance public safety
	Between east of Grassy Lake and west of Hwy. 885	30 km of Repaving	Design	Major trade corridor
	Brocket slides (S039-1)	Slide Repair	Design	Major trade corridor, enhance public safety
	Pedestrian bridge structure in the City of Lethbridge	Construct New Bridge	Construction by Municipality	Enhance public safety
	Oldman River Bridge on Hwy. 3, at Lethbridge (1074-1)	Major Girder Repairs on Bridges	Construction	Major trade corridor, enhance public safety
	Between 5 km south of Hwy. 512 and Hwy. 3 (selective)	10 km of Repaving	Design	Major trade corridor
	Between 2 km north of Town of Milk River and Hwy. 36	13 km of Repaving	Construction	Major trade corridor
	Between 2 km west of Hwy. 820 and 3 km west of Hwy. 62	19 km of Repaving	Design	Improve connections between communities








Highway	Project / Location	Description	Status	Primary Purpose
	Watercourse culvert on Hwy.6 near Twin Butte (73672-1)	Replace Culvert	Design	Improve connections between communities
	Red Deer River Bridge on Hwy. 9, at south boundary of Drumheller (6615-1)	Bridge Deck Rehabilitation	Design	Improve connections between communities
	Between 1 km east of Hwy. 884 and Hwy. 41	54 km of Repaving	Design	Improve connections between communities
	Rosebud River Bridge on Hwy. 10X, 3 km south of Rosedale (70512-1)	Replace Bridge	Design	Enhance public safety
	Gonika Creek culvert on Hwy. 11, 16 km south west of Nordegg (73489-1)	Replace Culvert	Design	Improve connections between communities
	Watercourse Culvert on Hwy. 11 near Condor (8616-1)	Replace Culvert	Design	Improve connections between communities
	Cline River Bridge on Hwy. 11, 45 km west of Nordegg (73429-1)	Major Girder Repairs on Bridges	Construction	Enhance public safety
	Between City of Red Deer and Hwy. 2A	2 km of Twinning - Grade, Base, Stage Paving	Planning	Enhance public safety
	Medicine River Bridge on Hwy. 12, 14 km north of Eckville (1140-1)	Bridge Deck Rehabilitation	Design	Improve connections between communities







Highway	Project / Location	Description	Status	Primary Purpose
	Between Hwy. 766 and Hwy. 20 (selective)	20 km of Repaving	Design	Improve connections between communities
	Between Hwy. 872 and Hwy. 884	23 km of Repaving	Design	Improve connections between communities
	Between 1 km east of Hwy. 855 and 1 km east of Hwy. 36	23 km of Repaving	Construction	Improve connections between communities
	Modeste Creek culvert on Hwy. 13, 5 km west of Winfield (77652-1)	Replace Culvert	Design	Improve connections between communities
	Between Hwy. 20 and 6 km west of Hwy. 771	18 km of Repaving	Design	Improve connections between communities
	Watercourse bridge on Hwy. 13, 4 km west of Winfield (9875-1)	Replace Bridge	Design	Enhance public safety
	Between Hwy. 22 and west of Hwy. 761	20 km of Repaving	Design	Improve connections between communities
	Between 1 km east of Hwy. 21 and City of Camrose	2 km of Repaving	Design	Improve connections between communities
	Between 12 km east of Mitiskow Approach road and Town of Provost	15 km of Repaving	Construction	Improve connections between communities
	Between 9 km east of Hwy. 870 and 4 km east of Hwy. 883	31 km of Repaving	Design	Improve connections between communities
	Between Edmonton and Hwy. 37	4 km of Twinning - 2nd Stage Paving	Design	Enhance public safety
	Between Edmonton and Hwy. 37	4 km of Twinning - Grade, Base, Stage Paving	Design	Enhance public safety
	Safety improvement upgrades to Hwy. 15/Meridian Street and Hwy. 15/Hwy 28A	Signalization	Design	Enhance public safety

Highway	Project / Location	Description	Status	Primary Purpose
	Between south of Hwy. 216 and City of Edmonton east corporate limit (selective)	21 km of Repaving	Design	Improve connections between communities
	North Saskatchewan River Bridge on Hwy. 15, at Fort Saskatchewan (74452-1)	Twinning - New Bridge	Design	Enhance public safety
	CNR over Hwy. 15 near Fort Saskatchewan (76701-1)	Twinning - New Bridge	Design	Enhance public safety
	Between Hwy. 37 and west of Hwy. 21	5 km of Twinning - Grade, Base, Stage Paving	Design	Enhance public safety
	Bridge culvert extension as part of Hwy. 15 twinning	Miscellaneous Bridge Work	Design	Improve connections between communities
	Watercourse culvert on Hwy. 15, 4 km northwest of Chipman (70839-1)	Replace Culvert	Design	Improve connections between communities
	Hwy. 16/830 intersection improvement	Intersection Improvement	Planning	Major trade corridor, enhance public safety
	Hwy. 43 Interchange, 2 km north of Carvel (75195-2)	Bridge Deck Rehabilitation	Design	Major trade corridor
	Hwy. 43 interchange, 2 km north of Carvel (75195-1)	Bridge Deck Rehabilitation	Design	Major trade corridor
	Over Mine haul road flyover at north boundary of Wabamun (EBL) (74978-1)	Bridge Removal	Design	Major trade corridor
	Over Mine haul road flyover at north boundary of Wabamun (WBL) (74978-2)	Bridge Removal	Design	Major trade corridor




Highway	Project / Location	Description	Status	Primary Purpose
	Between 4 km west of Hwy. 897 and 5 km east of Hwy. 897	9 km of Repaving	Design	Major trade corridor
	Maskuta Creek Bridge on Hwy. 16, at south boundary of Hinton (8435-1)	Bridge Deck Rehabilitation	Design	Major trade corridor
	Between 21 km west of Hwy. 47 and 3 km west of Hwy. 47	18 km of Repaving	Design	Major trade corridor
	Watercourse culvert on Hwy. 16 near Chip Lake (71886-1)	Replace Culvert	Design	Major trade corridor
	Between south of Hwy. 16 and Hwy. 16 (selective)	Intersection Improvement	Design	Major trade corridor, enhance public safety
	Watercourse culvert on Hwy.16 near Granada (71885-1)	Replace Culvert	Design	Major trade corridor
	Watercourse culvert on Hwy. 16 near Wabamun (7408-1)	Replace Culvert	Design	Major trade corridor
	Between 7 km west of Town of Mundare and 1 km east of Hwy. 15	9 km of Repaving	Design	Major trade corridor
	Between west of Hwy. 753 and Hwy. 753	1 km of Repaving	Construction	Major trade corridor
	Between 8 km east of Hwy. 32 and 4 km west of Hwy. 751	14 km of Repaving	Construction	Major trade corridor
	Between 1 km west of Hwy. 857 and Hwy. 16 (selective)	1 km of Repaving	Design	Improve connections between communities
	Watercourse culvert on Hwy.16A near Stony Plain (71097-1)	Replace Culvert	Construction	Improve connections between communities
	Between Spruce Grove to Edmonton	9 km of Cable Barrier Installation	Construction	Enhance public safety

Highway	Project / Location	Description	Status	Primary Purpose
	Intersection upgrade Hwy. 18/Hwy. 33 north of Barrhead	Intersection Improvement	Planning	Enhance public safety
	Between east of Hwy. 60 and west of Hwy. 2	7 km of Twinning - Grade, Base, Stage Paving	Design	Enhance public safety
	Between 2 km west of Hwy. 2 and Hwy. 2	2 km of Twinning - 2nd Stage Paving	Design	Enhance public safety
	Structure: Whitemud Creek Devon (85036-1)	Twinning - Bridge	Design	Enhance public safety
	Tributary to North Saskatchewan River culvert on Hwy. 19, 2 km east of Devon (8958-1)	Replace Culvert	Design	Improve connections between communities
	West end at Hwy. 60 (4 lane realignment for 3.5 km on Hwy. 19, upgrades on Hwy. 60, service road)	4 km of Twinning - Grade, Base, Stage Paving	Design	Enhance public safety
	Between 2 km west of Hwy. 2 and Hwy. 2	2 km of 6 Laning - Grade, Base, Pave	Construction	Enhance public safety
	Between 1 km north of Hwy. 27 and Huxley Approach Road	13 km of Repaving	Design	Improve connections between communities
	Between Hwy. 1 and 9 km north of Rockyford	30 km of Repaving	Design	Improve connections between communities
	Watercourse culvert on Hwy. 21 near Rockyford (75493-1)	Replace Culvert	Design	Improve connections between communities
	Between Hwy. 13 and 2 km north of Hwy. 616	15 km of Repaving	Design	Improve connections between communities
	CPR overpass on Hwy. 21, 4 km west of Carbon (457-1)	Bridge Deck Rehabilitation	Construction	Improve connections between communities




Highway	Project/Location	Description	Status	Primary Purpose
	Between 2 km north of Hwy. 624 and 5 km north of Hwy. 624 (northbound lane)	2 km of Passing/Climbing Lane	Design	Industrial/over-dimensional corridor, enhance public safety
	Between 2 km north of Hwy. 624 and 5 km north of Hwy. 624 (southbound lane)	2 km of Passing/Climbing Lane	Design	Industrial/over-dimensional corridor, enhance public safety
	Pond removal between west of Hwy. 22 to south of Drayton Valley	8 km of Miscellaneous Road Work	Design	Industrial/over-dimensional corridor
	Between 2 km north of Hwy. 43 and Hwy. 18	5 km of Repaving	Design	Improve connections between communities
	Between 16 km south of Hwy. 647 and 3 km south of Hwy. 647	13 km of Repaving	Design	Improve connections between communities
	Between 13 km south of Hwy. 520 and Hwy. 533	39 km of Repaving	Design	Improve connections between communities
	Wildlife containment (fencing)	Wildlife Containment	Design	Enhance public safety
	2 km east of Hwy. 546	Reconstruction/Re alignment (Flood Damage)	Design	Flood mitigation
	CPR overpass on Hwy. 22, at west boundary of Cochrane (77466-1)	Replace Bridge	Design	Industrial/over-dimensional corridor, enhance public safety
	Between north of Drayton Valley and Hwy. 16	38 km of Repaving	Design	Industrial/over-dimensional corridor
	Between Chain Lakes Park Access Road and 5 km south of Hwy. 540	20 km of Repaving	Construction	Improve connections between communities
	Between 1 km north of Hwy. 53 and Hwy. 13	26 km of Repaving	Construction	Industrial/over-dimensional corridor
	Between Hwy. 13 and 5 km south of Hwy. 616	15 km of Repaving	Construction	Industrial/over-dimensional corridor
	Between Hwy. 16 and south of Hwy. 647	17 km of Repaving	Construction	Improve connections between communities
	Little Bow River Bridge on Hwy. 23, 1 km west of Carmangay (73637-1)	Bridge Deck Rehabilitation	Design	Improve connections between communities
	Between 8 km north of Hwy. 529 and Hwy. 542	30 km of Repaving	Design	Improve connections between communities



Highway	Project /Location	Description	Status	Primary Purpose
	Upgrades to Hwy. 25 and Twp. Rd 92 and Coalhurst southeast area collector road intersection	Intersection Improvement	Construction	Enhance public safety
	Between 6 km west of Hwy. 855 and 3 km west of Hwy. 857	16 km of Repaving	Construction	Improve connections between communities
	Watercourse culvert on Hwy.26 near Camrose (1800-1)	Replace Culvert	Construction	Improve connections between communities
	Between west of Hwy. 2 and east of Hwy. 2	1 km of Repaving	Design	Improve connections between communities
	Red Deer River Bridge, near Morrin, road re-alignment and erosion repairs	2 km of Reconstruction/Re alignment	Construction	Enhance public safety
	Red Deer River Bridge on Hwy. 27, 12 km southwest of Morrin (9551-1)	Replace Bridge	Construction	Enhance public safety
	Intersection improvements at Hwy. 28/Fort Kent and Hwy. 28/892	Intersection Improvement	Planning	Industrial/over-dimensional corridor, enhance public safety
	Hwy. 28 and Hwy. 37	Intersection Improvement	Design	Industrial/over-dimensional corridor, enhance public safety
	Watercourse culvert on Hwy. 29 near Willingdon (74277-1)	Replace Culvert	Design	Improve connections between communities
	Whitford Creek Bridge on Hwy.29 near Chipman (75220-1)	Replace Bridge	Design	Enhance public safety
	January Creek culvert on Hwy. 32 near Peers (75779-1)	Replace Culvert	Design	Industrial/over-dimensional corridor







Highway	Project / Location	Description	Status	Primary Purpose
	Hwy. 32 - climbing lanes 11 and 15 km north of Hwy. 16 (southbound lane)	4 km of Passing/Climbing Lane	Construction	Industrial/over-dimensional corridor, enhance public safety
	Various intersections improvements on Hwy. 32 and Hwy. 16	Intersection Improvement	Construction	Industrial/over-dimensional corridor, enhance public safety
	Between Hwy. 16 and 4 km north of Hwy. 748	21 km of Repaving	Construction	Industrial/over-dimensional corridor
	Between 11 km north of Carson- Pegasus Provincial Park Access Road and 22 km south of Town of Swan Hills	22 km of Repaving	Construction	Improve connections between communities
	Intersection improvements at six locations on Hwy. 32 and Hwy. 43	Intersection Improvement	Construction	Enhance public safety
	Between Hwy. 43 and 9 km south of Hwy. 651	19 km of Repaving	Design	Improve connections between communities
	Morse River culvert on Hwy. 33, 30 km southeast of Swan Hills (75073-1)	Replace Culvert	Design	Flood mitigation
	Watercourse culvert on Hwy. 33 (86266-1)	Replace Culvert	Construction	Improve connections between communities
	Installation of signals on Hwy. 33 (50th avenue in Barrhead)	Signalization	Construction	Improve connections between communities
	Buchanan Creek culvert on Hwy. 35 near North Star (71434-1)	Replace Culvert	Design	Major trade corridor
	Between 10 km north of Hwy. 689 and Hwy. 691	33 km of Repaving	Design	Major trade corridor
	Between 9 km north of Hwy. 695 and 5 km south of Hwy. 697	19 km of Repaving	Design	Major trade corridor
	Between 8 km north of Hwy. 697 and 15 km north of Hwy. 697	7 km of Repaving	Design	Major trade corridor
	Watercourse culvert on Hwy. 35 near High Level (73448-1)	Replace Culvert	Design	Major trade corridor
	Between north of Slavey Creek and Steen River	37 km of Repaving	Construction	Major trade corridor







Highway	Project / Location	Description	Status	Primary Purpose
	Drainage ditch culvert on Hwy. 36 near Warner (79197-1)	Replace Culvert	Design	Industrial/over-dimensional corridor
	SMRID canal site 44A on Hwy. 36, 6 km south of Taber (76410-1)	Bridge Deck Rehabilitation	Design	Industrial/over-dimensional corridor
	Between Hwy. 3 and Town of Taber (selective)	Repaving	Design	Improve connections between communities
	Between 5 km south of Hwy. 12 and 2 km south of Hwy. 12	4 km of Repaving	Design	Industrial/over-dimensional corridor
	Between south of Hwy. 16 and Hwy. 16	19 km of Repaving	Construction	Industrial/over-dimensional corridor
	Between 7 km south of Hwy. 577 and Hwy. 9	20 km of Repaving	Construction	Industrial/over-dimensional corridor
	Truck staging area, north of junction with Hwy. 28 (near Vilna)	Safety Rest Area	Construction	Enhance public safety
	Interim intersection improvements, between Jct Hwy. 28A and Hwy. 37	Intersection Improvement	Design	Enhance public safety
	Intersection improvements, Jct Hwy. 37 and Hwy. 779	Intersection Improvement	Construction	Enhance public safety
	Between east of Hwy. 779 and east of Hwy. 44	11 km of Repaving	Construction	Improve connections between communities
	Major intersection improvement/realignment at Hwy. 37/825/15 (west of Fort Saskatchewan)	Intersection Improvement	Construction	Enhance public safety
	Between 1.7 km east of Hwy. 830 and Hwy. 45	5 km of Repaving	Construction	Improve connections between communities
	North Saskatchewan River bridge on Hwy. 38, 13 km south east of Redwater (74233-1)	Replace Bridge	Planning	Industrial/over-dimensional corridor, Enhance Public safety





Highway	Project / Location	Description	Status	Primary Purpose
	Modeste Creek Bridge on Hwy. 39, 25 km east of Drayton Valley (74678- 1)	Bridge Deck Rehabilitation	Design	Improve connections between communities
	Watercourse culvert on Hwy. 39 near Warburg (75629-1)	Replace Culvert	Design	Improve connections between communities
	Hwy. 39/60 (roundabout)	Intersection Improvement	Design	Enhance public safety
	Slide repair (site NC 86) Hwy. 39/Twp. Rd 491A	Slide Repair	Construction	Enhance public safety
	Chance Creek culvert on Hwy. 40, 6 km southwest of Robb (81758-2)	Replace Culvert	Design	Improve connections between communities
	Between Hwy. 16 and south of Grande Cache	Wildlife Containment	Design	Enhance public safety
	Between Grande Prairie and south of Grande Cache	Wildlife Containment	Design	Enhance public safety
	Peter Lougheed park access - Kananaskis Village access	26 km of Repaving	Construction	Improve connections between communities
	Between Jarvis Lake and Wildhay River (BF76797)	18 km of Widening and Repaving	Design	Enhance public safety
	Structure: Jarvis Creek (BF76797) near Entrance	Replace Culvert	Design	Improve connections between communities
	Orchard Creek, 9 km northwest of Entrance (85171-1)	Widen Bridge	Design	Enhance public safety
	Peppers Creek culvert near Entrance (76783-1)	Widen Bridge	Design	Enhance public safety
	Watercourse, 9 km northwest of Entrance (85172-1)	Widen Bridge	Design	Enhance public safety
	Between Hwy. 16 and Jarvis Lake	18 km of Widening and Repaving	Design	Enhance public safety
	Between south of Pinto Creek and south of Berland River (BF77175, 77194)	13 km of Widening and Repaving	Design	Enhance public safety

Highway	Project / Location	Description	Status	Primary Purpose
	Shand Creek culvert on Hwy.40 near Muskeg River (77278-1)	Replace Culvert	Design	Improve connections between communities
	Between Kakwa River and Cutbank River	55 km of Repaving	Design	Improve connections between communities
	Intersection improvements at Teddy Lane and Archie Way/Husky	Intersection Improvement	Design	Enhance public safety
	Climbing/passing lanes between north of Grande Cache and south of Grande Cache	27 km of Passing/Climbing Lane	Design	Enhance public safety
	Between 1 km north of Hwy. 666 and 2 km north of Hwy. 668 (selective)	6 km of Repaving	Construction	Improve connections between communities
	Between south of Berland River and north of Berland River (BF75050, 77195, 77196, 77277)	16 km of Widening and Repaving	Design	Enhance public safety
	Berland River Bridge on Hwy. 40, 62 km north of Entrance (74710-1)	Replace Bridge	Design	Enhance public safety
	Between Wildhay River and south of Pinto Creek	18 km of Widening and Repaving	Design	Enhance public safety
	Between Muskeg Cabins and east of Grande Cache (selective)	21 km of Widening and Repaving	Construction	Enhance public safety
	Climbing/passing lanes on Hwy. 40	4 km of Passing/Climbing Lane	Construction	Enhance public safety
	Between west of Forestry Trunk Road and east of Muskeg River	3 km of Repaving	Construction	Improve connections between communities
	Susa Creek culvert on Hwy. 40, 11 km east of Grande Cache	Major Culvert Repairs	Construction	Flood mitigation






Highway	Project / Location	Description	Status	Primary Purpose
	Smoky River Bridge on Hwy. 40, 1 km north of Grande Cache (76474-1)	Replace Bridge	Construction	Enhance public safety
	North Little Prairie Creek slide (GP038-1)	Slide Repair	Construction	Enhance public safety
	Between Hwy. 14 and 1 km south of Hwy. 883	19 km of Repaving	Design	Improve connections between communities
	Beaver River Bridge on Hwy. 41, 6 km south of La Corey (8196-1)	Bridge Deck Rehabilitation	Design	Improve connections between communities
	Between Hwy. 9 and 19 km north of Hwy. 9	19 km of Repaving	Design	Improve connections between communities
	Between Hwy. 13 and north boundary Canadian Forces Base Wainwright	23 km of Repaving	Construction	Improve connections between communities
	Between Hwy. 570 and Hwy. 9	25 km of Repaving	Construction	Improve connections between communities
	Between 1 km south of Hwy. 883 and 3 km north of Hwy. 619	22 km of Repaving	Construction	Improve connections between communities
	Between 34 km east of Hwy. 665 and 14 km west from the Town of Fox Creek (selective)	24 km of Repaving	Design	Major trade corridor
	Between 11 km west of Hwy. 32 and 2 km west of Town of Whitecourt	15 km of Repaving	Design	Major trade corridor
	Between Hwy. 32 and Mayerthorpe (selective)	31 km of Repaving	Design	Major trade corridor
	Between 23 km east of Hwy. 947 and 11 km west of Hwy. 32	18 km of Repaving	Design	Major trade corridor

Highway	Project / Location	Description	Status	Primary Purpose
	McLeod River Bridge on Hwy. 43, at Whitecourt (73809-1)	Bridge Deck Rehabilitation	Design	Major trade corridor
	Between 7 km east of Hwy. 670 and 2 km east of Hwy. 736	19 km of Repaving	Construction	Major trade corridor
	Between 5 km west of Hwy. 49 and Hwy. 49 (eastbound lane & westbound lane)	10 km of Repaving	Construction	Major trade corridor
	Sturgeon Lake First Nation (west boundary to east boundary)	23 km of Twinning - 2nd Stage Paving	Construction	Major trade corridor, enhance public safety
	West of Sturgeon Lake First Nation and east of Sturgeon Lake First Nation (west of Valleyview)	16 km of Repaving	Construction	Major trade corridor
	Between north of Athabasca River and east of Hwy. 32 (southbound lane and westbound lane)	4 km of Repaving	Construction	Major trade corridor
	Between Athabasca River and east of Hwy. 32 (south) (eastbound lane)	3 km of Repaving	Construction	Major trade corridor
	Whitecourt East Hill (NC001-1)	Slide Repair	Construction	Major trade corridor, enhance public safety
	Between 1 km east of Rochfort Bridge Access Road and 3 km east of Hwy. 757	13 km of Repaving	Construction	Major trade corridor
	Intersection improvement at Jct Hwy. 43/22	Intersection Improvement	Construction	Major trade corridor, enhance public safety
	Between 1 km east of Hwy. 22 and 3 km east of Rochfort Bridge Access Road	10 km of Repaving	Construction	Major trade corridor
	Between 2 km north of Hwy. 633 and Hwy. 16	12 km of Repaving	Construction	Major trade corridor
	Various locations between Hwy. 16 and south of Onoway	Intersection Improvement	Construction	Major trade corridor, enhance public safety




Highway	Project / Location	Description	Status	Primary Purpose
	Between Richmond Hill (Hwy. 43) and 116th street (range road 63) Grande Prairie bypass	12 km of Twinning - Grade, Base, Stage Paving	Construction	Enhance public safety
	Intersection improvements at TWP Road 564 and TWP Road 571	Intersection Improvement	Design	Enhance public safety
	Intersection improvement at Hwy. 44 (county industrial park)	Intersection Improvement	Design	Enhance public safety
	Between TWP Road 594 and south of Hwy. 18	2 km of Repaving	Design	Improve connections between communities
	Between Hwy. 661 and 5 km south of Faucett Access Road	22 km of Repaving	Design	Improve connections between communities
	Intersection improvement at Hwy. 44	Intersection Improvement	Construction	Enhance public safety
	Between 1 km north of Hwy. 642 and Town of Westlock	35 km of Repaving	Construction	Improve connections between communities
	Bear Creek culvert on Hwy.44 near Jarvis (9454-1)	Replace Culvert	Construction	Improve connections between communities
	Watercourse culvert on Hwy. 45 near Bruderheim (2054-1)	Replace Culvert	Design	Improve connections between communities
	Watercourse culvert located on Hwy. 45, 0.5 km east of Marwayne (83179-1)	Replace Culvert	Design	Improve connections between communities
	Between Hwy. 36 and 2 km east of Hwy. 870 (selective)	21 km of Repaving	Construction	Improve connections between communities





Highway	Project / Location	Description	Status	Primary Purpose
	Between 18 km west of Hwy. 725 and 2 km west of Hwy. 727	32 km of Repaving	Design	Improve connections between communities
	Watercourse culvert on Hwy.49 near Gordondale (72877-1)	Replace Culvert	Design	Improve connections between communities
	Between 7 km west of Hwy. 2 and Hwy. 2 (selective)	7 km of Repaving	Design	Improve connections between communities
	Tributary to Henderson Creek culvert on Hwy. 49, 22 km east of Bay Tree (78868-1)	Replace Culvert	Design	Improve connections between communities
	Watercourse bridge on Hwy.49 near Donnelly (74652-1)	Replace Bridge	Design	Major trade corridor, enhance public safety
	Between 13 km west of Hwy. 719 and 9 km east of Hwy. 719	23 km of Repaving	Construction	Improve connections between communities
	Between Hwy. 5 and 2 km east of Hwy. 844	8 km of Repaving	Design	Improve connections between communities
	Between Hwy. 792 and 3 km west of Hwy. 795	12 km of Repaving	Design	Improve connections between communities
	Between 5 km west of Hwy. 2 and Town of Innisfail	5 km of Repaving	Design	Improve connections between communities











Highway	Project / Location	Description	Status	Primary Purpose
	Between 3 km east of Hwy. 827 and Hwy. 63	31 km of Repaving	Design	Improve connections between communities
	Watercourse culvert on Hwy. 55 near Lac La Biche (76878-1)	Replace Culvert	Construction	Industrial/over-dimensional corridor
	Between Hwy. 36 and 1 km east of Hwy. 866	19 km of Repaving	Design	Improve connections between communities
	Between Hwy. 892 and City of Cold Lake	17 km of Repaving	Design	Improve connections between communities
	Watercourse culvert on Hwy.55 near Lac La Biche (85324-1)	Replace Culvert	Construction	Industrial/over-dimensional corridor
	Between 1 km south of Hwy. 561 and 1 km south of Hwy. 564	18 km of Repaving	Design	Improve connections between communities
	Watercourse culvert on Hwy. 56 near Stettler (146-1)	Replace Culvert	Design	Improve connections between communities
	Driedmeat Creek Bridge on Hwy. 56, 14 km north east of Eckville (444-1)	Bridge Deck Rehabilitation	Construction	Improve connections between communities
	CNR overpass on Hwy. 56, at Meeting Creek (76886-1)	Bridge Deck Rehabilitation	Construction	Improve connections between communities
	Between 27 km east of Hwy. 35 and Hwy. 88	31 km of Repaving	Design	Improve connections between communities
	Hwy. 35 intersection improvement and Hwy. 58 realignment between Hwy. 35 and 1.5 km to the east	2 km of Reconstruction/ Realignment	Construction	Enhance public safety
	Watercourse culvert on Hwy.59 near Valhalla Centre (13343-1)	Replace Culvert	Construction	Improve connections between communities
	Culvert extension on Hwy. 60	Replace Culvert	Design	Improve connections between communities
	North Saskatchewan River Bridge on Hwy. 60, north west boundary of Devon (73694-1)	Bridge Deck Rehabilitation	Design	Improve connections between communities















Highway	Project / Location	Description	Status	Primary Purpose
	North Saskatchewan River Bridge on Hwy. 60, north west boundary of Devon (73694-2)	Bridge Deck Rehabilitation	Design	Improve connections between communities
	Intersection treatment at Hwy. 60 and proposed Champion Pet Foods	Intersection Improvement	Construction by Municipality	Enhance public safety
	Between east of Etzikom to west of Orion	15 km of Widening and Repaving	Design	Enhance public safety
	Between west of Etzikom and east of Etzikom	15 km of Widening and Repaving	Construction	Enhance public safety
	Wildlife containment (fencing)	Wildlife Containment	Design	Enhance public safety
	Between north of Mariana Lake and south of Sand Tiger Lodge	16 km of Repaving	Design	Industrial/over-dimensional corridor
	Between Hwy. 881 and 1 km south of Hwy. 686 (selective)	32 km of Repaving	Design	Industrial/over-dimensional corridor
	Between 1 km north of Hwy. 686 and 20 km north of Hwy. 686	19 km of Repaving	Design	Industrial/over-dimensional corridor
	Coffey Creek culvert on Hwy. 63 near Newbrook (85035-1)	Replace Culvert	Construction	Industrial/over-dimensional corridor
	Between 1 km south of Hwy. 663 and Hwy. 55	49 km of Repaving	Design	Industrial/over-dimensional corridor
	Hangingstone River, 15 km south of Hwy. 881 (75907-3)	Replace Bridge	Design	Industrial/over-dimensional corridor, enhance public safety
	Prairie Creek culvert on Hwy. 63, 9 km south of Fort McMurray (76001-1)	Replace Culvert	Design	Industrial/over-dimensional corridor
	Culvert liner - BF79444, carrying Hwy. 63 over watercourse, 7km north east of Fort McKay	Major Culvert Repairs	Design	Industrial/over-dimensional corridor






Highway	Project / Location	Description	Status	Primary Purpose
	Between north of Jct Hwy. 55 and south of the La Biche River includes VIS at km 4.5)	13 km of Twinning - 2nd Stage Paving	Construction	Industrial/over-dimensional corridor, enhance public safety
	Environmental compensation and restoration work for regulatory commitments made as a condition of twinning Hwy. 63	Environmental Work	Construction	Industrial/over-dimensional corridor
	Between south of Mariana Lake and north of Mariana Lake	27 km of Twinning - 2nd Stage Paving	Construction	Industrial/over-dimensional corridor, enhance public safety
	Between south of Horse Creek and south of Jct. Hwy. 881	37 km of Twinning - 2nd Stage Paving	Construction	Industrial/over-dimensional corridor, enhance public safety
	Between 12 km west of Hwy. 717 and 6 km east of Hwy. 717	18 km of Repaving	Design	Improve connections between communities
	Montagneuse River culvert on Hwy. 64, 15 km north west of Hines Creek (71824-1)	Replace Culvert	Construction	Improve connections between communities
	Second Order Tributary to Elbow River culvert on Hwy. 66, 14 km southwest of Bragg Creek (79156-1)	Replace Culvert	Design	Improve connections between communities
	Peace River Bridge on Hwy. 88, 8 km north west of Fort Vermilion (74227-1)	Bridge Deck Rehabilitation	Design	Improve connections between communities
	Between south of Hwy. 750 and Hwy. 750	29 km of Repaving	Construction	Improve connections between communities

Highway	Project / Location	Description	Status	Primary Purpose
 <b>Stoney Trail</b>	Between Hwy. 22X and 1 km of Nose Hill Drive (selective)	6 km of Repaving	Design	Improve connections between communities
	Between City of Calgary and Scenic Acres Link	2 km of Repaving	Design	Improve connections between communities
	Between 2 km west of Hwy. 2 and 1 km west of Hwy. 2 (eastbound lane)	Repaving	Design	Improve connections between communities
	Calgary West Ring Road (Between Hwy 8 and Hwy 1)	9 km of Grading, Base Full Paving	Design	Improve connections between communities
	Stoney Trail over Bow River and related road work (78812-2)	Construct New Bridge	Design	Improve connections between communities
	Stoney Trail at Crowchild Trail (southbound)	Interchange Upgrading	Design	Improve connections between communities
	New bridge over Scenic Acres Link/Tuscany Boulevard (79097-2)	Construct New Bridge	Design	Improve connections between communities
	Calgary Southwest Ring Road (Between Macleod Trail and Hwy. 8)	31 km of Grading, Base, Full Pave	Construction	Improve connections between communities
 <b>Anthony Henday Drive</b>	Southwest Anthony Henday Drive improvements	18 km of 6 Laning – Grade, Base, Paving	Design	Enhance public safety
	High tension cable barrier installation on northeast Anthony Henday Drive	21 km of Cable Barrier Installation	Design	Enhance public safety
	Robinson Coulee culvert on Hwy. 501 near Cardston (800-1)	Replace Culvert	Design	Improve connections between communities
	Between 12 km west of Hwy. 4 and Hwy. 4	12 km of Repaving	Construction	Improve connections between communities
	Between Hwy. 23 and Hwy. 25	17 km of Repaving	Construction	Improve connections between communities







Highway	Project / Location	Description	Status	Primary Purpose
	Between east of Chain Lakes Provincial Park Access Road and west of Nanton	18 km of Repaving	Design	Improve connections between communities
	Between Hwy. 873 and east of Hwy. 873	5 km of Base, Stage Paving	Construction	Improve connections between communities
	Between 10 km east from the Village of Longview and Hwy. 2	19 km of Pave Gravel Road - 2nd Stage Paving	Design	Enhance public safety
	Watercourse culvert on Hwy.543 near Hartell (74328-1)	Replace Culvert	Design	Improve connections between communities
	Between Hwy. 873 and 5 km east of Hwy. 876	21 km of Repaving	Construction	Improve connections between communities
	Little Sandhill Creek culvert on Hwy.544 near Patricia (72027-1)	Replace Culvert	Construction	Improve connections between communities
	Between 15 km west of Hwy. 884 and Hwy. 884	15 km of Repaving	Construction	Improve connections between communities
	Between Hwy. 24 and 12 km south of Hwy. 901	17 km of Repaving	Design	Improve connections between communities
	Spring Coulee Bridge on Hwy.549 near Okotoks (1006-1)	Replace Bridge	Construction	Enhance public safety

Highway	Project / Location	Description	Status	Primary Purpose
	Between Hwy. 36 and Hwy. 873	4 km of Repaving	Construction	Improve connections between communities
	WID irrigation canal bridge on Hwy. 560 near Langdon (76335-1)	Replace Bridge	Design	Enhance public safety
	WID canal site 16 on Hwy. 560, at east boundary of Calgary (873-1)	Bridge Deck Rehabilitation	Design	Improve connections between communities
	Between Hwy. 1 and Hwy. 56	30 km of Repaving	Design	Improve connections between communities
	Crossfield Creek Bridge on Hwy. 567 near Irricana (8677-1)	Replace Bridge	Design	Enhance public safety
	Between Hwy. 772 and Hamlet of Madden	2 km of Repaving	Construction	Improve connections between communities
	Kneehills Creek Bridge on Hwy. 575, 14 km south of Swalwell (6581- 1)	Bridge Deck Rehabilitation	Design	Improve connections between communities
	Watercourse culvert on Hwy. 575 near Drumheller (83181-1)	Replace Culvert	Construction	Improve connections between communities








Highway	Project / Location	Description	Status	Primary Purpose
	Sheep Coulee culvert on Hwy. 581, 4 km east of Carstairs (721-1)	Replace Culvert	Design	Improve connections between communities
	Between Hwy. 22 and Town of Didsbury	26 km of Repaving	Design	Improve connections between communities
	Rosebud River Bridge on Hwy. 582 near Didsbury (13977-1)	Replace Bridge	Construction	Enhance public safety
	Rosebud River Bridge on Hwy. 582 near Didsbury (1012-1)	Replace Bridge	Design	Enhance public safety
	Walton Creek Bridge on Hwy. 584 near Sundre (70034-1)	Replace Bridge	Planning	Enhance public safety
	Between 8 km east of Hwy. 734 and 8 km west of Hwy. 22	26 km of Repaving	Design	Improve connections between communities
	Between Hwy. 2 and Hwy. 791 (including Bowden to Hwy. 2A)	15 km of Repaving	Design	Improve connections between communities
	Between Hwy. 2A and Town of Innisfail (selective)	1 km of Repaving	Design	Improve connections between communities
	Between Hwy. 11A and Hwy. 761 (selective)	23 km of Repaving	Construction	Improve connections between communities







Highway	Project / Location	Description	Status	Primary Purpose
	Watercourse culvert on Hwy. 599 (9172-6)	Replace Culvert	Design	Improve connections between communities
	Watercourse culvert on Hwy. 599 (9172-2)	Replace Culvert	Design	Improve connections between communities
	Watercourse culvert on Hwy. 599 (9172-4)	Replace Culvert	Design	Improve connections between communities
	Watercourse culvert on Hwy. 599 (9172-5)	Replace Culvert	Design	Improve connections between communities
	Watercourse culvert on Hwy. 599 (9172-3)	Replace Culvert	Design	Improve connections between communities
	Watercourse culvert on Hwy. 599 (9172-1)	Replace Culvert	Design	Improve connections between communities
	Between 14 km east of Hwy. 36 and Hwy. 872	15 km of Repaving	Design	Improve connections between communities
	Between 6 km east of Hwy. 761 and 2 km west of Village of Breton	9 km of Repaving	Design	Improve connections between communities
	Watercourse culvert on Hwy. 616 near Millet (1868-1)	Replace Culvert	Design	Improve connections between communities
	Between 3 km east of Hwy. 822 and Hwy. 21	14 km of Repaving	Design	Improve connections between communities
	Weed Creek culvert on Hwy. 616 near Thorsby (74292-1)	Replace Culvert	Design	Improve connections between communities
	Between Hwy. 753 and Hwy. 22	30 km of Repaving	Design	Industrial/over-dimensional corridor
	Various intersection improvements on Hwy. 625 (between Nisku and Hwy. 21)	Intersection Improvement	Construction	Enhance public safety
	Between 3 km east of Hwy. 2 and Hwy. 21	17 km of Repaving	Construction	Improve connections between communities
	Between Hwy. 834 (north) and Hwy. 834 (south)	2 km of Repaving	Design	Improve connections between communities














Highway	Project / Location	Description	Status	Primary Purpose
	Between 6 km west of Hwy. 770 and Hwy. 770	6 km of Repaving	Construction	Improve connections between communities
	Between east of Hwy. 14 and Hwy. 21	4 km of Repaving	Design	Improve connections between communities
	Between AHD and 3 km east of AHD (selective)	4 km of Repaving	Construction	Improve connections between communities
	Between Hwy. 779 and 6 km east of Hwy. 779	6 km of Repaving	Construction	Improve connections between communities
	Intersection improvements on Hwy. 628, between Hwy. 779 and 6 km east of Hwy. 779	Intersection Improvement	Construction	Enhance public safety
	Watercourse culvert on Hwy. 633, 10 km south west of Darwell (1924-1)	Replace Culvert	Design	Improve connections between communities
	Between Hwy. 38 to Hwy. 829	5 km of Widening and Repaving	Planning	Industrial/over-dimensional corridor, Enhance public safety
	Redwater River Bridge on Hwy. 644, at east boundary of Redwater (8495-1)	Replace Bridge	Planning	Industrial/over-dimensional corridor, Enhance public safety
	Between Hwy. 33 and 6 km east of Hwy. 33	6 km of Repaving	Design	Improve connections between communities
	Between 19 km east of Hwy. 41 and Hwy. 659	20 km of Repaving	Construction	Improve connections between communities














Highway	Project / Location	Description	Status	Primary Purpose
	Blue Ridge Bull Creek Culvert (NC076-1)	Slide Repair	Construction	Enhance public safety
	Between 5 km west of Hwy. 769 and Hwy. 769	5 km of Repaving	Design	Improve connections between communities
	Between 5 km west of Hwy. 44 and Hwy. 44	5 km of Repaving	Design	Improve connections between communities
	Between 3 km west of Hwy. 827 and Hwy. 63	23 km of Repaving	Construction	Improve connections between communities
	Little Smoky River Bridge on Hwy. 665, 9 km southeast of Valleyview (75538-1)	Bridge Deck Rehabilitation	Construction	Improve connections between communities
	Between Hwy. 40 and 2 km west of City of Grande Prairie	3 km of Repaving	Construction	Improve connections between communities
	Between City of Grande Prairie and 14 km west of Hwy. 43	12 km of Repaving	Design	Improve connections between communities
	Watercourse culvert on Hwy. 671 near Goodfare (79252-1)	Replace Culvert	Design	Improve connections between communities








Highway	Project / Location	Description	Status	Primary Purpose
	Watercourse bridge on Hwy. 671 near Goodfare (13896-1)	Replace Bridge	Design	Enhance public safety
	Between Hwy. 59 and Hwy. 733	24 km of Repaving	Design	Improve connections between communities
	Watercourse culvert on Hwy. 674 near Teepee Creek (70017-1)	Replace Culvert	Design	Improve connections between communities
	Watercourse culvert on Hwy. 677 near Woking (76959-1)	Replace Culvert	Construction	Improve connections between communities
	Watercourse culvert on Hwy. 681 near Bonanza (76015-1)	Replace Culvert	Construction	Improve connections between communities
	Between Hwy. 740 and the Town of Peace River	20 km of Repaving	Design	Improve connections between communities
	Brick's Hill landslide (PH009A-1)	Slide Repair	Construction	Enhance public safety
	Between 62 km east of Hwy. 88 and 87 km east of Hwy. 88	25 km of Grading	Design	Improve connections between communities
	Peerless Creek Bridge on Hwy. 686 near Trout Lake (78321-1)	Replace Bridge	Design	Improve connections between communities

Highway	Project / Location	Description	Status	Primary Purpose
	Between Hwy. 2 and 3 km east of Hwy. 2	3 km of Repaving	Design	Improve connections between communities
	McKinney Creek slide repair and stabilization on Hwy. 688	Slide Repair	Design	Enhance public safety
	Intersection improvement at St. Isidore access	Intersection Improvement	Construction	Enhance public safety
	Between Hwy. 2 and Hwy. 986	21 km of Widening and Repaving	Construction	Enhance public safety
	Intersection improvement at access on curve (east of St Isidore)	Intersection Improvement	Construction	Enhance public safety
	Between Hwy. 986 and Hwy. 688	Intersection Improvement	Construction	Enhance public safety
	Beaton Creek Bridge on Hwy. 689 near Dixonville (13892-1)	Replace Bridge	Design	Enhance public safety
	Beaton Creek Bridge on Hwy. 689 near Dixonville (13891-1)	Replace Bridge	Design	Enhance public safety
	La Crete (Tompkins) Ferry - replacement of current ferry to increase capacity and increase industrial traffic efficiency	Ferry Replacement	Planning	Improve connections between communities
	Diamond Dick Creek Bridge on Hwy. 722 near Elmworth (9908-1)	Replace Bridge	Design	Enhance public safety
	Watercourse culvert on Hwy. 722, 2 km south of Beaverlodge (77057-1)	Replace Culvert	Construction	Improve connections between communities
	Between Hwy. 43 and Hwy. 59	24 km of Repaving	Construction	Improve connections between communities






Highway	Project / Location	Description	Status	Primary Purpose
	Josephine Creek culvert on Hwy. 725, 23 km north west of Spirit River (76664-1)	Replace Culvert	Design	Improve connections between communities
	Between 10 km north of Hwy. 674 and 7 km south of Hwy. 677	10 km of Repaving	Design	Improve connections between communities
	Between Hwy. 43 and 10 km north of Hwy. 674	26 km of Repaving	Design	Improve connections between communities
	Watercourse culvert on Hwy. 733 near Teepee Creek (75252-1)	Replace Culvert	Construction	Improve connections between communities
	Bridge culvert on Hwy. 734 near Sundre (77779-1)	Replace Culvert	Design	Improve connections between communities
	Cripple Creek culvert on Hwy. 734 near Nordegg (77593-1)	Replace Culvert	Design	Improve connections between communities
	Between Hwy. 49 and 10 km north of Hwy. 49	10 km of Repaving	Design	Improve connections between communities
	Shaftesbury slide (GP031-1)	Slide Repair	Construction	Enhance public safety
	North Manning Drainage Creek culvert on Hwy. 741 near Manning (86171-1)	Replace Culvert	Construction	Improve connections between communities

Highway	Project / Location	Description	Status	Primary Purpose
	Three Sisters Creek flood mitigation works within on Three Sisters Parkway (Hwy. 742)	Flood Mitigation	Construction	Flood mitigation
	Watercourse culvert on Hwy. 743 near Peace River (8889-1)	Replace Culvert	Design	Improve connections between communities
	Between Hwy. 49 to Village of Girouxville and intersection treatment at Watino	4 km of Widening and Repaving	Construction	Enhance public safety
	Edson River Bridge on Hwy. 748, 13 km northeast of Edson (7836-1)	Bridge Deck Rehabilitation	Construction	Improve connections between communities
	Between Hwy. 2 and 3 km east of Hilliard Bay Provincial Park Access (selective)	2 km of Repaving	Construction	Improve connections between communities
	Between Hwy. 43 and north of Hwy.	1 km of 2nd Stage Paving	Construction	Improve connections between communities
	Between 3 km south of Hwy. 627 and Hwy. 31	14 km of Repaving	Design	Improve connections between communities







Highway	Project / Location	Description	Status	Primary Purpose
	Between Hwy. 549 and Hwy. 22	22 km of Repaving	Construction	Improve connections between communities
	Intersection improvements along Hwy. 766 (north of Hwy. 1A)	Intersection Improvement	Design	Enhance public safety
	Between intersection of Hwy. 766 and Twp Road 262	Intersection Improvement	Design	Enhance public safety
	Between Hwy. 1A and Hwy. 567	11 km of Repaving	Design	Improve connections between communities
	Bridge replacement for BF934 on Hwy. 766 over Beaverdam Creek	Replace Bridge	Construction	Enhance public safety
	Between 8 km south of Hwy. 587 and 3 km south of Hwy. 587	5 km of Repaving	Construction	Improve connections between communities
	North Saskatchewan River Bridge on Hwy. 770, 6 km northeast of Genesee (74232-1)	Bridge Deck Rehabilitation	Construction	Improve connections between communities
	Various intersection improvements on Hwy. 770 (between north of Hwy. 627 and Hwy. 16)	Intersection Improvement	Construction	Enhance public safety
	Between north of Hwy. 627 and Hwy. 16	13 km of Repaving	Construction	Improve connections between communities
	West Nose Creek Bridge on Hwy. 772 near Balzac (1295-1)	Replace Bridge	Construction	Enhance public safety
	Between Hwy. 567 and Hwy. 574	20 km of Repaving	Construction	Improve connections between communities








Highway	Project / Location	Description	Status	Primary Purpose
	Castle Mountain Resort to south of Castle River	11 km of Base, Stage Paving	Construction	Improve connections between communities
	Between Hwy. 18 and Hwy. 661	19 km of Repaving	Design	Improve connections between communities
	Weed Creek culvert on Hwy. 778 near Thorsby (70071-1)	Replace Culvert	Design	Improve connections between communities
	Between south of Hwy. 628 and 47 <sup>th</sup> Ave (Town of Stony Plain)	3 km of Reconstruction/ Realignment	Construction	Enhance public safety
	Pipestone Creek Bridge on Hwy. 795 near Mulhurst Bay (73124-1)	Replace Bridge	Design	Enhance public safety
	Between Hwy. 28 and 2 km north of Hwy. 28	2 km of Repaving	Design	Improve connections between communities
	Realignment of Hwy. 813 in conjunction with bridge replacement	1 km of Reconstruction/ Realignment	Design	Industrial/over-dimensional corridor, enhance public safety
	Athabasca River Bridge on Hwy. 813, at Athabasca (9905-1)	Replace Bridge	Design	Industrial/over-dimensional corridor, enhance public safety







Highway	Project / Location	Description	Status	Primary Purpose
	Between Hwy. 623 and Hwy. 625	10 km of Repaving	Construction	Improve connections between communities
	Sturgeon River Bridge on Hwy. 825, 9 km southeast of Gibbons (2301-1)	Bridge Deck Rehabilitation	Design	Enhance public safety
	Between Boysdale road and Hwy. 643	8 km of Widening and Repaving	Design	Enhance public safety
	Between Hwy. 37 and Boysdale Rd (includes intersection improvement)	5 km of Widening and Repaving	Design	Enhance public safety
	Watercourse culvert under Hwy. 825 near Fort Saskatchewan (85149-1)	Replace Culvert	Design	Enhance public safety
	Watercourse culvert on Hwy. 825 near Fort Saskatchewan (559-1)	Widen Bridge	Design	Enhance public safety
	Between Hwy. 663 and Hwy. 55	11 km of Repaving	Construction	Improve connections between communities
	Between Hwy. 15 and north of Hwy. 15 (Town of Lamont)	1 km of Repaving	Design	Improve connections between communities
	Between Hwy. 661 and Hwy. 63	30 km of Repaving	Design	Improve connections between communities
	Between south of Lamont and Hwy. 15	5 km of Repaving	Construction	Improve connections between communities
	Between 3 km north of Hwy. 626 to Hwy. 16	19 km of Widening and Repaving	Planning	Industrial/over-dimensional corridor, Enhance public safety



Highway	Project / Location	Description	Status	Primary Purpose
	Tofield bypass re-alignment	8 km of Reconstruction/Realignment	Design	Enhance public safety
	Between Hwy. 14 and Town of	5 km of Repaving	Design	Improve connections between communities
	Between Hwy. 13 and Hwy. 26	4 km of Repaving	Construction	Improve connections between communities
	Between Hwy. 561 and Hwy. 564	19 km of Repaving	Design	Improve connections between communities
	Between Hwy. 52 and the Town of Raymond	1 km of Grading, Base, Full Paving	Design	Improve connections between communities
	Between 16 km north of Hwy. 28 and 7 km south of Hwy. 663	36 km of Repaving	Construction	Improve connections between communities
	Between 5 km south of Hwy. 663 and Hwy. 663	5 km of Repaving	Construction	Improve connections between communities
	Between 7 km south of Hwy. 663 and 5 km south of Hwy. 663	2 km of Repaving	Construction	Improve connections between communities
	Between Forestburg and Hwy. 13	25 km of Repaving	Construction	Improve connections between communities
	Watercourse culvert on Hwy. 857 near Vegreville (9953-1)	Replace Culvert	Design	Improve connections between communities
	Vermilion River Bridge on Hwy. 857, at south boundary of Vegreville (102-1)	Replace Bridge	Design	Enhance public safety
	Between south of Hwy. 626 and Hwy. 16	19 km of Repaving	Design	Improve connections between communities

Highway	Project / Location	Description	Status	Primary Purpose
	Between west of Poplar Point and Owl River	13 km of Repaving	Construction	Improve connections between communities
	Between 6 km north of Hwy. 3 and Hwy. 521	25 km of Repaving	Design	Improve connections between communities
	Between Hwy. 36 and Hwy. 873 (Kinbrook Island)	17 km of Base, Stage Paving	Construction	Improve connections between communities
	Between 1 km north of Hwy. 1 and Hwy. 550	14 km of Repaving	Construction	Improve connections between communities
	Between 5 km south of Hwy. 1 and Hwy. 1	5 km of Repaving	Construction	Improve connections between communities
	Between Hwy. 1 and Hwy. 544	22 km of Base, Stage Paving	Construction	Improve connections between communities
	Watercourse culvert on Hwy. 881 near Myrnam (13864-1)	Replace Culvert	Design	Industrial/over-dimensional corridor
	Between Hwy. 14 and Hwy. 41	20 km of Repaving	Construction	Improve connections between communities
	Between Hwy. 544 and 5 km south of Hwy. 555	5 km of Repaving	Construction	Improve connections between communities
	Red Deer River Bridge on Hwy. 884, 10 km north of Jenner (9179-1)	Bridge Deck Rehabilitation	Construction	Improve connections between communities

Highway	Project / Location	Description	Status	Primary Purpose
	Between Hwy. 28 and 4 km south of Hwy. 55	10 km of Repaving	Design	Improve connections between communities
	Between Hwy. 55 and 10 km north of Hwy. 55	10 km of Repaving	Design	Improve connections between communities
	Between Hwy. 16 and 10 km south of Village of Dewberry	29 km of Repaving	Design	Improve connections between communities
	North Saskatchewan River Bridge on Hwy. 893, at Heinsburg (75315-1)	Bridge Painting	Design	Improve connections between communities
	Between Hwy. 45 and Hwy. 646	22 km of Repaving	Construction	Improve connections between communities
	Between Hwy. 16 and Hwy. 45	21 km of Repaving	Design	Improve connections between communities
	Between Hwy. 646 and 16 km north of Hwy. 646	16 km of Repaving	Design	Improve connections between communities
	Culvert on Tributary to Cadotte River on Hwy. 986 northeast of Peace River (86227-1)	Replace Culvert	Design	Improve connections between communities
	Watercourse culvert on Hwy. 986 near Little Buffalo (81163-1)	Replace Culvert	Design	Improve connections between communities
	Between Hwy. 743 and Hwy. 688 (selective)	18 km of Repaving	Construction	Improve connections between communities
	Between Hwy. 688 and east of Hwy. 688	14 km of Widening and Repaving	Construction	Enhance public safety
	Hwy. 986 roadside turnout (eastbound lane) east of Hwy. 743	Safety Rest Area	Construction	Enhance public safety
	Hwy. 986 roadside turnout westbound lane) west of Hwy. 688	Safety Rest Area	Construction	Enhance public safety
	Diashowa east hill water well retaining wall and erosion (PH042-1, PH043-1)	Slide Repair	Construction	Enhance public safety
	Between 13 km east of Hwy. 688 and 32 km east of Hwy. 688	18 km of Repaving	Construction	Improve connections between communities

Other Work	Project / Location	Description	Status	Primary Purpose
Various	Provincial safety rest area review	Planning study	Planning	Major trade corridor, enhance public safety
	Vermilion River Bridge near Bruce (2206-1)	Replace Bridge	Planning	Enhance public safety
	Various safety improvements across the province	Intersection Improvements, Lighting and Other Work	Planning	Enhance public safety
	Sheep River culvert on local road near Turner Valley (79501-1)	Replace Culvert	Design	Improve connections between communities
	Smith Dorrien Spray Trail, at Rummel Creek (repair scoured area)	Reconstruction/Realignment	Design	Flood mitigation
	Tributary to Blackmud Creek Culvert on Local Road, at north boundary of Leduc (78862-1)	Replace Culvert	Design	Improve connections between communities
	Spray Lakes gabions (S030-1)	Slide Repair	Construction	Enhance public safety
	Installation of high tension cable barrier in southern region including Stoney Trail	Cable Barrier Installation	Design	Enhance public safety
	Ranger Creek Bridge on Elbow River Ranger Station service road, at Kananaskis (84044-1)	Replace Bridge	Construction	Enhance public safety
UAR 68	Between Hwy. 43 and 1 km north of Hwy. 43	1 km of Repaving	Construction	Improve connections between communities
UAR 73	Between Hwy. 44 and 1 km east of Hwy. 44	1 km of Repaving	Design	Improve connections between communities
UAR 81	Between Hwy. 44 and 2 km east of Hwy. 44	2 km of Repaving	Design	Improve connections between communities
UAR 96	Between Hwy. 28 and 3 km east of Hwy. 28	3 km of Repaving	Design	Improve connections between communities
UAR 115	Between Hwy. 16 and Hwy. 16A	1 km of Repaving	Design	Improve connections between communities
UAR 133	Between Hwy. 21 and 8 km east of Hwy. 21	8 km of Repaving	Design	Improve connections between communities
UAR 165	Between Hwy. 20 and 2 km east of Hwy. 20	2 km of Repaving	Design	Improve connections between communities

Other Work	Project / Location	Description	Status	Primary Purpose
CP 2008-00010	Bens Lake diversion structure rehabilitation	Water Management	Planning	Agriculture, flood mitigation
CP 2006-00022	Buffalo Lake system - pump house control upgrade	Water Management	Planning	Recreation
CP 2006-00021	Carseland Bow River headworks control system upgrade	Water Management	Planning	Agriculture, water supply
CP 2006-00007	Carseland Bow River headworks system reach 1 pond 1 upgrades	Water Management	Planning	Agriculture
CP 2006-00017	Deadfish water supply system controls upgrade	Water Management	Planning	Agriculture, water supply
CP 2004-00060	Dickson Dam capacity enhancement project - phase 3 – emergency spillway upgrades	Water Management	Planning	Flood mitigation, flow regulation
CP 2006-00028	Kleskun Hills flood control	Water Management	Planning	Agriculture
CP 2016-00027	McGregor reservoir shoreline erosion program	Water Management	Planning	Agriculture
CP 2010-00007	Pine Coulee – electrical and controls upgrade	Water Management	Planning	Agriculture
CP 2007-00007	Rehabilitation of Ambrose Flats reservoir dam	Water Management	Planning	Agriculture
CP 2007-00002	Rehabilitation of Granlea Dam	Water Management	Planning	Agriculture
CP 2004-00013	St. Mary's Dam – repairs to riprap	Water Management	Planning	Agriculture
CP 2010-00006	Twin Valley dam electrical and control system upgrade	Water Management	Planning	Agriculture
CP 2006-00020	Waterton Dam irrigation outlet – supervisory control and data acquisition (SCADA) upgrades	Water Management	Planning	Agriculture
CP 2006-00002	Waterton reservoir aquifer relief system rehabilitation	Water Management	Planning	Agriculture

Other Work	Project / Location	Description	Status	Primary Purpose
<b>CP 2008-00048</b>	Waterton St. Mary's headworks system – Belly River diversion rehabilitation	Water Management	Planning	Agriculture
<b>CP 2003-0007</b>	Waterton St. Mary's headworks system reach 12 – Jensen Dam – spillway replacement and flood handling upgrades	Water Management	Planning	Flood mitigation, enhance public safety
<b>CP 2004-00015</b>	Waterton St. Mary's headworks system reach 12 – structure replacement	Water Management	Planning	Agriculture
<b>CP 2005-00002</b>	Waterton St. Mary's headworks system reach 12 – supervisory control and data acquisition (SCADA) upgrades	Water Management	Planning	Agriculture
<b>CP 2008-00047</b>	Waterton St. Mary's headworks system reach 9 – Belly River diversion supervisory control and data acquisition	Water Management	Planning	Agriculture
<b>CP 2004-00011</b>	Waterton St. Mary's headworks system reach 12 – Jensen reservoir – inlet structure replacement	Water Management	Planning	Agriculture
<b>CP 2006-00032</b>	Bolloque Lake stabilization – outlet rehabilitation	Water Management	Design	Flow regulation
<b>CP 2010-00010</b>	Buffalo Lake – Rochon sands flood protection berm	Water Management	Design	Flood mitigation
<b>CP 2007-00016</b>	Buffalo Lake water management project	Water Management	Construction	Agriculture, environmental mitigation
<b>CP 2017-00001</b>	Deadfish water supply system canal rehabilitation (Woodrow and Janet Dams)	Water Management	Design	Agriculture, water supply
<b>Dickson Dam</b>	Dickson Dam spillway concrete repair	Water Management	Construction	Enhance public safety
<b>CP 2003-00003</b>	Lethbridge northern headworks – division weir and fish ladder rehabilitation	Water Management	Design	Agriculture

Other Work	Project / Location	Description	Status	Primary Purpose
CP 2006-00016	Oldman River dam seepage collection system	Water Management	Design	Agriculture
CP 2004-00045	Chain Lakes flood handling	Water Management	Construction	Flood mitigation, enhance public safety
CP 2016-00001	Deadfish pipeline replacement – construction	Water Management	Construction	Agriculture, water supply
CP 2003-00001	Dickson dam service spillway gate coating	Water Management	Construction	Enhance public safety
CP 2004-00010	River diversion structure (Highwood River to Canal) at Women's Coulee (50111-1)	Water Management	Construction	Flood mitigation
CP 2011-00001	St. Mary's Dam – low level outlet (LLO) valve replacement – isolation barrier	Water Management	Construction	Agriculture
	St. Mary's Dam – low level outlet (LLO) valve replacement – valve installation	Water Management	Construction	Enhance public safety
CP 2004-00010	Women's Coulee canal rehabilitation, control system and river diversion	Water Management	Construction	Agriculture, water supply
Springbank Reservoir	Springbank Off-stream Reservoir (SR1)	Purchasing Land	Land Acquisition	Flood mitigation