




Alberta




# Highway and Water Management Projects

## Planning, Design and Construction




### HIGHWAY WORK ACTIVITIES:

PLANNING:   
DESIGN:   
CONSTRUCTION: 



### INTERSECTION WORK ACTIVITIES:

PLANNING:   
DESIGN:   
CONSTRUCTION: 




### WATER MANAGEMENT WORK ACTIVITIES:

PLANNING:   
DESIGN:   
CONSTRUCTION: 




### BRIDGE WORK ACTIVITIES:

PLANNING:   
DESIGN:   
CONSTRUCTION: 




### SAFETY REST AREA WORK ACTIVITIES:

PLANNING:   
DESIGN:   
CONSTRUCTION: 



### INTERCHANGE WORK ACTIVITIES:

PLANNING:   
DESIGN:   
CONSTRUCTION: 

### SLIDE REPAIR WORK ACTIVITIES:

PLANNING:   
DESIGN:   
CONSTRUCTION: 

### MAJOR ALBERTA CORRIDORS:

MAJOR TRADE CORRIDOR:   
INDUSTRIAL/OVER-DIMENSIONAL CORRIDOR: 

### MULTI-MODAL HUBS:

Locations or sites where transportation modes converge to allow for seamless movement of people and/or products between modes.

PRIMARY HUB:  REGIONAL HUB: 

0 30 60 90 120 150  
Kilometres  
North American Datum 1983, 10° Transverse Mercator

Prepared by GIS and Cartography Section, Corporate Strategies and Services Division  
From Transportation Infrastructure Management System (TIMS) Digital Data, July 2018  
Base Map Data Provided by Government of Alberta

