

Turning Movement Summary Diagram

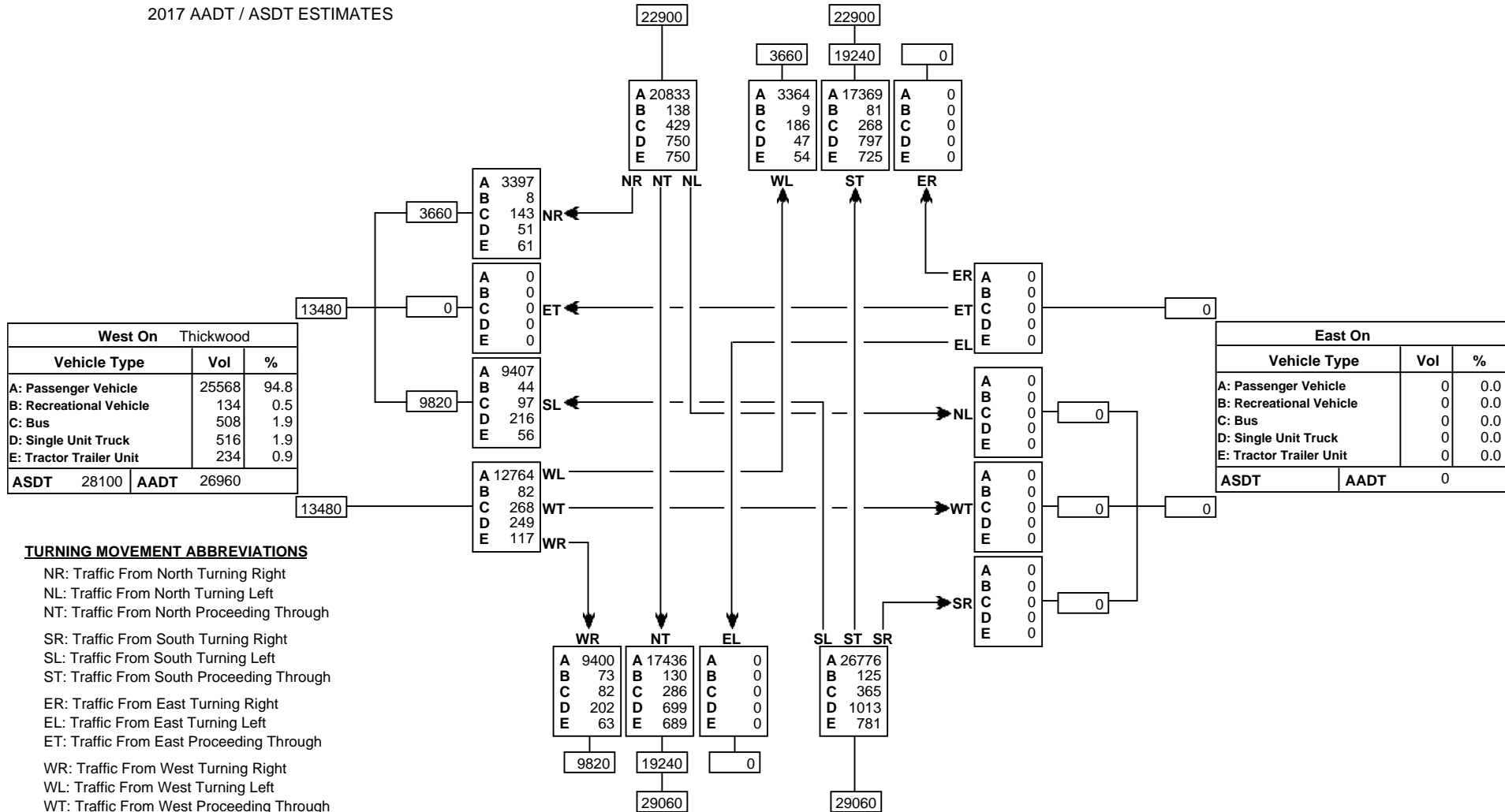
Reference No.: 30000003

Intersection of:

63 & THICKWOOD BLVD FT MCMURRAY 29-89-9-409601290

2017 AADT / ASDT ESTIMATES

North On 63		
Vehicle Type	Vol	%
A: Passenger Vehicle	41566	90.8
B: Recreational Vehicle	228	0.5
C: Bus	883	1.9
D: Single Unit Truck	1594	3.5
E: Tractor Trailer Unit	1529	3.3
ASDT	47730	
AAADT	45800	



TURNING MOVEMENT ABBREVIATIONS

- NR: Traffic From North Turning Right
- NL: Traffic From North Turning Left
- NT: Traffic From North Proceeding Through
- SR: Traffic From South Turning Right
- SL: Traffic From South Turning Left
- ST: Traffic From South Proceeding Through
- ER: Traffic From East Turning Right
- EL: Traffic From East Turning Left
- ET: Traffic From East Proceeding Through
- WR: Traffic From West Turning Right
- WL: Traffic From West Turning Left
- WT: Traffic From West Proceeding Through

TURNING MOVEMENT ABBREVIATIONS

- AAADT: Annual Average Daily Traffic
Average daily traffic expressed as vehicles per day for period of January 1 to December 31 (365 days)
- ASDT: Average Summer Daily Traffic
Average daily traffic expressed as vehicles per day for period of May 1 to September 30 (153 days)

South On 63		
Vehicle Type	Vol	%
A: Passenger Vehicle	53612	92.2
B: Recreational Vehicle	328	0.6
C: Bus	733	1.3
D: Single Unit Truck	1914	3.3
E: Tractor Trailer Unit	1533	2.6
ASDT	60570	
AAADT	58120	

Turning Movement Summary Diagram

Reference No.: 30000003

Intersection of:

63 & THICKWOOD BLVD FT MCMURRAY 29-89-9-409601290

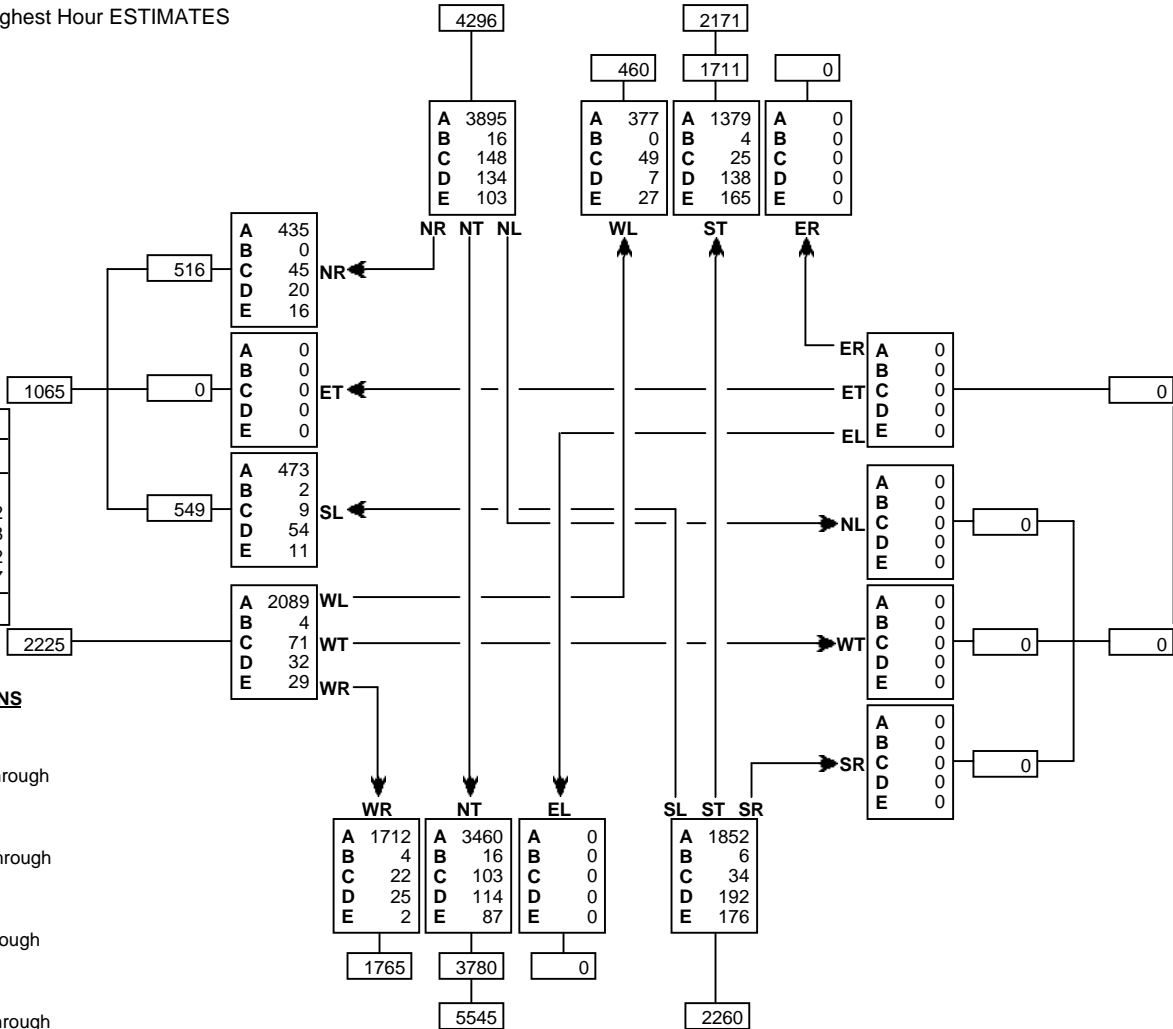
2017 a.m. 100th Highest Hour ESTIMATES

North On 63		
Vehicle Type	Vol	%
A: Passenger Vehicle	5651	87.4
B: Recreational Vehicle	20	0.3
C: Bus	222	3.4
D: Single Unit Truck	279	4.3
E: Tractor Trailer Unit	295	4.6
Total	6467	

West On Thickwood		
Vehicle Type	Vol	%
A: Passenger Vehicle	2997	91.1
B: Recreational Vehicle	6	0.2
C: Bus	125	3.8
D: Single Unit Truck	106	3.2
E: Tractor Trailer Unit	56	1.7
Total	3290	

East On		
Vehicle Type	Vol	%
A: Passenger Vehicle	0	0.0
B: Recreational Vehicle	0	0.0
C: Bus	0	0.0
D: Single Unit Truck	0	0.0
E: Tractor Trailer Unit	0	0.0
Total	0	

South On 63		
Vehicle Type	Vol	%
A: Passenger Vehicle	7024	90.0
B: Recreational Vehicle	26	0.3
C: Bus	159	2.0
D: Single Unit Truck	331	4.2
E: Tractor Trailer Unit	265	3.4
Total	7805	



TURNING MOVEMENT ABBREVIATIONS

- NR: Traffic From North Turning Right
- NL: Traffic From North Turning Left
- NT: Traffic From North Proceeding Through
- SR: Traffic From South Turning Right
- SL: Traffic From South Turning Left
- ST: Traffic From South Proceeding Through
- ER: Traffic From East Turning Right
- EL: Traffic From East Turning Left
- ET: Traffic From East Proceeding Through
- WR: Traffic From West Turning Right
- WL: Traffic From West Turning Left
- WT: Traffic From West Proceeding Through

Turning Movement Summary Diagram

Reference No.: 30000003

Intersection of:

63 & THICKWOOD BLVD FT MCMURRAY 29-89-9-409601290

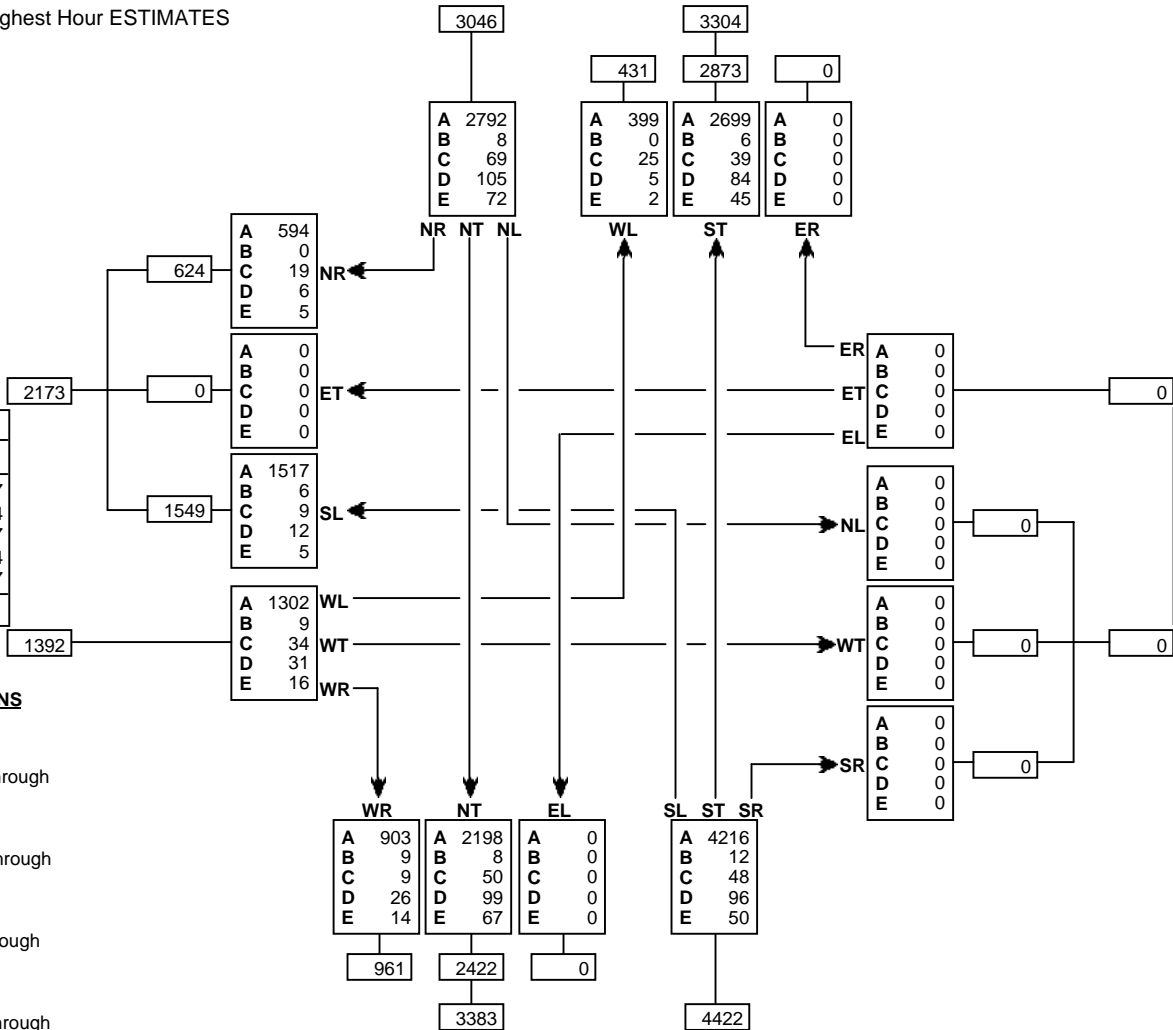
2017 p.m. 100th Highest Hour ESTIMATES

North On 63		
Vehicle Type	Vol	%
A: Passenger Vehicle	5890	92.8
B: Recreational Vehicle	14	0.2
C: Bus	133	2.1
D: Single Unit Truck	194	3.1
E: Tractor Trailer Unit	119	1.9
Total	6350	

West On Thickwood		
Vehicle Type	Vol	%
A: Passenger Vehicle	3413	95.7
B: Recreational Vehicle	15	0.4
C: Bus	62	1.7
D: Single Unit Truck	49	1.4
E: Tractor Trailer Unit	26	0.7
Total	3565	

East On		
Vehicle Type	Vol	%
A: Passenger Vehicle	0	0.0
B: Recreational Vehicle	0	0.0
C: Bus	0	0.0
D: Single Unit Truck	0	0.0
E: Tractor Trailer Unit	0	0.0
Total	0	

South On 63		
Vehicle Type	Vol	%
A: Passenger Vehicle	7317	93.7
B: Recreational Vehicle	29	0.4
C: Bus	107	1.4
D: Single Unit Truck	221	2.8
E: Tractor Trailer Unit	131	1.7
Total	7805	



TURNING MOVEMENT ABBREVIATIONS

- NR: Traffic From North Turning Right
- NL: Traffic From North Turning Left
- NT: Traffic From North Proceeding Through
- SR: Traffic From South Turning Right
- SL: Traffic From South Turning Left
- ST: Traffic From South Proceeding Through
- ER: Traffic From East Turning Right
- EL: Traffic From East Turning Left
- ET: Traffic From East Proceeding Through
- WR: Traffic From West Turning Right
- WL: Traffic From West Turning Left
- WT: Traffic From West Proceeding Through