

Turning Movement Summary Diagram

Reference No.: 20100001

Intersection of:
2 & 201 NJ, CALGARY

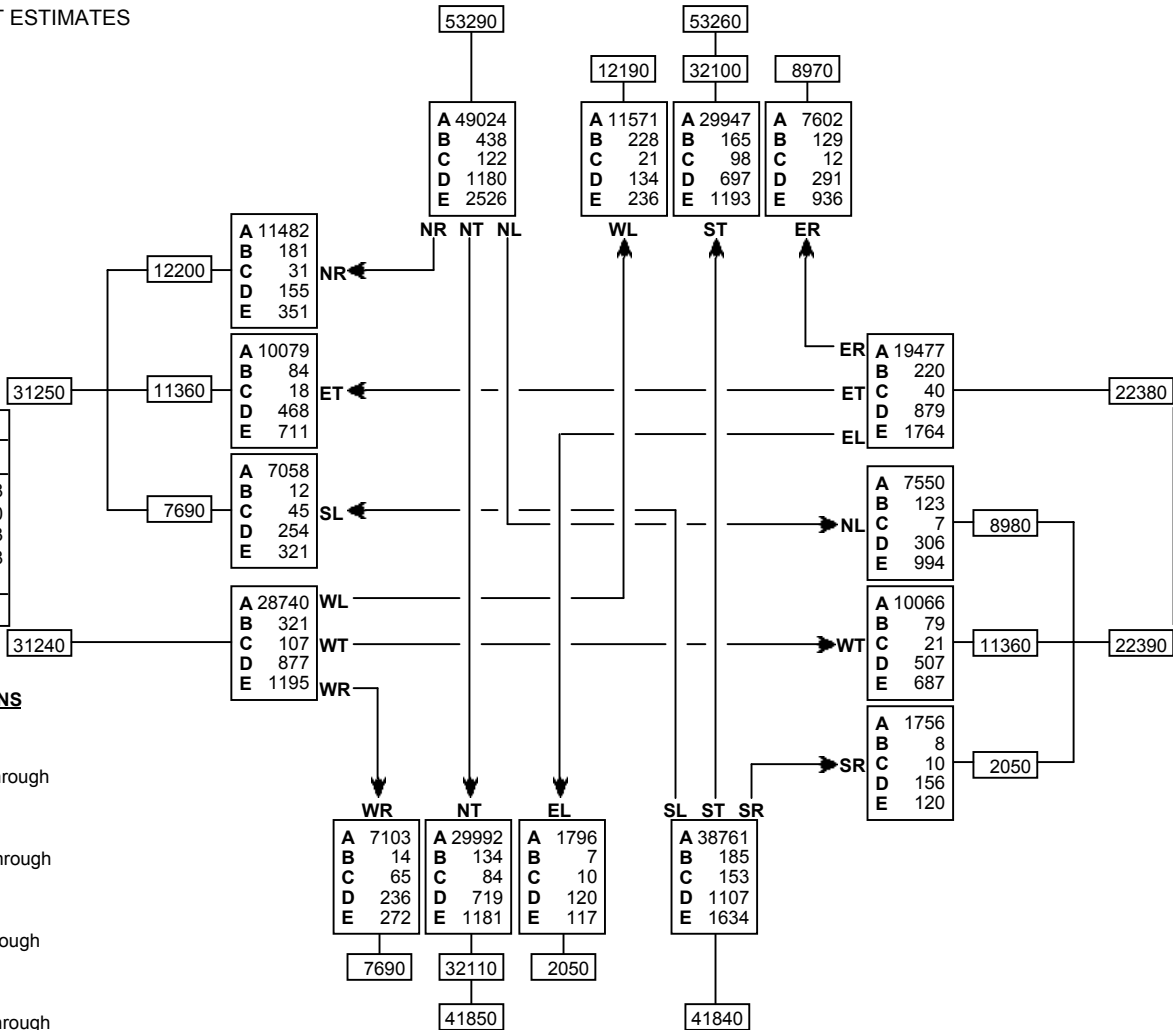
2019 AADT / ASDT ESTIMATES

North On 2		
Vehicle Type	Vol	%
A: Passenger Vehicle	98144	92.1
B: Recreational Vehicle	960	0.9
C: Bus	253	0.2
D: Single Unit Truck	2302	2.2
E: Tractor Trailer Unit	4891	4.6
ASDT	114700	AAADT 106550

West On 201		
Vehicle Type	Vol	%
A: Passenger Vehicle	57359	91.8
B: Recreational Vehicle	598	1.0
C: Bus	201	0.3
D: Single Unit Truck	1754	2.8
E: Tractor Trailer Unit	2578	4.1
ASDT	68340	AAADT 62490

East On 201		
Vehicle Type	Vol	%
A: Passenger Vehicle	38849	86.8
B: Recreational Vehicle	430	1.0
C: Bus	78	0.2
D: Single Unit Truck	1848	4.1
E: Tractor Trailer Unit	3565	8.0
ASDT	48790	AAADT 44770

South On 2		
Vehicle Type	Vol	%
A: Passenger Vehicle	77652	92.8
B: Recreational Vehicle	340	0.4
C: Bus	312	0.4
D: Single Unit Truck	2182	2.6
E: Tractor Trailer Unit	3204	3.8
ASDT	87980	AAADT 83690



TURNING MOVEMENT ABBREVIATIONS

- NR: Traffic From North Turning Right
- NL: Traffic From North Turning Left
- NT: Traffic From North Proceeding Through
- SR: Traffic From South Turning Right
- SL: Traffic From South Turning Left
- ST: Traffic From South Proceeding Through
- ER: Traffic From East Turning Right
- EL: Traffic From East Turning Left
- ET: Traffic From East Proceeding Through
- WR: Traffic From West Turning Right
- WL: Traffic From West Turning Left
- WT: Traffic From West Proceeding Through

TURNING MOVEMENT ABBREVIATIONS

- AAADT: Annual Average Daily Traffic
Average daily traffic expressed as vehicles per day for period of January 1 to December 31 (365 days)
- ASDT: Average Summer Daily Traffic
Average daily traffic expressed as vehicles per day for period of May 1 to September 30 (153 days)

Turning Movement Summary Diagram

Reference No.: 20100001

Intersection of:
2 & 201 NJ, CALGARY

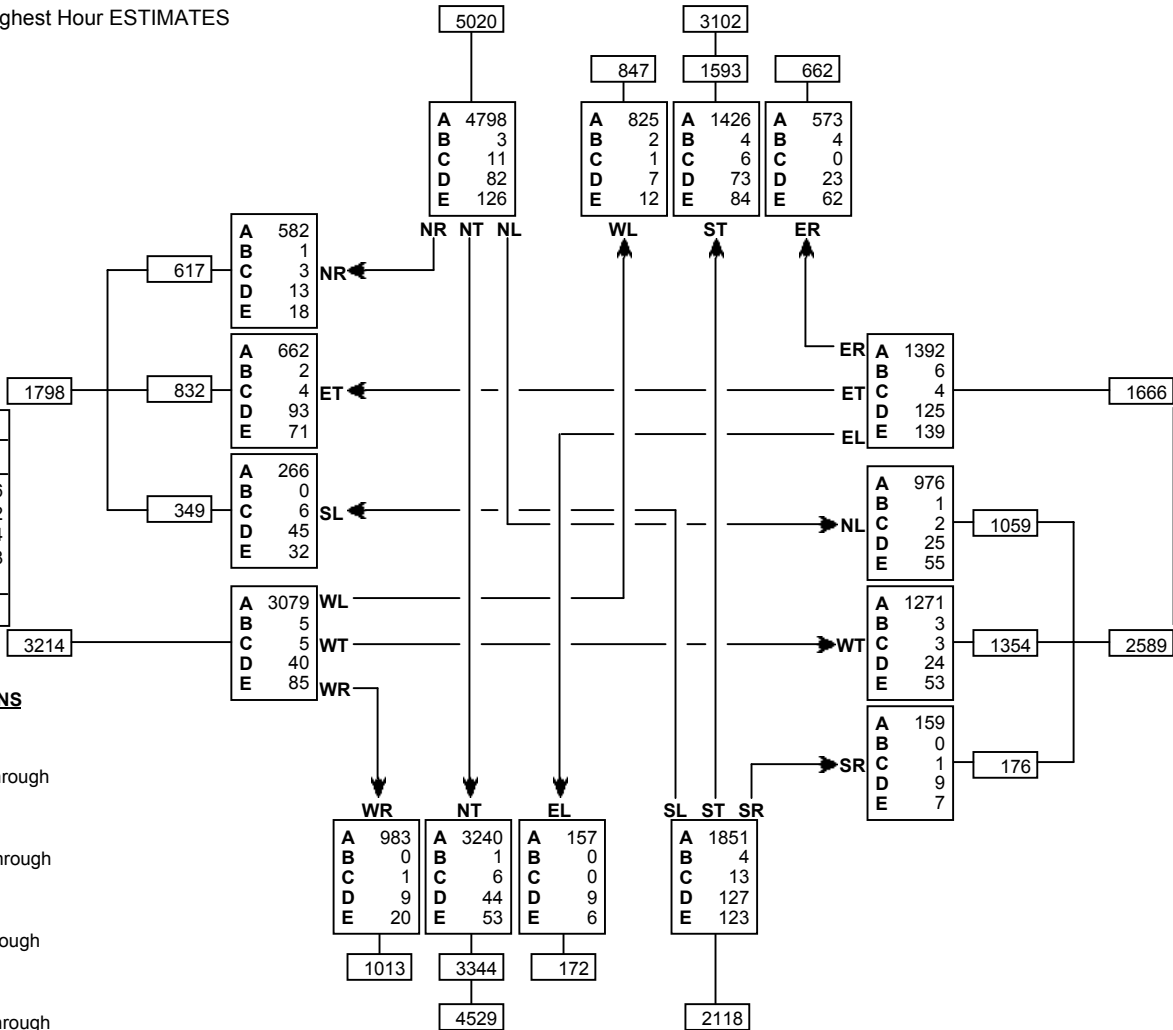
2019 a.m. 100th Highest Hour ESTIMATES

North On 2		
Vehicle Type	Vol	%
A: Passenger Vehicle	7622	93.8
B: Recreational Vehicle	13	0.2
C: Bus	18	0.2
D: Single Unit Truck	185	2.3
E: Tractor Trailer Unit	284	3.5
Total	8122	

West On 201		
Vehicle Type	Vol	%
A: Passenger Vehicle	4589	91.6
B: Recreational Vehicle	8	0.2
C: Bus	18	0.4
D: Single Unit Truck	191	3.8
E: Tractor Trailer Unit	206	4.1
Total	5012	

East On 201		
Vehicle Type	Vol	%
A: Passenger Vehicle	3798	89.3
B: Recreational Vehicle	10	0.2
C: Bus	10	0.2
D: Single Unit Truck	183	4.3
E: Tractor Trailer Unit	254	6.0
Total	4255	

South On 2		
Vehicle Type	Vol	%
A: Passenger Vehicle	6231	93.7
B: Recreational Vehicle	5	0.1
C: Bus	20	0.3
D: Single Unit Truck	189	2.8
E: Tractor Trailer Unit	202	3.0
Total	6647	



TURNING MOVEMENT ABBREVIATIONS

- NR: Traffic From North Turning Right
- NL: Traffic From North Turning Left
- NT: Traffic From North Proceeding Through
- SR: Traffic From South Turning Right
- SL: Traffic From South Turning Left
- ST: Traffic From South Proceeding Through
- ER: Traffic From East Turning Right
- EL: Traffic From East Turning Left
- ET: Traffic From East Proceeding Through
- WR: Traffic From West Turning Right
- WL: Traffic From West Turning Left
- WT: Traffic From West Proceeding Through

Turning Movement Summary Diagram

Reference No.: 20100001

Intersection of:
2 & 201 NJ, CALGARY

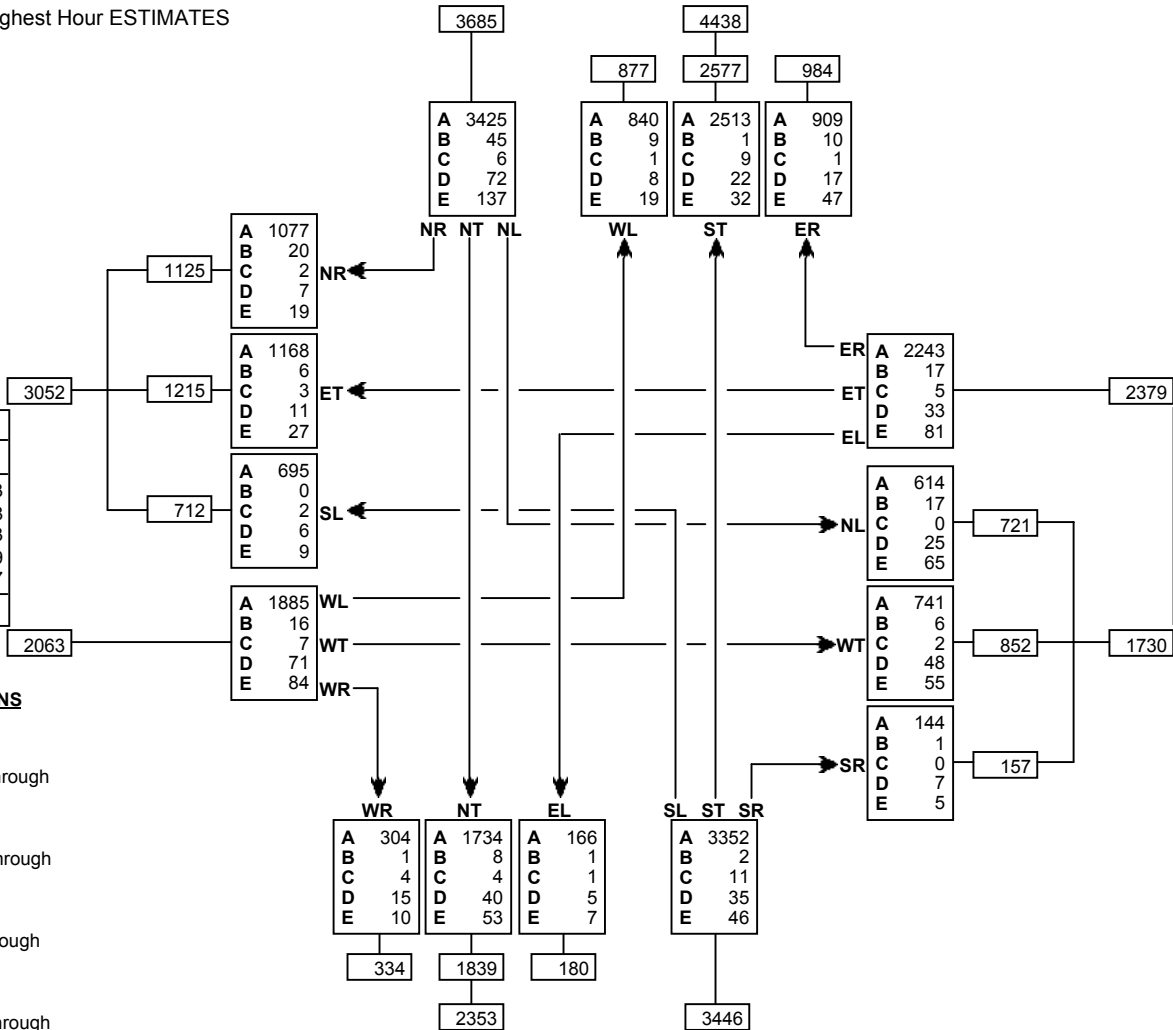
2019 p.m. 100th Highest Hour ESTIMATES

North On 2		
Vehicle Type	Vol	%
A: Passenger Vehicle	7687	94.6
B: Recreational Vehicle	65	0.8
C: Bus	17	0.2
D: Single Unit Truck	119	1.5
E: Tractor Trailer Unit	235	2.9
Total	8123	

West On 201		
Vehicle Type	Vol	%
A: Passenger Vehicle	4825	94.3
B: Recreational Vehicle	42	0.8
C: Bus	14	0.3
D: Single Unit Truck	95	1.9
E: Tractor Trailer Unit	139	2.7
Total	5115	

East On 201		
Vehicle Type	Vol	%
A: Passenger Vehicle	3742	91.1
B: Recreational Vehicle	41	1.0
C: Bus	7	0.2
D: Single Unit Truck	113	2.8
E: Tractor Trailer Unit	206	5.0
Total	4109	

South On 2		
Vehicle Type	Vol	%
A: Passenger Vehicle	5556	95.8
B: Recreational Vehicle	12	0.2
C: Bus	20	0.3
D: Single Unit Truck	95	1.6
E: Tractor Trailer Unit	116	2.0
Total	5799	



TURNING MOVEMENT ABBREVIATIONS

- NR: Traffic From North Turning Right
- NL: Traffic From North Turning Left
- NT: Traffic From North Proceeding Through
- SR: Traffic From South Turning Right
- SL: Traffic From South Turning Left
- ST: Traffic From South Proceeding Through
- ER: Traffic From East Turning Right
- EL: Traffic From East Turning Left
- ET: Traffic From East Proceeding Through
- WR: Traffic From West Turning Right
- WL: Traffic From West Turning Left
- WT: Traffic From West Proceeding Through