

Turning Movement Summary Diagram

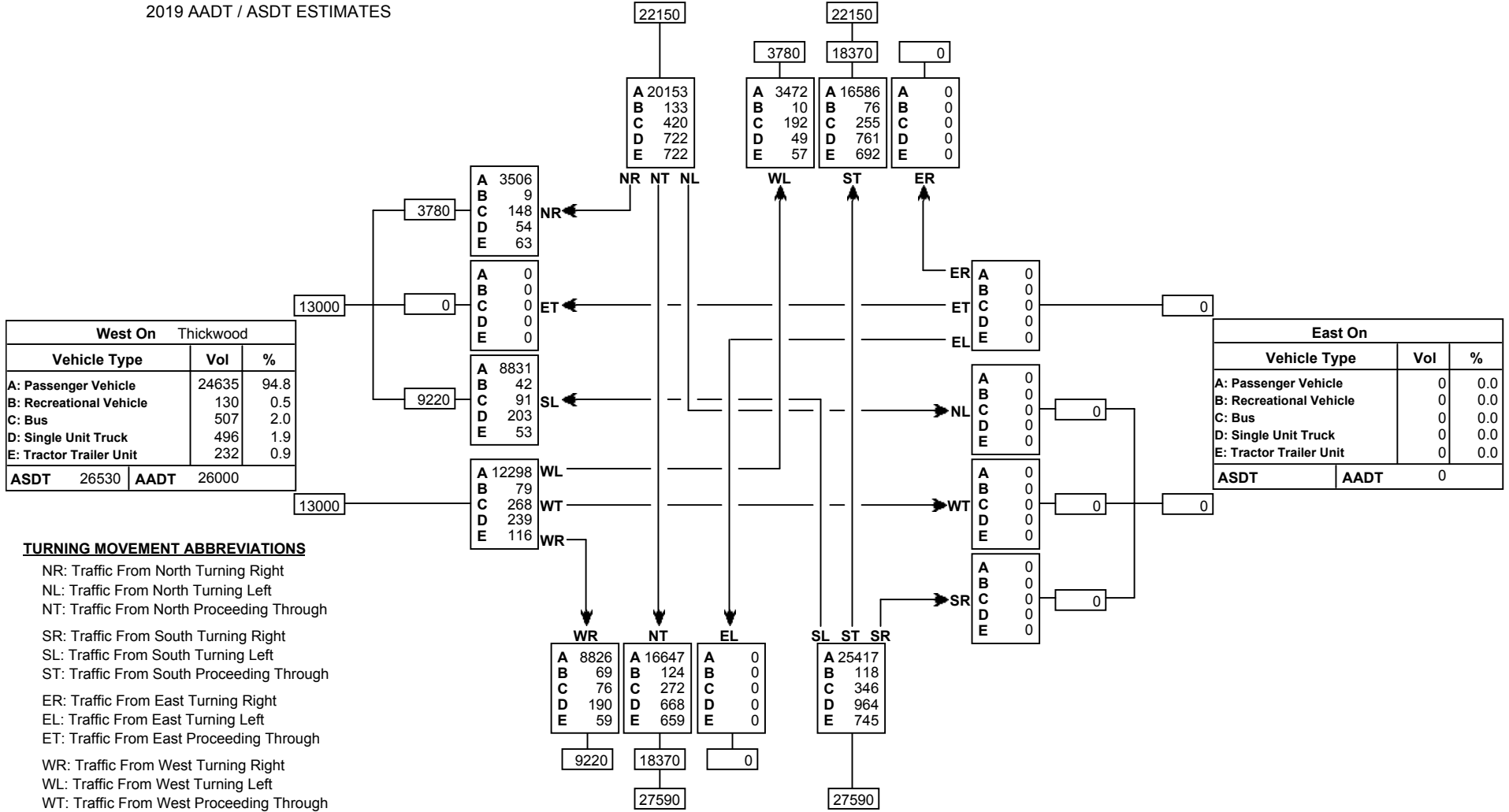
Reference No.: 30000003

Intersection of:

63 & THICKWOOD BLVD FT MCMURRAY 29-89-9-409601290

2019 AADT / ASDT ESTIMATES

North On 63			
Vehicle Type	Vol	%	
A: Passenger Vehicle	40211	90.8	
B: Recreational Vehicle	219	0.5	
C: Bus	867	2.0	
D: Single Unit Truck	1532	3.5	
E: Tractor Trailer Unit	1471	3.3	
ASDT	45200	AAADT	44300



TURNING MOVEMENT ABBREVIATIONS

AAADT: Annual Average Daily Traffic
 Average daily traffic expressed as vehicles per day for period of January 1 to December 31 (365 days)

ASDT: Average Summer Daily Traffic
 Average daily traffic expressed as vehicles per day for period of May 1 to September 30 (153 days)

South On 63			
Vehicle Type	Vol	%	
A: Passenger Vehicle	50890	92.2	
B: Recreational Vehicle	311	0.6	
C: Bus	694	1.3	
D: Single Unit Truck	1822	3.3	
E: Tractor Trailer Unit	1463	2.7	
ASDT	56300	AAADT	55180

Turning Movement Summary Diagram

Reference No.: 30000003

Intersection of:

63 & THICKWOOD BLVD FT MCMURRAY 29-89-9-409601290

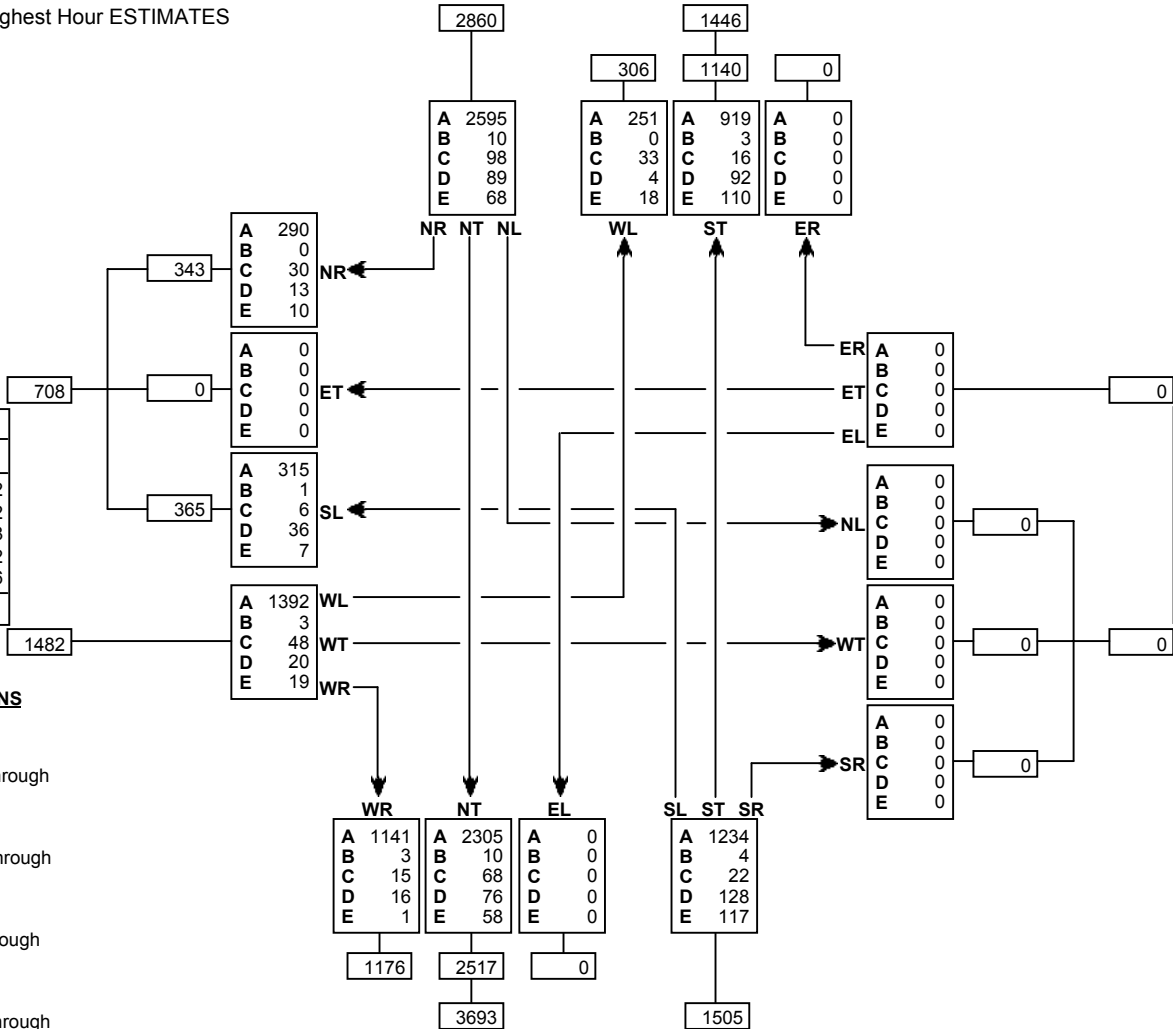
2019 a.m. 100th Highest Hour ESTIMATES

North On 63		
Vehicle Type	Vol	%
A: Passenger Vehicle	3765	87.4
B: Recreational Vehicle	13	0.3
C: Bus	147	3.4
D: Single Unit Truck	185	4.3
E: Tractor Trailer Unit	196	4.6
Total	4306	

West On Thickwood		
Vehicle Type	Vol	%
A: Passenger Vehicle	1997	91.2
B: Recreational Vehicle	4	0.2
C: Bus	84	3.8
D: Single Unit Truck	69	3.2
E: Tractor Trailer Unit	36	1.6
Total	2190	

East On		
Vehicle Type	Vol	%
A: Passenger Vehicle	0	0.0
B: Recreational Vehicle	0	0.0
C: Bus	0	0.0
D: Single Unit Truck	0	0.0
E: Tractor Trailer Unit	0	0.0
Total	0	

South On 63		
Vehicle Type	Vol	%
A: Passenger Vehicle	4680	90.0
B: Recreational Vehicle	17	0.3
C: Bus	105	2.0
D: Single Unit Truck	220	4.2
E: Tractor Trailer Unit	176	3.4
Total	5198	



TURNING MOVEMENT ABBREVIATIONS

- NR: Traffic From North Turning Right
- NL: Traffic From North Turning Left
- NT: Traffic From North Proceeding Through
- SR: Traffic From South Turning Right
- SL: Traffic From South Turning Left
- ST: Traffic From South Proceeding Through
- ER: Traffic From East Turning Right
- EL: Traffic From East Turning Left
- ET: Traffic From East Proceeding Through
- WR: Traffic From West Turning Right
- WL: Traffic From West Turning Left
- WT: Traffic From West Proceeding Through

Turning Movement Summary Diagram

Reference No.: 30000003

Intersection of:

63 & THICKWOOD BLVD FT MCMURRAY 29-89-9-409601290

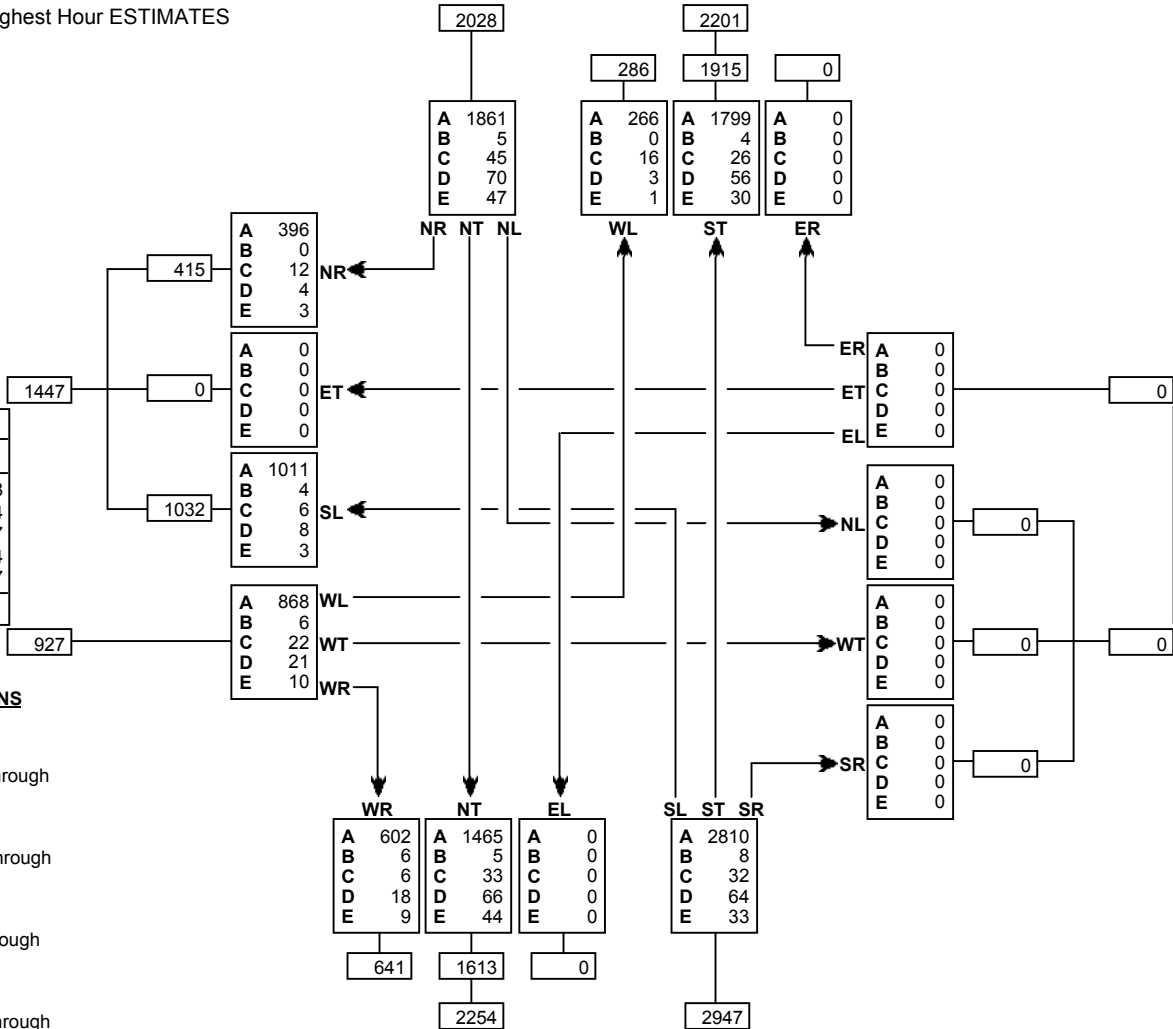
2019 p.m. 100th Highest Hour ESTIMATES

North On 63		
Vehicle Type	Vol	%
A: Passenger Vehicle	3926	92.8
B: Recreational Vehicle	9	0.2
C: Bus	87	2.1
D: Single Unit Truck	129	3.1
E: Tractor Trailer Unit	78	1.8
Total	4229	

West On Thickwood		
Vehicle Type	Vol	%
A: Passenger Vehicle	2275	95.8
B: Recreational Vehicle	10	0.4
C: Bus	40	1.7
D: Single Unit Truck	33	1.4
E: Tractor Trailer Unit	16	0.7
Total	2374	

East On		
Vehicle Type	Vol	%
A: Passenger Vehicle	0	0.0
B: Recreational Vehicle	0	0.0
C: Bus	0	0.0
D: Single Unit Truck	0	0.0
E: Tractor Trailer Unit	0	0.0
Total	0	

South On 63		
Vehicle Type	Vol	%
A: Passenger Vehicle	4877	93.8
B: Recreational Vehicle	19	0.4
C: Bus	71	1.4
D: Single Unit Truck	148	2.8
E: Tractor Trailer Unit	86	1.7
Total	5201	



TURNING MOVEMENT ABBREVIATIONS

- NR: Traffic From North Turning Right
- NL: Traffic From North Turning Left
- NT: Traffic From North Proceeding Through
- SR: Traffic From South Turning Right
- SL: Traffic From South Turning Left
- ST: Traffic From South Proceeding Through
- ER: Traffic From East Turning Right
- EL: Traffic From East Turning Left
- ET: Traffic From East Proceeding Through
- WR: Traffic From West Turning Right
- WL: Traffic From West Turning Left
- WT: Traffic From West Proceeding Through